

Richland Creek

Wake County

Project ID #304

This property portfolio has been created for the NC DEQ Division of Mitigation Services. It includes real property documents related to compensatory mitigation. Typical documents include recorded conservation easements, warranty deeds, and plats. Other relevant legal documents and illustrations are incorporated when they provide insight to the intended audience of land stewards, landowners and program personnel.



DIRECTIONS TO RICHLAND CREEK SITE:
 From Interstate I-40 take exit 289 for Edwards Mill Rd. Turn south on Edwards Mill Rd. Approximately 1,200 feet on the left where Richland Creek flows under Edwards Mill Rd. is one part of the site. To access the second part of the site, continue on Edwards Mill Rd. and take the first left onto Collector Rd. There is a small parking lot for the greenway on the left. From this parking lot, there is access to Richland Creek, before and after it flows under Collector Rd. The other part of the project can be accessed by walking back out to Edwards Mill Rd., or by parking along the shoulder of Edwards Mill Rd. where the creek flows under the road.

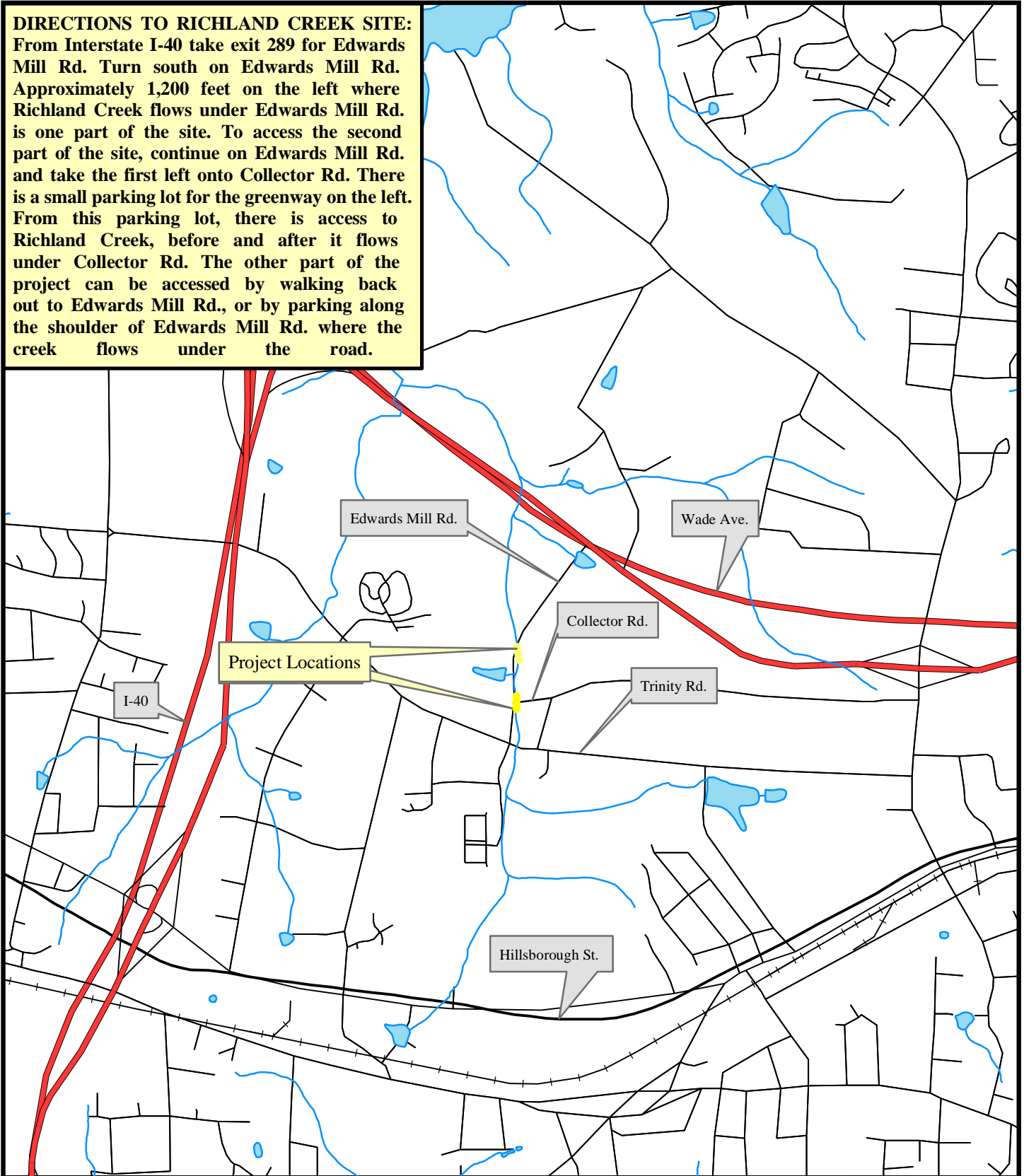


Figure 1. Site Vicinity Map
Richland Creek, Wake County, EEP Project # 304 - MY02



Date: 1/02/07





NCCGIA, NC911 Board






NC DEQ Mitigation Services

Site Name: Richland Creek

Project Number: 304

Date Updated: 4/9/2024

Project Centroid : 35.802251,-78.726136

- | | |
|---|---|
|  ProjectPoint | Infrastructure Polygons |
|  Projects |  Infrastructure Polygons |
|  Infrastructure Points | |
|  Infrastructure Lines | |

0 150 300 450 Feet

N

