

# Annual Report to the North Carolina General Assembly

---

---



## **Division of Waste Management**

**April 15, 2022**

N.C. Department of Environmental Quality

Division of Waste Management

<https://deq.nc.gov/about/divisions/waste-management>

---

Roy Cooper, Governor

Elizabeth Biser, Secretary  
N.C. Department of Environmental Quality

Michael E. Scott, Director  
Division of Waste Management

DEQ  
Division of Waste Management  
1646 Mail Service Center Raleigh, NC 27699-1646  
(919) 707-8200

# Table of Contents

Chapter I: Brownfields.....	8
<b>A. Executive Summary</b> .....	<b>8</b>
<b>B. Program Output</b> .....	<b>8</b>
<b>C. Program Background</b> .....	<b>8</b>
<b>D. Program Status</b> .....	<b>9</b>
<b>E. Program Inventory</b> .....	<b>11</b>
1. Finalized Brownfields Agreements.....	11
2. Active Eligible Projects .....	11
3. Projects Pending Eligibility .....	11
<b>F. Improving Effectiveness</b> .....	<b>12</b>
<b>G. Outreach to Local Governments</b> .....	<b>12</b>
<b>H. Meeting Technical Challenges in Vapor Intrusion</b> .....	<b>13</b>
<b>I. Evolution of Future Work</b> .....	<b>13</b>
<b>J. Fund Status</b> .....	<b>14</b>
<b>K. Further Information</b> .....	<b>15</b>
Chapter II: Dry-Cleaning Solvent Cleanup Act.....	16
<b>A. Executive Summary</b> .....	<b>16</b>
<b>B. Program Activity</b> .....	<b>17</b>
1. Assessing Health Risk at Sites and Conducting Site Cleanups .....	17
2. Sites in the Program .....	17
3. Site Prioritization System .....	20
4. Vapor Intrusion .....	21
5. Investigation of Potential New Sites.....	21
6. Identified Contamination Sites .....	22
7. DSCA Contracts .....	22
8. Customer Service Initiatives.....	22
<b>C. Facility Compliance</b> .....	<b>23</b>
<b>D. Program Financial Status and Projections</b> .....	<b>25</b>
1. Fund Receipts and Disbursements.....	25
2. Estimated Future Assessment and Remediation Expenditures .....	26
<b>E. DSCA Administrative Costs</b> .....	<b>28</b>
<b>F. Program Challenges</b> .....	<b>29</b>
Chapter III: Hazardous Waste Program .....	31
<b>A. Executive Summary</b> .....	<b>31</b>
<b>B. Hazardous Waste Management Program</b> .....	<b>31</b>
1. Hazardous Waste Generation, Management and Remediation.....	32
2. Compliance and Enforcement.....	35

3. Information Management .....	36
4. Hazardous Waste Program Development .....	36
5. Hazardous Waste Reduction Initiatives .....	37
6. Cost of Hazardous Waste Management Program .....	37
<b>C. Resident Inspector Program .....</b>	<b>37</b>
1. Executive Summary .....	37
2. Program Description .....	38
3. Program Funding .....	38
4. Program Results .....	38
<b>D. Mercury Switch Removal Program.....</b>	<b>40</b>
1. Executive Summary .....	40
2. Program Description .....	40
3. Program Funding .....	41
4. Program Results .....	42
 Chapter IV: Inactive Hazardous Sites.....	 44
<b>A. Executive Summary.....</b>	<b>44</b>
<b>B. The Inactive Hazardous Sites Inventory and the Inactive Hazardous Waste Sites Priority List.....</b>	<b>46</b>
<b>C. Sites Using the Inactive Hazardous Sites Cleanup Fund .....</b>	<b>48</b>
<b>D. Responsible Party Voluntary Site Remedial Action <i>Registered Environmental Consultant Program</i> ....</b>	<b>54</b>
<b>E. Imminent Hazard Sites.....</b>	<b>60</b>
<b>F. Federal National Priorities List Sites Requiring a State Cost Share.....</b>	<b>65</b>
<b>G. Summary of the Inactive Hazardous Sites Cleanup Fund (Funds 6372 and 6379) and the National     Priorities List Cost Share Fund (Fund 6375) .....</b>	<b>71</b>
 Chapter V: Solid Waste and Materials Management.....	 74
<b>A. Executive Summary.....</b>	<b>74</b>
<b>B. Solid Waste Management.....</b>	<b>76</b>
1. Municipal Solid Waste (MSW) and Construction and Demolition (C&D) Landfill Disposal .....	76
2. Coal Combustion Residual (CCR) and Product (CCP) Generation, Disposal and Reuse .....	78
3. Solid Waste Tax.....	79
4. Per Capita Disposal Rate .....	80
<b>C. Municipal Solid Waste Landfill Capacity.....</b>	<b>81</b>
1. Industrial Landfill Disposal .....	82
2. Composting and Mulching .....	82
3. Land Application .....	82
4. Medical Waste .....	83
5. Household Hazardous Waste.....	84
6. Facility Inspections .....	86
7. Non-Facility Inspections and Evaluations .....	86
8. Facility Operator Training and Public Outreach.....	88
<b>D. Local Government Waste Reduction Activities and Recycling Markets .....</b>	<b>89</b>
1. Source Reduction and Reuse Programs .....	89
2. Local Government Recovery.....	89

3. Recovery of Particular Materials .....	92
4. Recovery of Traditional Materials.....	93
5. Recovery of Construction and Demolition Materials.....	94
6. Plastic Recycling in North Carolina .....	95
7. Collection of Commingled Recyclables .....	97
8. Public Electronics Recycling.....	99
9. Types of Public Recycling Efforts.....	101
10. Public Curbside Recycling Programs in North Carolina .....	101
11. Special Waste Management.....	103
12. Yard Waste Management.....	105
13. Recycling Markets and Prices.....	107
14. Recycling Market Developments in FY 2020-21 .....	110
<b>E. Scrap Tire Management Program.....</b>	<b>112</b>
1. Scrap Tire Management.....	112
2. County Tire Disposal.....	112
3. Tire Disposal and Recycling.....	113
<b>F. White Goods Management .....</b>	<b>116</b>
1. White Goods Tax Collections and Distributions .....	116
<b>G. Abandoned Manufactured Homes (AMH) Program .....</b>	<b>119</b>
1. AMH Grants Awarded by Fiscal Year .....	119
2. AMH Program Statistics.....	119
3. Program Participant Highlights, FY 2020-21 .....	121
4. Additional Information on the AMH Program .....	121
<b>H. Electronics Management Program .....</b>	<b>122</b>
1. Manufacturers' Responsibilities .....	122
2. Retailer's Responsibilities .....	122
3. State Agencies and Governmental Entities Responsibilities .....	123
4. Registration of Facilities Recovering or Recycling Electronics .....	123
5. Recycling Rates Within North Carolina .....	123
6. Compliance and Enforcement of Electronics Laws.....	124
7. Electronics Management Fund .....	125
8. Types of Equipment Recovered by Local Programs .....	125
<b>I. Additional Documentation from the N.C. Department of Administration and Department of Transportation .....</b>	<b>127</b>

## List of Tables

### Chapter I: Brownfields Programs

Table I-1 Brownfields Property Reuse Act Implementation Account Balances .....	14
--------------------------------------------------------------------------------	----

### Chapter II: Dry-Cleaning Solvent-Cleanup Act

Table II-1 DSCA Certified Site Status (through June 30, 2021) .....	18
Table II-2 Classifications of DSCA Certified Sites ( June 30, 2021).....	19
Table II-3 DSCA Site Cleanup Statistics.....	20
Table II-4 DSCA Fund through Fiscal Year 2020-21 .....	25
Table II-5 Historic DSCA Fund Statistics .....	27

### Chapter III: Hazardous Waste Program

Table III-1 Resident Inspector Program Commercial Hazardous Waste Facilities' Data FY 2020-21 .....	39
Table III-2 Mercury Switch Removal Program Summary of Data 2012-2020 .....	42

### Chapter IV: Inactive Hazardous Sites

Table IV-1 Inactive Hazardous Sites Inventory List of New Sites FY 2020-21 .....	46
Table IV-2 Inactive Hazardous Sites Inventory List of Sites Assigned No Further Action Status During FY 2020-21 .....	47
Table IV-3 Summary of Inactive Hazardous Sites Cleanup Fund Expenditures FY 2020-21 .....	49
Table IV-4 Voluntary Party Remedial Actions Under Administrative Agreements During FY 2020-21 (105 REC and 68 Division-Directed Sites).....	55
Table IV-5 63 Ongoing Division-Directed Responsible Party Assessments/Cleanups Not Under Agreements During FY 2020-21 .....	59
Table IV-6 Summary of Imminent Hazard Sites .....	60
Table IV-7 North Carolina National Priorities List Sites Part I Sites Where Federal Trust Fund/North Carolina Cost Share Is Required.....	67

### Chapter V: Solid Waste and Materials Management

Table V-1 Coal Combustion Wastes and Landfill Disposal.....	78
Table V-2 N.C. Dept. of Revenue Solid Waste Tax Distribution.....	80
Table V-3 North Carolina's Per Capita Disposal Rate.....	81
Table V-4 Permanent HHW Facility Collections FY 2020-21.....	85
Table V-5 Local Source Reduction / Reuse Programs .....	89
Table V-6 Local Government Recovery (Tons) FY 2011-12 through FY 2015-16.....	91
Table V-7 Local Government Recovery (Tons) FY 2016-17 through FY 2020-21.....	91
Table V-8 Constituents per Average Ton of Commingled Recyclables in NC Since FY 2016-17.....	98
Table V-9 Types of Local Government Electronics Recycling Programs .....	99
Table V-10 Local Government Special Waste Management, FY 2015-16 to FY 2020-21 .....	105
Table V-11 Local Government Yard Waste Management FY 2019-20 and FY 2020-21.....	106
Table V-12 Recycling Market Prices Per Ton Received by Major N.C. Processors, FY 2020-21 .....	109
Table V-13 Distribution of Scrap Tire tax Revenue.....	112
Table V-14 Scrap Tire Management Account .....	112
Table V-15 Final Disposal/Recycling of Tires (Tons) .....	113
Table V-16 Scrap Tire Cost Over-Run October 2019-March 2020 Grants Awarded July 2020 .....	114
Table V-17 County Scrap Tire Cost Over-Run April 2020-September 2020 Grants Awarded January 2021 .....	115

Table V-18 Nuisance Tire Site Clean-Ups in One County.....	115
Table V-19 White Goods Tax Collections/Distributions.....	116
Table V-20 Counties Ineligible to Receive Tax Proceeds Distributions .....	117
Table V-21 AMH Grants Awarded by Year.....	119
Table V-22 AMH Units Deconstructed in FY 2020-21.....	120
Table V-23 Active AMH Grant Program Participants During FY 2020-21.....	121
Table V-24 Electronics Collection by Weight.....	123
Table V-25 Electronics Collected by County and Municipal Collection Programs by Fiscal Year.....	124
Table V-26 Overall Recycling of Electronics.....	124
Table V-27 Electronics Management Fund .....	125
Table V-28 Electronics Management Distribution FY 2020-21.....	126

## List of Figures

### Chapter I: Brownfields

Figure I-1 North Carolina Brownfields Sites Added January 1, 2021 through December 31, 2021.....	10
Figure I-2 Cumulative Brownfields Sites in North Carolina.....	12

### Chapter II: Dry-Cleaning Solvent-Cleanup Act

Figure II-1 Known dry-cleaning solvent contaminated sites in North Carolina.....	19
Figure II-2 DSCA Fund Trends.....	27

### Chapter III: Inactive Hazardous Sites

Figure III-1 Waste Managed in FY 2020-21 by Pounds and Gallons.....	35
---------------------------------------------------------------------	----

### Chapter V: Solid Waste and Materials Management

Figure V-1 MSW and C&D 20-Year Disposal Forecast.....	77
Figure V-2 Feedstocks Composted / Mulched.....	82
Figure V-3 Gallons of Septage Pumped Per Year.....	83
Figure V-4 Tons of Medical Waste Processed by Fiscal Year.....	84
Figure V-5 Household Hazardous Waste in Tons by Fiscal Year.....	85
Figure V-6 Hurricane Incident GIS Tracking Tool.....	87
Figure V-7 Tax Certification Application Received and Approved.....	88
Figure V-8 Estimated Value of Business Equipment Certified as Tax Exempt.....	88
Figure V-9 Characterization of Local Government Recovery.....	92
Figure V-10 Traditional Recyclable Material Recovery FY 2000-01 FY 2020-21.....	94
Figure V-11 Public C&D Recycling (Tons) FY 2006-07 to FY 2020-21.....	95
Figure V-12 Plastics Recovery (Tons) FY 2000-01 to FY 2020-21.....	96
Figure V-13 Plastics Recovery (Tons) by Type FY 2016-17 to FY 2020-21.....	96
Figure V-14 Reporting of Commingled Recycling Tonnage Since FY 2004-05.....	97
Figure V-15 Public Electronics Recovery FY 2008-09 to FY 2020-21.....	100
Figure V-16 Local Government Television Recycling Collection (Tons).....	101
Figure V-17 Local Government Curbside Recycling Programs FY 1998-99 - FY 2020-21.....	103
Figure V-18 Local Govern Local Government Diversion of Yard Waste from Disposal FY 1995-96 to FY 2020-21.....	107
Figure V-19 Five-Year MRF Blended Material Values.....	108
Figure V-20 Twenty-Year Market Prices Received for Fiber Materials by Major North Carolina Processors.....	109
Figure V-21 Twenty-Year Prices Paid to North Carolina MRF's for Select Container Material.....	110
Figure V-22 Final Disposal of Scrap Tires in NC.....	113



# Appendices

## Chapter I: Brownfields

A. Brownfields Agreements Finalized Between January 1, 2021 through December 31, 2021 ..129

## Chapter II: Dry-Cleaning Solvent-Cleanup Act

A. Sites with Dry-Cleaning Solvent Contamination by County and City and Sites Certified into the DSCA Program by County and City.....131

**Chapter III: Hazardous Waste Program.....NONE**

## Chapter IV: Inactive Hazardous Sites

A. Inactive Hazardous Waste Sites Priority List .....148

B. Inactive Hazardous Sites Inventory – Site Status.....184

C. Inactive Hazardous Sites Inventory – Pre-Regulatory Landfills.....229

## Chapter V: Solid Waste and Materials Management

A. Public and Private Construction and Demolition Disposal, FY 2020-2021 .....247

B. County Population, Waste Disposal, or Capita Rate and Percent Reduction, FY 2020-2021 250

C. N.C. County Waste Disposal Report FY 2020-2021 .....254

D. Municipal Solid Waste and Construction and Demolition Waste – Exports and Imports, FY 2020-2021 .....354

E. Industrial Waste Disposal, FY 2020-2021 .....355

F. Public and Private Municipal Solid Waste and Construction and Demolition Disposal, FY 2020-2021 .....356

G. Public and Private Municipal Solid Waste, FY 2020-2021 .....360

H. Annual Waste Report Guide .....362

I. Public and Private Tipping Fees, FY 2020-2021 .....369

J. Transfer and Mixed Waste Processing, FY 2020-2021.....376

K. Recycling and Solid Waste Management Report For Highway Construction, Maintenance Projects, and Office Products.....381

## Chapter I: Brownfields

### A. Executive Summary

This report to the General Assembly is required by the Brownfields Property Reuse Act of 1997 (G.S. 130A-310.40 *et seq.*) and describes the activities and status of the N.C. Department of Environmental Quality's (DEQ) Division of Waste Management Brownfields Program (Program) for the period of January 1, 2021, through December 31, 2021. The Program is pleased to report continued success in the state's efforts to revitalize and safely reuse brownfields properties.

### B. Program Output

The Brownfields Program produced 48 finalized brownfields agreements during the reporting period, bringing the total number of finalized agreements since its inception to 674. For the current reporting period, totals for the measures tracked by the Program are:

- Program applications received: 101
- Brownfields agreements finalized: 48
- Acres of Brownfields revitalized to safe, productive reuse: 312
- Estimated committed capital investment for projects completed during 2021: \$1.39 billion

All of these economic development benefits are produced without any state-appropriated funds. The Brownfields Program operates on fees from the prospective developers and cooperative agreement funding from the U.S. Environmental Protection Agency. Since the Program began, it has created thousands of jobs and facilitated approximately \$25 billion in private investment in the redevelopment of brownfields properties across North Carolina, without cost to state taxpayers.

### C. Program Background

Brownfields are abandoned, idle or underused properties where environmental contamination hinders redevelopment due to concerns about environmental liability. Redevelopment of brownfields properties has become increasingly popular as developers and local governments realize that these properties offer viable opportunities to bring economic growth, public health protection, jobs and quality-of-life benefits to cities and rural areas. The Brownfields Property Reuse Act of 1997 (BPRA) gives DEQ the authority to enter into brownfields agreements with prospective developers who did not cause or contribute to site contamination. The BPRA modifies the environmental liability barrier for prospective developers, motivating them to bring these properties and their hindrances to the DEQ's attention. Under this authorization, the Program works in partnership with the prospective developer to evaluate the potential environmental risks associated with site contamination, and then negotiates a brownfields agreement stipulating the steps necessary to make the site safe for a specific intended reuse or suite of uses. The result is a redevelopment project that fuels economic growth while protecting public health and the environment.

Redevelopment projects that are undertaken via the Program's brownfields agreement process, and the developers who advance these projects, enjoy several benefits. Developers work with the Program to define the actions they must complete to make the property safe for the intended reuse, and lenders

are more willing to make loans on these projects because the cost to complete these actions is not an open-ended proposition. Additionally, if developers make and maintain the site safe for the intended reuse, they receive liability protection against future state enforcement for existing contamination. The same liability protection extends by statute to lenders, tenants, occupants, and future owners as long as these entities did not cause or contribute to site contamination. Finally, owners of property with a brownfields agreement have access to a special property tax exclusion whereby property tax is phased in over five years, resulting in a property tax savings of approximately 50 percent over those first five years. These tax savings can be used to offset the costs to complete the actions required by the Program that make the property safe for reuse.

The BPRA allows DWM to distinguish between prospective developers of brownfields properties and the polluters of those properties. Instead of mandating that the site be remediated to unrestricted use standards, the BPRA requires developers make the site safe for a specifically identified reuse. The Program evaluates site contamination and identifies the potential risks that residual contamination may pose to public health and the environment. DEQ then determines what actions the prospective developer must take to ensure safe redevelopment. These actions can range from land-use restrictions to cleanup, or a mixture of both. In addition to holding prospective developers accountable to their agreements, DEQ reserves the right to enforce against those parties responsible for the original contamination.

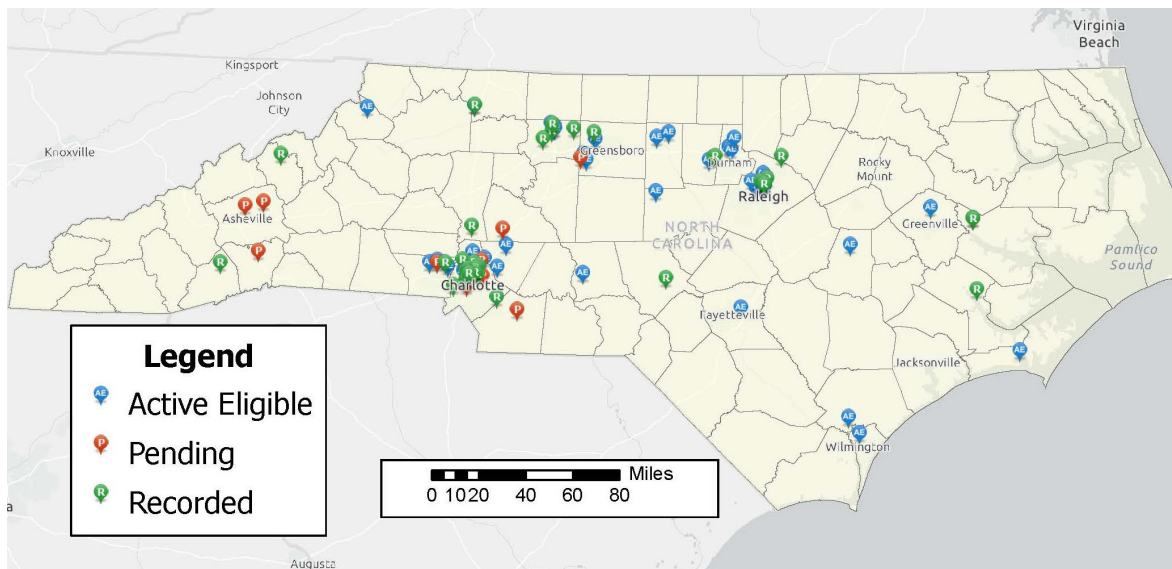
The overall result is a winning scenario for both the environment and economic development. Risk reductions and cleanups are achieved at sites that could have harmed the public or environment, and prospective developers capitalize on opportunities to redevelop abandoned properties that once had little hope for productive reuse. The public benefits are job creation, improved quality of life in the surrounding neighborhoods, local tax base expansion and contribution to the general fund. By the end of calendar 2021 through the life of the program, an estimated \$25 billion in capital investment will have been committed to redevelop abandoned properties that afflict urban and rural landscapes.

The Program also supports smart growth and sustainability and motivates the real estate market to recycle these sites back into to safe, productive reuse, while preserving or reducing the use of pristine or undeveloped “greenfields” properties. Every project that reuses property – whether it is in an urban center or a rural area – preserves green space, reduces suburban sprawl and supports sustainable urbandevelopment. The 674 properties that have received completed agreements (or amended agreements in some cases) represent more than 11,000 acres of recycled land and, wherever possible, buildings that have historic or aesthetic value. This is acreage that is being recycled into reuse, sparing more pristine lands from development and risk for future contamination.

#### **D. Program Status**

From this reporting period covering January 1, 2021 through December 31, 2021 (calendar year 2021), the Program completed 48 brownfields agreements. During calendar year 2021, the Program received 101 applications for projects seeking entry into the Program. This is more than a 50 percent increase from the 66 applications received in calendar year 2020. This reflects the strong demand for brownfields services as real estate developers continued to invest in North Carolina as the economy grows beyond the Covid-19 pandemic. A map of the Program’s added inventory for January 1, 2021 through December 31, 2021 can be found in *Figure I-1* below.

**Figure I-1 North Carolina Brownfields Sites Added  
January 1, 2021 through December 31, 2021**



This confirms stakeholders’ prior predictions that the dip in brownfields applications in the Summer of 2020 was temporary. Looking ahead to 2022, brownfields project applications to rise sharply, as 15 project applications have been received from January 1 through February 28, 2022.

For 16 years, the Program has received funding from the EPA under its State Response Program Cooperative Agreement, authorized under the federal brownfields act. This federal funding covers the period from Oct. 1, 2020, through Sept. 30, 2021, and provides a total of 6.35 full-time equivalents (FTEs) to the Brownfields Program. For the Brownfields Program, this federal grant funds the core of management and technical positions. In recent years, the EPA has slowly decreased this type of funding for all states, including North Carolina. Fee receipt funding represents a majority (approximately 75 percent) of the Program’s funding and now supports an additional 15 permanent positions, not including the 6.35 positions referenced above.

As the number of completed brownfields agreements continues to grow, the program has an ever-increasing workload to monitor compliance and generate amendments for existing, completed agreements. This monitoring includes inspecting sites where developers have failed to submit annual land-use restriction compliance certifications as well as sites where technical work for vapor mitigation needs to be completed before safe occupancy can be assured. The Property Management Unit staff works on post-agreement monitoring and compliance.

With additional compliance assistance needed in the future due to an increasing number of completed brownfields agreements, the current revenue surplus will be used to meet an increasing demand and address public health protection through needed compliance monitoring. The Program plans to pursue hiring further fee-funded staff to serve both brownfields agreement production needs as well as post-agreement compliance assistance. The program hired one additional Program Analyst I in 2021; although, further hiring was delayed due to Covid-19 restrictions. Due to retirements and staff departures, the program has been short of project managers producing brownfields agreements (10.5 FTE last year verses 8 FTE this year). The

program is in the process of hiring two project managers plus two additional time-limited positions. Several more FTEs are needed to meet the increased demand and complete agreements within a reasonable timeframe as to not negatively impact the rate of investment and job creation.

## **E. Program Inventory**

The Brownfields Program's inventory consists of three categories of projects as explained below. A map of the Program's cumulative inventory can be found in *Figure I-2* below.

### **1. Finalized Brownfields Agreements**

Finalized brownfields agreements are those projects that have a signed and recorded brownfields agreement (or have completed the public notice phase of the brownfields process and are waiting for the completed agreement to be signed by the prospective developer). In its 16-year history, the Program has finalized 674 brownfields agreements across the state; 48 of which were completed during calendar 2021. A list of those brownfields agreements finalized during calendar 2021 is provided in [Appendix I-A](#).

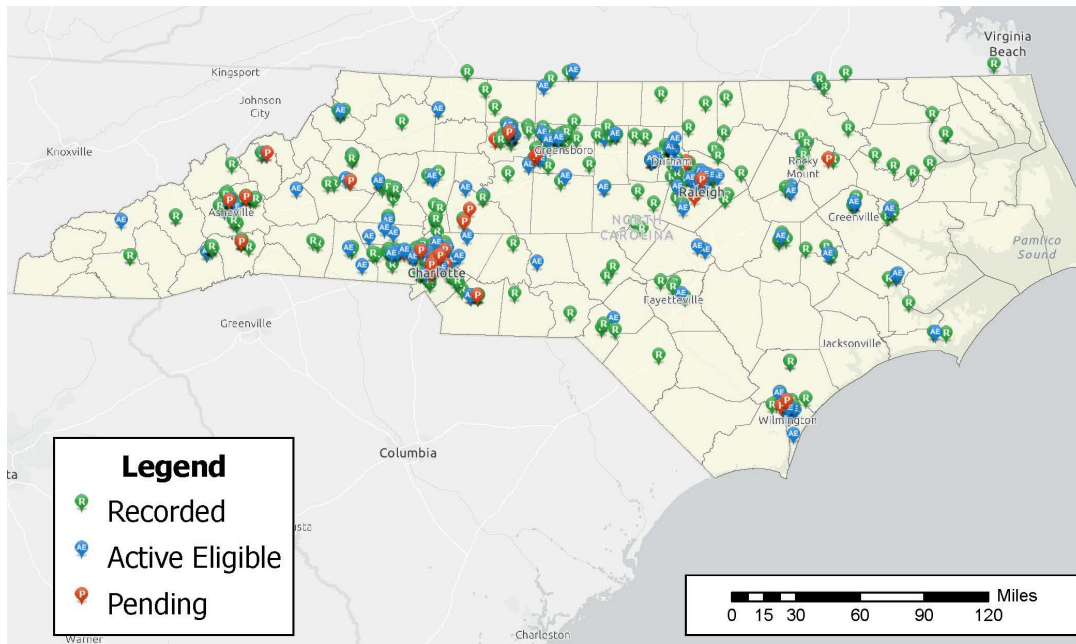
### **2. Active Eligible Projects**

Active eligible projects have been deemed eligible for a brownfields agreement under BPR statutory criteria. Developers are working with the Division in some stage of data gathering, analysis or agreement negotiation. As of December 31, 2021, there were 221 active-eligible projects. Projects at this stage receive guidance from DWM as the developers gather the additional data needed to ensure protection of public health and the environment. Once site assessment is complete, the Division analyzes the data, evaluates risks, determines what actions must be taken to adequately address the risks, drafts and negotiates the terms of the brownfields agreement with the prospective developer, and then approves initiation of the statutory 30-day public comment period.

### **3. Projects Pending Eligibility**

Projects pending eligibility are in the initial stage of the brownfields process as they apply for entry into the Program. Sites in this category have applied to the program but are still being reviewed or otherwise have yet to meet the requirements under the statute for eligibility for a brownfields agreement. Sites in this category have either just recently applied and are under active review, or the Program has requested clarification or additional information from prospective developers regarding a site to determine its eligibility. As developers respond to these requests for clarification, the sites are deemed eligible. Sites then quickly move into the active-eligible category. As of December 31, 2021, 32 sites were pending eligibility.

**Figure I-2 Cumulative Brownfields Sites in North Carolina**



## **F. Improving Effectiveness**

### **Leveraging Resources into Private Sector Investment**

Another measure the Program tracks is committed private investment facilitated by brownfields agreements. Developers provide the estimated investment figure in their application for entry into the Program. The total private investment facilitated by the Program from its inception is approximately \$25 billion, with \$1.37 billion of that being added by projects for which brownfields agreements were finalized in calendar year 2021. Generally, investments in the redevelopment of these properties would not have happened without the liability relief provided by a brownfields agreement.

Throughout its existence, the Program has provided a very high economic development value for North Carolina through a federal grant and not state appropriation. The high ratio to which the funds have been successfully leveraged into private development dollars for brownfields redevelopment is just one measure of the effectiveness of the BPRA. The economic activity and increased tax base generated by construction and subsequent use of these brownfields projects substantially exceeds the use of public funds.

## **G. Outreach to Local Governments**

The Brownfields Program has worked in partnership with many local governments to educate, encourage and support their applications for an EPA Brownfields Grant. These are nationally competitive grants provided directly to local governments for activities related to brownfields properties, including environmental assessment and/or cleanup. The Brownfields Program has provided letters of support for 17 local governments, councils of government, or nonprofits who applied for these EPA Brownfields Grants for the 2020-21 grant cycle. Seven were awarded EPA grants in May 2021, including Columbus County, Drexel, Louisburg, Siler City, Tarboro,

Warrenton, and Washington. These grants awarded a total of \$2.8 million to these recipients. The program will continue to work with them on their brownfields efforts.

In addition, DEQ Brownfields also directly submitted a Targeted Assessment Grant (TAG) application to the U.S. EPA for the Town of Franklin that, if awarded, will provide \$20,000 in grant funding to further Brownfields redevelopment planning.

In an effort to provide even more funding to local governments, DEQ Brownfields also partnered with Beaufort County, Belhaven, Eastern Band of Cherokee Indians, Mainspring Conservation Trust, Mid-East Commission Council of Governments, North Wilkesboro, Rocky Mount, and Pembroke to submit a statewide EPA Assessment Grant which, if awarded, will provide \$2 million in assessment funds to disadvantaged partner and other priority communities within the state. Awardees for the statewide assessment grant will also be announced in the Spring of 2022.

As part of public outreach efforts, DEQ Brownfields staff routinely attend EPA states and tribes meetings, EPA grantee kick-off and progress meetings, review assessment work plans in cooperation with EPA Brownfields staff and conduct informational sessions with interested parties including municipalities and non-profits.

In the summer of 2021, the Program hosted an intern through the Department of Administration Council for Women and Youth Involvement Program. The intern updated public information materials, generated a survey for community engagement, and began a community stakeholders' database. This internship project will be continued in the summer of 2022.

## **H. Meeting Technical Challenges in Vapor Intrusion**

Over the last decade, contaminant vapor intrusion has become a focal point for numerous cleanup programs at commercial/industrial sites of all kinds. Facilities are often over or near groundwater contamination that can act as a source of contaminant vapors that enter buildings, much like radon. However, contaminant vapor detection and mitigation is more complex than radon. Contaminant vapor intrusion is a dynamic technical issue with new knowledge continuously arising for assessment, mitigation, toxicology, and risk assessment. Because site reuse is inherent in brownfields redevelopment projects, it is imperative that the program be technically sound regarding vapor intrusion to protect the users of these properties. Because there are more than 600 completed brownfields agreements, the North Carolina program has more varied experience with vapor intrusion than any other in the south or mid-Atlantic states. The Brownfields Program is meeting this challenge through its Property Management Unit to ensure mitigation systems are properly designed and installed. The Program is also at the national forefront of technical assessment and mitigation of sites for contaminant vapor intrusion.

## **I. Evolution of Future Work**

Because the Program has completed 674 agreements in its 16 years, the need for more post-agreement work continues to rise. This includes work on compliance assistance for all completed agreements as well as work that arises from new owners seeking land-use changes on existing agreements or new information regarding contaminants on properties that may affect public health.

When public health protections rely on land-use restrictions, a robust compliance monitoring and assistance program is an absolute must. With the substantial and sustained increase in numbers of existing brownfields agreements, the Program saw a growing need to rebalance some of its expenditures toward compliance monitoring and assistance. As such, the program created the Property Management Unit in 2018 to address all post-agreement activities to manage the continued effectiveness of the land-use restrictions at brownfields properties without compromising production of new agreements. The Property Management Unit is responsible for all aspects of administering brownfields agreements, amendments to those agreements, compliance with the agreements, and assessing risk that may arise from new information on contaminants. The unit has five full-time staff with a growing workload each year and will be adding one time-limited Program Analyst I position in early 2022.

The emerging short-term risk of trichloroethene (TCE) and the subsequent immediate action level guidance from the Secretaries’ Science Advisory Board has affected the resource requirements on brownfields agreements and their monitoring. Because TCE is a common vapor intrusion contaminant with potential short-term impacts on human development as well as longer term impacts on human health, sites with TCE in groundwater or soil vapor are requiring more assessment, more mitigation, and a higher level of effort from the program and prospective developers than ever before to ensure risk mitigation.

**J. Fund Status**

The Program receives no state appropriation and exists through two funding sources: federal cooperative agreement funds and Program fee receipts. All of the brownfields fees charged by the Program are deposited into the Brownfields Property Reuse Act Implementation Account and used to fund the program’s operating costs as required under the statute.

For the state fiscal reporting year from July 1, 2020, through June 30, 2021, the Brownfields Property Reuse Act Implementation Account had a beginning balance of \$2,433,135, fee receipts of \$1,381,500 and disbursements of \$1,494,048. This yields a state fiscal year 2021 ending fund balance of \$2,320,586. From July 1, 2021, through December 31, 2021 (first half of Fiscal 2022), there has been revenue of \$1,125,000 and disbursements of \$703,273.30. Therefore, as of December 31, 2021, the fund balance has increased to \$2,742,312. *Table I-1* below shows the fund status for the last nine years.

**Table I-1 Brownfields Property Reuse Act Implementation Account Balances**

<b>Date</b>	<b>Fund Balance</b>
June 30, 2014	\$753,911
June 30, 2015	\$1,756,737
June 30, 2016	\$2,246,664
June 30, 2017	\$2,252,333
June 30, 2018	\$2,528,388
June 30, 2019	\$2,674,401
June 30, 2020	\$2,433,134
June 30, 2021	\$2,320,586
Dec. 31, 2021	\$2,742,312



The statute authorizes fees equivalent to the cost to the state. The fund balance serves not only to generate brownfields agreements but also implementation and monitoring per the statute. For the long-term health of the fund, the program is developing an appropriate fee increase that represents the cost to the state, as there has not been an increase since 2008. Regardless, the program plans to continue to fully use its brownfields implementation account to increase its staff capacity as demand for brownfields agreements and their long-term stewardship continue to increase.

#### **K. Further Information**

For additional information on the Brownfields Program, please visit the Program's website at: [www.ncbrownfields.org](http://www.ncbrownfields.org). The website contains a map of all completed and active sites in the program, which also serves as a portal to the electronic records for each site within the program. The program also posts information about properties being redeveloped or other relevant programmatic news items via DEQ's Facebook and Twitter channels.

## Chapter II: Dry-Cleaning Solvent Cleanup Act

### A. Executive Summary

As required by the Dry-Cleaning Solvent Cleanup Act (DSCA) of 1997 and amendments (G.S. 143-215.104A *et seq.*), this report provides an annual update on activities conducted in the DSCA program in fiscal year (FY) 2020-21. The DSCA of 1997 and its amendments created a fund for assessment and cleanup of dry-cleaning solvent environmental contamination at dry-cleaning and wholesale distribution facilities. It also authorized the state to create a program to develop and enforce rules relating to the prevention of dry-cleaning solvent releases at operating facilities.

Since the DSCA Program began, 526 sites with known or suspected dry-cleaning solvent contamination have been reported to DEQ's Division of Waste Management (DWM). Of these, 472 have been certified into the DSCA Program. During FY 2020-21, the DSCA Program continued to make significant progress in all aspects of program implementation. Highlights of DSCA's accomplishments in remediating sites, protecting human health and preventing future releases, include:

- Issuing No Further Action (NFA) notices for six remediated sites, with 26 additional sites identified as ready for NFA status;
- Installing subslab depressurization systems at three businesses to address vapor intrusion;
- Monitoring vapor mitigation systems and control measures at 19 residences and 36 businesses;
- Maintaining well water filtration systems for four residences;
- Implementing two soil remedies at two DSCA sites;
- Issuing a total of 222 work authorizations to the program's independent contractors for work at certified sites;
- Conducting contamination assessment activities at 125 DSCA sites;
- Conducting groundwater monitoring at 55 DSCA sites;
- Conducting 114 compliance inspections at 107 active dry cleaners;
- Performing outreach visits to educate and assist new business owners/operators with environmental compliance; and
- Distributing 450 compliance calendars to assist with dry cleaners with record-keeping requirements.

The DSCA Fund continues to be solvent with an end-of-fiscal year fund balance of approximately \$13.3 million and encumbered funds totaling \$7.2 million. The increase in the fund balance over last year is attributed to a decrease in expenditures resulting from effective cost control measures. Due to impacts from the COVID-19 pandemic on the dry-cleaning industry, receipts to the DSCA Fund are anticipated to be significantly reduced in FY 2021-22. Cost controls are being implemented to ensure that funds are available to address sites that pose greater potential risks. The program is using its resources efficiently, and expenditures are closely monitored to ensure adequate funding is maintained.

Based on data regarding site cleanup costs in North Carolina and the nation, cleaning up the 472 sites that have been certified in DSCA will cost an estimated \$212 million. DEQ estimates there may be as many as 1,500 contaminated dry-cleaning sites in North Carolina. Projected costs to clean up 50 percent of those

sites are expected to exceed \$338 million. To ensure that the program and funding remain viable to adequately address sites certified and new sites yet to be discovered, House Bill 399 was signed on Nov. 1, 2019 which extended the DSCA Program and funding for an additional 10 years.

## **B. Program Activity**

The General Assembly enacted DSCA to 1) clean up contamination from dry-cleaning solvents at both retail dry cleaners and wholesale solvent distribution sites, and 2) protect human health and the environment by preventing future dry-cleaning solvent contamination. The department made significant progress during FY 2020-21 in implementing the cleanup and compliance components of DSCA.

### **1. Assessing Health Risk at Sites and Conducting Site Cleanups**

During the past fiscal year, DWM directed significant energy toward the assessment and remediation of sites with contamination from dry-cleaning solvents. DWM continued to implement initiatives to ensure the protection of human health by assessing and mitigating vapor intrusion (indoor air pollution from solvent contamination in the soil or groundwater) and providing clean water supplies to affected residents. During FY 2020-21, DWM staff and the program's three independent contractors performed the following activities:

- screened sites for imminent hazards, such as impacted water supply wells and vapor intrusion into buildings;
- abated indoor vapor hazards from contaminated soils and groundwater;
- continued testing and maintenance of vapor mitigation systems installed at businesses and residences;
- investigated active and abandoned dry-cleaning sites with potential dry-cleaning solvent contamination;
- provided temporary clean water supplies;
- conducted comprehensive site assessments delineating the extent of contamination;
- remediated contaminated soil;
- remediated contaminated groundwater;
- performed operation and maintenance of remediation systems; and
- evaluated site risks and prepared sites for closure.

### **2. Sites in the Program**

Twelve new sites were certified into DSCA during FY 2020-21 as compared to 23 sites in FY2019-20. The pandemic influenced the activities conducted at dry-cleaning properties; therefore, there was an expected reduction in the number of sites entering the program. **Table II-1** provides current and cumulative statistics for sites certified into the DSCA Program. A site becomes certified when a petitioner enters into an assessment and remediation agreement with DWM. **Figure II-1** depicts the number of contaminated dry-cleaning sites participating in the DSCA Program. A list of certified sites, along with current site status, is provided in Appendix A. **Table II-2** provides the distribution of certified sites by classification and operating facility size.

Following certification, the risks to human health and the environment are assessed, with specific emphasis on risk posed by contaminated well water and vapor intrusion into buildings. During FY 2020-21, the DSCA Program issued 222 authorizations and/or change orders to the program’s independent contractors for work at certified sites, 125 of those were for assessment of impacted groundwater and/or vapor intrusion risk and 55 were for groundwater monitoring. Another 42 work authorizations were issued for interim actions including risk assessments, site closure activities, soil excavation, installation of indoor air filtration units to mitigate vapor intrusion, and operation and maintenance of remedial systems or water filtration systems to address groundwater impacts.

Rules that establish a risk-based approach to assessing and cleaning up certified sites in the DSCA Program became effective on Oct. 1, 2007. These rules and associated guidance allow program staff to determine the risk posed to human health and the environment at each site and, if necessary, to calculate the appropriate cleanup levels for soil and groundwater.

During FY 2020-21, DWM issued No Further Action (NFA) notices for six contaminated dry-cleaning sites in the program, bringing the total to 115 DSCA sites that have been given NFA status since the risk-based rules became effective in October 2007. DWM is recommending no further action at an additional 26 DSCA sites (“Sites Pending Closure” in *Table II-1*). The program anticipates issuing between eight and 10 NFA notices in the upcoming fiscal year. Preparing a site for No Further Action involves:

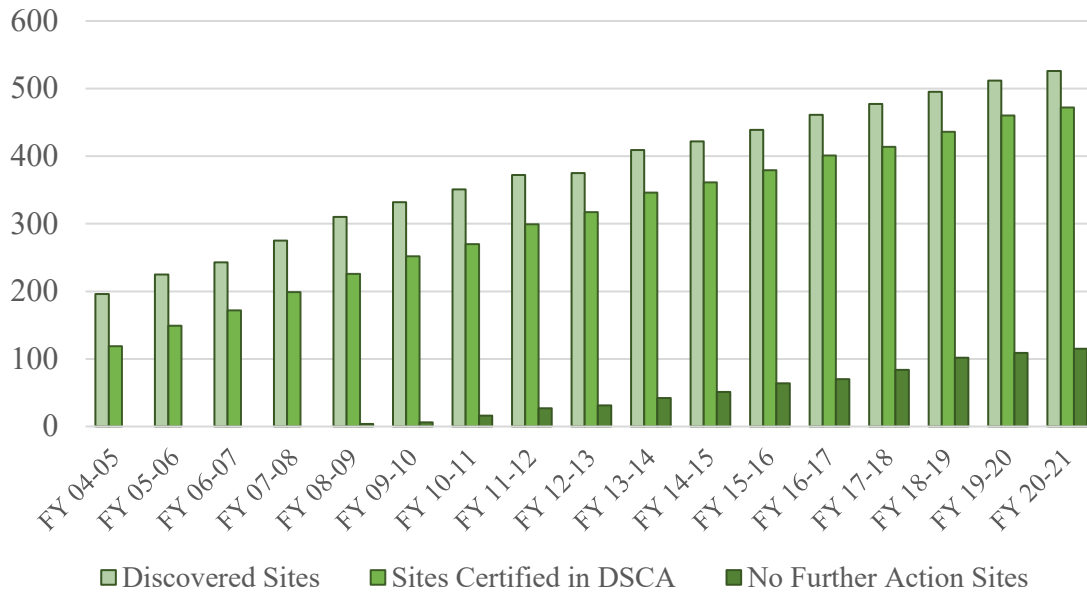
- completing an assessment of the extent and magnitude of contamination,
- evaluating the risks posed by the contaminants, mitigating any unacceptable risks,
- remediating contamination as needed,
- ensuring stability of the groundwater contaminant plume,
- preparing a risk management plan,
- soliciting public input, and
- recording notices to ensure that site conditions remain protective.

In accordance with DSCA statutes, the program provides the proposed risk management plan and associated notices to the appropriate local governments (counties and municipalities), and announces the availability of the plan to the public through local newspapers, direct mailings to property owners on or adjacent to the contamination site, and by posting a notice at the site.

**Table II-1 DSCA Certified Site Status (through June 30, 2021)**

<b>Certification Status</b>	<b>FY 2020-21</b>	<b>Cumulative</b>
Contaminated Sites	14	526
Certified	12	472
Determined Ineligible	-	5
Not Certified	-	49
Certified Sites Pending Closure	26	-
Certified Sites Closed	6	115

**Figure II-1 Known dry-cleaning solvent contaminated sites in North Carolina**



**Table II-2 Classifications of DSCA Certified Sites ( June 30, 2021)**

Classifications	Number of Sites	Percentage
Abandoned	317	67 %
Wholesale Distribution	3	1 %
Operating	152	32 %
<i>Small Size (1-4 employees)</i>	84	55 %
<i>Medium Size (5 - 9 employees)</i>	39	26 %
<i>Large Size (&gt; 10 employees)</i>	29	19 %

Table II--3 provides a summary of the actions undertaken to address direct threats to human health and the environment. During FY 2020-21, DWM continued to supply clean water to five residences where municipal water is not available. In total, the division has provided municipal water to 68 residences and 12 businesses that have had their water supply wells impacted or threatened by dry-cleaning solvent contamination from 21 DSCA sites.

**Table II-3 DSCA Site Cleanup Statistics**

<b>Accomplishments</b>	<b>FY 2020-21</b>	<b>Cumulative</b>
<i><b>Water Supply Provided</b></i>		
Municipal Water Connection - residences	<b>2</b>	<b>68</b>
Municipal Water Connection - businesses	<b>1</b>	<b>12</b>
Temporary Water Supplied - residences	<b>1</b>	<b>32</b>
Temporary Water Supplied - businesses	<b>-</b>	<b>6</b>
Number of DSCA sites involved	<b>-</b>	<b>21</b>
<i><b>Vapor Intrusion (VI) Mitigated</b></i>		
VI Control System Installed - residences	<b>-</b>	<b>19</b>
VI Control System Installed - businesses	<b>3</b>	<b>85</b>
Number of DSCA sites involved	<b>-</b>	<b>64</b>
<i><b>Active Remediation Implemented</b></i>		
Number of DSCA Soil Remediations Implemented	<b>2</b>	<b>105</b>
Number of DSCA sites involved	<b>2</b>	<b>96</b>
Number of DSCA Groundwater Remediations Implemented	<b>-</b>	<b>74</b>
Number of DSCA sites involved	<b>-</b>	<b>54</b>

Addressing indoor air pollution from tetrachloroethylene (PERC) releases and breakdown contaminants continues to be a high priority since many DSCA sites have occupied structures on or adjacent to PERC contamination. During FY 2020-21, the program identified three businesses where soil and/or groundwater contamination produced unacceptably high vapor concentrations (see Section 4 below) of PERC and/or breakdown contaminants in indoor air and required mitigation. Since 2006, DWM has installed vapor control measures at 85 businesses and 19 residences because of dry-cleaning solvent contamination from 64 DSCA sites.

Many DSCA sites require soil and groundwater cleanup to protect human health and the environment. DWM implemented a soil remedy at one DSCA site and a groundwater remedy at another DSCA site to remove contaminant sources that threaten indoor air in buildings and cause further degradation of groundwater. These remedial technologies included permanganate soil blending and groundwater injection of zero valent iron to chemically remediate the groundwater contaminants. During FY 2020-21, the program also monitored the effectiveness of groundwater remedies at 20 DSCA sites and maintained active groundwater remediation systems at three sites. During the life of the DSCA Program, DWM has implemented 105 soil cleanup actions at 96 DSCA sites and conducted 74 groundwater cleanup actions at 54 DSCA sites.

### **3. Site Prioritization System**

The DSCA Program requires that site cleanup first be made for higher priority sites. Cumulative data indicates that vapor intrusion is a direct human exposure threat at several DSCA sites. To ensure that this health concern receives appropriate attention, the program has revised its prioritization method as defined in 15A NCAC 02S.0503 to include potential indoor air exposures. Due to the growing number of DSCA sites and the complex nature of assessing and

remediating PERC contamination, the DSCA Program continues to evaluate and implement cost-efficient measures to ensure the fund's solvency.

#### **4. Vapor Intrusion**

Vapor intrusion is a way that contamination in soil or groundwater can get into the indoor air. Contaminants that are spilled onto the ground or leak from drains, pipes or tanks can seep down through the soil and dissolve into the groundwater. Certain contaminants can evaporate from the groundwater into air pockets in the soil and travel upwards into buildings through cracks, utility lines or other openings in the foundation and impact indoor air quality.

Among states with dry-cleaning programs, the North Carolina DSCA Program continues to work at the forefront in addressing vapor intrusion issues at dry-cleaning, solvent-contaminated sites. Due to the volatility of PERC – one of the most common dry-cleaning solvents – the potential for vapor intrusion exists at many dry-cleaning sites. The DSCA Program has shared its large library of North Carolina vapor intrusion data with the EPA to supplement the data it uses to establish screening levels.

An issue that continues to affect some contaminated dry-cleaning sites involves the presence of trichloroethylene (TCE) in indoor air. Not only is TCE a chemical produced by the breakdown of PERC in the environment, but TCE is also a spotting agent in the dry-cleaning industry as well as a common solvent in many industrial settings. At contaminated sites, health threats from volatile contaminants in indoor air are often associated with long-term (chronic) exposure to chemicals migrating from the subsurface into indoor air. Recent studies along with other toxicological information suggest that short-term (acute) exposure to TCE in indoor air may raise the risk for fetal heart malformation during the first trimester of pregnancy. Staff from the division's cleanup programs, including DSCA, worked with the Department to develop protocols to promptly address acute exposure situations.

When site data suggest that there is a potential for exposure to unacceptable levels of TCE in indoor air, staff provide immediate notification and educational resources to affected parties. The DSCA Program promptly mitigates risks to indoor air quality when dry-cleaning solvent contamination in the environment is causing unacceptable risks in indoor air. Since 2006, DWM has installed vapor control measures at 85 businesses and 19 residences because of dry-cleaning solvent contamination from 64 DSCA sites. DSCA is performing ongoing monitoring and maintenance of vapor mitigation systems and control measures at 19 residences and 36 businesses.

#### **5. Investigation of Potential New Sites**

In 2007, DSCA was amended to allow the program to spend up to 1 percent of the DSCA fund balance each year to investigate active and abandoned dry-cleaning sites that may be contaminated. If dry-cleaning solvent contamination is found, the potentially responsible party is given the choice of entering the program as a petitioner or allowing the site to be addressed under the Inactive Hazardous Sites Branch. If they choose the latter, the responsible party may be

required to reimburse DSCA for the investigation costs. Under this provision, the program conducted a limited investigation at one potential dry-cleaning contaminated site during FY 2020-21 due to funding limitations and the Covid-19 pandemic. Since 2007, DSCA has investigated 121 sites for potential dry-cleaning solvent contamination, with 87 of those sites becoming certified into the program.

There has been an increase each year in the number of sites investigated with potential dry-cleaning solvent contamination. A number of these – between 10 to 20 – do not get investigated due to the spending limit for investigations. The DSCA Program and stakeholders recommend that the money allotted for these investigations be increased to 3 percent of the DSCA fund and will seek this change in future legislation.

The DSCA Program continues to partner with other agencies to identify new sites, and coordinate assessment and cleanup efforts to ensure effective use of state resources. Data provided by DEQ's Underground Storage Tank Section, Brownfields Program, Inactive Hazardous Sites Branch, Public Water Supply Section, and municipal environmental programs reveal monitoring wells and supply wells with contaminants that may be from dry-cleaning operations. DSCA staff compare contaminated well locations to known locations of more than 2,000 active and abandoned dry-cleaning facility sites to help identify potential dry-cleaning contaminant sources. The program also shares data and coordinates assessment and cleanup activities with other DWM programs, such as the Brownfields Program and Underground Storage Tanks Section, to ensure that remedial strategies are protective and implemented effectively.

## **6. Identified Contamination Sites**

A total of 526 sites with known or suspected contamination by dry-cleaning solvents have been reported to NCDEQ. The DSCA Program has certified 472 of these sites into the cleanup program, as noted in *Table II-1* Appendix A lists, by county, the sites with known or suspected contamination and those certified into the program. During FY 2020-21, the DSCA Program certified 12 new sites into the program. The program's 1 percent investigation allowance was used to identify contamination at one of the sites certified during the current fiscal year. Additional dry-cleaning solvent contamination sites are anticipated to be discovered using the investigative allowance during FY 2021-22.

## **7. DSCA Contracts**

The program currently manages three contracts with state-lead environmental engineering firms, with a total end-of-fiscal year encumbrance of approximately \$7.2 million. The contracts establish terms and conditions under which qualified environmental engineering firms assess and remediate DSCA-certified contaminated dry-cleaning sites.

## **8. Customer Service Initiatives**

During FY 2020-21, the program continued to promote the DEQ mission of excellent customer service through transparency, community engagement, sharing updates with stakeholders and assisting property owners, lenders and interested parties with property transactions. The program



uses its website to provide a variety of information including, but not limited to, maps, forms, rules and statutes, and stakeholder meeting information.

a. Public Records

Improving the accessibility to public records has been a high priority for all DWM programs. To date, all of the DSCA Program's current and legacy records have been digitized, and the frequently requested document types have been uploaded to the Laserfiche document management system. Laserfiche is available through DEQ's and DWM's websites, and allows users the ability to search and download public records. Anyone can access the location and associated files for a DSCA site by using the division's GIS-based Site Locator Tool. In addition, the program has consistently supported and been involved in the development of DWM's well-permitting support system, which is an online site locator tool based on the ARC-GIS Online platform.

b. Meetings and Presentations

The division continues to encourage stakeholder involvement in the DSCA Program. The existing stakeholder group is comprised of representatives from the dry-cleaning industry, environmental organizations, attorneys, environmental consultants and the public. Program representatives hold semi-annual meetings to report on accomplishments and initiatives, solicit feedback on topics that affect the program and present remediation projects of interest. A virtual stakeholder meeting was held in April 2021 due to the COVID-19 pandemic. The virtual stakeholder meetings have increased participation due to flexibility and less travel constraints.

The DSCA Program continues to participate as one of the original members of the State Coalition for the Remediation of Drycleaners (SCRD). The coalition was established in 1998, with support from the EPA's Office of Superfund Remediation and Technology Innovation, and is comprised of representatives from 13 states with established dry-cleaning remediation programs plus representatives from 12 additional states considering developing a dry-cleaning remediation program or managing such remediation under other authorities. The coalition conducts scheduled conference calls annually to discuss program information, remediation technologies, case studies and state initiatives.

c. Property Assistance

The DSCA Program provides continuous assistance to property owners, prospective buyers/developers, lenders and interested parties to facilitate transactions which provide for the reuse of contaminated properties.

## **C. Facility Compliance**

The Environmental Management Commission was authorized under the Dry-Cleaning Solvent Cleanup Act to develop rules that operating dry-cleaning facilities must follow to prevent environmental contamination by dry-cleaning solvents. These rules, known as Minimum Management Practices (MMPs) became effective in August 2000 and must be implemented at all dry-cleaning facilities, dry-cleaning solvent wholesale distribution facilities and abandoned sites to reduce the risk of future contamination from dry-cleaning facilities. During FY 2020-21, the DSCA Program had three inspectors performing

outreach, inspections and enforcement visits at statewide dry-cleaning facilities and wholesale distribution facilities to enforce compliance with MMPs and to assist with other environmental issues.

In addition to the program's MMP regulations, enforcement authority is delegated to the DWM for violations of applicable air quality rules. The division's Hazardous Waste Section has granted authority to the DSCA Compliance Program to inspect dry cleaners for compliance with the Resource Conservation and Recovery Act (RCRA) Hazardous Waste regulations. This allows one program in DEQ to ensure compliance with all environmental regulatory requirements, giving dry-cleaners and the public a single DEQ point-of-contact for compliance concerns.

### **Educational Assistance Visits**

During FY 2020-21, DWM inspectors conducted four educational assistance visits at active dry-cleaning facilities under new ownership. To date, DSCA inspectors performed 816 educational outreach visits at active dry-cleaners – many of which had not previously been inspected by a DEQ program. This outreach educates owners and operators regarding the MMPs, hazardous waste and air quality regulations. Inspectors also use these visits to document observed compliance issues.

### **Inspections and Enforcement**

The DSCA Program conducts unannounced, full compliance inspections at dry-cleaning facilities and wholesale distribution facilities to ensure compliance with all applicable regulations. In setting inspection priorities, the program considers multiple factors including facility-specific compliance history, business owner/operator changes, emerging solvents or equipment, and regulatory changes at the federal, state or municipal level.

During FY 2020-21, the DSCA Program staff conducted 114 full inspections at 107 active dry-cleaning facilities. Common violations identified were the failure to install spill containment under dry-cleaning machines and waste solvent storage areas, failure to seal waste solvent containers, failure to inspect dry-cleaning equipment, and failure to record and maintain National Emission Standards for Hazardous Air Pollutants recordkeeping logs. Due to the pandemic, there were occasional periods where inspections were suspended to protect the inspector's health and safety; therefore, the number of inspections conducted was slightly below last year's total.

To be eligible to participate in the DSCA Program, all operating dry-cleaning facilities and wholesale distribution facilities must be compliant with the DSCA MMPs. During FY 2020-21, DSCA staff inspected 10 active facilities seeking entry into the cleanup program and 18 certified active facilities to ensure that cleanup funds are being used at facilities where owners and operators are diligent about preventing future dry-cleaning solvent releases.

### **Additional Compliance Outreach**

The DSCA Compliance Unit continues to evaluate and implement enhancements to improve compliance rates among the regulated community.

Since 2007, the DSCA Program has produced a comprehensive PERC compliance calendar containing all applicable rules, recordkeeping, guidance and reference information as a convenient tool for facility owners and operators.

Since the 2016 calendar year, the program has also developed and produced a multilingual petroleum solvent compliance calendar for cleaners who operate dry-cleaning machines that use regulated petroleum solvent. In December 2020, the program mailed or hand-delivered approximately 222 PERC calendars and 228 petroleum calendars to dry-cleaning facilities statewide for the 2021 calendar year.

The DSCA Program has access to a hazardous waste inspector who speaks Korean fluently, and translates outreach materials and regulations to better serve North Carolina’s regulated community. Reducing language and cultural barriers helps improve communication and compliance among Korean-speaking dry-cleaning owners and operators. The Korean-speaking members of the dry-cleaning community have responded very positively to DSCA’s efforts to improve communication. The program continues to evaluate ways to better enable compliance among all North Carolina dry-cleaners and wholesale distribution facilities.

During the pandemic, inspections were suspended to protect the health and safety of the inspectors. In lieu of in-person inspections, DSCA’s compliance inspectors contacted 211 dry-cleaning facilities via telephone to discuss compliance issues, obtain necessary records and offer assistance.

#### **D. Program Financial Status and Projections**

##### **1. Fund Receipts and Disbursements**

The primary funding sources for the dry-cleaning solvent cleanup fund are a tax on dry-cleaning solvents, the state portion of the current sales tax on dry-cleaning, and co-payments from petitioners participating in the cleanup program. Disbursements consist primarily of payments to the program’s independent contractors for site assessment and remediation and program administrative costs. Total collections for FY 2020-21 were approximately \$8.7 million. The fund has a balance of approximately \$13.2 million, with contract monies encumbered or pending encumbrance totaling \$7.2 million. DSCA Fund receipts and disbursements for the FY 2020-21 and for the life of the DSCA Program are shown in **Table II-4**.

**Table II-4 DSCA Fund through Fiscal Year 2020-21**

<u>Receipts</u>	<u>FY 2020-21</u>	<u>Duration of Program</u>
Solvent Tax Revenue	\$ 67,538.29	\$ 12,420,502.33
Sales Tax Revenue	\$ 8,538,890.45	\$ 146,001,619.17
Petitioner Payments	\$ 91,811.19	\$ 2,043,887.54
Miscellaneous (reimb from Commerce)	\$ 19254.41	\$ 171,664.97
Rebate	\$ 0	\$ 28,870.11
Interest	\$ 0	\$ 7,522,262.17
<b>TOTAL</b>	<b>\$ 8,717,494.34</b>	<b>\$ 168,188,806.29</b>
<u>Disbursements</u>		

Dept. of Revenue <sup>1</sup>	\$ 0	\$ 57,272.02
Petitioner Reimbursements	\$ 0	\$ 1,963,993.23
Contracts	\$ 4,115,667.98	\$ 120,255,929.95
Well Permit Fees	\$ 57,800.00	\$ 651,090.00
Hazardous Waste Fees	\$ 82,775.00	\$ 1,799,853.41
Transfer to Inactive Hazardous Sites	\$ 0	\$ 400,000.00
Transfer to Green Square Project	\$ 0	\$ 1,291,035.00
Transfer – Budget Shortfall	\$ 0	\$ 6,475,812.93
DEQ Administration	\$ 1,584,856.73	\$ 22,027,383.61
<b>TOTAL</b>	<b>\$ 5,841,099.71</b>	<b>\$ 149,081,270.44</b>
<b>Fund Balance</b>		<b>\$ 13,266,436.14</b>
Funds Encumbered in Contracts		\$ 7,246,764.27

<sup>1</sup> Represents the actual amount charged by the N.C. Department of Revenue for its expenses. The Department of Revenue is authorized by DSCA to charge no more than \$125,000 per year.

## 2. Estimated Future Assessment and Remediation Expenditures

During FY 2020-21, fund expenditures directly related to the implementation of DSCA increased slightly from the previous fiscal year (see DSCA-Related Disbursements in **Table II-5** and **Figure II-2**). As the fund balance decreased, the program continued to implement control measures to ensure that funds are available to address sites that pose greater potential risks. The DSCA Program closely monitors expenditures to ensure adequate funding is maintained to assess sites, perform mitigation and remediation activities when needed, and move sites toward closure.

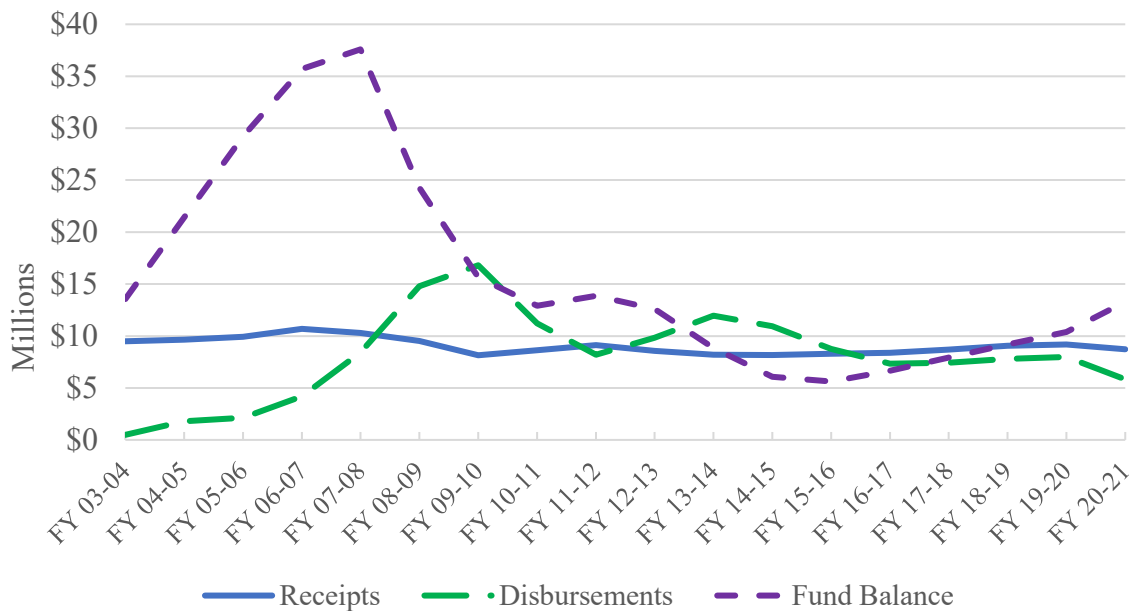
Site work expenditures have reduced the fund balance from its peak of \$37.6 million in 2008 to a low of \$5.6 million in 2016. DSCA Fund receipts for the past eleven years have been relatively stable, ranging between approximately \$8 million and \$9 million per year. The total FY 2020-21 receipts from the solvent tax, sales and use tax, and petitioner payments dropped 5 percent from the FY2019-20 receipts. The drop in receipts is attributed to the decline of the dry-cleaning industry during the pandemic. Due to the ongoing impacts of the pandemic on the dry-cleaning industry, including business closures, the DSCA Fund receipts for FY 2021-22 are expected to be significantly lower than FY 2020-21.

**Table II-5 Historic DSCA Fund Statistics**

Fiscal Year	Receipts	Total Disbursements	DSCA-Related Disbursements	Fund Balance
FY 03-04	9,487,233.94	489,024.96	489,024.96	13,547,987.50
FY 04-05	9,660,612.84	1,806,911.93	1,806,911.93	21,401,688.41
FY 05-06	9,913,615.29	2,126,835.62	2,126,835.62	29,188,468.08
FY 06-07	10,687,669.06	4,184,051.63	4,184,051.63	35,692,085.50
FY 07-08	10,307,477.83	8,413,240.75	8,413,240.75	37,586,322.59
FY 08-09*	9,513,473.12	22,818,089.84	14,803,890.84	24,281,705.87
FY 09-10*	8,147,167.40	16,812,337.01	16,808,702.01	15,658,644.76
FY 10-11*	8,627,803.92	11,371,154.52	11,222,140.59	12,915,294.16
FY 11-12	9,124,256.44	8,208,478.47	8,208,478.47	13,859,866.72
FY 12-13	8,580,621.94	9,835,705.15	9,835,705.15	12,604,783.26
FY 13-14	8,190,699.90	11,958,967.35	11,958,967.35	8,836,516.06
FY 14-15	8,181,706.31	10,939,433.40	10,939,433.40	6,078,788.97
FY 15-16	8,284,815.52	8,741,519.44	8,741,519.44	5,622,085.05
FY 16-17	8,393,644.71	7,349,688.20	7,349,688.20	6,666,041.56
FY 17-18	8,681,394.03	7,429,454.53	7,429,454.53	7,917,981.06
FY 18-19	9,063,204.11	7,801,661.38	7,801,661.38	9,179,523.79
FY 19-20	9,180,783.26	7,970,265.54	7,970,265.54	10,390,041.51
FY 20-21	8,717,494.34	5,841,099.71	5,841,099.71	13,266,436.14

\* Difference in total disbursements and DSCA-related disbursements due to non- DSCA-related fund transfers.

**Figure II-2 DSCA Fund Trends**



Using the DSCA Program's state-lead cleanup costs and national estimates of total average costs to clean up contaminated dry-cleaning sites, the program can project the estimated costs to address the sites currently certified in the DSCA Program. Using an estimated average total cleanup cost of \$450,000 per site, it will take more than \$212 million (not including DEQ's administrative costs) to address the 472 sites that have been certified in the program. Based on data from the N.C. Department of Labor, there are at least 2,000 active and abandoned dry-cleaning facilities in the state. Investigations performed across the nation indicate that contamination is present in at least 75 percent of all dry-cleaning operations. Applying this percentage to the number of current and former facilities in North Carolina, a total of 1,500 contaminated sites may be present, equaling an estimated \$675 million in cleanup costs. If only 50 percent of these contaminated sites are accepted into the DSCA Program, the projected total cleanup cost (adjusted for inflation) would be approximately \$338 million, which represents 40 years at the current funding level.

### **E. DSCA Administrative Costs**

According to DSCA, up to 20 percent of annual revenues deposited into the fund may be used by DEQ and the North Carolina Attorney General's Office to administer the program. The administrative costs-to-revenue ratio has been relatively steady, fluctuating between 15 and 17 percent since FY 2009-10. The current administrative cost-to-revenue ratio is at 18.2 percent and is expected to remain stable or slightly increase in the coming fiscal year. The dry-cleaning industry is declining in general and is accelerated with the pandemic. As the DSCA fund decreases because of a decrease in receipts, the administrative costs-to-revenue ratio may continue to increase as it has in FY 20-21. If the 20 percent of annual revenues to administer the program is not adequate in the future, a legislative change to increase the administrative percentage may be necessary.

### **Actions to Ensure Fund Solvency**

Between 2008 until 2011, the increased expenditures for on-site cleanups had substantially reduced the fund balance (**Figure II-2**). The program continues to experience an increase in the number of sites petitioning into the cleanup program, along with an increase in vapor intrusion-related assessment and mitigation. As demonstrated in previous years, the program continues to closely monitor and adjust expenditures to ensure that funds are available to address certified sites. The DSCA Program's prioritization strategy ensures that sites requiring remediation are addressed in priority order while maintaining fund solvency.

As noted above, total collections for FY 2020-21 were approximately \$8.7 million. The fund has a balance of approximately \$13.2 million, with contract monies encumbered or pending encumbrance totaling \$7.2 million. The DSCA Fund is solvent.

The DSCA Program is entirely receipt-funded by taxes on dry-cleaning solvents and the dry-cleaning related sales and use tax. These taxes are appropriately used to assess and remediate dry-cleaning solvent contamination. Due to the impact of the COVID-19

pandemic, receipts to the DSCA Fund are anticipated to be significantly lower in FY 2021-22. The DSCA Program has implemented additional measures to closely monitor expenditures and prioritize spending at identified dry-cleaning contaminated sites to ensure that funds are sufficient to address risk to human health.

To help ensure that the program and funding remain viable to adequately address certified sites and those yet to be discovered, House Bill 399 was signed Nov. 1, 2019, which extended the DSCA Program to Jan. 1, 2032; the dry-cleaning solvent tax to Jan. 1, 2030; and the sales and use tax transfer to July 1, 2030.

## **F. Program Challenges**

Over the past decade, contaminant vapor intrusion has been a focal point for the DSCA Program as discussed in Section B.4. The DSCA Program is a leader in rapid response to address vapor intrusion issues across North Carolina at DSCA sites and assists other programs with technical expertise when needed. Typically, within 24 hours of verifying contaminant concentrations in indoor air that exceed the inhalation action level, the DSCA Program staff is on-site deploying air handling units to immediately reduce exposures to below the action levels. This scenario occurs approximately 10 times a year. The DSCA Program then develops a plan to address vapor intrusion on a more permanent basis through remediation or installation of a more robust mitigation system. Not every DSCA site requires rapid response to vapor intrusion because the contaminant levels in indoor air do not exceed immediate action levels. However, vapor intrusion is an issue that is addressed by the DSCA Program at approximately 80 percent of its sites to protect against current and future exposure to potential vapor intrusion contaminants. The DSCA Program meets the challenges of vapor intrusion by remaining at the forefront of technical assessment and mitigation of sites and has set the standard for innovative sampling techniques and the collection of data to assist EPA with vapor intrusion guidance.

With the rapid growth that North Carolina is experiencing, property transactions are occurring at a very high frequency, and it is typical at this stage of development to discover environmental contamination on various properties. When contamination is found near a dry cleaner, often the DSCA Program is notified. If there is an imminent threat to human health through potential exposure to the contamination, the DSCA Program can use up to 1 percent of the DSCA Fund to investigate if the dry cleaner is a potential source of contamination. The 1 percent cap typically only allows for two to three sites to be investigated. The DSCA Program has requested an increase of this investigation cap to 3 percent of the DSCA Fund, which is also supported by the DSCA Stakeholders group, in future legislative changes due to the increase in the number of reported contamination sites.

Due to the COVID-19 pandemic, the DSCA Program faced challenges in the compliance unit this past year. Facility inspections were suspended for a few months and decreased over several other months to allow for the personal safety of the inspectors and site

workers. The DSCA Program meets these challenges by applying other methods to stay connected to operating dry cleaners through telephone calls and written correspondence to obtain compliance records.

The DSCA Program provides a cost-effective means of protecting the public and the environment from risks posed by dry-cleaning solvent contamination and provides property owners and dry cleaners the opportunity to allow site contamination to be remediated at affordable costs.



## **Chapter III: Hazardous Waste Program**

### **A. Executive Summary**

This annual report describes the activities of North Carolina's Hazardous Waste Management Program, Resident Inspector Program and Mercury Switch Removal Program from July 1, 2020, through June 30, 2021. It is prepared pursuant to N.C.G.S. 130A-294(i) and is presented to the General Assembly and its Fiscal Research Division.

North Carolina's Hazardous Waste Management Program protects human health and the environment from the risks presented by potential mismanagement of hazardous waste.

- Hazardous waste received by the nine commercial hazardous waste facilities in North Carolina in state FY 2020-21 amounted to 36,412 tons. The hazardous waste received data is from the Resident Inspector Program.
- Hazardous waste generated by businesses and industries in North Carolina in state FY 2020-21 totaled approximately 87,146 tons. Hazardous waste generated data is from the EPA's RCRAInfo database system.
- The number of small quantity generators decreased while the number of very small quantity generators increased in FY 2020-21. The quantity of hazardous waste generated by these facilities is not available since there is no regulatory requirement for these facilities to report hazardous waste generated.
- Inspection, compliance assistance, and enforcement activities at hazardous waste facilities resulted in the safe management of an estimated 605 gallons and 2,950,303 pounds of hazardous waste, 16,473 gallons and 2,290,269 pounds of non-hazardous waste, 136,245 pounds of used oil contaminated soil, 385 gallons of used oil and 1,506 pounds of universal waste.

In addition, the program continues to make significant progress in cleaning up contamination at permitted hazardous waste management facilities, which are facilities that hold a hazardous waste permit because they have had a release and have to clean up the contamination. The national goal for final remedies to be constructed and fully operational was set at 95 percent of these facilities nationally by 2020; although, this does not necessarily mean remediation will have been completed. Currently in North Carolina, 77 percent of permitted facilities have had a remedy constructed. Beginning in 2021, the EPA has set a new set of remediation goals to be achieved by 2030 that will be number-based rather than percentage-based. These new number-based goals will also allow the flexibility for sites that move into or out of the hazardous waste program to be included or removed from the baseline data set as appropriate. Additional information on this approach will be included in next year's report, and future reports will show progress towards the 2030 goals.

### **B. Hazardous Waste Management Program**

North Carolina was authorized to implement the federal hazardous waste regulatory program in lieu of the EPA in 1980. Federal authorization is the process through which EPA delegates primary program implementation and enforcement responsibility to states while maintaining an oversight role to ensure national consistency.

The federal program, established under the Resource Conservation and Recovery Act (RCRA) Subtitle C, regulates the generation, transport, treatment, storage, disposal, and recycling of hazardous waste. The program also governs the environmental remediation of hazardous waste treatment, storage and disposal

facilities that have been contaminated by prior waste management activities. The North Carolina hazardous waste program is administered and enforced by DEQ's Division of Waste Management's Hazardous Waste Section.

## **1. Hazardous Waste Generation, Management and Remediation Generation**

Hazardous waste is defined as industrial material destined for disposal or recycling that may be ignitable, corrosive, reactive and/or toxic and, as such, poses a risk to human health and the environment if improperly managed.

The comprehensive hazardous waste generation data is available biennially and collected through RCRAInfo (see Information Management Section). In state FY 2020-21, there were approximately 391 (as of January 20, 2022, according to RCRAInfo) North Carolina large quantity generators<sup>1</sup>. The amount of waste generated in FY 2020-21 was approximately 87,146 tons.

In state FY 2020-21, there were approximately 1,786 (as of January 20, 2022) small quantity generators<sup>2</sup> in North Carolina and 5,641 (as of January 20, 2022) very small quantity generators<sup>3</sup>. These generators are subject to reduced reporting and regulatory requirements because they are often small businesses for whom periodic reporting could be overly burdensome. They are also subject to reduced reporting because the amounts of waste generated at each individual site are less likely to present significant risks to human health and the environment. However, these facilities collectively generate a significant amount of hazardous waste that must be managed properly and in compliance with applicable rules. Significant resources are devoted to technical assistance, outreach, and compliance activities at these facilities. Staff conduct compliance assistance visits or other types of inspections to help facilities with the RCRA hazardous waste regulations.

### **Management**

Comprehensive hazardous waste generation data is available biennially from EPA's RCRAInfo database system. In state FY 2020-21, North Carolina's nine commercial hazardous waste facilities<sup>4</sup> received and processed 36,412 tons of hazardous waste from offsite generators.

---

<sup>1</sup> Large quantity generators generate any of the following amounts in a calendar month: greater than or equal to 1,000 kg of non-acute hazardous waste, or greater than 1 kg of acute hazardous waste, or greater than 100 kg of any residue from a cleanup of acute hazardous waste.

<sup>2</sup> Small quantity generators generate any of the following amounts in a calendar month: greater than 100 kg but less than 1,000 kg of non-acute hazardous waste, and less than or equal to 1 kg of acute hazardous waste, and less than or equal to 100 kg of any residue from a cleanup of acute hazardous waste.

<sup>3</sup> Very small quantity generators generate less than or equal to the following amounts in a calendar month: 100 kg or non-acute hazardous waste, and 1 kg of acute hazardous waste, and 100 kg of any residue from a cleanup of acute hazardous waste.

<sup>4</sup> Commercial hazardous waste facilities are permitted facilities that receive hazardous waste from off-site generators and store, treat, and dispose of hazardous waste.

## Remediation

There are 76 active hazardous waste treatment, storage, disposal, and corrective action facilities in North Carolina. They are permitted RCRA facilities. Each facility is governed by a permit, an enforceable order, or another operational control mechanism for management and/or remediation of hazardous waste.

There are 90 facilities subject to the RCRA Corrective Action Program, which addresses remediation of environmental contamination at permitted hazardous waste facilities. These 90 facilities are sites with waste releases that must be remediated and include Federal Hazardous and Solid Waste Amendments-only sites that are no longer active facilities but have permits to remedy past releases. The Hazardous Waste Program tracks the remediation progress at these sites using five environmental indicators:

1. Human exposure controlled,
2. Groundwater contamination controlled,
3. Cleanup remedy constructed,
4. Ready for Anticipated Use, and
5. Remedy completed.

The program continues to make significant progress in overseeing the remediation of contamination at permitted hazardous waste management facilities. The national goal is for 95 percent of these facilities to meet three environmental indicators by Dec. 31, 2020. Currently in North Carolina, 100 percent of facilities have human exposure controlled, 99 percent have groundwater contamination controlled and 77 percent have a remedy constructed. In addition, EPA set goals of 95 percent of the facilities completing all remediation by 2020 and identifying facilities that are Ready for Anticipated Use (RAU CA800). The EPA's goal of three Ready for Anticipated Use in FY 2020-21 was achieved and six were completed. Currently, 29 percent of North Carolina facilities have all hazardous waste remediation complete.

To achieve the national goal of 95 percent of the facilities having a remedy constructed by EPA for Federal Fiscal Year 2020, the Hazardous Waste Section has established the following goals:

<b>Hazardous Waste Section Projections to Meet the EPA 2020 Goal</b>	<b>EPA FY-21 Goal</b>	<b>EPA FY-21 Accomplished</b>
Human Exposures Controlled – CA725	100%	100%
Groundwater Contamination Controlled - CA750	97%	99%
Remedy Constructed* – CA550	95%	77%
All RCRA Remediation Complete** – CA900/999	95%	29%

\* The Remedy Constructed indicator is very dependent on the facility. The facility needs to thoroughly assess the contamination before it can propose and implement what could be considered a final remedy. Fully assessing and remediating groundwater contamination is a time-intensive and expensive process.

\*\*Because the EPA revised the goal for this indicator from 32 percent to 95 percent, it is unlikely that North Carolina will meet the new goal. However, the Hazardous Waste Section will continue to work with facilities to make progress toward this goal.

Strategy to achieve the goals listed above:

The Hazardous Waste Section's Facility Management Branch (FMB) evaluates and projects these goals for the FY 2020-21 multiple times per year: during the EPA Work Plan development stage, at the EPA End-of-Year Reporting stage, at each review, and during the regular supervisor/employee meetings. To meet the FY 2020-21 goals, one Groundwater Contamination Controlled goal must be achieved plus 20 Remedy Selected and Remedy Constructed goals must be achieved. The FMB has exceeded the EPA 2020 goal of 95 percent of Human Exposures Controlled and has achieved 100 percent.

Facilities that have not met the Groundwater Contamination Controlled projections have been evaluated and notified concerning information needed to meet the goals. The FMB exceeded this goal by achieving 99 percent.

The Remedy Constructed goal required extensive discussions between the FMB and facilities to identify and approve remedies that are protective of human health and the environment and meet the appropriate media standards. The selection of the proper remedy and implementation of the remedy may require a large investment of time and money at each facility. For the FMB to meet the goal of 95 percent, no more than four facilities can miss the goal. Three facilities will not be able to achieve the goal because they are bankrupt or financially marginal facilities. The EPA is aware that it is unlikely that the branch will meet the 95 percent Construction Complete goal; however, the FMB will continue to work toward these goals.

The FMB continues to evaluate facilities that appear to have the necessary elements required for the RAU CA800. Once evaluated and a positive RAU CA800 is determined, the proper forms will be completed.

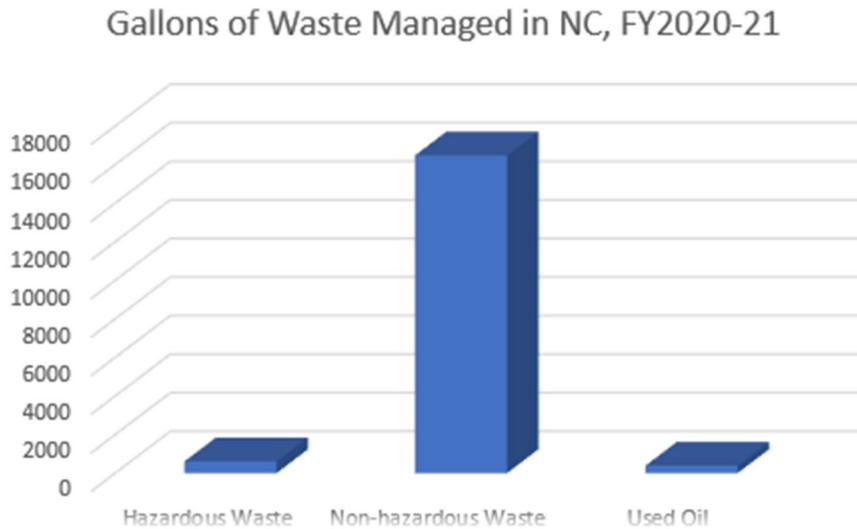
To meet the All RCRA Remediation Complete goal, a facility must meet the appropriate clean-up standards for all media: soil, groundwater, surface water and air. Typically, groundwater cleanup is a multi-decade process, depending on the constituents and concentrations that need to be remediated. However, the Risk-Based Remediation of Industrial Sites legislation enacted through Session Law 2011-186 and revised by Session Law 2015-286 allows for a risk-based approach to the soil,

groundwater, and air standards as long as the remedy still provides for the protection of human health and the environment.

## 2. Compliance and Enforcement

The Hazardous Waste Section is responsible for implementing inspection, compliance and enforcement activities. The environmental benefits achieved through compliance and enforcement activities are identified each year to measure the overall success of the program in meeting environmental goals. During FY 2020-21 as shown in *Figure III-1* below, the Section's actions ensured the safe management of an estimated 605 gallons and 2,950,303 pounds of hazardous waste, 16,473 gallons and 2,290,269 pounds of non-hazardous waste, 136,245 pounds of used oil contaminated soil, and 385 gallons of used oil and 1,506 pounds of universal waste, which otherwise may have been mismanaged. These actions also ensured the protection of staff at affected facilities, emergency responders, nearby public and environmental receptors that could have been adversely affected by mismanaged waste.

**Figure III-1 Waste Managed in FY 2020-21 by Pounds and Gallons**



Pounds of Waste Managed in NC, FY2020-21



### 3. Information Management

Comprehensive information about North Carolina’s hazardous waste facilities is entered and stored in the national hazardous waste database known as Resource Conservation and Recovery Act Information (RCRAInfo) – a system that gives EPA and state environmental staff access to RCRA and Biennial Report information. The RCRAInfo database was developed by the EPA and the states, and it is managed by the EPA. RCRAInfo contains comprehensive information on facilities that generate and/or manage hazardous waste in each state as well as all of the N.C. Hazardous Waste Section’s activities affecting these facilities. To view environmental information for specific hazardous waste sites in North Carolina, visit <https://enviro.epa.gov/>. For details about the DEQ Division of Waste Management and its Hazardous Waste Section, go to: <https://deq.nc.gov/about/divisions/waste-management>, or the Section’s website: <https://deq.nc.gov/about/divisions/waste-management/hw>.

### 4. Hazardous Waste Program Development

The Hazardous Waste Program will continue to ensure safe hazardous waste management in North Carolina by:

- Supporting opportunities for waste minimization, including source reduction and recycling, as well as supporting annual generator workshops that educate hazardous waste generators about hazardous waste regulations with the goal of helping these generators achieve and maintain compliance.
- Maintaining a variety of easily accessible online guidance documents to educate all generators about hazardous waste regulations that help them achieve and maintain compliance. The guidance documents can be found at: <https://deq.nc.gov/about/divisions/waste-management/hw/technical-assistance-education-guidance/documents>.
- Continuing to seek EPA authorization to maintain the Section’s authority to implement the federal program.

- Maintaining high-quality hazardous waste data for hazardous waste trend analysis and sound decision-making. Using the EPA’s RCRA Integrated Targeted Assistant online dashboard that incorporates the Section’s data to identify potential at-risk facilities.
- Participating in the EPA rulemaking process. Examples include the automatic incorporation of the Modernizing Ignitable Liquids Determination rule (effective on the federal level and in North Carolina on September 8, 2020).

## 5. Hazardous Waste Reduction Initiatives

The Hazardous Waste Section promotes waste minimization, including source reduction and recycling in all of its programs. Some of these activities include:

- Incorporating pollution prevention training (based on targeted priority chemical waste streams) into annual generator workshops, industry meetings and enforcement settlement negotiations.
- Reviewing facility requests for alternative management practices for hazardous waste (use/reuse, reclamation, substitution, reclassification and delisting).
- Ensuring that generators continue to develop programs to minimize or reduce the volume and quantity or toxicity of hazardous waste when staff conducts compliance assistance visits and during facility inspections.

## 6. Cost of Hazardous Waste Management Program

### Hazardous Waste Legislative Report Financials July 1, 2020 to June 30, 2021 Expenditures

	Receipts	Appropriations	Federal	TOTALS
Salary and Fringe	\$2,222,833.90	0.00	\$2,207,573.54	<b>\$4,430,407.44</b>
Purchased Services	\$95,910.22	0.00	\$298,858.67	<b>\$394,768.89</b>
Supplies	\$5,716.16	0.00	\$30,337.43	<b>\$36,053.59</b>
Property Plant and Equipment	\$524.18	0.00	\$20,582.89	<b>\$21,107.07</b>
Other Expenses and Adjustments	\$43,401.61	0.00	\$256,191.46	<b>\$299,593.07</b>
Intragovernmental Transfers	\$0.00	0.00	\$0.00	<b>\$0.00</b>
<b>TOTALS</b>	<b>\$2,368,386.07</b>	<b>0.00</b>	<b>\$2,813,543.99</b>	<b>\$5,181,930.06</b>

## C. Resident Inspector Program

### 1. Executive Summary

The Resident Inspector Program has been operating for more than 25 years and is administered by the DEQ, Division of Waste Management, Hazardous Waste Section. The program uses a multimedia approach during required regulatory inspections at the nine commercial hazardous waste facilities in the state. Inspections include review of hazardous

waste management and treatment requirements, workplace safety, air emissions requirements, and wastewater treatment and discharge requirements. Resident inspectors also evaluate commercial hazardous waste facilities for potential violations in other regulatory areas, such as the North Carolina Department of Labor's Occupational Safety and Health Act and the North Carolina Department of Transportation's hazardous materials transportation regulations. The program inspected the state's nine permitted commercial hazardous waste treatment, storage, and disposal facilities during this time period. For FY 2020-21, the Resident Inspector Program operated with a staff of 4.5 positions paid from the fund. The program's operating fee-based budget collected \$435,420.78 and program expenses totaled \$397,305.52. Program staff conducted 433 multi-media inspections with no notices of violation.

## **2. Program Description**

The Resident Inspector Program was established "... to enhance the ability of the department to protect public health and the environment by providing the department with the authority and resources necessary to maintain a rigorous inspection and enforcement program at commercial hazardous waste facilities" [G.S. 130A-295.02(f)]. The program monitors all aspects of commercial hazardous waste facilities in North Carolina, provides facility support through assistance and education, assures compliance with laws and rules administered by DEQ and may include enforcement of laws or rules administered by any other state agency through a memorandum of agreement.

The Resident Inspector Program is part of the Hazardous Waste Section's Compliance Branch. For FY 2020-21, the program was comprised of three resident inspector positions, one administrative assistant, and one (half-time) program supervisor.

During FY 2020-21, Resident Inspector Program staff conducted 433 multimedia inspections at North Carolina's nine commercial hazardous waste treatment and storage and disposal facilities. This performance exceeded the statute-mandated minimum of 432 inspections. [See *Table III-1* for details.]

## **3. Program Funding**

The Resident Inspector Program is intended to be funded solely by fees collected from the commercial hazardous waste facilities [G.S. 130A-295.02(h)]. These fees are based on each facility's category ranking and the volume (tons) of hazardous waste received. For FY 2020-21, facility ranking fees totaled \$287,712 and tonnage fees (\$4.50 per ton) equaled \$168,855.53. [See Table III--1.] The program's expenses totaled \$397,305.52.

## **4. Program Results**

Resident inspectors offer compliance assistance routinely – often in the form of education, technical assistance, and recommendations or comments during the site visits. Since the inspectors visit these facilities at least twice a month, they become familiar with facility management, operations, and site conditions. Inspection rates are based on facility ranking, resulting in inspections two to eight times per month. Rankings are based on the facility's size,



type treatment performed, type of waste managed and how much, enforcement history, locations, and what reclamation may be conducted. Resident inspectors can identify potential problem areas and work with the facility toward a permanent solution. If a facility begins to have operational or compliance problems, the inspector reviews these problem areas during each visit to provide assistance and keep the facility's compliance awareness high. Inspectors communicate frequently with facility management and front-line workers to address conditions or behaviors before they become a compliance issue.

The inspectors also communicate to clarify permit conditions and current regulatory requirements, explaining the reasons for the requirements as well as the potential risks and costs of noncompliance. During the past fiscal year, resident inspectors issued no notices of violation. [See *Table III-1* for details.]

The Resident Inspector Program staff members continue to provide rigorous oversight of commercial hazardous waste facilities in the state. The staff constantly seeks new approaches and initiatives to ensure that commercial hazardous waste facilities can protect public health and the environment. The Resident Inspector Program staff has also worked with the commercial facilities to maintain compliance during times of economic challenge. Economic pressures can cause hazardous waste facilities to operate with fewer staff members and provide employees with less training. All of these factors can lead to noncompliance. The Resident Inspector Program continues to work toward a high level of compliance at the commercial hazardous waste facilities in North Carolina through facility education, technical assistance and regulatory oversight activities.

**Table III-1 Resident Inspector Program Commercial Hazardous Waste Facilities' Data FY 2020-21**

<b>COMMERCIAL TREATMENT/ STORAGE/ DISPOSAL FACILITY</b>	<b>Facility Ranking</b>	<b>Minimum Number of Inspections</b>	<b>Actual Number Inspections Conducted</b>	<b>HW Tons Received FY2019-20</b>	<b>HW Tons Received FY 2020-21</b>	<b>Notices of Deficiency Issued</b>	<b>Notices of Violation Issued</b>	<b>Compliance Orders Issued</b>
<b>CLEAN HARBORS</b>	3	72	72	3,264	3712	0	0	0
<b>Clean Earth/ DART</b>	4	96	97	10,416	9912	0	0	0
<b>ECOFLO</b>	3	72	72	6,939	8773	0	0	0
<b>Univar/ NEXEO</b>	2	48	48	10,389	12,117	0	0	0
<b>SK-ARCHDALE</b>	1	24	24	58	57	0	0	0
<b>SK- CHARLOTTE</b>	1	24	24	9	4	0	0	0
<b>SK-RALEIGH</b>	1	24	24	20	17	0	0	0
<b>SK-ST. PAULS</b>	1	24	24	31	23	0	0	0
<b>VEOLIA E. S.</b>	2	48	48	1,878	1797	0	0	0
<b>TOTAL</b>	-	<b>432</b>	<b>433</b>	<b>33,004.27</b>	<b>36,412.34</b>	<b>0</b>	<b>0</b>	<b>0</b>

## **D. Mercury Switch Removal Program**

### **1. Executive Summary**

The Mercury Switch Removal Program (MSR Program) has been operating for 16 years and is administered by the NCDEQ's Division of Waste Management's Hazardous Waste Section. The program continues to inspect the end-of-life vehicle dismantling, crushing, and shredding facilities. For FY 2020-21, the Mercury Switch Removal Program operated with a staff equivalent to 3.5 positions supplied by the Hazardous Waste Section's Compliance Branch. The program's operating budget is funded by fees collected as part of the N.C. Department of Transportation's application for a certificate of vehicle title fee.

The program's total operating costs this year were \$293,678.06. Those costs include switch reimbursements of \$5 for every mercury switch removed and recycled or disposed of as RCRA "Universal Waste." A total of \$23,740 was disbursed to the dismantlers, crushers, and shredders for mercury switch reimbursements. Program staff conducted 59 inspections during FY 2020-21 to determine compliance with state and federal RCRA regulations. This number was down due to COVID-19 restrictions. One notice of violation or notice of deficiency was issued.

### **2. Program Description**

Through S.L. 2005-384, as amended by S.L. 2007-142, the General Assembly acted to reduce the amount of mercury entering the state's environment. As stated in G.S. 130A-310.51, the purpose of the program is to reduce the quantity of mercury released into the environment by removing mercury switches from end-of-life vehicles and creating a removal, collection, and recovery program for those switches. The mercury switches control convenience lighting in the trunk and under the hood. Specifically, the law requires all vehicle dismantlers, vehicle recyclers, vehicle crushers and/or vehicle scrap processors to remove, collect and recover mercury switches contained in end-of-life vehicles prior to crushing, shredding, or smelting the vehicles.

To ensure compliance with requirements established in G.S. 130A-310.50 through 310.55, NCDEQ's DWM's Hazardous Waste Section created the MSR Program, which is coordinated through the Section's Compliance Branch.

During FY 2020-21, the MSR Program inspectors conducted 59 inspections in North Carolina. This number is down from last fiscal year due to restrictions related to COVID-19. Site visits are used to evaluate whether the facility was subject to the law and acquaint those regulated facility operators with the legislative requirements. Additional compliance assistance was provided by the inspectors, as needed, regarding the MSR Program and other RCRA and Clean Water Act regulated requirements.

In accordance with the National Vehicle Mercury Switch Removal Program (NVMSRP), North Carolina's MSR Program receives support from a corporation, End-of-Life Vehicle Solutions (ELVS), which was formed by and represents the major automobile manufacturers.

ELVS provides the following support to North Carolina's vehicle dismantlers/recyclers, vehicle crushers and scrap processing facilities:

- Educational materials regarding mercury switch removal, guidance on which vehicles contain mercury switches, instructions on how to locate, identify and remove mercury switches.
- U.S. Department of Transportation (DOT) appropriate storage/shipping containers, including applicable labeling and shipping documents necessary for the shipment of the mercury switches.
- Transportation of the mercury switches in a timely fashion to a RCRA-permitted mercury recycling/disposal facility.
- Recycling of the mercury switches by a qualified mercury retort facility or, when recycling is not feasible, for the proper disposal of the mercury switches at an RCRA-permitted disposal facility.
- Indemnification from liability for participating vehicle dismantlers, scrap processing facilities, vehicle crushers, and others once mercury switches are collected by the ELVS contractor.

With this level of support from automobile manufacturers, dismantlers/recyclers, vehicle crushers and scrap processing facilities can effectively remove the mercury switches from the end-of-life vehicles before crushing, shredding, or smelting them.

When the switches are removed from the vehicles, they are placed in the supplied DOT container, which is labeled with the date the first switch was placed in the container and with the words "Universal Waste – Mercury-Containing Equipment." When the container is full, with a maximum of 454 switches per container, or the date on the container approaches one year, the container is shipped to the ELVS-contracted receiving facility (shipping is paid for by ELVS). ELVS continues to provide new containers and supplies as needed.

### **3. Program Funding**

The MSR Program was funded by fees collected as part of the DOT fee for application of vehicle title certificate. Twenty cents of each \$40-per-vehicle certificate of title fee is now given to the Division of Waste Management for this program. (Formerly, fifty cents of each fee went to the now defunct Mercury Pollution Prevention Trust Fund.) Under G.S. 130A-310.54(b)(1) and (b1), the Mercury Pollution Prevention Fund, in part, reimburses the MSR Program for:

- a) \$5 for each mercury switch removed and properly recycled or disposed via the NVMSRP, paid to a vehicle crusher, vehicle dismantler, vehicle recycler or scrap vehicle processing facility; and
- b) costs incurred by the department to administer the program.

Operationally, the funding provided for approximately 3.5 full-time equivalent positions, travel, and equipment expenses plus mercury switch removal reimbursement payments. Program

duties are, on a part-time basis, spread among these staff and others, including a chemist and supervisor. This FY 2020-21, revenues were approximately \$507,193.80. Reimbursement paid to the vehicle dismantlers/recyclers, vehicle crushers or scrap processing facilities, for removal of the mercury switches with proper recovery and disposal (\$5 per switch) totaled \$23,740 and total administrative costs totaled \$269,938.06. The fund balance did not see a net increase due to changes in legislation for the fiscal year.

#### 4. Program Results

As directed by ELVS, the contracted facility receiving the collected mercury switches supplies data to the MSR Program detailing the number of switches received, date the switches were received and name and location of the facility that shipped the switches (dismantler, crusher, shredder, etc.).

For FY 2020-21, 7,192 mercury switches were removed from vehicles and received by the ELVS contractor from North Carolina vehicle dismantlers/recyclers, vehicle crushers, and scrap processing facilities. This waste is managed as a universal waste. A total of 18.7 pounds of mercury (from the 7,192 switches) was prevented from being released to the environment in North Carolina because mercury switches were removed from vehicles this year.

**Table III-2 Mercury Switch Removal Program Summary of Data 2012-2020**

<b>Calendar Year</b>	<b>Switches Collected</b>	<b>Pounds Collected</b>	<b>North Carolina National Rank</b>
2021	7,192	15.82	
2020	9,417	20.72	3 <sup>rd</sup>
2019	8,927	19.64	5 <sup>th</sup>
2018	12,020	26.44	4 <sup>th</sup>
2017	12,180	26.8	4 <sup>th</sup>
2016	12,470	27.43	4 <sup>th</sup>
2015	30,381	66.84	2 <sup>nd</sup>
2014	38,479	84.65	2 <sup>nd</sup>
2013	39,195	86.23	2 <sup>nd</sup>
2012	49,561	109.03	2 <sup>nd</sup>
<b>TOTAL (2006-20)</b>	<b>509,458</b>	<b>1,120.81 lbs.</b>	

In the program’s 16-year history, a total of 1,139.51 pounds of mercury has been prevented from being released into North Carolina’s environment from metal processing and smelting of scrap vehicles. North Carolina’s national rank is calculated based on the mercury recovery performance ratio. This is calculated by dividing the number of mercury switches received by the ELVS Federal program contractor from North Carolina for the period of the fiscal year, by the number of mercury switches available for removal in North Carolina for that same period.

The same calculations are made using the total national switch collection and availability, allowing ELVS to rank the state programs.

S.L. 2017-57 was rewritten to change the sunset date of the Mercury Switch program from June 30, 2017, to June 30, 2031, by repealing Part 6 of Article 9 of Chapter 130A of the General Statutes. The law also ended the transfer of funds into the Mercury Pollution Prevention Fund from the N.C. Highway Fund, removed most of the dollars from the fund and transferred all remaining funds to the NCDEQ, Division of Waste Management. All activities of the program in North Carolina, including education, assistance, inspections, and switch reimbursements, will cease as of June 30, 2031.

## Chapter IV: Inactive Hazardous Sites

### A. Executive Summary

The N.C. General Assembly created the Inactive Hazardous Sites Program in DEQ's Division of Waste Management (the division) to identify, investigate and clean up properties contaminated with hazardous substances. The program also manages the assessment and cleanup of old pre-regulatory landfill sites that have environmental contamination and predate modern hazardous and solid waste landfill standards designed to prevent contamination. This report satisfies the requirements, set out in G.S. 130A-310.10, for an annual report to the General Assembly.

To date, a total of 3273 chemical spill or disposal sites and old, unlined dumps or landfills (pre-regulatory) have been cataloged in North Carolina. Of this number 2,598 still require work to address public health or environmental hazards.

Of the 2,598 remaining open cases, 634 are old, unlined landfills that predate solid and hazardous waste permitting laws. By state law, approximately 45 percent of the proceeds of a statewide solid waste disposal tax is directed to address contamination at these pre-regulatory landfills. The division contracts with private firms to assess and remedy the contamination at pre-regulatory landfill sites. In FY2016-17, the division began a pilot study of an alternative privatized method of state-funded assessment and remediation at four pre-1983 landfills, to evaluate ways to improve efficiency and reduce cost. The study spanned a three-year contract term and two-year extension that has ended, and a final report is being compiled.

At the end of FY 2020-21, the uncommitted cash balance in the Inactive Hazardous Sites Cleanup Fund (IHSCF) dedicated to addressing the non-landfill inactive hazardous waste sites was \$92,672.84. The fund receives an annual \$400,000 appropriation for this purpose.

The following provides a status of sites cataloged by the Inactive Hazardous Sites Program.

#### **Catalog of Contaminated Sites:**

<b>Total Number of Inactive Hazardous Sites Cataloged</b>	<b>3,273</b>
Chemical Spill or Disposal Sites	2,610
Pre-Regulatory Landfills	663
<b>Total Number of Sites Requiring No Further Action</b>	<b>675</b>
Chemical Spill or Disposal Sites	646
Pre-Regulatory Landfill Sites	29
<b>Remaining Open Sites</b>	<b>2,598</b>
Chemical Spill or Disposal Sites	1,964
Pre-Regulatory Landfills	634

#### **Program Activities Completed or Ongoing During FY 2020-21:**

<b>Chemical Spill or Disposal Sites:</b>	
<b>Oversight of Responsible Party Cleanup Actions - Total</b>	<b>247</b>
Registered Environmental Consultant (REC)-Supervised	105

Remedial Actions	
Staff-Supervised Remedial Actions under Administrative Agreements	68
Additional Staff-Supervised Owner/Responsible Party Actions	63
Spill Response Actions	11
<b>Inactive Hazardous Sites Cleanup Fund Actions</b>	
Contaminated Site Assessments or Abatement Actions Completed or Ongoing	17
Sites With Homes Provided Alternate Water or Treatment Systems Maintained	10
<b>Testing Conducted by Staff</b>	
Water Supply Wells Sampled at Non-Landfill Sites	0
Sites with Other Testing (soils, surface water)	1
<b>New Site Screenings</b>	
Sites Screened	68
Sites Added to Inventory	65
Sites Reopened	0
<b>Sites Evaluated for No Further Action (NFA) Status</b>	
Sites Evaluated	22
NFAs Granted for Entire Site	19
<b>Pre-Regulatory Landfill Sites:</b>	
<b>Remedial Investigation Ongoing</b>	40
<b>Remedial Investigation Completed</b>	3
<b>Local Government Assessments Ongoing</b>	10
<b>Remedial Design Ongoing</b>	37
<b>Remedial Design Completed</b>	6
<b>Remedial Action Ongoing</b>	3
<b>Remedial Action Completed</b>	5
<b>No Further Action Assignments</b>	8
<b>New Site Evaluations</b>	1
<b>Homes Provided Alternate Water or Treatment Systems Maintained</b>	10
<b>Number of Water Supply Wells Sampled</b>	51

**B. The Inactive Hazardous Sites Inventory and the Inactive Hazardous Waste Sites Priority List**

The Division of Waste Management’s Inactive Hazardous Sites Branch implements the Inactive Hazardous Sites Response Act of 1987 (IHSRA). The IHSRA requires the division to maintain a catalog of inactive hazardous substance or waste disposal sites. The program has cataloged 2,610 chemical spill sites and 663 old unlined landfills. Table IV-1 provides a list of sites added to the inventory in FY 2020-21. A total of 65 new chemical spill sites were added to the inventory of sites this past fiscal year. No chemical spill sites were reopened based on additional evidence of contamination. A total of 675 sites now has all work completed and are assigned “No Further Action” status. Nineteen have completed all work and were assigned “No Further Action” status in FY 2020-21. Table IV-2 provides a list of the “No Further Action” sites for FY 2020-21.

N.C.G.S. 130A-310.2 requires the division to prioritize sites cataloged in the Inactive Hazardous Sites Inventory based on the threat to public health and the environment. Sites are first cataloged in the "Evaluations Pending" category of the Inventory until the division ranks the site based on rules found in 15A NCAC 13C .0200. Once ranked, sites are transferred to the Inactive Hazardous Waste Sites Priority List. The priority list is provided in Appendix A to this report organized in order of the threat to public health and the environment. The purpose of this list is to prioritize full-scale (complete) contaminant remedial actions at sites without responsible parties. The rank or absence of a site on the priority list does not limit the division in conducting abatement actions at sites with immediate hazards.

N.C.G.S. 130A-310.10 requires reporting of the location of each inactive hazardous waste disposal site, type and number of hazardous substances or waste known or believed to be located at each of these sites, last action taken at each of these of these sites and date of the last action. Due to the large numbers of contaminated sites, most of the sites have not undergone complete assessments needed to provide complete information. Appendix B provides the required supplemental information to the extent available.

**Table IV-1 Inactive Hazardous Sites Inventory  
List of New Sites FY 2020-21**

**Chemical Spill/Disposal Sites:**

<i>ID Number</i>	<i>Site Name</i>	<i>City</i>	<i>County</i>
NONCD0003113	3C PACKAGING	CLAYTON	JOHNSTON
NONCD0003137	ABC TOWING OF THE CAROLINAS	GASTONIA	GASTON
NONCD0003099	BASF	HOLLY SPRINGS	WAKE
NONCD0003160	BELTEX MILL	BELMONT	GASTON
NONCD0003158	BLAND STREET CONTAMINATION	CHARLOTTE	MECKLENBURG
NONCD0003115	BREWERS REPAIR SHOP	EAGLE SPRINGS	MOORE
NONCD0003121	BSC HOLDINGS	JAMESTOWN	GUILFORD
NCD044513307	CE SMITH CO	GREENSBORO	GUILFORD
NONCD0003129	CENTRAL AVE METALS	CHARLOTTE	MECKLENBURG
NONCD0003133	CHATHAM PLAZA PROPERTIES	DURHAM	DURHAM
NONCD0003138	CLASSIC CLEANERS	DURHAM	DURHAM
NONCD0003103	COMMONWEALTH AVENUE DRY CLEANERS	CHARLOTTE	MECKLENBURG
NONCD0003101	CORBETT FARMING FACILITY	WILMINGTON	NEW HANOVER
NONCD0003117	DENBUR DRIVE PCE	CHARLOTTE	MECKLENBURG
NONCD0003114	DL ROGERS CORP	NEW BERN	Craven
NONCD0003146	EAST 36TH ST LEAD CONTAMINATION	CHARLOTTE	MECKLENBURG
NONCD0003147	EAST MARTIN ST SOLVENT CONTAMINATION	RALEIGH	WAKE
NONCD0003123	EAST MEADOW ROAD PCP	EDEN	ROCKINGHAM
NONCD0003144	ELM ST DCA CONTAMINATION	HIGH POINT	GUILFORD
NONCD0003112	EW GODWIN PROPERTY	WILMINGTON	NEW HANOVER



NONCD0003153	FORMER CONOCO PHILLIPS 66	RALEIGH	WAKE
NONCD0003119	FORWARD HIGH POINT PROPERTY	HIGH POINT	GUILFORD
NONCD0003149	GALLANT MARITIME	BEAUFORT	CARTERET
NONCD0003136	GLENWOOD AVE CONTAMINATION	GREENSBORO	GUILFORD
NONCD0003110	GREENSBORO ST TCE	CHARLOTTE	MECKLENBURG
NONCD0003127	HANOVER CENTER METALS	WILMINGTON	NEW HANOVER
NONCD0003116	HART FURNITURE CO	SILER CITY	CHATHAM
NONCD0003100	HILLTOP RD CONTAMINATION	RALEIGH	WAKE
NONCD0003143	HOVIS RD SOIL CONTAMINATION	CHARLOTTE	MECKLENBURG
NCD986215465	JMC USA INC	RTP	DURHAM
NONCD0003162	JUDSON CHURCH ROAD TRUCK REPAIR	FAYETTEVILLE	CUMBERLAND
NONCD0003155	KESLER MILL	SALISBURY	ROWAN
NONCD0003148	KIMWELL DR SOLVENT CONTAMINATION	WINSTON-SALEM	FORSYTH
NONCD0003104	LEE AVE PCE CONTAMINATION	SANFORD	LEE
NONCD0003141	LYMAN ST SOLVENT CONTAMINATION	ASHEVILLE	BUNCOMBE
NONCD0003134	MONROE RD ORGANICS	CHARLOTTE	MECKLENBURG
NONCD0003109	MONROE RD VOCS	CHARLOTTE	MECKLENBURG
NONCD0003118	MR TIRE	BURLINGTON	ALAMANCE
NONCD0003124	N COLLEGE ST METALS IN GW	CHARLOTTE	MECKLENBURG
NONCD0003108	NC HWY 54 CONTAMINATION	DURHAM	DURHAM
NONCD0003154	NEBEL KNITTING	CHARLOTTE	MECKLENBURG
NONCD0003120	NEUWIRTH MOTORS	WILMINGTON	NEW HANOVER
NONCD0003150	POWERSECURE MANUFACTURING INC	RANDELMAN	RANDOLPH
NONCD0003135	QUALITY CONCRETE	FAYETTEVILLE	CUMBERLAND
NONCD0003107	RIGSBEE AVE CR IN SOIL	DURHAM	DURHAM
NONCD0003122	RITE AID (FRMR)	NEW BERN	CrAVEN
NONCD0003130	ROBINSON TERRACE VOCS	HENDERSONVILLE	HENDERSON
NONCD0003156	ROSEMARY COMPLEX	ROANOKE RAPIDS	HALIFAX
NONCD0003139	RTC HILL BLDG	GREENSBORO	GUILFORD
NONCD0003105	SAAB BARRACUDA FACILITY	LILLINGTON	HARNETT
NONCD0003125	SALISBURY STREET CONTAMINATION	RALEIGH	WAKE
NONCD0003106	SIXTEENTH ST PCE TCE	HICKORY	CATAWBA
NONCD0003152	SOUTHERN RESOURCES SCRAP METAL	CHARLOTTE	MECKLENBURG
NONCD0003151	STEVENS PARK	SOUTHPORT	BRUNSWICK
NONCD0003159	SWEETEN CREEK ROAD CONTAMINATION	ASHEVILLE	BUNCOMBE
NONCD0003142	TRYON AND MATHESON PCE CONTAMINATION	CHARLOTTE	MECKLENBURG
NONCD0003140	TRYON HILL DR SOLVENT CONTAMINATION	RALEIGH	WAKE
NONCD0003128	TRYON STREET TCE	CHARLOTTE	MECKLENBURG
NONCD0003157	UNIVERSITY FORD	DURHAM	DURHAM
NONCD0003132	VERMEER ALL ROADS	CHARLOTTE	MECKLENBURG
NONCD0003145	WEST CARSON GROUNDWATER CONTAMINATION	CHARLOTTE	MECKLENBURG
NONCD0003111	WEST TREMONT CONTAMINATION	CHARLOTTE	MECKLENBURG
NONCD0003131	WILKINSON BLVD METALS	CHARLOTTE	MECKLENBURG
NONCD0003126	WILKINSON BLVD PCE	CHARLOTTE	MECKLENBURG
NONCD0003161	WINONA STREET CONTAMINATION	CHARLOTTE	MECKLENBURG

**Table IV-2 Inactive Hazardous Sites Inventory  
List of Sites Assigned No Further Action Status  
During FY 2020-21**

**Chemical Spill/Disposal Sites:**

<i><b>ID Number</b></i>	<i><b>Site Name</b></i>	<i><b>City</b></i>	<i><b>County</b></i>
NONCD0001996	AMERICAN SKIN FOOD GROUP	BURGAW	PENDER
NONCD0001484	CHASON DIESEL INJECTION SERV.	FAYETTEVILLE	CUMBERLAND
NONCD0003133	CHATHAM PLAZA PROPERTIES	DURHAM	DURHAM
NONCD0003138	CLASSIC CLEANERS	DURHAM	DURHAM
NONCD0001032	COCA COLA BOTTLING WORKS INC	NEW BERN	CrAVEN
NONCD0001181	CUMMINS ATLANTIC-DISTRIBUTORSHIP	CHARLOTTE	MECKLENBURG
NONCD0000029	FLEET AEROSPACE CORP./AERONCA	CHARLOTTE	MECKLENBURG
NONCD0001783	GNS EXPRESS MART	ROCKY MOUNT	EDGEcombe
NCD986232379	GRESHAMS LAKE INDUSTRIAL PARK	RALEIGH	WAKE
NCD981003957	HENSON LANDFILL	FOREST CITY	RUTHERFORD
NCD081333858	HOLSTON ENERGY INC/HOLSTON FUEL	WAYNESVILLE	HAYWOOD
NCD053528170	LAURENS GLASS/BALL-INCON GLASS PACK	HENDERSON	VANCE
NCD003167988	MARANTZ PIANO CO INC/ANEVKA, INC	MORGANTON	BURKE

NONCD0002302	PIEDMONT CONCRETE DBA DIXIE CONCRETE-B	WEST JEFFERSON	ASHE
NONCD0002336	PROPERTY SHOP OF THE TRIAD, INC.	Liberty	GUILFORD
NONCD0003463	SHARPE INVESTMENTS	GREENSBORO	GUILFORD
NONCD0002893	TOWERS RD DISPOSAL AREA	HERTFORD	PERQUIMANS
NONCD0002731	WADE-GODWIN LDFL	WADE	CUMBERLAND
NONCD0002710	WESTPOINT HOME, INC. - ALAMANCE	BURLINGTON	ALAMANCE

**Pre-Regulatory Landfill Sites:**

<i><b>ID Number</b></i>	<i><b>Site Name</b></i>	<i><b>City</b></i>	<i><b>County</b></i>
NONCD0000307	AIRPORT LF	WINSTON-SALEM	FORSYTH
NONCD0000311	J.H. WINSTON DUMP	YOUNGSVILLE	FRANKLIN
NONCD0000339	LITTLETON DUMP	LITTLETON	HALIFAX

**C. Sites Using the Inactive Hazardous Sites Cleanup Fund**

*Purpose of the Fund*

The Inactive Hazardous Sites Cleanup Fund (Fund) is used to: (1) address imminent hazard sites; (2) pay for assessment and cleanup when responsible parties do not comply with orders to clean up sites; (3) pay for assessment and cleanup of sites without financially viable responsible parties (orphan sites); and (4) pay for preparation of a notice of Inactive Hazardous Substance or Waste Disposal Site if the owner does not comply with orders to record a notice. When a financially viable responsible party exists, the state must attempt to recover its expenditures from the responsible party.

The Inactive Hazardous Waste Sites Priority List (Appendix A) helps determine priorities for cleanup. Responsible parties for top priority sites are encouraged to voluntarily clean up their sites. When a responsible party does not comply with a request and subsequent order to clean up a site, the state must perform the cleanup using the Fund. The demand for state funds to conduct site cleanups depends on two factors: (1) how often responsible parties refuse to comply with orders to conduct cleanup and (2) the number of sites that lack financially viable responsible parties.

*Inactive Hazardous Sites Cleanup Fund Actions*

The Inactive Hazardous Sites Cleanup Fund was used to address 26 sites this year. A summary of the work is provided in Table IV-3.

**Table IV-3 Summary of Inactive Hazardous Sites Cleanup Fund Expenditures FY 2020-21**

<i>Site Name</i>	<i>City/ County</i>	<i>Activity</i>	<i>FY 2020-21 Fund Expenditures</i>
Allen Lane Contaminated Wells	Hillsborough/ Orange	Maintenance of treatment system installed on contaminated residential well.	\$ 2,723.23
Andrex Industries	Asheville/ Buncombe	Passive soil gas testing of seven residential properties to assess potential vapor intrusion risks. Three additional residential properties are planned for FY 2021-2022.	\$ 13,403.62
Aquair Corporation	Charlotte/ Mecklenburg	Passive soil gas testing at 25 residential properties to assess potential vapor intrusion risks. Six of those properties will require follow up assessment in FY 2021-2022.	\$ 20,509.93
Averette Road Solvents	Wake Forest/ Wake	Continued sampling and contaminant assessment work from the prior fiscal year, including groundwater, soil gas, and water supply well sampling. One treatment system previously installed on a contaminated residential well was maintained.	\$ 38,880.08
Balfour BP	Asheboro/ Randolph	Continued soil, groundwater, and soil gas assessment work to assess potential vapor intrusion risks.	\$ 26,139.33
Brekenwood Subdivision	Pleasant Garden/ Guilford	Maintenance of treatment system installed on contaminated residential well.	\$ 3,036.69
Busick Road TCE	Reidsville/ Rockingham	Maintenance of treatment system installed on contaminated residential well.	\$ 2,707.52
Cinderella Knitting Mills	Kings Mountain/ Cleveland	Investigation work including 11 indoor air samples, 15 groundwater samples, four surface water samples, and four sediment samples to evaluate the effectiveness of a passive vapor mitigation system.	\$ 27,814.80
Clarkson Street Contamination	Charlotte/ Mecklenburg	Deployment of supplemental air purifiers and follow-up indoor air testing to assess potential vapor intrusion risks.	\$ 10,805.00
Country Club Lane Contamination	Roxboro/ Person	Maintenance of treatment system installed on contaminated residential well.	\$ 3,578.94
Davidson Asbestos	Davidson/ Mecklenburg	Interim soil mitigation at five residential properties ahead of an EPA removal action, repair of waterline damage that occurred during interim mitigation, and post-interim inspection of mitigation.	\$ 79,231.02

Emerson Electric Company	Murphy/ Cherokee	Passive soil gas testing around site buildings to assess potential vapor intrusion risks.	\$ 18,526.55
Hilltop Road Contamination	Raleigh/ Wake	Passive soil gas testing around site buildings to assess potential vapor intrusion risks.	\$ 9,387.15
Jay's Cleaners	Kannapolis/ Rowan	Passive exterior and sub slab soil gas testing to to assess potential vapor intrusion risks.	\$ 32,647.97
Kinston Shirt Factory	Kinston/ Lenoir	Groundwater and soil gas testing at nearby school and residential properties to assess potential vapor intrusion risks.	\$ 20,068.65
Lytle Cove Rd Solvent Contamination	Swannanoa/ Buncombe	Maintenance of treatment system installed on contaminated residential well.	\$ 5,525.06
Mullinex Grocery	Troy/ Montgomery	Groundwater sampling of three residential water supply wells and proper abandonment of two of those wells.	\$ 24,833.44
North Patterson Ave Solvents 3500 Blk	Winston-Salem/ Forsyth	Passive soil gas testing outside of a shopping center to assess vapor intrusion risks.	\$ 26,895.34
Priddy Property, Winifred	Lawsonville/ Stokes	Maintenance of treatment system installed on contaminated residential well.	\$ 2,480.70
R. W. McCollum Co., Inc. - B	Greensboro/ Guilford	Groundwater, surface water, and soil vapor sampling on properties adjacent to a Brownfields site.	\$ 28,893.46
Rhoderia Drive Wells	Stallings/ Union	Passive diffusion sampling to assess vapor intrusion risks.	\$ 21,528.58
Smoky Mountain Machine	Asheville/ Buncombe	Monitoring well installation with two subsequent sampling events, vapor intrusion sampling in two downgradient areas surrounding a school, and surface water sampling at three locations downgradient from the site.	\$ 37,885.95
Staley PCE/Brown's Grocery	Staley/ Randolph	Maintenance of treatment system installed on contaminated residential well.	\$ 2,633.78
Tri-County Community College	Murphy/ Cherokee	Passive soil gas testing around building perimeter to assess potential vapor intrusion risks.	\$ 19,561.55
W.E. Garrison Co	Raleigh/ Wake	Maintenance of treatment system installed on contaminated residential well.	\$ 2,587.79
Woodleaf & Ridge PCE	Salisbury/ Rowan	Maintenance of treatment system installed on contaminated residential well.	\$ 2,697.26

*Chemical Spill or Disposal Sites That Shall or May Require Use of the Inactive Hazardous Sites Cleanup Fund*

An annual appropriation of \$400,000 is used to address the highest risk chemical spill sites without responsible parties that can pay for cleanup. More than 400 sites are confirmed to have no financially viable responsible party available to pay for contaminant testing and cleanup. Of these, almost 90 percent are identified as higher risk because they are used for residential purposes, have contaminated water

supply wells or have a drinking water source within one-quarter mile of the site. The total number of orphan sites in the entire site inventory of sites is unknown and is expected to be a high percentage of the remaining open cases. It is difficult to prove who caused the contaminant releases at these sites. When it is known, those responsible parties are often no longer in business or are financially unsound.

Determining whether a responsible party exists (and thus, whether state funds will be needed for assessment and cleanup) most often requires research, inquiry and sampling. Due to the level of effort required, the division performs responsible party research for sites based on priority for action.

As of July 1, 2020, the balance of the Fund was \$92,672.84. All of these funds are committed toward payment of contracted work in progress or work that is completed and not yet billed.

### *Pre-Regulatory Landfills*

Session Law 2007-550 established a statewide tax on solid waste disposal – half of which goes to address the hazards posed by landfills that predate federal and state rules on solid waste disposal. The portion of the solid waste disposal tax received by the program may be used only for addressing the pre-regulatory landfill threats. The division received \$11,464,201 in tax revenue in FY 2020-21. Thirteen percent of the tax revenue may be used for administrative expenses. Included in the administrative expense allowance is \$366,850 for administration of the non-pre-regulatory landfill portion of the Inactive Hazardous Sites Program and \$500,000 for programs in the Division’s Solid and Hazardous Waste Sections, leaving approximately \$816,537 for administration of the Pre-Regulatory Landfill (PRLF) Program.

The division has cataloged 663 unpermitted, unlined landfills. Initial work at each site involved confirming the location, determining the current use of the property, and identifying the use of surrounding property to help prioritize the sites for action. Based on inspections conducted as part of that work, 80 percent of the sites have been determined to have a water supply source, residence, school, church, day care or park on or within 1,000 feet of the landfill. The division established contracts for contaminant assessment and mitigation of the sites. Using these contracts, the nature and extent of the contamination was defined through testing. A remedy is then designed and implemented to address the exposure risks. The division also provides review and approval of contaminant assessment work being conducted by local governments at these sites and reimburses the cost of that work from the tax proceeds. In FY 2020-21, 10 contaminant assessments were being conducted by local governments with division oversight and reimbursement.

### **FY 2020-21 actions:**

- 40 Ongoing remedial investigations, including both PRLF contractors and local governments
- 3 Remedial investigations completed
- 37 Ongoing remedial design/actions
- 6 Remedial designs completed
- 3 Ongoing remedial action
- 5 Completed remedial actions
- 8 No Further Actions (NFA) issued
- 51 Private water supply wells on or near unpermitted landfills sampled
- 10 Homes provided alternate water supplies or maintenance of treatment systems for wells with unsafe levels of contamination.
- 1 New site was screened for program qualification and added to inventory.

The assessment and cleanup process is complex. Exposure caused by contaminated water supplies, contaminated vapors entering buildings, methane gas posing explosion risks and exposed wastes on residential property must be addressed. Difficulties can arise in attempting to gain access to impacted properties at each site and with illegal dumping during investigation and remedial action activities. PRLF staff coordinate with current property owners to determine the acceptable safe usage of each impacted parcel based on current and planned activities.

**Remedial Investigation Ongoing during FY 2020-21:**

Angier Refuse Dump	Angier, Harnett County
Burgaw Dump	Burgaw, Pender County
Cary Dump	Cary, Wake County
*Dare County Dump	Manteo, Dare County
Denver Landfill	Denver, Lincoln, County
Fishburne Landfill	Arden, Buncombe County
Fishertown Dump	Kannapolis, Cabarrus County
Greenville City Landfill	Greenville, Pitt County
Grifton Dump	Grifton, Pitt County
*Hillsborough Dump	Hillsborough, Orange County
Jackson Lake Road Landfill	High Point, Guilford County
Knightdale Dump	Knightdale, Wake County
*Les Myers Park Landfill	Concord, Cabarrus County
Manteo Dump	Manteo, Dare County
Miller Street Landfill	Gastonia, Gaston County
Mooresville Dump	Mooresville, Iredell County
Mooresville Landfill	Mooresville, Iredell County
*Mud Creek Dump	Hendersonville, Henderson County
N Davidson County Landfill	Midway, Davidson County
Old Allegheny County Landfill	Sparta, Alleghany County
*Old City of Burlington SW Disposal	Burlington, Alamance County
Old Durham County Landfill	Durham, Durham County
Old Hickory Landfill	Hickory, Catawba County
Old Raleigh #9 Landfill	Raleigh, Wake County
Old Raleigh #5 Landfill	Raleigh, Wake County
Old Raleigh #8 Landfill	Raleigh, Wake County
Old Richmond County Landfill	Rockingham, Richmond County
*Oxford Dump	Oxford, Granville County
*Pilot Mt. Refuse Dump	Pilot Mountain, Surry County
*Plymouth Refuse Dump	Plymouth, Washington County
Pond Road Landfill #2	Ashville, Buncombe County
Princeville Dump	Tarboro, Edgecombe County
*Reidsville Landfill	Reidsville, Rockingham County
Rowan County Landfill	Salisbury, Rowan County
Swannanoa Landfill	Swannanoa, Buncombe County
Trenton Refuse Disposal	Trenton, Jones County
Waxhaw Dump	Waxhaw, Union County
Westgate Park Landfill	Cherryville, Gaston County
Winnabow Landfill	Winnabow, Brunswick County
*Yadkinville Refuse Disposal	Yadkinville, Yadkin County

*\*Local government sites*

**Remedial Investigations Completed in FY 2020-21:**

Charlotte Motor Speedway Landfill #1	Concord, Cabarrus County
Clayton Ball Field Landfill	Clayton, Johnston County
Greensboro City Landfill	Greensboro, Guilford County

**Remedial Design Ongoing during FY 2020-21:**

Albemarle Dump	Albemarle, Stanley County
Beaufort Refuse Dump	Beaufort, Carteret, County
Belltown Road Dump	Belltown, Craven County
Bingham Park Landfill	Greensboro, Guilford County
Bud Holding Company Landfill	Greensboro, Guilford County
Burnt Mill Creek Landfill	Wilmington, New Hanover, County
Charlotte Motor Speedway Landfill #1	Concord, Cabarrus County
China Gove Dump	China Grove, Rowan County
City of Wilson Landfill – 1	Wilson, Wilson County
City of Winston-Salem Landfill	Winston-Salem, Forsyth County
Clayton Ball Field Landfill	Clayton, Johnston County
Danbury Dump	Danbury, Stokes County
Durham County Landfill	Durham, Durham County
E. H. Glass Landfill	Greensboro, Guilford County
East Wake Landfill	Knightdale, Wake County
Edgecombe County Landfill	Tarboro, Edgecombe County
Elon College Landfill	Elon College, Alamance County
Franklinton Dump	Franklinton, Franklin County
Gaston County Landfill	Mount Holly, Gaston County
Greensboro City Landfill	Greensboro, Guilford County
Henderson County Landfill	Hendersonville, Henderson County
Hickory Grove Road Landfill	McAdenville, Gaston County
Hominy Creek Landfill	Asheville, Buncombe County
Jacksonville WWTP at Sturgeon City	Jacksonville, Onslow County
Kinston Demolition	Kinston, Lenoir County
Monroe Landfill	Monroe, Union County
Nash County Landfill	Red Oak, Nash County
Old Charlotte/Vanguard Center	Charlotte, Mecklenburg County
Old Raleigh #11 – Dorothea Dix	Raleigh, Wake County
Old Raleigh #4 Landfill	Raleigh, Wake County
Rocky Knoll School Site	Durham, Durham County
Sims Legion Park Landfill	Gastonia, Gaston County
Stanley Refuse Dump	Stanley, Gaston County
Statesville Road Landfill	Charlotte, Mecklenburg County
Tarboro Landfill	Tarboro, Nash County
Tin Mine Landfill	Lincolnton, Lincoln County
UNC Old Sanitary Landfill	Chapel Hill, Orange County

**Remedial Design Completed in FY 2020-21:**

Buncombe Co. Landfill	Enka, Buncombe County
Davidson River Dump	Pisgah Forest, Transylvania, County
Gibsonville Properties Landfill	Gibsonville, Alamance County

NC Dept of Agriculture Landfill  
Reynold's School Road Landfill  
Stedman Landfill

Raleigh, Wake County  
Canton, Haywood County  
Stedman, Cumberland County

**Remedial Action Ongoing during FY 2020-21:**

Buncombe Co. Landfill  
City of Lumberton Landfill  
NC Dept of Agriculture Landfill

Enka, Buncombe County  
Lumberton, Robeson County  
Raleigh, Wake County

**Remedial Action (Construction) Completed in FY 2020-21:**

Bostic Refuse Disposal  
Bunn Dump  
Hookerton Dump  
Linker Properties Landfill  
Town of Wrightsville Beach Landfill

Bostic, Rutherford County  
Bunn, Franklin County  
Hookerton, Greene County  
Concord, Cabarrus County  
Wilmington, New Hanover County

**Remedial Action Completed (No Further Action Status) in FY 2020-21:**

Bostic Refuse Disposal  
Bunn Dump  
Closed City of Henderson Landfill  
Cumberland County Landfill  
Flemington Landfill  
Linker Properties Landfill  
McAdenville Dump  
Town of Wrightsville Beach Landfill

Bostic, Rutherford County  
Bunn, Franklin County  
Henderson, Vance County  
Grays Creek, Cumberland County  
Wilmington, New Hanover County  
Concord, Cabarrus County  
McAdenville, Gaston County  
Wilmington, New Hanover County

*Pilot Study*

In January 2017, the division entered into two pilot study contracts with professional engineering firms to implement independent environmental investigations and risk-based cleanup of four sites. The firms were required to develop effective and stable risk-based remedies in a manner consistent with applicable statutes. Work was conducted independently, and the engineering firms under contract certified the quality of work. The division verified compliance prior to authorizing payment on associated invoices. A final report is being drafted that outlines the findings and conclusion of the pilot study.

**Pilot Study Sites:**

Bostic Refuse Disposal  
Bunn Dump  
Burnt Mill Creek Landfill  
Sims Legion Park Landfill

Bostic, Rutherford County  
Bunn, Franklin County  
Wilmington, New Hanover County  
Gaston, Gaston County

**D. Responsible Party Voluntary Site Remedial Action**  
***Registered Environmental Consultant Program***

When the Inactive Hazardous Sites Branch requests that a person responsible for contamination at a priority site take action to address the risks, some parties agree to voluntarily conduct a cleanup. Some responsible parties and owners also initiate an approved assessment and/or remedial action on their own.



Due to the number of voluntary remediation projects and limited staff resources, the General Assembly authorized the division to privatize oversight of voluntary remediation activities at lower-priority sites. The division continues to provide oversight for assessment and remediation at sites that present more severe public health threats or other concerns.

The privatized portion of the voluntary cleanup program is called the Registered Environmental Consultant (REC) Program. Under this program, a responsible party hires a private consultant to conduct the site assessment and cleanup, and to certify that those activities comply with regulations. The REC's certification replaces division oversight of the assessment and cleanup. Firms must meet specific requirements to qualify as an REC. The division audits several of the REC projects each year to ensure program integrity. Division staff conduct REC certification, training and performance audits. These staff are funded through an initial \$3,000 administrative and annual maintenance fee, collected from the voluntary program participants and calculated each year based on the number of sites in the program and staff salaries. Annual maintenance fees have recently ranged from \$1,400 to \$2,700.

A current list of the 173 sites where assessments and cleanups are underway in accordance with an administrative agreement with the state is provided in Table IV-4. There are 105 REC-directed and 68 division-directed actions. Table IV-5 is a list of an additional 63 division-directed responsible party assessment and cleanup actions pending administrative agreements.

**Table IV-4 Voluntary Party Remedial Actions Under  
Administrative Agreements During FY 2020-21  
(105 REC and 68 Division-Directed Sites)**

<i>ID Number</i>	<i>Site Name</i>	<i>City</i>	<i>County</i>
NONCD0000040	ABBOTT LABORATORIES	LAURINBURG	SCOTLAND
NCD045924339	ACME UNITED CORPORATION	FREMONT	WAYNE
NONCD0001226	ADAMS-MILLIS PLANT 2/33 - NONUST	MOUNT AIRY	SURRY
NONCD0001245	ALLEN-BECK NON-PETROLEUM	GRANITE FALLS	CALDWELL
NCD002464691	ALLIANCE CAROLINA TOOL AND MOLD	ARDEN	BUNCOMBE
NONCD0001273	ANSELL HEALTHCARE	TARBORO	EDGEcombe
NONCD0002881	ARDEE/TRANSLITE	SHELBY	CLEVELAND
NCD986188787	ASHEVILLE COAL GAS PLANT #1	ASHEVILLE	BUNCOMBE
NONCD0000032	ASHEVILLE COAL GAS PLANT #2	ASHEVILLE	BUNCOMBE
NCD003193588	BARBOUR BOAT WORKS, INC.	NEW BERN	CRAVEN
NCD003149705	BASF WAYNDOTTE CORPORATION	CHARLOTTE	MECKLENBURG
NCD083673590	BENDIX CORPORATION*	CHARLOTTE	MECKLENBURG
NCD054412283	BLACK & DECKER PLANT (FORMER)	TARBORO	EDGEcombe
NCD003189024	BORDEN CHEMICAL FAYETTEVILLE PLANT	FAYETTEVILLE	CUMBERLAND
NONCD0000002	BURLINGTON COAL GAS PLANT	BURLINGTON	ALAMANCE
NONCD0001400	BURLINGTON HOUSE REIDSVILLE PLANT	REIDSVILLE	ROCKINGHAM
NCD986171965	CARO-KNIT	WILMINGTON	NEW HANOVER
NCD000608117	CELANESE CORPORATION/FIBERS TECH	CHARLOTTE	MECKLENBURG
NCD986188803	CHARLOTTE COAL GAS PLANT NO. 2	CHARLOTTE	MECKLENBURG
NCD981861214	CHARLOTTE TRANSPORTATION TERMINAL	CHARLOTTE	MECKLENBURG
NONCD0000041	CIBA-GEIGY	CHARLOTTE	MECKLENBURG
NCD061801361	CIBA-GEIGY CORPORATION	GREENSBORO	GUILFORD
NONCD0001509	CLAIRE MANUFACTURING	CHARLOTTE	MECKLENBURG
NCD986230688	COMMERCIAL VEHICLE GROUP, INC	STATESVILLE	IREDELL

NCD982116477	CONAGRA FOODS, INC	GARNER	WAKE
NCD986197333	CONCORD COAL GAS PLANT	CONCORD	CABARRUS
NONCD0002304	CONOVER CHAIR COMPANY	CONOVER	CATAWBA
NONCD0001544	COOKSON FIBERS	ANSONVILLE	ANSON
NONCD0001097	COPEX-VULCAN, INC	CHARLOTTE	MECKLENBURG
NCD003195161	CORNING GLASS WORKS	RALEIGH	WAKE
NONCD0001551	COTTON MILL SQUARE - SOLVENTS	GREENSBORO	GUILFORD
NONCD0001061	CP&L NORTHERN DIVISION COMPLEX	GARNER	WAKE
NONCD0002216	CROWN AUTO DEALERSHIP	GREENSBORO	GUILFORD
NONCD0001901	CROWN FORD FAYETTEVILLE	FAYETTEVILLE	CUMBERLAND
NONCD0001569	CROWN HONDA & CAMCO	GREENSBORO	GUILFORD
NONCD0001262	CROWN PONTIAC-SOLVENT	GREENSBORO	GUILFORD
NONCD0001420	CSX HAMLET DIESEL SHOP	HAMLET	RICHMOND
NONCD0002776	CSX-ROSINDALE	CLARKTON	BLADEN
NONCD0001182	CUMMINS ATLANTIC-GENERAL OFFICE BLDG	CHARLOTTE	MECKLENBURG
NCD057454670	DIAMOND SHAMROCK CORP/OCCIDENTAL	CASTLE HAYNE	NEW HANOVER
NONCD0001621	DIXIE YARNS PIEDMONT	BELMONT	GASTON
NCD981861743	DUKE POWER/GREENSBORO GAS PLANT	GREENSBORO	GUILFORD
NCD000813519	DUKE UNIVERSITY	DURHAM	DURHAM
NONCD0002818	DUPONT-KENTEC	GRIFTON	LENOIR
NCD986173938	DURHAM GAS PLANT	DURHAM	DURHAM
NONCD0001661	EATON CORPORATION	LAURINBURG	SCOTLAND
NCD004520136	EATON CORPORATION	ROXBORO	PERSON
NONCD0001662	EATON CORPORATION - SANFORD	SANFORD	LEE
NONCD0002853	EATON MANUFACTURING	SELMA	JOHNSTON
NCD986197267	ELIZABETH CITY COAL GAS	ELIZABETH CITY	PASQUOTANK
NONCD0001680	EMERSON LEATHER (FORMER)	HICKORY	CATAWBA
NONCD0001681	EMPIRE BRUSH FACILITY	GREENVILLE	PITT
NCD003201837	ENCEE CHEMICAL SALES, INC.	BRIDGETON	CRAVEN
NONCD0001683	ENERGY CONVERSION SYSTEMS	DUNN	HARNETT
NONCD0002903	ENGINEERED CONTROLS INTERNATIONAL	WHITSETT	GUILFORD
NONCD0002904	ENGINEERED CONTROLS INTERNATIONAL	ELON	ALAMANCE
NONCD0001137	FABCO FASTENING SYSTEMS/DIXIE YARNS	STANFIELD	STANLY
NONCD0001700	FAIRCHILD INDUSTRIAL PRODUCTS CO.	WINSTON-SALEM	FORSYTH
NCD062566047	FASCO CONTROLS CORPORATION	SHELBY	CLEVELAND
NCD986197341	FAYETTEVILLE COAL GAS/RAY AVE	FAYETTEVILLE	CUMBERLAND
NONCD0002854	FIBER DYNAMICS	HIGH POINT	GUILFORD
NONCD0000017	FLAKT PRODUCTS	WINSTON-SALEM	FORSYTH
NONCD0001726	FLOWLINE CORP.	WHITEVILLE	COLUMBUS
NONCD0000092	FUNDER AMERICA	MOCKSVILLE	DAVIE
NCD986188829	GASTONIA COAL GAS PLANT	GASTONIA	GASTON
NONCD0001757	GB LABELS, INC.	BURLINGTON	ALAMANCE
NCD051322980	GENERAL ELECTRIC CO.	CHARLOTTE	MECKLENBURG
NCD095118212	GENERAL FOAM PLASTICS CORPORATION	TARBORO	EDGEcombe
NCD003163730	GENERAL INSTRUMENT CORP.	FAIRVIEW	BUNCOMBE
NONCD0001779	GLENN MANUFACTURING/DECOR. HOME ACCE	MORVEN	ANSON
NCD986197309	GOLDSBORO COAL GAS PLANT #1	GOLDSBORO	WAYNE
NONCD0002891	GOLDSBORO MILLING-MILL #1 & #2	GOLDSBORO	WAYNE
NONCD0002822	GRAY & CREECH (FRMR)	RALEIGH	WAKE
NONCD0001089	GREENSBORO COAL GAS PLANT #1	GREENSBORO	GUILFORD
NCD986188886	GREENVILLE COAL GAS PLANT	GREENVILLE	PITT
NCD981922362	GREIF, INC	BLADENBORO	BLADEN
NONCD0001064	GUILFORD MILLS PLANT	FUQUAY-VARINA	WAKE

NCD051739209	HARRELSON RUBBER COMPANY	ASHEBORO	RANDOLPH
NONCD0001084	HENDERSON COAL GAS PLANT	HENDERSON	VANCE
NONCD0001085	HICKORY COAL GAS PLANT	HICKORY	CATAWBA
NCD986188837	HIGH POINT COAL GAS PLANT	HIGH POINT	GUILFORD
NONCD0002602	HONEYWELL INTERNATIONAL	MAIDEN	CATAWBA
NCD048401087	HOOKER FURNITURE	PLEASANT GARDEN	GUILFORD
NCD054283189	HOOVER MACHINE SHOP	GASTONIA	GASTON
NCD003215696	HUNT MANUFACTURING	STATESVILLE	IREDELL
NONCD0001888	HYDROLABS, INC. (ALLIED COLLOIDS)	ALBEMARLE	STANLY
NONCD0001902	INGERSOLL RAND	DAVIDSON	IREDELL
NONCD0001907	INTERNATIONAL RESISTIVE CORP.	BOONE	WATAUGA
NCD986215465	JMC USA INC	RTP	DURHAM
NONCD0001948	KAYSER-ROTH - ASHEBORO	ASHEBORO	RANDOLPH
NONCD0001951	KERN POLYMERIC	SALISBURY	ROWAN
NCD000653576	KERN RUBBER CO. URETHANE PLANT	SALISBURY	ROWAN
NONCD0001953	KEYSTONE POWDERED METAL COMPANY	CHERRYVILLE	GASTON
NONCD0001118	KIDDE TECHNOLOGIES	WILSON	WILSON
NCD097361018	KIN PROPERTIES ABANDONED DRUMS	CHARLOTTE	MECKLENBURG
NCD986197366	KINSTON COAL GAS PLANT	KINSTON	LENOIR
NCD980729677	KNOB CREEK FLYASH DISPOSAL	BREVARD	TRANSYLVANIA
NONCD0001173	LEBANON CHEMICAL	HERTFORD	PERQUIMANS
NCD986197358	LEXINGTON COAL GAS PLANT	LEXINGTON	DAVIDSON
NCD982084113	LINAMAR FORGINGS/CAROLINA FORGE	WILSON	WILSON
NCD062552989	MALLARD CREEK RD/UNION OIL CO OF CA	CHARLOTTE	MECKLENBURG
NCD055359079	MASONITE CORP. FIBERBOARD DIV.	SPRING HOPE	NASH
NONCD0002992	MCCULLERS WALK PROPERTY	RALEIGH	WAKE
NONCD0002068	MICROMATIC/TEXTRON FACILITY*	SWANNANOA	BUNCOMBE
NONCD0002085	MITSUBISHI ELECTRONICS	DURHAM	DURHAM
NONCD0003047	MOUNT HOLLY STEAM STATION (FRMR)	MOUNT HOLLY	GASTON
NONCD0002030	MYERS BROTHERS RECYCLING (FORMER)	GREENSBORO	GUILFORD
NCD986197259	NEW BERN COAL GAS PLANT	NEW BERN	CRAVEN
NONCD0002802	NEWLAND PESTICIDES SITE	NEWLAND	AVERY
NONCD0002236	OLYMPIC PRODUCTS	GREENSBORO	GUILFORD
NCD057248759	PATCH RUBBER POND*	ROANOKE RAPIDS	HALIFAX
NCD055162069	PELTON & CRANE PLANT (FORMER)	CHARLOTTE	MECKLENBURG
NONCD0001425	PETERBILT OF DUNN "A" PARCEL	DUNN	HARNETT
NONCD0001939	PETRO EXPRESS NO. 56	KINGS MOUNTAIN	CLEVELAND
NONCD0001020	PRECISION FABRICS GROUP, INC	GREENSBORO	GUILFORD
NCD040047425	PRILLAMAN CHEMICALS	FAYETTEVILLE	CUMBERLAND
NONCD0002128	PURINA MILLS	WILSON	WILSON
NONCD0002345	PUROLATOR PRODUCTS, INC.	FAYETTEVILLE	CUMBERLAND
NONCD0002350	QUALITY FOREST PRODUCTS	ENFIELD	HALIFAX
NCD062548995	QUORUM KNITTING	WEAVERVILLE	BUNCOMBE
NCD986188894	RALEIGH COAL GAS PLANT NO. 1	RALEIGH	WAKE
NCD986188902	RALEIGH COAL GAS PLANT NO. 2	RALEIGH	WAKE
NONCD0001087	REIDSVILLE COAL GAS PLANT	REIDSVILLE	ROCKINGHAM
NONCD0001108	RENTAL UNIFORM SERVICE	ASHEVILLE	BUNCOMBE
NONCD0001171	RENTAL UNIFORM SERVICES	CLINTON	SAMPSON
NONCD0002391	REXAM CORPORATION - B	GREENSBORO	GUILFORD
NCD986182582	RHONE-POULENC (RHODIA)	GASTONIA	GASTON
NONCD0002404	RITTER MILLWORKS SHOP	CASTLE HAYNE	NEW HANOVER
NONCD0001154	ROBERT BOSCH TOOL CORP	LINCOLNTON	LINCOLN
NONCD0001157	ROBERT BOSCH TOOL CORP	GREENVILLE	PITT

NCD986197325	ROCKY MOUNT COAL GAS PLANT NO. 1	ROCKY MOUNT	NASH
NCD986197317	ROCKY MOUNT COAL GAS PLANT NO. 2	ROCKY MOUNT	NASH
NCD041466525	ROCKY MOUNT FIBER DUMP*	ROCKY MOUNT	EDGEcombe
NONCD0002431	RUS	WINSTON-SALEM	FORSYTH
NONCD0002438	SALEM UNIFORM SERVICES FACILITY	WINSTON-SALEM	FORSYTH
NCD986197283	SALISBURY COAL GAS PLANT #1	SALISBURY	ROWAN
NCD003234549	SCM PROCTOR SILEX/WEAREVER	SOUTHERN PINES	MOORE
NCN000407206	SHULIMSON BROTHERS SCRAP YARD	ASHEVILLE	BUNCOMBE
NONCD0002511	SOUTH BRUNSWICK MIDDLE SCHOOL	SOUTHPORT	BRUNSWICK
NONCD0002491	SOUTH SEA RATTAN	GREENSBORO	GUILFORD
NCD058517467	SOUTHERN WOOD PIEDMONT COMPANY	WILMINGTON	NEW HANOVER
NCD053488557	SOUTHERN WOOD PIEDMONT COMPANY	GULF	CHATHAM
NONCD0002531	STANLEY FASTENING*	SANFORD	LEE
NCD986197291	STATESVILLE COAL GAS PLANT	STATESVILLE	IREDELL
NCD024895864	STEWART-WARNER CORP/BASSICK-SACK	WINSTON-SALEM	FORSYTH
NCD083669952	STORY BURIAL AREAS/UNION CHEMICAL	CHARLOTTE	MECKLENBURG
NONCD0001101	STRONGHAVEN WAREHOUSE	MATTHEWS	MECKLENBURG
NONCD0002575	TAKEDA - BASF	WILMINGTON	NEW HANOVER
NONCD0002985	TOTAL AUTO REPAIR & SERVICE	BREVARD	TRANSYLVANIA
NONCD0002787	TRAVIS KNITS, INC (AKA MOHICAN MILLS)	CHERRYVILLE	GASTON
NONCD0002633	TRINITY AMERICAN CORP.	GLENOLA	RANDOLPH
NONCD0002843	TRION, INC	SANFORD	LEE
NCD082362989	TUNGSTEN QUEEN MINE/ATLAS MINE	TOWNSVILLE	VANCE
NONCD0002833	UMICORE CSM NA	MAXTON	SCOTLAND
NCR000010272	UNC-COGENERATION FACILITY	CHAPEL HILL	ORANGE
NONCD0002645	UNIFIRST	WILMINGTON	NEW HANOVER
NONCD0002646	UNIFIRST CORPORATION (FRMR TEXTILEASE)	GOLDSBORO	WAYNE
NCD000822957	UNION CARBIDE CORP/EVEREADY BATTERY	ASHEBORO	RANDOLPH
NONCD0002871	UNITED METAL FINISHING	GREENSBORO	GUILFORD
NCD980557623	UNIVERSITY OF NC/ARPT WASTE DISP	CHAPEL HILL	ORANGE
NONCD0003061	URETHANE INNOVATORS INC	NEW BERN	CRAVEN
NCD053485991	VARCO-PRUDEN BUILDINGS	KERNERSVILLE	FORSYTH
NONCD0001139	VERMONT AMERICAN	BOONE	WATAUGA
NONCD0002676	VITAFOAM, INC.	HIGH POINT	RANDOLPH
NONCD0001103	WALTER KIDDE PORTABLE EQUIPMENT	MEBANE	ALAMANCE
NCD986197275	WASHINGTON COAL GAS PLANT	WASHINGTON	BEAUFORT
NCD001493931	WECK, EDWARD INC.	RTP	DURHAM
NCN000407582	WEST PHARMACEUTICAL SERVICES	KINSTON	LENOIR
NCD986188910	WILMINGTON COAL GAS PLANT	WILMINGTON	NEW HANOVER
NCD093334209	WILSON, RALPH PLASTICS	FLETCHER	HENDERSON
NCD986188845	WINSTON-SALEM COAL GAS PLANT NO. 1	WINSTON-SALEM	FORSYTH
NCD986188852	WINSTON-SALEM COAL GAS PLANT NO. 2	WINSTON-SALEM	FORSYTH
NCD982156812	WYSONG & MILES	GREENSBORO	GUILFORD

\* Remediating party conducting cleanup of a portion of the site only.

**Table IV-5 63 Ongoing Division-Directed Responsible  
Party Assessments/Cleanups Not Under Agreements  
During FY 2020-21**

<i>ID Number</i>	<i>Site Name</i>	<i>City</i>	<i>County</i>
NONCD0001257	AMERICAN TRUETZSCHLER	CHARLOTTE	MECKLENBURG
NONCD0001263	AMP, INC. - BUILDING 54	CLEMMONS	FORSYTH
NCD980844518	AMP BUILDING 68	CLEMMONS	FORSYTH
NONCD0002205	AMP, INC-BLDG 090	KERNERSVILLE	FORSYTH
NCD047257472	APPLIED RESEARCH GROUP, INC.	CHARLOTTE	MECKLENBURG
NONCD0001862	BETA FLUID SYSTEMS	REIDVILLE	ROCKINGHAM
NONCD0001133	BOWMAN GRAY-FRIEDBURG CAMPUS	WINSTON-SALEM	FORSYTH
NONCD0001434	CAPRI INDUSTRIES, INC.	MORGANTON	BURKE
NONCD0001408	CARTER WOODSON CHARTER SCHOOL	WINSTON SALEM	FORSYTH
NCD046148540	CENTRAL TRANSPORT	CHARLOTTE	MECKLENBURG
NCD003221868	CENTURY FURNITURE	HICKORY	CATAWBA
NONCD0001486	CHAPEL HILL POLICE DEPARTMENT	CHAPEL HILL	ORANGE
NCD991278680	CHEMCRAFT/SADOLIN PAINT PRODCUTS	WINSTON-SALEM	FORSYTH
NONCD0001206	CITY OF CHARLOTTE	CHARLOTTE	MECKLENBURG
NCD003186178	COASTAL CHEMICAL CORP.	GREENVILLE	PITT
NCD006556963	CR INDUSTRIES	GASTONIA	GASTON
NCN000410174	DALY-HERRING COMPANY/PRILLAMAN	KINSTON	LENOIR
NONCD0001141	DIAZIT COMPANY	YOUNGSVILLE	FRANKLIN
NONCD0002996	DICEY MILLS	SHELBY	CLEVELAND
NONCD0002624	DODSON EXTERMINATIONS/US CELL	JACKSONVILLE	ONSLow
NONCD0001625	DOMINION TEXTILES (USA)	HICKORY	CATAWBA
NONCD0001679	ELOX CORPORATION FACILITY	DAVIDSON	MECKLENBURG
NCD067178707	FAWN PLASTICS	MIDDLESEX	NASH
NONCD0002956	FIE TOP ROAD SALT PILE	MAGGIE VALLEY	HAYWOOD
NONCD0001720	FLEET SUPPLY COMPANY – NONUST	WINSTON-SALEM	FORSYTH
NCD003154960	FLEMING LABORATORIES	CHARLOTTE	MECKLENBURG
NONCD0001757	GB LABELS, INC.	BURLINGTON	ALAMANCE
NCD050409150	GENERAL ELECTRIC	WILMINGTON	NEW HANOVER
NCD072018252	GENERAL ELECTRIC CO/MED STEAM	DURHAM	DURHAM
NCD043679349	GENERAL TIRE & RUBBER CO	CHARLOTTE	MECKLENBURG
NONCD0001219	HARLEE AVENUE CONTAMINATION	CHARLOTTE	MECKLENBURG
NCD108702606	HARTSOE BATTERY	KANNAPOLIS	ROWAN
NCD062571658	HONEYWELL MICRO SWITCH DIV.	MARS HILL	MADISON
NCN000403952	MARKET STREET STORAGE	GREENSBORO	GUILFORD
NCD000770487	JOHNSON CONTROLS GLOBE BATTERY	KERNERSVILLE	FORSYTH
NCD055167324	MITCHELL-BISSELL PLANT	ROSMAN	TRANSYLVANIA
NCD091572073	NATIONAL STARCH & CHEMICAL CO	LELAND	BRUNSWICK
NONCD0002873	NELLO TEER QUARRY-DENFIELD	DURHAM	DURHAM
NONCD0003000	REIDSVILLE MCDONALD'S	REIDSVILLE	ROCKINGHAM
NONCD0001655	RENTAL TOWEL AND UNIFORM	GRAHAM	ALAMANCE
NONCD0003105	SAAB BARRACUDA FACILITY	LILLINGTON	HARNETT
NCD095458709	SCHRADER AUTOMOTIVE PRODUCTS DIV.	MONROE	UNION
NCD093338119	SCM CORP. GLIDDEN CINGS & RESINS	CHARLOTTE	MECKLENBURG
NCD000616516	SCOVILL INC/SECURITY PRODUCTS	MONROE	UNION
NCD986180917	SPANN PROPERTY	HENDERSONVILLE	HENDERSON
NCD003951878	SQUARE D COMPANY	ASHEVILLE	BUNCOMBE

NCD091567065	STANADYNE, INC/DIESEL SYSTEMS	WASHINGTON	BEAUFORT
NONCD0002579	TALON ZIPPER FACILITY (FORMER)	STANLEY	GASTON
NONCD0002583	TAYLOR SALT & CHEMICAL	CHARLOTTE	MECKLENBURG
NONCD0002238	TERMINEX PEST CONTROL	WINSTON-SALEM	FORSYTH
NONCD0002587	TEXTILE PIECE DYEING	LINCOLNTON	LINCOLN
NONCD0002595	THOMSON CROWN WOOD PRODUCTS	MOCKSVILLE	DAVIE
NONCD0002599	TICAR CHEMICAL	ASHEVILLE	BUNCOMBE
NONCD0002611	TOWN CENTER PROJECT	CORNELIUS	MECKLENBURG
NONCD0000088	TRANS TECHNOLOGY (LUNDY)	CHARLOTTE	MECKLENBURG
NCD003184249	UNION CARBIDE CORP/EVEREADY	GREENVILLE	PITT
NONCD0002648	UNITED CHEM-CON-NONUST	LANSING	ASHE
NCD089903983	UNIVAR USA, INC	GREENSBORO	GUILFORD
NONCD0000003	VAN WATERS & ROGERS	CHARLOTTE	MECKLENBURG
NONCD0002980	WARREN CLEANERS	KERNERSVILLE	FORSYTH
NCD003195963	WESTINGHOUSE ELEC METER & LIGHT	RALEIGH	WAKE
NCD003183571	WINTERVILLE MACHINE WORKS, INC.	WINTERVILLE	PITT
NONCD0002760	WORTH CHEMICAL	CHARLOTTE	MECKLENBURG

Note: Inactive Hazardous Sites Branch staff are conducting work at many other sites not listed in Table IV-4 and Table IV-5. Such work includes: (1) assessing and abating risk from contaminated drinking water wells and other contamination at residential and other high risk properties where there are no identifiable responsible parties; (2) investigating responsible parties at higher priority sites; (3) preparing bankruptcy claims and overseeing contractor work conducted with receipts; (4) responding to requests for “No Further Action Status” reviews; (5) responding to spills; (6) screening of newly discovered sites; and (7) responding to public inquiries about sites.

### E. Imminent Hazard Sites

The division and the EPA are committed to addressing imminent hazard sites when identified. Table IV-6 provides a list of 17 sites where potential imminent hazards were reported, where abatement activities continued or were completed in FY 2020-21. Their location, a site description, status and funding source are also provided.

**Table IV-6 Summary of Imminent Hazard Sites**

<i>Site</i>	<i>City/County</i>	<i>Site Description</i>	<i>Status</i>	<i>Funding Source</i>
210 Nottingham Drive - paint spill	Cary/Wake	During unloading/loading of paint, 50 gallons of paint was spilled onto an asphalt parking area that drained toward nearby stream.	The spilled paint was contained using spill booms, and the parking area was cleaned up. No further action was required.	Responsible party
Averette Road Solvents	Wake Forest/Wake	Prior assessment of this area identified perchloroethylene and trichloroethylene in groundwater and surface water. The source of contamination is not known. Several residential properties are affected by the contamination and vapor	DWM continued the assessment of residential properties for vapor intrusion risk and water supply well contamination. DWM was granted permission to sample 17 water supply wells located on surrounding properties and that work is in progress. None of the wells sampled thus far were contaminated. In	DWM

		intrusion risk was ruled out. One affected water supply well was previously equipped with a treatment system to remove the contamination.	addition, soil vapor results from one additional residence did not indicate a vapor intrusion risk. DWM will continue to sample the remaining wells and maintain the existing well treatment system.	
Clarkson Street	Charlotte/ Mecklenburg	Former industrial building was converted to condominiums. Indoor air testing was conducted and some spaces in the building were found to have TCE in concentrations above acceptable	The IHSB deployed supplemental air purifiers. The EPA conducted a removal action assessment in April 2021 and sealed cracks in the basement in August 2021. The EPA is conducting work for the design of additional vapor intrusion	DWM/EPA
Davidson Asbestos and Carolina Asbestos	Davidson/ Mecklenburg	There are two operable units for this asbestos-contaminated site. The breaching by erosion and wildlife of an earthen cap resulted in the release of asbestos-containing material (ACM) from a former manufacturing facility onto a public road. This portion of the site is known as the Metrolina Warehouse LLC Exposed Asbestos on Slope (Metrolina). The Site has been renamed Carolina Asbestos Corp. ACM was also identified on nearby residential properties. This portion of the site is known as Davidson Asbestos.	During 2017, the EPA performed an initial removal action of 32 parcels that included 23 residential properties found to have ACM. Total of 6,204 tons of soil excavated and disposed. The DWM worked with the EPA, The Town of Davidson, Mecklenburg County, Charlotte Water, community leaders and area residents to plan and conduct additional sampling and to provide communications within an expanded area. In 2020-2021 an additional 141 parcels were sampled, with over 540 soil samples collected. Six bulk material samples were also analyzed. As a result, 125 parcels require no further action, 14 parcels underwent EPA Removal Action, and 5 parcels had Interim Risk Mitigation measures applied by where ACM was found between 0 to 3 inches below the ground surface.	Davidson Asbestos and Carolina Asbestos
Freehold Cartage: Liquid Lead Release	Fletcher/ Henderson	On December 1, 2019, a liquid containing dissolved lead was released from a Freehold Cartage truck parked overnight at a Henderson/Buncombe County rest area. The truck was hauling tote bins of liquid placarded as NA3082 Hazardous Waste Liquid (Lead, D008). Approximately 200 gallons were released onto the asphalt parking lot and 300-foot concrete curb. The liquid also flowed onto a gravel/soil area.	The spill was contained, and the area covered until a complete abatement could be conducted on January 30, 2020. No further action was deemed necessary.	Responsible Party

Brenntag Mid-South, Inc - Charlotte: 5000gal HCL Release	Charlotte/ Mecklenburg	On April 29, 2020, an equipment failure accidentally released 5000 gal of HCl from a rail car at the facility's rail spur on the northern edge of property. The spill was dammed, diked and diverted using earthen materials and soda ash as a neutralizer. An affected nearby creek was dammed, and the surface water vacuumed out. Soil in the spill area with a pH less than 5 was removed and placed in a dumpster with neutralizing soda ash for disposal.	The area was restored, and reports were submitted to DWM with photo documentation, confirmation sample results and disposal documentation on June 17, 2020 and October 20, 2020. The incident was closed on January 2021.	Responsible Party
Trans Technology Corporation (Lundy Financial Systems)	Charlotte/ Mecklenburg	The property owner submitted indoor air monitoring data with elevated chlorinated volatile organic compounds.	Indoor air was resampled in February 2020 and all sample results were below the acceptable risk thresholds. Indoor air was re-sampled in August 2021. In late September 2021, a copy of the sampling data was provided to the IHSB. All results were again below acceptable risk thresholds. A final report of the data will be submitted to the IHSB by the end of December 2021. A Remedial investigation (RI) of the source of contamination is continuing in a phased approach with phase II of the RI report to be submitted in first quarter of 2022.	Owner
Univar USA Inc.	Greensboro/ Guilford	Groundwater contamination potentially affecting neighboring property's indoor air.	Results of an ongoing remedial investigation indicate that contaminated groundwater is likely migrating off site and could create a risk of structural vapor intrusion on an adjoining property. A November 16, 2020 workplan for groundwater and soil gas assessment on adjoining properties was received and approved for implementation. As of the end of the fiscal year, access to one of the adjoining properties has not been granted.	Responsible Party
Pilot Mills	Raleigh/Wake	The site is a former mill that had been redeveloped through the NC Brownfields Program. Groundwater was found to be contaminated with chlorinated solvents, but no off-site assessment had been conducted to determine if nearby properties were affected.	DWM sampled soil gas at an adjacent property to the south where a child-care facility is located. Results indicated that soil gas is not contaminated at levels that indicate an indoor-air risk on that property. After learning that a new school is now located on an adjacent property to the north, DWM plans to also conduct soil gas sampling on that property.	DWM



Washington Street Incidents	Graham/Alamance	Groundwater contaminated with chlorinated solvents from an unknown source has affected multiple properties in the area. The levels of chlorinated solvents in groundwater are high enough to pose a risk of structural vapor intrusion. A nearby creek was also found to be contaminated.	DWM conducted additional groundwater and soil gas sampling at five properties to assess the potential for structural vapor intrusion. Sample concentrations in soil gas did not pose an unacceptable risk to building occupants, so further sampling is not warranted at this time.	DWM
Carolina Biological York Rd. - Residence	Elon/Alamance	Trichloroethylene from an unknown source has contaminated groundwater and drinking water wells in the area.	An initial groundwater and soil vapor investigation has been conducted. Based on the results of this investigation, additional assessment activities are planned at nearby apartment complexes to determine if there is a risk of structural vapor intrusion.	DWM/ Owner
Hilltop Road Contamination	Raleigh/Wake	Chlorinated solvents were detected in a residential water supply well at concentrations that indicated the potential for indoor air exposure.	Soil gas sampling was completed on July 6, 2020. Results did not indicate a risk of structural vapor intrusion. No further sampling is warranted at this time.	DWM
Mullinex Grocery	Troy/Montgomery	Chlorinated solvents discovered in drinking water wells during an Underground Storage Tank(s) investigation.	DWM sampled three wells on an adjacent property where chlorinated solvents had previously been detected. The property had been previously connected to public water. Two of the three wells were abandoned following sampling due to elevated contaminant concentrations, DWM plans to abandon the third contaminated well on that property. Owners of other properties in the area that may be affected by the groundwater contamination will not grant DWM access to sample their wells.	DWM
Balfour BP	Asheboro/Randolph	Trichloroethylene has been detected in groundwater with an unknown source. Concentrations pose a potential vapor intrusion threat at an adjacent church and daycare.	Groundwater and soil gas were sampled on the daycare and church properties to determine the potential for structural vapor intrusion. Based on the results, indoor air sampling was performed at the daycare. No contaminants were detected in the indoor air samples. The church did not require further indoor air sampling. The owner of the source property has refused to provide access to the property, so DWM was not able to conduct an evaluate.	DWM
McNeils Grocery	Apex/Wake	Perchloroethylene was detected in groundwater behind a new brewery during an Underground Storage Tanks(s) investigation.	DWM's investigation found perchloroethylene in groundwater but confirmed no risk to indoor air at brewery. DWM plans to sample adjacent properties to determine if contamination is affecting groundwater,	DWM

			surface water, or soil vapor on those properties.	
Kinston Shirt Factory	Kinston/Lenoir	Groundwater is contaminated with petroleum compounds and chlorinated solvents, including trichloroethylene.	Previous sampling conducted by DWM found chlorinated solvents in soil vapor at an adjacent residence and in groundwater on the property of an elementary school. DWM plans to conduct further sampling at these properties to evaluate the risk of vapor intrusion.	DWM
Rite Aid (Frmr)	New Bern/ Craven	Groundwater is contaminated with PCE and TCE from an unknown source.	Groundwater is to be sampled on an adjacent property formerly occupied by a dry-cleaning facility to determine if this property is the source. Owner of this suspected source property has agreed to allow access to install temporary wells to sample groundwater.	DWM
Pantry #219	Sanford/Lee	Chlorinated solvents were detected at UST site. Concentrations pose potential vapor intrusion threat at an adjacent apartment complex.	Groundwater and soil gas sampling were performed at apartment complex in June 2021. Awaiting laboratory results.	DWM
Southern Road & Bridget Latex Spill (Corner of Dennis Street and Old Lytle Cove Road)	Swannanoa/ Buncombe	A release occurred because of vandalism of a tanker truck at a tandem lot. IHSB coordinated response to the spill with EPA and NCDEQ-DWR and provided guidance to the RP. The discharge traveled to an unnamed tributary to the Swannanoa River.	In collaboration with DWR, IHSB provided the RP guidance on reporting to National Response Center (NRC) hotline (Spill NRC#1291063) and conducted containment and abatement of the surface media impacted. IHSB staff issued an Abatement Request letter to the RP on October 27, 2020, and DWR issued a Notice of Violation (NOV) to on November 4, 2020. The RP's response was received on November 23, 2020. Pumping efforts by the RP continued through November and December 2020, progressively moving upstream towards an unnamed tributary. After review of the RP response, DWM-IHSB issued a second Abatement Request letter on December 3, 2020 including a request for additional soil and groundwater assessment of the spill area. Work plan was received and was approved on December 3, 2020. IHSB worked with RP and Consultant on developing spill specific analytes for surface media and groundwater and assisted with an Access Agreement for the Railroad Right of Way. Access was received on March 31, 2021 and sampling was conducted April 2021. Final assessment report was received on June 7, 2021. The incident will be closed early next Fiscal Year.	Responsible Party

## **F. Federal National Priorities List Sites Requiring a State Cost Share**

### **Establishment of a Federal and State Superfund Program**

Thousands of contaminated sites exist nationally due to hazardous waste being dumped, left out in the open, or otherwise improperly managed. These sites include manufacturing facilities, processing plants, landfills and mining sites.

In the late 1970s, toxic waste dumps such as Love Canal (New York) and Valley of the Drums (Kentucky) received national attention when the public learned about the risks to human health and the environment posed by contaminated sites.

In response, Congress established the Comprehensive Environmental Response, Compensation and Liability Act (CERCLA) in 1980. In 1982, the EPA published the Hazard Ranking System (HRS) as the principal mechanism for evaluating environmental hazards of a site. HRS is a numerically based screening system that uses information from preliminary investigations to assess the potential threats that sites pose to human health or the environment.

CERCLA, or the “Superfund,” allows EPA, working with NCDEQ Division of Waste Management Superfund Section staff, to clean up contaminated sites. It also forces the parties responsible for the contamination to either perform cleanups or reimburse the state government for EPA-led cleanup work. When there is no viable responsible party, Superfund gives EPA and the State of North Carolina the 90 percent of the funds needed to clean up contaminated sites. CERCLA makes states responsible for the remaining 10 percent of the cleanup funds needed at these sites.

Goals of the EPA and state Superfund program are to:

- Protect human health and the environment by cleaning up contaminated sites;
- Make responsible parties pay for cleanup work;
- Involve communities in the Superfund process; and
- Return Superfund sites to productive use.

### **State Superfund Cost Share Fund**

Session Law 1999-237 Section 15.6 established that the NCDEQ may use available funds, with the approval of the Office of State Budget and Management (OSBM), to provide the 10 percent cost share required for Superfund cleanups on the National Priority List (NPL) sites having no viable responsible party to pay the operating and maintenance costs associated with these Superfund cleanups. These funds may be in addition to those appropriated for this purpose.

The Session Law also required NCDEQ to report to the Environmental Review Commission and the Joint Legislative Commission on Governmental Operations the amount and the source of the funds used.

North Carolina currently has 38 hazardous waste sites out of a nationwide total of 1,331 sites on the EPA NPL. These sites ranked as the nation’s priority for clean up actions. There are no viable responsible parties for 18 NPL sites in North Carolina, and a combination of federal and state public funds are used to conduct remediation at these sites. The Hazardous Response Trust Fund (the federal Superfund) contributes 90 percent of the money for the remedial action, and the state contributes the remaining 10

percent. The state also is obligated to conduct operation and maintenance at NPL sites after the EPA completes its remedial action. A full accounting of the State Superfund Cost Share Fund can be found in **Section G**.

**Summary of North Carolina Cost-Share Requirements as of June 30, 2021**

• Amount of cost share funds distributed in FY 2020-21:	\$498,614
• North Carolina’s 10 percent cost share for past, ongoing, and pending cleanups (based on signed contracts):	\$13,075,153
• Fund balance as of June 30, 2021:	\$4,137,018
• Amount currently committed in contracts for future cost share payments and operation and maintenance of remedies:	\$2,592,693*
• Remaining Amount Encumbered on Cape Fear Wood Contract	\$48,570
• Unobligated Fund balance as of June 30, 2021:	\$1,495,755

*\*In the future, this obligated amount will increase. Cleanup cost estimates are not available for sites that are currently in various stages of Remedial Investigation, and for which contracts are not yet signed. New sites may be added to the National Priorities List; some of which will require a state cost-share. Also, increases in remedial costs that differ from the original state/EPA contract amounts can occur.*

Notably, Record of Decision documents for six federal trust fund lead/state cost share NPL sites were signed prior June 30, 2021, but only one contract has been signed (ABC One Hour Cleaner). The contracts for the remaining five sites have not been signed. These are Hemphill Road TCE, Ram Leather, Holcombe Creosote Company, Benfield Industries, and Cristex Drum Site. The Records of Decision for these five sites do include estimated total cleanup costs, totaling \$37,699,120. Once contracts are developed and signed over the next few years, the added state cost share obligation will total \$3,769,912. Fund disbursements would be required when the EPA conducts cleanup at these sites over a period of decades.

Table IV-7 provides a list of the North Carolina NPL sites and the following information for each site: location, investigation/cleanup status, estimated costs and projected start dates for cleanup. **Part I** of Table IV-7 includes those sites where the federal trust fund/North Carolina cost share is required. **Part II** of Table IV- includes the status of responsible party-funded cleanups.

**Table IV-7 North Carolina National Priorities List Sites  
Part I Sites Where Federal Trust Fund/North Carolina Cost Share Is Required**

<i>NPL Site</i>	<i>City/County</i>	<i>Operable Unit</i>	<i>Cleanup Status</i>	<i>Cleanup Cost</i>	<i>Work Phase Start</i>
ABC One Hour Cleaners	Jacksonville, Onslow	OU1-Groundwater	RA	\$4,481,077	In Progress
		OU2-Soil	RA	\$1,675,548	In Progress
		OU-3 Soil and Groundwater	RD	\$3,777,600	In Progress
Barber Orchard	Waynesville, Haywood	OU1-Soil	Complete	\$24,300,000	Complete
		OU2-Groundwater	O&M	\$530,000	In Progress
Benfield Industries	Waynesville, Haywood	Entire Site	Complete O&M	\$6,729,200	Complete In Progress
		Soil Groundwater			
Blue Ridge Plating	Arden, Buncombe	Entire Site	Complete O&M	\$2,275,200	Complete In Progress
		Soil Groundwater			
Cape Fear Wood Preserving	Fayetteville, Cumberland	Entire Site	Complete O&M	\$24,407,574	Complete In Progress
		Soil Groundwater			
Carolina Transformer	Fayetteville, Cumberland	Soil/Sediment	Complete O&M	\$22,000,000 \$328,300	Complete In Progress
		Groundwater			
Cristex Drum	Oxford, Granville	All	RD	\$8,533,100	In Progress
			O&M	\$1,063,000	Pending
Davis Park Road TCE	Gastonia, Gaston	Groundwater	O&M	\$3,873,299	In Progress
FCX, Inc.-Statesville	Statesville, Iredell	OU1-Groundwater	O&M	\$4,161,525	In Progress
		OU2-Soil	Complete	\$2,701,210	Complete
FCX, Inc.-Washington	Washington, Beaufort	OU1-Groundwater	O&M	\$255,791	In Progress
		OU2-Soil/Surface Water/Sediment	Complete	No Cost Share	Complete
GMH Electronics	Roxboro, Person	OU1-Public Water Supply	Complete	\$2,158,550	Complete
		OU2-Entire Site	RD	\$7,782,256	In Progress
Hemphill Road TCE	Gastonia, Gaston	All	RD	\$5,803,000	In Progress

Holcombe Creosote Company	Yadkinville, Yadkin	Soil and Groundwater	RD	\$4,810,020	In Progress
North Belmont PCE	Belmont, Gaston	Groundwater	RA	\$7,535,000	In Progress
Ore Knob	West Jefferson, Ashe	Entire Site	FS	Not Determined	In Progress
Potter's Septic Tank Service	Maco, Brunswick	Entire Site Soil Groundwater	Complete O&M	\$8,350,000	Complete In Progress
Ram Leather	Mint Hill, Mecklenburg	Entire Site	Interim RA RD	\$2,244,800 \$17,220,000	On Hold In Progress
Sigmon's Septic Tank	Statesville, Iredell	Entire Site Soil Groundwater	Complete O&M	\$1,329,400	Complete In Progress

**Cleanup Status Legend**

O&M - Remedy Operation and Maintenance  
OU - Operable Unit

RD - Remedial Design  
RA - Remedial Action

RI - Remedial Investigation  
RI/FS- Remedial Investigation/Feasibility Study

**Table IV-7 North Carolina National Priorities List Sites  
Part II - Responsible Party-Funded Cleanups**

<i>NPL Site</i>	<i>City/County</i>	<i>Operable Unit</i>	<i>Cleanup Status</i>
Aberdeen Pesticides	Aberdeen, Moore	OU1 and OU4 - Soils-All Sites OU3-Groundwater for FC, TS, F6 OU5-Groundwater for Rt 211 and McIver	Complete O&M O&M
Aberdeen Contaminated GW	Aberdeen, Moore	OU 1- Town Well Replacement OU 2- Groundwater	Complete RI
Bypass 601/Martin Scrap	Concord, Cabarrus	OU1-Soil/Sediment at Martin Scrap OU2-Off-Site Soil/Sediment OU3-Groundwater	O&M Complete O&M
Celanese Corporation	Shelby, Cleveland	OU1-Groundwater OU2-Soil Surface Water	O&M Complete Complete
Charles Macon Lagoon and Drum	Cordova, Richmond	Soil Groundwater	Complete O&M
Chemtronics Inc.	Swannanoa, Buncombe	Soil Groundwater	RD RD
CTS of Asheville	Asheville, Buncombe	All	RA
FCX Inc.	Statesville, Iredell	OU3-Burlington Industries Site	RA
Geigy Chemical	Aberdeen, Moore	Soil Groundwater	Complete O&M
General Electric/Shepherd Farm	East Flat Rock, Henderson	Soil Groundwater Surface Water/Sediment	O&M O&M Complete
Horton Iron and Metal	Wilmington, New Hanover	All	RD
Jadco-Hughes	Belmont, Gaston	Soil/Sediment	O&M

		Groundwater	O&M
JFD Electronics/Channel Master	Oxford, Granville	Soil Groundwater	Complete O&M
Kerr-McGee Chemical	Navassa, Brunswick	Soil Groundwater	RI R
Koppers Company Inc.	Morrisville, Wake	Soil Groundwater Surface Water	Complete O&M Complete
National Starch and Chemical	Salisbury, Rowan	OU1-Groundwater in Western Part of Site OU2-Trench Area Soil/Surface Water OU3-Area 2 Groundwater/Wastewater Treatment Area/Surface Water/ Sediments in NE Tributary OU4-Area 2 Soil/Wastewater Treatment Lagoon Area	O&M/RI Complete  O&M O&M
New Hanover County Airport	Wilmington, New Hanover	Groundwater	Complete/Delisted
NCSU Lot 86	Raleigh, Wake	Soil Groundwater	O&M O&M
Reasor Chemical	Castle Hayne, New Hanover	Soil Groundwater	Complete/Delisted Complete/Delisted
USMC Camp LeJeune	Jacksonville, Onslow	Multiple Units	Various Stages
USMC Cherry Point	Cherry Point, Craven	Multiple Units	Various Stages
Ward Transformer	Raleigh, Wake	OU1-Downgradient Reaches OU2-Plant Area and Groundwater Time Critical Removal	RD FS Complete
Wright Chemical Corporation	Riegelwood, Columbus	Not Determined	RI



**G. Summary of the Inactive Hazardous Sites Cleanup Fund (Funds 6372 and 6379) and  
the National Priorities List Cost Share Fund (Fund 6375)**

**Inactive Hazardous Sites Cleanup Fund (6372)  
FY 2020-21**

<b>Beginning Cash Balance</b>	\$ 70,420.97
Deposits (FY 2020-21)	
Appropriations	\$400,000
No Further Action review fees	\$8,500
Bankruptcy income	\$11,005
<b>Total Deposits</b>	<b>\$419,505</b>
Expenditures (FY2020-21)	
Orphan priority site sampling/remediation/alternate water supplies	\$397,253
<b>Total Expenditures</b>	<b>\$397,253</b>
<b>Ending Cash Balance</b>	\$92,672.84
Obligations	
Remediation, laboratory and bottled water contract obligations	\$22,252
<b>Total Current Obligations</b>	<b>\$22,252</b>
<i>*-Encumbered under contracts.</i>	
<b>Available Untasked Funds at End of FY 2020-21</b>	<b>\$0</b>

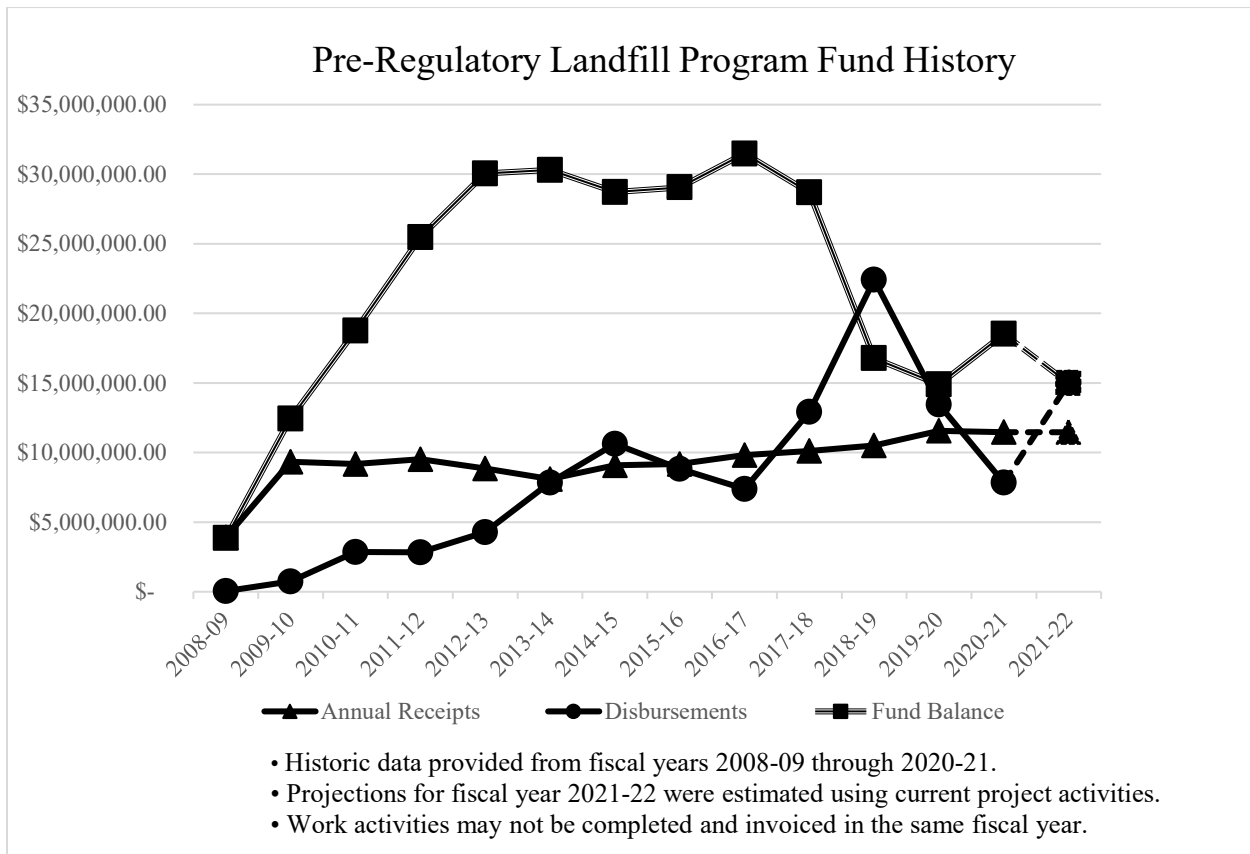
**Revenue Dedicated to the Pre-Regulatory Landfills (Fund 6379)  
FY 2020-21**

<b>Beginning Cash Balance</b>	\$14,887,260
<b>Deposits (FY 2020-21)</b>	
Tax (actual total income)	\$11,464,201
Administrative expense overcharge refund	\$0
<b>Total Deposits</b>	<b>\$11,464,201</b>
<b>Expenditures (FY 2020-21)</b>	
Contracts	\$5,965,307
Local government reimbursement	\$185,887
Transfer to DWM Solid & Hazardous Waste Programs	\$500,000
Operating budget:	
PRLF operating budget	\$816,537
Inactive Hazardous Sites operating budget	\$366,850
Combined operating budget	\$1,183,387
<b>Total Expenditures</b>	<b>\$7,834,581</b>
<b>Ending Cash Balance</b>	<b>\$18,516,881</b>
<b>Total Current Contract and Local Government Obligations (Encumbrances not yet Paid)</b>	<b>\$10,083,755</b>
<b>Current Effective Cash Balance</b>	<b>\$8,433,126</b>

A portion of a solid waste disposal tax established by the legislature is dedicated toward contracting assessment and remediation at uncontrolled pre-regulatory landfills and to fund staff to implement the program. These funds are also used to fund a portion of the staff overseeing work at other Inactive Hazardous Waste Sites and other positions in the Division of Waste Management. A table and graph depicting the fund income and expenditures by years follows.

<b>Fiscal Year</b>	<b>Annual Receipts</b>	<b>Disbursements</b>	<b>Fund Balance</b>
2008-09	\$ 3,904,260.91	\$ 46,846.21	\$ 3,857,414.70
2009-10	\$ 9,338,017.99	\$ 749,888.22	\$ 12,445,544.47
2010-11	\$ 9,175,887.91	\$ 2,846,727.53	\$ 18,774,704.85
2011-12	\$ 9,521,021.27	\$ 2,824,888.81	\$ 25,470,837.31
2012-13	\$ 8,850,589.92	\$ 4,273,171.09	\$ 30,048,256.14
2013-14	\$ 8,097,660.71	\$ 7,834,699.76	\$ 30,311,217.09
2014-15	\$ 9,094,712.92	\$ 10,629,385.28	\$ 28,712,428.51
2015-16	\$ 9,173,960.00	\$ 8,832,144.00	\$ 29,054,245.00
2016-17	\$ 9,816,029.45	\$ 7,378,389.70	\$ 31,491,884.47
2017-18	\$ 10,113,745.73	\$ 12,918,429.82	\$ 28,687,200.38
2018-19	\$ 10,509,092.00	\$ 22,422,020.00	\$ 16,774,272.38
2019-20	\$ 11,560,035.01	\$ 13,447,047.00	\$ 14,887,260.39
2020-21	\$ 11,464,201.14	\$ 7,834,580.96	\$ 18,516,880.57
2021-22*	\$ 11,460,000.00	\$ 15,000,000.00	\$ 14,976,880.57

\*Projections for fiscal year 2021-22 were estimated using current project activities.



### National Priorities List Cost-Share Fund Fund 6375 FY 2020-2021

Estimated cost of federal trust fund/North Carolina cost-share cleanups	\$130,751,530
North Carolina’s 10 percent cost-share for pending/ongoing cleanups	\$13,075,153*
Total fund disbursements for cost-share payments	\$8,938,135
Balance as of June 30, 2021	<b>\$4,137,018</b>
Encumbered amount of the fund balance for cost-share payments	\$2,592,693
Encumbered amount for Cape Fear Wood contract	\$48,570
<b>Effective Cash Balance</b>	<b>\$1,495,755</b>

\* Cleanup cost estimates are not yet available for all sites. The cost-share figure will increase as cost estimates become available. Other sites may be added to the National Priorities List that will require a state cost-share. This account is also used to pay for the state’s operation and maintenance obligations at these sites. The fund has no continuing source of income.

## **Chapter V: Solid Waste and Materials Management**

### **A. Executive Summary**

Per North Carolina General Statute 130A-309.06 (c), NCDEQ is required to annually report the status of solid waste management efforts in the state to the North Carolina General Assembly's Environmental Review Commission and Fiscal Research Division.

The Demographer's Office in the N.C. Office of State Budget and Management reported that North Carolina's population increased by 0.75 percent between FY 2019-20 and FY 2020-21, while the amount of waste disposed in municipal solid waste landfills and construction and demolition landfills, including coal ash, increased by 0.17 percent from an adjusted disposal amount of 13,916,869 tons in FY 2019-20. A total of 13,949,017 tons of solid waste was disposed at in-state and out-of-state facilities – an increase in disposal of 22,341 tons from the previous fiscal year.

As with the previous fiscal year, waste disposal in North Carolina continued to be impacted by pandemic effects on the economy and numerous tropical storms during FY 2020-21.

During FY 2020-21, the rule review and readoption process required by G.S. 150B-21.3A and initiated in 2013 was completed for the solid waste management rules in Title 15A, Subchapter 13B of the Administrative Code. As a part of the readoption process, the rules in Section .1700 of Subchapter 13B pertaining to coal combustion by-products were updated to be consistent with changes made to the General Statutes in the Coal Ash Management Act of 2014 (CAMA), including changes made to the annual reporting requirements. CAMA required in G.S. 130A-309.204(c) that annual reporting on the generation of coal combustion residuals (CCR) and coal combustion products (CCP) was required for public utilities only, and not for other generators of CCR or CCP.

Two current North Carolina public utilities generating CCR and CCP reported that they did not dispose of any CCR in municipal solid waste (MSW) landfills, or place any CCP in structural fills in FY2020-21. CCP was instead sent for beneficial use within Star Units located at Duke Energy's Buck, Cape Fear and H.F. Lee facilities. Disposal of produced and excavated ash material in coal ash monofills, which are special landfills that contain only coal ash waste, has increased as excavation of ash basins continue across North Carolina in accordance with the Consent Order signed in February of 2020 directing Duke Energy to excavate more than 80 million tons of coal ash from open, unlined impoundments at several locations and place the excavated coal ash in onsite lined landfills. During FY 2020-21, 1,916,990 tons of CCR were placed in coal ash monofills.

The COVID-19 pandemic attributed to changes of waste streams and other aspects of waste management such as:

- Septage waste increased due to the increase of time spent at home by the majority of North Carolinians.
- At least seven local governments or businesses cancelled Household Hazardous Waste collection events.
- Local governments collected fewer tons of electronics due to cancelled collection events and reduced operational hours to limit face-to-face contact with the public.
- Generation of trash and recycling shifted from commercial buildings to residences, causing local governments and haulers to manage more volume at public drop-off sites and the curb.

- The Division of Environmental Assistance and Customer Service offered two special grant programs: the COVID-19 Relief Grant provided funding to support the continuation or expansion of residential recycling programs during the pandemic and the Backyard Compost Grant provided funding for local governments to offer backyard compost bins to residents to divert food waste at home.

Data used in this report, along with other subsidiary reports, is available online at:

<https://deq.nc.gov/about/divisions/waste-management/solid-waste-section/solid-waste-facility-lists-presentations-and-annual-reports/solid-waste-management-annual-reports>.

### ***Key Findings FY 2020-21***

- The in-state and out-of-state Municipal Solid Waste (MSW) and Construction and Demolition Debris (C&D) disposed in North Carolina plus the waste that was generated in North Carolina and disposed in out-of-state facilities amounted to 13,949,017 tons in FY 2020-21.
- The 93 landfills permitted and operating in North Carolina reported disposing of a total of 13,136,743 tons of MSW and C&D solid waste, including waste imported from out-of-state.
- Municipal and C&D solid waste reported as disposed in North Carolina originating from South Carolina was 241,190 tons and Virginia was 64,738 tons for a total of 305,929 tons from out-of-state sources.
- Waste exported to Georgia, South Carolina, Tennessee and Virginia amounted to 665,969 tons.
- Remaining capacity for the 42 active MSW landfills in North Carolina calculates to approximately 25.7 years of municipal solid waste at the FY 2020-21 rate of disposal. However, the amount of waste generated last fiscal year was affected by the COVID-19 pandemic as well as debris generated by tropical storms.
- Industrial waste disposal amounted to 1,657,023 tons for the FY 2020-21.
  - North Carolina industrial waste is predominantly from the electric energy industry (CCR) and producers of paper products (pulp and paper sludges).
- The per capita rate of North Carolina waste disposed into in-state and out-of-state MSW and C&D landfills during FY 2020-21 remained relatively steady at 1.32 tons per person as compared to the adjusted previous year rate of 1.33 tons per person, primarily due to the influences of the pandemic and tropical storm conditions.
- Coal ash disposal in a MSW landfill did not affect the per capita disposal rate in FY 2020-21 as shown in ***Table V-1***.
- Excavated Coal Combustion Residuals (CCR) from Duke Energy coal ash impoundments totaling 1,823,199 tons were reported as disposed of in onsite landfills in FY 2020-21.
- Flue gas desulfurization (FGD) waste produced from Duke Energy coal-fueled plants totaled 925,941 tons; however, 939,463 tons of produced and excavated FGD waste were credited as beneficially used.
- Coal combustion residuals were mined from an industrial landfill for reuse as synthetic gypsum in the production of drywall, and more than 92,447 tons was diverted from disposal for use as a mine reclamation project.
- Local government recycling programs diverted 457,249 tons of household recyclables (glass bottles and jars, plastic containers, metal cans, paper, cartons and cardboard), which resulted in greenhouse gas savings of 1,215,790 metric tons of carbon dioxide equivalent.

- Additional recyclables recovered by local government programs totaled 1,133,502 tons which include yard waste, food waste, scrap metal, tires, electronics, textiles, construction and demolition debris and other hard-to-recycle materials such as batteries, paint, automotive fluids and chemicals.

***Departmental Considerations and Recommendations***

- The General Assembly is encouraged to consider ways to support the increased recovery and recycling of wastes, including solar panels which are expected to be decommissioned in larger volumes within the next approximately 20 years, assuming none are refurbished, and food waste which is estimated to make up nearly one-quarter of residential landfilled waste.
- The General Assembly is encouraged to consider evaluating the producer responsibility components of the state’s electronics legislation and the new tire advanced disposal fee to better support local recycling programs.

**B. Solid Waste Management**

Waste types handled at North Carolina facilities include municipal solid waste, industrial waste, construction and demolition waste, land-clearing waste, scrap tires, medical waste, compost and septage.

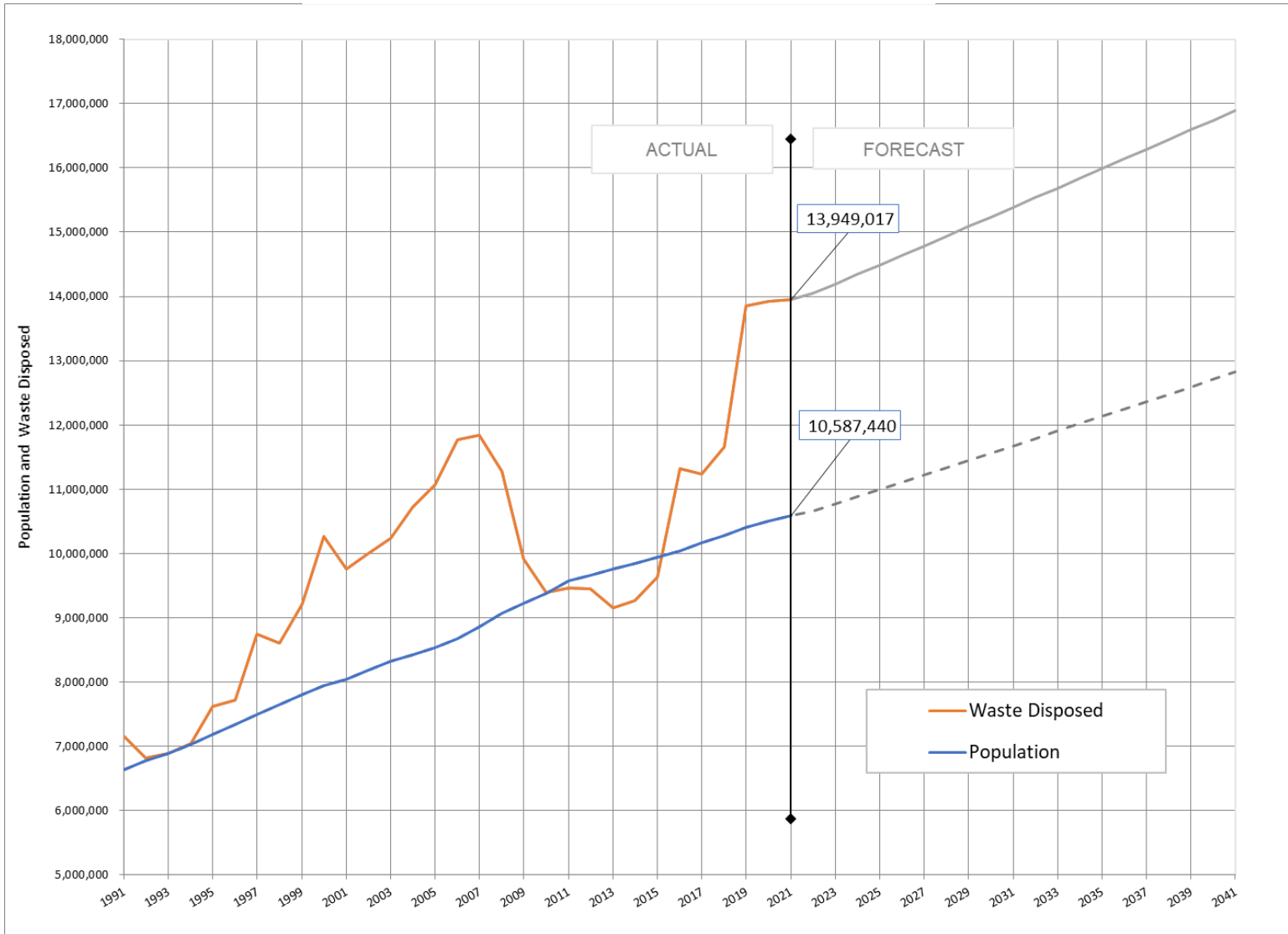
Coal combustion residuals, or CCR, generated at North Carolina’s six electric power plants, have received much study and attention because of the Coal Ash Management Act of 2014, which requires that the surface water disposal impoundments be removed and the ash be placed into lined landfills or recovered. In recent years, CCR has primarily been disposed in onsite industrial landfills at power plants or recovered for beneficial use.

**1. Municipal Solid Waste (MSW) and Construction and Demolition (C&D) Landfill Disposal**

North Carolina generated and disposed of a total of 13,949,017 tons of waste, including coal ash, that was generated during the fiscal year into MSW and C&D landfills within the state and out-of-state, which represents an increase of 22,341 tons of waste from the previous fiscal year.

*Figure V-1* below displays the history of disposal of waste since 1991. For each fiscal year, the tonnage figure represents the material that was generated during that year that entered disposal facilities.

**Figure V-1 MSW and C&D 20-Year Disposal Forecast**



Note: Population data is from the North Carolina Office of State Budget and Management (OSBM) State Demographer website [<https://www.osbm.nc.gov/demog/county-projections>] for Annual County Populations using the July 2020 data available at the following web link: [https://files.nc.gov/ncosbm/demog/countytotals\\_2020\\_2029.html](https://files.nc.gov/ncosbm/demog/countytotals_2020_2029.html).

Solid waste exported from North Carolina generators to out-of-state landfills located in Georgia, South Carolina, Tennessee and Virginia totaled approximately 665,969 tons in FY 2020-21. During that period, North Carolina landfills received and disposed of approximately 305,929 tons of waste that originated from South Carolina and Virginia.

In addition to normal MSW and C&D wastes, other post-industrial or business cleanups that are safely disposed in lined MSW landfills include petroleum-contaminated soils from leaking storage tanks under the Division of Waste Management’s Underground Storage Tank Section and wastes from development at industrial facilities under the Division of Waste Management’s

Brownfields Program. In past years, the cleanup from tropical storms created noticeable spikes in waste generation and disposal. This past fiscal year, waste generation was also affected by conditions caused by a pandemic.

*Figure V-1* above also provides a second perspective on North Carolina’s dependence on landfill disposal that includes both wastes generated during the current fiscal year. Tables related to waste disposal per county, facility and per capita can be found at:

<https://deq.nc.gov/about/divisions/waste-management/solid-waste-section/solid-waste-facility-lists-presentations-and-annual-reports/solid-waste-management-annual-reports>.

## 2. Coal Combustion Residual (CCR) and Product (CCP) Generation, Disposal and Reuse

Current North Carolina public utility generators of CCR and CCP, during FY 2020-21, recorded zero tons of generated coal ash disposed in MSW or non-coal ash industrial landfills.

Produced and excavated ash material removed from coal-fueled plants and coal ash impoundments were reported as not used in structural fill projects. The reporting of zero placement of CCR and CCP within structural fills is a result of being governed by the Coal Ash Management Act of 2014, beneficial use within Star Units located at Duke Energy’s Buck, Cape Fear and H.F. Lee facilities, as well as better recovery systems. Disposal of produced and excavated ash material in coal ash monofills has increased as excavation of ash basins continue across North Carolina. Within FY 2020-21, 1,823,199 tons of CCR were placed in coal ash monofills.

*Table V-1* shares information on the disposition of coal combustion wastes that intersected with landfill disposal. The information is derived from reporting of the five industries that generate ash at their facilities across North Carolina.

**Table V-1 Coal Combustion Wastes and Landfill Disposal**

Generator Annual Reporting	Coal Combustion By-products Waste (tons) generated FY 2020-21		Ash (tons) excavated from impoundment
	Ash	FGD	
Total produced	1,294,423	925,941	2,218,730
Used as Structural Fill	-	-	-
Other Beneficial Uses	360,007	939,463	525,519
Disposed in MSW and Industrial Landfills [not Coal Ash monofills]	0	-	-

- Recycling efforts continue to increase at industrial facilities statewide.
- Management of CCR, which consist of bottom and fly ash, are produced from coal-fired electric power plants and disposed of in onsite CCR landfills. Coal combustion products (CCP) in the form of ash is predominantly reused as an ingredient in cement.



- Flue gas desulphurization (FGD) residuals, or synthetic gypsum, is the primary ingredient in drywall.
- Fly ash, slag and bottom ash, can be used as construction material such as gravel or fill.
- Session Law 2016-95 revising the Coal Ash Management Act of 2014, required that Duke Energy provide ash beneficiation projects capable of processing 300,000 tons of ash, reclaimed from surface impoundments, for cementitious products. The STAR units have been placed in service. Duke Energy has been addressing production challenges and will continue to take measures to improve feed ash quality as well as pursue equipment modifications to increase production.
- Duke Energy has three recycling sites located at the Buck Station (Spencer, N.C.), HF Lee Station (Goldsboro, N.C.) and Cape Fear (Moncure, N.C.).
- Duke Energy reported in FY 2020-21 that 939,463 tons of gypsum was sent to the drywall or wallboard industry for reuse.

### 3. Solid Waste Tax

The N.C. Department of Revenue reported solid waste tax distribution of \$23,127,664, which equates to 11,563,832 tons of taxable solid waste going into landfills within North Carolina and through transfer stations to landfills in neighboring states. The gap between reported disposed tonnage and tax-paid tonnage was due to waste at federally-owned landfills on military bases and some specific waste streams received at MSW facilities (for example, biosolids) that are exempt from the solid waste tax. In addition, the large amount of excavated CCR impoundment wastes were not taxed because they were not transferred through a permitted solid waste facility.

Revenue from the solid waste tax was distributed to:

- Inactive Hazardous Sites Cleanup Fund – 50 percent is used to fund the assessment and remediation of pre-1983 landfills, and
- Local governments – 18.75 percent to counties and 18.75 percent to municipalities to assist with their waste and materials management programs, and
- General Fund – 12.5 percent.

The Solid Waste Tax proceeds and distribution are summarized in *Table V-2*.

**Table V-2 N.C. Dept. of Revenue Solid Waste Tax Distribution**

<b>PROCEEDS</b>	<b>1st Quarter</b>	<b>2nd Quarter</b>	<b>3rd Quarter</b>	<b>4th Quarter</b>	<b>Totals</b>
PROCEEDS AVAILABLE FOR DISTRIBUTION BEFORE COST	\$ 5,612,657.51	\$ 5,954,671.79	\$ 5,855,492.32	\$ 5,717,718.56	\$ 23,140,540.18
LESS: REIMBURSEMENT UNDER SESSION LAW 2007-543	\$ -	\$ -	\$ -	\$ -	\$ -
LESS: COST OF COLLECTING	\$ 221.53	\$ 200.74	\$ 199.82	\$ 12,253.69	\$ 12,875.78
<b>PROCEEDS AVAILABLE FOR DISTRIBUTION</b>	<b>\$ 5,612,435.98</b>	<b>\$ 5,954,471.05</b>	<b>\$ 5,855,292.50</b>	<b>\$ 5,705,464.87</b>	<b>\$ 23,127,664.40</b>
<b>DISTRIBUTION OF PROCEEDS</b>					
INACTIVE HAZARDOUS SITES CLEANUP FUND ( 50%)	\$ 2,806,218.00	\$ 2,977,235.54	\$ 2,927,646.26	\$ 2,852,732.43	\$ 11,563,832.23
AMOUNT AVAILABLE TO DISTRIBUTE TO CITIES ( 18.75%)	\$ 1,052,331.75	\$ 1,116,463.32	\$ 1,097,867.34	\$ 1,069,774.67	\$ 4,336,437.08
AMOUNT AVAILABLE TO DISTRIBUTE TO COUNTIES (18.75%)	\$ 1,052,331.75	\$ 1,116,463.32	\$ 1,097,867.34	\$ 1,069,774.67	\$ 15,900,269.31
GENERAL FUND ( 12.5%)	\$ 701,554.48	\$ 744,308.87	\$ 731,911.56	\$ 713,183.10	\$ 2,890,958.01
<b>TOTALS</b>	<b>\$ 5,612,435.98</b>	<b>\$ 5,954,471.05</b>	<b>\$ 5,855,292.50</b>	<b>\$ 5,705,464.87</b>	<b>\$ 23,127,664.40</b>

Note: totals do not match DEQ budget reports for FY21-22 due to timing of distributions from N.C. Department of Revenue (NCDOR). The table above was compiled using the following NCDOR data:

- 1st Quarter FY20-21: <https://www.ncdor.gov/documents/solid-waste-disposal-tax-distribution-quarter-ending-9-30-2020>
- 2nd Quarter FY20-21: <https://www.ncdor.gov/documents/solid-waste-disposal-tax-distribution-quarter-ending-12-31-2021>
- 3rd Quarter FY20-21: <https://www.ncdor.gov/documents/solid-waste-disposal-tax-distribution-quarter-ending-3-31-2021>
- 4th Quarter FY20-21: <https://www.ncdor.gov/documents/solid-waste-disposal-tax-distribution-quarter-ending-6-30-2021>

#### 4. Per Capita Disposal Rate

*Table V-3* below shows the history of North Carolina’s per capita disposal rate, including the impact of including excavated CCR on that rate. The table shows the baseline measurement of solid waste disposal in the benchmark years of FY 1990-91 and 1991-92 as well as the most recent 15 fiscal years. Two calculations were performed to determine per capita waste this fiscal year – one showing disposal per capita for wastes generated during the fiscal year and the other including both generated waste plus excavated CCR.

**Table V-3 North Carolina's Per Capita Disposal Rate**

Fiscal Year	NC Population	MSW and C&D Disposed [tons]	MSW per Capita [tons]	Coal Ash Disposed [tons]	MSW minus Coal Ash Disposed [tons]	MSW minus Coal Ash Disposed per Capita [tons]
2020-21	10,587,440	13,949,017	1.32	0.00	13,949,017	1.32
2019-20	10,508,254	13,916,869	1.32	127,005	13,789,864	1.31
2018-19	10,401,960	13,846,258	1.33	32,809	13,813,449	1.35
2017-18	10,283,255	11,651,999	1.13	643,808	11,008,191	1.07
2016-17	10,155,942	11,385,939	1.12	1,678,882	9,707,057	0.96
2015-16	10,056,683	11,323,734	1.13	743,822	10,579,912	1.05
2014-15	9,953,687	9,635,874	0.97	Not Measured Prior to FY15-16	9,635,874	0.97
2013-14	9,861,952	9,273,571	0.94		9,273,571	0.94
2012-13	9,765,229	9,149,130	0.94		9,149,130	0.94
2011-12	9,669,244	9,443,380	0.98		9,443,380	0.98
2010-11	9,586,227	9,467,045	0.99		9,467,045	0.99
2009-10	9,382,609	9,395,457	1.00		9,395,457	1.00
2008-09	9,227,016	9,910,031	1.07		9,910,031	1.07
2007-08	9,069,398	11,284,712	1.24		11,284,712	1.24
2006-07	8,860,341	11,837,104	1.34		11,837,104	1.34
2005-06	8,682,066	11,765,183	1.36		11,765,183	1.36
1991-92 [Benchmark]	6,781,321	7,257,428	1.07	7,257,428	1.07	
1990-91	6,632,448	7,161,455	1.08	7,161,455	1.08	

Note: MSW disposal data were updated based on additional report submittals.

### C. Municipal Solid Waste Landfill Capacity

The total remaining capacity of North Carolina’s 42 active MSW landfills measures approximately 417 million cubic yards, equating to approximately 261 million tons based on a calculated average compaction rate of 0.63 tons of waste per cubic yard of air space. The capacity does not include imported or exported waste. The state capacity calculates to 25.7 years of waste disposal should the rate of landfill use remain steady at last fiscal year’s rate of approximately 13.9 million tons per year for all 42 active MSW landfills. Continued efforts to increase recycling and material diversion will help maximize landfill capacity.

Overall, current and future landfill capacity in the state is sufficient, and all regions have access to adequate disposal capacity. However, the state’s landfill capacity is not uniformly available statewide due to permit conditions, franchise arrangements, service areas, population densities and distances. Some regions have limited disposal options and may be subject to higher disposal costs and possible disruptions in service should facilities close or fuel costs become prohibitive due to transport to distant facilities.

As shown in **Table V-3** above, the disposal of coal ash in MSW landfills did not occur in FY 2020-21, which is significantly less than in FY 2016-17. The downward trend for the past several years has favorably affected MSW landfill capacity in the State.

Tabulation of MSW and C&D landfill capacity can be found in the FY 2020-21 Landfill Capacity Report contained in the following website: <https://deq.nc.gov/about/divisions/waste-management/solid-waste-section/solid-waste-facility-lists-presentations-and-annual-reports/solid-waste-management-annual-reports>.

### 1. Industrial Landfill Disposal

In North Carolina, 10 permitted industrial landfills disposed of various types of industrial waste originating from internal operations. All industrial landfills except one are located where the waste is produced. The largest volume of waste disposed into industrial landfills is at electric power plants and consists of CCR. The paper product industry, which disposes of sludge and wood ash, is secondary in volume. Tabulation of landfilled industrial waste can be found in the FY 2020-21 Landfill Capacity Report, located online at: <https://deq.nc.gov/about/divisions/waste-management/solid-waste-section/solid-waste-facility-lists-presentations-and-annual-reports/solid-waste-management-annual-reports>.

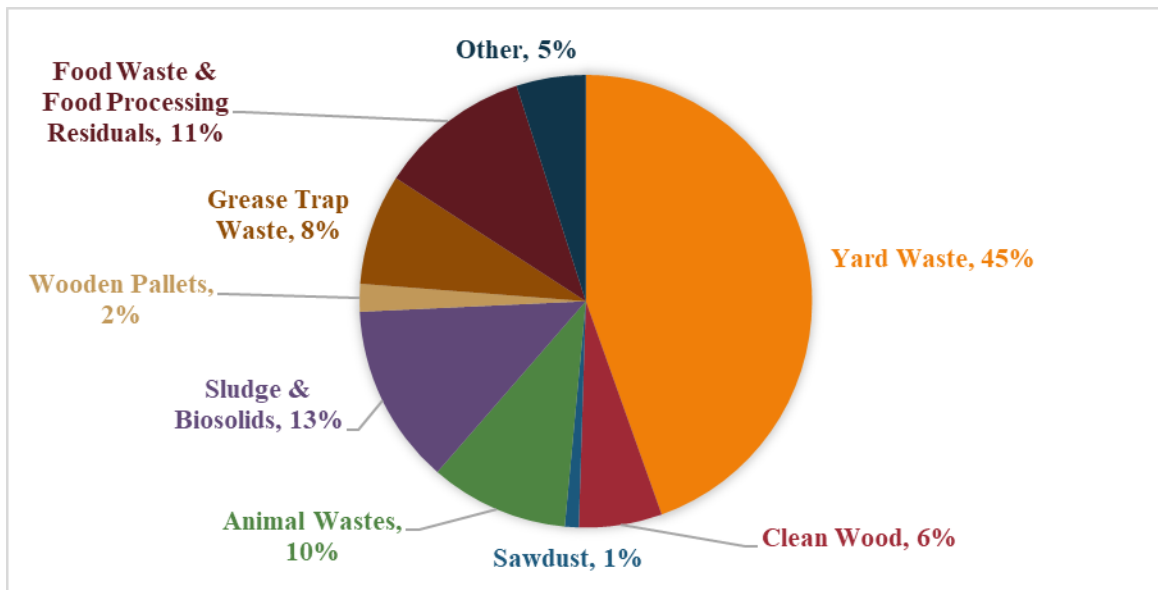
### 2. Composting and Mulching

A total of 58 composting and an additional 16 permitted mulching operations continued to divert organics from the municipal solid waste stream.

Composting operations diverted 18,469 tons of food residuals produced from industrial food processors with an additional 34,263 tons of yard waste, wood waste, biosolids and other wastes.

The combined composting and mulching operations managed more than 480,000 tons of feedstocks in FY 2020-21. Waste diversion through these operations continues to grow in importance. Currently, food waste diversion accounts for only 11 percent of feedstocks processed – an increase of two percent more than last year. These facilities have available capacity to increase food waste diversion in North Carolina. *Figure V-2* shows the fractions of materials used as feedstocks.

**Figure V-2 Feedstocks Composted / Mulched**



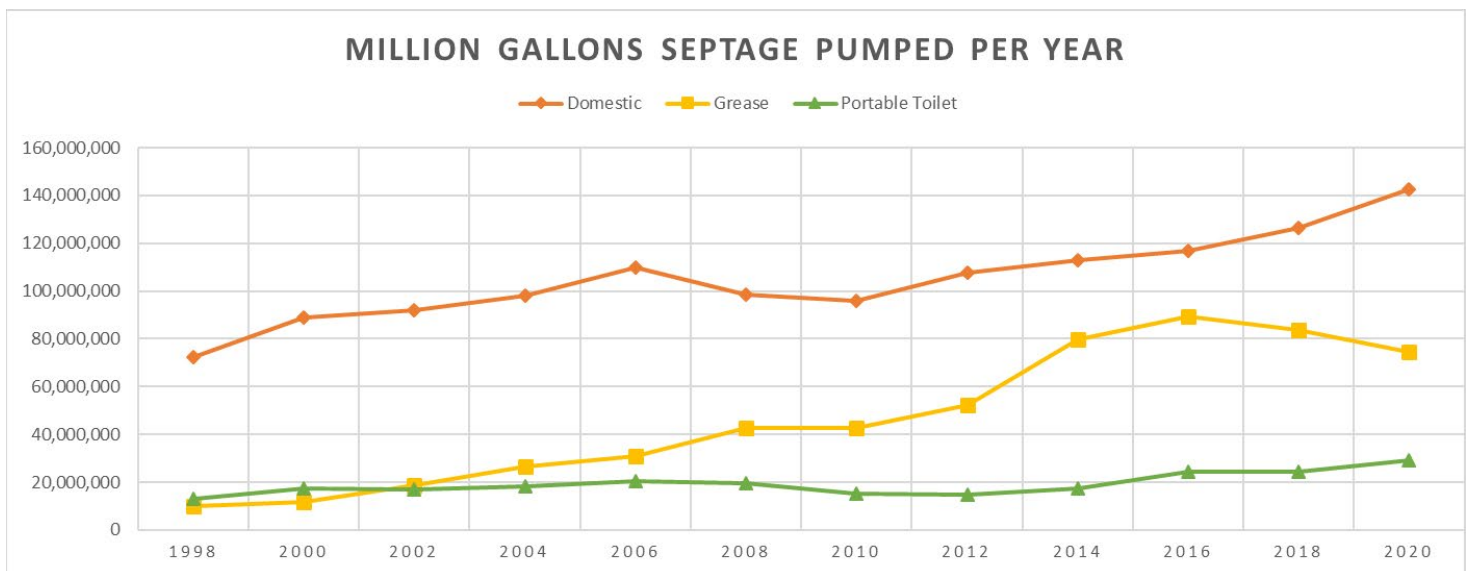
### 3. Land Application

Septage waste land application is accomplished through staff permitting and compliance activities for more than 550 septage haulers, 15 storage detention and treatment (dewatering) facilities, and 123 land application sites (representing 1,897 acres).

While most of the land-applied waste is septic tank, portable toilet, and restaurant grease trap waste, the program also assists waste generators with other wastes and by-products to determine if they are suitable for beneficial use through land application. Examples of beneficially reused waste include wood ash and tobacco dust. Best management practices are followed for each by-product to assure protection of public health and the environment after evaluation by staff, and are included in the site operational plans.

Since septage haulers are permitted on a calendar year basis, the volumes of septic tank (domestic septage), portable toilet, and grease trap wastes pumped are reported for the previous calendar year. Approximately 245,963,533 gallons total of domestic septage, grease septage and portable toilet waste was pumped in calendar year 2020 compared to 268,030,965 pumped in calendar year 2019. The decrease in volume was primarily from the decrease in the reported amount of portable toilet waste pumped in 2019. The reported amount of portable toilet waste pumped in 2019 was double that of previous years and may have been attributed to an increase in construction and development activities across the state. For 2020, the reported amount of portable toilet waste pumped was consistent with historical averages. *Figure V-3* shows the gallons of septage pumped per year.

**Figure V-3 Gallons of Septage Pumped Per Year**



#### 4. Medical Waste

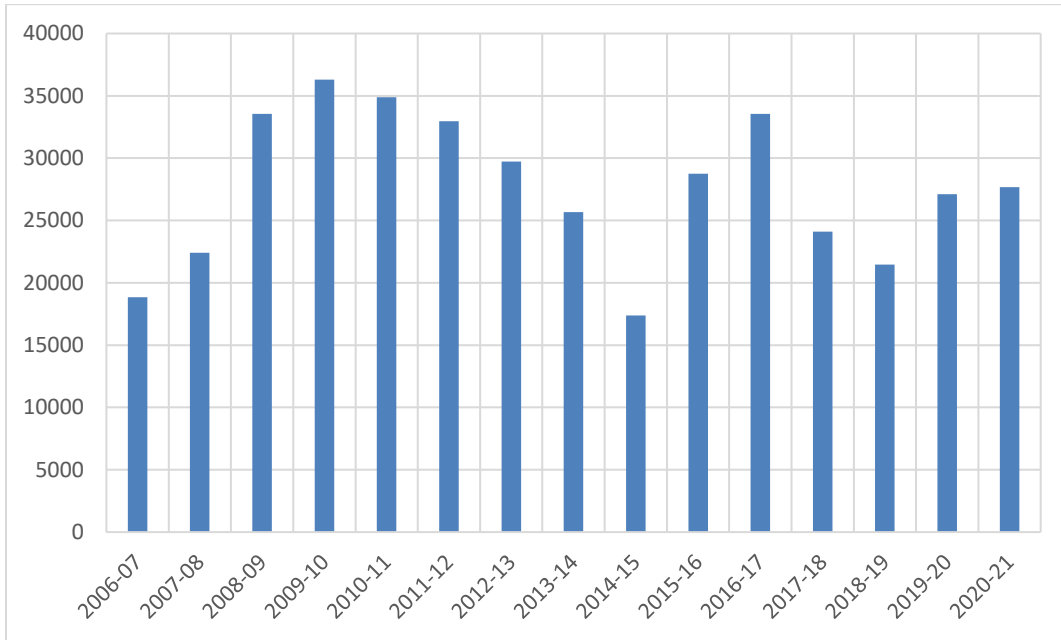
During FY 2020-21, four commercial medical waste treatment providers operated in North Carolina. The Solid Waste Section has approved the use of 19 alternative medical waste treatment technologies that use a combination of waste shredding, steam sterilization, chemical, infrared, ozone, and heat to treat medical waste at generator locations.

*Figure V-4* shows the tonnage of medical waste treated at North Carolina’s commercial medical waste treatment facilities during FY 2020-21. A total of 16,694 tons of medical waste generated in North Carolina and 10,984.73 tons generated from other states was treated.

*Figure V-4* does not include medical waste from healthcare facilities which treat waste on-site.

These healthcare facilities are regulated by the N.C. Department of Health and Human Services; although, DEQ may address specific concerns regarding medical waste treatment such as packaged stored medical waste awaiting shipment and treatment device operation.

**Figure V-4 Tons of Medical Waste Processed by Fiscal Year**



### 5. Household Hazardous Waste

Household hazardous waste (HHW) is household items that are toxic, ignitable, corrosive or reactive. Household hazardous waste includes items such as household cleaners, pesticides, herbicides, fertilizers, pool chemicals, paints, automotive fluids, and batteries. These waste types are dangerous to human health and the environment. The Solid Waste Section recommends that citizens properly dispose of HHW at an approved collection site. Local HHW collection sites may be temporary one-day events or permanent ongoing collection sites.

Twenty-three counties in North Carolina have permanent HHW collection sites (30 sites total). These 30 permanent sites are permitted facilities and collected 8,468,224.65 pounds or 4,234.11 tons of household hazardous wastes as shown in *Table V-4* below.

**Table V-4 Permanent HHW Facility Collections FY 2020-21**

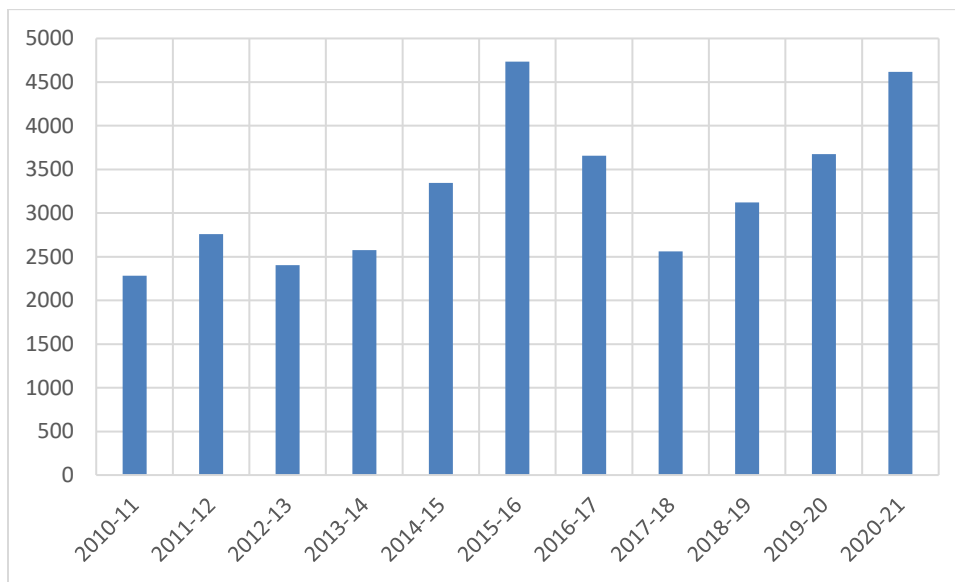
<b>Household Hazardous Waste</b>	<b>Pounds</b>
Various paints	5,689,325.65
Flammable liquids and solids	1,072,349.00
Automotive oil, filters, and antifreeze	551,413.00
Lead-acid, cadmium, lithium and alkaline batteries	125,314.00
Mercury containing fluorescent light bulbs and other mercury-containing materials	172,164.00
Compressed gases	157,569.00
Poisonous materials such as insecticides, herbicides, fungicides and pool chemicals	259,012.00
Corrosive materials	177,984.00
Oxidizing substances	122,653.00
Aerosols	117,927.00
Smoke Alarms	22.00
PCB/Ballasts	42.00
Propane tanks	200.00
Fire extinguishers	22,260.00

Twenty-eight counties, six municipalities and one business held 33 one-day temporary HHW collection events during FY 2020-21. The 33 events collected a total of 765,387 pounds or 382.69 tons of household hazardous wastes, which is 146.98 tons more than FY 2019-20.

*Figure V-5* illustrates the amounts of HHW collected annually since FY 2010-11. A complete listing of locations of permanent HHW sites as well as current one-day events can be found at: <https://deq.nc.gov/about/divisions/waste-management/hhw>.

Although the collection of HHW is a costly endeavor, increasing numbers of local governments as well as civic organizations and private industries are arranging for this valuable service for North Carolina communities.

**Figure V-5 Household Hazardous Waste in Tons by Fiscal Year**



## 6. Facility Inspections

The department is responsible for conducting inspections/site visits at the following variety of solid waste management facility types:

- C&D Landfills over pre-regulatory MSW Landfills
- Closed Post-Closure Landfills
- Compost Facilities
- Construction & Demolition Landfills (C&DLF)
- Industrial Landfills
- Land Application Sites
- Land Clearing and Inert Debris Landfills (LCID)
- LCID Notification Landfills (open and closed)
- MSW Landfills
- Transfer Stations
- Coal Combustion Product Landfills and Structural Fills
- Household Hazardous Waste Collection Sites
- Material Recovery Facilities
- Medical Waste Treatment Facilities and Incinerators
- Septage Detention and Treatment Facilities
- Septage (hauler) Firms
- Tire Monofills
- Tire Processing / Collection Facilities
- Treatment and Processing Facilities
- White Goods Collection
- Yard Waste Notifications

## 7. Non-Facility Inspections and Evaluations

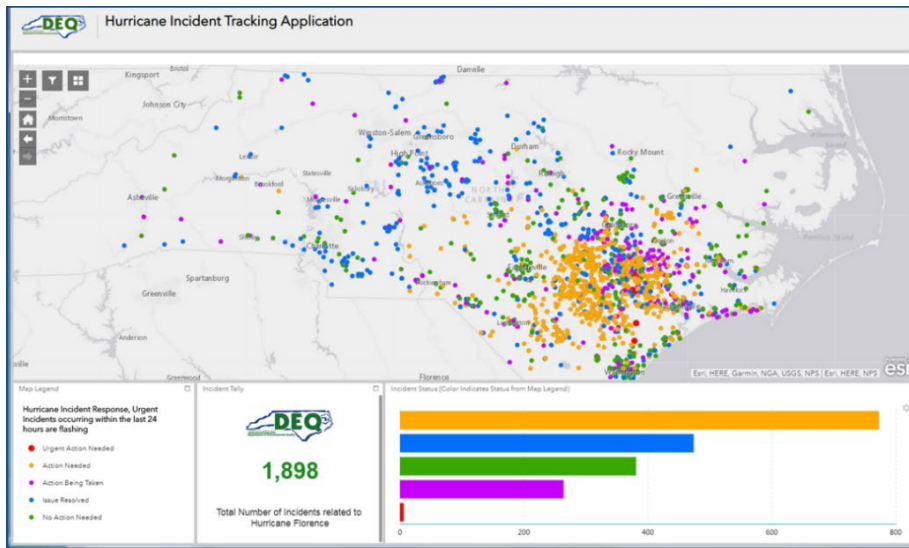
In addition to the facility types listed above, DEQ also provides inspections and evaluations for the following:

Illegal Dumping: The department provides technical assistance to residents and businesses on the proper management, recycling or disposal of solid wastes. It investigates complaints of solid waste illegal dumping, working to have the sites cleaned up and taking enforcement action when necessary for the protection of human health and the environment. The department also works with local governments to establish and maintain ordinances and programs that address littering and indiscriminate dumping in their communities, and to avoid illegal dumping by communicating disposal procedures and locations to residents, especially following a storm or other disaster.

Disaster Response and Preparation: The department collaborates with federal partners, N.C. Department of Public Safety's Division of Emergency Management, and local governments to support the Federal Emergency Management Agency's National Response Framework Emergency Support Functions related to solid waste debris removal (ESF-3), oil and hazardous materials response (ESF-10), and animal mortality (ESF-11). DEQ staff assisted with preparation and response for Hurricane Isaias in 2020 by continuing to develop and improve GIS (Geographical Information System mapping) tools for reporting, sharing, and summarizing information about the environmental incidents that DEQ handles during an emergency response. DEQ also worked to develop GIS tools for locating waste management facilities to assist with preparation in the storm's projected path and for disposal.



**Figure V-6 Hurricane Incident GIS Tracking Tool**



The department continues to work with local governments to foster the message that disaster preparedness is essential, given the history of storm destruction in North Carolina, and encourages communities to establish pre-approved temporary debris storage and reduction (TDSR) sites for vegetative and demolition debris prior to an emergency or disaster. The department maintains a record of more than 650 of these pre-approved TDSR sites.

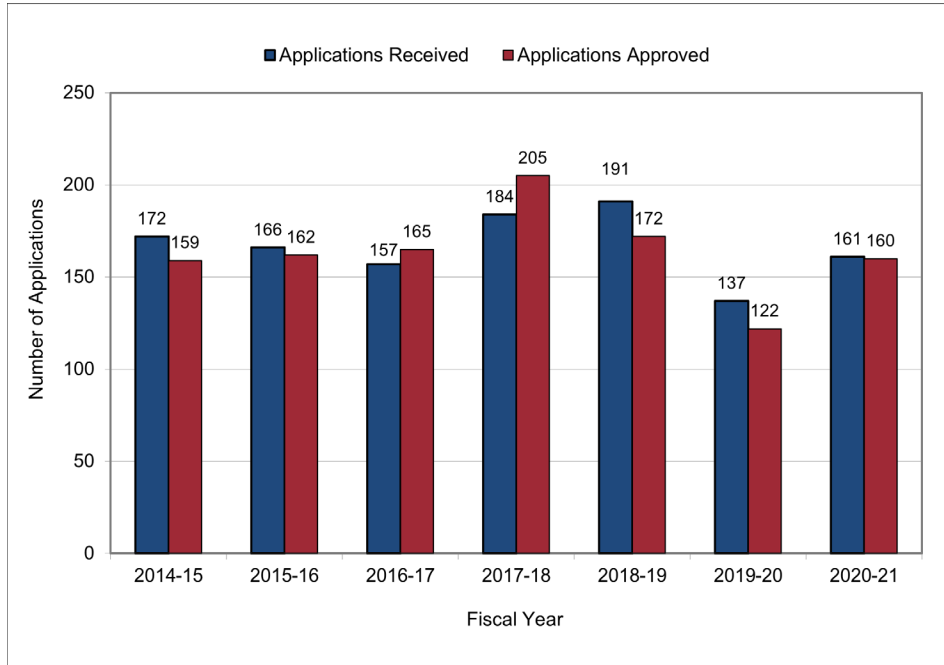
The department assisted with response and clean-up following Hurricane Isaias; evaluated and coordinated the review of 19 new TDSR sites with the State Historic Preservation Office and Natural Heritage Program; and coordinated with local governments and FEMA for the activation and subsequent clean-up of 32 TDSR sites. It also provided technical assistance with the proper disposal of storm debris. Because DEQ already had systems in place to communicate and conduct debris site reviews using virtual means and GIS tools like the one depicted above, it was able to continue activities remotely, with minimal interruption of the normal procedures.

**Tax Certifications:** The department processes certification applications (see *Figure V-7*) for special tax treatment of facilities and equipment used in recycling of a solid waste or resource recovery from a solid waste. It has been processing these applications since the mid-1970s at no cost to the applicant. During the pandemic, the Solid Waste Section worked with businesses to continue conducting inspections for tax certification throughout North Carolina by virtual inspection, or by in-person inspection using safety protocols when stay-at-home orders were lifted.

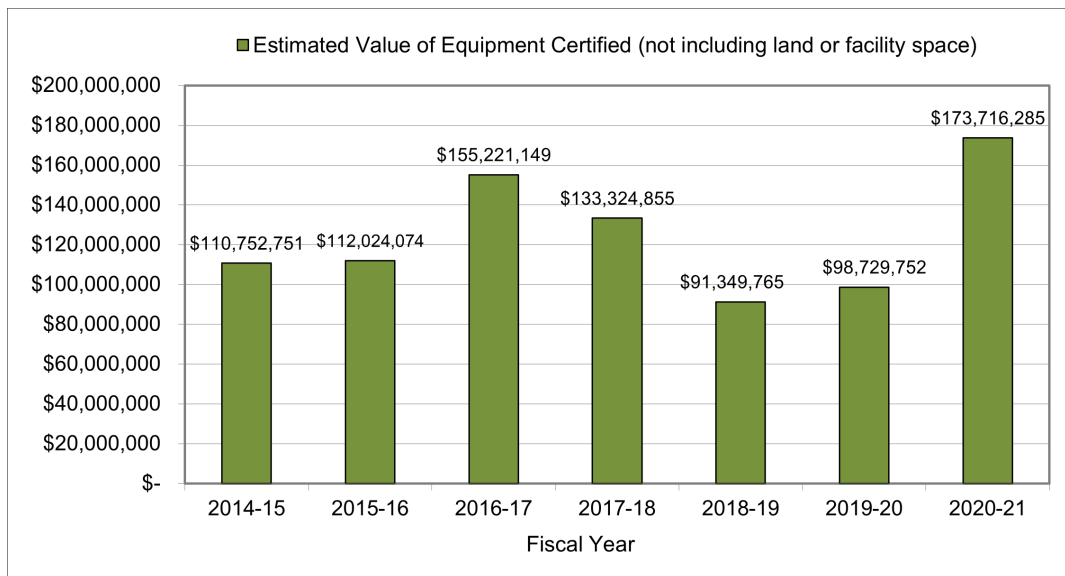
In the past seven years, DEQ has processed approximately 1,200 certification applications. *Figure V-6* shows applications received and approved for the past seven years, while *Figure V-7* shows that these approximately 1,200 applications resulted in an estimated value (as reported by the applicant) of \$875 million in business equipment being exempted from local government property tax assessment. This amount does not include the value of the land and facility areas also exempted from local government tax assessment in that time frame since this data is not available. The department estimates that Solid Waste Section staff collectively spend time equivalent to two staff positions reviewing and processing tax certification applications, providing technical assistance and conducting site visits for these facilities to determine

whether the requested items comply with the general statutes and administrative code regarding special tax treatment. The estimated staff time does not include time spent by the department's Division of Environmental Assistance and Customer Service staff providing additional technical assistance for these applications.

**Figure V-7 Tax Certification Application Received and Approved**



**Figure V-8 Estimated Value of Business Equipment Certified as Tax Exempt**



## 8. Facility Operator Training and Public Outreach

The Solid Waste Section is committed to the protection of public health and the environment through education, inspections and compliance, and environmental monitoring. The section has a long-standing history of promoting training for the regulated community and public as required by statute as well as through technical assistance, collaboration, outreach activities and customer service.

**D. Local Government Waste Reduction Activities and Recycling Markets**

Solid Waste and Materials Management [Annual Reports](#) received from local governments provide data on public source reduction, reuse, recycling and composting activities statewide as well as other aspects of solid waste management. Data from these reports helps produce a picture of waste reduction, recycling and materials management efforts in North Carolina. This data offers information that helps gauge the breadth and relative effectiveness of local government programs in diverting materials from disposal and delivering them to industry for reprocessing. Data from these annual reports also helps document the trends in recycling and reuse program implementation, and the evolving nature of public materials recovery efforts in North Carolina.

**1. Source Reduction and Reuse Programs**

Operating a source reduction or local reuse program can be a cost-effective way to help citizens reduce the amount of solid waste that is discarded. These programs are typically popular with residents and have the potential to be a low-cost opportunity to engage the community, creating awareness about strategies that can be used to reduce the cost of disposal. Despite these benefits, only half of North Carolina’s counties and 40 out of 452 municipalities reported operating these programs. In general, waste prevention through source reduction and reuse programs does not seem to be a high priority for most communities.

*Table V-5* Local Source Reduction / Reuse Programs below examines the types of source reduction and reuse programs operated by local governments over the past five years. The total number of local governments operating a source reduction and/or reuse program during FY 2020-21 increased slightly as compared to the previous fiscal year with 50 counties and 40 municipalities reporting that they operate some sort of program to help their residents reduce the amount of waste they produce or to reuse materials instead of discarding them.

**Table V-5 Local Source Reduction / Reuse Programs**

<i>Program Type</i>	<i>FY 2016-17</i>	<i>FY 2017-18</i>	<i>FY 2018-19</i>	<i>FY 2019-20</i>	<i>FY 2020-21</i>
Backyard Composting Programs	40	40	39	37	38
Source Reduction Programs	65	59	58	63	64
Public Reuse Programs	40	40	41	36	35
Total Local Governments with Source Reduction or Reuse Programs	93	92	92	87	90

**2. Local Government Recovery**

**Table V-6** and **Table V-7** below compile local government materials recovery operations over the past 10 years. Local government recovery showed a small increase in FY 2020-21 when compared to the previous fiscal year. Recovery of most materials was steady with an increase in the amount of paper products and a decrease in the amount of glass collected. Factoring in the annual population growth results in a decrease in the amount recovered per capita.

Recovery totals for the past two years are lower than previous years due to a change in the methodology used to calculate the breakout of paper, plastic, metal and glass from commingled recycling collection programs. Beginning in FY 2019-20, a portion of the commingled recycling tonnage was assumed to be contamination, or non-recyclable material, that gets removed and sent to the landfill for disposal. This results in a lower total recovery reflected in **Table V-7 Local Government Recovery (Tons) FY 2016-17 through FY 2020-21** is a more accurate estimation of true landfill diversion.

Decreases were also seen in the recovery of electronics and tires. Collection of these materials may have been impacted by the COVID-19 pandemic, which was affecting local government waste management programs in beginning of FY 2020-21. Some local governments temporarily suspended special collection programs or reduced operational hours to maintain safe working conditions for staff.

Total recovery results from the past decade reflect a mature public recycling system that has maintained resiliency despite recycling market challenges beginning in 2018 and through the COVID-19 pandemic. Local governments operate a base level of programs and have maintained public participation that is holding its own in terms of material capture, even as the “evolving ton” of traditional recyclables generated in households becomes lighter over time. Highlights from **Table V-6** and **Table V-7** will be examined in greater detail throughout this chapter.

**Table V-6 Local Government Recovery (Tons) FY 2011-12 through FY 2015-16**

<i>Material</i>	<i>FY 2011-12</i>	<i>FY 2012-13</i>	<i>FY 2013-14</i>	<i>FY 2014-15</i>	<i>FY2015-16</i>
Total Paper	344,758	321,819	318,183	336,899	325,539
Total Glass	96,819	117,237	115,997	121,371	124,936
Total Plastics	36,670	39,322	44,407	45,374	45,975
Total Metal*	51,545	51,662	49,525	51,736	62,389
Total Organics**	706,560	604,889	842,282	757,778	735,367
Special Wastes	6,961	6,496	6,870	7,053	7,391
Electronics and Televisions	14,688	14,160	14,786	15,076	16,682
Construction and Demolition Debris	93,858 <sup>1</sup>	71,225	86,311	88,714	114,649
Tires***	121,552	120,013	136,943	151,069	145,122
Other	1,616	1,725	1,061	951	1,483
<b>Totals</b>	<b>1,475,028<sup>1</sup></b>	<b>1,348,548</b>	<b>1,616,334</b>	<b>1,576,021</b>	<b>1,579,532</b>
<b>Per Capita Recovery (lbs.)</b>	<b>305.10<sup>1</sup></b>	<b>276.19</b>	<b>327.79</b>	<b>316.67</b>	<b>314.13</b>
<b>Recovery Ratio (Recycling:Disposal)</b>	<b>0.16</b>	<b>0.15</b>	<b>0.18</b>	<b>0.16</b>	<b>0.15</b>

**Table V-7 Local Government Recovery (Tons) FY 2016-17 through FY 2020-21**

<i>Local Government Recovery (Tons) and Performance Measures (continued)</i>					
<i>Material</i>	<i>FY 2016-17</i>	<i>FY 2017-18</i>	<i>FY 2018-19</i>	<i>FY 2019-20</i>	<i>FY2020-21</i>
Total Paper	352,601	356,202	322,959	285,848	311,703
Total Glass	127,646	130,511	124,632	104,659	91,164
Total Plastics	42,567	38,388	40,611	39,444	38,185
Total Metal*	70,309	75,889	76,140	87,167	91,515
Total Organics**	821,547	756,951	925,289	817,307	828,155
Special Wastes	8,239	9,010	9,400	8,720	9,693
Electronics	15,795	13,353	13,444	11,736	10,624
Construction and Demolition Debris	127,759	104,654	102,240	86,973	90,586
Tires***	132,330	147,694	153,645	139,104	118,165
Other	1,816	4,034	2,004	2,118	961
<b>Totals</b>	<b>1,700,609</b>	<b>1,636,686</b>	<b>1,770,364</b>	<b>1,583,076</b>	<b>1,590,751</b>
<b>Per Capita Recovery (lbs.)</b>	<b>334.90</b>	<b>318.32</b>	<b>340.39</b>	<b>301.30</b>	<b>300.50</b>
<b>Recovery Ratio (Recycling:Disposal)</b>	<b>0.17</b>	<b>0.15</b>	<b>0.13</b>	<b>0.11</b>	<b>0.11</b>

\* Includes white goods, aluminum cans, steel cans and other metals.

\*\* Includes yard waste, pallets, wood waste and food waste.

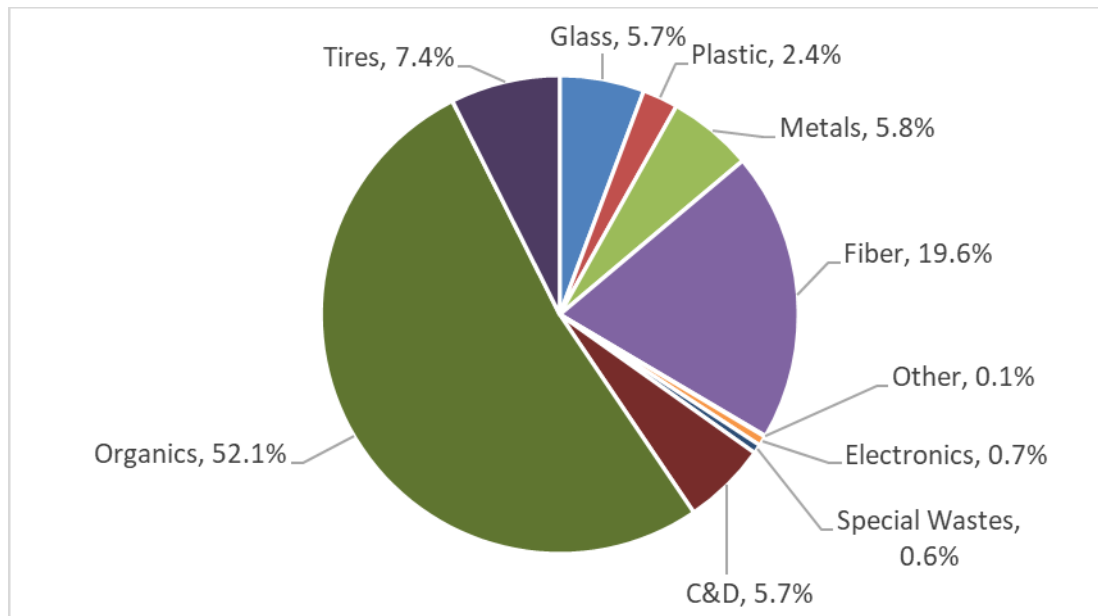
\*\*\* Tons of tires listed as recovered includes only those tires originating from within North Carolina that were processed in North Carolina. Data on the recovery of North Carolina-originated tires that were exported outside of the state is not available.

<sup>1</sup> Construction and Demolition Debris Tonnages, Total Recovery and Per Capita Recovery for FY 2011-12 was revised in 2013 because of decreased Construction and Demolition Debris Recovery due to reporting errors.

### 3. Recovery of Particular Materials

Public recycling programs play an important role in providing recovered materials to the supply chain for private manufacturing. *Figure V-9* provides a material-specific look at those materials diverted from disposal to economic use by local government recovery operations in FY 2020-21.

**Figure V-9 Characterization of Local Government Recovery**



The single largest category of material recovered by local governments continues to be organics. This category includes vegetative debris, clean wood (unpainted and untreated dimensional lumber), pallets, food waste and oyster shells. The recovery of vegetative debris or yard waste is accomplished through public and private mulching and composting, though boiler fuel and other energy markets are also an important destination for yard waste collected by local governments. For a detailed look at the management of yard waste in FY 2020-21, please see the section titled **Yard Waste Management**.

The annual recovery of organic materials can be erratic because yard waste recovery can vary widely from one year to the next because of weather conditions and storm events. During FY 2020-21, organics constituted more than 52 percent of total local government recovery. Fiber,

or paper products, and tires were the next two largest categories of materials recovered, contributing 19.6 percent and 7.4 percent respectively.

#### 4. Recovery of Traditional Materials

Traditional recyclable materials are the items or materials that most citizens think of when reflecting on recycling. These materials include fiber or paper (corrugated cardboard, magazines, newspapers, office paper and residential mixed paper) and containers (aluminum beverage cans, glass bottles and jars, plastic bottles and containers, and steel food containers). These materials are common in households, though they are also found in the workplace, bars, restaurants and away-from-home settings such as parks and other public venues.

In FY 2020-21, North Carolina local government recycling programs reported recycling 457,249 tons of glass bottles and jars, plastic containers, metal cans, and paper, cartons, and cardboard. The EPA has provided the [Waste Reduction Model](#) to help estimate the carbon dioxide equivalent emissions avoided from recycling instead of landfilling discarded materials. In most cases, manufacturing products from recycled material use less energy than manufacturing products from raw materials, which translates to fewer fossil fuels burned and reduced emissions of greenhouse gases that contribute to climate change. Recycling instead of landfilling these traditional materials resulted in greenhouse gas emissions savings of 1,215,790 metric tons of carbon dioxide equivalent, which is equivalent to removing the annual emissions of 258,129 passenger vehicles.

The total amount of traditional materials recovered by public recycling programs in FY 2020-21 increased 2.7 percent compared to the previous fiscal year. While this represents a small uptick, the recovery of fiber and containers for the past two years is lower than in previous years due to a change in methodology beginning in FY 2019-20. In previous years, all materials collected through commingled recycling programs were allocated as recycled fiber or container materials. However, a portion of the collected commingled mix is known to be contamination, or non-recyclable material, that gets removed for landfill disposal. Beginning in FY 2019-20, a percentage of the commingled mix is subtracted as contamination to provide a more accurate estimate of the true recycling resulting from commingled programs. In FY 2020-21, nearly 20 percent of commingled tons were removed as contamination, as discussed in Section D.7 on page 97 below.

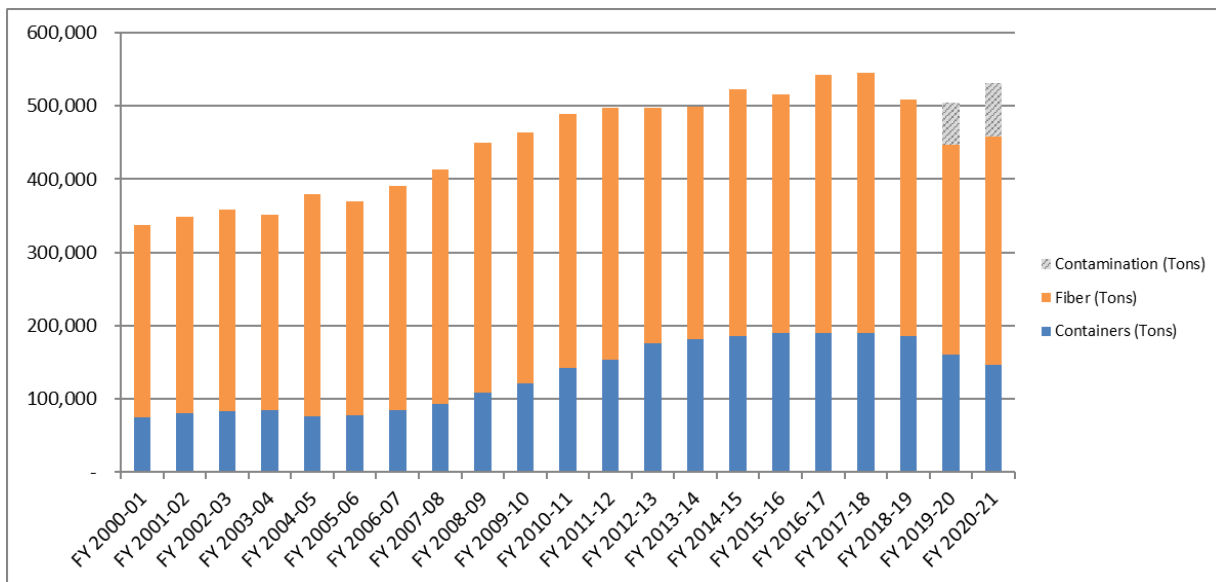
Fiber recovery during FY 2020-21 increased 9 percent compared to FY 2019-20. This is likely explained by more aggressive targeting and effective capture of cardboard and mixed paper stimulated by improved market pricing as explored in the **Recycling Markets and Prices** section. Additionally, more cardboard was likely available due to an increase in shipping boxes from e-commerce purchases during the COVID-19 pandemic.

Container recovery during FY 2020-21 decreased 8.7 percent compared to the previous year. This is due in part to a decrease in the amount of glass collected for recycling. Some communities have independently made the decision to exclude glass from the mix of commingled materials collected in curbside recycling programs and one MRF stopped accepting glass in 2020. Some of the impacted communities offer glass drop-off recycling

options, but these programs do not recover as much glass as those that collect it curbside. Other factors contributing to the decreased tonnage include continued efforts by consumer product manufacturers to reduce the weight of packaging, in particular plastic bottles and metal cans, and decisions made by consumer product brand owners to move products from being packaged in cans and jars towards increasingly popular flexible packaging such as pouches.

The overall changing make-up of traditional materials recovery is known in the recycling industry as the “evolving ton,” and this phenomenon is not unique to North Carolina. **Figure V-10** documents the trend in the recovery of traditional materials over the past 20 years. As discussed previously, FY 2019-20 was the first year calculating and removing a portion of the commingled recycling tons as contamination.

**Figure V-10 Traditional Recyclable Material Recovery FY 2000-01 FY 2020-21**



## 5. Recovery of Construction and Demolition Materials

Local government recovery of C&D debris includes the capture of materials generated by construction and/or demolition activities. Materials in this waste stream include shingles, vinyl siding, sheetrock, carpet and aggregate (brick, block and other rubble).

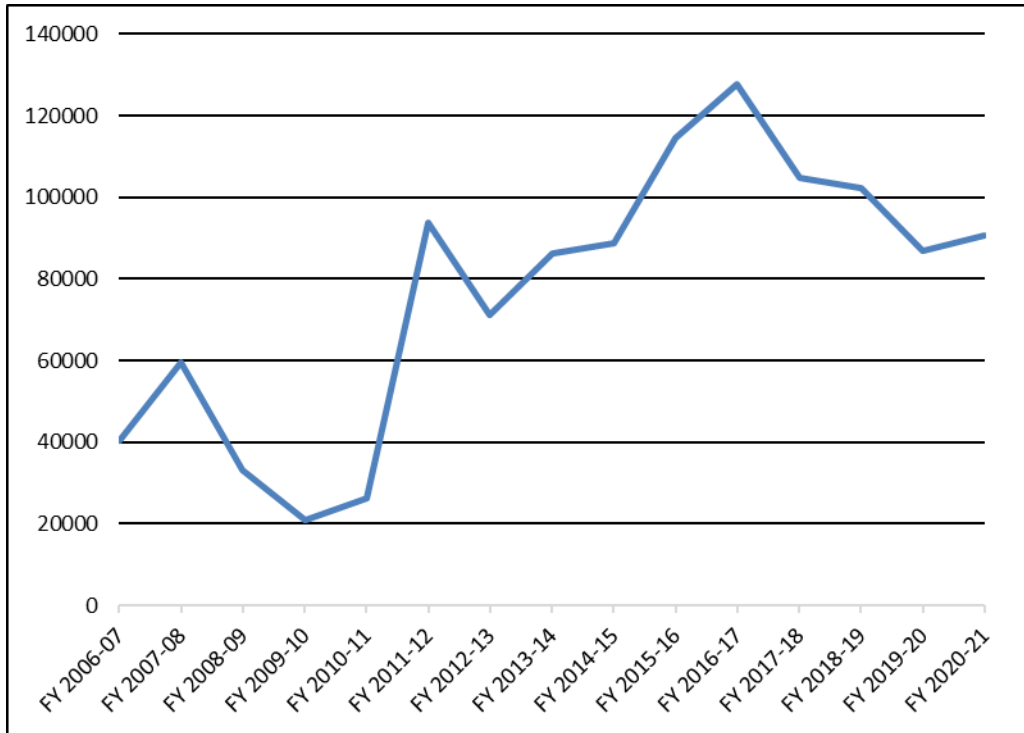
Clean lumber and wooden pallets, corrugated cardboard and scrap metal may also be generated as a result of construction and demolition activities, though for the sake of this report when these materials are recycled by local governments they are included in categories for organics, metal and paper.

Local governments have increasingly looked to the C&D waste stream for recycling success, and this has increased as new home construction remains strong across the state. Recycling efforts focused on the C&D waste stream can yield impressive tonnage results. A large makeup of C&D recycling tonnage can be attributed to the recovery of aggregate such as concrete and brick. This material is relatively easy to recover at disposal facilities such as C&D landfills, and it can be processed to into a gravel-substitute that can provide substantial cost avoidance through decreased need to purchase new gravel. Construction and demolition



recycling in FY 2020-21 increased slightly from the previous year, with 90,586 tons reported. **Figure V-11** illustrates the change in the amount of C&D materials captured by public programs since FY 2006-07.

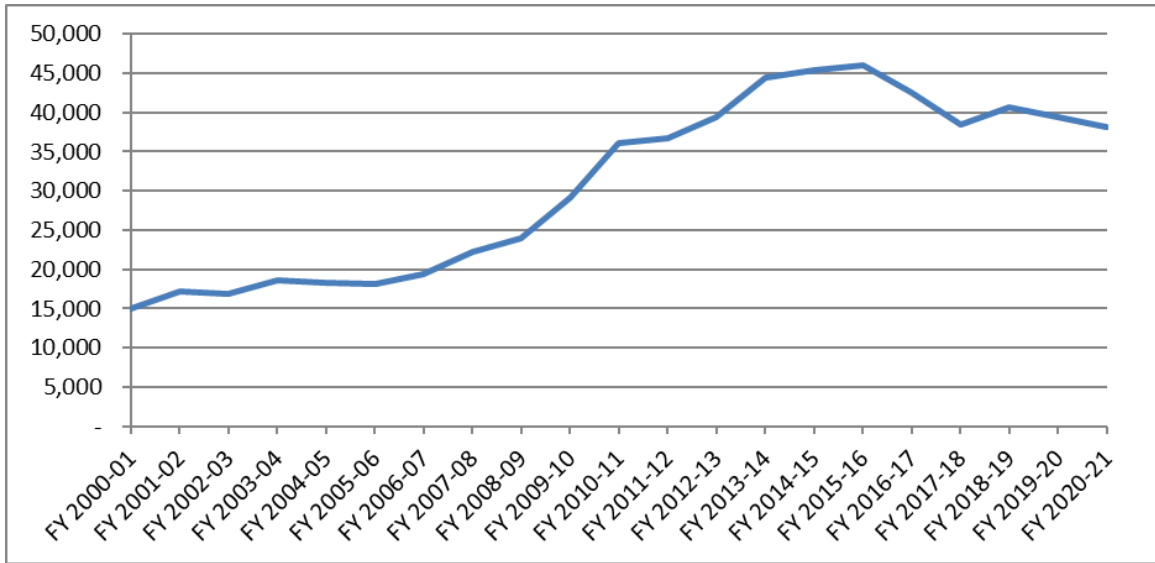
**Figure V-11 Public C&D Recycling (Tons) FY 2006-07 to FY 2020-21**



## 6. Plastic Recycling in North Carolina

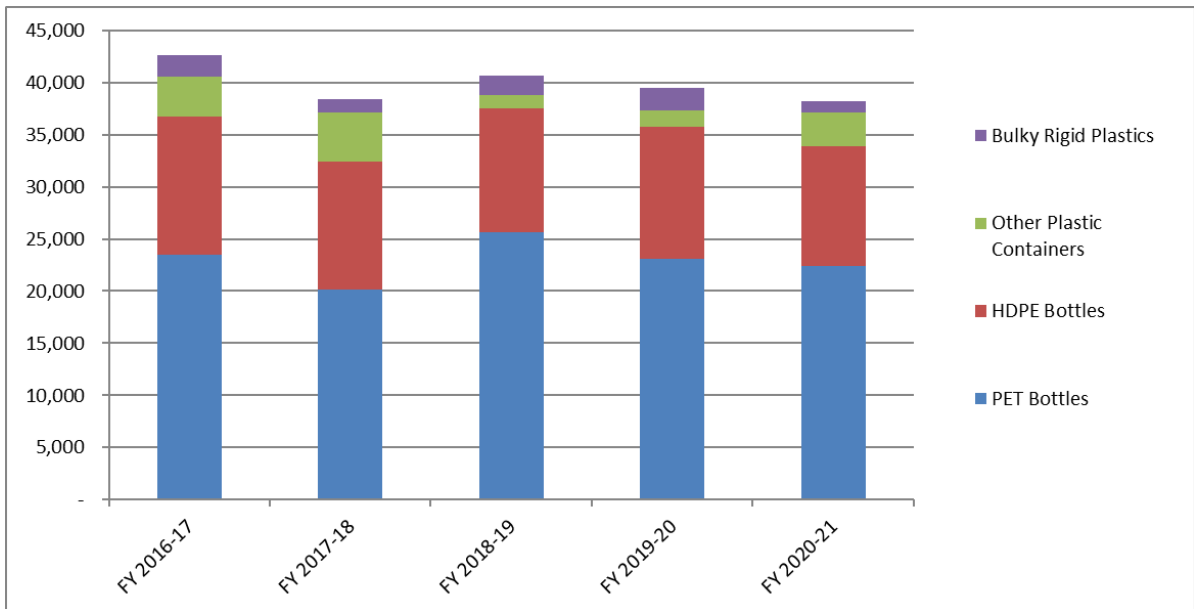
Total plastic recycling by local governments in North Carolina decreased from 39,444 tons in FY 2019-20 to 38,185 tons during FY 2020-21. This continues a general trend of declining plastic recovery since FY 2015-16. This decrease may be explained in part by continued light-weighting of consumer bottles, occurring because plastics manufacturers are advancing packaging designs to use less plastic to create the same sized containers. This means that more plastic bottles need to be collected to achieve consistent recycling tonnage. A [national report](#) produced by the Association of Plastics Recyclers and The American Chemistry Council also shows a general declining plastic bottle recovery trend following a peak in 2014. FY 2018-19 has been the only year since FY 2015-16 that plastic recovery by North Carolina local governments increased. **Figure V-12** illustrates the public recovery of plastic over the past 20 fiscal years.

**Figure V-12 Plastics Recovery (Tons) FY 2000-01 to FY 2020-21**



Plastic bottles made of PET and HDPE combine to represent 89 percent of all plastic materials recovered by local governments in FY 2020-21. Non-bottle plastic containers such as cups, tubs and ‘clam-shell’ style plastic containers (collectively known as Other Plastic Containers) along with larger bulky rigid plastic durable items such as buckets, totes and carts had been a growing sector of total plastics recovery but has slowed in the past two years due to a lack of markets for those materials and an emphasis on recycling PET and HDPE bottles, jugs and jars that have strong domestic markets. *Figure V-13* provides a more detailed examination of the recovery of the different types of plastic materials over the last five fiscal years.

**Figure V-13 Plastics Recovery (Tons) by Type FY 2016-17 to FY 2020-21**

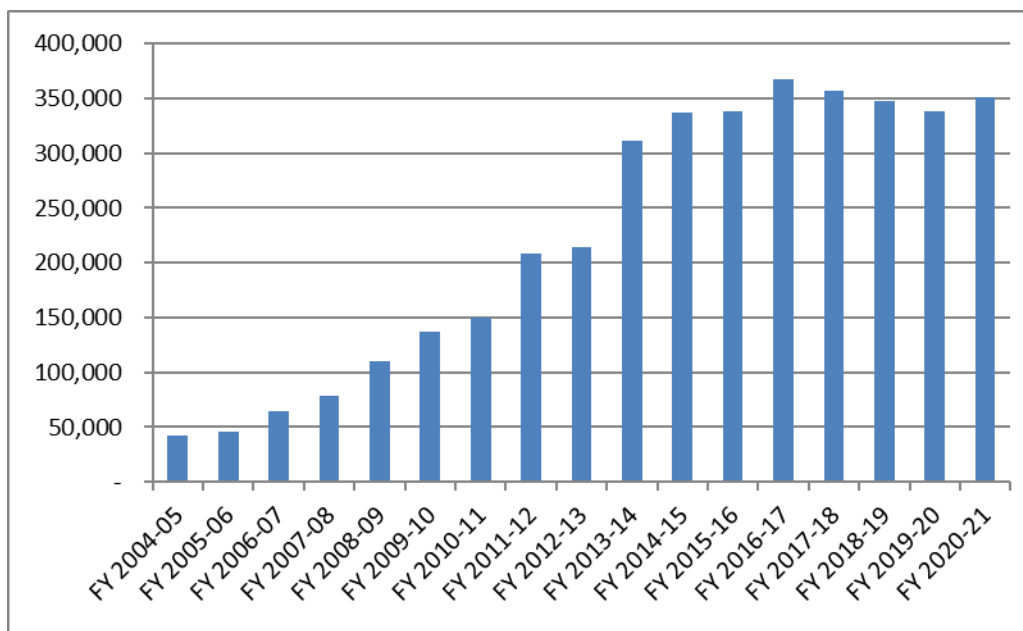


## 7. Collection of Commingled Recyclables

The nature of public recycling collection has changed substantially during the past two decades, with the public recycling system moving from the collection of source separated (sorted) materials to the collection of commingled or mixed recyclables. The recycling industry uses the term commingled to describe when commodities of different types are mixed together for collection and processing. The collection of mixed recyclables is commonly known as single-stream recycling. Benefits of single-stream recycling include increased collection efficiency and public participation due to the ease of use. The transition to a single-stream collection system has been enabled by the establishment of mechanized Materials Recovery Facilities (MRFs) where mixed recyclables are processed, sorted and prepared for sale into the recovered materials marketplace. North Carolina is home to 17 MRFs that process the recyclables collected by public recycling programs.

As communities across the state moved to the collection of mixed recyclables, they have become less connected to or aware of the constituents in the mixed or commingled materials that their programs collect. Those constituents being the traditional recyclable materials, or cans, bottles and paper that are discussed in the earlier section, titled Recovery of Traditional Materials. When local governments submit their Local Government Solid Waste and Materials Management Reports to the state, they are asked to provide data on the amounts and types of recyclable materials that they have collected. Increasingly, the materials are not reported by individual commodity but instead as “commingled” tons. *Figure V-14* examines the reporting of commingled tonnage by communities since 2004-05.

**Figure V-14 Reporting of Commingled Recycling Tonnage Since FY 2004-05**



When communities report commingled recycling tonnage, it becomes necessary to make assumptions about the constituents of those commingled materials to project recycling by individual commodities. As explored earlier in the Recovery of Traditional Materials section,

the changing makeup of the traditional material stream is known as the evolving ton. There are a variety of forces acting on the mix of materials in the commingled ton from the adoption of paperless news consumption to changes in the types of packaging used in consumer goods.

Each year, the MRFs processing the commingled materials in North Carolina are asked to voluntarily provide data on the composition of the commingled materials they process. This information is used to produce an average materials composition that is then used to project recycling of individual materials – from paper and plastic to aluminum and steel cans to glass bottles and jars. The influence of the determination of the make-up of the commingled ton has become increasingly important as more recyclables are reported as commingled. **Table V-8** shows the constituents of the average ton of commingled recyclables collected in North Carolina over the past five years.

Last year marked an important change in the way commingled tons are calculated to project the recovery of individual materials. Beginning in FY 2019-20, a percentage is subtracted to account for contamination in the commingled mix. Contamination is defined as non-recyclable items that are placed in the recycling bin and cannot be recovered for recycling. Common examples include plastic bags, takeout containers, food waste, rubber hoses, wires and textiles. While contamination has always been a part of the commingled mix of recyclables, more attention and focus has been placed on efforts to reduce levels of contamination in the past few years and better information is being collected to measure the amount of contamination. In FY 2020-21, MRFs reported an average contamination level of 19.68 percent. This proportion (69,124 tons of contamination) of the total commingled recycling tonnage (351,216 tons) is assumed to be removed by the MRFs and sent for landfill disposal, decreasing the actual recycling tons to 282,092. **Table V-8** shows the constituents of the average ton of commingled recyclables collected in North Carolina over the past five years.

**Table V-8 Constituents per Average Ton of Commingled Recyclables in NC Since FY 2016-17**

<i>Material</i>	<i>FY 2016-17</i>	<i>FY 2017-18</i>	<i>FY 2018-19</i>	<i>FY 2019-20</i>	<i>FY 2020-21</i>
Glass Bottles and Jars	25.80%	26.91%	26.01%	22.12%	21.09%
PET Bottles	4.51%	4.22%	5.46%	4.94%	4.19%
HDPE Bottles	2.58%	2.58%	2.42%	2.76%	2.10%
Other Plastic Containers	0.92%	0.76%	0.26%	0.38%	0.65%
Bulky Rigid Plastics	0.39%	0.19%	0.45%	0.52%	0.25%
Aluminum Cans	1.26%	1.21%	1.20%	1.43%	1.44%
Steel Cans	2.27%	2.52%	2.47%	2.17%	2.01%
Other Metal	0.41%	0.39%	0.30%	0.26%	0.25%
Newspaper	12.97%	4.31%	0.46%	-	-
Corrugated Cardboard	19.13%	20.71%	22.15%	20.22%	18.29%
Residential Mixed Paper	29.76%	36.22%	38.81%	28.13%	30.05%
Aseptic Paper / Cartons	-	-	-	-	-
Contamination*	-	-	-	17.08%	19.68%
Total	100.00%	100.00%	100.00%	100.00%	100.00%

\* FY 2019-20 was the first year factoring contamination into the determination of the constituents making up the average commingled ton.

## 8. Public Electronics Recycling

North Carolina residents continue to have wide access to recycling programs collecting electronics and televisions. Local governments operate electronics recycling programs in response to citizen demand for responsible e-waste management options as well as to help the public comply with the state disposal ban on computer equipment and televisions that went into effect July 1, 2011. During FY 2020-21, 170 local governments indicated that they operated an electronics recycling program – many in partnership with another community. For example, in FY 2020-21, there were 46 municipalities that indicated cooperating with their respective county to provide electronics recycling services, with the municipality collecting electronics from residents within their jurisdiction and then delivering the material to the county for further management. *Table V-9* below describes the different types of electronics recycling services that communities offered in FY 2020-21 as compared to FY 2019-20.

**Table V-9 Types of Local Government Electronics Recycling Programs**

<b>Public Electronics Recycling Program Details</b>	<b>No. of Communities FY 2019-20</b>	<b>No. of Communities FY 2020-21</b>
Operate a Public Electronics Recycling Program	175	170
Collect Electronics at Drop-off Sites	116	110
Number of Individual Drop-off Sites Operated Across North Carolina	434	421
Collect Electronics at Curbside	33	33
Collect Electronics at One-Day Event	36	34
Collect Electronics at HHW Program	10	10

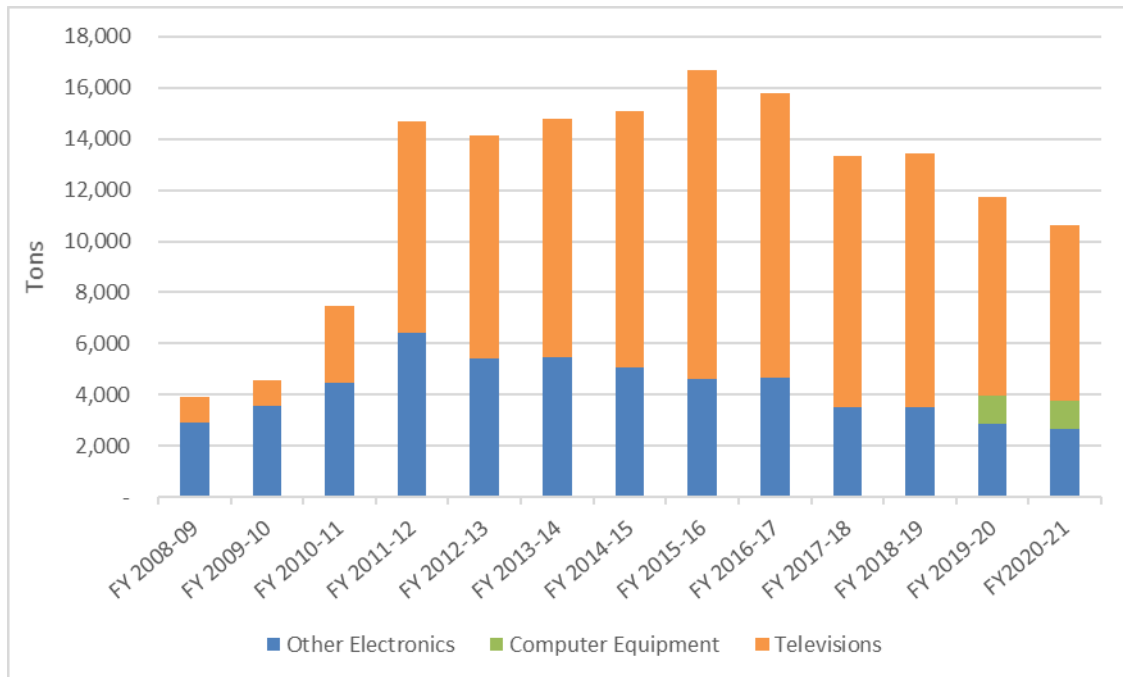
As indicated above, the most common strategy used to collect electronics is to accept them at staffed recycling sites or convenience centers. During FY 2020-21, 110 communities operated a combined 421 individual recycling sites statewide for electronics collection.

Data on the amount of material collected by public electronics recycling efforts measures the collection of televisions, computer equipment and other electronics, including printers, scanners, cell phones, stereos, video players and other low-grade electronic devices. The combined total amount of electronics recovered by local governments during FY 2020-21 decreased by 9.5 percent from FY 2019-20.

Although this decrease follows a general trend of declining electronics recycling tonnage since FY 2015-16, another contributing factor could be impacts from the COVID-19 pandemic, which resulted in many local governments suspending or limiting operational hours of special collection services during late FY 2019-20 and into early FY 2020-21.

*Figure V-15* examines public electronics recycling efforts since FY 2008-09 and shows the relative amounts of televisions and other electronics recovered each year, with computer equipment broken out separately from other electronics beginning in FY 2019-20.

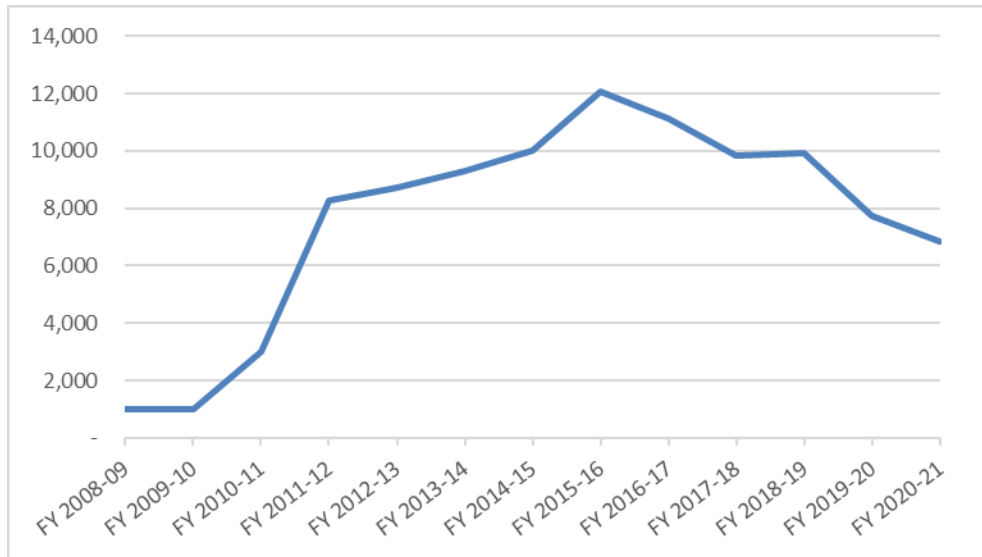
**Figure V-15 Public Electronics Recovery FY 2008-09 to FY 2020-21**



The collection of computer equipment and other electronics decreased 6.8 percent and 2 percent, respectively, from the previous year. The collection of televisions decreased 11.6 percent, from 7,743 tons last year to 6,848 tons this year. Television recycling has been tracked separately since FY 2008-09. Each year from 2008-09 through 2015-16, televisions constituted a proportionally larger amount of the total electronics collected and managed by public programs. The proportion of televisions remained relatively steady between 70 to 74 percent of total electronics recovery between FY 2015-16 through FY 2018-19. In the past two years, that proportion declined and now makes up 64 percent of total electronics recovery. It is likely that FY 2015-16 marked the peak in recycling of Cathode Ray Tube (CRT) televisions in North Carolina. Compared to more modern Flat Panel Display (FPD) televisions, CRT televisions are substantially heavier and more difficult to handle for public recycling programs.

*Figure V-16* examines local government collection of televisions for recycling since measurement began.

**Figure V-16 Local Government Television Recycling Collection (Tons)**



### 9. Types of Public Recycling Efforts

Public recycling programs employ different strategies to recover a range of materials, including the operation of curbside recycling programs, drop-off recycling programs and other recycling programs that collect traditional recyclable materials from parks, schools, businesses and multi-family properties. Public recycling programs also manage special wastes to divert potentially toxic materials from disposal. In addition, public recycling programs also offer services that target specific waste streams such as construction and demolition debris, scrap metal, yard waste and other organic materials such as food waste and oyster shells. Finally, North Carolina counties are statutorily responsible for providing services to collect and manage white goods and scrap tires, though in some cases these services may also be operated by municipalities on behalf of a county.

In addition to providing the types of services listed above, local governments can also implement policies and employ strategies that encourage or facilitate private sector recycling activities without necessitating that public recycling programs directly or contractually provide a recycling service. Examples of these strategies include local disposal bans on materials, such as corrugated cardboard, mandatory recycling ordinances and licensed hauler systems where service providers are required to offer recycling collection as a condition of doing business in a jurisdiction. These types of strategies encourage the growth of private sector recovery activities and infrastructure. In FY 2020-21, local governments reported the recycling of 14,712 tons of recyclables through these types of strategies.

### 10. Public Curbside Recycling Programs in North Carolina

Curbside recycling programs are facing challenges from increased processing and contamination charges from recycling processors following the transition to domestic recycling markets and cost models. Pandemic-related financial pressures on local governments and increased volumes of residential garbage generated during quarantine may have placed additional stress on curbside recycling programs.

The number of publicly operated curbside recycling programs in North Carolina decreased during FY 2020-21. Ten local governments ended curbside recycling programs. One municipality, East Laurinburg, mistakenly did not report its curbside program in years past, which was corrected in the FY 2020-21 data. This brings the total number of local government curbside recycling programs to 312 as shown in *Figure V-17*.

- Bessemer City ended its curbside program, which served 2,191 households, to avoid raising monthly charges to residents.
- The Town of Edenton, which served 2,195 households, suspended its recycling program due to difficulties securing a nearby processor for its recycling.
- The Town of Granite Quarry, which served 1,165 households, suspended its recycling program to avoid increased costs.
- The City of Kings Mountain ended its curbside program, which served 4,190 households, to avoid increased recycling processing costs.
- The City of Lumberton, which served 6,600 households, suspended its curbside recycling program in March 2020.
- The Town of Plymouth, which served 1,498 households, cancelled its recycling program due to low participation.
- The Town of Rockwell, which served 920 households, suspended its recycling program due to difficulties securing a nearby recycling processor.
- The Town of Saint Pauls, which served 854 households, ended its recycling program due to cost concerns.
- The City of Shelby, which served 8,150 households, cancelled its curbside recycling program to avoid increasing the cost of service to residents.
- The City of Trinity, which served 2,326 households, ended its recycling program due to cost increases.

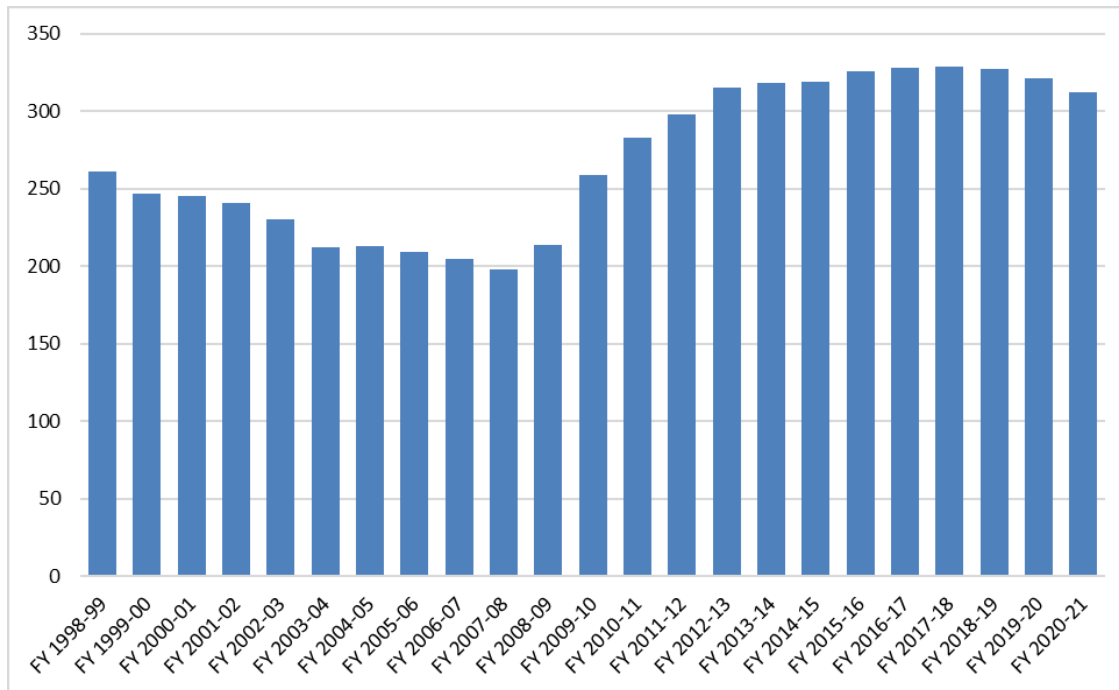
Without a curbside recycling program, residents must take recyclables to a drop-off collection site or independently subscribe for recycling collection service with a private company, if available in their area. The state's Recycling Program continues to work with municipalities who are interested to identify recycling solutions.

In addition to the 10 curbside recycling programs described above, two municipalities, Gastonia and La Grange, suspended their curbside recycling programs after operating for most or part of FY 2020-21. These curbside programs will be counted as discontinued if these governments do not reinstate their programs during FY 2021-22.

Despite the issues described above, curbside recycling continues to be the most popular way for citizens to access public recycling services in North Carolina. Through the 312 active programs, it is estimated that 2.17 million North Carolina households have access to publicly operated curbside recycling services. Household access to curbside recycling decreased by 1.1 percent in FY 2020-21. Excluding yard waste, just under half of all public recycling tonnage, or 47.2 percent, was collected by curbside recycling programs in FY 2020-21.



**Figure V-17 Local Government Curbside Recycling Programs FY 1998-99 - FY 2020-21**



### 11. Special Waste Management

Many counties and municipalities in North Carolina offer their residents the opportunity to recycle a wide range of additional materials beyond the traditional paper, bottles and cans commonly collected in curbside and drop-off programs. These ‘special wastes’ include automotive-related materials such as oil, oil filters and lead acid batteries as well as other ubiquitous household items such as cleaning fluids, dry cell batteries and fluorescent lamps as shown in **Table V-10** below. Recycling services for special wastes are typically provided at staffed collection locations such as county solid waste convenience centers or municipal public works departments. Some communities only collect special wastes at temporary HHW collection events or programs, while others collect special wastes year-round.

Special waste tonnages can be affected by a range of factors, including a program’s implementation or discontinuance, scheduling of a special waste removal in relation to market price and changes in local record-keeping and reporting. The scrap or reclamation value of a particular special waste can also impact its collection rate. For example, when the scrap value of lead is down, communities generally collect more lead acid batteries; whereas, when the scrap value of lead is high, residents are more likely to bring used lead acid batteries to private scrap yards where the batteries can be sold.

Two types of HHW programs are operated by local governments: temporary and permanent. Temporary HHW programs, also known as one-day events, are designed to collect HHW at a temporary location approved to be used for a single specific date or specified date range if in relation to disaster debris cleanup. Permanent HHW programs are for the collection of materials year-round at a facility permitted by the Division of Waste Management. Some local governments accept materials from Very Small Quantity Generators (VSQGs), or businesses that generate small amounts of HHW and are not required to report to the Solid Waste Management

section. Seven local governments collected HHW from VSQGs in FY 2020-21, totaling 5,521 pounds of material. Information about HHW collection programs is available in the Household Hazardous Waste section above.

Beginning in FY 2019-20, local governments were asked to report only the total amount of used motor oil, used oil filters, antifreeze, lead acid batteries, dry cell batteries, and lights containing mercury collected independently from HHW programs to simplify the reporting process. Due in part to this change in reporting requirements, the number of local government programs reporting these materials decreased from FY 2018-19, as some programs now report them with HHW totals and not independently.

In FY 2020-21, used oil, oil filters, antifreeze, lead acid batteries, paint, pesticides, and pesticide containers were collected by local governments with little change in comparison to collection in FY 2019-20. The collection of lights containing mercury increased from the prior fiscal year. The collection of dry cell batteries, propane tanks, and used cooking oil decreased. A handful of local governments continued to collect an increased amount of other special wastes such as leftover pharmaceuticals and other universal wastes. The overall amount of special wastes diverted through local government programs, including HHW programs, increased by 11 percent from FY 2019-20.

**Table V-10 Local Government Special Waste Management, FY 2015-16 to FY 2020-21**

	FY 2016-17	FY 2017-18	FY 2018-19	FY 2019-20	FY 2020-21
<b>Used Motor Oil</b>					
Number of programs	127	129	127	120	119
Gallons collected	819,200	917,492	826,531	836,174	813,995
<b>Oil Filters</b>					
Number of programs	102	104	104	93	94
Tons collected	159.53	175.24	155.99	145.09	142.40
<b>Antifreeze</b>					
Number of programs	82	78	77	69	70
Gallons collected	48,089	27,793	39,314	31,524	29,673
<b>Lead Acid Batteries</b>					
Number of programs	92	93	88	84	82
Tons collected	340.13	348.63	392.63	431.71	452.22
<b>Dry Cell Batteries</b>					
Number of programs	62	60	51	36	35
Tons collected	80.83	77.24	96.31	37.92	33.23
<b>Paint</b>					
Number of exchange programs	14	14	13	13	11
Number of programs	15	16	19	16	17
Total tons collected separate from HHW	230.18	345.31	565.96	800.17	776.54
<b>Pesticide Containers</b>					
Number of programs	58	59	54	50	44
Tons collected	115.25	160.88	119.13	106.97	107.99
<b>Pesticides</b>					
Number of programs	16	18	19	12	10
Tons collected	14.58	10.26	35.53	32.25	34.97
<b>Lights Containing Mercury</b>					
Number of programs	76	81	81	63	58
Tons collected	111.10	91.39	123.08	54.03	63.14
<b>Propane Tanks</b>					
Number of programs	40	37	37	31	35
Tons collected	72.35	106.71	42.59	105.80	56.88
<b>Other Special Wastes</b>					
Number of programs	11	13	10	13	10
Tons collected	3.26	9.76	11.92	10.82	17.59
<b>Used Cooking Oil</b>					
Number of programs	75	74	71	70	69
Tons collected	209.12	310.10	440.26	329.74	254.42
<b>Total Household Hazardous Wastes</b>					
Number of temporary programs	38	36	42	29	33
Number of permanent programs	18	19	19	23	23
Temporary and permanent program tons collected	4,169.40	4,388.90	4,764.41	3,907.41	4,616.80
<b>Total Special Wastes</b>					
HHW programs and other special waste tons recovered	8,238.89	9,009.50	9,399.77	8,719.57	9,692.89

Conversions: oil, 1 gal = 7.4 lbs; antifreeze, 1 gal = 8.42 lbs; lead acid battery, 1 battery = 35.9 lbs; paint, 1 gal = 11.5 lbs; 1 propane tank = 18 lbs; 1 gallon of used cooking oil = 7.5 lbs; 1 barrel oil filters = 250 lbs; 1 pesticide container (empty) = 0.75 lbs; fluorescent/mercury bulb = 0.5 lbs/4 feet or multiply total number by 0.65.

## 12. Yard Waste Management

The overall amount of yard waste managed by local programs in FY 2020-21 increased by approximately 1.89 percent from FY 2019-20, reflecting a year where governments began to recover from yard waste collection decreases during the Covid-19 pandemic. Of the 955,276 tons

managed by municipalities and counties during FY 2020-21, 808,839 tons of yard waste were diverted from disposal in four main ways: delivery of materials like leaves to gardeners and farmers (end-users); processing by local government mulching and composting operations; mulching and composting of locally collected materials at private facilities; and sale of yard waste materials to boiler fuel and other energy markets. *Table V-12* below examines the use of these strategies in FY 2020-21 and compares that to FY 2019-20.

A portion of locally managed yard waste is disposed of in LCID landfills, which is allowed under the disposal ban. However, as in past years, not all of the material delivered to LCID facilities may actually be disposed. Some of it may be converted by LCID operators to mulch, compost or biomass fuels, undercounting actual total diversion.

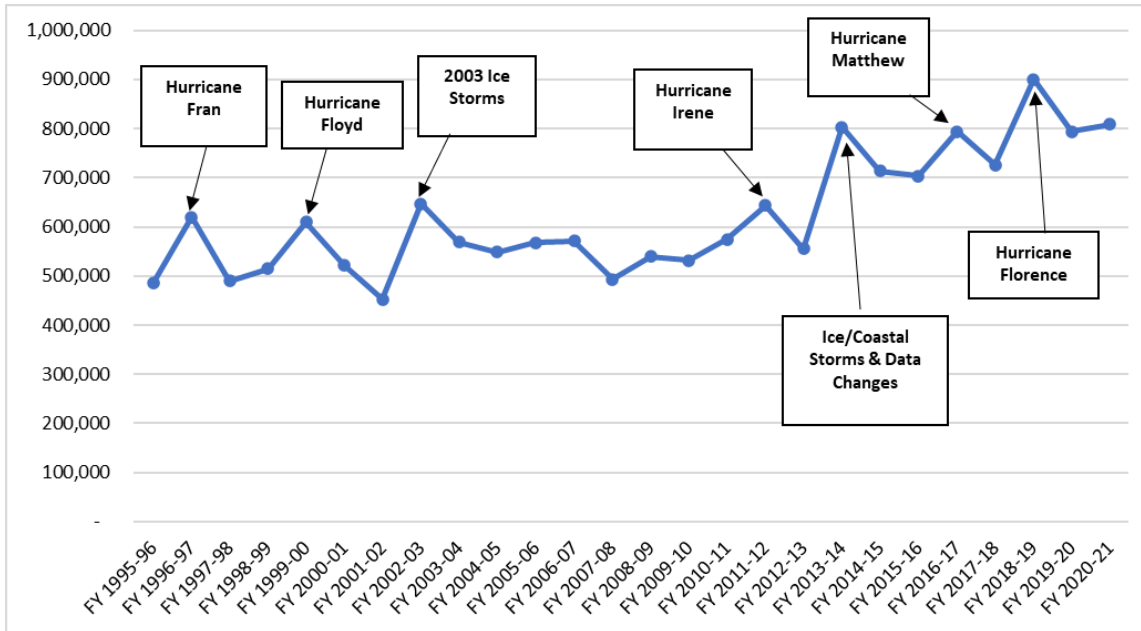
**Table V-11 Local Government Yard Waste Management FY 2019-20 and FY 2020-21**

<b>Destination of Materials</b>	<b>FY 2019-20 Tons Managed</b>	<b>FY 2020-21 Tons Managed</b>
End Users (direct delivery)	35,456	46,976
Local Mulch/Compost Facility	576,839	589,553
Local Government Yard Waste Diverted to Private Mulch and Compost Facilities	127,450	138,345
Wood/Yard Waste Fuel Markets	53,420	33,966
<b>TOTAL DISPOSAL DIVERSION*</b>	<b>793,164</b>	<b>808,839</b>
LCID Landfill*	145,023	146,437
<b>YARD WASTE TOTALS</b>	<b>938,188</b>	<b>955,276</b>

\* Yard waste tons delivered to LCID landfills are not included in diversion calculations.

The total amount of yard waste diverted from disposal since the implementation of state’s yard waste disposal ban in January 1993 is now at 16.2 million tons of material, which is equivalent to 26.1 million cubic yards of landfill space. This is shown in *Figure V-18*.

**Figure V-18 Local Government Diversion of Yard Waste from Disposal  
FY 1995-96 to FY 2020-21**

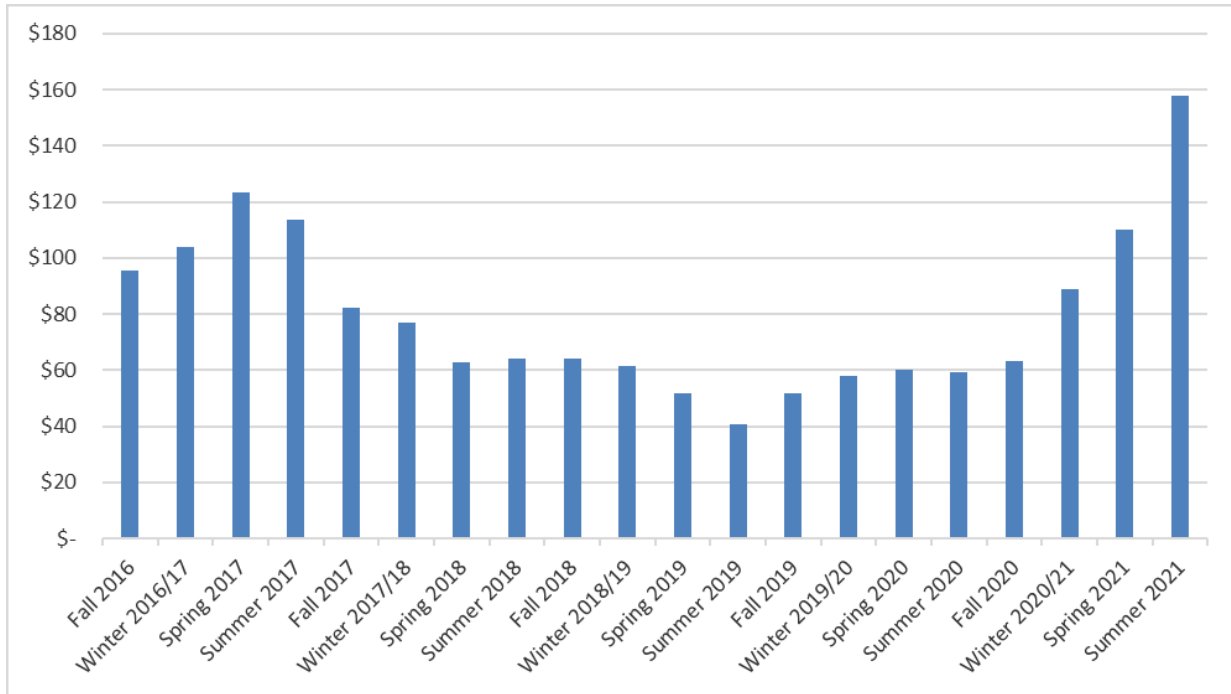


### 13. Recycling Markets and Prices

Recycling commodity prices improved substantially during the last three quarters of FY 2020-21. Fiber prices improved during the year with old corrugated cardboard more than doubling in value increasing from \$88 to \$172 per ton and mixed paper skyrocketing from \$15 to \$78 per ton, as shown in *Figure V-19* and *Table V-12* below. This trend began in late FY 2019-20 as domestic markets for fiber materials improved following investments to increase the use of recycled paper and cardboard at existing mills throughout the country, in addition to the construction of new mills that use recycled fiber. Meanwhile, many recyclers have made their own investments to produce cleaner streams of recycled paper, bringing higher revenues for the material. Favorable pricing has been further boosted during this fiscal year because of the COVID-19 pandemic. Recycled paper and cardboard have been in high demand to make everyday necessities such as toilet paper, e-commerce boxes, and packaging for food, cleaning products and medical supplies. High demand is expected to continue due to manufacturers’ commitments to using more recycled content in packaging. As producers of paper and plastic packaging need more post-consumer commodities to make their products, the MRFs that sort and market recyclables receive higher revenues from material sales.

*Figure V-19* shows a five-year history of the quarterly blended value, or weighted average price, of a ton of single-stream material at MRFs.

**Figure V-19 Five-Year MRF Blended Material Values**



The blended value increased during each quarter of FY 2020-21 thanks to increases in the value of all commodities with the exception of glass, as shown in **Table V-12**. The value of PET more than tripled and the value of colored HDPE increased more than tenfold during the course of the year. Metal prices also increased with aluminum prices rising more than 70% and steel prices increasing nearly five times in value.

With these extreme improvements in commodity prices the overall cost structure of recycling also improves, but it is important to consider the makeup of the traditional recycling mix, as provided in **Table V-12 Recycling Market Prices Per Ton Received by Major N.C. Processors, FY 2020-21**. Glass and contamination make up 40.8 percent of the weight of the commingled mix, both of which have a cost to manage. The MRF blended values shown in **Figure V-19** do not include contamination. When factoring in the 19.68 percent average contamination rate with a cost of \$70 per ton to transport and dispose at the landfill, the blended value of a commingle ton in the fourth quarter is adjusted from \$157.92 per ton to \$113.02.

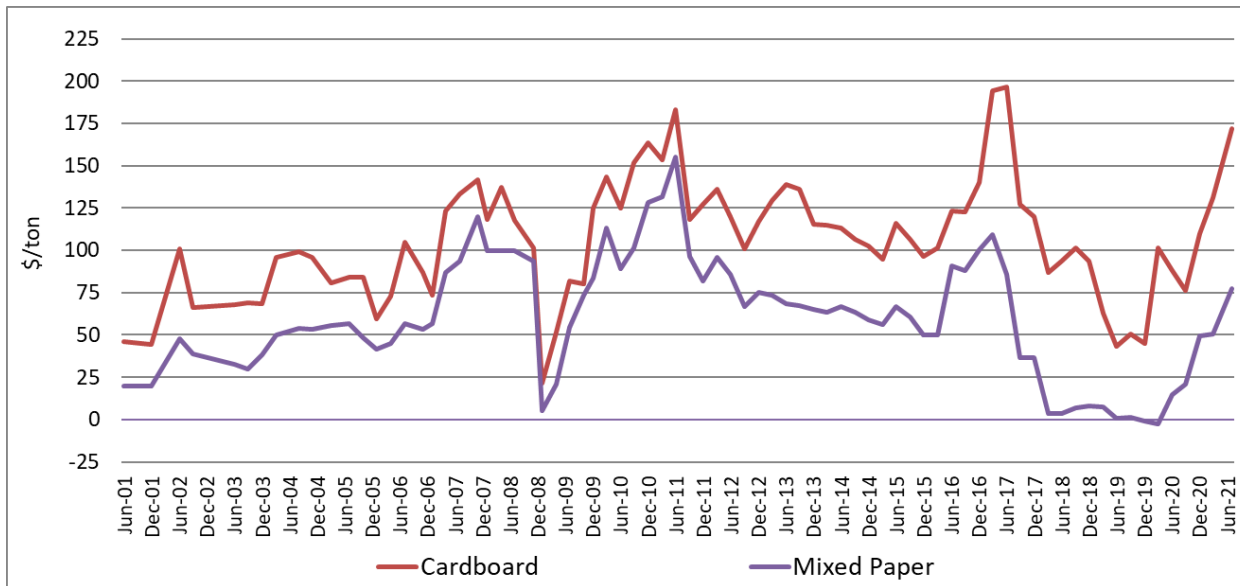
In addition to the cost, contamination continues to be an operational challenge for MRFs. To meet the expectations of domestic markets and the stricter standards of international markets, these facilities have added labor and slowed production lines to remove contaminants and produce higher quality outgoing commodity bales. While the improved quality of recycling is favorable, these adjustments require increased per-ton processing costs which are directly passed on to customers, including local governments.

**Table V-12 Recycling Market Prices Per Ton Received by Major N.C. Processors, FY 2020-21**

<i>Material</i>	<i>Summer 2020</i>	<i>Fall 2020</i>	<i>Winter 2020-21</i>	<i>Spring 2021</i>	<i>Summer 2021</i>
Aluminum Cans	\$867	\$973	\$1,162	\$1,343	\$1,483
Steel Cans	\$45	\$66	\$121	\$188	\$221
PET	\$167	\$130	\$177	\$230	\$527
HDPE Natural	\$847	\$1,253	\$1,440	\$1,725	\$2,040
HDPE Colored	\$93	\$360	\$435	\$700	\$1,130
Corrugated	\$88	\$76	\$110	\$131	\$172
Mixed paper	\$15	\$21	\$49	\$50	\$78
Mixed glass	-\$22	-\$30	-\$36	-\$31	-\$34

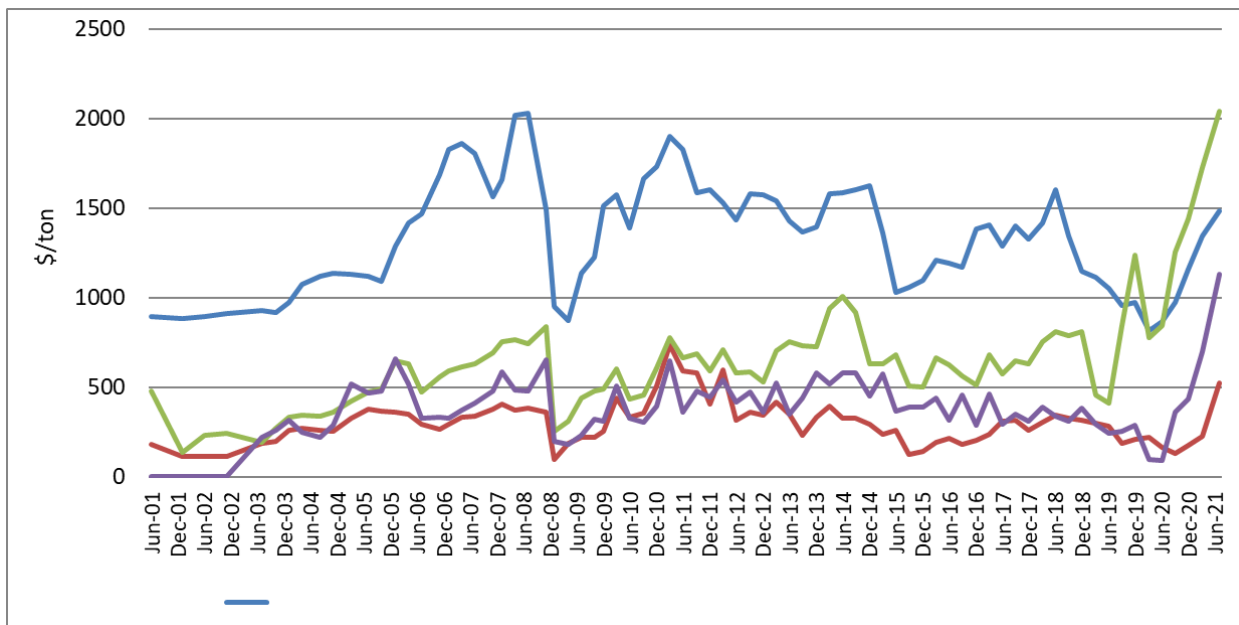
*Figure V-20* below shows the history of paper pricing throughout the past 20 years, demonstrating the fluctuating aspects of commodity markets. The value of cardboard and mixed paper improved substantially during FY 2020-21, returning to prices experienced before global market fluctuations caused by China’s National Sword policy in 2018.

**Figure V-20 Twenty-Year Market Prices Received for Fiber Materials by Major North Carolina Processors**



*Figure V-12* shows 20-year pricing for three key container materials: aluminum, PET and HDPE. Similarly, all materials improved during FY 2020-21 with HDPE hitting record high values in the fourth quarter.

**Figure V-21 Twenty-Year Prices Paid to North Carolina MRF's for Select Container Material**



#### 14. Recycling Market Developments in FY 2020-21

North Carolina’s private sector recycling economy continued its strong momentum during FY 2020-21. The state’s longstanding recycling grant programs supported key infrastructure investments, including several MRF facility upgrades. Waste Management completed construction of a new MRF in Wake County in late 2020. The \$10-million-plus investment to build the state-of-the-art facility doubled the company’s processing capacity in the Triangle region and created 35 new jobs. Waste Management received grant funding from DEQ to help purchase its PET optical sorter. Two MRFs, one in Catawba County and one in Onslow County, received grant funding to purchase optical sorters for removing contaminants from the fiber stream to produce higher quality and more marketable products. East Carolina Vocational Center in Pitt County used grant funding to install a larger conveyor belt in January 2021. The upgrade allowed the facility to catch up on a backlog from additional recycling tonnage during the COVID-19 pandemic and will improve efficiency of operations moving forward. Foothills Recycling in Wilkes County installed a new paper screen and purchased associated conveyor belts with grant funding. The project improved material quality and captured more paper – some of which was being lost to the contamination stream being sent to the landfill. American Recycling in Buncombe County installed a new baler with the help of grant funding to increase capacity and allow for an expansion to process an additional 1,500 tons of commingled recycling and mixed plastics annually. American Recycling also received grant funding to construct a new dock and drop-off location facilitating the launch of the Western N.C. Brewery Recycling Co-operative in February 2021. More than 80 breweries will be able to drop off brewery-specific recyclable materials including polypropylene bags and supersacks, plastic film and strapping as well as cardboard and recyclable beverage containers.

Improved efficiency and automation will allow the state’s MRFs to stay competitive, handle increasing recycling volumes as population continues to grow, and adapt to the evolving ton. At



least two MRFs in the state have added robots to their sorting lines, which is a growing trend nationwide. In addition to the projects supported through DEQ grant funds, one MRF received grant funding from The Recycling Partnership to install equipment to capture polypropylene cups and tubs from the recycling stream which are currently mixed with other non-bottle plastics and marketed as a lower material grade.

Outside of MRF upgrades, the state's Recycling Business Development Grant program continued to build more domestic markets for materials affected by international import bans, specifically mixed paper and non-bottle plastics. Twelve of the 16 business grants awarded in calendar year 2021 qualified as priority projects and will expand recycling markets for target materials. Seven of those project support equipment and infrastructure purchases to increase the quantities and types of recyclable plastic the companies are able to process, including styrofoam, lab plastics, plastic film, decommissioned trash and recycling carts, and other manufacturing and industrial plastic scrap. Other projects include a collection truck for restaurant and commercial glass recycling and equipment to improve compost operations to divert more food waste and organics.

As referenced throughout the chapter, the COVID-19 pandemic created a unique set of challenges that set in for local governments in the last quarter of FY 2019-20 and continued into FY 2020-21. With more residents staying at home, volumes of trash and recycling shifted from commercial buildings to residences. Local governments and contracted haulers began to have more volumes to collect at drop-off sites and at the curb, while attempting to adjust operations to avoid direct handling of materials and limit the number of collection staff sharing vehicles. Acknowledging that operational changes may be needed to sustain recycling programs, DEQ announced a special limited grant opportunity at the end of FY 2019-20 called the COVID-19 Relief Grant. Funds were made available to local governments or private companies to purchase equipment and/or resources to support residential recycling programs that were impacted by the COVID-19 pandemic. The grant was announced in June of 2021, and 12 grants were awarded in the first two quarters of FY 2020-21. Grantees included one recycling hauler, two MRFs, and nine local governments for projects that supported the continuation and expansion of curbside and dropoff residential recycling programs. Examples include curbside carts to expand recycling in Hertford where participation was low and Morganton where the dropoff recycling center was closed, a collection truck to improve worker safety and route efficiency in Marion, and containers for collecting more commingled recycling, glass and cardboard at dropoff sites in six counties.

An interesting trend during the COVID-19 pandemic was an increased public interest and desire to start backyard composting. Many local governments with regular backyard compost bin sales had record requests for bins and information. The state decided to offer another special grant program for local governments to purchase backyard compost bins to give away or sell at a discounted rate to interested residents. The bins were accompanied by education in the form of handouts, informative magnets and in-person and virtual training events. Six local governments received backyard compost grants during FY 2020-21.

## E. Scrap Tire Management Program

### 1. Scrap Tire Management

Scrap tires were banned from disposal in landfills by G.S. 130A-309.10 in 1990. The Solid Waste Section administers the Scrap Tire Management Program and manages the Scrap Tire Disposal Account Fund. This account fund was created by the 1993 General Assembly. Its purpose is to provide each qualifying county with additional funds for the disposal and recycling of scrap tires at no direct cost to residents and businesses. To fund this statute, the General Assembly imposed a 1 percent tax on the sale of new large tires (bus, tractor trailer and construction equipment tires) and a 2 percent tax on the sale of new small tires (automobile tires). However, Session Law 2013-360, Senate Bill 402 reduced the monies allocated to the scrap tire disposal account fund. Currently, money is distributed to the scrap tire disposal account fund annually from the General Fund. *Table V-13* shows the revenue and distribution of the taxes FY 2020-21.

**Table V-13 Distribution of Scrap Tire tax Revenue**

Net Tax Collections by the N.C. Department of Revenue	\$20,540,272.58
Dept. of Revenue Cost of Collecting	\$364,751.36
Amount distributed to counties (70%)	\$14,122,864.88
Amount distributed to the General Fund (30%)	\$6,052,656.34

Money allocated to the Division of Waste Management from the General Fund is used to provide additional funding to counties in the form of a grant for the cleanup of illegal tire dumps and for county-incurred deficits in their scrap tire management programs. Scrap tire legislation requires the Division of Waste Management to consider county efforts to avoid free disposal of out-of-state tires and other ineligible tires and county program efficiency in using allocated funds when making decisions about grant awards. *Table V-14* below provides an overview of the Scrap Tire Disposal Account Fund.

**Table V-14 Scrap Tire Management Account**

Balance of Funds as of July 1, 2020		\$220,239.05
Cost Overrun Grants to Counties July 2020	[\$201,576.80]	
Cost Overrun Grants to Counties January 2020	[\$207,434.70]	-
Clean Up Grants to Counties (Table 16)	[\$138.00]	-
Total Debits		[\$409,149.50]
Transfer from General Fund	\$420,000.00	
Total Credits	-	\$420,010.50
<b>Ending Balance June 30, 2021</b>	-	<b>\$231,100.06</b>

### 2. County Tire Disposal

Seventy-eight county programs, including one regional program (the Coastal Regional Solid Waste Management Authority, which serves Carteret, Craven and Pamlico Counties), applied for the Scrap Tire Disposal Account Fund Grant during the fall and spring of FY20-21. It was reported that they collected 97,078 tons of scrap tires and spent \$9,455,073.17 on disposal costs and received \$6,884,509.16 from the scrap tire disposal tax. The counties requested \$2,409,211.17

in grant requests. The average contract disposal cost is \$86.00 per ton; however, that cost can vary based on contract agreement and distance from the disposal and recycling facility. The maximum contract disposal cost reported is \$197.87 per ton.

The FY 2020-21 [Local Governmental Annual Report](#) (LGAR) submitted by each county shows that they collected a total of 206,924 tons of scrap tires and spent a total of \$16,485,842.19 for scrap tire management and disposal and recycling. County reports state that they received a total of \$13,725,801.79 in revenue to operate the scrap tire management programs. The average contract disposal cost reported by counties is \$63.16 per ton however, the cost can vary based on contract agreement and distance from the disposal and recycling facility. The maximum contract disposal cost reported is \$259.60 per ton.

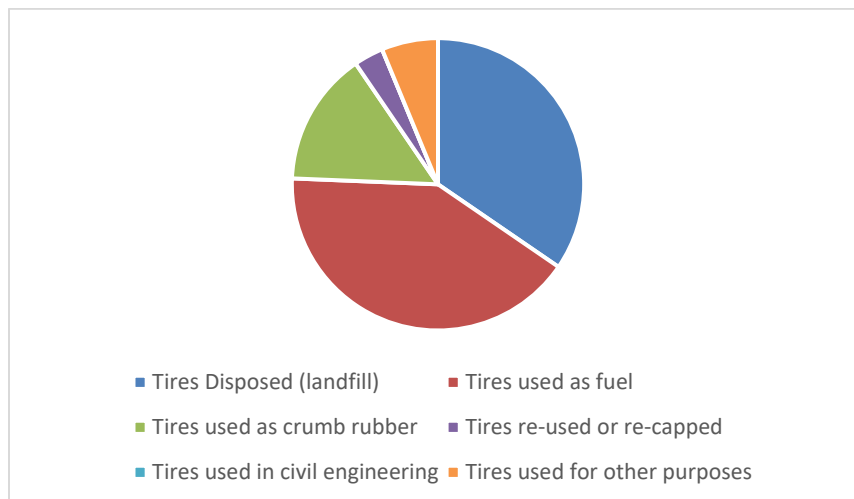
### 3. Tire Disposal and Recycling

In FY 2020-21, North Carolina tire processors reported they received 284,875 tons of scrap tires from North Carolina counties and 65,747 tons of scrap tires from other states. It is important to note that many tire sellers bypass county scrap tire collection sites and have tires taken directly to processors. Reuse or disposal is shown in **Table V-15** and **Figure V-22** below. Scrap Tire Cost Overruns are summarized in **Table V-15** and **Table V-16** below. As shown in **Table V-16**, each county that applied for a grant award requested a certain amount and was awarded a certain amount, and the tax proceeds distributions are a combination of quarterly distributions dispersed by the N.C. Department of Revenue. **Table V-16** Nuisance Tire Sites Clean-Up Costs in one county is summarized in **Table V-17** below.

**Table V-15 Final Disposal/Recycling of Tires (Tons)**

Scrap tires disposed (landfill)	85,131
Scrap tires used as fuel	101,208
Scrap tires used as crumb rubber	36,515
Scrap tires re-used or re-capped	8,073
Scrap Tires used in civil engineering	0
Scrap tires used for other purposes	15,392

**Figure V-22 Final Disposal of Scrap Tires in NC**



**Table V-16 Scrap Tire Cost Over-Run October 2019-March 2020 Grants Awarded July 2020**

<b>County</b>	<b>Requested Cost Over-run Amount</b>	<b>Two-Quarterly NCDOR Tax Distributions</b>	<b>Awarded Amount</b>
Ashe	\$15,000.00	\$18,929.39	\$1,900.00
Brunswick	\$8,000.00	\$97,496.13	\$1,080.00
Carteret	\$13,333.00	\$48,340.50	\$2,486.66
Catawba	\$120,000.00	\$108,699.72	\$32,876.00
Cherokee	\$9,000.00	\$20,015.56	\$1,440.00
Clay	\$2,000.00	\$7,933.49	\$120.00
Columbus	\$8,000.00	\$38,303.44	\$1,005.60
Craven	\$13,333.00	\$70,134.10	\$2,486.68
Currituck	\$6,000.00	\$18,847.66	\$760.00
Duplin	\$6,000.00	\$40,891.86	\$460.00
Graham	\$7,000.00	\$5,910.29	\$620.00
Halifax	\$15,000.00	\$34,890.34	\$1,900.00
Haywood	\$25,000.00	\$42,964.79	\$3,500.00
Hertford	\$35,000.00	\$16,246.30	\$7,000.00
Jackson	\$3,000.00	\$29,964.76	\$280.00
Lenoir	\$45,000.00	\$38,798.52	\$8,800.00
Macon	\$30,000.00	\$24,885.96	\$4,300.00
Martin	\$15,000.00	\$15,683.81	\$2,200.00
Mecklenburg	\$60,000.00	\$748,979.36	\$7,840.00
Mitchell	\$15,000.00	\$10,314.21	\$2,200.00
Nash	\$15,000.00	\$65,435.30	\$1,900.00
New Hanover	\$90,000.00	\$158,712.04	\$18,188.00
Onslow	\$9,000.00	\$141,135.78	\$1,668.80
Pamlico	\$13,333.00	\$9,047.59	\$2,486.66
Pasquotank	\$20,000.00	\$27,207.45	\$3,200.00
Pitt	\$4,000.00	\$123,463.49	\$652.80
Rockingham	\$35,000.00	\$62,560.86	\$6,500.00
Rutherford	\$20,000.00	\$46,882.51	\$3,200.00
Scotland	\$15,000.00	\$24,356.83	\$2,400.00
Surry	\$30,000.00	\$50,045.01	\$4,800.00
Vance	\$40,000.00	\$30,911.32	\$7,800.00
Wake	\$170,000.00	\$739,072.43	\$49,080.00
Washington	\$6,000.00	\$8,248.78	\$1,600.00
Watauga	\$8,000.00	\$38,863.21	\$460.00
Wayne	\$10,000.00	\$85,660.58	\$805.60
Wilkes	\$20,000.00	\$47,704.44	\$3,000.00
Wilson	\$45,000.00	\$56,372.73	\$10,580.00
		<b>Total:</b>	<b>\$201,576.80</b>

**Table V-17 County Scrap Tire Cost Over-Run April 2020-September 2020  
Grants Awarded January 2021**

<b>County</b>	<b>Requested Cost Over-run Amount</b>	<b>Two-Quarterly NCDOR Tax Distributions</b>	<b>Awarded Amount</b>
Ashe	\$20,739.15	\$18,525.44	\$1,237.50
Beaufort	\$35,401.47	\$31,724.82	\$3,575.00
Brunswick	\$2,853.88	\$93,871.38	\$214.50
Carteret, Craven, Pamlico	\$46,824.20	\$125,309.76	\$7,012.50
Catawba	\$130,244.84	\$106,367.59	\$22,720.50
Cherokee	\$4,897.12	\$19,614.24	\$357.50
Chowan	\$42,997.85	\$9,463.58	\$4,021.88
Clay	\$1,544.27	\$7,790.94	\$143.00
Currituck	\$5,713.84	\$18,327.62	\$429.00
Duplin	\$22,418.49	\$40,060.75	\$1,787.50
Forsyth	\$21,145.56	\$252,366.14	\$2,805.00
Franklin	\$340.35	\$46,251.15	\$71.50
Gates	\$6,451.53	\$8,034.29	\$500.50
Graham	\$8,893.68	\$5,804.40	\$643.50
Granville	\$16,024.18	\$40,719.45	\$1,430.00
Guilford	\$49,399.46	\$357,871.02	\$7,218.75
Halifax	\$17,513.82	\$34,349.07	\$1,430.00
Haywood	\$41,816.80	\$42,102.79	\$4,021.88
Hertford	\$14,212.62	\$16,021.12	\$1,072.50
Iredell	\$659.69	\$120,342.28	\$112.20
Jackson	\$5,783.50	\$29,361.58	\$429.00
Macon	\$27,249.64	\$24,296.59	\$2,145.00
Martin	\$16,781.47	\$15,467.99	\$1,430.00
McDowell	\$9,139.09	\$31,021.99	\$715.00
Mecklenburg	\$169,633.99	\$731,800.04	\$30,855.00
Mitchell	\$12,105.68	\$10,149.13	\$1,072.50
Nash	\$14,624.99	\$64,008.01	\$1,072.50
New Hanover	\$92,834.13	\$155,564.43	\$15,988.50
Onslow	\$56,392.31	\$135,970.35	\$8,415.00
Pasquotank	\$28,859.24	\$26,660.74	\$2,145.00
Perquimans	\$3,188.97	\$9,159.02	\$286.00
Pitt	\$61,677.50	\$120,338.06	\$7,293.00
Rockingham	\$44,118.70	\$61,380.57	\$4,021.88
Rutherford	\$15,845.17	\$45,897.57	\$1,430.00
Scotland	\$20,201.56	\$23,904.75	\$1,787.50
Surry	\$34,928.99	\$49,052.41	\$3,128.13
Vance	\$27,952.17	\$30,459.49	\$2,145.00
Wake	\$290,053.58	\$720,978.67	\$53,542.50
Washington	\$18,054.79	\$8,110.20	\$1,430.00
Wilson	\$47,456.29	\$55,089.78	\$7,012.50
Yadkin	\$3,721.48	\$25,482.39	\$286.00
		<b>Total:</b>	<b>\$207,434.70</b>

**Table V-18 Nuisance Tire Site Clean-Ups in One County**

<b>County</b>	<b>Amount</b>	<b>Date Requested</b>	<b>Date Paid</b>
Iredell	\$138.00	2/17/2021	2/19/2021
<b>Total</b>	<b>\$138.00</b>		

## F. White Goods Management

### 1. White Goods Tax Collections and Distributions

White goods are defined in G.S. 130A-290 as: "refrigerators, ranges, water heaters, freezers, unit air conditioners, washing machines, dishwashers, clothes dryers and other similar domestic and commercial large appliances." In 1993, the North Carolina General Assembly passed a white goods management law because white goods were difficult to dispose of and contained greenhouse gasses particularly chlorofluorocarbon refrigerants (CFCs). To fund this statute, the General Assembly imposed a \$3 tax on new white goods.

Counties are mandated to manage white goods by providing at least one disposal site, at no cost to residents, and arrange for the removal of CFCs. The FY 2020-21 [LGAR](#) submitted by each county shows that they collected a total of 35,996 tons of white goods and spent a total of \$5,668,088.76 for white goods management and recycling. County reports state that they received a total of \$7,204,956.86 in revenue to operate the white goods management programs. Much of the white goods tax revenue is distributed to county governments for use in administering their programs as shown in *Table V-19* and *Table V-20* below.

**Table V-19 White Goods Tax Collections/Distributions**

Net Tax Collections by the Department of Revenue	\$7,765,710.95
Department of Revenue Cost of Collecting	[\$381,862.84]
<b>Total Revenue Available for Distribution</b>	\$7,383,848.11
<b>72% of Revenue - Available for Distributions to Counties</b>	
72% of Revenue - Available for Distributions to Counties	\$5,316,370.63
Funds Forfeited from ineligible counties (Sent to the General Fund)	[\$1,366,971.53]
<b>Total Distributed to Counties</b>	\$3,949,399.10
<b>28% of Revenue - Sent to the General Fund</b>	
Funds Forfeited from ineligible counties (Sent to the General Fund)	\$1,366,971.53
28% of Revenue - Sent to the General Fund	\$2,067,477.48
<b>Total Sent to the General Fund</b>	\$3,434,449.01

**Table V-20 Counties Ineligible to Receive Tax Proceeds Distributions**

<b><i>August 17, 2020 Distribution Period</i></b>		<b><i>November 16, 2020 Distribution Period</i></b>	
Anson	Hoke	Anson	Lenoir
Bertie	Hyde	Bertie	Madison
Burke	Jones	Burke	Martin
Cabarrus	Lenoir	Cabarrus	Montgomery
Caswell	Madison	Caswell	Northampton
Cherokee	Martin	Cherokee	Pasquotank
Chowan	Montgomery	Chowan	Pender
Dare	Northampton	Dare	Perquimans
Duplin	Pasquotank	Edgecombe	Randolph
Durham	Pender	Forsyth	Sampson
Edgecombe	Perquimans	Halifax	Transylvania
Forsyth	Randolph	Harnett	Union
Greene	Robeson	Haywood	Wilkes
Halifax	Sampson	Henderson	
Harnett	Transylvania	Hertford	
Haywood	Union	Hoke	
Henderson	Wikes	Hyde	
Hertford		Jones	

<b>February 16, 2021 Distribution Period</b>		<b>May 17, 2021 Distribution Period</b>	
Anson	Hyde	Alleghany	Lenoir
Bertie	Jones	Anson	Lincoln
Burke	Lenoir	Ashe	Madison
Cabarrus	Madison	Bertie	Martin
Caswell	Martin	Bladen	McDowell
Cherokee	Montgomery	Burke	Montgomery
Chowan	Northhampton	Cabarrus	Northhampton
Dare	Pasquotank	Camden	Onslow
Edgecombe	Pender	Caswell	Pender
Forsyth	Perquimans	Cherokee	Perquimans
Halifax	Randolph	Columbus	Person
Harnett	Sampson	Cumberland	Pitt
Haywood	Transylvania	Dare	Randolph
Henderson	Union	Davie	Robeson
Hertford	Wilkes	Duplin	Sampson
Hoke		Edgecombe	Scotland
		Forsyth	Stokes
		Franklin	Surry
		Graham	Swain
		Halifax	Transylvania
		Harnett	Union
		Haywood	Warren
		Henderson	Wilkes
		Hertford	Yancey
		Hoke	
		Hyde	
		Jones	

County governments with an undesignated ending balance exceeding 25 percent of the tax proceeds received, or would have received if eligible, during the preceding fiscal year and those counties that failed to submit reports demonstrating their eligibility were ineligible to receive tax proceeds. The forfeited funds went to the North Carolina General Fund.

**Table V-20** above summarizes ineligible counties per distribution quarter. The county fund information is from the North Carolina Department of Revenue – White Goods Disposal Tax Distribution Reports issued in August and November 2020 and February and May 2021.

Prior to July 1, 2017, county governments could apply for grants from a White Goods Disposal Account for white goods program cost overruns, white goods cleanup activities, and white goods related capital improvements. The White Goods Disposal Account was repealed effective June 30, 2017.



## G. Abandoned Manufactured Homes (AMH) Program

As established in G.S. 130A-309.111, the Division of Environmental Assistance and Customer Service (DEACS) operates a grant program that provides a portion of the Division's annually appropriated grant funding to North Carolina counties to facilitate the identification, deconstruction, recycling and disposal of abandoned manufactured homes which are deemed unfit, unsafe, and hazardous. The Abandoned Manufactured Homes (AMH) Grant Program Request for Proposals (RFP) was originally developed and made available to North Carolina counties in October 2009. Fiscal Year 2020-21 was the twelfth year of grant program operation.

### 1. AMH Grants Awarded by Fiscal Year

*Table V-21* shows the number of grants awarded during each of the 12 years of the program's operation and funding allocated to those grants.

**Table V-21 AMH Grants Awarded by Year**

<b>Fiscal Year</b>	<b>Number of AMH Grants Awarded</b>	<b>Grant Funds Allocated</b>
FY 2009-10	10	\$385,000
FY 2010-11	3	\$105,000
FY 2011-12	4	\$150,000
FY 2012-13	3	\$117,500
FY 2013-14	4	\$80,000
FY 2014-15	3	\$74,500
FY 2015-16	6	\$69,000
FY 2016-17	4	\$35,500
FY 2017-18	5	\$49,000
FY 2018-19	0	0
FY 2019-20	8	\$100,000
FY 2020-21	3	\$32,000

During FY 2020-21, DEACS held a second round of AMH grant applications under a competitive cycle. Three AMH grant applications were received, and all were approved for state contracts by March 2021. The Division of Environmental Assistance and Customer Service applied \$32,000 towards AMH grants during FY 2020-21, which included \$10,000 in mercury switch funds to address mercury thermostats and other mercury containing products that might be encountered at any given demolition. All applications met the criteria of the RFP guidelines and received full funding. Two of the FY 2020-21 grantees, Jones and Wilson counties, received requested funds for planning activities, and each received the maximum amount of \$2,500 as first-time grantees.

### 2. AMH Program Statistics

As required by G.S. 130A-309.117, each AMH grant program participant must submit an annual report to the state every August that documents and summarizes county program information from the previous fiscal year. Based on the August 2021 grantee reports, *Table V-22* below shows the total number of AMH units deconstructed under the program and the resulting amount of waste disposed and materials recycled in FY 2020-21, including mercury thermostats, which are required to be removed prior to disposal. Program statistics do not include deconstruction activities conducted in counties without state grant support.

**Table V-22 AMH Units Deconstructed in FY 2020-21**

Statistics for AMH Program for Fiscal Year 2020-21	
Units Deconstructed	46 Units
Materials Landfilled	510 Tons
Materials Recycled (percentage of total tonnage)	78 Tons (13.2 %)
Mercury Thermostats Recovered	2 Thermostats

There were 12 AMH program grants active during FY 2020-21. The number of units deconstructed during FY 2020-21 increased when compared to FY 2019-20, from 15 units to 46 units. Thus, the tons of materials disposed of in a landfill increased in FY 2020-21. Total recycled materials also increased, and the overall percentage of materials recycled increased from 6.7 percent in FY 2019-20 to 13.2 percent in FY 2020-21. **Table V-23** below presents the individual AMH grants that were active during FY 2020-21 and provides details from those programs. Only two mercury thermostats were recovered during FY 2020-21.

**Table V-23 Active AMH Grant Program Participants During FY 2020-21**

County	Contract Start Date	Contract End Date	Grant Award	County Costs during FY	Responsible Party Fees Collected	# Units Deconstructed with Grant Support during FY 2020-21
Alamance	4/21/2020	3/1/2021	\$15,000.00	\$14,500.00	\$0	9
Burke	3/5/2020	3/1/2021	\$10,000.00	\$9,000.00	\$0	6
Chowan	5/15/2016	5/13/2021	\$14,500.00	\$9,225.00	\$1,074.40	5
Henderson	3/1/2020	3/1/2021	\$15,000.00	\$22,299.96	\$6,988.36	8
Nash	3/1/2021	3/1/2023	\$27,000	\$0	\$0	0
Jones	3/1/2021	3/1/2022	\$2,500	\$0	\$0	0
Robeson	5/1/2020	5/1/2022	\$10,000.00	\$0	\$0	0
Rockingham	3/5/2020	3/1/2022	\$10,000.00	\$0	\$0	0
Stanly	3/1/2020	3/1/2022	\$10,000.00	\$5,500.00	\$1,400.00	3
Vance	3/10/2020	3/1/2021	\$20,000.00	\$44,700.00	\$3,500.00	13
Warren	3/5/2020	3/1/2022	\$10,000.00	\$8,690.15	\$610.00	2
Wilson	3/1/2021	3/1/2022	\$2,500	\$0	\$0	0

**3. Program Participant Highlights, FY 2020-21**

Six grantees completed work on AMH grants during FY 2020-21, and these were Alamance, Burke, Chowan, Henderson, Stanly and Vance counties. Three grantees – Alamance, Vance and Warren counties – used grant extensions to continue work on AMH grants. It is anticipated that Warren County will complete its grant in FY 2021-22. Three new AMH grants were approved for Nash, Jones and Wilson counties. One of these grantees, Nash County, applied for a new cleanup grant after its program was allowed to go dormant from 10 years back. Jones County and Wilson County are new grantees that are conducting planning grant activities to determine the extent of the AMH issues in their respective counties. The total expenditure by counties associated with the AMH grant program in FY 2020-21 was \$92,792.17. This expenditure is higher than the previous year, most likely since several of the FY 2020-21 grants had completed work prior to the end of the fiscal year. The total amount of funds contributed by responsible parties in FY 2020-21 was \$13,572.76, slightly down from the previous fiscal year. As shown in *Table V-23* above, Henderson County accounted for the bulk of the responsible party fees collected.

**4. Additional Information on the AMH Program**

Four counties – Alamance, Ashe, Henderson and Yadkin – have expressed interest in FY 2021-22 AMH grants. Yadkin County is a first-time applicant and will request a planning grant; the remaining counties are repeat grantees. DEACS continues to assist potential applicants with information and assistance in program development. An examination of the fiscal year county reports submitted by grantees showed that there were significant delays from the COVID -19 pandemic on the progress of demolitions during this fiscal year. These counties included Alamance, Burke, Rockingham, and Warren counties. DEACS will continue to work with the grantees as needed to assess the impact of the COVID-19 pandemic on their grants and assist them in achieving as much progress as possible. Grantees are allowed to apply for up to two no-cost grant time extensions, which may be amended in their contracts on a case-by-case basis.

## **H. Electronics Management Program**

North Carolina General Statute 130A-309.130 established the Electronics Management Program. The program directs manufacturers of electronics, retailers, consumers, and state and local governments to share accountability for the responsible recycling and reuse of electronic equipment. The law applies to computer equipment and televisions intended for consumer use. Computer equipment includes computers, tablets, gaming systems, monitors, video display units, printers, scanners, combination printer-scanner fax machines and other peripherals (except for keyboards and mice). Items such as mobile telephones, video recorders, cable and satellite boxes, and all commercial devices such as printers and data-networking systems are not covered devices under the law.

### **1. Manufacturers' Responsibilities**

Before selling computer equipment and televisions in North Carolina, manufacturers must register with the state and pay a registration fee, which is dependent upon the type of equipment manufactured and recycling plan (level I, II or III) for computer equipment only.

Television and computer equipment manufacturers have different recycling obligations under the law. Television manufacturers are assigned an annual target weight by the Division of Waste Management to recycle based on their market share. Computer equipment manufacturers are required to have a plan in place to make recycling of computers available to consumers. The law is designed to provide electronics recycling opportunities for the consumer, which is defined as an occupant of a dwelling who used the equipment primarily for personal or home business use. A nonprofit organization with fewer than 10 employees is also considered a consumer.

Television manufacturers pay an initial fee of \$2,500 plus an annual fee of \$2,500. Each television manufacturer is obligated to recycle or arrange for the recycling of its market share of televisions and must annually report the weight of televisions they recycled or arranged to recycle for the previous fiscal year.

Computer equipment manufacturers responsibility:

- Pay an initial fee of \$10,000 to \$15,000, followed by an annual fee of \$2,500 to \$15,000, depending on the level of recycling plan chosen.
- Computer equipment manufacturers must provide a plan, through which consumers are provided free and reasonably convenient recycling.
- Recycling and transportation must be accomplished using environmentally sound management practices.
- Manufacturers must provide consumer recycling education and a toll-free phone number.
- Each registered computer equipment manufacturer must also submit an annual report detailing the total weight of computer equipment collected for recycling and reuse for the previous fiscal year, summarizing the actions implemented from the approved plan.

### **2. Retailer's Responsibilities**

Retailers in North Carolina may only sell computer equipment and televisions that display the manufacturer label of a registered manufacturer in compliance with the electronics management law.

### 3. State Agencies and Governmental Entities Responsibilities

State agencies and governmental entities in North Carolina may only purchase computer equipment and televisions that are produced by registered manufacturers in compliance with the electronics management law. A list of manufacturers that are compliant can be viewed at:

<http://deq.nc.gov/about/divisions/waste-management/solid-waste-section/electronics-management>.

### 4. Registration of Facilities Recovering or Recycling Electronics

As per Session Law 2015-1, facilities that recover or recycle covered devices or other electronic devices diverted from the waste stream for transfer, treatment or processing must register annually with the department on or before August 1 each year. The registration form and list of registered facilities can be viewed at: <https://deq.nc.gov/about/divisions/waste-management/electronics>.

### 5. Recycling Rates Within North Carolina

Data on the recycling of computer equipment and televisions comes from two primary sources: manufacturer reports and LGAR. *Table V-24* below presents information reported by manufacturers registered with North Carolina.

**Table V-24 Electronics Collection by Weight**

Type of Collection	Computer Equipment Manufacturers (lbs.)	Television Manufacturers (lbs.)
Mail-back Program	930,052	0
Retail Collection	0	0
Scheduled Collection Events	0	0
Permanent drop-off through local government programs	327,026	17,550,378
Permanent drop-off sponsored by manufacturers	0	299,393
<b>Total</b>	<b>1,257,078</b>	<b>17,849,771</b>

Permanent drop-off locations are the option most offered to consumers for their electronics recycling. Drop-off operations can be at local government locations and via manufacturer sponsored sites, such as at retailers, thrift stores, and temporary collection events. Mail-back programs are an important option for rural areas with fewer drop-off locations available, although, the weight collected through this collection method continues to be relatively small.

Almost 80 percent of televisions being recycled by consumers are brought to local government programs. *Table V-25* and *Table V-26* below show recycling of electronics collected by county and municipal collection programs as well as overall collection programs by fiscal year.

**Table V-25 Electronics Collected by County and Municipal Collection Programs by Fiscal Year**

<b>County and Municipal Collection Programs</b>	<b>FY12-13 (tons)</b>	<b>FY13-14 (tons)</b>	<b>FY14-15 (tons)</b>	<b>FY15-16 (tons)</b>	<b>FY16-17 (tons)</b>	<b>FY17-18 (tons)*</b>	<b>FY18-19 (tons)</b>	<b>FY19-20 (tons)</b>	<b>FY20-21 (tons)</b>
Televisions	8,739.47	9,314.94	10,025.66	12,057.66	11,137.81	9,833.78	9,912.60	7,742.63	6,847.92
Computer Equipment **								1,145.35	1,121.02
Other Electronics	5,419.81	5,470.99	5,050.77	4,623.86	4,656.75	3,519.09	3,531.48	2,847.79	2,655.35
<b>Total</b>	<b>14,159.28</b>	<b>14,785.93</b>	<b>15,076.43</b>	<b>16,681.52</b>	<b>15,794.56</b>	<b>13,352.87</b>	<b>13,444.08</b>	<b>11,735.77</b>	<b>10,624.28</b>

\* A correction was made to the FY 2017-18 local government television and other electronics tons in the FY 2018-19 report.

\*\* Local governments were asked for the first time in FY 2019-20 to report computer equipment separately. In previous years, computer equipment has been combined with other electronics.

**Table V-26 Overall Recycling of Electronics**

<b>Collection Method</b>	<b>FY12-13</b>	<b>FY13-14</b>	<b>FY14-15</b>	<b>FY15-16</b>	<b>FY16-17</b>	<b>FY17-18</b>	<b>FY18-19</b>	<b>FY19-20</b>	<b>FY20-21</b>
	<b>(tons)</b>	<b>(tons)</b>	<b>(tons)</b>	<b>(tons)</b>	<b>(tons)</b>	<b>(tons)</b>	<b>(tons)</b>	<b>(tons)</b>	<b>(tons)</b>
Manufacturer television collections	1,623.54	2,460.26	2,834.12	1,743	2,086	2,901	1,507.02	250.1	149.70
Manufacturer computer equipment collections	2,098.88	1,843.43	1,193.37	1,598	694	725	515.95	829.46	465.03
Local government television	8,739.47	9,314.94	10,025.66	12,057.66	11,137.81	9,833.78	9,912.60	7,742.63	6,847.92
Local government other electronics	5,419.81	5,470.99	5,050.77	4,623.86	4,656.75	3,519.09	3,531.48	3,993.14	3,776.36
<b>Total Tons</b>	<b>17,881.70</b>	<b>19,089.62</b>	<b>19,103.92</b>	<b>20,022.52</b>	<b>18,574.56</b>	<b>16,978.87</b>	<b>15,467.05</b>	<b>12,815.33</b>	<b>11,239.01</b>
<b>Total Pounds Per Capita</b>	<b>3.66</b>	<b>3.87</b>	<b>3.84</b>	<b>3.98</b>	<b>3.76</b>	<b>3.3</b>	<b>2.97</b>	<b>2.44</b>	<b>2.12</b>

\* A correction was made to the FY 2017-18 local government television and other electronics tons in the FY 2018-19 report.

## 6. Compliance and Enforcement of Electronics Laws

Manufacturers that have not paid their annual fees or submitted required documentation are ineligible to market their products in North Carolina. Residents and government agencies can check the DWM website, <https://deq.nc.gov/about/divisions/waste-management/electronics>, to determine which companies may sell in North Carolina.

The Division of Waste Management and DEACS have been coordinating with manufacturer stakeholder groups, as well as a national consortium of states with electronics programs – Electronics Recycling Coordination Clearinghouse (ERCC), to seek ways to streamline and

automate reporting requirements for North Carolina. Manufacturer reporting requirements vary greatly from state to state. North Carolina has joined with other states in allowing manufacturers to register via web access at: <https://ecycleregistration.org/Default.aspx>.

## 7. Electronics Management Fund

The Electronics Management Fund, administered by DWM, is funded by computer equipment and television manufacturers' initial registration and annual fees. Fees paid into the electronics management fund are used to support approved electronics management programs within North Carolina counties. *Table V-27* reflects the fund's balance and payout for FY 2020-21.

**Table V-27 Electronics Management Fund**

<b>Balance of Funds as of July 1, 2020</b>		<b>\$425,243.34</b>
<b>Debits</b>		
February 2020 Distributions to Local Government Programs *	[\$500,000]	
Cost of Market Share Data	[\$6,046.25]	
ERCC Membership and participation in eCycle Registration	[\$6,500.00]	
Administrative and Salary Costs	[\$78,417.28]	
<b>Total Debits</b>		<b>\$590,963.53</b>
<b>Credits</b>		
Computer Equipment Manufacturer Fees	\$595,000.00	
Television Manufacturer Fees	\$50,000.00	
<b>Total Credits</b>		<b>\$645,000.00</b>
<b>Ending Balance June 30, 2021</b>		<b>\$479,279.81</b>

\*Note: Fund balance as of December 31, 2021 was \$812,984.76.

## 8. Types of Equipment Recovered by Local Programs

Based on information reported from local governments in FY 2020-21, the full cost of electronics recycling through local government programs is estimated to be approximately \$0.40 per person. Local governments can become eligible for funds by implementing an electronics management plan, submitting the solid waste and materials management report, and using an electronics recycler/vendor that holds the e-Stewards or R2 certification. Although costs to operate local government programs vary significantly, calendar year 2021 fund monies distributed covered approximately 16 percent of the estimated costs of operating the programs.

Because of consolidation among electronics manufacturers and an increasing number of computer manufacturers choosing to register with a Level II plan, the distribution amounts may vary in the future.

Electronics programs are required to demonstrate to DWM that all recycling of computer equipment and televisions is being conducted by R2 or e-Steward-certified facilities to receive future distributions. The funding must be used only for the management of electronics. The 64 local governments with approved electronics recycling plans received their pro rata share of a total

of \$500,00.00 in distributions from the Electronics Management Fund in February 2021. The list of local governments that received funds last fiscal year is shown in **Table V-28** below.

**Table V-28 Electronics Management Distribution FY 2020-21**

<b>Unit of Local Government</b>	<b>Fund Award</b>
Alamance	\$9,317.78
Alexander	\$4,015.57
Ashe	\$3,390.51
Brunswick	\$11,479.73
Buncombe	\$3,718.01
Cabarrus	\$7,532.41
Camden	\$2,010.48
Catawba	\$7,753.34
Cherokee	\$375.39
Chowan	\$2,445.74
Cleveland	\$28,818.47
Craven	\$3,920.38
Cumberland	\$12,404.74
Dare	\$603.50
Davie	\$3,761.72
Durham, City of	\$10,651.71
Edgecombe	\$361.62
Franklin	\$2,628.35
Gaston	\$562.79
Gates	\$2,566.09
Granville	\$8,367.62
Guilford	\$26,341.00
Halifax	\$630.45
Harnett	\$919.62
Haywood	\$7,660.54
Hertford	\$901.66
Iredell	\$10,848.69
Jackson	\$3,123.49
Lee	\$6,536.16
Lenoir	\$323.31
Macon	\$2,348.75
Madison	\$568.78
Martin	\$231.70
McDowell	\$3,677.30
Mecklenburg	\$45,132.82
Mitchell	\$1,697.35



<b>Unit of Local Government</b>	<b>Fund Award</b>
Moore	\$5,412.97
New Hanover	\$8,877.72
Onslow	\$1,521.93
Orange	\$15,985.65
Perquimans	\$2,566.09
Polk	\$678.34
Randolph	\$4,217.34
Richmond	\$1,193.24
Robeson	\$2,872.63
Rockingham	\$3,644.97
Rowan	\$3,595.27
Rutherford	\$831.61
Sampson	\$2,801.98
Scotland	\$1,877.57
Stanly	\$3,019.91
Stokes	\$5,951.21
Surry	\$5,873.38
Swain	\$1,027.99
Transylvania	\$2,860.65
Union	\$22,750.51
Vance	\$2,539.14
Wake	\$130,800.34
Warren	\$89.81
Wayne	\$8,068.86
Wilkes	\$1,297.41
Wilson	\$6,044.01
Winston-Salem, City of	\$14,558.32
Yadkin	\$1,413.56
<b>Total Awarded:</b>	<b>\$500,000.00</b>

### **I. Additional Documentation from the N.C. Department of Administration and Department of Transportation**

Please refer to these links for reports from the North Carolina [Department of Administration](#) and [Department of Transportation](#) that summarize the environmental and resource conservation programs provided by those agencies.

The N.C. Department of Administration promotes the purchase and use of sustainable, efficient supplies and products. As the department progresses with this effort, more of those types of products are being added to statewide term contracts and agency-specific term contracts awarded through open market bids. For more information, visit the Division of Purchase and Contract's website at: <https://ncadmin.nc.gov/about-doa/divisions/purchase-contract>.

G.S. 136-28.8(g) and G.S. 130A-309.14(3) mandate that the N.C. Department of Transportation prepare an annual report on the amounts and types of recycled materials specified or used in construction and maintenance projects during the previous state fiscal year and review of bid procedures, respectively. The types of recycled materials incorporated into the report would routinely contribute to the consumer and industrial waste streams, compounding the problem of declining space in landfills.

**A. Brownfields Agreements Finalized Between  
January 1, 2021 through December 31, 2021**

**48 FINALIZED BROWNFIELDS AGREEMENTS**

No.	Project Name	City	County	Project No.	Acres
1	Electrical Apparatus RN	Charlotte	Mecklenburg	23088-19-060	2.15
2	Wheat Fields Development	Wake Forest	Wake	22051-18-092	5.32
3	West Salem Shell	Winston-Salem	Forsyth	23021-19-034	4.46
4	HP Fabrics (RfR/RN)	Winston-Salem	Forsyth	23014-19-034	22.01
5	301 Hillsborough II	Raleigh	Wake	22043-18-092	1.85
6	Gateway Plaza	Raleigh	Wake	19067-15-092	6.77
7	RSC Indian Trail	Indian Trail	Union	22070-18-060	73.24
8	Polo Enterprises	New Bern	Craven	19070-15-025	0.16
9	Seventh Street Properties RN	Charlotte	Mecklenburg	24004-20-060	1.68
10	Thonit A Simmons	Charlotte	Mecklenburg	23069-19-060	11.03
11	Stork Rotary	Charlotte	Mecklenburg	19059-15-060	6.90
12	Tyvola Road Landfill	Charlotte	Mecklenburg	22080-18-060	20.95
13	Kerner Village	Kernersville	Forsyth	23071-19-034	14.94
14	Kroehler Manufacturing	Charlotte	Mecklenburg	23081-19-060	6.55
15	North Davidson II	Charlotte	Mecklenburg	24003-20-060	3.79
16	Southern Steel Co. RN	Charlotte	Mecklenburg	23052-19-060	5.18
17	True Textiles	Elkin	Surry	20080-16-086	52.10
18	Maiden Ln	Raleigh	Wake	20076-16-092	3.36
19	Kaiser Fluid Tech II	Charlotte	Mecklenburg	20026-16-060	8.27
20	Huttig Sash & Door Co.	Charlotte	Mecklenburg	23082-19-060	6.38
21	Diversey Water Technologies	Charlotte	Mecklenburg	23077-20-060	1.60
22	Charlotte Van and Storage	Charlotte	Mecklenburg	23057-19-060	5.91
23	Glenwood Amendment	Raleigh	Wake	22010-18-092	NA
24	General Baptist State Convention	Raleigh	Wake	24030-20-092	0.51
25	Carolina Coach Co	Raleigh	Wake	22053-18-092	3.84
26	Hotel Louise	Washington	Beaufort	24015-20-007	0.21
27	Acme Spinning Mill	Gastonia	Gaston	23045-19-036	60.68
28	Sherwin Williams	Charlotte	Mecklenburg	24002-20-060	11.82
29	Rite Aid Amendment	Charlotte	Mecklenburg	20050-16-060	NA
30	Crayton Printing	Charlotte	Mecklenburg	24025-20-060	2.82

31	Washington MGP Site	Washington	Beaufort	22082-18-007	3.57
32	Trimble Plant Rd	Southern Pines	Moore	24049-20-063	14.41
33	Carolina Production Finishing Amendment	Asheville	Buncombe	01003-97-011	NA
34	Former Transylvania Tanning Co.	Brevard	Transylvania	18027-14-088	12.61
35	Blythe Isenhour	Charlotte	Mecklenburg	23067-19-060	1.67
36	Dick Keffer Pontiac	Charlotte	Mecklenburg	23064-19-060	12.12
37	Davidson Depot RN	Charlotte	Mecklenburg	25019-21-060	4.74
38	PSNC, Former RFR	Statesville	Iredell	17022-13-049	2.74
39	Pete's Texaco	Charlotte	Mecklenburg	24022-20-060	0.44
40	TA Sherrill Construction Co	Charlotte	Mecklenburg	24053-20-060	2.83
41	Red Carpet Inn	Charlotte	Mecklenburg	23070-19-060	2.84
42	ABC Engravers Amendment	Charlotte	Mecklenburg	05010-05-060	NA
43	Johnston Mill	Charlotte	Mecklenburg	23085-19-060	6.87
44	RJ Reynolds Area 2B	Winston-Salem	Forsyth	24023-20-034	36.32
45	Herrin Brothers	Charlotte	Mecklenburg	23062-19-060	10.48
46	Townsend Siler City Amendment	Siler City	Chatham	20060-16-19	NA
47	Motor Pool	Raleigh	Wake	22017-18-092	1.33
48	Battery & Ignition RN	Charlotte	Mecklenburg	23055-19-060	3.34
				<b>Total</b>	<b>312.35</b>

NA- Not Applicable

## A. Sites with Dry-Cleaning Solvent Contamination by County and City and Sites Certified into the DSCA Program by County and City

(Certified Sites are bold, Site Status definitions follow Appendix A. NFA means No Further Action required.)

County/City	ID	Name and Address	Site Status
<b>ALAMANCE (14)</b>			
Burlington	DC10002	Workman Property, 1361 N Church St	
	<b>DC10003</b>	<b>A Cleaner World, 2781 S Church St</b>	<b>Monitoring</b>
	<b>DC10004</b>	<b>RE Boone Cleaners, 306 N Main St</b>	<b>Assessment</b>
	<b>DC10006</b>	<b>McPherson Cleaners, 2469 S Church St</b>	<b>NFA</b>
	<b>DC10008</b>	<b>Norge Laundry &amp; Cleaning, 2102 W Webb Ave</b>	<b>Assessment</b>
	<b>DC10009</b>	<b>Boston Cleaners, 2182 N Church St</b>	<b>Monitoring</b>
	<b>DC10010</b>	<b>Regal Cleaners, 1603 S Church St</b>	<b>NFA</b>
	<b>DC10011</b>	<b>Westbrook Cleaners, 1030 S Williamson Ave</b>	<b>NFA</b>
	<b>DC10012</b>	<b>Boston Cleaners, 1904 W Webb Ave</b>	<b>Assessment</b>
	<b>DC10013</b>	<b>One Hour Klean, 1785 W Webb Ave</b>	<b>Monitoring</b>
Graham	DC10014	Fifth Street Cleaners, 232 W Fifth St	
	<b>DC10015</b>	<b>Professional Klean, 918 S Church St</b>	<b>Assessment</b>
	<b>DC10001</b>	<b>Harden Cleaners, 218 W Harden St</b>	<b>Assessment</b>
	<b>DC10005</b>	<b>Impressive Cleaners, 226 W Harden St</b>	<b>Monitoring</b>
<b>BERTIE (1)</b>			
Windsor	<b>DC80001</b>	<b>Williford Cleaners, 108 Sterlingworth St</b>	<b>Closure</b>
<b>BRUNSWICK (2)</b>			
Calabash	<b>DC100002</b>	<b>Love Cleaners, Inc., 9956 Beach Dr</b>	<b>NFA</b>
Southport	<b>DC100001</b>	<b>Towngate Cleaners, 715 N Howe St</b>	<b>Closure</b>
<b>BUNCOMBE (12)</b>			
Asheville	<b>DC110001</b>	<b>Swannanoa Laundry, 22 Church St</b>	<b>Assessment</b>
	<b>DC110004</b>	<b>Swannanoa Cleaners, 712 Merrimon Ave</b>	<b>Assessment</b>
	<b>DC110005</b>	<b>Nu-Way Cleaners, 171 Patton Ave</b>	<b>Assessment</b>
	<b>DC110006</b>	<b>Blue Ridge Cleaners, 1378 Hendersonville Rd</b>	<b>NFA</b>
	<b>DC110007</b>	<b>Swannanoa Cleaners, 1336 Patton Ave</b>	<b>NFA</b>
	<b>DC110008</b>	<b>Crisp One Hour Cleaners, 121 Biltmore Ave</b>	<b>Monitoring</b>
	<b>DC110009</b>	<b>Hour Glass Cleaners, 85 Tunnel Rd</b>	<b>Assessment</b>
	<b>DC110010</b>	<b>Norge Laundry &amp; Cleaning, 713 Merrimon Ave</b>	<b>Assessment</b>
	<b>DC110011</b>	<b>Bon Ton Cleaners &amp; Laundry, 650 Haywood Rd</b>	<b>Assessment</b>
	<b>DC110012</b>	<b>Mayflower Cleaners, 732 Haywood Rd</b>	<b>Interim Action</b>
Weaverville	<b>DC110014</b>	<b>Thru-Out Cleaning &amp; Pressing, 2 London Rd</b>	<b>Monitoring</b>
	DC110002	Quorum Knitting, 115 Reems Creek Rd	
<b>BURKE (3)</b>			
Morganton	<b>DC120001</b>	<b>Ferree Cleaners, 406 S Sterling St</b>	<b>Assessment</b>
	<b>DC120002</b>	<b>Jordan's Cleaners, 302 College St</b>	<b>Assessment</b>
	<b>DC120003</b>	<b>Superior Cleaners, 242 W Fleming Dr</b>	<b>Assessment</b>
<b>CABARRUS (3)</b>			
Concord	<b>DC130001</b>	<b>Fuller Supply Company, 191 NW Crowell Dr</b>	<b>Assessment</b>

<b>County/City</b>	<b>ID</b>	<b>Name and Address</b>	<b>Site Status</b>
Kannapolis	<b>DC130002</b>	<b>Caldwell Cleaners, 800 N Church St</b>	<b>Assessment</b>
	DC130003	Jaye's One-hour Cleaners, 1803 N Main St	
<b>CALDWELL (1)</b>			
Lenior	<b>DC140001</b>	<b>Jordan Cleaners, 220 Morganton Blvd</b>	<b>NFA</b>
<b>CARTERET (2)</b>			
Morehead City	<b>DC160001</b>	<b>Coastal Dry Cleaners, 3000 Arendell St</b>	<b>NFA</b>
	<b>DC160002</b>	<b>Sunshine Cleaners, 1612 Bridges St</b>	<b>NFA</b>
<b>CATAWBA (3)</b>			
Conover	<b>DC180001</b>	<b>Conover Cleaners, 430 Conover Blvd</b>	<b>Monitoring</b>
Hickory	<b>DC180002</b>	<b>One Hour Cleaners, 1925 NE 12th Ave</b>	<b>Assessment</b>
	<b>DC180003</b>	<b>A Cleaner World #107, 1009 NE 2<sup>nd</sup> St</b>	<b>Assessment</b>
<b>CHATHAM (2)</b>			
Chapel Hill	<b>DC190001</b>	<b>Cole Park Cleaners, 11552 A US Hwy 15 501 N</b>	<b>NFA</b>
Siler City	<b>DC190002</b>	<b>Chatham Cleaners and Laundrette</b>	<b>Assessment</b>
<b>CLEVELAND (5)</b>			
Shelby	<b>DC230001</b>	<b>Folks Dry Cleaners, 1165 E Marion St</b>	<b>NFA</b>
	<b>DC230002</b>	<b>Folk's Cleaners, 200 W Marion St</b>	<b>Interim Action</b>
	<b>DC230003</b>	<b>Bills One Hour Cleaners, 410 S Lafayette St</b>	<b>Assessment</b>
	<b>DC230004</b>	<b>One Hour Martinizing, 300 Marion St</b>	<b>Assessment</b>
	DC230005	Boulevard Cleaners, 1510 Dixon Blvd	Petitioned
<b>CRAVEN (1)</b>			
New Bern	<b>DC250001</b>	<b>Carriage House Cleaners, 422 Pollock St.</b>	<b>Monitoring</b>
<b>CUMBERLAND (16)</b>			
Fayetteville	<b>DC260001</b>	<b>Mayflower Laundry &amp; Dry Cleaning, 512 W Russell St</b>	<b>NFA</b>
	<b>DC260002</b>	<b>Easy Wash Dry Cleaners, 5308 Bragg Blvd</b>	<b>Assessment</b>
	<b>DC260003</b>	<b>Smittys Cleaners, 3060 Owen Dr</b>	<b>Interim Action</b>
	<b>DC260004</b>	<b>Kore-o-mat Laundromat, 3311 Bragg Blvd</b>	<b>Assessment</b>
	<b>DC260005</b>	<b>Davis Cleaners, 1672 Owen Dr</b>	<b>NFA</b>
	<b>DC260006</b>	<b>One Hour Koretizing Cleaners, 4924 Raeford Rd</b>	<b>Monitoring</b>
	<b>DC260007</b>	<b>Parker Cleaners, 4950 Bragg Blvd</b>	<b>Assessment</b>
	<b>DC260008</b>	<b>Verne's Cleaners, 6341 Bragg Blvd</b>	<b>NFA</b>
	<b>DC260010</b>	<b>Highland Cleaners, 2609 Raeford Rd</b>	<b>Assessment</b>
	DC260012	Hamont Cleaners, 5228 Bragg Blvd	
	DC260013	A&H Cleaners, 4515 Bragg Blvd	
	<b>DC260014</b>	<b>Scotty Cleaners, 244 Robeson St</b>	<b>NFA</b>
	<b>DC260015</b>	<b>Glam-O-Rama, 5701 Yadkin Rd</b>	<b>Assessment</b>
	<b>DC260016</b>	<b>Prestige Cleaners, 3120 Raeford Rd</b>	<b>Monitoring</b>
	DC260017	Berry's Cleaners, 6496 Yadkin Rd	

<b>County/City</b>	<b>ID</b>	<b>Name and Address</b>	<b>Site Status</b>
Spring Lake	DC260009	Crown Cleaners, 115 S Main St	Monitoring
<b>DARE (3)</b>			
Manteo	DC280001	Ange Speed Wash, 118 US 64	Assessment
	DC280002	Outer Banks Cleaners, 414 US Hwy 64	Assessment
Southern	DC280003	Outer Banks Cleaners, Inc., 5593 N Croatan Hwy	NFA
<b>DAVIDSON (5)</b>			
Lexington	DC290001	Country Club Cleaners, 972 S Main St	Monitoring
	DC290004	J & J Cleaners, 5901 Old US 52	
	DC290005	J & J Dry Cleaner, 9 Plaza Pkwy	Monitoring
Thomasville	DC290002	Young's Cleaners, 501 Randolph St	Assessment
Welcome	DC290006	J&J Dry Clean and Laundry, 5891 Old US Hwy 52	Petitioned
<b>DAVIE (2)</b>			
Advance	DC300002	K&R Cleaners, 5289 US 158 Hwy	NFA
Mocksville	DC300001	Fallies Dry Cleaning, 899 S Main St	
<b>DURHAM (35)</b>			
Chapel Hill	DC320016	Carolina Cleaners, 2214 Nelson Hwy	NFA
Durham	DC320001	One Hour Koretizing, 4404 N Roxboro St	Monitoring
	DC320002	Plants Unlimited, 3535 Hillsborough Rd	
	DC320003	Triangle Square Cleaners, 4871 Apex Hwy	Assessment
	DC320004	Eakes Cleaners, 827 W Morgan St	
	DC320005	American Dry Cleaners, 4711 Hope Valley Rd	NFA
	DC320006	American Drycleaners, 700 Mallard Ave	
	DC320007	Model Laundry, 1001 Holloway St	Assessment
	DC320008	W.P. Ballard, 639 Junction Rd	Interim Action
	DC320009	TNT Cleaners, 5314 N Roxboro Rd	Assessment
	DC320010	Weavers Cleaners, 1212 Fayetteville St	Monitoring
	DC320011	Scott and Roberts Dry Cleaners, 733 Foster St	Monitoring
	DC320012	Shannon Dry Cleaning and Laundromat, 3710 Shannon Rd	NFA
	DC320013	One Hour Martinizing, 1103 West Club Blvd	Assessment
	DC320014	Hollywood Dry Cleaners, 3823 Guess Rd	Assessment
	DC320015	Durham Dry Cleaners, 2526 B Erwin Rd	Closure
	DC320017	Rambo Cleaners, 4306 North Roxboro Rd	Interim Action
	DC320018	H & S Cleaners, 105 W NC Highway 54, Suite 201	Assessment
	DC320019	New Method Laundry & Dry Cleaners, 1201 W Chapel Hill St	Assessment
	DC320020	White Star Laundry and Cleaners, 637 Broad St	NFA
	DC320021	A Cleaner World #203, 5700 Fayetteville Rd	Assessment

County/City	ID	Name and Address	Site Status
	DC320022	H & S Cleaners, 4015 University Dr	Assessment
	DC320023	Regency Cleaners, 3912 University Dr	Closure
	DC320024	White Star Cleaners, 904 9 <sup>th</sup> St	Monitoring
	DC320026	Durham Dry Cleaners, 810 Peabody St	Assessment
	DC320027	Model Laundry & Cleaners, 808 Washington St	NFA
	DC320028	Model Cleaners & Laundry, 1910 Chapel Hill Rd	Assessment
	DC320029	One Hour Koretizing, 1016 Main St	Monitoring
	DC320030	New Method Laundry & Dry Clnrs, 400 Cleveland St	Monitoring
	DC320031	Bernard's Formalwear, 734 9 <sup>th</sup> St	Assessment
	DC320032	Brown D W Dry Cleaner, 314 Driver St	Assessment
	DC320034	Sunshine Cleaners, 3300 Guess Rd	Interim Action
	DC320035	Indigo Montessori School, 1101 Main St	
	DC320036	Boykin and Roberts Dry Cleaner, 2510 Fayetteville St	Assessment
	DC320037	Classic Cleaners, 5300 Roxboro St	
<b>EDGECOMBE (5)</b>			
Rocky Mount	DC330002	Thorne's Dry Cleaners, 502 Rose St	NFA
	DC330003	Prestige Cleaners, 620 E Thomas St	Monitoring
	DC330006	Quality Laundry & Cleaners, 242 Tarboro St	Closure
	DC330007	Rocky Mount Laundry and Dry Cleaners, 219 Washington St	Assessment
Tarboro	DC330005	Deluxe Cleaners, 2223 Main St	Assessment
<b>FORSYTH (35)</b>			
Clemmons	DC340042	Village Cleaners, 2600 Lewisville Clemmons Rd	Assessment
Kernersville	DC340004	Hooker Furniture, 210 Main St	
	DC340007	Camelot Cleaners, 820 S Main St	Assessment
	DC340021	Modern Cleaners, 211 N Main St	Monitoring
	DC340022	Warren Dry Cleaners, 129 Church Ln	Assessment
	DC340023	Classic Cleaners, 205 Bodenhamer St	
	DC340031	A Cleaner World #175, 611 N Main St	NFA
Winston-Salem	DC340002	Shores Cleaners, 692 Hanes Mall Blvd	NFA
	DC340003	Rodem Cleaners, 1221 W Academy St	
	DC340005	\$2.75 Cleaners, 1322 S Hawthorne Rd	Assessment
	DC340006	Young Cleaners, 4309 Liberty St	
	DC340008	Hour Glass Cleaners, 5955 University Pky	Monitoring
	DC340009	Smith Dry Cleaners, 310 N Martin Luther King Jr Dr	Monitoring
	DC340011	Camelot Cleaners, 1218 Waughtown St	Assessment
	DC340012	A Cleaner World, 3251 Healy Dr	Assessment
	DC340013	A Cleaner World #161, 101 S Peacehaven Rd	NFA
	DC340014	Camel City Cleaners, 2808 Reynolda Rd	Assessment



County/City	ID	Name and Address	Site Status
	DC340015	Camel City Laundry, 501 E 3rd St	Monitoring
	DC340016	\$2.50 Krystal Cleaners, 357 Jonestown Rd	NFA
	DC340017	Trade Street Cleaners, 426 N Trade Street	Monitoring
	DC340018	U.S. \$2.09 Cleaners, 3915 Country Club Rd	Monitoring
	DC340020	XL Cleaners, 3001 University Pky	Closure
	DC340024	Sunshine Cleaners, 5013 Country Club Rd	Monitoring
	DC340027	Davis-Frye Cleaners, 704 Waughtown St	Assessment
	DC340028	One Hour Martinizing, 4332 Old Walkertown Rd	On Hold
	DC340029	One Hour Martinizing, 4001 Country Club Rd	Monitoring
	DC340032	Club Haven Cleaners, 5013 Country Club Rd	Monitoring
	DC340033	Jarrard's Self Service Laundry, 807 S Marshall St	Assessment
	DC340034	Camel City Dry Cleaners, 285 S Stratford Rd	Assessment
	DC340035	\$2.50 Cleaners, 3604 Reynolda Rd	NFA
	DC340037	South Fork Cleaners, 3900 Country Club Blvd	Monitoring
	DC340038	Bee Cleaners, 5395 Shattalon Dr	Closure
	DC340039	NS Farrington & Co, 2355 Farrington Point Dr	Assessment
	DC340040	The Cleaners, 200 Jonestown Rd	Assessment
	DC340041	A Cleaner World #150, 3735 Peters Creek Pkwy	Assessment
<b>FRANKLIN (1)</b>			
Louisburg	DC350001	401 Cleaners, 608 Bickett Blvd	Petitioned
<b>GASTON (8)</b>			
Belmont	DC360001	Untz Drycleaners, 514 Woodlawn Ave	
	DC360005	Prestown Cleaners & Laundry, 91 McAdenville Rd	Assessment
	DC360008	Belmont Dry Cleaners, 111 Main St	Assessment
Gastonia	DC360002	Carsons Drycleaners, 401 N Chester St	
	DC360003	De-lux Cleaners, 2529 W Franklin Blvd	Interim Action
	DC360004	Union Road Cleaners, 2210 Union Rd	NFA
	DC360006	One Hour Martinizing, 143 E Franklin Blvd	Monitoring
	DC360007	Carson Cleaners, 1328 Franklin Blvd	Monitoring
<b>GRANVILLE (1)</b>			
Oxford	DC390001	Oxford Dry Cleaners, 700 Hillsboro St	
<b>GUILFORD (55)</b>			
Greensboro	DC410001	Cleaner Image, 4711 Lawndale Dr	NFA
	DC410002	Cinderella Cleaners, 2043 Martin Luther King Jr Dr	Closure
	DC410003	U.S. \$1.75 Cleaners, 2900 Randleman Rd	NFA
	DC410004	Columbia Laundry Corp, 2507 Battleground Ave	
	DC410007	Master Kleen, 5324 Liberty Rd	NFA
	DC410009	Everhart Dry Cleaners, 1000 Summit Ave	Interim Action
	DC410010	Glam-o-rama, 719 E Market St	

County/City	ID	Name and Address	Site Status
	DC410011	O Henry Cleaners, 3210 Summit Ave	
	DC410014	Master Kleen Cleaners, 3402 High Point Rd	Assessment
	DC410015	Quality Cleaners, 4117 Spring Garden St	Assessment
	DC410017	Premier Cleaners, 513 Summit Ave	Monitoring
	DC410018	Dry Clean America, 403 W Meadowview Rd	Assessment
	DC410019	Burnetts Cleaner and Laundry, 1932 E Market St	Assessment
	DC410022	Fordhams Cleaners, 1900 Spring Garden St	Monitoring
	DC410023	A Cleaner City, 2804 Battleground Ave	Assessment
	DC410024	A Cleaner World #162, 4506 High Point Rd	Monitoring
	DC410026	A Cleaner World #168, 1949 Battleground Ave	Monitoring
	DC410028	Columbia Laundry, 920 E Bessemer Ave	NFA
	DC410029	Presto Cleaners, 4625 High Point Rd	NFA
	DC410033	A Cleaner World #182, 531 College Rd	Assessment
	DC410034	Village Laundry, 707 College Rd	Assessment
	DC410035	The Cleaners, 829 W Lee St	Assessment
	DC410038	Phoenix Supply Company, 2701 Branchwood Dr	Monitoring
	DC410039	One Hour Martinizing, 2519 High Point Rd	
	DC410040	Yong's Cleaners, 1901 Westridge Rd	NFA
	DC410041	New Era Cleaners, 2840 Randleman Rd	Assessment
	DC410042	Model Laundry of Greensboro, 919 Warren St	NFA
	DC410044	Blue Bird Cleaners, 3134 Kathleen Ave	Assessment
	DC410045	Crystal Cleaners, 2943 Battleground Ave	Assessment
	DC410046	A Cleaner World #184, 2282 Golden Gate Dr	Assessment
	DC410047	Odorless Cleaners, 205 Lewis St	Assessment
	DC410049	Lucas Cleaners, 803 Glenwood Ave	Assessment
	DC410051	Tops Cleaners, 2702 Battleground Ave	Assessment
	DC410052	Wades Dry Cleaning, 607 Elm St	Assessment
	DC410054	Prestige Dry Cleaners & Laundry, 3204 Randleman Rd	Assessment
	DC410055	ALS Laundry & Cleaners, 3015 Spring Garden St	
	DC410056	Master Kleen, 4534 Market St	Monitoring
	DC410058	Fox Cleaners and Laundry Inc., 3704 Old Battleground Rd	On Hold
	DC410060	Florida St. One Hour Cleaners, 815 Florida St	Assessment
High Point	DC410005	Dutch Cleaners, 800 S Main St	Assessment
	DC410006	Eastgate Cleaners, 101 Greensboro Rd	Monitoring
	DC410013	Banner Laundry, 2117 N Main St	Assessment
	DC410016	Pro Clean, 2406 N Main St	Assessment
	DC410021	Gingiss Formal Wear, 906 N Main St	NFA
	DC410030	\$2.50 Cleaners, 1310 N Centennial St	Assessment

County/City	ID	Name and Address	Site Status
	DC410031	A Cleaner World #102, 2517 S Main St	Monitoring
	DC410043	High Point Cleaners & Hatters, 206 E Kivett Dr	Assessment
	DC410050	Star Cleaners, 723 Main St	Assessment
	DC410053	Tinsley's Cleaners, 3811 Tinsley Dr	Monitoring
	DC410057	Quality Dry Cleaners, 501 English Rd	Assessment
	DC410059	Daniels Cleaners, 660 Main St	Assessment
	DC410061	Leonard Cleaners, 435 Wrenn St	Assessment
Jamestown	DC410008	A Cleaner World, 102 W Main St	Assessment
	DC410048	\$2.75 Crystal Cleaners, 5011 MacKay Rd	Monitoring
Stokesdale	DC410032	Stokesdale Cleaners, 8604 Ellisboro Rd	Assessment
<b>HALIFAX (1)</b>			
Roanoke Rapids	DC420001	Oakland Cleaners, 1190 Julian R. Allsbrook Hwy	Assessment
<b>HAYWOOD (1)</b>			
Waynesville	DC440001	Central Cleaners, 44 Church St	Monitoring
<b>HENDERSON (4)</b>			
Hendersonville	DC450001	Blue Ridge Cleaners, 503 E Seventh Ave	NFA
	DC450002	Carolina Cleaners, 120 N Barnwell St	Assessment
	DC450004	Superior Cleaners & Laundry, 826 Locust St	Assessment
	DC450005	Nu Way Cleaners, 414 Main St	Petitioned
<b>HOKE (1)</b>			
Raeform	DC470001	Smitty's Cleaners, 214 N Main St	NFA
<b>IREDELL (8)</b>			
Mooreville	DC490010	US \$2.50 Cleaners, 2785 Charlotte Hwy	Assessment
Statesville	DC490001	Smiths Dry Cleaners, 225 Gordon St	
	DC490002	Johnson Cleaners, Inc., 1563 E Broad St	NFA
	DC490003	Brookdale Cleaners, 975 Davie Ave	Assessment
	DC490007	Iredell Laundry, 213 Tradd St	Monitoring
	DC490008	Sloan's Cleaners, 109 Water St	Monitoring
	DC490009	Smith's Cleaners, 225 Gordon St	Assessment
Troutman	DC490004	Campbell's Cleaners, 171 Wagner St	NFA
<b>JOHNSTON (3)</b>			
Clayton	DC510003	Clayton Village Cleaners, 10183 US Hwy 70 W	Assessment
	DC510004	Barrett's Cleaners, 261 NC Hwy 42	Assessment
Smithfield	DC510002	Glam-O-Rama Cleaners, 716 E Market St	Closure
<b>LEE (3)</b>			
Sanford	DC530001	Dryclean Express, 1117 Spring Ln	Closure
	DC530002	Twin City Cleaners, 102 E Trade St	
	DC530003	Crystal Cleaners, 133 Horner Blvd	Assessment
<b>LENOIR (2)</b>			

<b>County/City</b>	<b>ID</b>	<b>Name and Address</b>	<b>Site Status</b>
Kinston	<b>DC540001</b>	<b>Vicks Cleaners, 2405 N Heritage St</b>	<b>Monitoring</b>
La Grange	<b>DC540002</b>	<b>The Cleaners, 603 E Washington St</b>	<b>NFA</b>
<b>LINCOLN (3)</b>			
Denver	<b>DC550003</b>	<b>Lowe's Cleaners, 3866 Hwy 16 North</b>	<b>Assessment</b>
	DC550004	US \$2.50 Cleaners, 7558 NC 73 Hwy	
Lincolnton	<b>DC550002</b>	<b>Lincoln Laundry and Dry Cleaners, 1220 E Main St</b>	<b>Assessment</b>
<b>MARTIN (2)</b>			
Robersonville	<b>DC590001</b>	<b>Williford Cleaners, 203 E Academy St</b>	<b>Closure</b>
Williamston	DC590002	Town & Country Cleaners, 617 Washington St	
<b>MCDOWELL (1)</b>			
Old Fort	<b>DC560001</b>	<b>Nichols Laundry and Dry Cleaning, 91 Catawba Ave</b>	<b>Monitoring</b>
<b>MECKLENBURG (96)</b>			
Charlotte	<b>DC600001</b>	<b>A Cleaner, 5333 Monroe Rd</b>	<b>Assessment</b>
	<b>DC600002</b>	<b>American Dry Cleaning Co., 309 E Morehead St</b>	<b>NFA</b>
	<b>DC600004</b>	<b>Minute Man Cleaners, 3042 Eastway Dr</b>	<b>Monitoring</b>
	<b>DC600005</b>	<b>Mitchells Formal Wear Warehouse, 115 Scaleybark Rd</b>	<b>Assessment</b>
	DC600006	Peoples Cleaners, 1930 Beatties Ford Rd	
	<b>DC600007</b>	<b>Quail Dry Cleaners, 8538 Park Rd</b>	<b>NFA</b>
	<b>DC600008</b>	<b>Sno-white Cleaners and Launderers, 4400 Sharon Rd</b>	<b>NFA</b>
	<b>DC600009</b>	<b>Springfresh Cleaner, 9800 Monroe Rd</b>	<b>Monitoring</b>
	<b>DC600010</b>	<b>Boggs And Company, 3931 Glenwood Dr</b>	<b>Assessment</b>
	<b>DC600011</b>	<b>Sno-white Cleaners, 7629 Pineville-Matthews Rd</b>	<b>NFA</b>
	<b>DC600012</b>	<b>Domestic Laundry - CAMDUS, 801 S McDowell St</b>	<b>Closure</b>
	<b>DC600013</b>	<b>Cunningham Cleaners, 104 S Sharon Amity Rd</b>	<b>Assessment</b>
	<b>DC600014</b>	<b>One Price Drycleaning, 816 E Arrowood Rd</b>	<b>NFA</b>
	<b>DC600015</b>	<b>Carriage Fine Dry Cleaning, 8020 Providence Rd</b>	<b>NFA</b>
	<b>DC600016</b>	<b>60 Minute Cleaners, 9100 S Tryon St</b>	<b>Assessment</b>
	DC600017	Gateway Village Development, 700 W Trade St	
	DC600018	Dynasty Cleaners and Laundry, 3145 N Sharon Amity Rd	
	<b>DC600019</b>	<b>Cunningham Cleaners, 2901 N Davidson St</b>	<b>Assessment</b>
	DC600020	Midtown Square One Hour Valet Dry Cleaners, 401 S Independence Blvd	
	<b>DC600022</b>	<b>Rainbow Cleaners, 8500 Pineville-Matthews Rd</b>	<b>Monitoring</b>
	<b>DC600023</b>	<b>Prestown Laundry and Cleaners, 6214 Idlewild Rd</b>	<b>Assessment</b>
	<b>DC600024</b>	<b>60 Minute Cleaners, 4447 The Plaza</b>	<b>Assessment</b>
	<b>DC600026</b>	<b>Sno-white Cleaners, 901 E 4th St</b>	<b>Assessment</b>
	<b>DC600027</b>	<b>Charlie Browns Dry Cleaners, 3701 Freedom Dr</b>	<b>Assessment</b>
	<b>DC600028</b>	<b>Sharon Cleaners, 4724 Sharon Rd</b>	<b>Monitoring</b>

County/City	ID	Name and Address	Site Status
	DC600029	Abra Costumes, 1611 Central Ave	Assessment
	DC600030	Village Cleaners, 7221 Albemarle Rd	NFA
	DC600031	Sno-white Cleaners, 5669 Farm Pond Ln	Monitoring
	DC600032	Eastway Quick Clean Service, 3052 Eastway Dr	NFA
	DC600033	Jones Dry Cleaning, 1601 E 4th St	Assessment
	DC600035	Ivory Cleaners, 2511 Westerly Hills Dr	Assessment
	DC600036	Faulk Cleaners, 2615 Westerly Hills Dr	Assessment
	DC600037	Dryclean Carolinas, 2508 South Blvd	Monitoring
	DC600039	Providence Cleaners, 631 S Sharon Amity Rd	Monitoring
	DC600040	People's Dry Cleaners, 2133 Beatties Ford Rd	NFA
	DC600041	Holiday Cleaners, 2241 Beatties Ford Rd	Assessment
	DC600042	Holiday Cleaners, 3221 Monroe Rd	Assessment
	DC600043	Douglas Furrier and Cleaners, 1200 Charlottetown Ave	Closure
	DC600044	Gay Laundry and Cleaners, 1101 N Brevard St	NFA
	DC600045	Carillon Building, 227 W Trade St	Assessment
	DC600046	Arrow Laundry & Cleaners, 4735 Monroe Rd	
	DC600048	Dan Meigs Cleaners, 1101 Central Ave	NFA
	DC600049	Starmount Cleaners, 6215 South Blvd	Monitoring
	DC600050	Plaza Cleaners, 9002 JM Keynes Dr	NFA
	DC600052	JFR Cleaners, 9710 Monroe Rd	Assessment
	DC600053	Prosperity Cleaners, 3020 Prosperity Church Rd	Assessment
	DC600056	Zenith Cleaners, 2301 South Blvd	Monitoring
	DC600057	Myers Park Cleaners, 1027 Providence Rd	Assessment
	DC600058	Seneca Dry Cleaning, 5020 South Blvd	Assessment
	DC600059	Coachman Cleaners, 4001 Park Rd	Monitoring
	DC600060	Arrow Laundry & Cleaners, 1933 E 7th St	
	DC600061	Derita Drycleaners & Laundry, 2414 Sugar Creek Rd	NFA
	DC600063	King's Cleaner, 632 W Sugar Creek Rd	NFA
	DC600064	New Image Cleaners, 5655 E N Tryon St	Assessment
	DC600065	Tryon Mall Cleaning Center, 451 E Sugar Creek Rd	Assessment
	DC600066	Hickory Square Cleaners, 5724 E WT Harris Blvd	On Hold
	DC600067	Blue Band 1 Hour Cleaners, 2216 Statesville Ave	Monitoring
	DC600068	Swan Cleaners, 7201 E Independence Blvd	Closure
	DC600069	Coleman Dry Cleaners, 2557 West Blvd	Assessment
	DC600071	Clean Scene Laundry, 6407 South Blvd	
	DC600072	TC Cleaners, 5109 South Blvd	Assessment
	DC600073	R & R Cleaners, 3603 S Tryon St	
	DC600074	Childress Dry Cleaning, 9101 Monroe Rd	
	DC600075	A Cleaner World, 1650 Pacific St	Assessment

County/City	ID	Name and Address	Site Status
	DC600076	Regal Cleaners, 7143 B South Blvd	Monitoring
	DC600077	McCorkles Cleaners, 1437 South Blvd	Monitoring
	DC600078	Harts Cleaners, 2040 N Graham St	
	DC600079	American Dry Cleaners	Assessment
	DC600080	Carriage Fine Dry Cleaning, 1338 Cross Beam Dr	Monitoring
	DC600081	Alpine Cleaners, 9205 Baybrook Dr	Closure
	DC600082	A Cleaner World, 4701 South Blvd	NFA
	DC600083	Holiday Cleaners, 8920 Nations Ford Rd	Assessment
	DC600085	Sno White Launderers, 3712 E Independence Blvd	NFA
	DC600086	Four Seasons Cleaners, 4314 The Plaza	Interim Action
	DC600087	One Price Dry Cleaning, 1636 Sardis Rd N	NFA
	DC600088	Dutch Cleaners & Laundry, 4435 The Plaza	Assessment
	DC600089	One Hour Martinizing, 1941 7 <sup>th</sup> Ave	Assessment
	DC600090	Press Club Cleaners, 3305 South Blvd	Assessment
	DC600091	60 Minute Cleaners, 6315 South Blvd	Assessment
	DC600093	Wash Zone Coin Laundry, 1622 Trade St	Assessment
	DC600094	Countryside Cleaners, 5516 Independence Blvd	Interim Action
	DC600096	April Showers Dry Cleaners, 5616 Farm Pond Ln	Closure
	DC600098	Cambridge Cleaners, 8006 Cambridge Dr	NFA
	DC600100	Myers Park Cleaners, 425 Providence Rd	
	DC600101	Bennett Ultra Cleaners, 2826 Sugar Creek Rd	Monitoring
	DC600102	Strawn's Cleaners, 3512 Wilkinson Blvd	Assessment
	DC600103	Master Cleaners Inc., 1809 Commonwealth Ave	
	DC600104	Jones Dry Cleaning Co., 4127 Park Rd	Assessment
	DC600105	Hand Craft One Hour Cleaners, 4217 Park Rd	Assessment
	DC600106	Sno-White Cleaners, 4223 Park Rd	Assessment
Huntersville	DC600095	Family Cleaners, 102 Statesville Rd	Closure
Matthews	DC600003	Crossroads Dry Clnrs, 3607 Matthews-Mint Hill Rd	Assessment
	DC600025	Ho Cleaners, 3116 Weddington Rd	NFA
	DC600034	Ho Cleaners, 10420 E Independence Blvd	NFA
	DC600097	Preslar Dry Cleaning, 110 Matthews Station St	Assessment
Pineville	DC600021	Hearts Dry Cleaners, 9101 Pineville-Matthews Rd	NFA
<b>MOORE (7)</b>			
Aberdeen	DC630002	Carters Laundry and Cleaning, 1389 N Sandhills Blvd	NFA
	DC630004	Soapy Bubbles, 1906 Poplar St	NFA
	DC630007	Neighborhood Dry Cleaners, 1680 NC-5 Hwy	Assessment
Pinehurst	DC630001	Pinehurst Hotel Cleaners, 270 Mccaskill Rd	Assessment
Southern Pines	DC630003	Carters Laundry and Cleaning, 155 W New York Ave	Monitoring
	DC630005	Dry Clean Express, 1930 N Poplar St	NFA

County/City	ID	Name and Address	Site Status
	DC630006	Valet Cleaners, 205 Morganton Rd	NFA
<b>NASH (8)</b>			
Rocky Mount	DC640001	Clean Clean Dry Cleaners, 120 Winstead Ave	
	DC640002	Clean Clean Dry Cleaners, US Hwy 301	
	DC640003	One Hour Koretizing Cleaners, 129 S Church St	Assessment
	DC640004	Clean Clean Dry Cleaners, 2408 Sunset Ave	NFA
	DC640005	VIP Cleaners, 3468 Sunset Ave	Closure
	DC640006	One Hour Koretizing, 1691 Northern Blvd	Assessment
	DC640007	Bishops Laundry, 301 Church St	Assessment
	DC640008	One Hour Koretizing, 202 Falls Rd	Assessment
<b>NEW HANOVER (18)</b>			
Wilmington	DC650001	Modern Dry Cleaners and Laundry, 1104 Fordham Rd	NFA
	DC650002	Coastal Dry Cleaners, 4414 Shipyard Blvd	Closure
	DC650003	Coastal Dry Cleaners and Coin Laundry, 4701 Oleander Dr	NFA
	DC650004	Coastal Dry Cleaners, 2629 Carolina Beach Rd	Assessment
	DC650005	Williams Cleaners, 6845 Market St	NFA
	DC650006	Williams Fabricare Inc, 5521 Carolina Beach Rd	NFA
	DC650007	Coastal Dry Cleaners - Ogden Plaza, 6840 Market St	NFA
	DC650008	Kings Laundry, 4615 Market St	NFA
	DC650009	Coastal Cleaners, 7 S Kerr Ave	NFA
	DC650010	Modern Laundry & Dry Cleaners, 118 S 17th St	Closure
	DC650011	\$2.50 Cleaners at University Square, 810 S College Rd	NFA
	DC650012	Three Dollar Crystal Cleaners, 7336 Market St	Closure
	DC650013	Winter Park Dry Cleaners, 1437 S College Rd	Closure
	DC650014	Williams Cleaners, 1402 S College Rd	Assessment
	DC650015	Carter Coin Laundry & Cleaners, 1018 3 <sup>rd</sup> St	
	DC650016	Modern Laundry & Dry Cleaners, 3607 Oleander Dr	Monitoring
	DC650018	Heritage Cleaners, 522 Third St	Assessment
	DC650019	Liberty Cleaners, 5424 Oleander Dr	Assessment
<b>ONSLOW (12)</b>			
Jacksonville	DC670001	Abc One Hour Cleaners, 2127 Lejeune Blvd	
	DC670002	Southern Cleaners and Laundry, 820 Court St	Assessment
	DC670004	Coastal Dry Cleaners, 1170 Henderson Dr	NFA
Jacksonville	DC670006	A1 Cleaners, 327 Henderson Dr	Interim Action
	DC670007	Quality Cleaners and Laundry, 701 New Bridge St	NFA
	DC670008	Southern Cleaners, 237 A New River Dr	Assessment
	DC670009	Southern Cleaners and Laundry, 415 Chaney Ave	Interim Action

County/City	ID	Name and Address	Site Status
Midway Park Swansboro	DC670010	Quality Cleaners and Laundry, 955 Lejeune Blvd	NFA
	DC670011	Coastal Cleaners, 345 Western Blvd	Assessment
	DC670012	Coastal Garment Care, 2155 LeJeune Blvd	Monitoring
	DC670005	Village Cleaners, 175 Freedom Way	Closure
	DC670003	Coastal Dry Cleaners, 628 W Corbett Ave	Assessment
<b>ORANGE (14)</b>			
Carrboro	DC680007	Hangers Cleaners, 127 Fidelity St	Assessment
	DC680008	Webster's Cleaners, 302 E Main St	Monitoring
	DC680009	MEM One Hour Martinizing, 408 W Weaver St	Assessment
Chapel Hill	DC680012	Village Laundry & Cleaners, 106 S Greensboro St	Monitoring
	DC680001	KSP Cleaners, 1490 Fordham Blvd	Monitoring
	DC680002	American Dry Cleaners, 201 S Estes Dr	Assessment
	DC680003	Deluxe Cleaners, 227 S Elliott Rd	NFA
	DC680005	Midtown Shops, 750 Martin Luther King Jr Blvd	Assessment
	DC680006	One Hour Koretizing Cleaners, 301 W Franklin St	Monitoring
	DC680010	Chapel Hill Cleaners, 422 W Franklin St	Monitoring
	DC680013	Village Plaza Dry Cleaners, 115 E Elliot Rd	Assessment
	DC680015	Carolina Cleaners, 400 W Franklin St	Assessment
Hillsborough	DC680016	Carolina Cleaners, 406 W Franklin St	Assessment
	DC680014	Webster's Cleaners, Inc., 114 US Hwy 70	Monitoring
<b>PASQUOTANK (1)</b>			
Elizabeth City	DC700001	Southgate Koretizing, 1409 W Ehringhaus St	Assessment
<b>PENDER (1)</b>			
Hampstead	DC710001	Hampstead Village Dry Cleaners, 102 Hampstead Village	Monitoring
<b>PITT (13)</b>			
Ayden	DC740002	Ayden Plaza, 144 Third St	NFA
Greenville	DC740001	Koretizing Cleaners, 2105 Charles St	
	DC740003	Better Look Garment Care, 600 Greenville Blvd	
	DC740004	Bowen Cleaners, 2480 Stantonsburg Rd	Assessment
	DC740005	Bowen Cleaners, 3114 S Evans St	Assessment
	DC740006	Rabo Cleaners, 701 Hooker Rd	Assessment
	DC740007	One Hour Martinizing, 111 E 10th St	Assessment
	DC740008	Stadium Cleaners, 205 E Tenth St	Closure
	DC740009	Cleaner Look Garment Care, 622 SE Greenville Blvd	Monitoring
	DC740010	Scotts Cleaners, 111 W 10 <sup>th</sup> St	Monitoring
	DC740011	Scotts Cleaners, 1699 Farmville Blvd	Monitoring
	DC740012	Bowen Cleaners, 3400 S Memorial Dr	Assessment
	DC740014	Fabric Care Center, 2512 Memorial Dr	Monitoring



<b>County/City</b>	<b>ID</b>	<b>Name and Address</b>	<b>Site Status</b>
<b>POLK (1)</b>			
Tryon	DC750001	Brocks Cleaners, 46 Maple St	Monitoring
<b>RANDOLPH (1)</b>			
Asheboro	DC760001	Kizer's Automatic Self Service, 133 Taft Ave	Assessment
<b>RICHMOND (1)</b>			
Rockingham	DC770001	L&L One Hour Cleaners, 1305 E. Broad St	Monitoring
<b>ROBESON (1)</b>			
Fairmont	DC780001	Stevens Dry Cleaners, 117 Center St	
<b>ROCKINGHAM (3)</b>			
Reidsville	DC790001	Hicks Poly Clean Center Self Service Laundry, 812 S Scales St	Assessment
	DC790002	Ace One Hour Cleaners, 1601 S Scales St	Assessment
	DC790003	Complete Dry Cleaners, 1537 Freeway Dr	Closure
<b>ROWAN (7)</b>			
Salisbury	DC800002	Avalon Cleaners, 124 Avalon Dr	Monitoring
	DC800003	WMS Cleaners, 712 W Jake Alexander Blvd	NFA
	DC800005	M&S Cleaners, 1729 W Innes St	Monitoring
	DC800006	Highlander Center Laundry, 2000 Statesville Blvd	NFA
	DC800008	Vogue Cleaners, 106 N Long St	Monitoring
	DC800010	Vogue Cleaners, 402 Innes St	Assessment
Spencer	DC800001	Shuping Cleaners, 21 Park Plaza	Assessment
<b>RUTHERFORD (1)</b>			
Forest City	DC810001	Forest Dale Cleaners, 139 Depot St	Assessment
<b>SAMPSON (2)</b>			
Clinton	DC820001	Acme Cleaners, 209 Beaman St	Monitoring
Roseboro	DC820002	Brown's Cleaners and Laundromat, 317 Dr Martin Luther King Blvd	Assessment
<b>SCOTLAND (2)</b>			
Laurinburg	DC830001	One Hour Cleaners, 1514 S Main St	Assessment
	DC830002	Village Cleaners, 1691 S Main St	Assessment
<b>STANLY (2)</b>			
Albemarle	DC840001	Dry Clean Express, 636 E Highway 24/27 Byp	NFA
Norwood	DC840002	Garment Care Center, 560 Fork Rd	NFA
<b>STOKES (1)</b>			
Walnut Cove	DC850001	Klean Rite Cleaners, 318 N Main St	NFA
<b>SURRY (4)</b>			
Elkin	DC860002	White Swan Rentals, 204 E Market St	Assessment
	DC860003	Lawrence Dry Cleaners, 221 W Main St	Assessment

County/City	ID	Name and Address	Site Status
	DC860004	Ray's Cleaners, 1558 Bridge St	Assessment
Mount Airy	DC860001	Modern Laundry & Dry Cleaners, 526 W Lebanon St	Assessment
<b>TRANSYLVANIA (1)</b>			
Brevard	DC880001	Rainbow Cleaners, 249 Caldwell St	Monitoring
<b>UNION (2)</b>			
Monroe	DC900001	Prestown Presto Clean, 405 N Sutherland Ave	Monitoring
	DC900002	Mills Cleaners, 1305 Skyway Dr	Assessment
<b>VANCE (1)</b>			
Henderson	DC910001	Henderson Laundry, 341 Chestnut St	On Hold
<b>WAKE (65)</b>			
Apex	DC920030	Best Dry Cleaners, 1781 W Williams St	NFA
	DC920052	Martin Cleaners, 540 E Williams St	NFA
	DC920065	A Cleaner World #209, 1250 W Williams St	Assessment
Cary	DC920004	Medlin-Davis Cleaners, 1207 Kildaire Farm Rd	NFA
	DC920011	Medlin-Davis Cleaners, 107 S Edinburgh Dr	Monitoring
	DC920029	Galaxy Cleaners, 101 New Waverly Pl	NFA
	DC920037	Avalon Cleaners, 686 Cary Towne Blvd	Assessment
	DC920038	Medlin Davis- Shoppes at Kildaire, 173 Cary Pkwy	Assessment
	DC920040	Village Cleaners, 6420 Tryon Rd	NFA
	DC920041	Martinizing Dry Cleaners, 4246 NW Cary Pkwy	NFA
	DC920063	Karr Cleaners, 101 Ward St	Assessment
	DC920064	Village Cleaners, 113 SW Maynard Rd	Assessment
Garner	DC920051	Carriage House Cleaners, 537 Plaza Circle	Assessment
Knightdale	DC920009	Knightdale Cleaners, 1013 N Smithfield Rd	NFA
Raleigh	DC920001	Pro Cleaners, 8377 N Creedmoor Rd	Monitoring
	DC920003	Rainbow Cleaners and Laundry, 2915 Essex Cir	NFA
	DC920005	DJ Cleaners, 3591 Maitland Dr	
	DC920006	Hilkers Cleaners, 4043 Wake Forest Rd	Monitoring
	DC920007	Brothers Cleaners, 6144 Falls Of The Neuse Rd	NFA
	DC920008	Johnsons Dry Cleaners, 3534 Wade Ave	Monitoring
	DC920010	Fuller Supply Company, 421 Eby Dr	Monitoring
	DC920012	Newtons Cleaners, 2023 Cameron St	NFA
	DC920013	Medlin-Davis Cleaners, 2028 Cameron St	NFA
	DC920014	Glam-O-Rama Cleaners, 3165 Capital Blvd	Assessment
	DC920015	Emporium Cleaners, 3501 Capital Blvd	NFA
	DC920016	New Hope Cleaners and Tailors, 3901 Capital Blvd	NFA
	DC920017	Brothers Cleaners, 4221 Six Forks Rd	Assessment
	DC920018	Ace Dry Cleaners, 4701 Atlantic Ave	NFA
	DC920019	Sanitary Laundry, 417 McDowell St	On Hold

County/City	ID	Name and Address	Site Status
	DC920020	Sherrill's Dry Cleaning & Laundry, 7463 Six Forks Rd	Closure
	DC920021	T and J Cleaners, 2423 Crabtree Blvd	Monitoring
	DC920022	Medlin Davis Cleaners, 4434 Creedmor Rd	NFA
	DC920023	Popes Dry Cleaners, 7713 Lead Mine Rd	NFA
	DC920024	Pleasant Valley Cleaners, 4112 Pleasant Valley Rd	Monitoring
	DC920025	Hilkers Cleaners, 6325 Falls Of Neuse Rd	NFA
	DC920026	Ideal Cleaners, 7209 Sandy Forks Rd	NFA
	DC920027	Eagle Cleaners, 900 Spring Forest Rd	NFA
	DC920028	Joy Cleaners, 4503 Fayetteville Rd	Assessment
	DC920031	The Cleaners, 3209 Avent Ferry Rd	NFA
	DC920032	Greenbrier Cleaners, 4207 Fayetteville Rd	Monitoring
	DC920033	Courtesy Cleaners, 8111 Creedmoor Rd	Assessment
	DC920034	S & S Cleaning, 425 Chapanoke Rd	NFA
	DC920035	Barrett's Cleaners, 5563 Western Blvd	Monitoring
	DC920036	North Boulevard Cleaners, 5141 New Hope Rd	NFA
	DC920039	Brookside Dry Cleaners & Laundry, 1028 Brookside Dr	NFA
	DC920043	Ideal Cleaners, 2403 Wake Forest Rd	NFA
	DC920045	Holden Cleaners, 702 E Martin St	Assessment
	DC920046	Flints Laundry and Dry Cleaning, 430 N Salisbury St	Assessment
	DC920047	Southgate Cleaners, 1965 Rock Quarry Rd	Monitoring
	DC920048	Rollins Economy Cleaners, 407 W Peace St	Assessment
	DC920050	Hidden Valley Dry Cleaners, 2315 Lynn Rd	NFA
	DC920053	Hilkers Cleaners and Laundromat, 3612 Spring Forest Rd,	Assessment
	DC920054	Litchford Ivory Cleaners, 8320 Litchford Rd	Assessment
	DC920055	Robert's Drapery Service and Dry Cleaners, 2205 New Hope Rd	Assessment
	DC920056	Reaves Spic & Span, 219 Franklin St	Assessment
	DC920057	Roy's Drive-In Cleaning, 719 Person St	Assessment
	DC920058	Medlin-Davis Dry Cleaning, 121 Jones St	NFA
	DC920059	One Hour Martinizing, 707 Person St	Assessment
	DC920062	Best Price Cleaners, 6280 Davis Circle	Assessment
	DC920066	Hilkers Cleaners, 7486 Creedmoor Rd	Assessment
	DC920067	Rainbow Cleaners, 5265 Six Forks Rd	Assessment
	DC920068	Glam O Rama, 3801 Western Blvd	Assessment
	DC920069	Peggy's Cleaners, 1605 New Bern Ave	Assessment
	DC920070	Lake Boone Cleaners, 2508 Wycliff Rd	Assessment

County/City	ID	Name and Address	Site Status
Wake Forest	DC920061	Best Dry Cleaners, 12231 Capital Blvd	Assessment
<b>WARREN (1)</b>			
Manson	DC930001	Boyd's Cleaners, 295 Manson Drewry Rd	
<b>WATAUGA (2)</b>			
Boone	DC950001	High Country Cleaners, 396 E King St	Assessment
	DC950002	Trailway Laundry, 320 E King St	NFA
<b>WAYNE (5)</b>			
Goldsboro	DC960001	Penny Dry Cleaners, 212 E Ash St	Assessment
	DC960002	Penny One Hour Cleaners and Laundry, 433 N Berkeley Blvd	Monitoring
	DC960003	Goldwayne Dry Cleaning & Laundry Co, 607 Mulberry St	
	DC960004	Paramount Cleaners, 225 E Walnut St	Monitoring
	DC960005	Terry One Hour Cleaners, 1515 E Ash St	Closure
<b>WILKES (1)</b>			
Wilkesboro	DC970001	Wilkesboro Drive-In Cleaners, 513 W. Main St	Closure
<b>WILSON (8)</b>			
Wilson	DC980001	Koretizing Cleaners, 1313 Ward Blvd	Closure
	DC980002	Discount Cleaners, 700 Highway 301 Blvd	NFA
	DC980003	Exclusive Cleaners, 725 S Goldsboro St	Assessment
	DC980004	Exclusive Cleaners, 1513 Ward Blvd	Assessment
	DC980005	Friendly Cleaners, 605 S Pender St	
	DC980006	Exclusive Cleaners, 1673 Parkwood Blvd	Assessment
	DC980007	Exclusive Cleaners, 2700 Ward Blvd	NFA
	DC980008	Cokes Cleaners, 305 Nash St	Assessment
<b>526 Sites Identified</b>		<b>472 Sites Certified</b>	

**DSCA Site Status Definitions**

- Petitioned:** The DSCA Program has received a petition to enter the program and is in the process of completing the required paperwork.
- Certified:** The DSCA Program has entered into an agreement with a petitioner and is in the process of assigning a state-hired, independent environmental contractor to conduct a prioritization assessment.
- Assessment:** The DSCA Program's independent environmental contractor is determining the extent of soil and groundwater contamination at the site.
- Monitoring:** The DSCA Program's independent environmental contractor is monitoring the levels of contaminants in the groundwater at the site.
- Remediation:** The DSCA Program's independent environmental contractor is performing cleanup at the site.
- Interim Action:** Site conditions are favorable for source removal or for conducting a pilot study for remediation.
- Emergency:** The DSCA Program has determined there is an immediate need for corrective action to abate a potential hazard to human health or the environment.

County/City	ID	Name and Address	Site Status
<b>On Hold:</b>		Please contact the site's project manager for more details.	
<b>Closure:</b>		The extent of contamination is defined and considered stable. The DSCA Program is developing and implementing a risk management plan to protect human health and the environment from remaining contamination.	
<b>NFA:</b>		No Further Action Required	

## A. Inactive Hazardous Waste Sites Priority List

<i>Site ID No.</i>	<i>Site Name</i>	<i>Address</i>	<i>City</i>	<i>County</i>	<i>Score</i>	<i>Medium, Contaminant</i>
NCD048181218	CAROLINA GALVANIZING CORP.	HWY 221 E	ABERDEEN	MOORE	63.73	groundwater, metals soil, metals
NONCD0002379	REA CONSTRUCTION-WEST RALEIGH	5801 CHAPEL HILL ROAD	RALEIGH	WAKE	59.98	groundwater, VOCs groundwater, SVOCs soil, VOCs surface water, VOCs
NCN000407672	BEACON MANUFACTURING	2425 US HWY 70	SWANNANOVA	BUNCOMBE	58.93	surface water, metals groundwater, SVOCs soil, metals groundwater, VOCs groundwater, metals
NONCD0002734	WILMINGTON FERTILIZER COMPANY	1702 NORTH 6TH STREET	WILMINGTON	NEW HANOVER	57.49	groundwater, inorganics
NONCD0002736	WILMINGTON SHIPYARD (FORMER)	1500 POINT HARBOR RD.	WILMINGTON	NEW HANOVER	57.49	soil, SVOCs soil, metals soil, VOCs groundwater, metals
NCD003184710	CAROLINA CREOSOTING CORPORATION	EASTBROOK ROAD	LELAND	BRUNSWICK	57.17	soil, SVOCs groundwater, SVOCs
NCD000605303	FEDERAL PAPER BOARD CO., INC.	865 JOHN L RIEGEL RD	RIEGELWOOD	COLUMBUS	56.08	groundwater, SVOCs groundwater, metals groundwater, VOCs
NONCD0001250	ALMONT SHIPPING	929 N FRONT STREET	WILMINGTON	NEW HANOVER	56.01	soil, metals groundwater, VOCs groundwater, metals groundwater, inorganics soil, SVOCs
NCD050409150	GENERAL ELECTRIC CO/WILMINGTON	3901 CASTLE HAYNE RD	WILMINGTON	NEW HANOVER	55.76	groundwater, VOCs
NCD074511361	AQUAIR CORPORATION	13300 SAM NEELY RD	CHARLOTTE	MECKLENBURG	55.35	soil, VOCs groundwater, VOCs groundwater, metals soil, metals
NONCD0001098	NATIONAL TEXTILES, LLP	REEP DRIVE	MORGANTON	BURKE	54.94	soil, VOCs groundwater, VOCs surface water, VOCs

VOC – volatile organic compound

SVOC – semi-volatile organic compound

<i>Site ID No.</i>	<i>Site Name</i>	<i>Address</i>	<i>City</i>	<i>County</i>	<i>Score</i>	<i>Medium, Contaminant</i>
NONCD0001892	ICI/DUPONT	HWY 53 EAST (CEDAR CREEK)	FAYETTEVILLE	CUMBERLAND	53.76	groundwater, VOCs soil, VOCs
NCD051745685	HOLDING POND FOR WASTE/USS	500 BROOME RD	GREENSBORO	GUILFORD	53.06	soil, metals soil, SVOCs surface water, SVOCs surface water, metals soil, Pesticides/Herbicides groundwater, SVOCs
NCD003229358	SCM PROCTOR-SILEX/WEAREVER	HAY ST	MOUNT AIRY	SURRY	53.02	soil, VOCs groundwater, metals soil, metals surface water, metals sediment, VOCs sediment, metals groundwater, VOCs
NCN000407584	SOUTHERN METALS RECYCLING, INC	13 WRIGHT ST	WILMINGTON	NEW HANOVER	52.56	groundwater, metals soil, metals
NCD981027915	J STREET FLYASH DISPOSAL SITE	SR 1769	ERWIN	HARNETT	52.48	soil, metals
NCD986166692	HARWELL ROAD SEPTIC PIT	BEATY AND JOHN D ROADS	GASTONIA	GASTON	52.37	sediment, metals groundwater, SVOCs soil, metals surface water, VOCs soil, VOCs groundwater, VOCs soil, SVOCs
NCD003167780	SPRAGUE ELECTRIC COMPANY	HWY 194	LANSING	ASHE	52.33	groundwater, metals groundwater, VOCs soil, metals
NONCD0002857	ABERDEEN FLORIST & GARDEN CENTER	500 S SANDHILLS BLVD	ABERDEEN	MOORE	52.02	groundwater, VOCs
NCN000407775	ROYSTER FERTILIZER	1690 NE ROYSTER RD	LELAND	BRUNSWICK	52.02	groundwater, metals soil, SVOCs groundwater, SVOCs soil, metals surface water, metals

VOC – volatile organic compound  
SVOC – semi-volatile organic compound

<i>Site ID No.</i>	<i>Site Name</i>	<i>Address</i>	<i>City</i>	<i>County</i>	<i>Score</i>	<i>Medium, Contaminant</i>
NCD088563242	MONSANTO COMPANY/ROHM & HAAS	CEDAR CREEK RD	FAYETTEVILLE	CUMBERLAND	51.78	groundwater, VOCs sediment, metals
NCN000407333	TRIAD USED AUTO SALES	1520 ALAMANCE CHURCH RD	GREENSBORO	GUILFORD	51.53	groundwater, SVOCs groundwater, metals soil, SVOCs soil, metals
NONCD0001025	TOOMEY PROPERTY	1020 HICKORY GROVE ROAD	SPRINGWOOD	GASTON	51.23	soil, pesticides/herbicides groundwater, SVOCs soil, SVOCs groundwater, VOCs
NONCD0001967	AMERICAN DISTILLATION, INC	1690 NE ROYSTER RD	LELAND	BRUNSWICK	51.07	soil, VOCs soil, SVOCs soil, metals groundwater, metals
NONCD0001554	COX DODGE (FORMER)	1501 LIPSCOMB ROAD	WILSON	WILSON	51.05	surface water, VOCs groundwater, SVOCs groundwater, VOCs soil, VOCs
NCD982117590	CUSTOM PROCESSING AND MANUFACTURING	1110 SURRETT DRIVE	HIGH POINT	GUILFORD	51.04	groundwater, VOCs soil, VOCs groundwater, metals
NONCD0000016	CMC LANDFILL	EAST MAIN STREET	ELKIN	SURRY	51.02	soil, VOCs groundwater, VOCs
NCD986178226	TEXFI INDUSTRIES, INC	601 HOFFER DRIVE	FAYETTEVILLE	CUMBERLAND	50.55	groundwater, VOCs soil, VOCs
NONCD0001141	DIAZIT COMPANY	US 1	YOUNGSVILLE	FRANKLIN	50.34	groundwater, VOCs
NCD093338119	SCM CORP. GLIDDEN COATINGS & RESINS	3926 GLENWOOD DRIVE	CHARLOTTE	MECKLENBURG	50.29	groundwater, VOCs
NCD986172518	OLD MOUNT HOLLY ROAD PCE SITE	OLD MT HOLLY RD & FREEDOM	CHARLOTTE	MECKLENBURG	50.26	groundwater, SVOCs groundwater, VOCs
NONCD0002835	PRIME EQUIPMENT CO	1020 N FRONT ST	WILMINGTON	NEW HANOVER	50.19	groundwater, VOCs
NCD003231545	SHERWOOD TREATING CO., INC.	1660 SILAS CREEK PKWAY	WINSTON-SALEM	FORSYTH	49.78	soil, metals groundwater, metals

VOC – volatile organic compound

SVOC – semi-volatile organic compound



<i>Site ID No.</i>	<i>Site Name</i>	<i>Address</i>	<i>City</i>	<i>County</i>	<i>Score</i>	<i>Medium, Contaminant</i>
NCD047371794	COASTAL LUMBER CO	934 N CRAVEN ST	NEW BERN	CRAVEN	49.73	groundwater, inorganics soil, inorganics
NONCD0002564	ALLENS FARM SUPPLY	511 N 3RD ST	WILMINGTON	NEW HANOVER	49.72	groundwater, metals groundwater, VOCs
NONCD0000004	STURGEON CITY SITE (NON-PRLF PORTION)	4 COURT STREET	JACKSONVILLE	ONslow	49.67	groundwater, VOCs sediment, metals
NCD038551263	TRI-COUNTY COMMUNITY COLLEGE	OFF US 64 E SOUTH OF NC 1	MURPHY	CHEROKEE	49.66	soil, VOCs groundwater, VOCs
NCD986176444	STROH/CHITTY FARM	5066 OVERDALE RD	WINSTON-SALEM	FORSYTH	49.56	groundwater, VOCs soil, VOCs
NCD000813592	GA-PACIFIC CORP/HDWD SAW	PLYWOOD DR	PLYMOUTH	WASHINGTON	49.53	groundwater, metals groundwater, VOCs sediment, metals sediment, SVOCs soil, Pesticides/Herbicides soil, SVOCs groundwater, Pesticides/Herbicides soil, metals
NONCD0001052	THOMASVILLE FURNITURE	151 SMETHPORT DRIVE	WEST JEFFERSON	ASHE	49.51	groundwater, VOCs soil, metals soil, inorganics groundwater, SVOCs
NONCD0002908	WILMINGTON MATERIALS PLANT #1	3612 N 421 HWY	WILMINGTON	NEW HANOVER	49.49	groundwater, VOCs soil, VOCs groundwater, SVOCs
NCD000772046	MOBIL OIL CORP/KOCH REFINING	3334 RIVER RD	WILMINGTON	NEW HANOVER	49.07	soil, metals groundwater, VOCs groundwater, metals
NC0001279710	WOODY WILSON BATTERY/ASHLEY HEIGHTS	HWY 211	ASHLEY HEIGHTS	HOKE	49.02	soil, metals soil, SVOCs
NCD986171379	NEW HAVEN DRIVE TCE	NEW HAVEN DRIVE	GASTONIA	GASTON	48.98	groundwater, VOCs

VOC – volatile organic compound  
SVOC – semi-volatile organic compound

<i>Site ID No.</i>	<i>Site Name</i>	<i>Address</i>	<i>City</i>	<i>County</i>	<i>Score</i>	<i>Medium, Contaminant</i>
NCD046148540	CENTRAL TRANSPORT COMPANY	600 MELYNDA ROAD	CHARLOTTE	MECKLENBURG	48.84	sediment, metals groundwater, inorganics groundwater, metals groundwater, VOCs groundwater, SVOCs
NCSFN0407074	NC MARITIME MUSEUM	310 FRONT ST	BEAUFORT	CARTERET	48.84	sediment, metals sediment, VOCs sediment, Pesticides/Herbicides sediment, SVOCs
NONCD0002381	REDDICK FUMIGANTS, INC.	3002 WEST MAIN STREET	WILLIAMSTON	MARTIN	48.83	groundwater, VOCs
NCD986175636	ASHE PATTERN SHOP (FORMER)	4411 BEATY ROAD	GASTONIA	GASTON	48.82	groundwater, SVOCs groundwater, VOCs
NCD986180909	SHELBY DYEING & FINISHING	1038 SAM LATTIMORE ROAD	SHELBY	CLEVELAND	48.82	soil, metals soil, VOCs groundwater, metals groundwater, VOCs
NONCD0001233	LOFTIN PROPERTY	2361 LENNOXVILLE RD	BEAUFORT	CARTERET	48.58	groundwater, metals soil, metals
NCD980729412	CAROLINA TANK CLEANING COMPANY	1025 NC HWY 68	GREENSBORO	GUILFORD	48.53	soil, metals soil, VOCs
NONCD0000085	JONES & PRESNELL STUDIO	433 LAWTON ROAD	CHARLOTTE	MECKLENBURG	48.48	groundwater, SVOCs groundwater, VOCs
NCD986175628	LEES MOTOR WORKS	4415 BEATY ROAD	GASTONIA	GASTON	48.48	surface water, VOCs soil, SVOCs soil, VOCs groundwater, SVOCs groundwater, VOCs
NCD000623223	MARTIN MANUFACTURING PROPERTIES	E MAIN ST US 17	WILLIAMSTON	MARTIN	48.40	groundwater, VOCs groundwater, metals
NCD986186518	OLD ATC REFINERY	801 SURRY STREET	WILMINGTON	NEW HANOVER	48.40	soil, metals soil, SVOCs groundwater, metals sediment, metals

VOC – volatile organic compound  
SVOC – semi-volatile organic compound

<i>Site ID No.</i>	<i>Site Name</i>	<i>Address</i>	<i>City</i>	<i>County</i>	<i>Score</i>	<i>Medium, Contaminant</i>
NCD042269134	SOUTHERN SCREW/FARLEY METALS	1225 BARKLEY RD	STATESVILLE	IREDELL	48.40	groundwater, cyanide soil, metals soil, bases groundwater, SVOCs groundwater, metals
NCD981474158	SWEETEN CREEK DRUM SITE	115 SWEETEN CREEK ROAD	ASHEVILLE	BUNCOMBE	48.40	soil, metals
NCD041230418	AMP INCORPORATED	3900 REIDSVILLE ROAD	WINSTON-SALEM	FORSYTH	48.35	soil, cyanide sediment, metals soil, SVOCs sediment, cyanide surface water, metals soil, metals
NCD986188027	CHAMPION LANDFILL NO 3	SR 1550 I40	CANTON	HAYWOOD	48.25	soil, metals
NONCD0001185	CSX-NUTT ST	515 NUTT ST	WILMINGTON	NEW HANOVER	48.21	groundwater, SVOCs groundwater, metals groundwater, VOCs
NONCD0002550	NCDOT MARINE BLVD & US 17	MARINE BLVD & US 17	JACKSONVILLE	ONSLow	48.21	groundwater, SVOCs soil, VOCs soil, metals groundwater, VOCs groundwater, metals soil, SVOCs
NCD980600449	SED, INC. RADAR ROAD	500 RADAR ROAD	GREENSBORO	GUILFORD	48.18	soil, SVOCs
NCD003163888	HENREDON FURNITURE	400 HENREDON RD	MORGANTON	BURKE	48.17	soil, SVOCs soil, metals sediment, SVOCs groundwater, VOCs groundwater, SVOCs
NCD003198520	HONEYWELL, INC	921 HOLLOWAY STREET	DURHAM	DURHAM	48.17	groundwater, VOCs soil, metals groundwater, SVOCs soil, VOCs soil, SVOCs
NONCD0002368	EASTERN CAR CARE (FRMR)	703 E MAIN ST	MURFREESBORO	HERTFORD	48.10	groundwater, VOCs groundwater, SVOCs

VOC – volatile organic compound

SVOC – semi-volatile organic compound

<i>Site ID No.</i>	<i>Site Name</i>	<i>Address</i>	<i>City</i>	<i>County</i>	<i>Score</i>	<i>Medium, Contaminant</i>
NONCD0002995	JOHNS MANVILLE LDFL	SKYWAY CHURCH RD	MAXTON	SCOTLAND	48.10	groundwater, metals groundwater, VOCs
NCD041414780	FIELDCREST MILLS INC/NC FINISHING	US 29/70 N	SPENCER	ROWAN	48.07	groundwater, SVOCs soil, SVOCs groundwater, metals soil, metals
NCD091572073	NATIONAL STARCH & CHEMICAL COMPANY	2271 ANDREW JACKSON HWY	LELAND	BRUNSWICK	48.04	groundwater, VOCs
NCD045924032	WEST POINT PEPPERELL_ALAMAC	1885 ALAMAC RD	LUMBERTON	ROBESON	48.02	groundwater, SVOCs soil, VOCs soil, SVOCs soil, metals groundwater, VOCs
NCD065288847	CF NITROGEN, INCORPORATED	HWY 45	WINTON	HERTFORD	47.99	soil, metals groundwater, metals
NONCD0001843	HERCULES	9 DAVIS DRIVE	DURHAM	DURHAM	47.93	groundwater, VOCs surface water, VOCs
NCD024477556	WINSTON CONTAINER COMPANY	4732 MORRIS FIELD RD	CHARLOTTE	MECKLENBURG	47.89	soil, SVOCs soil, metals
NONCD0001094	ALLISON MANUFACTURING CO	930 OLD CHARLOTTE ROAD	ALBEMARLE	STANLY	47.87	soil, VOCs groundwater, VOCs soil, SVOCs
NONCD0000023	CAROLINA P&L CO. FAYETTEVILLE	CUMBERLAND RD & OWEN DR	FAYETTEVILLE	CUMBERLAND	47.78	groundwater, SVOCs soil, SVOCs surface water, SVOCs
NONCD0001058	ELECTRONICS COMPONENT CORPORATION	200 ELECTRONICS PARKWAY	BURGAW	PENDER	47.78	groundwater, VOCs
NONCD0002201	NEWS & OBSERVER MECH BLV-SPILL	1400 MECHANICAL BLVD.	GARNER	WAKE	47.78	groundwater, VOCs
NONCD0002852	CLAYTON FARMS	1833 LOOP RD	CLAYTON	JOHNSTON	47.63	groundwater, pesticides/herbicides soil, pesticides/herbicides
NONCD0002420	APAC MAINTENANCE SHOP (FRMR)	240 CENTER ST	JACKSONVILLE	ONSLOW	47.59	soil, metals groundwater, metals

VOC – volatile organic compound  
SVOC – semi-volatile organic compound

<i>Site ID No.</i>	<i>Site Name</i>	<i>Address</i>	<i>City</i>	<i>County</i>	<i>Score</i>	<i>Medium, Contaminant</i>
NCN000409881	PAYNE RD SOLVENTS	105 PAYNE RD	BESSEMER CITY	GASTON	47.59	soil, VOCs groundwater, VOCs
NONCD0001200	COASTLINE INN PROPERTY	503 NUTT ST	WILMINGTON	NEW HANOVER	47.44	groundwater, VOCs groundwater, metals
NCD990883001	MONARCH FURNITURE CORPORATION	301 SCIENTIFIC ST	JAMESTOWN	GUILFORD	47.40	soil, metals groundwater, metals
NONCD0001550	COTTMAN TRANSMISSION	145-147 S. COLLEGE ROAD	WILMINGTON	NEW HANOVER	47.30	soil, VOCs groundwater, VOCs groundwater, SVOCs
NCD986180917	SPANN PROPERTY	US HIGHWAY 25	HENDERSONVILLE	HENDERSON	47.26	known/suspected
NONCD0001029	R & D LAMINATORS INC	HOLLOMAN ROAD (SR 1187)	AHOSKIE	HERTFORD	47.21	groundwater, VOCs
NCD037160439	TOASTMASTER, INCORPORATED	17160 PLANT RD	LAURINBURG	SCOTLAND	47.08	groundwater, SVOCs groundwater, VOCs groundwater, metals groundwater, cyanide soil, cyanide soil, metals
NONCD0001952	KERR FACILITY - AHOSKIE	228JOHNNY MITCHELL RD.	AHOSKIE	HERTFORD	46.99	groundwater, VOCs
NCD986176030	RHODERIA DRIVE WELLS	LAKWOOD & RHODERA DRIVE	STALLINGS	UNION	46.98	soil, metals groundwater, VOCs
NCD044444735	CROMPTON & KNOWLES CORP.	SPENCER MT RD	LOWELL	GASTON	46.97	groundwater, VOCs soil, VOCs soil, metals groundwater, metals
NCD986231967	TOM SADLER ROAD WELLS	TOM SADLER RD	CHARLOTTE	MECKLENBURG	46.92	soil, metals groundwater, metals groundwater, VOCs soil, SVOCs soil, VOCs

VOC – volatile organic compound  
SVOC – semi-volatile organic compound

<i>Site ID No.</i>	<i>Site Name</i>	<i>Address</i>	<i>City</i>	<i>County</i>	<i>Score</i>	<i>Medium, Contaminant</i>
NCD003183571	WINTERVILLE MACHINE WORKS, INC.	2672 MILL ST	WINTERVILLE	PITT	46.90	soil, cyanide soil, metals soil, SVOCs soil, VOCs groundwater, VOCs
NCN000407188	US 1-15/501 ABERDEEN	517 S SANDHILLS BLVD	ABERDEEN	MOORE	46.88	groundwater, VOCs soil, metals soil, VOCs sediment, metals sediment, VOCs surface water, VOCs
NONCD0000081	TRITON, INC	1610 SOUTH WARD BLVD	WILSON	WILSON	46.84	groundwater, VOCs groundwater, SVOCs groundwater, metals
NONCD0001275	AO SMITH ELECTRIC MOTOR	MCPHERSON DR.	MEBANE	ALAMANCE	46.73	groundwater, VOCs soil, VOCs
NCD067187302	FULFLEX	500 AIR BOSS PKWY	SCOTLAND NECK	HALIFAX	46.73	groundwater, VOCs
NCD003233673	HOOVER REPAIR SHOP	461 N SOUTH STREET SR1669	MT AIRY	SURRY	46.69	groundwater, metals groundwater, cyanide soil, metals
NCD980518211	IRT/IBM CORPORATION	4101 S I-85	CHARLOTTE	MECKLENBURG	46.67	groundwater, metals
NONCD0002874	MOHAWK-KARASTAN	2007 DICKINSON AVE	GREENVILLE	PITT	46.67	soil, metals groundwater, metals soil, SVOCs
NONCD0001685	EAST MAIN STREET PCE	EAST MAIN ST	MURFREESBORO	HERTFORD	46.66	groundwater, VOCs
NONCD0002779	APAC-CASTLE HAYNE ASPHALT PLANT	4909 N COLLEGE RD	CASTLE HAYNE	NEW HANOVER	46.65	soil, metals soil, VOCs groundwater, VOCs
NCD980842470	KAISER FERTILIZER PLANT	INTSEC HWY 87 & SR 1870	RIEGELWOOD	COLUMBUS	46.65	groundwater, inorganics groundwater, SVOCs groundwater, VOCs groundwater, metals

VOC – volatile organic compound

SVOC – semi-volatile organic compound

<i>Site ID No.</i>	<i>Site Name</i>	<i>Address</i>	<i>City</i>	<i>County</i>	<i>Score</i>	<i>Medium, Contaminant</i>
NONCD0001156	CLEAN-CLEAN DRY CLEANERS/VIP CLEANERS	627 TARRYTOWN CTR	ROCKY MOUNT	NASH	46.63	groundwater, VOCs soil, VOCs
NONCD0003025	WORLD WOOD PRODUCTS	12045 OLD HWY 70 W	COVE CITY	CRAVEN	46.59	groundwater, VOCs groundwater, metals soil, SVOCs groundwater, SVOCs soil, metals
NONCD0001155	D&G PROPERTIES-SLAUGHTERHOUSE PARCEL	ROYSTER RD	NAVASSA	BRUNSWICK	46.57	soil, metals groundwater, metals
NCD072012354	SINGER CO/FURNITURE DIV WASHINGTON	STATE ROAD 1175	CHOCOWINITY	BEAUFORT	46.57	soil, SVOCs sediment, SVOCs groundwater, SVOCs groundwater, metals groundwater, Pesticides/Herbicides
NONCD0001690	CITY OF GOLDSBORO MAINTENANCE COMPLEX	1601 N CLINGMAN ST	GOLDSBORO	WAYNE	46.56	groundwater, VOCs
NCD093137636	GENERAL WOOD PRESERVING CO., INC.	HWY 74/76	LELAND	BRUNSWICK	46.56	groundwater, SVOCs soil, SVOCs
NONCD0001886	HYDE COUNTY COURTHOUSE	30 OYSTER CREEK RD	SWAN QUARTER	HYDE	46.56	soil, pesticides/herbicides groundwater, pesticides/herbicides
NCD041519364	TEXASGULF CHEMICALS COMPANY	HWY 306 NORTH	AURORA	BEAUFORT	46.56	groundwater, Pesticides/Herbicides groundwater, VOCs soil, VOCs soil, Pesticides/Herbicides surface water, metals sediment, metals sediment, VOCs
NCD003184249	UNION CARBIDE CORP/EVEREADY BATTERY	264 BYPASS-EVANS ST EXTN	GREENVILLE	PITT	46.52	groundwater, metals groundwater, VOCs
NC5210022906	USA RESERVE XVIII AIRBORNE CORPS	405 FISHER ST	MOREHEAD CITY	CARTERET	46.51	known/suspected
NONCD0001049	LEXINGTON FURNITURE IND. PLNT NO 7	178 LFI COMPLEX LANE	LEXINGTON	DAVIDSON	46.43	groundwater, metals groundwater, SVOCs

VOC – volatile organic compound  
SVOC – semi-volatile organic compound

<i>Site ID No.</i>	<i>Site Name</i>	<i>Address</i>	<i>City</i>	<i>County</i>	<i>Score</i>	<i>Medium, Contaminant</i>
NCD980844336	UNION CARBIDE BATTERY	5400 HOVIS ROAD	CHARLOTTE	MECKLENBURG	46.30	groundwater, VOCs groundwater, metals surface water, VOCs soil, metals
NONCD0001186	CARR MILL MALL	200 N GREENSBORO ST	CARRBORO	ORANGE	46.28	groundwater, VOCs
NONCD0001778	GLEN RAVEN MILLS (FORMER)	142 GLEN RAVEN ROAD	GLEN RAVEN	ALAMANCE	46.24	groundwater, metals groundwater, VOCs
NCN000409811	ELECTRIC MOTOR & TRANSFORMER	1900 S SAUNDERS ST	RALEIGH	WAKE	46.21	soil, VOCs groundwater, SVOCs soil, SVOCs groundwater, VOCs
NONCD0001128	RESOLUTION PACKAGING	468 CAROLINA AVE	MARION	MCDOWELL	46.21	groundwater, metals
NONCD0001023	HEAVY EQUIPMENT SCHOOL	HEAVY EQUIPMENT ROAD	CHARLOTTE	MECKLENBURG	46.20	groundwater, SVOCs groundwater, VOCs
NCD003149663	RADIATOR SPECIALTY COMPANY	1900 WILKINSON BLVD	CHARLOTTE	MECKLENBURG	46.16	sediment, metals sediment, SVOCs soil, metals soil, SVOCs groundwater, VOCs
NCD049772023	H & S PROCESSORS, INC.	NC HIGHWAY 150 WEST	LINCOLNTON	LINCOLN	46.11	groundwater, VOCs
NCD003216462	UNION CARBIDE CORP/EVEREADY BATTERY	800 ALBEMARLE RD	ASHEBORO	RANDOLPH	45.97	soil, VOCs groundwater, VOCs
NONCD0002555	WHITEVILLE BUMPER & GLASS (FORMER)	824 WEST JEFFERSON STREET	WHITEVILLE	COLUMBUS	45.86	soil, metals groundwater, VOCs
NCD003213030	DOUGLAS BATTERY MANUFACTURING CO.	500 BATTERY DR	WINSTON-SALEM	FORSYTH	45.69	groundwater, metals
NCD144192606	PARKER-ZENITH	TAYLOR STREET	ABERDEEN	MOORE	45.67	groundwater, VOCs
NONCD0002968	TOWN OF EDENTON STREET DEPT	120 W HICKS ST	EDENTON	CHOWAN	45.63	groundwater, VOCs
NONCD0001074	OLD FORD BLDG	FIFTH ST	TABOR CITY	COLUMBUS	45.62	soil, metals soil, VOCs groundwater, metals

VOC – volatile organic compound  
SVOC – semi-volatile organic compound



<i>Site ID No.</i>	<i>Site Name</i>	<i>Address</i>	<i>City</i>	<i>County</i>	<i>Score</i>	<i>Medium, Contaminant</i>
NCD981015746	CAROLINA ALUMINUM/HERBERT TAYLOR	SR 1125	ROPER	WASHINGTON	45.33	soil, VOCs
NCD024600579	SUPERIOR PRODUCTS COMPANY	4801 BURLINGTON RD	GREENSBORO	GUILFORD	45.25	soil, metals
NCN000409779	WAYNE AGRICULTURAL WORKS	700 S JOHN ST	GOLDSBORO	WAYNE	45.25	groundwater, metals groundwater, VOCs
NONCD0001485	CHATHAM MILLS, INC.	480 HILLSBORO STREET	PITTSBORO	CHATHAM	45.21	groundwater, VOCs
NONCD0001174	ARROW LAUNDRY	4735 MONROE RD	CHARLOTTE	MECKLENBURG	45.15	groundwater, VOCs soil, VOCs
NONCD0002969	CAPITAL INN	1625 CAPITAL BLVD	RALEIGH	WAKE	45.15	groundwater, VOCs
NONCD0002277	PAZIUK WAREHOUSE	710 SUNNYVALE DRIVE	WILMINGTON	NEW HANOVER	45.15	soil, VOCs groundwater, VOCs
NCD981473150	CHERRY MT STREET DRUM	602 CHERRY MOUNTAIN	FOREST CITY	RUTHERFORD	45.07	soil, metals
NCN000407830	CLOROX CHEMICAL	800 GESCO ST	CHARLOTTE	MECKLENBURG	45.07	sediment, Pesticides/Herbicides soil, metals soil, Pesticides/Herbicides surface water,
	Pesticides/Herbicides					soil, SVOCs surface water, SVOCs sediment, SVOCs surface water, metals sediment, metals
NONCD0001022	GIBBS ELECTROPLATING - OLD LOCATION	2229 N DAVIDSON	CHARLOTTE	MECKLENBURG	45.07	soil, metals groundwater, metals groundwater, VOCs
NONCD0001899	INESCO SITE	800 WHITFIELD RD.	FAYETTEVILLE	CUMBERLAND	45.07	groundwater, VOCs
NONCD0001092	CMI WWTP (PARCEL1)	HWY 268	ELKIN	SURRY	44.85	groundwater, VOCs soil, VOCs soil, metals groundwater, metals sediment, VOCs
NCD980728745	OSHIELDS FLY ASH	SR 1510	BREVARD	TRANSYLVANIA	44.80	known/suspected

VOC – volatile organic compound  
SVOC – semi-volatile organic compound

<i>Site ID No.</i>	<i>Site Name</i>	<i>Address</i>	<i>City</i>	<i>County</i>	<i>Score</i>	<i>Medium, Contaminant</i>
NCD003528825	FIELDCREST MILLS INC.	WALPAT RD	SMITHFIELD	JOHNSTON	44.79	groundwater, VOCs
NONCD0001011	JUNG CORPORATION	718-720 INDUSTRIAL PARK AVE	ASHEBORO	RANDOLPH	44.77	groundwater, VOCs
NONCD0001169	LIBERTY FABRICS (FORMER)	US 64	JAMESVILLE	MARTIN	44.72	groundwater, VOCs
NCD986228054	KANNAPOLIS PCE SPILL	ENOCHVILLE ROAD	KANNAPOLIS	ROWAN	44.71	groundwater, VOCs
NCD981863228	SCHERER, R.P.	2021 E. ROOSEVELT BLVD.	MONROE	UNION	44.71	groundwater, VOCs soil, VOCs
NCD990734055	HERCOFINA/CAPE INDUSTRIES	4600 HWY 421 N	WILMINGTON	NEW HANOVER	44.62	groundwater, VOCs soil, metals groundwater, metals soil, VOCs
NONCD0002792	MARSHALLBERG BOAT YARD	1290 & 1295 MARSHALLBERG RD	MARSHALLBERG	CARTERET	44.57	soil, metals groundwater, VOCs
NONCD0002623	RED APPLE MARKETS #40 (FMR)	925 E MEMORIAL DR	AHOSKIE	HERTFORD	44.52	groundwater, VOCs
NCD093334969	S & S METALS RECYCLING COMPANY	SHORTCUT ROAD/SR 2455	GOLD HILL	CABARRUS	44.49	surface water, metals soil, metals
NONCD0002612	TOWN OF CAROLINA BEACH	406 S. DOW ROAD	CAROLINA BEACH	NEW HANOVER	44.49	soil, metals soil, SVOCs soil, VOCs
NONCD0000060	WATTS REGULATOR-GENERAL AIDES SITE	WITHROW ROAD	FOREST CITY	RUTHERFORD	44.49	soil, metals
NCD982080152	PEE DEE TIMBER CO	230 W BIZZELL ST	LAURINBURG	SCOTLAND	44.48	surface water, metals soil, metals
NONCD0001116	REPUBLIC SERVICES OF NC	312 JACK SHERMAN RD	ROUGEMONT	PERSON	44.48	groundwater, VOCs
NCD042091215	RJR TECH COMPANY	841 AVOCA FARM RD	MERRY HILL	BERTIE	44.48	soil, VOCs
NONCD0000802	LES MYERS PARK	LAWNDALE AVENUE EXT.	CONCORD	CABARRUS	44.42	soil, metals
NONCD0002228	OAK ISLAND POLICE DEPT.	4621 E. OAK ISLAND DRIVE	OAK ISLAND	BRUNSWICK	44.36	groundwater, pesticides/herbicides soil, SVOCs groundwater, SVOCs soil, pesticides/herbicides

VOC – volatile organic compound  
SVOC – semi-volatile organic compound

<i>Site ID No.</i>	<i>Site Name</i>	<i>Address</i>	<i>City</i>	<i>County</i>	<i>Score</i>	<i>Medium, Contaminant</i>
NCD981928088	TEXFI INDUSTRIES, INC/NEW BERN	SR 1317/BOSCH STREET	NEW BERN	CRAVEN	44.30	groundwater, VOCs groundwater, SVOCs
NCD084167444	STANADYNE, INC/DIESEL SYSTEMS	405 WHITE ST	JACKSONVILLE	ONSLOW	44.22	soil, SVOCs soil, VOCs soil, metals
NCD072003635	ATHOL MANUFACTURING COMPANY	C & 22ND ST	BUTNER	GRANVILLE	44.19	surface water, SVOCs groundwater, VOCs sediment, SVOCs groundwater, SVOCs
NCD980557631	LIVEWIRE ELEC CO/CALIFORNIA SPRAY	1004 SOUTH GEORGE STREET	GOLDSBORO	WAYNE	44.16	soil, pesticides/herbicides groundwater, pesticides/herbicides
NCD006390561	AKZO NOBLE COATINGS, INC.	1431 PROGRESS ST	HIGH POINT	GUILFORD	44.13	groundwater, VOCs soil, VOCs groundwater, SVOCs soil, SVOCs
NONCD0002838	WACCAMAW TRANSPORT (FORMER)	1106 S 2ND ST	WILMINGTON	NEW HANOVER	44.12	soil, VOCs groundwater, metals groundwater, VOCs
NCD083674713	HULL SERVICE STATION/PHILLIPS 66	HIGHWAY 274 SOUTH	VALE	LINCOLN	44.07	groundwater, VOCs
NONCD0001178	PACKER PROPERTY	US 701 & JEWEL ST	WHITEVILLE	COLUMBUS	43.99	groundwater, VOCs
NONCD0001432	THE CAPE GOLF COURSE	535 THE CAPE BLVD	WILMINGTON	NEW HANOVER	43.99	groundwater, Pesticides/Herbicides groundwater, metals
NONCD0001054	WILLIAMS AUTO CENTER	401 D STREET	BRIDGETON	CRAVEN	43.93	groundwater, metals soil, metals
NONCD0000038	AYCOCK PROPERTY	SR 1162 & 1103	WILSON	WILSON	43.92	groundwater, Pesticides/Herbicides
NONCD0002711	WESTPOINT STEVENS	AIRPORT ROAD	WAGRAM	SCOTLAND	43.92	groundwater, VOCs
NCD003164464	UNIROYAL INC/UNIROYAL CHEMICAL	214 W RUBY AVE	GASTONIA	GASTON	43.79	soil, SVOCs soil, metals
NONCD0002977	RESINALL CORPORATION	302 WATER ST	SEVERN	NORTHAMPTON	43.77	groundwater, VOCs groundwater, SVOCs groundwater, metals

VOC – volatile organic compound  
SVOC – semi-volatile organic compound

<i>Site ID No.</i>	<i>Site Name</i>	<i>Address</i>	<i>City</i>	<i>County</i>	<i>Score</i>	<i>Medium, Contaminant</i>
NONCD0002543	STEEVECOKNIT FABRICS COMPANY	601 WILMINGTON ROAD	WALLACE	DUPLIN	43.75	groundwater, VOCs soil, VOCs
NONCD0002777	APAC-GOLDSBORO ASPHALT PLANT	2421 ARRINGTON BRIDGE RD	GOLDSBORO	WAYNE	43.72	groundwater, VOCs soil, VOCs
NONCD0001922	ALKALI SCREEN PRINTING	6420 AMSTERDAM WAY	WILMINGTON	NEW HANOVER	43.48	known/suspected
NCD009305699	GTE SYLVANIA, INC.	INDUSTRIAL PARK DR	SMITHFIELD	JOHNSTON	43.47	soil, VOCs groundwater, VOCs
NONCD0001391	BROWNS RADIATOR SERVICE	2136 WRIGHTSVILLE AVE	WILMINGTON	NEW HANOVER	43.38	soil, metals
NONCD0001397	BURKART CAROLINA	DABNEY DRIVE	HENDERSON	VANCE	43.38	soil, VOCs groundwater, VOCs
NCD053487765	STRATFORD METAL FINISHINGS, INC.	807 S MARSHALL ST	WINSTON-SALEM	FORSYTH	43.38	soil, metals
NCN000410280	GREAT LAKES CARBON CORPORATION	307 JAMESTOWN ROAD	MORGANTON	BURKE	43.36	groundwater, metals groundwater, VOCs
NCD062571658	HONEYWELL MICRO SWITCH DIV.	1 HICKORY DRIVE	MARS HILL	MADISON	43.33	soil, metals soil, VOCs
NCD082363102	HELENA CHEMICAL COMPANY	17321 HARRY MALLOY RD	LAURINBURG	SCOTLAND	43.32	groundwater, Pesticides/Herbicides soil, metals
NONCD0001046	B&H RECYCLERS	7256 US 74 W	POLKTON	ANSON	43.31	groundwater, VOCs
NCD060306727	RICHARDS, WC COMPANY, INC.	101 EAST MAPLE STREET	ABERDEEN	MOORE	43.31	soil, metals soil, VOCs
NONCD0002531	STANLEY FASTENING	2903 LEE AVE	SANFORD	LEE	43.31	groundwater, VOCs
NCD986211274	STONE FORD CREEK DRUM DUMP SITE	MT. ZION ROAD	DEEP GAP	WILKES	43.31	known/suspected
NONCD0001168	RIVER CITY CONSTRUCTION CO	3534 CHERRY RUN RD	WASHINGTON	BEAUFORT	43.30	groundwater, SVOCs groundwater, VOCs soil, VOCs groundwater, metals soil, metals
NCD986232676	ROCK-TENN MARION FOLDING	33 BURGIN ST	MARION	MCDOWELL	43.30	groundwater, metals

VOC – volatile organic compound  
SVOC – semi-volatile organic compound

<i>Site ID No.</i>	<i>Site Name</i>	<i>Address</i>	<i>City</i>	<i>County</i>	<i>Score</i>	<i>Medium, Contaminant</i>
NONCD0001491	COUSINS PERSONAL MINI-STORAGE	723 HWY 117 N BYPASS	GOLDSBORO	WAYNE	43.19	groundwater, metals soil, metals
NONCD0001564	CRIBBS HOBBY	6225 CAROLINA BEACH RD.	WILMINGTON	NEW HANOVER	43.19	groundwater, VOCs
NONCD0001138	DEUTSCH RELAYS	2021 GARDNER DR	WILMINGTON	NEW HANOVER	43.19	groundwater, VOCs
NONCD0001095	MOSES CONE MEMORIAL PARK	BLUE RIDGE PKWY	BLOWING ROCK	WATAUGA	43.19	soil, metals
NCD981022072	BETTIS PROPERTY	1/2 MI. E OF BETTIS RD &	EARL	CLEVELAND	43.16	known/suspected
NONCD0000027	MEADOWVIEW ROAD	MEADOWVIEW ROAD	GREENSBORO	GUILFORD	43.04	groundwater, VOCs
NCD986172617	FORBES ROAD WELLS/RAUCH IND	2408 FORBES ROAD	GASTONIA	GASTON	43.02	groundwater, VOCs surface water, VOCs soil, VOCs
NONCD0001677	ELECTRIC MOTOR SERVICE	2103 US HYW 13 SOUTH	AHOSKIE	HERTFORD	42.94	groundwater, VOCs groundwater, SVOCs
NONCD0002553	STONEVILLE FURNITURE COMPANY	525 SOUTH HENRY STREET	STONEVILLE	ROCKINGHAM	42.93	soil, VOCs groundwater, VOCs
NONCD0002798	TOWN AND COUNTRY CLEANERS	617 WASHINGTON ST	WILLIAMSTON	MARTIN	42.91	groundwater, VOCs soil, VOCs
NCD003230836	DUKE REFINING CORPORATION	2020 JARRELL STREET	HIGH POINT	GUILFORD	42.87	groundwater, SVOCs sediment, VOCs soil, SVOCs groundwater, VOCs
NONCD0002542	STEVENS CLEANERS	IONA AND MAIN STREET	FAIRMONT	ROBESON	42.87	groundwater, VOCs soil, VOCs
NONCD0001668	CORNER COTTON GIN	151 MINGO CHURCH RD	MINGO	SAMPSON	42.86	soil, inorganics groundwater, VOCs groundwater, inorganics
NONCD0001538	CONFLANDEY INC.	3620 CHADBOURN HIGHWAY	WHITEVILLE	COLUMBUS	42.84	groundwater, metals soil, metals
NONCD0001113	SOUTHERN STATES (FORMER)	125 LINE AVE	GREENVILLE	PITT	42.81	groundwater, Pesticides/Herbicides soil, SVOCs

VOC – volatile organic compound  
SVOC – semi-volatile organic compound

<i>Site ID No.</i>	<i>Site Name</i>	<i>Address</i>	<i>City</i>	<i>County</i>	<i>Score</i>	<i>Medium, Contaminant</i>
NONCD0000025	RANGE ROAD BURN SITE	RANGE ROAD	BUTNER	GRANVILLE	42.80	soil, metals
NONCD0001090	OLD MILL BLDG	301 FOURTH AVE EAST	HENDERSONVILLE	HENDERSON	42.75	groundwater, VOCs
NCN000407197	LEARY BROTHERS STORAGE (FORMER)	VIRGINIA & BROAD STREET	EDENTON	CHOWAN	42.74	soil, pesticides/herbicides soil, SVOCs soil, metals groundwater, VOCs groundwater, metals
NONCD0001016	ROYSTER-CLARK FERTILIZER PLANT	1598 HINES RD	OAK CITY	MARTIN	42.74	soil, inorganics groundwater, inorganics groundwater, Pesticides/Herbicides
NCD000615872	AMP INCORPORATED	1260 SHANNON-BRADLEY RD	GASTONIA	GASTON	42.72	groundwater, metals soil, SVOCs soil, metals
NCD981014517	DYNATECH	TOOMEY AVE	CHARLOTTE	MECKLENBURG	42.60	sediment, metals groundwater, metals
NONCD0001105	WETSIG YACHTS	4022 MARKET STREET	WILMINGTON	NEW HANOVER	42.60	soil, metals groundwater, metals
NCD130708126	CONSOLIDATED WAREHOUSE	8300 MOORES CHAPEL RD	CHARLOTTE	MECKLENBURG	42.58	surface water, VOCs soil, VOCs groundwater, VOCs
NCD003198967	GENERAL ELECTRIC CO/CAROLINA	900 N GEORGE ST	GOLDSBORO	WAYNE	42.53	groundwater, metals
NCD051853547	AUSTIN FOODS	E CHATHAM ST	CARY	WAKE	42.43	soil, VOCs groundwater, Pesticides/Herbicides soil, Pesticides/Herbicides groundwater, SVOCs soil, SVOCs groundwater, VOCs
NONCD0001330	BECKER BUILDERS SUPPLY COMPANY	4614 MARKET STREET	WILMINGTON	NEW HANOVER	42.43	groundwater, SVOCs
NONCD0001430	DELL MOORE PROPERTY	5815 HILLSBOROUGH ST	RALEIGH	WAKE	42.43	groundwater, SVOCs groundwater, VOCs soil, VOCs

VOC – volatile organic compound  
SVOC – semi-volatile organic compound

<i>Site ID No.</i>	<i>Site Name</i>	<i>Address</i>	<i>City</i>	<i>County</i>	<i>Score</i>	<i>Medium, Contaminant</i>
NCN000409865	FORSHAW CHEMICALS	650 STATE ST	CHARLOTTE	MECKLENBURG	42.43	soil, metals soil, SVOCs surface water, metals soil, Pesticides/Herbicides surface water,  surface water, SVOCs
Pesticides/Herbicides						
NONCD0002091	MOREHEAD MARINE (FORMER)	4971 ARENDELL ST	MOREHEAD CITY	CARTERET	42.37	groundwater, metals groundwater, VOCs
NCSFN0407140	CARDINAL CONTAINER SERVICES	138 WALSER ROAD	LEXINGTON	DAVIDSON	42.30	groundwater, metals groundwater, VOCs
NCN000409854	ROMATIC MANUFACTURING	402 E ROSE ST	SANFORD	LEE	42.27	sediment, metals sediment, SVOCs
NONCD0002124	WELDON MILL (FRMR)	E 11TH ST & SYCAMORE ST	WELDON	HALIFAX	42.15	known/suspected
NCD043711977	CHEMICAL LEAMAN TANK LINES, INC.	6600 WEST MARKET STREET	GREENSBORO	GUILFORD	42.05	groundwater, VOCs
NONCD0001072	J & C DYEING	1000 WEST GROVER STREET	SHELBY	CLEVELAND	41.98	soil, metals groundwater, VOCs groundwater, metals
NCD0002571438	ABC ENGRAVERS	724 NORTH I-85	CHARLOTTE	MECKLENBURG	41.91	groundwater, VOCs groundwater, metals soil, metals
NONCD0002880	PATCHES BODY SHOP	1903 E GREEN ST	HIGH POINT	GUILFORD	41.91	groundwater, VOCs
NCD981932023	TARBORO-EDGECOMBE AIRPORT	HWY 44	TARBORO	EDGECOMBE	41.81	soil, SVOCs
NCN000407243	WOODYS SALVAGE YARD	4139 CLINTON RD	VANDER	CUMBERLAND	41.80	known/suspected
NCD003155587	SCOTT AVIATION OF MONROE/TOOL SERV	309 W. CROWELL ST	MONROE	UNION	41.73	groundwater, VOCs soil, metals groundwater, SVOCs
NCD047257472	APPLIED RESEARCH GROUP, INC.	2221 N. DAVIDSON STREET	CHARLOTTE	MECKLENBURG	41.66	groundwater, SVOCs groundwater, VOCs soil, SVOCs groundwater, metals soil, metals

VOC – volatile organic compound  
SVOC – semi-volatile organic compound

<i>Site ID No.</i>	<i>Site Name</i>	<i>Address</i>	<i>City</i>	<i>County</i>	<i>Score</i>	<i>Medium, Contaminant</i>
NCD981031578	RAINBOW DRIVE BATTERY	SR 1646	KANNAPOLIS	CABARRUS	41.66	soil, metals
NONCD0001248	UNITED SALVAGE	BUTTERCUP LANE	ROANOKE RAPIDS	HALIFAX	41.62	soil, metals
NCD981030893	MUSIC CLUB PESTICIDE SITE	SE QUADRANT OF INT US 17	WILLIAMSTON	MARTIN	41.61	soil, Pesticides/Herbicides
NCD991278730	SQUIBB E R. & SONS	FLOWERS RD	KENLY	JOHNSTON	41.61	groundwater, VOCs
NONCD0002790	RIVERS JUNKYARD	5501 DOGWOOD ST	WINNABOW	BRUNSWICK	41.52	known/suspected
NONCD0000073	H. M. WADE FURNITURE	SOUTH GRAHAM STREET	CHARLOTTE	MECKLENBURG	41.50	groundwater, VOCs
NONCD0001125	RALEIGH TTA-DILLON PARCEL A	102 S WEST ST	RALEIGH	WAKE	41.50	soil, SVOCs groundwater, VOCs soil, metals groundwater, SVOCs soil, inorganics
NONCD0001126	RALEIGH TTA-DILLON PARCEL B	S WEST ST	RALEIGH	WAKE	41.50	groundwater, SVOCs groundwater, VOCs soil, SVOCs
NCD980557854	FMC/NIAGARA PESTICIDES	3595 OLD NC 11	AYDEN	PITT	41.44	soil, SVOCs soil, Pesticides/Herbicides
NONCD0001490	KINDER MORGAN/CHEMSERV	2005 N 6TH STREET	WILMINGTON	NEW HANOVER	41.42	groundwater, metals groundwater, inorganics soil, metals
NONCD0001127	RALEIGH TTA-DILLON PARCEL C	510 & 602 W MARTIN ST	RALEIGH	WAKE	41.40	groundwater, SVOCs groundwater, VOCs
NCD055165609	PANTASOTE INC. FILM/COMPOUND DIV.	1508 S CENTER ST	HICKORY	CATAWBA	41.38	groundwater, metals soil, metals groundwater, VOCs groundwater, SVOCs
NONCD0001176	MURFREESBORO VENEER	307 N 2ND ST	MURFREESBORO	HERTFORD	41.37	groundwater, VOCs
NCD991278755	MARTINS BATTERY SALVAGE, INC.	5500 ASHLAND RD	KANNAPOLIS	CABARRUS	41.22	soil, metals
NONCD0000047	MEADS AIRFIELD PESTICIDES	SR 1100	WEEKSVILLE	PASQUOTANK	41.22	soil, Pesticides/Herbicides

VOC – volatile organic compound  
SVOC – semi-volatile organic compound



<i>Site ID No.</i>	<i>Site Name</i>	<i>Address</i>	<i>City</i>	<i>County</i>	<i>Score</i>	<i>Medium, Contaminant</i>
NCD986171445	BENFIELD CHEMICALS	OLD CANTON CLYDE HWY	CANTON	HAYWOOD	41.20	soil, VOCs soil, Pesticides/Herbicides soil, metals
NONCD0001099	C & L SURPLUS	1868 HWY 64 W	HAYESVILLE	CLAY	41.20	sediment, metals
NCD980848782	MADISON COUNTY CYANIDE SITE	RT 2/HWY 63		MADISON	41.20	known/suspected
NCD062664883	REINCO CHEMICAL COMPANY	EAST 11 ST	ROANOKE RAPIDS	HALIFAX	41.20	soil, SVOCs groundwater, VOCs
NCD024817827	HENREDON FURNITURE	ALTAPASS ROAD	SPRUCE PINE	MITCHELL	41.19	soil, metals
NCD986195154	PENDER PLATING COMPANY	110 W HAYES ST.	BURGAW	PENDER	41.19	soil, metals
NONCD0002319	POLYLOK, INC./WELLINGTON SEARS	3006 ANACONDA RD.	TARBORO	EDGEcombe	41.09	groundwater, VOCs soil, VOCs
NONCD0001295	HOLT STREET DUMP	HOLT ST	MEBANE	ALAMANCE	41.08	soil, VOCs groundwater, SVOCs groundwater, metals soil, metals
NONCD0002522	JIFFY MART	1801 N RALEIGH ST	ROCKY MOUNT	EDGEcombe	41.04	groundwater, VOCs
NCD001704980	WILMINGTON BRANCH/BORDEN/SMITH DOUGL	NAVASSA ROAD	NAVASSA	BRUNSWICK	40.81	soil, SVOCs groundwater, SVOCs groundwater, Pesticides/Herbicides soil, metals soil, pesticides/herbicides
NONCD0001107	CONE MILLS - FLORENCE PLANT	FLORENCE & DEPOT RDS	FOREST CITY	RUTHERFORD	40.75	soil, VOCs groundwater, VOCs
NONCD0001077	CATAWISSA LUMBER CO	301 LOCUST ST	WEST JEFFERSON	ASHE	40.72	groundwater, SVOCs
NONCD0002815	CAROLINA CHEMICAL CORP (FORMER)	6600 WARD BLVD	WILSON	WILSON	40.71	groundwater, pesticides/herbicides groundwater, VOCs soil, pesticides/herbicides soil, metals
NCD075570820	PLYMOUTH WOOD TREATING COMPANY	N HWY 45	PLYMOUTH	WASHINGTON	40.68	groundwater, metals
NCD982119463	DAYCO LANDFILL CRYME COVE ROAD	SR 1134	WAYNESVILLE	HAYWOOD	40.52	groundwater, SVOCs

VOC – volatile organic compound  
SVOC – semi-volatile organic compound

<i>Site ID No.</i>	<i>Site Name</i>	<i>Address</i>	<i>City</i>	<i>County</i>	<i>Score</i>	<i>Medium, Contaminant</i>
NCD981927908	KIDD LANE BATTERY DISPOSAL	3607 KIDD LANE	CHARLOTTE	MECKLENBURG	40.49	soil, metals
NCD003235066	NEW AGE FURNITURE CO/MILLER TOOL	PROSPECT INDUSTRIAL PARK	LEXINGTON	DAVIDSON	40.42	groundwater, metals
NONCD0002378	REA CONSTRUCTION-ROCKY MOUNT	SR 1401	ROCKY MOUNT	EDGECOMBE	40.19	groundwater, VOCs
NCD980838379	ROWE CORP PROPERTY/BOULIGNY SITE	433 W MOREHEAD ST	CHARLOTTE	MECKLENBURG	40.18	soil, metals groundwater, metals
NONCD0001124	RALEIGH TTA-WILSON PARCEL	200 S WEST ST	RALEIGH	WAKE	40.07	groundwater, VOCs
NCD003158094	GLEN RAVEN MILLS	EAST MAIN STREET	BURNSVILLE	YANCEY	40.02	soil, metals
NCD986166379	PILOT MOUNTAIN TIRE FIRE	DAVENPORT ROAD	PILOT MOUNTAIN	SURRY	39.94	known/suspected
NCSFN0406911	CAROLINA ASSOCIATED MILL	766 HWY 10 W	NEWTON	CATAWBA	39.88	groundwater, metals soil, VOCs soil, SVOCs soil, metals
NCN000407700	SPRINGS ROAD GO CART TRACK	4254 SPRINGS RD	CONOVER	CATAWBA	39.86	surface water, SVOCs sediment, VOCs surface water, VOCs sediment, SVOCs
NONCD0000012	WHITES GRAVEL PIT	1515 HWY 49 SOUTH	CONCORD	CABARRUS	39.83	soil, metals
NCD986223170	MCBESS INDUSTRIES	OLD HWY 321	HIGH SHOALS	GASTON	39.75	soil, SVOCs sediment, metals
NONCD0001188	SHELBY BODY SHOP	1904 E DIXON BLVD	SHELBY	CLEVELAND	39.74	groundwater, VOCs
NCD980839757	INDIAN GRAVE GAP DRUM DISPOSAL	APPROX 2 MLS N OF SR 1513	LENOIR	CALDWELL	39.69	surface water, metals
NCD986172500	MCLEAN BROTHERS FARM	SR 1415	WAGRAM	SCOTLAND	39.67	soil, SVOCs soil, Pesticides/Herbicides
NCD048958615	KELLY-SPRINGFIELD TIRE CO/GOODYEAR	NAVASSA RD	FAYETTEVILLE	CUMBERLAND	39.64	soil, SVOCs
NONCD0000011	TERRELL MACHINE SHOP	3000-3030 SOUTH BLVD	CHARLOTTE	MECKLENBURG	39.62	soil, VOCs groundwater, VOCs

VOC – volatile organic compound

SVOC – semi-volatile organic compound

<i>Site ID No.</i>	<i>Site Name</i>	<i>Address</i>	<i>City</i>	<i>County</i>	<i>Score</i>	<i>Medium, Contaminant</i>
NONCD0001483	POPE PROPERTY	800 S WILSON AVE	DUNN	HARNETT	39.58	groundwater, VOCs groundwater, inorganics
NC0001402213	ELLIS JUNK YARD	NEEDMORE DRIVE	HAYESVILLE	CLAY	39.52	soil, metals soil, SVOCs
NONCD0001697	EXXON CORPORATION	3340 RIVER ROAD	WILMINGTON	NEW HANOVER	39.43	groundwater, VOCs
NCD045924487	CAROLINA ALUMINUM/EASCO/ALFINITY	600 METCALF STREET	WINTON	HERTFORD	39.31	groundwater, VOCs
NCD079066833	LENOIR REFINING COMPANY	263 PENNTON AVE NW	LENOIR	CALDWELL	39.26	soil, SVOCs
NCD003216397	HIGHLAND INDUSTRIES/BURLINGTON IND.	215 DRUMMOND ST/SR 2089	KERNERSVILLE	FORSYTH	39.25	groundwater, VOCs soil, VOCs
NCD003154960	FLEMING LABORATORIES	2215 THRIFT ROAD	CHARLOTTE	MECKLENBURG	39.24	groundwater, VOCs soil, metals groundwater, metals groundwater, SVOCs
NCD981863277	PERRY BUILDERS - RALEIGH RD	2846 RALEIGH RD	HENDERSON	VANCE	39.05	surface water, metals
NONCD0001143	PRESTIGE LABELS	151 INDUSTRIAL DR	BURGAW	PENDER	38.97	groundwater, VOCs
NCD033978396	A TEC INDUSTRIES	PERKINS DRIVE	ROXBORO	PERSON	38.92	soil, metals soil, VOCs groundwater, metals groundwater, VOCs
NCD982115040	PERRY BUILDERS - MOBILE TRACT	NICHOLAS ST & SKENES AVE	HENDERSON	VANCE	38.91	surface water, metals
NCN000407686	CARALEIGH PHOSPHATE AND FERTILIZER	1601 LAKE WHEELER ROAD	RALEIGH	WAKE	38.87	soil, metals
NCD089914311	MILLER BREWING CO/CONT DIV	1900 BARNES ST	REIDSVILLE	ROCKINGHAM	38.85	groundwater, Pesticides/Herbicides soil, Pesticides/Herbicides
NCD075582197	AMORE/WORTH CHEMICAL	2418 EAST PETTIGREW ST	DURHAM	DURHAM	38.82	groundwater, VOCs soil, VOCs
NONCD0000001	STANLY NEWS & PRESS	237 W NORTH STREET	ALBEMARLE	STANLY	38.78	soil, metals
NCD000827832	ELECTRICAL UTILITIES/CO BB&T	309 ANDERSON AVE	FARMVILLE	PITT	38.70	groundwater, VOCs

VOC – volatile organic compound

SVOC – semi-volatile organic compound

<i>Site ID No.</i>	<i>Site Name</i>	<i>Address</i>	<i>City</i>	<i>County</i>	<i>Score</i>	<i>Medium, Contaminant</i>
NONCD0001122	CABARRUS ROUNDABOUT	CABARRUS AVE & OLD CHARL.	CONCORD	CABARRUS	38.69	groundwater, metals soil, metals
NCD003520301	OVERCASH MACHINE SHOP, INC.	865 CONNOR STREET	STATESVILLE	IREDELL	38.69	known/suspected
NCD105797922	TECHNIBILT/DIV OF WHITTAKER	EAST PEACE ST	NEWTON	CATAWBA	38.61	soil, metals groundwater, VOCs soil, SVOCs
NONCD0001018	HWY 49 BATTERY DUMP	NC HIGHWAY 49	CHARLOTTE	MECKLENBURG	38.47	groundwater, metals soil, metals
NONCD0000015	CENTRAL TRANSPORT COMPANY	215 SAMPSON ST	WILMINGTON	NEW HANOVER	38.45	surface water, metals
NONCD0000044	CHEMICAL AND SOLVENTS, INC.	2804 PATTERSON STREET	GREENSBORO	GUILFORD	38.45	soil, VOCs
NCD986190239	CHEROKEE OIL	925 SOUTH SUMMIT AVE	CHARLOTTE	MECKLENBURG	38.45	soil, metals
NCD986232379	GRESHAMS LAKE INDUSTRIAL PARK	3220 NORTHSIDE DRIVE	RALEIGH	WAKE	38.42	groundwater, VOCs groundwater, SVOCs soil, VOCs
NCD052553641	WEYERHAEUSER CO/LEWISTON	HWY 308 W	LEWISTON	BERTIE	38.38	soil, metals
NONCD0001121	R & R PLATING	OLD WILMINGTON RD	WHITEVILLE	COLUMBUS	38.37	soil, metals
NONCD0002816	RADCLIFFE MARINE (PRIVATEER BOATS)	HWY 264 BYPASS N	BELHAVEN	BEAUFORT	38.20	groundwater, VOCs
NCD001871854	FRUEHAUF TRAILER CORPORATION	310 DALTON	CHARLOTTE	MECKLENBURG	38.12	groundwater, VOCs
NONCD0000055	GLISSON ENTERPRISES	HWY 903	GREENVILLE	PITT	38.12	known/suspected
NONCD0001076	SOUTHSIDE INVESTMENTS LLC	2222 SOUTH BLVD	CHARLOTTE	MECKLENBURG	38.05	soil, SVOCs groundwater, metals soil, metals groundwater, VOCs
NONCD0000003	VAN WATERS & ROGERS	ATANDO INDUSTRIAL PARK	CHARLOTTE	MECKLENBURG	38.05	groundwater, VOCs soil, VOCs
NONCD0000030	COLLINS AND AIKMAN	327 EAST ELM ST.	GRAHAM	ALAMANCE	38.04	groundwater, VOCs
NONCD0000066	WAKE AUTO PARTS (FORMER)	3520 TRYON RD	RALEIGH	WAKE	38.03	soil, metals

VOC – volatile organic compound  
SVOC – semi-volatile organic compound

<i>Site ID No.</i>	<i>Site Name</i>	<i>Address</i>	<i>City</i>	<i>County</i>	<i>Score</i>	<i>Medium, Contaminant</i>
NCD980503148	SOUTHCHEM LANDFILL	750 EAST MARKHAM AVE	DURHAM	DURHAM	37.98	surface water, Pesticide/Herbicides soil, Pesticides/Herbicides sediment, Pesticides/Herbicides surface water, SVOCs surface water, VOCs
NCD980559983	PPG IND., INC./WKS 52	WASHBURN SWITCH ROAD	SHELBY	CLEVELAND	37.89	known/suspected
NONCD0002301	PIEDMONT CIRCUITS	TELECOMM DR.	CREEDMOOR	GRANVILLE	37.84	groundwater, VOCs
NCD003148889	CHAMPION INTERNATIONAL_CANTON MILL	NEWFOUND STREET	CANTON	HAYWOOD	37.79	groundwater, SVOCs
NCD042423087	APOLLO CHEMICAL CORPORATION	1105 SOUTHERLAND STREET	GRAHAM	ALAMANCE	37.72	soil, VOCs groundwater, VOCs
NCD053010724	ICI - AMERICAS, INC.	2130 N TRYON	CHARLOTTE	MECKLENBURG	37.67	surface water, VOCs groundwater, VOCs
NCN000409780	INDUSTRIAL METAL ALLOY	20 E ACADIA AVE	WINSTON-SALEM	FORSYTH	37.67	sediment, metals soil, metals
NONCD0000074	TEXTILE CHEMICAL FACILITY	GRAHAM STREET	CHARLOTTE	MECKLENBURG	37.60	groundwater, VOCs
NONCD0002855	PATTERSON PROPERTY	900 JEFFERSON ST	ROANOKE RAPIDS	HALIFAX	37.59	groundwater, VOCs groundwater, SVOCs groundwater, metals soil, metals soil, SVOCs
NONCD0002973	TONYS AUTOMOTIVE	2396 N GARNETT ST	HENDERSON	VANCE	37.57	groundwater, VOCs soil, VOCs
NCN000407564	WATHA FIRING RANGE	3311 SHILOH RD	WATHA	PENDER	37.54	groundwater, metals
NONCD0000024	GAITHER TRANSOU PROPERTY	1202 GUILFORD COLLEGE RD	GREENSBORO	GUILFORD	37.52	soil, SVOCs soil, metals
NCD986171338	PEELE CO. PESTICIDE DISPOSAL	NC 42 EAST	CLAYTON	JOHNSTON	37.13	soil, Pesticides/Herbicides soil, metals
NCD101750305	INDUSTRIAL PLASTICS, INC.	CLOVER & MCCONNELL ROAD	GREENSBORO	GUILFORD	36.97	groundwater, metals
NCD986166759	WILSON SEPTIC PITS	SR 1131	HICKORY	CATAWBA	36.90	soil, metals

VOC – volatile organic compound  
SVOC – semi-volatile organic compound

<i>Site ID No.</i>	<i>Site Name</i>	<i>Address</i>	<i>City</i>	<i>County</i>	<i>Score</i>	<i>Medium, Contaminant</i>
NCN000409783	WHITTIN ROBERTS PLANT #2	202 MAPLE AVE	SANFORD	LEE	36.89	soil, SVOCs
NCD067428821	SIEMENS-ALLIS, INC/SWITCHGEAR DIV	5000 WOMACK ROAD	SANFORD	LEE	36.86	groundwater, metals sediment, SVOCs
NCD981022288	C&T REFINERY	4800 SOUTH BOULEVARD	CHARLOTTE	MECKLENBURG	36.80	groundwater, VOCs soil, VOCs
NCD081332900	INX (FORMER) FACILITY	3200 & 3210 CULLMAN AVE	CHARLOTTE	MECKLENBURG	36.75	soil, VOCs soil, metals
NCD982095093	JAYS CLEANERS	1803 N MAIN ST	KANNAPOLIS	ROWAN	36.75	soil, VOCs
NCD003196847	NATIONAL SPINNING COMPANY	WEST 3RD STREET	WASHINGTON	BEAUFORT	36.61	groundwater, SVOCs groundwater, VOCs
NONCD0001207	APAC-WASHINGTON ASPHALT PLANT	DIRT RD	WASHINGTON	BEAUFORT	36.59	groundwater, VOCs
NCD044447639	CROWN CENTRAL PETROLEUM CORP.	7720 MOUNT HOLLY ROAD	CHARLOTTE	MECKLENBURG	36.59	soil, VOCs groundwater, VOCs groundwater, SVOCs soil, metals
NCD024577421	NORTH CAROLINA SALVAGE CO.	HWY 117 SOUTH	GOLDSBORO	WAYNE	36.38	soil, metals
NCD986188001	CHAMPION INTERNATIONAL LANDFILL NO 1	SR 1571 & 1573	CANTON	HAYWOOD	36.35	soil, VOCs
NCD980712038	SED, INC. SWING COURT	SWING COURT	GREENSBORO	GUILFORD	36.30	known/suspected
NONCD0000065	CMI INDUSTRIES	304 EAST MAIN STREET	ELKIN	SURRY	36.25	groundwater, SVOCs soil, SVOCs soil, VOCs groundwater, VOCs
NONCD0001009	SINGER PLANT #2	VIRGINIA STREET	LENOIR	CALDWELL	36.09	groundwater, VOCs
NCD986188019	CHAMPION LANDFILL NO 2	SR 1539	CANTON	HAYWOOD	36.04	soil, VOCs
NCD041466806	PHILLIPS PLATING	US 17 HWY NORTH	BRIDGETON	CRAVEN	36.04	sediment, metals groundwater, metals soil, metals
NCD981015886	CAROLINA PRODUCTION FINISHING	105 FAIRVIEW RD	ASHEVILLE	BUNCOMBE	35.86	groundwater, VOCs groundwater, metals

VOC – volatile organic compound  
SVOC – semi-volatile organic compound

<i>Site ID No.</i>	<i>Site Name</i>	<i>Address</i>	<i>City</i>	<i>County</i>	<i>Score</i>	<i>Medium, Contaminant</i>
NONCD0001814	HAMILTON BEACH/PROCTOR SILEX	OFF SR 1509 & WASHINGTON A	WASHINGTON	BEAUFORT	35.84	groundwater, VOCs soil, metals soil, VOCs soil, SVOCs groundwater, inorganics groundwater, pesticides/herbicides groundwater, SVOCs
NCD981021702	CAMP, LEONARD PROPERTY	SR 2226	EARL	CLEVELAND	35.79	sediment, VOCs
NONCD0001130	SOUTH MAIN ST SEWER LINE EXT	4660 FOLLANSBEE RD	WINSTON-SALEM	FORSYTH	35.47	soil, metals
NONCD0002561	SUNOCO BULK TERMINAL	RIVER ROAD	WILMINGTON	NEW HANOVER	35.41	groundwater, VOCs soil, VOCs
NCD070619911	TELEDYNE ALLVAC MONROE PLANT	2020 ASHCRAFT AVE	MONROE	UNION	35.37	soil, metals
NONCD0001598	DEHAVEN	413 AIRPORT BLVD.	MORRISVILLE	WAKE	35.29	groundwater, VOCs
NONCD0002728	WILLIAMS, E. W. FACILITY	8200 & 8250 FAYETTEVILLE RD	RALEIGH	WAKE	35.29	soil, SVOCs groundwater, SVOCs soil, VOCs groundwater, VOCs
NCD067437400	GULF OIL CORPORATION	5955 ROCK CREEK DAIRY RD	MCLEANSVILLE	GUILFORD	35.22	surface water, metals
NCD003216413	RALEIGH ROAD FURNITURE CORP/STANLEY	802 WEST CENTER ROAD	LEXINGTON	DAVIDSON	35.22	known/suspected
NONCD0000088	TRANS TECHNOLOGY	5535 WILKINSON BLVD	CHARLOTTE	MECKLENBURG	35.19	groundwater, SVOCs soil, VOCs groundwater, VOCs
NCD044515211	HAYES-ALBION CORP/BRIGGS-SHAFFNER	3760 KIMWELL DR	WINSTON-SALEM	FORSYTH	35.17	soil, metals
NONCD0002836	RABO CLEANERS	701 HOOKER RD	GREENVILLE	PITT	35.17	known/suspected
NCD044514602	RJR ARCHER, INC.	CUNNINGHAM AVE	WINSTON-SALEM	FORSYTH	35.04	known/suspected
NCD108702606	HARTSOE BATTERY	2513 LINA AVE	KANNAPOLIS	ROWAN	35.01	soil, metals
NCD003183480	UNION CAMP CORPORATION	524 BROGDEN RD	SMITHFIELD	JOHNSTON	35.01	known/suspected
NCD041466525	ROCKY MOUNT FIBER DUMP	ATLANTIC AVE EXTENSION	ROCKY MOUNT	EDGEcombe	34.94	known/suspected

VOC – volatile organic compound  
SVOC – semi-volatile organic compound

<i>Site ID No.</i>	<i>Site Name</i>	<i>Address</i>	<i>City</i>	<i>County</i>	<i>Score</i>	<i>Medium, Contaminant</i>
NCD024459471	GUYTON BATTERY SERVICE	HWY 401 S	CHADBOURN	COLUMBUS	34.92	soil, metals
NCN000407205	TRI-COUNTY AIRPORT	NC 561	AULANDER	HERTFORD	34.92	soil, Pesticides/Herbicides
NCD061795696	UNITEX CHEMICALS	520 BROOME RD	GREENSBORO	GUILFORD	34.91	groundwater, VOCs
NCD981023732	NEUVILLE SOCK PROPERTY	US 64/70 I-40 ACCESS ROAD	HILDEBRAN	BURKE	34.80	soil, metals
NCR000135418	ZNR, INC	1020 CORPORATION PKWY	RALEIGH	WAKE	34.69	soil, metals
NONCD0000028	CAROLINA P&L CO. SPRUCE PINE	MOUNTAIN LAUREL DR	SPRUCE PINE	MITCHELL	34.62	known/suspected
NONCD0001038	BRYANT FARM DRUM DUMP	W OF NC 86 400 FT S OF VA LINE	GATEWOOD	CASWELL	34.61	known/suspected
NCD000616219	GA-PACIFIC CORP	HWY 177 S	HAMLET	RICHMOND	34.61	known/suspected
NONCD0001048	LEXINGTON FURNITURE IND. PLNT NO 2	3979 OLD LINWOOD ROAD	LEXINGTON	DAVIDSON	34.53	groundwater, VOCs groundwater, SVOCs soil, VOCs
NONCD0000075	FOAMEX/REEVES BROTHERS	18801 OLD STATESVILLE RD	CORNELIUS	MECKLENBURG	34.50	soil, VOCs
NONCD0002156	NCDOT ASPHALT MATERIAL TEST LAB NO 52	6190 NEW BERN HWY	MAYSVILLE	ONSLow	34.50	groundwater, VOCs soil, SVOCs groundwater, SVOCs soil, VOCs
NCD980557672	PITT COUNTY UTILITY LANDFILL	PORT TERMINAL RD	GREENVILLE	PITT	34.38	known/suspected
NC0001206473	GLEN RAVEN MILLS	TUCKER STREET C	BURLINGTON	ALAMANCE	34.27	groundwater, VOCs
NCD083673681	SINGER CO/KEARFOTT DIV	HIGHWAY 70	BLACK MOUNTAIN	BUNCOMBE	34.24	soil, VOCs
NCD990867855	FAWN PLASTICS CO., INC.	401 JEFFREYS ROAD	ROCKY MOUNT	NASH	34.23	known/suspected
NCD040042426	AEROQUIP	8171 PLANER MILL RD	MIDDLESEX	NASH	34.22	groundwater, VOCs
NCD093132207	VOICE OF AMERICA RELAY STATION	COUNTY ROAD 1212	GREENVILLE	PITT	34.21	known/suspected
NCD098765506	SINGER CO/FURNITURE DIV BRYSON	BRYSON WALK	BRYSON CITY	SWAIN	34.16	groundwater, SVOCs groundwater, metals
NONCD0001109	FRIENDLY CLEANERS	605 S. PENDER ST	WILSON	WILSON	34.14	soil, VOCs

VOC – volatile organic compound  
SVOC – semi-volatile organic compound



<i>Site ID No.</i>	<i>Site Name</i>	<i>Address</i>	<i>City</i>	<i>County</i>	<i>Score</i>	<i>Medium, Contaminant</i>
NCD083673616	REEVES BROTHERS	RAILROAD AVE	RUTHERFORDTON	RUTHERFORD	34.10	soil, VOCs groundwater, VOCs
NCD00006361	SUPERIOR ELECTRO FINISHES	115 EAST CORUM ST	KERNERSVILLE	FORSYTH	34.04	soil, metals
NONCD0002413	ROCKY POINT TRADING POST TCE DISCOV	8160 US HWY 117S, ROCKY POINT	BURGAW	PENDER	33.99	groundwater, VOCs
NONCD0001151	MATTHEWS BLDG SUPPLY/ESTUL TOOL	215 AMES ST	MATTHEWS	MECKLENBURG	33.98	groundwater, VOCs soil, VOCs
NCD986209575	CARDINAL CHEMICAL WAREHOUSE FIRE	NC 211 & NC 72	LUMBERTON	ROBESON	33.96	soil, Pesticides/Herbicides
NONCD0001114	CONOVER METAL PRODUCTS	315 S MCLIN CREEK RD	CONOVER	CATAWBA	33.96	soil, metals
NONCD0001991	LEESONA - ALAMANCE CO PLANT - NONUST	2727 TUCKER ST. EXT	BURLINGTON	ALAMANCE	33.78	groundwater, VOCs
NONCD0000078	CAROLINA METAL AND ALLOYS	1016 E. SPRINGFIELD AVENUE	HIGH POINT	GUILFORD	33.72	soil, metals
NCD990715658	SOUTHERN MANUFACTURING, INC.	1000 SEABOARD ST	CHARLOTTE	MECKLENBURG	33.72	soil, inorganics
NCD046148318	TEXACO INC/PAW CREEK	410 SADLER RD	CHARLOTTE	MECKLENBURG	33.72	known/suspected
NONCD0001150	CHARLOTTE BATTERY	2926 YOUNGBLOOD ST	CHARLOTTE	MECKLENBURG	33.67	known/suspected
NCD003196193	PIFER INDUSTRIES, INC.	2210 E PETTIGREW ST	DURHAM	DURHAM	33.67	known/suspected
NCD003162500	CONSOLIDATED ENGRAVERS CORP.	311 E 12TH ST	CHARLOTTE	MECKLENBURG	33.51	sediment, metals surface water, metals groundwater, VOCs sediment, VOCs surface water, VOCs soil, metals soil, VOCs groundwater, metals
NCD065295495	TEXFI IMPRESSIONS	401 PATETOWN RD	GOLDSBORO	WAYNE	33.41	soil, VOCs groundwater, VOCs
NONCD0000054	MOORES COMPANY	US 1 BUSINESS & SR 1001	HENDERSON	VANCE	33.35	soil, VOCs
NCD055550560	GULF ADHESIVES & RESINS/PERKINS	1717 WARD STREET	HIGH POINT	GUILFORD	33.33	groundwater, VOCs

VOC – volatile organic compound  
SVOC – semi-volatile organic compound

<i>Site ID No.</i>	<i>Site Name</i>	<i>Address</i>	<i>City</i>	<i>County</i>	<i>Score</i>	<i>Medium, Contaminant</i>
NCD000281832	SANFORD PLATING COMPANY	SR 1466	SANFORD	LEE	33.32	soil, metals soil, VOCs
NONCD0000097	MORRIS, NORMAN	HIGHWAY 87 NORTH	ELON COLLEGE	ALAMANCE	33.23	soil, metals
NONCD0001119	EDWARDS PROPERTY FOUNDRY SAND	10209 ROZZELLE'S FERRY RD	CHARLOTTE	MECKLENBURG	33.18	soil, metals
NCD054417308	COASTAL CHEMICAL CORP.	NC 42	CLAYTON	JOHNSTON	33.11	soil, Pesticides/Herbicides
NONCD0000096	MASON DRUM STORAGE	42 FIBERVILLE STREET	CANTON	HAYWOOD	32.99	known/suspected
NCD981928385	JOHN DEERE TRACTOR	HWY 601 AND SR 1413	MOCKSVILLE	DAVIE	32.95	known/suspected
NONCD0001164	COOPERAGE TRACT	NC 99 & US 264	BELHAVEN	BEAUFORT	32.94	groundwater, inorganics groundwater, VOCs
NONCD0001123	RALEIGH TTA-SE PARCEL	S WEST ST & MORGAN ST	RALEIGH	WAKE	32.94	groundwater, VOCs
NCD072018252	GENERAL ELECTRIC CO/MED STEAM TURBIN	OLD RALEIGH RD	DURHAM	DURHAM	32.88	groundwater, VOCs
NCD093783876	VANIER GRAPHICS CORPORATION	655 MEADOW RD	EDEN	ROCKINGHAM	32.86	groundwater, VOCs soil, VOCs
NCD980729479	CAROLAWN COMPANY	1426 W MOUNTAIN ST	KERNERSVILLE	FORSYTH	32.81	soil, VOCs
NONCD0001723	FLINT HILLS RESOURCES-CMT SITE	3330 RIVER ROAD	WILMINGTON	NEW HANOVER	32.62	surface water, VOCs groundwater, VOCs
NCD002388965	LACKAWANNA LEATHER CO., INC.	HWY 70A WEST	CONOVER	CATAWBA	32.48	groundwater, metals
NCD981472624	US 70 DRUM DUMP	US 70	MORGANTON	BURKE	32.41	soil, VOCs soil, SVOCs
NONCD0001036	JOYCETON WATER WORKS WELLS 2 & 9	N OF SWANSON RD	LENOIR	CALDWELL	32.38	groundwater, VOCs
NCD980502892	CREEK BRIDGE/BORDEN CHEMICAL	US HWY 24-87 (GROVE ST)	FAYETTEVILLE	CUMBERLAND	32.35	known/suspected
NCD095470332	THONIT A SIMMONS COMPANY	11900 STEELE CREEK ROAD	CHARLOTTE	MECKLENBURG	32.33	soil, metals soil, SVOCs
NONCD0002558	319 S WEST ST DEVELOPMENT	319 WEST ST	RALEIGH	WAKE	32.27	soil, SVOCs soil, VOCs
NCD080885551	DAUGHERTY CHEMICAL COMPANY	307 WALKER STREET	DURHAM	DURHAM	32.27	soil, metals

VOC – volatile organic compound

SVOC – semi-volatile organic compound

<i>Site ID No.</i>	<i>Site Name</i>	<i>Address</i>	<i>City</i>	<i>County</i>	<i>Score</i>	<i>Medium, Contaminant</i>
NCD980848766	GIBBS ELECTROPLATING	5210/5216 HOVIS ROAD	CHARLOTTE	MECKLENBURG	32.27	soil, metals
NCD980847123	HURT RESIDENCE	HWY 64	MORGANTON	BURKE	32.27	soil, VOCs
NONCD0002570	SWEETWATER MHP & BOBBY TAYLOR OIL CO	SWEETWATER DRIVE	FAYETTEVILLE	CUMBERLAND	32.27	groundwater, metals groundwater, VOCs groundwater, SVOCs soil, VOCs
NCD003183167	LONG MANUFACTURING	111 FAIRVIEW STREET	TARBORO	EDGECOMBE	32.13	soil, SVOCs groundwater, VOCs
NCD982098774	CAL-TONE PAINTS	5115 NEW BERN AVE	RALEIGH	WAKE	31.94	groundwater, metals soil, metals
NCD991278680	CHEMCRAFT/SADOLIN PAINT PRODUCTS	3950 NEW WALKERTOWN RD	WINSTON-SALEM	FORSYTH	31.92	soil, metals groundwater, VOCs soil, VOCs groundwater, SVOCs groundwater, metals
NCD003221868	CENTURY FURNITURE COMPANY	420 12TH ST NW	HICKORY	CATAWBA	31.90	soil, metals
NONCD0000084	THERMO PRODUCTS, INC.	800 JONES STREET	DENTON	DAVIDSON	31.77	soil, VOCs soil, metals
NCD980799019	CHEROKEE OIL	1201 BERRYHILL ROAD	CHARLOTTE	MECKLENBURG	31.76	surface water, metals soil, VOCs soil, metals
NCD053010732	PARKS-CRAMER COMPANY	2000 S BLVD	CHARLOTTE	MECKLENBURG	31.73	groundwater, VOCs groundwater, metals
NONCD0000059	DAYCO COCHRAN LANDFILL	RT 1 HYATT CREEK ROAD	WAYNESVILLE	HAYWOOD	31.71	groundwater, VOCs
NCSFN0407143	AMERICAN ELEMENTS	500 WALLACE ST	FARMVILLE	PITT	31.68	soil, metals
NCD986180883	CCFC PESTICIDE DISPOSAL	607 HILLSBOROUGH STREET	OXFORD	GRANVILLE	31.67	known/suspected
NCD981476708	CTI OF NC, INC	1002 S FRONT ST	WILMINGTON	NEW HANOVER	31.63	groundwater, VOCs soil, VOCs

VOC – volatile organic compound  
SVOC – semi-volatile organic compound

<i>Site ID No.</i>	<i>Site Name</i>	<i>Address</i>	<i>City</i>	<i>County</i>	<i>Score</i>	<i>Medium, Contaminant</i>
NCD980557847	KAISER ACME FARMARKET	SR 1870	RIEGELWOOD	COLUMBUS	31.60	groundwater, SVOCs soil, Pesticides/Herbicides groundwater, VOCs
NONCD0001177	ALCOA-PINE RD RAVINE DISPOSAL	PINE RD		STANLY	31.53	soil, VOCs soil, SVOCs soil, inorganics soil, metals soil, cyanide
NCD980845119	BUCKHORN PESTICIDES	NC 581 & NC 42	WILSON	WILSON	31.36	soil, VOCs soil, Pesticides/Herbicides
NCD000828566	TARTAN MARINE PROPERTY	NC HIGHWAY 77 & SR 2032	HAMLET	RICHMOND	31.33	soil, metals
NCD981863814	LANCASTER PLATING	802 EDWARDS ROAD	LILLINGTON	HARNETT	31.32	soil, metals
NONCD0001015	MARY CIRCLE BATTERY	ZION CHURCH & MARY CRL	CONCORD	CABARRUS	31.18	soil, metals
NCD045451473	ACE CHEMICAL CORPORATION	9801 S TRYON ST	CHARLOTTE	MECKLENBURG	31.05	groundwater, SVOCs groundwater, VOCs soil, VOCs
NCD049845266	STANLEY CASE GOODS (FORMER)	HWY 211	WEST END	MOORE	31.01	groundwater, VOCs
NONCD0000019	SIR WALTER GUN CLUB	US 64	RALEIGH	WAKE	30.96	soil, metals
NONCD0002788	ALLOWAY RESIDENCE	405 PARADISE LANE	SHALLOTTE	BRUNSWICK	30.88	groundwater, VOCs
NONCD0000070	BENFIELD SANITATION SERVICE	1809 W FRONT ST	STATESVILLE	IREDELL	30.87	known/suspected
NCD980843460	GRANT CREEK WWTP	CRUSE ROAD	SALISBURY	ROWAN	30.66	soil, VOCs
NCD003195963	WESTINGHOUSE ELEC METER & LIGHT	US 1 N	RALEIGH	WAKE	30.57	groundwater, VOCs soil, VOCs soil, metals
NONCD0001060	DIXIE MACHINE & TOOL CO	2204 PATTERSON ST	GREENSBORO	GUILFORD	30.46	soil, VOCs
NCD024740433	EC MANUFACTURING	413 N. POLK STREET	PINEVILLE	MECKLENBURG	30.45	soil, metals
NONCD0001033	AMERICAN CONTRACT COATINGS	HWY 55	APEX	WAKE	30.43	known/suspected

VOC – volatile organic compound  
SVOC – semi-volatile organic compound

<i>Site ID No.</i>	<i>Site Name</i>	<i>Address</i>	<i>City</i>	<i>County</i>	<i>Score</i>	<i>Medium, Contaminant</i>
NONCD0001067	CC DICKSON	1524 SOUTH BOULEVARD	CHARLOTTE	MECKLENBURG	30.43	groundwater, VOCs groundwater, SVOCs soil, SVOCs soil, VOCs
NCD003938586	CORNING GLASS WORKS	310 NORTH COLLEGE ROAD	WILMINGTON	NEW HANOVER	30.37	known/suspected
NC0000998336	CP PROPERTIES	2350 BROWN ROAD	SANFORD	LEE	30.23	soil, metals sediment, metals soil, SVOCs
NONCD0001595	DEANS PICKLES, FMR CATES	354 N. FAISON AVE.	FAISON	DUPLIN	30.23	groundwater, inorganics
NCD000616516	SCOVILL INC/SECURITY PRODUCTS	HWY 74 E	MONROE	UNION	30.21	groundwater, metals soil, metals groundwater, VOCs soil, SVOCs soil, VOCs
NCD003186004	INTERNATIONAL PAPER/RICHMOND GRAVURE	2215 S. WILMINGTON STREET	RALEIGH	WAKE	30.10	soil, VOCs groundwater, VOCs
NONCD0001175	MIDTOWN SQUARE VALET DRY CLEANERS	401 S INDEPENDENCE BLVD	CHARLOTTE	MECKLENBURG	30.06	groundwater, VOCs soil, VOCs groundwater, metals
NCD024762668	BUSH BROTHERS PLATING INC/GREER	107 NE MARKET ST	REIDSVILLE	ROCKINGHAM	30.05	known/suspected
NONCD0002999	PARRIS & N MAIN ST SOLVENTS	2300 BLOCK N MAIN STREET	HIGH POINT	GUILFORD	30.05	groundwater, VOCs
NCD980557722	HARRISBURG BATTERY	2609 HIGHWAY 49	HARRISBURG	CABARRUS	30.00	soil, metals
NCD067392175	TRAMCO, INC.	SR 1611	CONNELLY SPRINGS	BURKE	29.87	soil, SVOCs
NCD991277724	MITCHELL SYSTEMS, INC.	ALTAPASS RD	SPRUCE PINE	MITCHELL	29.82	soil, metals
NCD057248759	PATCH RUBBER POND	GRACE BOULEVARD	ROANOKE RAPIDS	HALIFAX	29.82	soil, VOCs groundwater, VOCs
NONCD0002781	ADAMS PAINTING SERVICE	722 WELLINGTON AVE	WILMINGTON	NEW HANOVER	29.71	known/suspected
NCD003213568	LIBERTY FURNITURE CORP/CHROMCRAFT	330 N GREENSBORO ST	LIBERTY	RANDOLPH	29.60	soil, SVOCs
NONCD0002797	KOCH NORTH PARAXYLENE	3225 RIVER RD	WILMINGTON	NEW HANOVER	29.51	groundwater, VOCs

VOC – volatile organic compound

SVOC – semi-volatile organic compound

<i>Site ID No.</i>	<i>Site Name</i>	<i>Address</i>	<i>City</i>	<i>County</i>	<i>Score</i>	<i>Medium, Contaminant</i>
						soil, VOCs
NCD986170678	WOOD ROAD DRUM BURIAL	CIRCLE WOOD RD/SR 2641	GASTONIA	GASTON	29.44	known/suspected
NCD049845548	REICHHOLD CHEMICAL, INC.	SR 1916	MONCURE	CHATHAM	29.33	soil, VOCs
NONCD0002863	BABY DIAPER SERVICE	1819 SPRING GARDEN ST	GREENSBORO	GUILFORD	29.31	soil, VOCs groundwater, bases groundwater, VOCs
NONCD0002280	PCS NITROGEN, FMRLY ARCADIAN	2830 HWY 421 NORTH	WILMINGTON	NEW HANOVER	29.09	groundwater, inorganics
NCD003218161	CORNELL-DUBILIER ELECTRONICS	2652 DALYRUMPLE STREET	SANFORD	LEE	29.02	soil, VOCs groundwater, VOCs
NONCD0001106	MICROTRON ABRASIVES, INC	10424 RODNEY ST	PINEVILLE	MECKLENBURG	28.94	groundwater, SVOCs soil, SVOCs groundwater, VOCs
NCD991278714	CAROCHEM, INC.	540 GULF ST	DURHAM	DURHAM	28.72	soil, VOCs
NONCD0001050	LEXINGTON FURNITURE IND. PLNT NO 12	3301 COTTON GROVE LANE	LEXINGTON	DAVIDSON	28.59	soil, VOCs
NCD980843528	TOWN CREEK REGIONAL WWTP	HEILIGTOWN ROAD	SALISBURY	ROWAN	28.50	known/suspected
NCD048184451	BURLINGTON HOME CHAIR	HIGHWAY 268	RONDA	WILKES	28.49	known/suspected
NCD000828616	USS AGRI-CHEMICALS FARM SERVICE	HWY 701	WHITEVILLE	COLUMBUS	28.45	known/suspected
NONCD0001805	EXXON PIPELINE	RIVER RD	LELAND	BRUNSWICK	28.37	groundwater, VOCs
NCD991277922	GASTON COUNTY DYEING MACHINE CO.	200 S MAIN ST	STANLEY	GASTON	28.34	groundwater, VOCs groundwater, inorganics
NCD003149291	GASTON COUNTY DYEING MACHINE CO.	HWY 27 EAST	MOUNT HOLLY	GASTON	28.34	groundwater, inorganics
NCD003186178	COASTAL CHEMICAL CORP.	EVANS ST EXT	GREENVILLE	PITT	28.33	soil, Pesticides/Herbicides
NONCD0001985	LEBANON CHEMICAL CORPORATION	1665 HIGHWAY 64 EAST	PLYMOUTH	WASHINGTON	28.22	groundwater, inorganics
NCD991278581	BURLINGTON FURNITURE/LUMBER PL	US 64 EAST	LEXINGTON	DAVIDSON	28.12	known/suspected

VOC – volatile organic compound  
SVOC – semi-volatile organic compound

<i>Site ID No.</i>	<i>Site Name</i>	<i>Address</i>	<i>City</i>	<i>County</i>	<i>Score</i>	<i>Medium, Contaminant</i>
NCD980483275	HELENA CHEMICAL COMPANY	DENNIS STREET EXTENSION	ENFIELD	HALIFAX	28.04	soil, SVOCs soil, Pesticides/Herbicides soil, metals
NCD003151651	WILLARD SMELTING CO.	101 NEWBERN ST	CHARLOTTE	MECKLENBURG	27.86	soil, metals
NCD991278839	NORTH STATE CHEMICALS	6211 HUNT RD	PLEASANT GARDEN	GUILFORD	27.60	groundwater, VOCs soil, VOCs soil, metals
NONCD0001030	BLR	2911 LEE AVENUE	SANFORD	LEE	27.50	soil, VOCs groundwater, VOCs
NONCD0000013	CAROLINA HARDWOODS	158 FACTORY STREET	WILLIAMSTON	MARTIN	27.49	surface water, metals
NONCD0001166	CENTRAL GRAIN-MORGANS CORNER	1312 HASSELL RD	ELIZABETH CITY	PASQUOTANK	27.28	groundwater, inorganics groundwater, metals groundwater, SVOCs soil, metals soil, inorganics
NCD024770125	BURLINGTON FURNITURE	ATOAH STREET	ROBBINSVILLE	GRAHAM	27.10	soil, SVOCs
NONCD0000091	DUKE POWER/WALNUT COVE	POWER HOUSE ROAD	WALNUT COVE	STOKES	26.95	known/suspected
NCD024468597	CHARLOTTE STEEL DRUM	2900 WEST TRADE STREET	CHARLOTTE	MECKLENBURG	26.67	known/suspected
NCD991278300	UNITED DRUM T/A RELIANCE UNIV.	214 BERKLEY ST	HIGH POINT	GUILFORD	26.55	groundwater, metals groundwater, VOCs
NCD003213881	BENDIX CORPORATION	I-85 INNES ST EXIT	SALISBURY	ROWAN	26.36	soil, metals
NCD986166288	WOODYS TIRE FIRE	HIGHWAY 321	GASTONIA	GASTON	26.35	known/suspected
NCD990868168	INMONT CORP/BASF CORPORATION	1701 W WESTINGHOUSE BLVD	CHARLOTTE	MECKLENBURG	26.22	soil, VOCs groundwater, VOCs
NONCD0002529	BASSETT FURNITURE-WEIMAN PLANT	1603 LEONARD ST	RAMSEUR	RANDOLPH	26.05	known/suspected
NCD003218492	CAROLINA RUBBER HOSE COMPANY	1801 SOUTH RAILROAD	SALISBURY	ROWAN	26.04	soil, VOCs soil, metals soil, SVOCs
NONCD0002988	PEMBROKE FARM HOME & GARDEN	302 W 3RD ST	PEMBROKE	ROBESON	26.02	groundwater, inorganics

VOC – volatile organic compound

SVOC – semi-volatile organic compound

<i>Site ID No.</i>	<i>Site Name</i>	<i>Address</i>	<i>City</i>	<i>County</i>	<i>Score</i>	<i>Medium, Contaminant</i>
NCD003464765	VAUGHAN-BASSETT FURNITURE CO.	ROUTE 268 EAST	ELKIN	SURRY	25.93	soil, SVOCs
NONCD0001039	OVERCASH GRAVEL & GRADING CO. INC.	1150 SHELTON ROAD	CONCORD	CABARRUS	25.71	known/suspected
NCD980602791	SALVAGE OIL OF AMERICA	1227 MCLEOD STREET	ROCKINGHAM	RICHMOND	25.68	soil, SVOCs soil, VOCs
NCD000822130	HARRELSON RUBBER COMPANY	HWY 220 SOUTH	ASHEBORO	RANDOLPH	25.45	known/suspected
NCD003200656	FEATHER PROCESSORS, INC	HWY 117 NORTH	ROSE HILL	DUPLIN	25.30	soil, metals
NCD003148798	DAYCO CORP	BALSAM RD	WAYNESVILLE	HAYWOOD	25.26	soil, SVOCs groundwater, SVOCs soil, VOCs groundwater, VOCs
NCSFN0406894	STALLINGS SALVAGE	SECRET AVE	MONROE	UNION	24.89	known/suspected
NCD067191262	FIRESTONE TIRE AND RUBBER COMPANY	HWY 301	WILSON	WILSON	24.45	soil, VOCs
NCD077821296	SOUTHERN RESIN/US INDUSTRIES INC	1510 DENTON ROAD	THOMASVILLE	DAVIDSON	23.62	groundwater, SVOCs
NCD077838589	THOMASVILLE FOREST PRODUCTS	CLARKSBURY CHRUCH ROAD	THOMASVILLE	DAVIDSON	23.10	soil, metals
NCD980838551	MCDOWELL FIREMAN ASSOCIATION SITE	SR 1214 GREENLEE ROAD	MARION	MCDOWELL	23.09	known/suspected
NCD096158696	BURLINGTON INDUSTRIES, INC.	6008 HIGH POINT RD	GREENSBORO	GUILFORD	22.43	soil, bases soil, VOCs groundwater, VOCs groundwater, SVOCs groundwater, metals
NCD071579528	FORBUSH METAL	SPEER BRIDGE ROAD	YADKINVILLE	YADKIN	21.90	soil, cyanide soil, metals soil, VOCs
NCS000000478	CROWDERS MOUNTAIN STATE PARK	CROWDERS MOUNTAIN	GASTONIA	GASTON	21.57	known/suspected
NCD003236841	WARLICK PAINT COMPANY	945 MONROE ST	STATESVILLE	IREDELL	21.47	known/suspected

VOC – volatile organic compound  
SVOC – semi-volatile organic compound



<i>Site ID No.</i>	<i>Site Name</i>	<i>Address</i>	<i>City</i>	<i>County</i>	<i>Score</i>	<i>Medium, Contaminant</i>
NCD986232213	SUMMIT RESOURCE MANAGEMENT	3501 GRIBBLE ROAD	STALLINGS	UNION	21.45	soil, SVOCs surface water, VOCs soil, VOCs soil, inorganics
NCD054284518	STANDARD PACKAGING CORPORATION	HWY 73 W	MT GILEAD	MONTGOMERY	21.07	known/suspected
NCD003214574	SPRUANCE SOUTHERN, INC.	HWY 8		DAVIDSON	20.81	known/suspected
NCD046149019	HISTRAND CHEMICAL, INC.	HWY 9	LENOIR	CALDWELL	20.72	known/suspected
NCD980559637	BEAUNIT CORP./DYING & FINISHING	LINEBERGER STREET	LOWELL	GASTON	19.99	known/suspected
NONCD0001005	TRANSEASTERN CORP.	509 S LODGE ST	WILSON	WILSON	19.56	known/suspected
NCD048462881	ARMOLLOY CO OF NC/HL-TECH	1603 SALISBURY ROAD	STATESVILLE	IREDELL	19.37	known/suspected
NCD981921083	SWIFT ADHESIVES	9724 INDUSTRIAL DRIVE	PINEVILLE	MECKLENBURG	19.19	known/suspected
NONCD0000014	BOISE CASCADE	SR 1916	MONCURE	CHATHAM	18.86	known/suspected
NCD057037178	PFIZER INC/COTY DIVISION	COX MILL RD & HWY 42 E	SANFORD	LEE	18.48	soil, VOCs groundwater, VOCs
NCD067178707	FAWN PLASTICS CO., INC.	10235 US 264A	MIDDLESEX	NASH	17.34	soil, VOCs groundwater, VOCs
NONCD0002848	LOXCREEN	RT 501 S	ROXBORO	PERSON	16.41	known/suspected
NONCD0000034	ASHEVILLE INDUSTRIES	20 GLEN BRIDGE RD/SR3495	ARDEN	BUNCOMBE	16.30	soil, VOCs soil, metals
NONCD0002498	SOUTHERN GRAPHICS SYSTEMS	2406 N. 23RD STREET	WILMINGTON	NEW HANOVER	15.92	groundwater, metals
NONCD0000053	CAROLINA MARBLE CO.	INDIAN MOUND ROAD	ALBEMARLE	STANLY	15.28	known/suspected
NONCD0000099	PARTONS MOTOR COMPANY	2800 SOUTH YORK ROAD	GASTONIA	GASTON	15.22	known/suspected
NONCD0000082	CAPE FEAR CHEMICALS/HL BRICE	HWY 701 S	ELIZABETHTOWN	BLADEN	11.48	soil, Pesticides/Herbicides

VOC – volatile organic compound  
SVOC – semi-volatile organic compound

## B. Inactive Hazardous Sites Inventory – Site Status

Site ID No.	Site Name	Street Address	City	Category
-------------	-----------	----------------	------	----------

Note: Upon discovery, sites are added to the Evaluations Pending or Pollutant Only Site-Open categories of the Inactive Hazardous Sites Inventory. As resources are available, the sites are ranked and transferred to the Sites Priority List (Appendix A). The Sites Priority List has information on contaminants and contaminated media and a score used to determine the order of full-scale remedial actions at sites without responsible parties, providing funds are available for such. If a party volunteers to clean up a site and enters into an agreement with the Division, the site is then transferred to the Voluntary Action category. Once cleanup is complete, the site is transferred to one of the "No Further Action" (NFA) categories. Other information on sites activities this reporting year can be found in sections II -V of this report. A list of the pre-1983 landfills by county can be found in Appendix C.

### ALAMANCE (50 Sites)

NCD085443182	AMETEK INC./LAMB ELEC DIVISION	704 MYRTLE DR	GRAHAM	NFA
NONCD0001259	AMI, LIMITED	2609 TUCKER ST.	BURLINGTON	Eval. Pending
NONCD0002885	ANNEDEEN HOSIERY BLDG	717 NORTH PARK AVE	BURLINGTON	Eval. Pending
NONCD0001275	AO SMITH ELECTRIC MOTOR	MCPHERSON DR.	MEBANE	SPL
NCD042423087	APOLLO CHEMICAL CORPORATION	1105 SOUTHERLAND STREET	GRAHAM	SPL
NONCD0002837	B & C GROCERY	942 E HARDEN ST	GRAHAM	Eval. Pending
NONCD0003056	BRADLEY ST SOLVENTS	704 BRADLEY ST	BURLINGTON	Eval. Pending
NONCD0000002	BURLINGTON COAL GAS PLANT	1205 N CHURCH ST	BURLINGTON	Voluntary (AA)
NCD060289469	BURLINGTON INDUSTRIES, INC.	664 GILMER STREET	BURLINGTON	NFA
NONCD0001441	CAROLINA BIOLOGICAL YORK RD. - RESIDENCE	2700 YORK RD.	BURLINGTON	Eval. Pending
NONCD0000030	COLLINS AND AIKMAN	327 EAST ELM ST.	GRAHAM	SPL
NONCD0001044	COMMERCIAL-LEVIN	2600 PARK ROAD EXT.	BURLINGTON	NFA
NCD003467099	CONE MILLS CORP/GRANITE FINISHING	OLD HWY 70	HAW RIVER	NFA
NONCD0001313	CORTINA FABRICS	3165 VIEWMONT DR	SWEPSONVILLE	Eval. Pending
NONCD0002904	ENGINEERED CONTROLS INTERNATIONAL	100 REGO DR	ELON	Voluntary (AA)
NONCD0001757	GB LABELS, INC.	1070 S. RIVERVIEW DRIVE	BURLINGTON	Voluntary (AA)
NC0001206473	GLEN RAVEN MILLS	TUCKER STREET C	BURLINGTON	SPL
NONCD0001777	GLEN RAVEN MILLS - CONSUMER PROD DIV - C	ALTAHAWAW UNION	ALTAHAWAW	Eval. Pending
NONCD0001778	GLEN RAVEN MILLS (FORMER)	142 GLEN RAVEN ROAD	GLEN RAVEN	SPL
NONCD0001236	HARDIN CLEANERS	220 W HARDIN ST	GRAHAM	Eval. Pending
NONCD0001295	HOLT STREET DUMP	HOLT ST	MEBANE	SPL
NCD982140014	HYDRO EXTRUSION USA BLDG NO.1	1507 INDUSTRY DRIVE	BURLINGTON	Eval. Pending
NONCD0003081	HYDRO EXTRUSION USA, BLDGS 2 AND 3	1512 AND 1516 INDUSTRY DR	BURLINGTON	Eval. Pending
NONCD0001911	ISLEY RESIDENCE, WILLIE MAE	2949 NC 100	ELON	Eval. Pending
NONCD0001949	KAYSER-ROTH - GRAHAM-C	219 W. HARDEN ST.	GRAHAM	Eval. Pending
NONCD0001190	KING STREET SOLVENT CONTAMINATION	860 KING ST	BURLINGTON	Eval. Pending
NCD986194579	LAWRENCE INDUSTRIES	449 TROLLINGWOOD RD	HAW RIVER	Eval. Pending
NONCD0001991	LEESONA - ALAMANCE CO PLANT - NONUST	2727 TUCKER ST. EXT	BURLINGTON	SPL
NONCD0002041	MASSEY RESIDENCE, GLEN	540 TROLLINGWOOD ROAD	HAW RIVER	Eval. Pending
NONCD0002053	MCDONALD RESIDENCE, ELIZABETH	3560 MT. HERMAN ROCK CREEK RD	GRAHAM	Eval. Pending
NONCD0001968	MEREDITH-WEBB PRINTING COMPANY	334 N MAIN STREET	BURLINGTON	Eval. Pending
NONCD0000097	MORRIS, NORMAN	HIGHWAY 87 NORTH	ELON COLLEGE	SPL
NONCD0003118	MR TIRE	421 S FISHER ST	BURLINGTON	Eval. Pending
NONCD0003057	N GRAHAM HOPEDALE RD CONTAMINATION	N GRAHAM HOPEDALE RD	BURLINGTON	Eval. Pending
NONCD0002137	NCDOT - SITE #23 KIRKPATRICK ASPHALT	1521 HUFFMAN MILL RD	BURLINGTON	Eval. Pending
NONCD0002140	NCDOT - SITE #26 MARTIN MARIETTA BURLING	1671 HUFFMAN MILL RD	BURLINGTON	Eval. Pending
NONCD0002259	PANTRY 161 - SOLVENTS	1031 HWY 87 NORTH	ELON	NFA
NCD986167104	RED CAP DOG FOOD	CHURCH AND GRAVES STREETS	BURLINGTON	NFA
NONCD0002382	REDMAN FACILITY (FRMR)	200 REDMAN CROSSING ROAD	MEBANE	NFA
NONCD0001655	RENTAL TOWEL AND UNIFORM	610 WOODY DR	GRAHAM	Eval. Pending
NONCD0002428	RUDD RESIDENCE, GEORGE	1263 N. NC 87	ELON COLLEGE	Eval. Pending
NONCD0002466	SHIELDS MOBILE HOME PARK	1341HWY 87 NORTH	ELON COLLEGE	Eval. Pending
NONCD0002571	SYKES RESIDENCE, RONNIE	1456 GANT ROAD	GRAHAM	Eval. Pending
NONCD0001103	WALTER KIDDE PORTABLE EQUIPMENT	1394 S THIRD ST	MEBANE	Voluntary (AA)
NONCD0002698	WASHINGTON STREET INCIDENTS	918, 920, 926 WASHINGTON STREE	GRAHAM	Eval. Pending
NONCD0002710	WESTPOINT HOME, INC. - ALAMANCE	2516 INDUSTRY DRIVE	BURLINGTON	NFA
NCD003220969	WHITE FURNITURE CO.	201 E CENTER ST	MEBANE	NFA
NCD144212701	WOODY DRIVE VOCS	609 WOODY DRIVE	GRAHAM	Eval. Pending
NONCD0002759	WORKMAN PROPERTY	1361-1375 NORTH CHURCH STREET	BURLINGTON	Eval. Pending
NONCD0002767	WRIGHTENBERRY MILLS	405 SOUTH MAIN STREET	GRAHAM	NFA

Eval. Pending – Evaluations Pending

SPL – Sites Priority List

Voluntary (AA) – Voluntary Action

NFA – No Further Action

NFA w/ Restr. – No Further Action with property-use restrictions

Non-Haz Site – Non-hazardous substance site

<i>Site ID No.</i>	<i>Site Name</i>	<i>Street Address</i>	<i>City</i>	<i>Category</i>
<b>ALEXANDER (3 Sites)</b>				
NCN000410100	APPALACHIAN CHEMICAL COMPANY	S.R. 1159, WEBB-PRICE ROAD	GRANITE FALLS	Eval. Pending
NCD0003223799	CLAYTON-MARCUS CO., INC.	HWY 127 N	BETHLEHEM	NFA
NCD981932932	PCB CONTAMINATION WELLS	ROUTE 12 BOX 479	TAYLORSVILLE	NFA
<b>ALLEGHANY (3 Sites)</b>				
NCD982119638	LAUREL SPRINGS	HWY 18	LAUREL SPRINGS	NFA
NONCD0000086	SPARTA INDUSTRIES	US HWY 21	SPARTA	NFA
NCD0003466505	SPARTA INDUSTRIES - NEW PLANT	1731 US HWY 21 SOUTH	SPARTA	NFA
<b>ANSON (8 Sites)</b>				
NONCD0001046	B&H RECYCLERS	7256 US 74 W	POLKTON	SPL
NCD980579601	CHEMICAL SECURITY SYSTEMS	SR 1812	ANSONVILLE	NFA
NONCD0001187	COFFING HOISTS	2020 COUNTRY CLUB RD	WADESBORO	NFA w/ Restr.
NONCD0001544	COOKSON FIBERS	HIGHWAY 52 NORTH	ANSONVILLE	Voluntary (AA)
NONCD0001142	FLYNT/WANSONA	ONE WANSONA PLACE	WADESBORO	Eval. Pending
NONCD0001779	GLENN MANUFACTURING/DECORATIVE HOME	ACCE HWY 52 & RATLIFF GIN ROAD	MORVEN	Voluntary (AA)
NCD986171924	GOAT PASTURE ROAD	SR 1114	WADESBORO	NFA
NCD986171932	HIGHTOWER ROAD	SR 1101	WADESBORO	NFA
<b>ASHE (7 Sites)</b>				
NONCD0001077	CATAWISSA LUMBER CO	301 LOCUST ST	WEST JEFFERSON	SPL
NONCD0001795	GREENE PROPERTY, RICHARD	1872 MULATTO MOUNTAIN ROAD	WEST JEFFERSON	Eval. Pending
NONCD0002150	NCDOT - SITE #73	1608 HIGHWAY 221 NORTH	JEFFERSON	Eval. Pending
NONCD0002302	PIEDMONT CONCRETE DBA DIXIE CONCRETE-B	BEAVER CREEK RD @ BEAVER CRE	WEST JEFFERSON	NFA
NCD0003167780	SPRAGUE ELECTRIC COMPANY	HWY 194	LANSING	SPL
NONCD0001052	THOMASVILLE FURNITURE	151 SMETHPORT DRIVE	WEST JEFFERSON	SPL
NONCD0002648	UNITED CHEMI-CON - NONUST	185 MCNEIL RD.	LANSING	Eval. Pending
<b>EVERY (3 Sites)</b>				
NONCD0001102	BLUE RIDGE AUTO SALES	7786 LINVILLE FALLS HWY	ALTAMONT	Eval. Pending
NONCD0002192	NCDOT/FRANKLIN RESIDENCE	OFF 181, RT 2	NEWLAND	Non-Haz Site
NONCD0002802	NEWLAND PESTICIDES SITE	1339 NEWLAND HWY	NEWLAND	Voluntary (AA)
<b>BEAUFORT (13 Sites)</b>				
NONCD0001207	APAC-WASHINGTON ASPHALT PLANT	DIRT RD	WASHINGTON	SPL
NONCD0001164	COOPERAGE TRACT	NC 99 & US 264	BELHAVEN	SPL
NONCD0001814	HAMILTON BEACH/PROCTOR SILEX	OFF SR 1509, NEAR WASHINGTON A	WASHINGTON	SPL
NONCD0001285	MASON LUMBER CO (FRMR)	1835 W 5TH ST	WASHINGTON	NFA
NCD0003196847	NATIONAL SPINNING COMPANY	WEST 3RD STREET	WASHINGTON	SPL
NONCD0001055	PERKINS AUTO BODY REPAIR SHOP	5TH STREET	WASHINGTON	NFA
NONCD0002816	RADCLIFFE MARINE (PRIVATEER BOATS)	HWY 264 BYPASS N	BELHAVEN	SPL
NONCD0001168	RIVER CITY CONSTRUCTION CO	3534 CHERRY RUN RD	WASHINGTON	SPL
NCD072012354	SINGER CO/FURNITURE DIV WASHINGTON	STATE ROAD 1175	CHOCOWINITY	SPL
NONCD0002510	SOUTHSIDE HOME & GARDEN	NC HWY 33 E	CHOCOWINITY	Eval. Pending
NCD091567065	STANADYNE, INC/DIESEL SYSTEMS	CLARKS NECK RD	WASHINGTON	Eval. Pending
NCD041519364	TEXASGULF CHEMICALS COMPANY	HWY 306 NORTH	AURORA	SPL
NCD986197275	WASHINGTON COAL GAS PLANT	WEST 3RD STREET	WASHINGTON	Voluntary (AA)
<b>BERTIE (6 Sites)</b>				
NONCD0001904	BAZEMORE GROCERY	730 MT OLIVE RD	REPUBLICAN	Eval. Pending
NONCD0002176	NCDOT ASPHALT TESTING LAB SITE # 50	SE OF NC11 & NC308	LEWISTON	Eval. Pending
NONCD0002326	POWELL AND STOKES, INC	P.O BOX 389	WINDSOR	Eval. Pending
NCD042091215	RJR TECH COMPANY	841 AVOCA FARM RD	MERRY HILL	SPL
NONCD0002087	ROXOBEL TEXACO	102 N MAIN ST	ROXOBEL	Eval. Pending
NCD052553641	WEYERHAEUSER CO/LEWISTON	HWY 308 W	LEWISTON	SPL
<b>BLADEN (6 Sites)</b>				
NONCD0000082	CAPE FEAR CHEMICALS/HL BRICE	HWY 701 S	ELIZABETHTOWN	SPL
NONCD0001801	COLLEGE STREET SOLVENT RELEASE	COLLEGE ST AND GREEN ST	CLARKTON	Eval. Pending
NONCD0001539	CONGENTRIX-ELIZABETHTOWN	3100 WEST BROAD STREET	ELIZABETHTOWN	Eval. Pending
NONCD0002776	CSX-ROSINDALE	7 MI. EAST OF CLARKTON	CLARKTON	Voluntary (AA)
NCD981922362	GREIF, INC	409 E ELM ST	BLADENBORO	Voluntary (AA)
NONCD0002467	HWY 87 METHANOL SPILL	NEAR HWY 87 & DUPONT RR SPUR		NFA

*Eval. Pending – Evaluations Pending*  
*SPL – Sites Priority List*  
*Voluntary (AA) – Voluntary Action*

*NFA – No Further Action*  
*NFA w/ Restr. – No Further Action with property-use restrictions*  
*Non-Haz Site – Non-hazardous substance site*

<i>Site ID No.</i>	<i>Site Name</i>	<i>Street Address</i>	<i>City</i>	<i>Category</i>
<b>BRUNSWICK (33 Sites)</b>				
NONCD0002788	ALLOWAY RESIDENCE	405 PARADISE LANE	SHALLOTTE	SPL
NONCD0001967	AMERICAN DISTILLATION, INC	1690 NE ROYSTER RD	LELAND	SPL
NCD986215671	ARCHER DANIELS MIDLAND PCB		SOUTHPORT	NFA
NCD003184710	CAROLINA CREOSOTING CORPORATION	EASTBROOK ROAD	LELAND	SPL
NCD091570960	CAROLINA P&L CO. BRUNSWICK STEAM	HWY 87	SOUTHPORT	NFA
NC0000183103	CHEMICAL CARTAGE COMPANY	141 OLD FAYETTEVILLE RD.	LELAND	NFA
NONCD0001155	D&G PROPERTIES-SLAUGHTERHOUSE PARCEL	ROYSTER RD	NAVASSA	SPL
NONCD0001100	DUPONT DUMP	NORTH OF SR 1430	NAVASSA	Eval. Pending
NONCD0001805	EXXON PIPELINE	RIVER RD	LELAND	SPL
NCD093137636	GENERAL WOOD PRESERVING CO., INC.	HWY 74/76	LELAND	SPL
NONCD0001799	GREGORY POOLE EQUIPMENT CO,	151 BACKHOE RD.	LELAND	NFA
NCD045920279	HOLDING POND FOR WASTE/USS	100 QUALITY DR	NAVASSA	NFA w/ Restr.
NONCD0001897	INDUSTRIAL ELECTRICAL SALES & SERV	2051 ANDREW JACKSON HWY	LELAND	Eval. Pending
NONCD0001944	K&M FUEL SALES	205 LEONARD ST.	SOUTHPORT	Eval. Pending
NONCD0003084	LELAND AUTO SALVAGE	142 AND 150 S NAVASSA RD	LELAND	Eval. Pending
NONCD0000072	LOWE'S PROPERTY	4891 LONG BEACH RD	SOUTHPORT	NFA
NONCD0003024	MOLPUS WOODLANDS PLANE CRASH SITE	TOWN CREEK RD	LELAND	Eval. Pending
NCSFN0406896	MULBERRY ROAD		SHALLOTTE	NFA
NCD091572073	NATIONAL STARCH & CHEMICAL COMPANY	2271 ANDREW JACKSON HWY	LELAND	SPL
NCD982119612	NC DOT MAINTENANCE YARD PCB	BRIDGERS ROAD	SHALLOTTE	NFA
NONCD0002152	NC DOT - US HWY 17 & SR 1165 PIT			Eval. Pending
NONCD0002225	NUCON	1969 POPULAR STREET	LELAND	NFA
NONCD0002228	OAK ISLAND POLICE DEPT.	4621 E. OAK ISLAND DRIVE	OAK ISLAND	SPL
NCD986215242	P AND W WASTE OIL	10518 ROYSTER RD	LELAND	Eval. Pending
NCD075578385	PFIZER INC/THOMAS PHILLIPS	MOORE ST SR 1528	SOUTH PORT	NFA
NONCD0001556	QUARTER HORSE LANE PROPERTY	6450 QUARTER HORSE LANE	OCEAN ISLE	Eval. Pending
NONCD0002790	RIVERS JUNKYARD	5501 DOGWOOD ST	WINNABOW	SPL
NCN000407775	ROYSTER FERTILIZER	1690 NE ROYSTER RD	LELAND	SPL
NONCD0002511	SOUTH BRUNSWICK MIDDLE SCHOOL	100 COUGAR DRIVE	SOUTHPORT	Voluntary (AA)
NONCD0003151	STEVENS PARK	W 9TH STREET AND MAPLE STREET	SOUTHPORT	Eval. Pending
NONCD0002605	T-N-T AUTO SALES	BLUE BANKS ROAD NE	LELAND	Eval. Pending
NC0210020541	US DOD MILITARY OCEAN TERMINAL	SUNNY POINT OCEAN TERMINL	SOUTHPORT	Eval. Pending
NCD001704980	WILMINGTON BRANCH/BORDEN/SMITH DOUGL	NAVASSA ROAD	NAVASSA	SPL
<b>BUNCOMBE (69 Sites)</b>				
NONCD0001237	ALBANY INTERNATIONAL/CHEYNEY BIGELOW P	WEAVERVILLE HY	WEAVERVILLE	NFA
NONCD0000045	ALCAN PACKAGING	3055 SWEETEN CREEK RD	ASHEVILLE	Eval. Pending
NCD002464691	ALLIANCE CAROLINA TOOL AND MOLD	SR 3495-GLENN BRIDGE RD	ARDEN	Voluntary (AA)
NCD052813250	AMERICAN ENKA COMPANY/BASF	US 19 & 23 WEST	ENKA	NFA
NONCD0001271	ANDREX INDUSTRIES	180 DEAVERVIEW RD.	ASHEVILLE	Eval. Pending
NCD986188787	ASHEVILLE COAL GAS PLANT #1	31 RIVERSIDE DRIVE	ASHEVILLE	Voluntary (AA)
NONCD0000032	ASHEVILLE COAL GAS PLANT #2	173 S CHAROTTE STREET	ASHEVILLE	Voluntary (AA)
NONCD0000034	ASHEVILLE INDUSTRIES	20 GLEN BRIDGE RD/SR3495	ARDEN	SPL
NONCD0001290	ASHEVILLE MICA COMPANY	75 THOMPSON STREET	ASHEVILLE	Eval. Pending
NONCD0003086	ASHEVILLE TANNERY	339 OLD LYMAN STREET	ASHEVILLE	Eval. Pending
NONCD0001323	BASF-ENKA (OTM BUILDING)	SANDHILL ROAD	ASHEVILLE	Eval. Pending
NCN000407672	BEACON MANUFACTURING	2425 US HWY 70	SWANNANOA	SPL
NONCD0001357	BLUE RIDGE BROADCASTING	3049 US HIGHWAY 70	BLACK MOUNTAIN	Eval. Pending
NONCD0000061	BULL MOUNTAIN RD DUMP	BLUE RIDGE PKWY MP 373.5		NFA
NCD000830638	CAROLINA P&L CO. ASHEVILLE STEAM	LONG SHOALS RD	SKYLAND	NFA
NCD981015886	CAROLINA PRODUCTION FINISHING	105 FAIRVIEW RD	ASHEVILLE	SPL
NONCD0001450	CAROLINA TIRE #2933	670 WEAVERVILLE HWY.	ASHEVILLE	Eval. Pending
NONCD0001451	CAROLINA TIRE #2936	990 PATTON AVE.	ASHEVILLE	Eval. Pending
NONCD0001452	CAROLINA TIRE 2945	2300 HENDERSONVILLE ROAD	ARDEN	Eval. Pending
NONCD0001162	CHAMPION FINISHING CO	200 BINGHAM RD	ASHEVILLE	Eval. Pending
NONCD0001890	CHRISTIAN CREEK RD PCE	124 CHRISTIAN CREEK RD	SWANNANOA	Eval. Pending
NCD079068607	CLARK EQUIPMENT COMPANY	HIGHWAY 25 SOUTH	SKYLAND	NFA
NONCD0001525	COCA-COLA CO. SKYLAND	CLAYTON RD.	SKYLAND	Eval. Pending
NCD079070702	DOTSON METAL FINISHING, INC.	HWY 74 E	ASHEVILLE	NFA
NONCD0003030	EAST-WEST CAPITAL	217 COXE AVE	ASHEVILLE	Eval. Pending
NONCD0003068	EXXON GAS STATION FRMR	51 MERRIMON AVE	ASHEVILLE	Eval. Pending

*Eval. Pending – Evaluations Pending*  
*SPL – Sites Priority List*  
*Voluntary (AA) – Voluntary Action*

*NFA – No Further Action*  
*NFA w/ Restr. – No Further Action with property-use restrictions*  
*Non-Haz Site – Non-hazardous substance site*

<i>Site ID No.</i>	<i>Site Name</i>	<i>Street Address</i>	<i>City</i>	<i>Category</i>
NONCD0001704	FAIRVIEW 66 SOLVENT CONTAMINATION	HWY 74 CHARLOTTE HIGHWAY	FAIRVIEW	Eval. Pending
NCD003163730	GENERAL INSTRUMENT CORP.	1396 CHARLOTTE HWY	FAIRVIEW	Voluntary (AA)
NONCD0001772	GIRMES - FORMERLY SKF	US 74	ASHEVILLE	Eval. Pending
NONCD0002284	GOLF COURSE MAINTENANCE BLDG	499 CHARLOTTE ST	ASHEVILLE	Eval. Pending
NCD980558761	GS LABORATORY EQUIPMENT	275 AIKEN RD	ASHEVILLE	NFA
NONCD0002263	HAYWOOD RD CONTAMINATION	520 HAYWOOD RD	ASHEVILLE	Eval. Pending
NCD986188308	HIGHWAY 29 DUMP SITE	I - 26	ASHEVILLE	NFA
NONCD0001863	HOME SOLUTIONS (FORMER)	1625 PATTON AVENUE	ASHEVILLE	Eval. Pending
NONCD0001172	HYMAN YOUNG GREENHOUSE	675 CEDAR HILL RD	ASHEVILLE	Eval. Pending
NONCD0003141	LYMAN ST SOLVENT CONTAMINATION	175 LYMAN ST	ASHEVILLE	Eval. Pending
NONCD0001379	LYTLE COVE RD SOLVENT CONTAMINATION	LYTLE COVE RD	SWANNANOA	Eval. Pending
NONCD0003028	MARTEL MILL	1990 RIVERSIDE DR	ASHEVILLE	Eval. Pending
NCD986166320	MARTINS CREEK ROAD	MARTIN'S CREEK ROAD	BARNARDSVILLE	NFA
NONCD0003070	MCDOWELL ST SOLVENTS	3 MCDOWELL ST	ASHEVILLE	Eval. Pending
NONCD0002066	METPRO PROP.(FOR. DRY CLEANER)	1030 PATTON AVE.	ASHEVILLE	Eval. Pending
NONCD0002068	MICROMATIC/TEXTRON FACILITY	105 LYTLE COVE ROAD	SWANNANOA	Eval. Pending
NONCD0002971	NEW LEICESTER HWY PCE CONTAMINATION	3161 NEW LEICESTER HWY	LEICESTER	Eval. Pending
NONCD0002212	NORFOLK SOUTHERN RAILYARD- PCE	33 MEADOW ROAD	ASHEVILLE	Eval. Pending
NONCD0002742	PARKWAY CHEVROLET (FRMR)	205 SMOKEY PARK HWY	ASHEVILLE	Eval. Pending
NCD071065957	PATHOLOGISTS MEDICAL LAB	104 DOCTORS BLD, DRS. DRI	ASHEVILLE	NFA
NONCD0002274	PATTIES BOOK SWAP	1478 PATTON AVE.	ASHEVILLE	NFA
NCD062548995	QUORUM KNITTING	REEMS CREEK RD	WEAVERVILLE	Voluntary (AA)
NONCD0002361	RADIOSHACK PROPERTY	111 OLD BEE TREE ROAD	SWANNANOA	Eval. Pending
NONCD0001108	RENTAL UNIFORM SERVICE	1829 HENDERSONVILLE RD	ASHEVILLE	Voluntary (AA)
NONCD0003008	RIVERSIDE DRIVE CONTAMINATION	RIVERSIDE DR	WOODFIN	Eval. Pending
NONCD0002878	ROBERTS ST HATCHERY	144 ROBERTS ST	ASHEVILLE	Eval. Pending
NONCD0002626	ROBERTS ST ORGANICS	109 ROBERTS ST	ASHEVILLE	Eval. Pending
NCD062552153	SAYLES-BILTMORE BLEACHERIES	SWANNANOA RD	ASHEVILLE	NFA
NCN000407206	SHULIMSON BROTHERS SCRAP YARD	MEADOW ROAD	ASHEVILLE	Voluntary (AA)
NONCD0002038	SILVERMAN PROPERTY	48 SWANNANOA RIVER RD	ASHEVILLE	Eval. Pending
NCD083673681	SINGER CO/KEARFOTT DIV	HIGHWAY 70	BLACK MOUNTAIN	SPL
NONCD0001163	SMITH'S AEROSPACE	401 SWEETEN CREEK IND. PK.	ASHEVILLE	Eval. Pending
NONCD0002483	SMOKY MOUNTAIN MACHINE	80 MCINTOSH RD.	ASHEVILLE	Eval. Pending
NONCD0001221	SOUTH TUNNEL ROAD SOLVENTS	1 SOUTH TUNNEL RD	ASHEVILLE	Eval. Pending
NCD003951878	SQUARE D COMPANY	128 BINGHAM RD	ASHEVILLE	Eval. Pending
NONCD0002801	SWANNANOA DJJDP PROPERTY	WOODLAND DR	SWANNANOA	NFA w/ Restr.
NCD981474158	SWEETEN CREEK DRUM SITE	115 SWEETEN CREEK ROAD	ASHEVILLE	SPL
NONCD0003159	SWEETEN CREEK ROAD CONTAMINATION	1140 SWEETEN CREEK RD	ASHEVILLE	Eval. Pending
NCD002221703	SYBRON ARDEN PLANT	95 GLENN BRIDGE ROAD	ARDEN	NFA
NONCD0002599	TICAR CHEMICAL CO	PO BOX 4205	ASHEVILLE	Eval. Pending
NC4210020042	USA RESERVE XVIII AIRBORNE CORPS	224 LOUISIANA	ASHEVILLE	NFA
NONCD0002887	VOLVO CONSTRUCTION EQUIPMENT (FRMR)	2169 HENDERSONVILLE RD	ASHEVILLE	Eval. Pending
NONCD0002679	VULCAN MATERIALS	P.O. BOX 156	ENKA	Eval. Pending
<b>BURKE (25 Sites)</b>				
NONCD0002922	ANTIOCH FOOD MART	2940 NC 18	MORGANTON	Eval. Pending
NONCD0000051	BURKE COUNTY SCHOOL PROPERTY	NC 126 & WATER MILL GLEN	MORGANTON	NFA
NONCD0001398	BURKE MILLS, INC.	119 STERLING ST.	VALDESE	Eval. Pending
NCN000410098	BURLINGTON	100 BURKE ST	RHODISS	Eval. Pending
NONCD0001434	CAPRI INDUSTRIES, INC.	1401 BURKEMONT AVE.	MORGANTON	Eval. Pending
NCD091258517	DANA CORPORATION	105 WAMSUTTA MILL ROAD	MORGANTON	NFA
NCD000623140	DURACELL INTL. LITHIUM SYSTEMS	LOVELADY LN	VALDESE	NFA
NONCD0001689	ETHAN ALLEN FACILITY (FORMER)	1185 DREXEL RD.	VALDESE	Eval. Pending
NONCD0001766	GEO HILDEBRAND ELEM. SCHOOL	GEORGE HILDEBRAND SCH. RD.	CONNELLY SPRINGS	Eval. Pending
NCN000410280	GREAT LAKES CARBON CORPORATION	307 JAMESTOWN ROAD	MORGANTON	SPL
NCD003163888	HENREDON FURNITURE	400 HENREDON RD	MORGANTON	SPL
NCD980847123	HURT RESIDENCE	HWY 64	MORGANTON	SPL
NCD049997786	INMONT CORP/BASF CORPORATION	HWY 70 W	MORGANTON	Eval. Pending
NCD986176477	LAKE JAMES UNDERWATER BOX		GLEN ALPINE	NFA
NCD003167988	MARANTZ PIANO CO INC/ANEVKA, INC	HWY 64/70 E	MORGANTON	NFA
NONCD0001098	NATIONAL TEXTILES, LLP	REEP DRIVE	MORGANTON	SPL
NCD981023732	NEUVILLE SOCK PROPERTY	US 64/70 I-40 ACCESS ROAD	HILDEBRAN	SPL
NCD986215499	PARKER INDUSTRIES	4867 HONEY ROAD	CONNELLY SPRINGS	NFA

*Eval. Pending – Evaluations Pending*  
*SPL – Sites Priority List*  
*Voluntary (AA) – Voluntary Action*

*NFA – No Further Action*  
*NFA w/ Restr. – No Further Action with property-use restrictions*  
*Non-Haz Site – Non-hazardous substance site*

<i>Site ID No.</i>	<i>Site Name</i>	<i>Street Address</i>	<i>City</i>	<i>Category</i>
NCD000609784	PT COMPONENTS INC	ONE CHAIN DR	MORGANTON	NFA
NCD055161186	ROMARCO, LTD.	ROMARCO RD	MORGANTON	NFA
NONCD0002572	T&T SUPERMARKET	261 WEST FLEMING DRIVE	MORGANTON	Eval. Pending
NCD067392175	TRAMCO, INC.	SR 1611	CONNELLY SPRINGS	SPL
NCD981472624	US 70 DRUM DUMP	US 70	MORGANTON	SPL
NONCD0002783	VALDESE MEDICAL OFFICE BLDG	720 MALCOLM BLVD	RUTHERFORD COLEG.	NFA
NONCD0001246	VINCENTE WELL	17761 STONE PATH LANE	CONNELLY SPRINGS	Eval. Pending
<b>CABARRUS (47 Sites)</b>				
NONCD0001373	BRAKE XPERTS (FORMER)	1579 HIGHWAY 29N	CONCORD	Eval. Pending
NC0001096601	BRANCH BATTERY	658 SUNDERLAND ROAD	CONCORD	NFA
NCD000822304	BREY MCNAR WWTP	NC HWY 49 NR US HWY 601	CONCORD	NFA
NONCD0002929	BRUMLEY AVE NE & CHUCH ST N	BRUMLEY AVE NE & CHURCH ST N	CONCORD	Eval. Pending
NONCD0001122	CABARRUS ROUNDABOUT	CABARRUS AVE & OLD CHARLOTTE	CONCORD	SPL
NONCD0000083	CHEESMAN PROPERTY	3251 GREGORY ROAD	ROCKWELL	NFA
NONCD0003092	CHESTNUT AVE SOIL CONTAMINATION	203 CHESTNUT AVE	KANNAPOLIS	Eval. Pending
NCD986185403	CLINE PCB CONTAMINATED WELL	2648 CENTER GROVE ROAD	KANNAPOLIS	NFA
NCD986197333	CONCORD COAL GAS PLANT	183 ACADEMY AVENUE NW	CONCORD	Voluntary (AA)
NCD991277773	CONCORD ROCKY RIVER REGIONAL	BREEZY LANE	CONCORD	NFA
NCD003152659	CONCORD TELEPHONE/REICHHOLD CHEMICAL	161 BUFFALO AVENUE	CONCORD	NFA
NONCD0001026	COOK PROPERTY	COLD SPRINGS ROAD	CONCORD	NFA
NONCD0001581	DA MOORE CORPORATION 2	36 OAK DRIVE	CONCORD	NFA
NONCD0001594	DB PENNINGTON ESTATE	869 WEST C ST.	KANNAPOLIS	Eval. Pending
NONCD0002803	FERREE PROPERTY	1140 & 1150 IVEY CLINE RD	CONCORD	NFA
NONCD0001718	FISHER EARNHARDT OIL CO.	8428 HWY 49 N	MT. PLEASANT	Eval. Pending
NONCD0001561	FREDRICKSON MOTORS EXP PCE	2244 PITTS SCHOOL RD	CONCORD	Eval. Pending
NONCD0001115	HAHN DAIRY FARM	LONG RUN FARM RD	MOUNT PLEASANT	NFA
NCD980557722	HARRISBURG BATTERY	2609 HIGHWAY 49	HARRISBURG	SPL
NONCD0002966	HOMETOWN CONVENIENCE L610	8830 E FRANKLIN ST	MT PLEASANT	Eval. Pending
NONCD0001885	HWY 601 AND HWY 24/27, MIDLAND	HWY 601 AND HWY 24/27	MIDLAND	Eval. Pending
NONCD0001860	185 & HWY73 CHLORINATED SOLVENTS	4662 DAVIDSON HWY	CONCORD	Eval. Pending
NONCD0001933	JOHNSON CONCRETE/PIEDMONT BLOCK	106 OLD DAVIDSON PLACE NW	CONCORD	Eval. Pending
NONCD0000007	KINLAW-HUDSON PROPERTIES		MIDLAND	Eval. Pending
NONCD0000802	LES MYERS PARK	LAWNDALE AVENUE EXT.	CONCORD	SPL
NCD981031511	LOVE BATTERY SITE	US HIGHWAY 29 & LIST AVE	CONCORD	NFA
NCD991278755	MARTINS BATTERY SALVAGE, INC.	5500 ASHLAND RD	KANNAPOLIS	SPL
NONCD0001015	MARY CIRCLE BATTERY	ZION CHURCH & MARY CRL	CONCORD	SPL
NONCD0002079	MINI-MART	1250 OLD CHARLOTTE RD.	CONCORD	Eval. Pending
NONCD0002167	NCDOT ASPHALT SITE #4 (M & M MINERALS)	N OF HWY 73, S OF I-85, W OF H	CONCORD	Eval. Pending
NONCD0002168	NCDOT ASPHALT SITE #40/BLYTHE IND.	7450 POPLAR TENT ROAD	CONCORD	Eval. Pending
NONCD0001039	OVERCASH GRAVEL & GRADING CO. INC.	1150 SHELTON ROAD	CONCORD	SPL
NCN000410937	PATTERSON AVE BATTERY DUMP	PATTERSON AVE & BONNIE ST-SE	CONCORD	Eval. Pending
NCN000407204	PHOENIX MINE		CONCORD	NFA
NCD981031578	RAINBOW DRIVE BATTERY	SR 1646	KANNAPOLIS	SPL
NCD986232700	RILEY BATTERY SITE	DILEEN DRIVE	CONCORD	NFA
NONCD0002406	ROACH, INC (HALE TRAILER..)	1335 IVEY CLINE ROAD	CONCORD	Eval. Pending
NCD093334969	S & S METALS RECYCLING COMPANY	SHORTCUT ROAD/SR 2455	GOLD HILL	SPL
NONCD0002460	SERVCO STATION (FORMER)	520 N CANNON BLVD	KANNAPOLIS	Eval. Pending
NCD980729651	SOUTHERN LATEX CORP.	379 CENTRAL DRIVE	CONCORD	NFA
NONCD0002533	STAR AMERICA INC - MT PLEASANT	8455 NC HWY 49N	MT. PLEASANT	Eval. Pending
NONCD0002823	STOGNER RESIDNECE	8500 FLOWE'S ST	CONCORD	Eval. Pending
NONCD0002982	TURKEY ROAD PCE	TURKEY RD	KANNAPOLIS	Eval. Pending
NONCD0002639	TUSCARORA YARNS, INC.	8760 E. FRANKLIN ST.	MT. PLEASANT	Eval. Pending
NCN000410583	VILLA MHP-BATTERYDUMP	IRENE AVE & VENICE ST	KANNAPOLIS	Eval. Pending
NONCD0001215	WAYNE'S AUTO SALVAGE	11801 MOORESVILLE RD	DAVIDSON	Eval. Pending
NONCD0000012	WHITES GRAVEL PIT	1515 HWY 49 SOUTH	CONCORD	SPL
<b>CALDWELL (26 Sites)</b>				
NONCD0001245	ALLEN-BECK NON-PETROLEUM	HWY 321 N.	GRANITE FALLS	Voluntary (AA)
NONCD0001597	AVERY DENNISON (FMR PAXAR CORP)	950 GERMAN ST	LENOIR	Eval. Pending
NCD003158979	BERNHART FURNITURE CO. PLANT #2	VIRGINIA ST	LENOIR	NFA
NCD991278466	BROYHILL FURNITURE MILLER HILL	NC 18 S	LENOIR	NFA
NCD045456134	BUSS AUTOMATION INCORPORATED	511 CREEKWAY DR, NW	LENOIR	Eval. Pending

*Eval. Pending – Evaluations Pending*  
*SPL – Sites Priority List*  
*Voluntary (AA) – Voluntary Action*

*NFA – No Further Action*  
*NFA w/ Restr. – No Further Action with property-use restrictions*  
*Non-Haz Site – Non-hazardous substance site*

<i>Site ID No.</i>	<i>Site Name</i>	<i>Street Address</i>	<i>City</i>	<i>Category</i>
NONCD0001416	CALDWELL FREIGHT LINES	2550 HICKORY BOULEVARD SW	LENOIR	Eval. Pending
NCD980799142	CALDWELL INDUSTRIAL SERVICES, INC	SPARTAN ROAD	HUDSON	NFA
NCD079047148	CHEMICAL COATINGS	HIGHWAY 301 BYPASS	HUDSON	NFA
NONCD0001189	CROSSROADS OIL	320 ELIZABETH ST	LENOIR	Eval. Pending
NONCD0003071	DAFCO ABANDONED TOTES	2698 HICKORY BLVD	HUDSON	Eval. Pending
NCD986204758	GAMEWELL DRUM SITE	CRAIG MOUNTAIN ROAD	GAMEWELL	NFA
NONCD0001008	HAMMORY/KINCAID FURNITURE		GAMEWELL	NFA
NCD046149019	HISTRAND CHEMICAL, INC.	HWY 9	LENOIR	SPL
NCD980839757	INDIAN GRAVE GAP DRUM DISPOSAL	APPROX 2 MLS N OF SR 1513	LENOIR	SPL
NONCD0001036	JOYCETON WATER WORKS WELLS 2 & 9	N OF SWANSON RD	LENOIR	SPL
NCD079066833	LENOIR REFINING COMPANY	263 PENNNTON AVE NW	LENOIR	SPL
NCD986171262	MARSHALL MONEY BUCKET WASHING	HWY 321 NORTH	LENOIR	NFA
NONCD0002195	NEPTCO PLANT	TRC ENV CONSULTANTS	LENOIR	NFA
NCD986190858	OAKHILL PCB	SR 1719	LENOIR	NFA
NCD053009510	RELIANCE UNIVERSAL OF KENTUCKY	1713 MAIN STREET NW	LENOIR	NFA
NCD062568035	SINGER CO/FURNITURE DIV 5 6 7	2424 NORWOOD ST-HWY 321 S	LENOIR	NFA
NCD000604330	SINGER CO/FURNITURE DIV PLT 1	1409 WEST COLLEGE AVE, SW	LENOIR	NFA
NCD000604322	SINGER CO/FURNITURE DIV PLTS 3	904 VIRGINIA STREET	LENOIR	Eval. Pending
NONCD0001009	SINGER PLANT #2	VIRGINIA STREET	LENOIR	SPL
NCD054290770	THOMASVILLE FURNITURE INDS/LENOIR	315 ELIZABETH ST NW	LENOIR	NFA w/ Restr.
NONCD0001031	WIENBERGER PROPERTY	SMOKEY GREEN ROAD	GAMEWELL	NFA
<b>CARTERET (15 Sites)</b>				
NC5690308262	ANT USCG FORT MACON STATION	FORT MACON ROAD	ATLANTIC BEACH	NFA
NONCD0001298	ATLANTIC AUTO SALVAGE	5871 HWY 70 EAST	NEWPORT	Eval. Pending
NONCD0001466	BEACHVIEW EXXON	2410 ARENDELL ST	MOREHEAD CITY	Eval. Pending
NONCD0003149	GALLANT MARITIME	293 W BEAUFORT RD EXT	BEAUFORT	Eval. Pending
NCD980557862	GUTHRIE, ERNEST PROPERTY	260 UTOPIA DRIVE	NEWPORT	NFA
NONCD0001820	HANKISON INTERNATIONAL	199 UTOPIA DR-170 HANKINSON DR	NEWPORT	NFA
NONCD0001233	LOFTIN PROPERTY	2361 LENNOXVILLE RD	BEAUFORT	SPL
NONCD0002792	MARSHALLBERG BOAT YARD	1290 & 1295 MARSHALLBERG RD	MARSHALLBERG	SPL
NONCD0002096	MOREHEAD CITY DMV	5347 HWY. 70 WEST	MOREHEAD CITY	NFA
NONCD0002091	MOREHEAD MARINE (FORMER)	4971 ARENDELL ST	MOREHEAD CITY	SPL
NC3131430180	NATIONAL MARINE FISHERIES SERV.	ARENDELL STREET	BEAUFORT	NFA
NCSFN0407074	NC MARITIME MUSEUM	310 FRONT ST	BEAUFORT	SPL
NONCD0002269	PARKER HONDA/MITSUBISHI	5343 HWY 70 WEST	MOREHEAD CITY	Eval. Pending
NC5210022906	USA RESERVE XVIII AIRBORNE CORPS	405 FISHER ST	MOREHEAD CITY	SPL
NONCD0001347	ZAR PROPERTY	2371 LENNOXVILLE RD	BEAUFORT	NFA
<b>CASWELL (5 Sites)</b>				
NONCD0001038	BRYANT FARM DRUM DUMP	W OF NC 86 400 FT S OF VA LINE	GATEWOOD	SPL
NONCD0001401	BURLINGTON IND. - WILLIAMSBURG PLANT	SR 1100	MATKINS	Eval. Pending
NONCD0003015	CAMP SPRING 76	8920 CHERRY GROVE RD		NFA
NONCD0002411	CORBETT RIDGE GROCERY	4887 CORBETT RIDGE RD	YANCEYVILLE	Eval. Pending
NONCD0001928	JIMMYS QUICKIE MART	6883 OLD HIGHWAY 86	PROVIDENCE	Eval. Pending
<b>CATAWBA (70 Sites)</b>				
NONCD0001213	2ND STREET NE SOLVENTS	1106 2ND STREET NE, 11TH AVE N	HICKORY	Eval. Pending
NONCD0001244	ALEXVALE FURNITURE PLANT #3	6005 HWY 10 WEST	HICKORY	Eval. Pending
NONCD0001308	BACHS MHP SITE	BACH RD & HWY 150E	SHERRILLS FORD	Eval. Pending
NONCD0001328	BEAM RESIDENCES (KEN AND DON)	3367 BURGANDY STREET	MAIDEN	Eval. Pending
NCD083682583	BROYHILL FURNITURE	2309 NORTH COLLEGE AVE	NEWTON	NFA
NONCD0002785	BROYHILL/FURNITURE BRANDS	409 4TH ST PLACE SE	CONOVER	Eval. Pending
NCSFN0406911	CAROLINA ASSOCIATED MILL	766 HWY 10 W	NEWTON	SPL
NCD047285598	CAROLINA SOLVENTS, INC.	2274 1ST ST SE	HICKORY	NFA
NCD062550082	CARPENTER CO - CONOVER PLANT	2009 KEISLER DAIRY RD	CONOVER	Eval. Pending
NCD000648428	CARTER-WEBER INC. HICKORY PLANT	1120 TATE BLVD	HICKORY	NFA
NONCD0001464	CATAWBA COUNTY SCHOOL BUS GARAGE - SOLVE	2440 NORTH MAIN AVENUE	NEWTON	Eval. Pending
NONCD0001465	CATAWBA TRUCK RENTAL (CT GROUP)	3350 N. OXFORD ST.	CLAREMONT	Eval. Pending
NCD003221868	CENTURY FURNITURE COMPANY	420 12TH ST NW	HICKORY	SPL
NONCD0002304	CONOVER CHAIR COMPANY	210 FOURTH ST	CONOVER	Voluntary (AA)
NONCD0001114	CONOVER METAL PRODUCTS	315 S MCLIN CREEK RD	CONOVER	SPL
NONCD0001619	DIXIE YARNS - NEWTON	101 EAST 11TH STREET	NEWTON	Eval. Pending
NONCD0001625	DOMINION TEXTILES (USA)	155 21ST STREET NW	HICKORY	Eval. Pending

*Eval. Pending – Evaluations Pending*  
*SPL – Sites Priority List*  
*Voluntary (AA) – Voluntary Action*

*NFA – No Further Action*  
*NFA w/ Restr. – No Further Action with property-use restrictions*  
*Non-Haz Site – Non-hazardous substance site*

<i>Site ID No.</i>	<i>Site Name</i>	<i>Street Address</i>	<i>City</i>	<i>Category</i>
NONCD0001631	DOUG WHITE AUTO MART	3351 HIGHWAY 70E	NEWTON	Eval. Pending
NONCD0001636	DUDE INC	117 SOUTH MCLIN CREEK ROAD	CONOVER	Eval. Pending
NONCD0001643	DUNMORE FURNITURE	1245 3RD STREET NE	HICKORY	Eval. Pending
NONCD0001656	EAST 11TH STREET	100 EAST 11TH STREET	NEWTON	Eval. Pending
NONCD0001680	EMERSON LEATHER (FORMER)	816 13TH STREET NE	HICKORY	Voluntary (AA)
NONCD0001728	FOAMEX LP I - CONOVER	408 SOUTH MCLIN CREEK ROAD	CONOVER	Eval. Pending
NONCD0001731	FOREST CITY TOOL	620 23RD ST NW	LONG VIEW	Eval. Pending
NONCD0001279	FRYE CREEK @ US 321 N	S OF US 321 N & 7TH AVE NW	HICKORY	Eval. Pending
NONCD0001759	GELTMAN CORPORATION	1703 PINEVIEW ST, SE	CONOVER	Eval. Pending
NONCD0001085	HICKORY COAL GAS PLANT	625 12TH STREET DRIVE NW	HICKORY	Voluntary (AA)
NONCD0002846	HICKORY WIRE (AKA MOSER PROPERTY)	1711 11TH AVE SW	HICKORY	Eval. Pending
NONCD0001997	HICKORY-LINCOLN TON HWY WELLS (SWINKS)	HICKORY-LINCOLN TON HWY/ROCKY	NEWTON	Eval. Pending
NCD000616763	HK RESEARCH CORPORATION	908 LENOIR	HICKORY	NFA
NONCD0002602	HONEYWELL INTERNATIONAL	1845 WITHERS RD	MAIDEN	Voluntary (AA)
NONCD0002040	HWY 70 PCE (HICKORY 66 SERVICE)	1727 HWY 70 SW	HICKORY	Eval. Pending
NONCD0001912	J&G BROKERS - SOLVENTS	750 18TH STREET NE	HICKORY	Eval. Pending
NONCD0001915	JACKSONLEA-TOLUENE AST	1701 HIGHWAY 70 EAST	CONOVER	Eval. Pending
NCD002388965	LACKAWANNA LEATHER CO., INC.	HWY 70A WEST	CONOVER	SPL
NCD079049409	LANE CO. INC., VENTURE FURNITURE	DEBORAH HERMAN RD	CONOVER	NFA
NCD044440642	LANE COMPANY, INC.	37 NINTH STREET PLACE, SE	HICKORY	NFA
NONCD0002917	LANE VENTURE PLANT 14	1405 DEBORAH HERMAN RD	CONOVER	Eval. Pending
NONCD0002033	MARKET BASKET - SOLVENTS	6593 HIGHWAY 16	CONOVER	Eval. Pending
NONCD0002035	MARTINS FOOD CENTER - SOLVENTS	7150 NC HIGHWAY 10 WEST, BANOVA	VALE	Eval. Pending
NCD991279118	MEREDITH/BURDA, INC.	ST JAMES CHURCH RD	NEWTON	NFA
NONCD0002077	MILLS YARN, INC.	1125 7TH AVE N.W	HICKORY	Eval. Pending
NONCD0001286	MOSS FARM RD PCE	1993 MOSS FARM RD	HICKORY	Eval. Pending
NONCD0002103	MOUNTAIN VIEW MARKETPLACE	2341 ROCKSHIRE LANE (OFF 127 S	HICKORY	Eval. Pending
NONCD0002118	NATIONAL PARTITIONS & INTERIORS (FORMER)	321 EAST J STREET	MAIDEN	Eval. Pending
NONCD0002162	NCDOT ASPHALT SITE #20 (APAC)	1520 11TH AVENUE SE	HICKORY	Eval. Pending
NONCD0002020	NORTHWEST BLVD PCE CONTAMINATION	2950 NORTHWEST BLVD	NEWTON	Eval. Pending
NONCD0002234	OLD SEALTEST DAIRY SOLVENTS	2115 HWY 70 SE	HICKORY	Eval. Pending
NCD055165609	PANTASOTE INC. FILM/COMPOUND DIV.	1508 S CENTER ST	HICKORY	SPL
NONCD0002811	PERFECT IMAGE (THE)	1907 3RD AVENUE DR NW	HICKORY	Eval. Pending
NCD066304627	PREMIUM COATINGS, INC.	HWY 70A E.	HICKORY	NFA
NONCD0001903	REGAL MANUFACTURING	212 12TH AVE	HICKORY	Eval. Pending
NONCD0002825	ROBERT EXPRESS	606 LENOIR RHYNE BLVD	HICKORY	Eval. Pending
NONCD0002434	S&W CHEMICAL - SOLVENTS	OLD US 70A	CONOVER	Eval. Pending
NCD003228087	S&W CHEMICALS, INC.	OLD QUARRY ROAD SE	HICKORY	NFA
NONCD0001806	SHERRILLS FORD RD CONTAMINATION	SHERRILLS FORD ROAD	SHERRILLS FORD	Eval. Pending
NONCD0002470	SHURTAPE TECHNOLOGIES	1620 HIGHLAND AVE., NE	HICKORY	Eval. Pending
NONCD0003106	SIXTEENTH ST PCE_TCE	1400 16TH ST NE	HICKORY	Eval. Pending
NCD986166353	SOUTHERN DESK	1720 FIRST AVENUE, SW	HICKORY	NFA
NONCD0002516	SPECTRUM DYED YARNS	422 15TH STREET SW	HICKORY	Eval. Pending
NONCD0002800	SPRINGS ROAD 76	2048 12TH AVE NE	HICKORY	Eval. Pending
NCN000407700	SPRINGS ROAD GO CART TRACK	4254 SPRINGS RD	CONOVER	SPL
NONCD0002524	SPRINGS ROAD SOLVENTS	3360 SPRINGS ROAD NE	HICKORY	NFA
NONCD0002535	STARNS MOBILE HOME	2111 31ST AVE DR NE	HICKORY	Eval. Pending
NCD003228483	STYLE UPHOLSTERING, INC.	33 23RD AVE NE	HICKORY	NFA
NCD105797922	TECHNIBILT/DIV OF WHITTAKER	EAST PEACE ST	NEWTON	SPL
NCD081332991	TREND LINE FURNITURE CORP.	641 4TH STREET PLACE SW	CONOVER	NFA
NCD000648436	TREND LINE FURNITURE CORP.	W HOLLY ST	MAIDEN	NFA
NC6210021626	USA RESERVE XVIII AIRBORNE CORPS	1500 12TH ST NW	HICKORY	NFA
NCD986166759	WILSON SEPTIC PITS	SR 1131	HICKORY	SPL
<b>CHATHAM (16 Sites)</b>				
NCD053488409	ALLIED CHEMICAL CORP/PERFORMANCE FIBERS	338 PEA RIDGE ROAD	NEW HILL	Eval. Pending
NONCD0000014	BOISE CASCADE	SR 1916	MONCURE	SPL
NCD000830919	CAROLINA P&L CO. CAPE FEAR STM	SR 1916	MONCURE	NFA
NONCD0001485	CHATHAM MILLS, INC.	480 HILLSBORO STREET	PITTSBORO	SPL
NCD003234879	CHATHAM NOVELTIES COMPANY	S CHATHAM AVE	SILER CITY	NFA
NONCD0001650	DYNEA	790 CORNITH ROAD	MONCURE	Eval. Pending
NCD071581128	HARRELSON RUBBER COMPANY	SOUTH CHATHAM AVENUE	SILER CITY	NFA
NONCD0003116	HART FURNITURE CO	420 E 3RD ST	SILER CITY	Eval. Pending

*Eval. Pending – Evaluations Pending*  
*SPL – Sites Priority List*  
*Voluntary (AA) – Voluntary Action*

*NFA – No Further Action*  
*NFA w/Restr. – No Further Action with property-use restrictions*  
*Non-Haz Site – Non-hazardous substance site*



<i>Site ID No.</i>	<i>Site Name</i>	<i>Street Address</i>	<i>City</i>	<i>Category</i>
NONCD0001159	HYDRO TUBE SOUTH	1755 HILLSBORO ST	PITTSBORO	Eval. Pending
NONCD0001362	JAY'S HYDRAULICS (FRMR)	1911 NC HWY 902	PITTSBORO	Eval. Pending
NONCD0001990	LEE PAVING/NC DOT #48	SUGAR LAKE RD. [SR 1714]	GRIFFINS CRRS RDS	Eval. Pending
NCD049845548	REICHHOLD CHEMICAL, INC.	SR 1916	MONCURE	SPL
NCD053488557	SOUTHERN WOOD PIEDMONT COMPANY	SR 2139	GULF	NFA w/ Restr.
NONCD0003052	TOWNSEND & MCCRARY	1101 AND 1200 E THIRD ST	SILER CITY	Eval. Pending
NCD071567259	WEYERHAEUSER CO/MONCURE	STATE ROAD 1916	MONCURE	NFA
NONCD0001110	WOODSON-TENET LABORATORIES	17570 HWY 902	GOLDSTON	NFA
<b>CHEROKEE (3 Sites)</b>				
NONCD0001934	BRP US INC (FRMR)	3750 AIRPORT RD	ANDREWS	Eval. Pending
NCD089989917	EMERSON ELECTRIC COMPANY	US 64	MURPHY	Eval. Pending
NCD038551263	TRI-COUNTY COMMUNITY COLLEGE	OFF US 64 E SOUTH OF NC 1	MURPHY	SPL
<b>CHOWAN (7 Sites)</b>				
NONCD0001496	CHOWAN VENEER CO	259 AND 262 COKE AVENUE	EDENTON	Eval. Pending
NONCD0002063	EDENTON DYEING & FINISHING (FRMR)	125 DYE PLANT RD	EDENTON	Eval. Pending
NCD980844450	GRAMPHON BOAT WORKS	SR 119	EDENTON	NFA
NONCD0001913	JACK MARSH SPILL	HWY 17 & HWY 37 SO.	EDENTON	NFA
NCN000407197	LEARY BROTHERS STORAGE (FORMER)	VIRGINIA & BROAD STREET	EDENTON	SPL
NONCD0003082	SIMPSON STRONG TIE_FRMR	809 SOUNDSIDE RD	EDENTON	Eval. Pending
NONCD0002968	TOWN OF EDENTON STREET DEPT	120 W HICKS ST	EDENTON	SPL
<b>CLAY (2 Sites)</b>				
NONCD0001099	C & L SURPLUS	1868 HWY 64 W	HAYESVILLE	SPL
NC0001402213	ELLIS JUNK YARD	NEEDMORE DRIVE	HAYESVILLE	SPL
<b>CLEVELAND (26 Sites)</b>				
NCD981022015	ADYLOTTE, JP ESTATE	SR 2214	EARL	NFA
NONCD0002881	ARDEE/TRANSLITE	639 WASHBURN SWITCH RD	SHELBY	Voluntary (AA)
NCD981022072	BETTIS PROPERTY	1/2 MI. E OF BETTIS RD &	EARL	SPL
NONCD0001414	C&C SCRAP METAL	1538 BETHLEHEM ROAD	KINGS MOUNTAIN	Eval. Pending
NCD981021702	CAMP, LEONARD PROPERTY	SR 2226	EARL	SPL
NCN000404801	CINDERELLA KNITTING MILLS	502 MITCHELL ST	KINGS MOUNTAIN	Eval. Pending
NONCD0002996	DICEY MILLS	430 NEISLER ST	SHELBY	Eval. Pending
NONCD0002970	ELLA MILL	1012 S WASHINGTON ST	SHELBY	Eval. Pending
NCD062566047	FASCO CONTROLS CORPORATION	1100 AIRPORT RD	SHELBY	Voluntary (AA)
NCD980729354	FOOTE MINERAL	OFF SOUTH SERVICE RD	KINGS MTN	NFA
NCD986175651	GLEN RAVEN MILLS	114 RAVEN CIRCLE	KINGS MOUNTAIN	NFA
NONCD0001072	J & C DYEING	1000 WEST GROVER STREET	SHELBY	SPL
NONCD0001923	JENKINS FOODS #2	2119 NEW HOUSE ROAD	SHELBY	Eval. Pending
NCD000828244	KINGS MOUNTAIN PILOT CREEK WWTP	ROUTE 74 WEST	KINGS MOUNTAIN	NFA
NONCD0001959	KINGS MOUNTAIN SMARTWAY	U.S. 74 AND N.C. 161	KINGS MOUNTAIN	Eval. Pending
NCN000407089	L AND R OIL RECOVERY	601 LINEBERGER ST	SHELBY	Eval. Pending
NONCD0002163	NC DOT ASPHALT SITE #22 ( ASPHALT PAVING	HWY74/LONG BRANCH ROAD	SHELBY	Eval. Pending
NONCD0001939	PETRO EXPRESS NO. 56	225 CLEVELAND AVE	KINGS MOUNTAIN	Voluntary (AA)
NONCD0002323	POST ROAD SITE	612 N. POST RD	SHELBY	Eval. Pending
NCD980559983	PPG IND., INC./WKS 52	WASHBURN SWITCH ROAD	SHELBY	SPL
NONCD0001188	SHELBY BODY SHOP	1904 E DIXON BLVD	SHELBY	SPL
NCD986180909	SHELBY DYEING & FINISHING	1038 SAM LATTIMORE ROAD	SHELBY	SPL
NONCD0002778	SHELBY FARMERS MARKET	200 W WARREN ST	SHELBY	Eval. Pending
NONCD0002464	SHELBY ROAD PCE SITE	1505 SHELBY RD	KINGS MOUNTAIN	Eval. Pending
NCN000410427	SPECTRUM DYED YARNS	136 PATTERSON RD	KINGS MOUNTAIN	Eval. Pending
NCD980558803	SULTZER-RUTI, INC.	HWY 29 NORTH	GROVER	NFA
<b>COLUMBUS (28 Sites)</b>				
NCSFN0407144	CARTRETTE FIELD		CHADBURN	NFA
NCN000407241	CHADBURN BATTERY	US 76/74 & NC 410	CHADBURN	NFA
NCD986166460	CHADBURN TIRE FIRE	WILSON, BROWN, 2ND & 3RD	CHADBURN	NFA
NONCD0001538	CONFLANDEY INC.	3620 CHADBURN HIGHWAY	WHITEVILLE	SPL
NONCD0001611	DIVERSIFIED ENERGY (FORMER COLLIER GAS)	U.S. HWY 701 BUSINESS	TABOR CITY	Eval. Pending
NCD000605303	FEDERAL PAPER BOARD CO., INC.	865 JOHN L RIEGEL RD	RIEGELWOOD	SPL
NONCD0001726	FLOWLINE CORP.	164 INDUSTRIAL DRIVE	WHITEVILLE	Voluntary (AA)
NCD000813600	GA-PACIFIC CORP CHIP-N-SAW	HIGHWAY 74 WEST	WHITEVILLE	NFA
NCD000813543	GA-PACIFIC CORP/PANELBOARD	HIGHWAY US 74-76	WHITEVILLE	NFA

*Eval. Pending – Evaluations Pending*

*SPL – Sites Priority List*

*Voluntary (AA) – Voluntary Action*

*NFA – No Further Action*

*NFA w/ Restr. – No Further Action with property-use restrictions*

*Non-Haz Site – Non-hazardous substance site*

<i>Site ID No.</i>	<i>Site Name</i>	<i>Street Address</i>	<i>City</i>	<i>Category</i>
NCD000813667	GA-PACIFIC CORP/PLYWOOD	SR 1436	WHITEVILLE	NFA
NCD047375639	GA-PACIFIC CORP/TIMBER	WEST MAIN STREET	WHITEVILLE	NFA
NCD024459471	GUYTON BATTERY SERVICE	HWY 401 S	CHADBOURN	SPL
NONCD0001942	JR HEATH PROPERTY	2146 OLD STAGE HWY (HWY87)	RIEGELWOOD	Eval. Pending
NCD980557847	KAISER ACME FARMARKET	SR 1870	RIEGELWOOD	SPL
NCD980842470	KAISER FERTILIZER PLANT	INTSEC HWY 87 & SR 1870	RIEGELWOOD	SPL
NCD080891039	LACKEY INDUSTRIES WAREHOUSE	PINE LOG ROAD	WHITEVILLE	NFA
NONCD0002786	METAL RECYCLING SERVICES	5192 JAMES B WHITE HWY	WHITEVILLE	NFA
NONCD0001074	OLD FORD BLDG	FIFTH ST	TABOR CITY	SPL
NCSFN0406906	OLD STAKE ROAD	OLD STAKE ROAD	CHADBOURN	NFA
NONCD0001178	PACKER PROPERTY	US 701 & JEWEL ST	WHITEVILLE	SPL
NONCD0002819	PLANTER'S WAREHOUSE	1007 PIREWAY RD	TABOR CITY	NFA
NONCD0001121	R & R PLATING	OLD WILMINGTON RD	WHITEVILLE	SPL
NONCD0000062	S.R. 1943 BATTERY DUMP	S.R. 1943	NAKINA	NFA
NONCD0002669	STEPHENS TIRE FIRE	6721 CLARENDON CHADBOURN RD	CHADBOURN	Eval. Pending
NCD000828616	USS AGRI-CHEMICALS FARM SERVICE	HWY 701	WHITEVILLE	SPL
NCSFN0406962	VINEGAR HILL LEAD SITE	HWY 701 N	TABOR CITY	NFA
NONCD0000057	WATTS, LEVI PROPERTY	103 FAIRBLUFF ROAD	TABOR CITY	NFA
NONCD0002555	WHITEVILLE BUMPER & GLASS (FORMER)	824 WEST JEFFERSON STREET	WHITEVILLE	SPL
<b>CRAVEN (31 Sites)</b>				
NONCD0001651	AMERICAN DEVELOPMENT CORP (FRMR)	1456 STATE CAMP RD	VANCEBORO	Eval. Pending
NCD045924065	AMF/HATTERAS YACHTS	110 N GLENBURNIE ROAD	NEW BERN	NFA w/ Restr.
NONCD0001274	ANTHONY SCARANO RESIDENCE (DEM-GW SITE)	HWY 55 WEST	NEW BERN	Eval. Pending
NONCD0002780	APAC-CLARKS ASPHALT PLANT	OLD US HWY 70	CLARKS	NFA
NONCD0001209	APAC-NEW BERN ASPHALT PLANT	510 S GLENBURNIE RD	NEW BERN	NFA
NCD003193588	BARBOUR BOAT WORKS, INC.	527 TRYON PALACE DR	NEW BERN	Voluntary (AA)
NONCD0002883	BIDDLE STREET-1104	1104 BIDDLE ST	NEW BERN	Eval. Pending
NONCD0002906	BRIDGETON HARBOUR MARINA	1101 NORTH B ST	BRIDGETON	Eval. Pending
NCD047371794	COASTAL LUMBER CO	934 N CRAVEN ST	NEW BERN	SPL
NONCD0001032	COCA COLA BOTTLING WORKS INC	HIGHWAY 17	NEW BERN	NFA
NONCD0001533	COMMERCIAL PROPERTIES ASSOCIATES	4691 HIGHWAY 11 NORTH	NEW BERN	Eval. Pending
NONCD0003114	DL ROGERS CORP	1814 NEUSE BLVD	NEW BERN	Eval. Pending
NONCD0001644	DUNN PROPERTY	240-246 CRAVEN STREET	NEW BERN	Eval. Pending
NCD003201837	ENCEE CHEMICAL SALES, INC.	HWY 17 N	BRIDGETON	Voluntary (AA)
NCD003190584	EVERHART LUMBER COMPANY	SR 1117	NEW BERN	NFA
NONCD0001791	GRAHAM DIXON PROPERTY	2100 HIGHWAY 17 NORTH	BRIDGETON	Eval. Pending
NONCD0001059	HARRIS TRUCKING EQUIPMENT (FORMER)	5000 US HWY 70E	NEW BERN	NFA
NONCD0001828	HAVELOCK WASTEWATER TREATMENT	304 NORTH JACKSON DRIVE	NEW BERN	NFA
NONCD0001191	MIRACLE WATER REFINERS	HWY 70	HAVELOCK	Eval. Pending
NCD986197259	NEW BERN COAL GAS PLANT	506 TRYON PALACE DRIVE	NEW BERN	Voluntary (AA)
NCD041466806	PHILLIPS PLATING	US 17 HWY NORTH	BRIDGETON	SPL
NONCD0001350	PHOENIX RECYCLING	HWY 70 & PINE GROVE RD	HAVELOCK	Eval. Pending
NONCD0003122	RITE AID (FRMR)	710 DEGRAFENREID AVE	NEW BERN	Eval. Pending
NCD981929854	ROWES CORNER DRUM DUMP	SR'S 1615 AND 1617	ROWES CORNER	NFA
NCD003197704	SALT WOOD PRODUCTS, INC.	11065 OLD HWY 70 W	COVE CITY	Eval. Pending
NCD980848840	SCOTT'S CREEK BATTERY SITE	402 HOWELL ROAD	NEW BERN	NFA
NCD075550517	SWISS BEAR INC/TEXACO INC.	200-208 E. FRONT ST	NEW BERN	NFA
NCD981928088	TEXFI INDUSTRIES, INC/NEW BERN	SR 1317/BOSCH STREET	NEW BERN	SPL
NONCD0003061	URETHANE INNOVATORS INC	403 INDUSTRIAL DR	NEW BERN	Voluntary (AA)
NONCD0001054	WILLIAMS AUTO CENTER	401 D STREET	BRIDGETON	SPL
NONCD0003025	WORLD WOOD PRODUCTS	12045 OLD HWY 70 W	COVE CITY	SPL
<b>CUMBERLAND (48 Sites)</b>				
NONCD0003009	A&H CLEANERS	4515 BRAGG BLVD	FAYETTEVILLE	Eval. Pending
NONCD0001131	AMERICAN REFUSE SYSTEMS	MURCHISON RD	FAYETTEVILLE	Eval. Pending
NONCD0001342	BENTON TRUCK SERVICE	EASTERN BLVD.	FAYETTEVILLE	Eval. Pending
NCD981932072	BIDWELL FARM	SR 1609	LINDEN	NFA
NCD041467267	BLACK AND DECKER/GENERAL ELECTRIC	HWY 301 S	FAYETTEVILLE	NFA
NCD003189024	BORDEN CHEMICAL FAYETTEVILLE PLANT	1411 INDUSTRIAL DR	FAYETTEVILLE	Voluntary (AA)
NONCD0003007	BRAGG BLVD SOLVENTS	BRAGG BLVD	FAYETTEVILLE	Eval. Pending
NONCD0001378	BRENDA BAKER PROPERTY	HIGHWAY 301/SR 2243	HOPE MILLS	NFA
NONCD0001849	BRIDGE NO. 116 REPLACEMENT @ CSX RR	HILLSBORO ST	FAYETTEVILLE	Eval. Pending

*Eval. Pending – Evaluations Pending*  
*SPL – Sites Priority List*  
*Voluntary (AA) – Voluntary Action*

*NFA – No Further Action*  
*NFA w/ Restr. – No Further Action with property-use restrictions*  
*Non-Haz Site – Non-hazardous substance site*

<i>Site ID No.</i>	<i>Site Name</i>	<i>Street Address</i>	<i>City</i>	<i>Category</i>
NONCD0001410	BUTLER WARNER GENERATING PLANT	CLUSTER AVENUE (SR 1723)	FAYETTEVILLE	Eval. Pending
NONCD0001736	CARGILL HEXANE RELEASE	1754 RIVER RD	FAYETTEVILLE	Eval. Pending
NONCD0000023	CAROLINA P&L CO. FAYETTEVILLE	CUMBERLAND RD & OWEN DR	FAYETTEVILLE	SPL
NONCD0001484	CHASON DIESEL INJECTION SERV.	2980 GILLESPIE ST.	FAYETTEVILLE	NFA
NONCD0001240	CHROME-RITE PLATING FACILITY	514 SOUTH EASTERN BLVD	FAYETTEVILLE	Eval. Pending
NCD024548133	CLARKE & PROCTOR TURPENTINE CO.	331 -249 WORTH ST	FAYETTEVILLE	NFA
NONCD0001199	COTTON FIRE DEPT	4618 CALICO ST	HOPE MILLS	NFA
NCD980502892	CREEK BRIDGE/BORDEN CHEMICAL	US HWY 24-87 (GROVE ST)	FAYETTEVILLE	SPL
NONCD0001901	CROWN FORD FAYETTEVILLE	256 SWAIN ST	FAYETTEVILLE	Voluntary (AA)
NONCD0001591	DAVID HALL (SZMANSKI) PROPERTY	5035 HADDOCK STREET	FAYETTEVILLE	Eval. Pending
NCD003198934	FASCO INDUSTRIES, INC.	810 GILLESPIE ST	FAYETTEVILLE	NFA
NCD986197341	FAYETTEVILLE COAL GAS/RAY AVE	RAY AVENUE	FAYETTEVILLE	Voluntary (AA)
NCD981928021	HOLLINGSWORTH PROPERTY	307 BROADFOOT AVE	FAYETTEVILLE	NFA
NONCD0001892	ICI/DUPONT	HWY 53 EAST (CEDAR CREEK)	FAYETTEVILLE	SPL
NONCD0001899	INESCO SITE	800 WHITFIELD RD.	FAYETTEVILLE	SPL
NONCD0003162	JUDSON CHURCH ROAD TRUCK REPAIR	520 JUDSON CHURCH RD	FAYETTEVILLE	Eval. Pending
NCD048958615	KELLY-SPRINGFIELD TIRE CO/GOODYEAR	NAVASSA RD	FAYETTEVILLE	SPL
NONCD0001977	LAKE RIM SOLVENTS	RIM ROAD & SANDRA STREET	FAYETTEVILLE	Eval. Pending
NONCD0001667	MC GILL'S MUFFLER SHOP	5860 YADKIN RD	FAYETTEVILLE	Eval. Pending
NCD088563242	MONSANTO COMPANY/ROHM & HAAS	CEDAR CREEK RD	FAYETTEVILLE	SPL
NONCD0002169	NCDOT ASPHALT SITE #47/BARNHILL	936 SHAW MILL RD	FAYETTEVILLE	Eval. Pending
NCD981744717	PARKER FARM	STRICKLAND BRIDGE SR 1403	FAYETTEVILLE	NFA
NONCD0002993	PARKS BLDG SUPPLY/TERMINEX	OWEN DR & ENTERPRISE AVE	FAYETTEVILLE	Eval. Pending
NONCD0003019	PEPSI-COLA	131 PEPSI LANE	FAYETTEVILLE	NFA
NONCD0002909	PLANTERS CHEMICAL	636 ROBESON ST	FAYETTEVILLE	Eval. Pending
NCD040047425	PRILL AMAN CHEMICALS	334 WORTH STREET	FAYETTEVILLE	Voluntary (AA)
NONCD0002345	PUROLATOR PRODUCTS, INC.	3200 NATAL STREET	FAYETTEVILLE	Voluntary (AA)
NONCD0003135	QUALITY CONCRETE	1587 WILMINGTON HWY	FAYETTEVILLE	Eval. Pending
NONCD0002570	SWEETWATER MHP & BOBBY TAYLOR OIL COMPAN	SWEETWATER DRIVE	FAYETTEVILLE	SPL
NCD000623199	TEXACO INC/FAYETTEVILLE	992 SHAW MILL RD	FAYETTEVILLE	NFA
NCD986178226	TEXFI INDUSTRIES, INC	601 HOFFER DRIVE	FAYETTEVILLE	SPL
NONCD0003050	VALLEY MOTORS	3203 BRAGG BLVD	FAYETTEVILLE	Eval. Pending
NONCD0002997	VANDER SOUTH 115KV SUBSTN	711 JOHN B CARTER RD	FAYETTEVILLE	Eval. Pending
NONCD0002670	VEMCO MUSIC-LAKE LYNN	3542 GILLESPIE STREET	FAYETTEVILLE	Eval. Pending
NONCD0002900	VETERAN'S PARK	401 BRAGG BLVD	FAYETTEVILLE	NFA
NONCD0002731	WADE-GODWIN LDFL	SISK-CULBRETH RD	WADE	NFA
NONCD0002702	WELLMAN FIBER INDUSTRIES	HWY 53	CEDAR CREEK	Eval. Pending
NCN000407243	WOODYS SALVAGE YARD	4139 CLINTON RD	VANDER	SPL
NONCD0003066	YADKIN RD CIRCLE K	6489 YADKIN RD	FAYETTEVILLE	Eval. Pending
<b>CURRITUCK (7 Sites)</b>				
NONCD0001359	BLUEBIRD #1 MINE	HWY 168	MOYOCK	Eval. Pending
NCD986166726	CURRITUCK PHOSPHORUS	WST SIDE OF MEMORIAL BRDG	POINT HARBOR	NFA
NONCD0003046	MOYOCK MUSCLE	CARATOKE HWY	MOYOCK	Eval. Pending
NONCD0002193	NCDOT-FORMER ASPHALT TEST #37	HWY 158 AT MAIME SR# SIDE ROAD	POWELLS POINT	Eval. Pending
NONCD0002640	POWELL'S POINT REST STOP (FRMR)		POWELL'S POINT	Eval. Pending
NONCD0001158	STATE LINE HONDA	134 CARATOKE HWY	MOYOCK	Eval. Pending
NCD980803001	WHALEHEAD BEACH/SUSQUEHONNA CORP	COROLLA DRIVE	COROLLA	NFA
<b>DARE (13 Sites)</b>				
NONCD0001411	BUXTON NC-CAROLINA TELEPHONE & TELEGRAPH			Eval. Pending
NC1690308233	CAPE HATTERAS NATIONAL SEASHORE		RODANTHE	NFA
NONCD0001043	CAPE HATTERAS SCHOOL	HIGHWAY 12	BUXTON	NFA
NONCD0001768	DECATUR PARTNERSHIP SITE	1013 US 264/64	MANTEO	NFA
NONCD0002499	KILL DEVIL HILLS AMOCO	US 158 & EDEN ST	KILL DEVIL HILLS	Eval. Pending
NONCD0001147	LIGHTHOUSE SERVICE CENTER	HWY 12 & LIGHTHOUSE RD	BUXTON	Eval. Pending
NCD986191799	MANTEO DRUM SITE		MANTEO	NFA
NONCD0002032	MARION KULICK - FORMER CATTLE DIP VAT	JUNIOR ROAD	FRISCO	Eval. Pending
NONCD0001640	NAGS HEAD SHELL	3643 S CROATAN HWY	NAGS HEAD	NFA
NONCD0002130	NCDOT - FORMER ASPHALTIC TESTING SITE 62	OFF DRIFTWOOD DRIVE	MANTEO	Eval. Pending
NCD986171304	OREGON INLET BEACH CONTAINER	AT OREGON INLET		NFA
NONCD0002344	PUGHS CAR CARE CENTER	2209 SOUTH CROATAN HIGHWAY	NAGS HEAD	Eval. Pending
NC6570027460	USAF DARE COUNTY RANGE SEYMOUR	HWY 264		NFA

*Eval. Pending – Evaluations Pending*

*SPL – Sites Priority List*

*Voluntary (AA) – Voluntary Action*

*NFA – No Further Action*

*NFA w/ Restr. – No Further Action with property-use restrictions*

*Non-Haz Site – Non-hazardous substance site*

<i>Site ID No.</i>	<i>Site Name</i>	<i>Street Address</i>	<i>City</i>	<i>Category</i>
<b>DAVIDSON (33 Sites)</b>				
NONCD0000067	ASTOR DELK		DENTON	NFA
NONCD0001332	BELL RESIDENCE, JOHN	1508WHITEHART SCH.	THOMASVILLE	Eval. Pending
NONCD0001370	BOWERS ESTATE	107 S. URBAN STREET	THOMASVILLE	Eval. Pending
NCD991278581	BURLINGTON FURNITURE/LUMBER PL	US 64 EAST	LEXINGTON	SPL
NC0001763366	BYERLY DRUM	501 & 503 OAK AVENUE	LEXINGTON	NFA
NCSFN0407140	CARDINAL CONTAINER SERVICES	138 WALSER ROAD	LEXINGTON	SPL
NONCD0002963	CARTER LUMBER	747 OLD HARGRAVE RD	LEXINGTON	Eval. Pending
NCD060298809	CLASSIC FURNITURE CORPORATION	ZION CHURCH RD	THOMASVILLE	NFA
NONCD0001552	COUNCIL PLANT 2-DENTON	1156 NORTH MAIN STREET	DENTON	NFA
NONCD0002691	DIAMONDBACK PRODUCTS, INC	40 W 12TH AVE	LEXINGTON	Eval. Pending
NCD039129697	DUPONT EI DE NEMOURS & CO.	ROUTE 8	DENTON	NFA
NONCD0001707	FAMILY BOAT CENTER BADIN LAKE	HWY 49 @ HWY 8	BADIN LAKE	NFA
NCD077827244	FLEET TRANSPORT CO., INC.	1820 S MAIN ST	LEXINGTON	NFA
NONCD0001727	FOAM TECH, INC.	117 CEDAR LANE DRIVE	LEXINGTON	Eval. Pending
NONCD0001202	INGRAM PLYWOOD INC	718 BASSETT DRIVE	THOMASVILLE	Eval. Pending
NCD115990574	JMC PLATING	PROSPECT INDUSTRIAL PARK	LEXINGTON	NFA
NCD986197358	LEXINGTON COAL GAS PLANT	SR 2001-GAS PLANT ROAD	LEXINGTON	Voluntary (AA)
NONCD0001050	LEXINGTON FURNITURE IND. PLNT NO 12	3301 COTTON GROVE LANE	LEXINGTON	SPL
NONCD0001048	LEXINGTON FURNITURE IND. PLNT NO 2	3979 OLD LINWOOD ROAD	LEXINGTON	SPL
NONCD0001049	LEXINGTON FURNITURE IND. PLNT NO 7	178 LFI COMPLEX LANE	LEXINGTON	SPL
NCD000616334	LILLY CO. DRUM RECOND PLANT	TRINITY AVENUE	THOMASVILLE	NFA
NCD003233756	MASONITE CORP. CUSTOM COMPONENT	200 MASON WAY	THOMASVILLE	NFA
NONCD0002136	NCDOT - SITE NO 16 LEXINGTON ASPHALT	CITY DUMP ROAD	LEXINGTON	Eval. Pending
NCD003235066	NEW AGE FURNITURE CO/MILLER TOOL	PROSPECT INDUSTRIAL PARK	LEXINGTON	SPL
NONCD0002303	PIEDMONT METALS	OLD HWY 29	LEXINGTON	Eval. Pending
NCD003216413	RALEIGH ROAD FURNITURE CORP/STANLEY	802 WEST CENTER ROAD	LEXINGTON	SPL
NONCD0001034	SALEM ST RESIDENTIAL DUMP	125 SALEM ST	THOMASVILLE	Eval. Pending
NONCD0002486	SNYDER RESIDENCE, ROY	3142NEW CUT RD.	LEXINGTON	Eval. Pending
NCD077821296	SOUTHERN RESIN/US INDUSTRIES INC	1510 DENTON ROAD	THOMASVILLE	SPL
NCD003214574	SPRUANCE SOUTHERN, INC.	HWY 8		SPL
NONCD0000084	THERMO PRODUCTS, INC.	800 JONES STREET	DENTON	SPL
NCD077838589	THOMASVILLE FOREST PRODUCTS	CLARKSBURY CHRUCH ROAD	THOMASVILLE	SPL
NCD982115370	TRIPLE PLATING, INC	27 W MAIN ST	THOMASVILLE	NFA
<b>DAVIE (6 Sites)</b>				
NONCD0002123	ERWIN MILLS #3	314 MAIN ST	COOLEEMEE	Eval. Pending
NONCD0001706	FALLIES DRY CLEANING	SOUTH MAIN ST. @ SALISBURY ST.	MOCKSVILLE	Eval. Pending
NONCD0000092	FUNDER AMERICA	200 FUNDER RD	MOCKSVILLE	Voluntary (AA)
NCD981928385	JOHN DEERE TRACTOR	HWY 601 AND SR 1413	MOCKSVILLE	SPL
NONCD0002595	THOMSON CROWN WOOD PRODCUTS	390 BETHAL CHURCH ROAD	MOCKSVILLE	Eval. Pending
NONCD0002856	TOWN OF MOCKSVILLE MAINTENANCE SHOP	337 SANFORD AVE	MOCKSVILLE	NFA
<b>DUPLIN (7 Sites)</b>				
NONCD0001595	DEANS PICKLES, FMR CATES	354 N. FAISON AVE.	FAISON	SPL
NCD003200656	FEATHER PROCESSORS, INC	HWY 117 NORTH	ROSE HILL	SPL
NCD000773515	GA-PACIFIC CORP/HDWD SAW	SR 1301	BOWDENS	NFA w/ Restr.
NONCD0001790	GRADY FARM SERVICE	WARREN RD(NCSR 1301)	FAISON	Eval. Pending
NCD000776732	SAFETY-KLEEN CORP 3-031-02	HWY 41W	WALLACE	NFA
NONCD0002543	STVECOKNIT FABRICS COMPANY	601 WILMINGTON ROAD	WALLACE	SPL
NONCD0001453	WALLACE SOLVENT CONTAMINATION	114 E MAIN ST	WALLACE	Eval. Pending
<b>DURHAM (69 Sites)</b>				
NCD084172469	AIRCO INDUSTRIAL GASES	TRIANGLE DRIVE	RTP	NFA
NCD075582197	AMORE/WORTH CHEMICAL	2418 EAST PETTIGREW ST	DURHAM	SPL
NONCD0002094	BEASLEY AVE WELLS	3034-3036 HOLLOWAY STREET	DURHAM	Eval. Pending
NCN000410370	BECKMANN DURHAM SANDEFUR	3333 INDUSTRIAL DRIVE	DURHAM	Eval. Pending
NONCD0001337	BENCHMARK MATERIALS	311 S. PLUM ST	DURHAM	Eval. Pending
NONCD0002494	BRENNTAG/SOUTHCHEM	2000 E. PETTIGREW ST.	DURHAM	Eval. Pending
NONCD0001404	BURLINGTON INDUSTRIES (FORMER)	WEST MAIN ST	DURHAM	Eval. Pending
NCD986171072	BURNHAM SERVICE CORP.	3211 MAIMI BOULEVARD	DURHAM	NFA
NCD991278714	CAROCHEM, INC.	540 GULF ST	DURHAM	SPL
NONCD0003133	CHATHAM PLAZA PROPERTIES	1108 E MAIN ST	DURHAM	NFA

*Eval. Pending – Evaluations Pending*

*SPL – Sites Priority List*

*Voluntary (AA) – Voluntary Action*

*NFA – No Further Action*

*NFA w/ Restr. – No Further Action with property-use restrictions*

*Non-Haz Site – Non-hazardous substance site*

<i>Site ID No.</i>	<i>Site Name</i>	<i>Street Address</i>	<i>City</i>	<i>Category</i>
NONCD0003138	CLASSIC CLEANERS	5300 N ROXBORO ST	DURHAM	NFA
NONCD0002965	CLASSIC TOYOTA	4513 CHAPEL HILL RD	DURHAM	Eval. Pending
NCD986171064	COLEJON MECHANICS	3002 BRUNSON ROAD	DURHAM	NFA
NCD091568279	CONTINENTAL FOREST IND/FEDERAL PAPER	923 FRANKLIN STREET	DURHAM	NFA
NCN000410852	DANNY ROBERTS/INTERSTATE BP	2815 WAYCROSS RD	DURHAM	Eval. Pending
NCD080885551	DAUGHERTY CHEMICAL COMPANY	307 WALKER STREET	DURHAM	SPL
NONCD0001639	DUKE MEDICAL CENTER (BELL BUILDING)	TRENT DRIVE	DURHAM	Eval. Pending
NCD000813519	DUKE UNIVERSITY	HWY 751 GATE 11	DURHAM	Voluntary (AA)
NCD986171098	DUKE UNIVERSITY TRANSFORMER STORAGE	TOWERVIEW & WANNAMAKER	DURHAM	NFA
NCD986173938	DURHAM GAS PLANT	812 MALLARD AVENUE	DURHAM	Voluntary (AA)
NONCD0002858	DURHAM PUBLIC SERVICE CO PROP (FORMER)	309 BLACKWELL ST	DURHAM	Eval. Pending
NONCD0001192	EAKES CLEANERS (FORMER)	827 W MORGAN ST	DURHAM	Eval. Pending
NCD991278524	ENVIRONMENTAL RECYCLING CO.	1901 PEABODY ST	DURHAM	NFA
NONCD0001341	FREUDENBERG NONWOVENS (FRMR)	3440 INDUSTRIAL DR	DURHAM	Eval. Pending
NCD072018252	GENERAL ELECTRIC CO/MED STEAM TURBIN	OLD RALEIGH RD	DURHAM	SPL
NCD065655599	GLAXOSMITHKLINE	FIVE MOORE DRIVE	DURHAM	NFA
NCD986171080	GLIDDEN PAINT	2717 WECK DRIVE	DURHAM	NFA
NONCD0001826	HARRIS SEMICONDUCTOR FACILITY	3026 CORNWALLIS RD	RTP	Eval. Pending
NONCD0001843	HERCULES	9 DAVIS DRIVE	DURHAM	SPL
NONCD0001739	HILLS @ SOUTHPOINT LOTS 128 & 129	SOUTH BEND DR	DURHAM	NFA
NCD003198520	HONEYWELL, INC	921 HOLLOWAY STREET	DURHAM	SPL
NONCD0001869	HOOVER ROAD CONTAMINATION	211 SOUTH HOOVER ROAD	DURHAM	Eval. Pending
NONCD0003096	HUNT ST CHROMIUM CONTAMINATION	214 AND 216 HUNT ST	DURHAM	Eval. Pending
NCD986215465	JMC USA INC	ONE INNOVATION DR	RTP	Voluntary (AA)
NCD097724009	LIGGETT AND MYERS COMPANY	700 W MAIN ST	DURHAM	NFA
NONCD0002047	MATTHEWS, VC RESIDENCE	3426 HIGHWAY 55	DURHAM	Eval. Pending
NONCD0002057	MCNC	3021 CORNWALLIS ROAD	DURHAM	Eval. Pending
NONCD0002085	MITSUBISHI ELECTRONICS	THREE DIAMOND LANE	DURHAM	Voluntary (AA)
NONCD0003108	NC HWY 54 CONTAMINATION	4001 AND 4151 EAST NC HWY 54	DURHAM	Eval. Pending
NONCD0002873	NELLO TEER QUARRY-DENFIELD	5013 DENFIELD ST	DURHAM	Eval. Pending
NONCD0002782	NELLO TEER-CAMDEN AVE	1435 CAMDEN AVE	DURHAM	Eval. Pending
NONCD0002219	NORTHERN TELECOM-CEM.TANK SOLV	4600 EMPEROR BLVD.	MORRISVILLE	Eval. Pending
NCD981753767	ONE HOUR KORETIZING/POPES CLEANERS	3535 HILLSBOROUGH RD	DURHAM	Eval. Pending
NONCD0002261	PANTRY 4024	5274 NORTH ROXBORO ROAD	DURHAM	NFA
NONCD0002278	PBM GRAPHICS	4900 PROSPECTUS DRIVE	DURHAM	NFA
NCD003196193	PIFER INDUSTRIES, INC.	2210 E PETTIGREW ST	DURHAM	SPL
NONCD0002321	PONDVIEW LANE	PONDVIEW LANE	DURHAM	Eval. Pending
NONCD0002338	PSNC OPERATIONS AND GARAGE	3001 HARVARD AVENUE	DURHAM	Eval. Pending
NONCD0003107	RIGSBEE AVE CR IN SOIL	730 AND 723 RIGSBEE AVENUE; 62	DURHAM	Eval. Pending
NCD980839716	RIVERDALE HOMES/EARL GETTS	404 RIVERDALE DRIVE	DURHAM	NFA
NONCD0002078	ROCHELLE STREET WELLS	2505 ROCHELLE ST	DURHAM	Eval. Pending
NONCD0002870	RPM NISSAN	3930 CHAPEL HILL BLVD	DURHAM	Eval. Pending
NONCD0002449	SCARBOROUGH & HARGETT FUNERAL HOME	306 SOUTH ROXBORO STREET	DURHAM	NFA
NCD037160116	SCM-GLIDDEN METAL FINISHERS	2601 WECK DRIVE	RTP	NFA
NCD980503148	SOUTHCHEM LANDFILL	750 EAST MARKHAM AVE	DURHAM	SPL
NONCD0002519	SPEIGHTS AUTO SERVICE CENTER	4723 FAYETTEVILLE ROAD	DURHAM	Eval. Pending
NCD986188878	SUPREME FINISHING	FOUNTAIN STREET	DURHAM	NFA
NONCD0000020	TRIANGLE CHURCH OF CHRIST	STATE ROAD 1110	RTP	NFA
NONCD0002627	TRIANGLE FURNITURE STRIPPING	NC 751 & NC 54	DURHAM	Eval. Pending
NCD980600274	UNION CARBIDE CORP/AGRIC PROD	2 - TW ALEXANDER DR	RTP	NFA
NONCD0003157	UNIVERSITY FORD	601 WILLARD ST	DURHAM	Eval. Pending
NC6680090002	US EPA TECH CENTER	HIGHWAY 54 & ALEXANDER DR	RTP	NFA
NC9210022787	USA RESERVE XVIII AIRBORNE CORPS	724 FOSTER ST	DURHAM	NFA
NC4210021891	USA RESERVE XVIII AIRBORNE CORPS	1228 CARROLL ST	DURHAM	NFA
NONCD0002693	WAND, JOSEPH PROPERTY	2501 ENGLEWOOD DRIVE	DURHAM	Eval. Pending
NCD001493931	WECK, EDWARD INC.	WECK DR	RTP	Voluntary (AA)
NONCD0002650	WHITNEY ENTERPRISES	CHEEK RD & MIDLAND TERRACE	DURHAM	Eval. Pending
NONCD0002769	WYNNE, MAY PROPERTY (FORMER)	905 DANBURY ST	DURHAM	NFA
<b>EDGECOMBE (21 Sites)</b>				
NONCD0001273	ANSELL HEALTHCARE	2906 ANACONDA ROAD	TARBORO	Voluntary (AA)
NONCD0001310	BAILEY RESIDENCE	2704 ANACONDA ROAD	TARBORO	Eval. Pending
NCD054412283	BLACK & DECKER PLANT (FORMER)	3301 MAIN ST	TARBORO	Voluntary (AA)

*Eval. Pending – Evaluations Pending*  
*SPL – Sites Priority List*  
*Voluntary (AA) – Voluntary Action*

*NFA – No Further Action*  
*NFA w/Restr. – No Further Action with property-use restrictions*  
*Non-Haz Site – Non-hazardous substance site*

<i>Site ID No.</i>	<i>Site Name</i>	<i>Street Address</i>	<i>City</i>	<i>Category</i>
NONCD0000046	BRYANT, ROY PROPERTY	SR 1149 & 1006	SHARPSBURG	NFA
NCD980838726	DAVENPORT CREOSOTE	SR 1201	PINETOPS	NFA
NCD095118212	GENERAL FOAM PLASTICS CORPORATION	501 DANIEL ST EXT	TARBORO	Voluntary (AA)
NONCD0001783	GNS EXPRESS MART	1637 BARNES ST	ROCKY MOUNT	NFA
NONCD0002522	JEFFY MART	1801 N RALEIGH ST	ROCKY MOUNT	SPL
NONCD0001986	LEBANON UNLOADING STATION	VANCE STREET	ROCKY MOUNT	Eval. Pending
NCD003183167	LONG MANUFACTURING	111 FAIRVIEW STREET	TARBORO	SPL
NONCD0002196	NEVAMAR DECORATIVE SURFACES	2901 ANACONDA ROAD	TARBORO	NFA
NONCD0002054	PINETOPS JENKINS CLEANERS	106 S 2ND ST	PINETOPS	Eval. Pending
NONCD0002319	POLYLOK, INC./WELLINGTON SEARS	3006 ANACONDA RD.	TARBORO	SPL
NONCD0002378	REA CONSTRUCTION-ROCKY MOUNT	SR 1401	ROCKY MOUNT	SPL
NONCD0002405	RIVENBARK RESIDENCE	1831 VANCE ST.	ROCKY MOUNT	Eval. Pending
NCD041466525	ROCKY MOUNT FIBER DUMP	ATLANTIC AVE EXTENSION	ROCKY MOUNT	SPL
NONCD0001386	SUPERIOR ESSEX	2801 ANACONDA RD	TARBORO	Eval. Pending
NCD981932023	TARBORO-EDGEcombe AIRPORT	HWY 44	TARBORO	SPL
NCD040028011	TRINITY INDUSTRIES, INC.	1529 VANCE ST	ROCKY MOUNT	NFA
NC8210021624	USA RESERVE XVIII AIRBORNE CORPS	804 FAIRVIEW RD	ROCKY MOUNT	NFA
NCD980842413	WILKINSON PROPERTY BATTERY SITE	3552 COOL SPRING ROAD	ROCKY MOUNT	NFA

### **FORSYTH (114 Sites)**

NONCD0002964	1400 BLOCK S MAIN ST SOLVENTS	1400 BLOCK S MAIN ST	WINSTON-SALEM	Eval. Pending
NONCD0001966	28TH STREET TCE CONTAMINATION	2500 BLOCK OF STOKES AVE	WINSTON-SALEM	Eval. Pending
NCD060294139	A CLEANER WORLD	1221 W ACADEMY ST	WINSTON-SALEM	Eval. Pending
NCD083629196	AMERICAN INKS & COATINGS CORP.	3755 KIMWELL DR	WINSTON-SALEM	NFA
NCD041230418	AMP INCORPORATED	3900 REIDSVILLE ROAD	WINSTON-SALEM	SPL
NCD980844518	AMP INCORPORATED	4798 KINNAMON ROAD	CLEMMONS	Eval. Pending
NONCD0001263	AMP, INC. - BUILDING 54	6399 AMP DRIVE	CLEMMONS	Eval. Pending
NONCD0001264	AMP, INC. BUILDING 109	3441 MYER LEE DRIVE	WINSTON-SALEM	NFA
NONCD0002205	AMP, INC.-BLDG 090	375 W BODENHAMER ST	KERNERSVILLE	Eval. Pending
NCD000276188	BEAUNIT CORP. PRINT PLANT	3801 KIMWELL	WINSTON-SALEM	NFA
NONCD0001133	BOWMAN GRAY-FRIEDBURG CAMPUS	WELFARE ROAD	WINSTON-SALEM	Eval. Pending
NONCD0003013	BURK ST SOLVENTS	1020 BURK ST	WINSTON-SALEM	Eval. Pending
NONCD0001713	CARDINAL SHOPPING CENTER	2200 W CLEMMONSVILLE RD	WINSTON-SALEM	NFA
NCD980729479	CAROLAWN COMPANY	1426 W MOUNTAIN ST	KERNERSVILLE	SPL
NCD081427890	CAROLINA METALIZING CO., INC.	1925 VARGRAVE STREET	WINSTON-SALEM	NFA
NONCD0001408	CARTER G. WOODSON CHARTER SCHOOL	420 GOLDFLOSS ST	WINSTON-SALEM	Eval. Pending
NONCD0002737	CAYUGA ST & N LIBERTY ST PCE	4212 N GLENN AVE	WINSTON-SALEM	Eval. Pending
NONCD0001469	CENTRAL PARK-SALEM AVENUE	CITY YARD DR	WINSTON-SALEM	Eval. Pending
NCD991278680	CHEMCRAFT/SADOLIN PAINT PRODUCTS	3950 NEW WALKERTOWN RD	WINSTON-SALEM	SPL
NONCD0001508	CL SMITH PROPERTY	25.11 ACRE TRACT ZIGLAR ROAD	WINSTON-SALEM	NFA
NCD982101966	COLLINGWOOD FURNITURE INDUSTRIES	1665 MARTIN LUTHER KING D	WINSTON-SALEM	NFA
NONCD0002864	CONSIGNMENT FURNITURE	599 S STRATFORD RD	WINSTON-SALEM	NFA
NONCD0003011	DAVIS ACRES LANE	DAVIS ACRES LANE	WINSTON-SALEM	Eval. Pending
NCD003213030	DOUGLAS BATTERY MANUFACTURING CO.	500 BATTERY DR	WINSTON-SALEM	SPL
NONCD0001633	DOWNTOWN DEVELOPMENT PROJECT	FIRST ST @ CHURCH ST @ I-40	WINSTON-SALEM	NFA
NONCD0001634	DOWNTOWN MIDDLE SCHOOL	280 SOUTH LIBERTY STREET	WINSTON-SALEM	Eval. Pending
NONCD0002765	DUDLEY PRODUCTS	1080 OLD GREENSBORO RD	KERNERSVILLE	Eval. Pending
NONCD0001035	DUKE ENERGY-WINSTON-SALEM POWER DELIV	1198 SOUTH BROAD STREET	WINSTON-SALEM	NFA
NONCD0002974	EAST 27TH ST METALS CONTAMINATION	740 E 27TH ST	WINSTON-SALEM	Eval. Pending
NONCD0001671	EDWARDS SEAT COVERS - SOLVENT	847 N. LIBERTY STREET	WINSTON-SALEM	Eval. Pending
NONCD0001700	FAIRCHILD INDUSTRIAL PRODUCTS CO.	3920 WESTPOINT BLVD.	WINSTON-SALEM	Voluntary (AA)
NONCD0002933	FAIRCHILD RD SOLVENT-BOWEN BRANCH	1105 FAIRCHILD RD	WINSTON-SALEM	Eval. Pending
NONCD0001987	FAIRWAY ONE STOP NO. 5	1253 N LIBERTY ST	WINSTON-SALEM	Eval. Pending
NONCD0001711	FAWLKES, R. - FENNEL ST.	FENNEL ST.	KERNERSVILLE	Eval. Pending
NONCD0000017	FLAKT PRODUCTS	200 LOWERY STREET	WINSTON-SALEM	Voluntary (AA)
NONCD0001720	FLEET SUPPLY COMPANY - NONUST	2744 W. MOUNTAIN ST.	WINSTON-SALEM	Eval. Pending
NONCD0001734	FORSYTH PARTNERS - WAUGHTOWN	595 WAUGHTOWN ST.	WINSTON-SALEM	Eval. Pending
NONCD0001749	GARDNER ASPHALT	1664 MARTIN LUTHER KING DR.	WINSTON-SALEM	NFA
NONCD0002793	H&S OIL COMPNAY	5280 HIGHT POINT RD	KERNERSVILLE	Eval. Pending
NONCD0002945	HANESBRANDS INDUSTRIAL FACILITY	700 SOUTH STRATFORD RD	WINSTON-SALEM	Eval. Pending
NCD044515211	HAYES-ALBION CORP/BRIGGS-SHAFFNER	3760 KIMWELL DR	WINSTON-SALEM	SPL
NCD003216397	HIGHLAND INDUSTRIES/BURLINGTON IND.	215 DRUMMOND ST/SR 2089	KERNERSVILLE	SPL
NONCD0001868	HOOKEER FURNITURE CORP. - NONUST	210 N. MAIN ST.	KERNERSVILLE	NFA

*Eval. Pending – Evaluations Pending*

*SPL – Sites Priority List*

*Voluntary (AA) – Voluntary Action*

*NFA – No Further Action*

*NFA w/ Restr. – No Further Action with property-use restrictions*

*Non-Haz Site – Non-hazardous substance site*

<i>Site ID No.</i>	<i>Site Name</i>	<i>Street Address</i>	<i>City</i>	<i>Category</i>
NONCD0002937	I-40 INDUSTRIAL PARK	1640 LOWERY ST	WINSTON-SALEM	Eval. Pending
NCD003464369	IMC/INTERNATIONAL MINERALS & CHEM	GLEEN AVENUE EXTENSION	WINSTON-SALEM	Eval. Pending
NCN000409780	INDUSTRIAL METAL ALLOY	20 E ACADIA AVE	WINSTON-SALEM	SPL
NCD986232163	JSC GRAPHIC ARTS	300 PERIMETER BLVD	WINSTON-SALEM	NFA
NONCD0003148	KIMWELL DR SOLVENT CONTAMINATION	3803 KIMWELL DR	WINSTON-SALEM	Eval. Pending
NONCD0001970	KRISPY KREME	1700 IVY AVENUE	WINSTON-SALEM	Eval. Pending
NONCD0002003	LIBERTY GROUP	709 N. MAIN STREET	WINSTON-SALEM	NFA
NONCD0002010	LINK ROAD SITE	1725 LINK ROAD	WINSTON-SALEM	Eval. Pending
NCD003233111	MARSH FURNITURE COMPANY	1001 S CENTENNIAL ST	HIGH POINT	Eval. Pending
NONCD0003039	MODERN INFINITI	1500 PETERS CREEK PKWY	WINSTON-SALEM	Eval. Pending
NONCD0002138	NCDOT - SITE #24 RAMEY CONST. ASPHALT	PATTERSON AVE.	WINSTON-SALEM	Eval. Pending
NONCD0002145	NCDOT - SITE #54 THOMPSON ARTHUR ASPHALT	2805 INDIANA AVE.	WINSTON-SALEM	Eval. Pending
NONCD0002146	NCDOT - SITE #55 PAPCO-SHERRILL ASPHALT	CRAFT DRIVE	WINSTON-SALEM	Eval. Pending
NONCD0002134	NCDOT - SITE #9 PAPCO ASPHALT	SR 1120	WINSTON-SALEM	Eval. Pending
NONCD0002210	NORFOLK SOUTHERN RAILWAY COMPANY, INC.			Eval. Pending
NONCD0003076	NORTH LIBERTY ST SOLVENTS 1100 BLK	1100 BLK NORTH LIBERTY ST	WINSTON-SALEM	Eval. Pending
NONCD0002218	NORTH LIBERTY STREET PROPERTY @ SAMS CUR	NORTH LIBERTY STREET	WINSTON-SALEM	Eval. Pending
NONCD0003078	NORTH PATTERSON AVE SOLVENTS 3500 BLK	3591 N PATTERSON AVE	WINSTON-SALEM	Eval. Pending
NONCD0002975	OLD LEXINGTON RD PCE CONTAMINATION	2350-2390 OLD LEXINGTON RD	WINSTON-SALEM	Eval. Pending
NONCD0002246	OVERDALE ROAD TRANSFER STATION (PROPOSED)	OVERDALE ROAD	WINSTON-SALEM	NFA
NCN000407491	P&B DISTRIBUTION CHEMICAL FIRE	744 CHATHAM RD	WINSTON-SALEM	NFA
NONCD0001691	PARKWAY SHELL STATION-QUALITY OIL	1630 SILAS CREEK PKWY	WINSTON-SALEM	Eval. Pending
NONCD0001794	PATTERSON AVE SOLVENTS	PATTERSON AVE	WINSTON-SALEM	Eval. Pending
NONCD0002285	PENN ENGINEERING	2400 LOWERY STREET	WINSTON-SALEM	NFA
NONCD0002291	PEPSI COLA - WINSTON-SALEM	3425 MYER LEE DRIVE	WINSTON-SALEM	NFA
NONCD0001140	PIEDMONT HAWTHORNE	3817 N LIBERTY ST	WINSTON-SALEM	NFA w/ Restr.
NONCD0002328	PRECISION CONCEPTS GROUP	2701 BOULDER PARK COURT	WINSTON-SALEM	NFA
NONCD0002349	QUALIFIED METAL - OLD WINSTON	950 OLD WINSTON RD.	WINSTON-SALEM	Eval. Pending
NCN000407364	QUARTER MASTER AUTO DETAIL	1239 OLD SALEM RD	KERNERSVILLE	NFA
NONCD0002353	R. J. REYNOLDS - ARCHER BLDG. 40 - B	1200 MARTIN LUTHER	WINSTON-SALEM	Eval. Pending
NONCD0002354	R. J. REYNOLDS - QUALITY BLDG.	100 S. CHESTNUT ST.	WINSTON-SALEM	Eval. Pending
NONCD0002926	REICH ST PESTICIDE-PAH CONTAMINATION	4000 BLOCK REICH ST	WINSTON-SALEM	Eval. Pending
NCD000616466	REYNOLDS RJ TOBACCO COMPANY	5TH ST & PATTERSON AVE	WINSTON-SALEM	NFA
NCD000616474	REYNOLDS RJ TOBACCO COMPANY	7TH ST & LINDEN ST	WINSTON-SALEM	NFA
NCD067441394	RJR ARCHER, INC.	220 EAST POLO ROAD	WINSTON-SALEM	Eval. Pending
NCD044514602	RJR ARCHER, INC.	CUNNINGHAM AVE	WINSTON-SALEM	SPL
NONCD0002431	RUS	3775 INDUSTRIAL DR.	WINSTON-SALEM	Voluntary (AA)
NONCD0002437	SALEM ELECTRIC	801 BETHESDA ROAD	WINSTON-SALEM	Eval. Pending
NONCD0002438	SALEM UNIFORM SERVICES FACILITY	4015 NORTH CHERRY STREET	WINSTON-SALEM	Voluntary (AA)
NONCD0002439	SALVAGE BUILDING MATERIALS - SOLVENT	920 N. LIBERTY STREET	WINSTON-SALEM	Eval. Pending
NONCD0002442	SANDERSON NISSAN-NONUST	3475 MYER LEE DRIVE	WINSTON-SALEM	Eval. Pending
NONCD0002445	SANTARO HOT MIX ASPHALT PLANT	INTERSECTION OF NC HIGHWAY 66	KERNERSVILLE	Eval. Pending
NCD003231545	SHERWOOD TREATING CO., INC.	1660 SILAS CREEK PKWAY	WINSTON-SALEM	SPL
NONCD0002487	SOMERSET COURT @ UNIVERSITY PLACE	CAMERON AVENUE	WINSTON-SALEM	NFA
NONCD0001130	SOUTH MAIN ST SEWER LINE EXT	4660 FOLLANSBEE RD	WINSTON-SALEM	SPL
NONCD0002935	SPATCO FACILITY	1680 LOWRY ST	WINSTON-SALEM	Eval. Pending
NONCD0002513	SPECIAL CHILDREN'S SCHOOL (DUKE POWER)	1480 SOUTH BROAD STREET	WINSTON-SALEM	NFA
NCD024895864	STEWART-WARNER CORP/BASSICK-SACK	2941 INDIANA AVE	WINSTON-SALEM	Voluntary (AA)
NCD053487765	STRAFORD METAL FINISHINGS, INC.	807 S MARSHALL ST	WINSTON-SALEM	SPL
NONCD0000071	STROH BREWERY CO	4000 OLD MILWAUKEE LANE	WINSTON-SALEM	Eval. Pending
NCD986176444	STROH/CHITTY FARM	5066 OVERDALE RD	WINSTON-SALEM	SPL
NCD081428104	SUN CHEM CORPORATION/GPI DIV	2400 OLD LEXINGTON ROAD	WINSTON-SALEM	NFA
NCD000006361	SUPERIOR ELECTRO FINISHES	115 EAST CORUM ST	KERNERSVILLE	SPL
NONCD0002580	TANGLEWOOD PARK MAINTENANCE - SOLVENT	4061 CLEMMONS ROAD	CLEMMONS	NFA
NONCD0002238	TERMINEX PEST CONTROL	3495 LEO ST	WINSTON-SALEM	Eval. Pending
NCD0002560159	THIELE-ENGDAHL, INCORPORATED	1100 FAIRCHILD RD	WINSTON-SALEM	NFA
NONCD0002592	THOMASVILLE FURNITURE-WINSTON SALEM	1201 NORTH PATTERSON AVENUE	WINSTON-SALEM	Eval. Pending
NONCD0002625	TRIAD WAREHOUSE AND COLD STORAGE	829 GRAVES STREET	KERNERSVILLE	NFA
NONCD0002628	TRIANGLE MACHINE & ELECTRONICS	705 N.MAIN STREET	KERNERSVILLE	Eval. Pending
NONCD0002972	TRIUMPH ACTUATION SYSTEMS	4520 HAMPTON RD	CLEMMONS	Eval. Pending
NONCD0002829	TWIN CITY INDUSTRIAL CENTER	800 CHATHAM RD	WINSTON-SALEM	Eval. Pending
NCD000813501	UNITED FURNITURE INDUSTRIES	401 W HANES MILL BLVD	WINSTON-SALEM	Eval. Pending

*Eval. Pending – Evaluations Pending*  
*SPL – Sites Priority List*  
*Voluntary (AA) – Voluntary Action*

*NFA – No Further Action*  
*NFA w/ Restr. – No Further Action with property-use restrictions*  
*Non-Haz Site – Non-hazardous substance site*

<i>Site ID No.</i>	<i>Site Name</i>	<i>Street Address</i>	<i>City</i>	<i>Category</i>
NCD053485991	VARCO-PRUDEN BUILDINGS	1140 PERRY RD	KERNERSVILLE	Voluntary (AA)
NONCD0001294	WACHOVIA CENTER TOWER	100 NORTH MAIN	WINSTON-SALEM	Eval. Pending
NONCD0002980	WARREN CLEANERS	127 CHURCH LANE	KENERSVILLE	Eval. Pending
NONCD0003089	WEST 7TH ST GROUNDWATER PCE CONTAMINATIO	310 WEST 7TH STREET	WINSTON-SALEM	Eval. Pending
NCD000772376	WESTINGHOUSE ELECTRIC/WINSTON-SALEM	3050 WESTINGHOUSE RD	WINSTON-SALEM	NFA
NONCD0002738	WILSON PEST CONTROL	401 WEST END BOULEVARD	WINSTON-SALEM	Eval. Pending
NONCD0002746	WINSTON-SALEM BUSINESS, INC.	3190 CENTRE PARK BLVD.	WINSTON-SALEM	NFA
NCD986188845	WINSTON-SALEM COAL GAS PLANT NO. 1	BETWEEN EAST 3RD & 4TH	WINSTON-SALEM	Voluntary (AA)
NCD986188852	WINSTON-SALEM COAL GAS PLANT NO. 2	HIGH STREET & BRANCH AVE	WINSTON-SALEM	Voluntary (AA)
<b>FRANKLIN (8 Sites)</b>				
NONCD0001368	BOSTON GEAR	506 SOUTH BICKETT BOULEVARD	LOUISBURG	Eval. Pending
NONCD0001448	CAROLINA TELEPHONE-TARBORO	113 E. FRANKLIN ST.	LOUISBURG	Eval. Pending
NONCD0001141	DLAZIT COMPANY	US 1	YOUNGSVILLE	SPL
NONCD0002952	ET'S QUICK STOP	5075 NC HWY 96 WEST	YOUNGSVILLE	Eval. Pending
NONCD0002718	HWY 98 DIELDRLIN CONTAMINATION	462 HIGHWAY 98 (PO BOX 24)	BUNN	Eval. Pending
NONCD0002505	SOUTHERN STATES FR CO	324 S. BICKETT	LOUISBURG	Eval. Pending
NONCD0003045	STERLING COTTON MILL	106 E GREEN ST	FRANKLINTON	Eval. Pending
NONCD0002721	WILDER FARM, GAIL	ROUTE 2, BOX 175	FRANKLINTON	Eval. Pending
<b>GASTON (108 Sites)</b>				
NONCD0003137	ABC TOWING OF THE CAROLINAS	613 E SECOND ST	GASTONIA	Eval. Pending
NONCD0002276	AFFORDABLE AUTO REPAIR	500 W FRANKLIN BLVD	GASTONIA	Eval. Pending
NONCD0002930	ALABAMA AVE PCE	ALABAMA AVE & 11TH ST	BESSEMER CITY	Eval. Pending
NONCD0001243	ALEXIS SOLVENTS	ALEXIS HIGH SHOALS ROAD	ALEXIS	Eval. Pending
NCD000615872	AMP INCORPORATED	1260 SHANNON-BRADLEY RD	GASTONIA	SPL
NCD986175636	ASHE PATTERN SHOP (FORMER)	4411 BEATY ROAD	GASTONIA	SPL
NONCD0001327	BEAM CONSTRUCTION CO	BESS ROAD FACILITY	BESSEMER CITY	Eval. Pending
NCD980559637	BEAUNIT CORP./DYING & FINISHING	LINBERGER STREET	LOWELL	SPL
NONCD0001335	BELMONT DYERS	18 LINSTONE DRIVE	BELMONT	Eval. Pending
NONCD0001336	BELTEX CORPORATION	345 MCADEVILLE ROAD	BELMONT	Eval. Pending
NONCD0003160	BELTEX MILL	130 PERFORMANCE DR	BELMONT	Eval. Pending
NCD991279126	BESSEMER CITY OAKS CREEK WWTP	SOUTH 11TH STREET EXT.	BESSEMER CITY	NFA
NONCD0001344	BESSEMER CITY ROAD PCE SITE	BESSEMER CITY RD	BESSEMER CITY	Eval. Pending
NONCD0001353	BLANTON WELL PCE SITE	1038 OLD CHURCH ROAD	GASTONIA	Eval. Pending
NCD067435925	BURLINGTON INDUSTRIES, INC.	EAGLE ROAD	CRAMERTON	NFA
NONCD0001457	CARSONS DRY CLEANERS (FORMER)	400 CHESTER AVE JCT WITH RANKI	GASTONIA	Eval. Pending
NONCD0001546	CEDAR GROVE DRIVE SITE	609 CEDAR GROVE DR	GASTONIA	Eval. Pending
NCN000409889	CERTIFIED PLATING	2738 E OZARK PLATING	GASTONIA	Eval. Pending
NONCD0001472	CHAMPION PROPERTIES	1661 FEDERAL AVE	GASTONIA	Eval. Pending
NONCD0001482	CHARLOTTE PAINT COMPANY	1604 LANE ROAD	MT. HOLLY	Eval. Pending
NONCD0001495	CHOICE, USA	809 E. FRANKLIN BLVD	GASTONIA	Eval. Pending
NONCD0001502	CIRCLE K 8379 - SOLVENTS	101 MOUNT HOLLY ROAD	BELMONT	Eval. Pending
NONCD0001506	CITY OF GASTONIA 2ND AVE. PARKING	2ND AVENUE	GASTONIA	Eval. Pending
NONCD0001824	COMPONENT REMANUFACTURING SPECIALISTS	1224 ISLEY DR	GASTONIA	Eval. Pending
NONCD0001553	COUNTY LINE ROAD SOLVENTS	2383 COUNTY LINE ROAD	KINGS MOUNTAIN	Eval. Pending
NCD006556963	CR INDUSTRIES	4328 S YORK HWY	GASTONIA	Eval. Pending
NCD044444735	CROMPTON & KNOWLES CORP.	SPENCER MT RD	LOWELL	SPL
NCS000000478	CROWDERS MOUNTAIN STATE PARK	CROWDERS MOUNTAIN STATE PARK	GASTONIA	SPL
NONCD0001584	DALE NORMAN TIRE COMPANY #2	3701 DALLAS-HIGH SHOALS RD	DALLAS	Eval. Pending
NONCD0001585	DALLAS MACHINE COMPANY	610 E. AIRLINE AVE	GASTONIA	NFA
NONCD0001587	DANALEX FACILITY	501 E. ALABAMA AVE	BESSEMER CITY	Eval. Pending
NONCD0001467	DELTA MILLS-FORMER RAGAN LDFL	OATES RD, NEAR HWY 274	GASTONIA	Eval. Pending
NCD062552336	DENNISON MANUFACTURING COMPANY	1640 HARGROVE AVE	GASTONIA	NFA
NONCD0002847	DISTRICT 12 HEADQUARTERS-NCFS	NC 273	MOUNT HOLLY	NFA
NONCD0001621	DIXIE YARNS PIEDMONT	1500 RIVER DR	BELMONT	Voluntary (AA)
NONCD0002824	DUKE ENERGY-ALLEN STEAM	253 PLANT ALLEN RD	BELMONT	Eval. Pending
NONCD0001652	EAGLE PLANT (R.L. STOWE, JPS)	EAGLE MILL RD	CRAMERTON	Eval. Pending
NCN000404461	EIGHTH AVENUE EXT SOLVENTS	EIGHTH AVE EXT	CRAMERTON	Eval. Pending
NCD003150562	FIRESTONE TEXTILES COMPANY	1101 W SECOND AVE	GASTONIA	NFA
NCD986172617	FORBES ROAD WELLS/RAUCH IND	2408 FORBES ROAD	GASTONIA	SPL
NONCD0001045	FREIGHTLINER	1800 N MAIN ST	MT HOLLY	NFA
NONCD0001751	GASTON COUNTY DEVELOPMENT CORPORATION COURT DR.		GASTONIA	Eval. Pending

*Eval. Pending – Evaluations Pending*  
*SPL – Sites Priority List*  
*Voluntary (AA) – Voluntary Action*

*NFA – No Further Action*  
*NFA w/ Restr. – No Further Action with property-use restrictions*  
*Non-Haz Site – Non-hazardous substance site*



<i>Site ID No.</i>	<i>Site Name</i>	<i>Street Address</i>	<i>City</i>	<i>Category</i>
NCD981929300	GASTON COUNTY DRUM	ROBERTS DRIVE	GASTONIA	NFA
NCD003149291	GASTON COUNTY DYEING MACHINE CO.	HWY 27 EAST	MOUNT HOLLY	SPL
NCD991277922	GASTON COUNTY DYEING MACHINE CO.	200 S MAIN ST	STANLEY	SPL
NONCD0001752	GASTON COUNTY PUBLIC WORKS - SOLVENTS	MARIETTA STREET AND LONG AVE	GASTONIA	Eval. Pending
NONCD0001753	GASTON SHELL	279 W. FRANKLIN BLVD	GASTONIA	Eval. Pending
NCD986188829	GASTONIA COAL GAS PLANT	859-A MARIETTA RD	GASTONIA	Voluntary (AA)
NONCD0001767	GEORGE MATTHEWS PCE SITE	2101 DALLAS/STANLEY HIGHWAY	STANLEY	Eval. Pending
NONCD0002841	GOBLE WELL	444 MCGUIRE ST	GASTONIA	Eval. Pending
NONCD0001813	HALL WELL	908 PIERCE ROAD	MT. HOLLY	Eval. Pending
NCD986166692	HARWELL ROAD SEPTIC PIT	BEATY AND JOHN D ROADS	GASTONIA	SPL
NONCD0001830	HAWTHORNE ROAD PCE SITE	HAWTHORN AND MILL STREET	BELMONT	Eval. Pending
NONCD0001012	HAYS, A DIVISION OF ROMAC	HWY 7	RANLO	NFA
NONCD0001859	HODGSTON TEXTILE CHEMICALS	235 TUCKASEEGEE ROAD	MT. HOLLY	Eval. Pending
NCD054283189	HOOVER MACHINE SHOP	RATCHFORD ROAD	GASTONIA	Voluntary (AA)
NONCD0001880	HUNSUCKER WELL	111 FIELDCREST DRIVE	STANLEY	Eval. Pending
NONCD0001924	JENKINS METAL CORPORATION	936 / 1001 NORTH MARIETTA STRE	GASTONIA	Eval. Pending
NONCD0001950	KEN DUNCAN HEATING & COOLING #2	5002 HICKORY GROVE RD	MT. HOLLY	Eval. Pending
NONCD0001953	KEYSTONE POWDERED METAL COMPANY	100 COMMERCE DRIVE	CHERRYVILLE	Voluntary (AA)
NONCD0001964	KLUTTZ FOUNDRY, FORMER	711 EAST FRANKLIN BLVD	GASTONIA	Eval. Pending
NCD986175628	LEES MOTOR WORKS	4415 BEATY ROAD	GASTONIA	SPL
NONCD0002959	MARVE ST TCE CONTAMINATION	908 MARVE ST	GASTONIA	Eval. Pending
NONCD0002048	MAULDIN WELL	310 MITCHELL ST	BELMONT	Eval. Pending
NCD986223170	MCBESS INDUSTRIES	OLD HWY 321	HIGH SHOALS	SPL
NCD085083004	MOORE CO., INC/EASCO HAND TOOLS	ISLEY RD	GASTONIA	NFA
NCD986187110	MORNINGSIDE DRIVE DUMP	MORNINGSIDE DRIVE	MT. HOLLY	NFA
NONCD0003047	MOUNT HOLLY STEAM STATION (FRMR)	599 AMERICAN ST	MOUNT HOLLY	Voluntary (AA)
NONCD0002105	MTE HYDRAULICS	108 CHICKASAW ROAD @ JCT W/ PE	GASTONIA	Eval. Pending
NCD986171379	NEW HAVEN DRIVE TCE	NEW HAVEN DRIVE	GASTONIA	SPL
NONCD0002253	PAINTER WELL	108 BARNES STREET	BELMONT	Eval. Pending
NONCD0002264	PARK STREET SOLVENT SITE	INTERSECTION OF NC 273 AND WIL	BELMONT	Eval. Pending
NONCD0000099	PARTONS MOTOR COMPANY	2800 SOUTH YORK ROAD	GASTONIA	SPL
NCN000409881	PAYNE RD SOLVENTS	105 PAYNE RD	BESSEMER CITY	SPL
NONCD0002298	PHARR YARNS - STERLING	217 STERLING ST	BELMONT	Eval. Pending
NONCD0002299	PHARR YARNS SLUDGE LANDFILL	NEAR INTERSECTION HWY 7 & SR22	MCADENVILLE	Eval. Pending
NONCD0002341	PUBLIC SERVICE CO. - MARIETTA - SOLVENTS	900 NORTH MARIETTA STREET	GASTONIA	Eval. Pending
NONCD0002351	QUALITY METALS INC.	1111 OATES ROAD	GASTONIA	Eval. Pending
NONCD0002902	R.L. STOWE MILLS (FRMR CHRONICLE MILLS)	96 E CATAWBA ST	BELMONT	Eval. Pending
NONCD0002359	RACHEL STREET PCE SITE	102 RACHEL ST	MT. HOLLY	Eval. Pending
NONCD0002849	RANLO DUMP	RANLO AVE	RANLO	NFA
NONCD0002383	REECE MOSS RESIDENCE	1630 ARMSTRONG FORD RD	BELMONT	Eval. Pending
NCD986182582	RHONE-POULENC (RHODIA)	207 TELEGRAPH ROAD	GASTONIA	Voluntary (AA)
NCD986191807	ROSS ROAD TIRE FIRE	ROSS ROAD	CHERRYVILLE	NFA
NONCD0002443	SANDS & COMPANY - SOLVENTS	3112 NORTHWEST BOULEVARD	GASTONIA	Eval. Pending
NONCD0002927	SELLERS SERVICE STATION	7202 DALLAS CHERRYVILLE HWY	CHERRYVILLE	Eval. Pending
NONCD0002459	SERVCO GASTONIA - SOLVENTS	1612 WEST FRANKLIN BOULEVARD	GASTONIA	Eval. Pending
NONCD0003004	SOUTH GASTON RESIDENTIAL WELL	4804 HEMPHILL RD	GASTONIA	Eval. Pending
NONCD0003032	SOUTH TRENTON STREET SOLVENTS	SOUTH TRENTON STREET	GASTONIA	Eval. Pending
NONCD0002493	SOUTHAMPTON RAQUET CLUB	2813 KENDRICK ROAD	GASTONIA	Eval. Pending
NCD986176480	SOUTHEASTERN ELECTRO POLISHING	936 N MARRIETTA ST	GASTONIA	Eval. Pending
NONCD0002899	STATELINE SCRAP METAL	5401 SOUTH YORK HWY	GASTONIA	Eval. Pending
NONCD0002539	STEEL SPECIALITY	5907 WILKINSON BLVD	BELMONT	NFA
NONCD0002579	TALON ZIPPER FACILITY (FORMER)	500 HOVIS ROAD	STANLEY	Eval. Pending
NONCD0001025	TOOMEY PROPERTY	1020 HICKORY GROVE ROAD	SPRINGWOOD	SPL
NONCD0002787	TRAVIS KNITS, INC (AKA MOHICAN MILLS)	1515 WEST ACADEMY ST	CHERRYVILLE	Voluntary (AA)
NONCD0002647	UNION ROAD	122 FAIRSTONE ROAD	GASTONIA	Eval. Pending
NCD003164464	UNIROYAL INC/UNIROYAL CHEMICAL	214 W RUBY AVE	GASTONIA	SPL
NONCD0002877	VIRGINIA AVE PCE CONTAMINATION	8TH ST & VIRGINIA AVE	BESSEMER CITY	Eval. Pending
NCD070626197	WARNER & SWASEY TEX MCH. CO.	HWY 274	BESSEMER CITY	NFA
NONCD0002700	WATSON TRANSPORT WELL	4127 KINGS MOUNTAIN HIGHWAY	BESSEMER CITY	Eval. Pending
NONCD0001705	WEST DAVIDSON AVE CONTAMINATION	EDISON DR AND W DAVIDSON AVE	GASTONIA	Eval. Pending
NONCD0002717	WHITINSVILLE SPINNING RING COMPANY	148 BOXWOOD LANE	GASTONIA	Eval. Pending
NONCD0002925	WIX FILTRATION CORP-DIXON PLANT	1525 S MARIETTA ST	GASTONIA	NFA

*Eval. Pending – Evaluations Pending*  
*SPL – Sites Priority List*  
*Voluntary (AA) – Voluntary Action*

*NFA – No Further Action*  
*NFA w/Restr. – No Further Action with property-use restrictions*  
*Non-Haz Site – Non-hazardous substance site*

<i>Site ID No.</i>	<i>Site Name</i>	<i>Street Address</i>	<i>City</i>	<i>Category</i>
NONCD0002932	WIX FILTRATION CORP-OZARK PLANT	1301 OZARK AVE	GASTONIA	Eval. Pending
NCD986170678	WOOD ROAD DRUM BURIAL	CIRCLE WOOD RD/SR 2641	GASTONIA	SPL
NONCD0002983	WOODLAWN ST-180 BLOCK SOLVENTS	180 BLOCK WOODLAWN ST	BELMONT	Eval. Pending
NCD986166288	WOODY'S TIRE FIRE	HIGHWAY 321	GASTONIA	SPL
<b>GATES (1 Site)</b>				
NCD981015860	CAROLINA ALUMINUM STATE RD 1128 DUMP	SR 1128	EURE	NFA
<b>GRAHAM (1 Site)</b>				
NCD024770125	BURLINGTON FURNITURE	ATOAH STREET	ROBBINSVILLE	SPL
<b>GRANVILLE (8 Sites)</b>				
NCD072003635	ATHOL MANUFACTURING COMPANY	C & 22ND ST	BUTNER	SPL
NCD986180883	CCFC PESTICIDE DISPOSAL	607 HILLSBOROUGH STREET	OXFORD	SPL
NC0001206572	HORSESHOE CREEK ROAD	HORSESHOE CREEK ROAD	CREEDMOOR	NFA
NCD991278870	MEAD CONTAINERS/WEYERHAEUSER PAPER	HWY 56	BUTNER	NFA
NONCD0002154	NCDOT 58	SR 1100 AND 1175	BUTNER	NFA
NONCD0002301	PIEDMONT CIRCUITS	TELECOMM DR.	CREEDMOOR	SPL
NONCD0000025	RANGE ROAD BURN SITE	RANGE ROAD	BUTNER	SPL
NCD091576033	ZAPATA INDS INC/NEWTON INSTRUMENT	111 EAST A ST	BUTNER	NFA
<b>GREENE (4 Sites)</b>				
NONCD0001599	A.E. VANDIFORD STORE	NC 903 & ORMANDSVILLE RD	ORMANDSVILLE	Eval. Pending
NONCD0001296	H&G PROPERTY #1	202 E RAILROAD ST	WALTONSBURG	Eval. Pending
NONCD0002267	PARKER HANNIFIN CORPORATION	310 KINGOLD BOULEVARD	SNOW HILL	NFA w/ Restr.
NCD981466931	WGM SAFETY	HIGHWAY 258	SNOW HILL	NFA
<b>GUILFORD (195 Sites)</b>				
NONCD0002817	AGATHA DRIVE	AGATHA DRIVE	STOKESDALE	Eval. Pending
NCD071567374	AGRICO #2/BILL MARTIN LIVESTOCK	408 PATTON AVENUE	GREENSBORO	NFA
NCD024583288	AIR PRODUCTS AND CHEMICALS, INC.	115 SOUTHERN OXYGEN RD	GREENSBORO	NFA
NCD006390561	AKZO NOBLE COATINGS, INC.	1431 PROGRESS ST	HIGH POINT	SPL
NONCD0001910	ALLEN BRADLEY CO	5925 SUMMIT AVE	GREENSBORO	Eval. Pending
NONCD0001252	AMERICAN COATINGS	506 A RADAR ROAD	GREENSBORO	Eval. Pending
NCD096160262	AMERICAN PETROFINA MKTG	7115 WEST MARKET ST	GREENSBORO	NFA
NCD061793253	AMF/HATTERAS YACHTS	2100 KIVETT DR	HIGH POINT	NFA
NCD003467974	AMP INCORPORATED	1126 CHURCH ST	GREENSBORO	Eval. Pending
NONCD0001265	AMP, INC. BUILDING 11	1124 N.CHURCH ST.	GREENSBORO	Eval. Pending
NONCD0002025	ANDREA DRIVE CONTAMINATION	101 ANDREA DR	JAMESTOWN	Eval. Pending
NONCD0002989	ANTIQUA WAREHOUSE	1302 AND 1308 W GATE CITY BLVD	GREENSBORO	Eval. Pending
NONCD0001277	APAC-CAROLINA, INC.	DULUTH LOOP ROAD	GREENSBORO	Eval. Pending
NONCD0001283	ARATEX SERVICES	509 TEAGUE ST.	GREENSBORO	Eval. Pending
NONCD0003058	ARLINGTON STREET CONTAMINATION	1109 ARLINGTON ST	GREENSBORO	Eval. Pending
NCD000828814	ASHLAND PETROLEUM COMPANY	6311 BURNT POPLAR ROAD	GREENSBORO	NFA
NONCD0001293	ASSOCIATED MECHANICAL CONTRACTORS	307 SWING ROAD	GREENSBORO	Eval. Pending
NCD060291648	AVERY DENNISON	2305 SOOBAR ST	GREENSBORO	NFA
NONCD0002863	BABY DIAPER SERVICE	1819 SPRING GARDEN ST	GREENSBORO	SPL
NONCD0001318	BARBER PARK	1500 DANS RD.	GREENSBORO	NFA w/ Restr.
NONCD0001351	BILLER PROPERTY	S. EUGENE ST.	GREENSBORO	Eval. Pending
NONCD0002827	BOMAC LUBRICANTS "B"	4801 RICHARDSON VILLAGE WAY	MCLEANSVILLE	Eval. Pending
NONCD0001375	BRAYTON INTERNATIONAL - C	250 E. SWATHMORE AVENUE	HIGH POINT	NFA
NONCD0001376	BRAYTON INTERNATIONAL COLLECTION, INC.	265 SWATHMORE AVENUE	HIGH POINT	NFA
NONCD0001377	BREKENWOOD SUBDIVISION	2105 E. BREKENWOOD COURT	PLEASANT GARDEN	Eval. Pending
NONCD0001383	BRIN MONT CHEMICALS, INC.	3921 SPRING GARDEN ST	GREENSBORO	Eval. Pending
NONCD0003121	BSC HOLDINGS	GUILFORD COLLEGE RD	JAMESTOWN	Eval. Pending
NCD096158696	BURLINGTON INDUSTRIES, INC.	6008 HIGH POINT RD	GREENSBORO	SPL
NONCD0002339	CARDINAL CHEMICAL	4715 GRAFTON RD	GREENSBORO	Eval. Pending
NONCD0000078	CAROLINA METAL AND ALLOYS	1016 E. SPRINGFIELD AVENUE	HIGH POINT	SPL
NCD980729412	CAROLINA TANK CLEANING COMPANY	1025 NC HWY 68	GREENSBORO	SPL
NONCD0002666	CARQUEST RETAIL FACILITY	5307 W MARKET ST	GREENSBORO	Eval. Pending
NCD044513307	CE SMITH CO	3704 OLD BATTLEGROUND RD	GREENSBORO	Eval. Pending
NONCD0000090	CENTRAL TRANSPORT COMPANY		HIGH POINT	NFA
NONCD0000044	CHEMICAL AND SOLVENTS, INC.	2804 PATTERSON STREET	GREENSBORO	SPL
NCD043711977	CHEMICAL LEAMAN TANK LINES, INC.	6600 WEST MARKET STREET	GREENSBORO	SPL
NONCD0001489	CHEMONIC	1316 OAKLAND AVENUE	GREENSBORO	Eval. Pending

*Eval. Pending – Evaluations Pending*  
*SPL – Sites Priority List*  
*Voluntary (AA) – Voluntary Action*

*NFA – No Further Action*  
*NFA w/ Restr. – No Further Action with property-use restrictions*  
*Non-Haz Site – Non-hazardous substance site*

<i>Site ID No.</i>	<i>Site Name</i>	<i>Street Address</i>	<i>City</i>	<i>Category</i>
NCD061801361	CIBA-GEIGY CORPORATION	410 SWING RD	GREENSBORO	Voluntary (AA)
NONCD0001522	COBLE PROPERTY	2611 HUSBANDS ST	GREENSBORO	Eval. Pending
NONCD0001529	COLORWORKS	3010 EXECUTIVE DR.	GREENSBORO	Eval. Pending
NONCD0001535	COMMUNITY PLUMBING & HEATING	305 SWING ROAD	GREENSBORO	Eval. Pending
NCD980559157	CONE MILLS CORP/PRINT WORKS PL	1800 FAIRVIEW STREET	GREENSBORO	NFA
NCD000776914	CONE MILLS CORP/WHT OAK PLANT	2420 FAIRVIEW STREET	GREENSBORO	NFA
NCD991278169	CONVERTERS INK COMPANY	SUITE 305 FRIENDSHIP CTR	GREENSBORO	NFA
NONCD0001551	COTTON MILL SQUARE - SOLVENTS	801 MERRIT DRIVE	GREENSBORO	Voluntary (AA)
NONCD0002990	CROWN ACURA	3908 W WENDOVER AVE	GREENSBORO	Eval. Pending
NONCD0002216	CROWN AUTO DEALERSHIP	3607 W WENDOVER AVE	GREENSBORO	Voluntary (AA)
NONCD0001568	CROWN DODGE - NONUST	3710 W. WENDOVER AVE.	GREENSBORO	NFA
NONCD0001569	CROWN HONDA & CAMCO	3633 W. WENDOVER AVE.	GREENSBORO	Voluntary (AA)
NONCD0001262	CROWN PONTIAC-SOLVENT	3904 W WENDOVER AVE	GREENSBORO	Voluntary (AA)
NONCD0001576	CULP TICKING	7209 HWY 158	STOKESDALE	Eval. Pending
NCD057037780	CUSTOM FINISHERS, INC.	2213 SHORE ST	HIGH POINT	NFA
NCD982117590	CUSTOM PROCESSING AND MANUFACTURING	1110 SURRETT DRIVE	HIGH POINT	SPL
NONCD0001600	DEPOT	234 E. WASHINGTON STREET	GREENSBORO	Eval. Pending
NCD003214319	DESOTO, INCORPORATED	1025 HOWARD ST	GREENSBORO	NFA
NONCD0001060	DIXIE MACHINE & TOOL CO	2204 PATTERSON ST	GREENSBORO	SPL
NONCD0001616	DIXIE SALES AUTO REPAIR - B	327 BATTLEGROUND AVENUE	GREENSBORO	Eval. Pending
NONCD0001635	DRAPER CORPORATION - NONUST	5644 HORNADAY ROAD	GREENSBORO	Eval. Pending
NCD981861743	DUKE POWER/GREENSBORO GAS PLANT	320 EAST FRIENDLY AVENUE	GREENSBORO	Voluntary (AA)
NCD003230083	DUKE REFINING CORPORATION	2020 JARRELL STREET	HIGH POINT	SPL
NONCD0000063	DUTCH CLEANERS	SOUTH MAIN STREET	HIGH POINT	NFA
NONCD0001649	DWIGGINS PROPERTY, CHRISTOPHER	125 W. LEE STREET	GREENSBORO	Eval. Pending
NONCD0001670	EDMUNDS MANUFACTURING COMPANY	1016 BATTLEGROUND AVE.	GREENSBORO	Eval. Pending
NONCD0003144	ELM ST DCA CONTAMINATION	225 NORTH ELM ST	HIGH POINT	Eval. Pending
NONCD0002903	ENGINEERED CONTROLS INTERNATIONAL	1239 ROCK CREEK DAIRY RD	WHITSETT	Voluntary (AA)
NCD003230083	FANCOURT, W F CO.	408 BANNER AVE	GREENSBORO	NFA
NONCD0002854	FIBER DYNAMICS	200 SOUTH WEST POINT AVE	HIGH POINT	Voluntary (AA)
NONCD0003119	FORWARD HIGH POINT PROPERTY	720 N MAIN ST	HIGH POINT	Eval. Pending
NONCD0001745	GAINES CORPORATION	4001 BATTLEGROUND AVE.	GREENSBORO	Eval. Pending
NONCD0000024	GAITHER TRANSOU PROPERTY	1202 GUILFORD COLLEGE RD	GREENSBORO	SPL
NONCD0003003	GATE CITY MOTOR COMPANY	300 N CHURCH ST	GREENSBORO	Eval. Pending
NONCD0001770	GIBSONVILLE, CITY OF		GIBSONVILLE	Eval. Pending
NONCD0003136	GLENWOOD AVE CONTAMINATION	814 GLENWOOD AVE	GREENSBORO	Eval. Pending
NONCD0001796	GREENSBORO AUTO AUCTION, INC	3802 W WENDOVER AVE	GREENSBORO	Eval. Pending
NONCD0001089	GREENSBORO COAL GAS PLANT #1	CHURCH STREET	GREENSBORO	Voluntary (AA)
NONCD0001798	GREENSBORO, CITY OF - CITY GARAGE - B	401 PATTON AVE.	GREENSBORO	Eval. Pending
NCD053491221	GUARDSMANS CHEMICALS, INC.	2147 BREVARD ST	HIGH POINT	NFA
NONCD0001807	GUILFORD MILLS - FISHMAN SOLVENTS	4925 WEST MARKET STREET	GREENSBORO	Eval. Pending
NONCD0001754	GUILFORD PLATING	3318 N CHURCH ST	GREENSBORO	Eval. Pending
NCD980798870	GUILFORD SPILL	GROOMETOWN ROAD	GREENSBORO	NFA
NCD055550560	GULF ADHESIVES & RESINS/PERKINS	1717 WARD STREET	HIGH POINT	SPL
NCD067437400	GULF OIL CORPORATION	5955 ROCK CREEK DAIRY RD	MCLEANSVILLE	SPL
NONCD0002826	HAMILTON STREET PROPERTY-B	330 N HAMILTON ST	HIGH POINT	Eval. Pending
NONCD0001819	HAMS RESTAURANT - BRASSFIELD SHOPPING CE	3709-J BATTLEGROUND AVENUE	GREENSBORO	Eval. Pending
NONCD0001832	HB FULLER CO.	3005 HOLTS CHAPEL	GREENSBORO	Eval. Pending
NCD986188837	HIGH POINT COAL GAS PLANT	CENTENNIAL ST AND KIVETT DRIVE	HIGH POINT	Voluntary (AA)
NONCD0002809	HIGH POINT ENTERPRISE	210 CHURCH AVE	HIGH POINT	Eval. Pending
NCD051745685	HOLDING POND FOR WASTE/USS	500 BROOME RD	GREENSBORO	SPL
NONCD0001866	HOMETOWN CASH AND CARRY	3011 SPRING GARDEN	GREENSBORO	Eval. Pending
NCD048401087	HOOVER FURNITURE	1212 THROWER ROAD	PLEASANT GARDEN	Voluntary (AA)
NCD990715625	HOOVER UNIVERSAL, INC.	1131 BLANDWOOD CIRCLE	HIGH POINT	NFA
NCD980729669	HUBERT ATKINS PROPERTY #4	ROUTE 9	GREENSBORO	NFA
NCD101750305	INDUSTRIAL PLASTICS, INC.	CLOVER & MCCONNELL ROAD	GREENSBORO	SPL
NONCD0001914	JACK'S USED AUTO PARTS	4907 YANCEYVILLE ROAD	BROWNS SUMMIT	Eval. Pending
NONCD0002314	JOHNSON PROPERTY	114 STAGE COACH TRAIL	GREENSBORO	Eval. Pending
NONCD0001857	KURTZ PROPERTY, STEPHEN	7000 KIVETTE HOUSE RD	GIBSONVILLE	Eval. Pending
NONCD0001974	LACY ALLRED FARM SUBDIVISION	ANITA LN.	GREENSBORO	Eval. Pending
NONCD0002001	LEWIS PROPERTY, MAE	7182 SOCKWELL ROAD	ELON COLLEGE	Eval. Pending
NCD003232030	LILLY CO., INC.	1717 ENGLISH ROAD	HIGH POINT	NFA

*Eval. Pending – Evaluations Pending*  
*SPL – Sites Priority List*  
*Voluntary (AA) – Voluntary Action*

*NFA – No Further Action*  
*NFA w/Restr. – No Further Action with property-use restrictions*  
*Non-Haz Site – Non-hazardous substance site*

<i>Site ID No.</i>	<i>Site Name</i>	<i>Street Address</i>	<i>City</i>	<i>Category</i>
NONCD0002007	LIMITORQUE FACILITY	7615 BOEING DRIVE	GREENSBORO	NFA
NONCD0002016	LONGVIEW GOLF COURSE	6321 BALLINGER ROAD	GREENSBORO	Eval. Pending
NONCD0000080	LOT #5 TANKS - 3880 IMMANUEL RD	3880 IMMANUEL ROAD	GREENSBORO	NFA
NONCD0002187	LWY GROOMESTOWN ECKERD	3611 GROOMETOWN RD	GREENSBORO	Eval. Pending
NCN000403952	MARKET STREET STORAGE	3939 W MARKET ST	GREENSBORO	Eval. Pending
NCD107885188	MEADOWLARK SOARING SCHOOL	6504 BURLINGTON RD HWY 70	WHITSETT	NFA
NONCD0000027	MEADOWVIEW ROAD	MEADOWVIEW ROAD	GREENSBORO	SPL
NONCD0001641	MERCEDES-BENZ OF GREENSBORO	819 NORWALK ST	GREENSBORO	Eval. Pending
NCD053486395	METAL PLATING & FABRICATING INC.	1539 W FAIRFIELD RD	HIGH POINT	NFA
NONCD0002784	MGM TRANSPORT CORP	1264 JACKSON LAKE RD	HIGH POINT	NFA
NCD003215621	MILLER DESK, INC.	1212 LINCOLN DR	HIGH POINT	NFA
NONCD0002622	MOCK JUDSON VOEHRINGER MILL	2610 OAKLAND AVE	GREENSBORO	Eval. Pending
NONCD0002088	MODEL LINEN SERVICE - B	120 W. LEWIS STREET	GREENSBORO	Eval. Pending
NONCD0003041	MODERN GARBAGE SERVICE	4102 W WENDOVER	GREENSBORO	Eval. Pending
NCD990883001	MONARCH FURNITURE CORPORATION	301 SCIENTIFIC ST	JAMESTOWN	SPL
NCD071572036	MORFLEX CHEMICAL CO. INC/PFIZER	2110 HIGH POINT RD	GREENSBORO	NFA
NONCD0002109	MYATT PROPERTY	1822 ENGLISH RD.	HIGH POINT	Eval. Pending
NONCD0002030	MYERS BROTHERS RECYCLING (FORMER)	3303 SPRING GARDEN ST	GREENSBORO	Voluntary (AA)
NONCD0002114	NAI MAXWELL PROPERTY	612 INDUSTRIAL AVENUE	GREENSBORO	Eval. Pending
NONCD0002120	NATIONS BANK - MACKAY RD.	5013 MACKAY RD.	GREENSBORO	Eval. Pending
NONCD0002135	NCDOT - SITE #10 JAMESTOWN ASPHALT	5730 RIVERDALE DR.	JAMESTOWN	Eval. Pending
NONCD0002139	NCDOT - SITE #25 MARTIN MARIETTA GBORO	825 MARIETTA RD.	GREENSBORO	Eval. Pending
NONCD0002148	NCDOT - SITE #61 NORFOLK SOUTHERN/THOMPS	1124 S. HOLDEN ROAD	GREENSBORO	Eval. Pending
NONCD0002149	NCDOT - SITE #72 LARCO/SLOAN	1330 OLD JACKSON LAKE ROAD	HIGH POINT	NFA
NONCD0002133	NCDOT - SITE #8 STOKESDALE ASPHALT	6826 US HWY 158	STOKESDALE	Eval. Pending
NONCD0002197	NEW GENERATION YARN	1248 SPRINGWOOD CHURCH RD	GIBSONVILLE	Eval. Pending
NCD980503064	NORTH BUFFALO POLLUTION CONTROL	WHITE STREET	GREENSBORO	NFA
NCD991278839	NORTH STATE CHEMICALS	6211 HUNT RD	PLEASANT GARDEN	SPL
NONCD0002231	OHENRY CLEANERS	3210 SUMMIT AVENUE	GREENSBORO	Eval. Pending
NONCD0002236	OLYMPIC PRODUCTS	4100 PLEASANT GARDEN	GREENSBORO	Voluntary (AA)
NONCD0002911	ONE HOUR MARTINIZING	2519 HIGH POINT RD	GREENSBORO	Eval. Pending
NONCD0002257	PANEL CONCEPTS	415 WESTCLIFF RD.	GREENSBORO	NFA
NONCD0002986	PARKS SUZUKI/PARKS HOLDINGS	2307 & 2309 N MAIN ST	HIGH POINT	Eval. Pending
NONCD0002999	PARRIS & N MAIN ST SOL VENTS	2300 BLOCK N MAIN STREET	HIGH POINT	SPL
NONCD0002880	PATCHES BODY SHOP	1903 E GREEN ST	HIGH POINT	SPL
NONCD0001937	PATRICIAN FURNITURE-RAVINE	1105-1107 W MARKET CENTER DR	HIGH POINT	NFA w/ Restr.
NCD980503098	PFIZER INC/SKATE STADIUM	4500 BLOCK OF HIGH POINT	GREENSBORO	NFA
NONCD0002865	PIEDMONT TRIAD AIRPORT-AIR CARGO	6415 AIRPORT PKWY	GREENSBORO	Eval. Pending
NONCD0002313	PITTILLO PROPERTY, C.V. - B	1007CLEBURNE ST.	GREENSBORO	Eval. Pending
NONCD0002251	PLEASANT GARDEN RD CONTAMINATION	PLEASANT GARDEN RD & LAUREL	PLEASANT GARDEN	Eval. Pending
NCN000410797	PLEASANT GARDEN RD PCE @ 4710	4710 PLEASANT GARDEN RD	PLEASANT GARDEN	Eval. Pending
NONCD0001020	PRECISION FABRICS GROUP, INC	301 MEADOWVIEW ROAD	GREENSBORO	Voluntary (AA)
NONCD0002979	PRICE-SMITH PROPERTY	6116 HICKORY CREEK RD	HIGH POINT	Eval. Pending
NCD980557599	PRIVATE FARM	ROUTE 1	STOKESDALE	NFA
NONCD0002332	PROCTOR & GAMBLE - WEIGH SCALES	6200 BRYAN PARK ROAD	BROWNS SUMMIT	Eval. Pending
NONCD0002336	PROPERTY SHOP OF THE TRIAD, INC.	5443 FERGUSON ROAD	LIBERTY	NFA
NCD003219433	PUGH METAL FINISHING CORP	802 WEST GATE CITY BOULEVARD	GREENSBORO	NFA
NONCD0002355	R. W. MCCOLLUM CO., INC. - B	107 W. MEADOWVIEW RD.	GREENSBORO	Eval. Pending
NONCD0002479	RAILYARD PARKING LOT	120 BARNHARDT ST	GREENSBORO	Eval. Pending
NONCD0002391	REXAM CORPORATION - B	2619 PHOENIX DRIVE	GREENSBORO	Voluntary (AA)
NCD986180891	ROSS AVENUE PROPERTY	604 ROSS AVENUE	GREENSBORO	NFA
NCD003521960	ROYAL DEVELOPMENT CO., INC.	1417 COURTESY RD	HIGH POINT	NFA
NCD991277898	ROYAL DEVELOPMENT CO., INC.	125 KETTERING DR	HIGH POINT	NFA
NONCD0003139	RTC HILL BLDG	862 N RALEIGH ST	GREENSBORO	Eval. Pending
NONCD0002440	SAM'S MART #788	3101 SUMMIT AVE.	GREENSBORO	Eval. Pending
NCD980600449	SED, INC. RADAR ROAD	500 RADAR ROAD	GREENSBORO	SPL
NCD980712038	SED, INC. SWING COURT	SWING COURT	GREENSBORO	SPL
NONCD0002457	SHERFIELD RD WELLS	SHEFIELD ROAD	COLFAX	Eval. Pending
NCD071561864	SHERWIN WILLIAMS COMPANY	113 STAGECOACH TRAIL	GREENSBORO	Eval. Pending
NONCD0002473	SIERRA PROPERTY	725 S. ELM STREET	GREENSBORO	Eval. Pending
NCD980503114	SMITH FARM COLFAX #3	SR 2007	COLFAX	NFA
NONCD0002478	SMITH RESIDENCE, LUCY	215 STAGECOACH TRAIL	GREENSBORO	Eval. Pending

*Eval. Pending – Evaluations Pending*  
*SPL – Sites Priority List*  
*Voluntary (AA) – Voluntary Action*

*NFA – No Further Action*  
*NFA w/ Restr. – No Further Action with property-use restrictions*  
*Non-Haz Site – Non-hazardous substance site*

<i>Site ID No.</i>	<i>Site Name</i>	<i>Street Address</i>	<i>City</i>	<i>Category</i>
NONCD0002491	SOUTH SEA RATTAN	200 E. SENECA RD.	GREENSBORO	Voluntary (AA)
NONCD0002492	SOUTH SEA RATTAN - FAIRFAX ROAD	1708 FAIRFAX ROAD	GREENSBORO	Eval. Pending
NCN000410316	SOUTHERN MEADOWS SUBDIVISION	SOUTHERN MEADOWS DRIVE	STOKESDALE	Eval. Pending
NONCD0002501	SOUTHERN PLASTICS ENGINEERING	4643 N.HWY 29	GREENSBORO	Eval. Pending
NONCD0002532	STAPLES, L.P.	105 RAGSDALE RD.	JAMESTOWN	Eval. Pending
NONCD0002534	STARMOUNT CO-GREEN VALLEY RD	702-800 GREEN VALLEY RD	GREENSBORO	Eval. Pending
NONCD0002537	STATE STREET PROPERTIES	STATE ST.	GREENSBORO	NFA
NONCD0001365	STEVECOKNIT FABRICS COMPANY-B	2602 S ELM ST	GREENSBORO	Eval. Pending
NCD003220670	STRANDBERG ENGINEERING LABS	HIGHWAY 73 WEST	GREENSBORO	NFA
NCD024600579	SUPERIOR PRODUCTS COMPANY	4801 BURLINGTON RD	GREENSBORO	SPL
NONCD0002590	THOMAS BUILT BUSES - NONUST	412-RI RIDGEWAY PLACE	HIGH POINT	Eval. Pending
NONCD0002828	TP SHERWOOD LLC PROPERTY	2001 SHERWOOD ST	GREENSBORO	Eval. Pending
NCN000407333	TRIAD USED AUTO SALES	1520 ALAMANCE CHURCH RD	GREENSBORO	SPL
NONCD0002641	TZ OSBORNE WASTEWATER PLANT	HUFFINE MILL RD	GREENSBORO	Eval. Pending
NCD003216959	UNION CAMP CORPORATION	100 RAGSDALE RD	JAMESTOWN	NFA
NCD991278300	UNITED DRUM T/A RELIANCE UNIV.	214 BERKLEY ST	HIGH POINT	SPL
NONCD0002871	UNITED METAL FINISHING	133 BLUE BELL RD	GREENSBORO	Voluntary (AA)
NCD061795696	UNITEX CHEMICALS	520 BROOME RD	GREENSBORO	SPL
NCD089903983	UNIVAR USA, INC	3600 WEST WENDOVER AVE	GREENSBORO	Eval. Pending
NONCD0002655	UNIVERSITY SQUARE	830 WEST MARKET STREET	GREENSBORO	Eval. Pending
NONCD0002658	US AIRWAYS MAINTENANCE HANGAR-B	815 RADAR ROAD	GREENSBORO	Eval. Pending
NC3210022486	USA RESERVE XVIII AIRBORNE CORPS	156 PARRIS AVE	HIGH POINT	NFA
NC9210021755	USA RESERVE XVIII AIRBORNE CORPS	1120 CHURCH ST	GREENSBORO	NFA
NCD041415019	VALSPAR CORPORATION	1647 ENGLISH RD	HIGH POINT	Eval. Pending
NONCD0002667	VALSPAR MIRROR COATINGS	3125 SPRING GARDEN STREET	GREENSBORO	Eval. Pending
NONCD0002680	W & C INVESTMENTS - C	815-825 W GATE CITY BLVD	GREENSBORO	Eval. Pending
NONCD0002684	W.L. AUTO SERVICE	129 MONTLIEU AVENUE	GREENSBORO	Eval. Pending
NONCD0002357	WALKER AVE CURB MARKET (FRMR)	437-441 SPRING GARDEN ST	GREENSBORO	Eval. Pending
NONCD0002694	WAR MEMORIAL STADIUM	510 YANCEYVILLE STREET	GREENSBORO	Eval. Pending
NCD045179504	WESTINGHOUSE ELEC/GREENSBORO	406 BANNER AVE	GREENSBORO	NFA
NONCD0002859	WILCO #301	3610 W WENDOVER AVE	GREENSBORO	Eval. Pending
NCD982156812	WYSONG & MILES	4820 US HWY 29 N	GREENSBORO	Voluntary (AA)
NONCD0001436	YORKSHIRE DRIVE	2100 YORKSHIRE DR	GREENSBORO	Eval. Pending
NONCD0001007	ZIMMERMAN AND ASSOCIATES	5512 WEST MARKET STREET	GREENSBORO	NFA
<b>HALIFAX (21 Sites)</b>				
NONCD0001435	CAR CORNER	1049 EAST 10TH ST.		Eval. Pending
NONCD0002916	COASTAL LUMBER	1772 TRUEBLOOD RD	WELDON	Eval. Pending
NONCD0001071	DOE-SPUN	GIBBS AVE	HOLLISTER	NFA
NONCD0001666	ECKERD DRUG STORE	1845 E. 10TH STREET	ROANOKE RAPIDS	Eval. Pending
NONCD0001682	ENDERS RESIDENCE, FRANK	SR 1615	DARLINGTON	Eval. Pending
NCD067187302	FULFLEX	500 AIR BOSS PKWY	SCOTLAND NECK	SPL
NCSFN0406953	G&B/FARMER PROPERTY	DOUG HILL FARM RD (SR 1100)	SCOTLAND NECK	NFA
NCD000773507	GA-PACIFIC CORP/HDWD SAW	S DENNIS ST EXTENSION	ENFIELD	NFA w/ Restr.
NCD000773499	GA-PACIFIC CORP/TIMBER	SOUTH DENNIS STREET EXT.	ENFIELD	NFA
NCD980483275	HELENA CHEMICAL COMPANY	DENNIS STREET EXTENSION	ENFIELD	SPL
NCD000645705	KENNAMEAL, INC.	BECKER INDUSTRIAL PARK	ROANOKE RAPIDS	NFA
NCD057248759	PATCH RUBBER POND	GRACE BOULEVARD	ROANOKE RAPIDS	SPL
NONCD0002855	PATTERSON PROPERTY	900 JEFFERSON ST	ROANOKE RAPIDS	SPL
NCD980602163	PCB SPILLS	210 MILES OF NC HIGHWAY	ROANOKE RAPIDS	NFA
NONCD0002350	QUALITY FOREST PRODUCTS	HWY 301	ENFIELD	Voluntary (AA)
NCD062664883	REINCO CHEMICAL COMPANY	EAST 11 ST	ROANOKE RAPIDS	SPL
NONCD0003156	ROSEMARY COMPLEX	1200 HENRY ST	ROANOKE RAPIDS	Eval. Pending
NONCD0002556	STWOOTEN		WELDON	Eval. Pending
NONCD0001248	UNITED SALVAGE	BUTTERCUP LANE	ROANOKE RAPIDS	SPL
NONCD0002124	WELDON MILL (FRMR)	E 11TH ST & SYCAMORE ST	WELDON	SPL
NONCD0002706	WEST SIDE FOOD MART (FORMER)	GLENVIEW RD	ENFIELD	Eval. Pending
<b>HARNETT (14 Sites)</b>				
NONCD0002367	BETSY JOHNSON REGIONAL HOSPITAL	800 TILGHMAN DR	DUNN	Eval. Pending
NONCD0003097	CFI READY MIX_FRMR	306 E MCNEIL ST	LILLINGTON	Eval. Pending
NCD986188498	DURA-BUILT ENGINES CO	OFF HWY 55	COATS	NFA
NONCD0001683	ENERGY CONVERSION SYSTEMS	1 MORGANITE DRIVE	DUNN	Voluntary (AA)

*Eval. Pending – Evaluations Pending*  
*SPL – Sites Priority List*  
*Voluntary (AA) – Voluntary Action*

*NFA – No Further Action*  
*NFA w/ Restr. – No Further Action with property-use restrictions*  
*Non-Haz Site – Non-hazardous substance site*

<i>Site ID No.</i>	<i>Site Name</i>	<i>Street Address</i>	<i>City</i>	<i>Category</i>
NONCD0001687	ERWIN MILLS/BURLINGTON IND.	SOUTH BURLINGTON ST.	ERWIN	Eval. Pending
NONCD0001010	HARDEE SEPTAGE FARM		BUIES CREEK	NFA
NCD981027915	J STREET FLYASH DISPOSAL SITE	SR 1769	ERWIN	SPL
NONCD0001093	KIDDE FIRE FIGHTING	141 JUNNY RD	ANGIER	NFA
NCD981863814	LANCASTER PLATING	802 EDWARDS ROAD	LILLINGTON	SPL
NONCD0002165	NCDOT ASPHALT SITE #32/JOHNSON BROS	P.O. BOX 415	LILLINGTON	Eval. Pending
NONCD0001425	PETERBILT OF DUNN "A" PARCEL	1185 SADLER RD	DUNN	Voluntary (AA)
NONCD0001419	PETERBILT OF DUNN "B" PARCEL	1365 SADLER RD	DUNN	Eval. Pending
NONCD0001483	POPE PROPERTY	800 S WILSON AVE	DUNN	SPL
NONCD0003105	SAAB BARRACUDA FACILITY	608 E MCNEIL ST	LILLINGTON	Eval. Pending
<b>HAYWOOD (17 Sites)</b>				
NCD0000195701	A.C. LAWRENCE LEATHER CO	100 WEST MAIN STREET	HAZELWOOD	NFA
NCD986171445	BENFIELD CHEMICALS	OLD CANTON CLYDE HWY	CANTON	SPL
NCD986188001	CHAMPION INTERNATIONAL LANDFILL NO 1	SR 1571 & 1573	CANTON	SPL
NCD003148889	CHAMPION INTERNATIONAL_CANTON MILL	NEWFOUND STREET	CANTON	SPL
NCD986188019	CHAMPION LANDFILL NO 2	SR 1539	CANTON	SPL
NCD986188027	CHAMPION LANDFILL NO 3	SR 1550 I40	CANTON	SPL
NONCD0001473	CHAMPION-PIGEON RIVER SEEP	CANTON MILL	CANTON	Eval. Pending
NONCD0000059	DAYCO COCHRAN LANDFILL	RT 1 HYATT CREEK ROAD	WAYNESVILLE	SPL
NCD003148798	DAYCO CORP	BALSAM RD	WAYNESVILLE	SPL
NCD982119463	DAYCO LANDFILL CRYME COVE ROAD	SR 1134	WAYNESVILLE	SPL
NONCD0002956	FIE TOP ROAD SALT SITE	FIE TOP RD	MAGGIE VALLEY	Eval. Pending
NCD081333858	HOLSTON ENERGY INC/HOLSTON FUEL	19119 GREAT SMOKEY MTN EXPWAY	WAYNESVILLE	NFA
NONCD0000096	MASON DRUM STORAGE	42 FIBERVILLE STREET	CANTON	SPL
NONCD0002262	PANTRY 421 FORMER	P. O. BOX 1410	CANTON	Eval. Pending
NCD024852675	SCHULHOFFER JUNKYARD	HOWELL MILL ROAD	WAYNESVILLE	Eval. Pending
NONCD0002469	WR BOYD INVESTMENTS	90 HOWELL MILL RD	WAYNESVILLE	Eval. Pending
NCD986231520	ZOE LABS	HIGHWAY 19/23	CANTON	NFA
<b>HENDERSON (18 Sites)</b>				
NONCD0002569	ARVIN MERITOR, INC	1000 ROCKWELL DR	FLETCHER	Eval. Pending
NCD024617524	BELDING CORTICELLI THREAD CO.	US 64 W	HENDERSONVILLE	NFA
NCD054282272	CAROLINA LOG BLDGS, INC.	HOWARD GAP RD	FLETCHER	NFA
NONCD0001497	CHRISMAN'S GARAGE	6352 B HENDERSONVILLE ROAD	FLETCHER	Eval. Pending
NCD003150539	CRANSTON PRINT WORKS COMPANY	US 25	FLETCHER	NFA
NONCD0001603	DIAMOND BRAND CANVAS PRODUCTS	HIGHWAY 25	NAPLES	Eval. Pending
NONCD0001663	EATON FACILITY (FORMER)	LANE CREEK INDUSTRIAL PK.	FLETCHER	Eval. Pending
NCD003155405	FEDERAL PAPER BOARD CO., INC.	200 TABOR RD, SR 1809	EAST FLAT ROCK	NFA
NONCD0001722	FLETCHER PUBLIC WORKS SITE	21 HOWARD GAP RD.	FLETCHER	Eval. Pending
NONCD0001852	HIGHWAY 26 EAST WEIGHT STATION	HIGHWAY 26 EAST 15 MILE MARK	NAPLES	Eval. Pending
NONCD0002471	NAPLES ASHEVILLE HWY PCE	US 25 & I 26	NAPLES	Eval. Pending
NONCD0001090	OLD MILL BLDG	301 FOURTH AVE EAST	HENDERSONVILLE	SPL
NCD986185411	OLD WESTERN NC FAIRGROUNDS	BTWN US 176 & SOUTHER RR	EAST FLAT ROCK	NFA
NONCD0003130	ROBINSON TERRACE VOCS	810 ROBINSON TERRACE	HENDERSONVILLE	Eval. Pending
NCD986180917	SPANN PROPERTY	US HIGHWAY 25	HENDERSONVILLE	SPL
NCD062572391	STEELCASE, INCORPORATED	CANE CREEK IND PARK	FLETCHER	NFA
NONCD0002617	TRACY LIPE	31 KINGWOOD HILLS DR.	FLETCHER	Eval. Pending
NCD093334209	WILSON, RALPH PLASTICS	CANE CREEK IND PARK	FLETCHER	Voluntary (AA)
<b>HERTFORD (17 Sites)</b>				
NCD045924487	CAROLINA ALUMINUM/EASCO/ALFINITY	600 METCALF STREET	WINTON	SPL
NCD065288847	CF NITROGEN, INCORPORATED	HWY 45	WINTON	SPL
NONCD0001488	COLLEGE TEXACO (FRMR)	301 W MAIN ST	MURFREESBORO	NFA
NONCD0001685	EAST MAIN STREET PCE	EAST MAIN ST	MURFREESBORO	SPL
NONCD0002368	EASTERN CAR CARE (FRMR)	703 E MAIN ST	MURFREESBORO	SPL
NONCD0001677	ELECTRIC MOTOR SERVICE	2103 US HWY 13 SOUTH	AHOSKIE	SPL
NCD097724306	GA-PACIFIC CORP CHIP-N-SAW	HARRELLSVILLE HWY 561	AHOSKIE	NFA
NONCD0001952	KERR FACILITY - AHOSKIE	228JOHNNY MITCHELL RD.	AHOSKIE	SPL
NCD981929185	MIDNIGHT DUMPING	NC 11 & SR 1106	AHOSKIE	NFA
NONCD0001176	MURFREESBORO VENEER	307 N 2ND ST	MURFREESBORO	SPL
NONCD0002180	NCDOT FACILITY-UNION	NCSR 1130	UNION	Eval. Pending
NONCD0001029	R & D LAMINATORS INC	HOLLOMAN ROAD (SR 1187)	AHOSKIE	SPL
NONCD0002623	RED APPLE MARKETS #40 (FMR)	925 E MEMORIAL DR	AHOSKIE	SPL

*Eval. Pending – Evaluations Pending*  
*SPL – Sites Priority List*  
*Voluntary (AA) – Voluntary Action*

*NFA – No Further Action*  
*NFA w/ Restr. – No Further Action with property-use restrictions*  
*Non-Haz Site – Non-hazardous substance site*

<i>Site ID No.</i>	<i>Site Name</i>	<i>Street Address</i>	<i>City</i>	<i>Category</i>
NCN000410290	RIVERSIDE CHEMICAL	110 NC42 WEST	AHOSKIE	Eval. Pending
NONCD0001204	SOUTHERN STATES-AHOSKIE SERVICE	1383 MEMORIAL DR	AHOSKIE	Eval. Pending
NCN000407205	TRI-COUNTY AIRPORT	NC 561	AULANDER	SPL
NCD050412923	WEST POINT PEPPERELL AHOSKIE	MITCHEL ROAD	AHOSKIE	NFA
<b>HOKE (5 Sites)</b>				
NONCD0002834	BURLINGTON INDUSTRIES	1000 TURNPIKE RD	RAEFORD	Eval. Pending
NCD981021546	KOPPERS BORROW PIT	RT. 211	ASHLEY HEIGHTS	NFA
NONCD0001998	LEONARD THOMPSON (GROVES SALVAGE)	T C JONES ROAD	RAEFORD	Eval. Pending
NC0001279710	WOODY WILSON BATTERY/ASHLEY HEIGHTS	HWY 211	ASHLEY HEIGHTS	SPL
NONCD0000005	WOODY WILSON-MCCAIN	SR1215 & SR1219	MCCAIN	Eval. Pending
<b>HYDE (1 Site)</b>				
NONCD0001886	HYDE COUNTY COURTHOUSE	30 OYSTER CREEK RD	SWAN QUARTER	SPL
<b>IREDELL (43 Sites)</b>				
NONCD0001230	AG LIQUIDS	2504 DAVIE AVENUE	STATESVILLE	Eval. Pending
NCD048462881	ARMLOY CO OF NC/HI-TECH	1603 SALISBURY ROAD	STATESVILLE	SPL
NONCD0000070	BENFIELD SANITATION SERVICE	1809 W FRONT ST	STATESVILLE	SPL
NONCD0001339	BENFIELDS PAINT AND BODY SHOP	SR 2308	STATESVILLE	Eval. Pending
NCD097362594	BERNHART FURNITURE CO. PLANT #8	HWY 21	TROUTMAN	NFA
NONCD0001402	BURLINGTON INDUSTRIES	476 SOUTH MAIN STREET	MOORESVILLE	Eval. Pending
NONCD0001481	CHARLOTTE HIGHWAY WELLS	CHARLOTTE HIGHWAY & CORNELIU	MOORESVILLE	Eval. Pending
NCD081434219	CLARK EQUIPMENT COMPANY/AXLE DIV.	140 & 177	STATESVILLE	NFA
NCD986230688	COMMERCIAL VEHICLE GROUP, INC	2227 OLD SALISBURY HWY (US 70)	STATESVILLE	Voluntary (AA)
NONCD0001580	D&G MART SOLVENTS	792 BRAWLEY SCHOOL ROAD	MOORESVILLE	Eval. Pending
NONCD0001761	GENERAL STORE SOLVENTS	849 OKARIDGE FARM ROAD	MOORESVILLE	Eval. Pending
NCD980600530	GTE PRODUCTS CORPORATION	SR 2350	TROUTMAN	NFA
NCD0003215696	HUNT MANUFACTURING	2301 SPEEDBALL ROAD	STATESVILLE	Voluntary (AA)
NONCD0001902	INGERSOLL RAND	800-A BEATY RD.	DAVIDSON	Voluntary (AA)
NONCD0000094	IREDELL COUNTY FIRE TRAINING GRNDS	MURDOCK ROAD	TROUTMAN	NFA
NONCD0001918	JANTZEN WELL- G.L.WILSON	WILSON PARK ROAD	STATESVILLE	Eval. Pending
NONCD0001931	JOHN BOYLE FACILITY	STATESVILLE	STATESVILLE	Eval. Pending
NONCD0002034	MARTIN PROPERTY #2	2328 DAVIE AVE	STATESVILLE	Eval. Pending
NONCD0002892	MERCHANTS METALS (MMI PRODUCTS)	165 FANJOY RD	STATESVILLE	Eval. Pending
NONCD0002173	NC DOT ASPHALT SITE #66/APAC	164 BOSTIAN BRIDGE DR (OFF BUF	STATESVILLE	Eval. Pending
NCD003235413	NIEMAND INDUSTRIES	2500 WEST FRONT STREET	STATESVILLE	NFA
NONCD0002213	NORTEX INTERNATIONAL, INC	523 PATTERSON AVE	MOORESVILLE	NFA
NONCD0002214	NORTH AMERICAN PRODUCTS	1053 CRAWFORD RD	STATESVILLE	Eval. Pending
NONCD0002226	O W SLANE GLASS WELL	606 MECHAM ROAD	STATESVILLE	Eval. Pending
NONCD0002031	OLD MOUNTAIN & BUFFALO SHOALS RDS WELLS	BUFFALO SHOALS & OLD MOUNTAIN	STATESVILLE	Eval. Pending
NONCD0002813	OLD MOUNTAIN RD WATER SUPPLY WELLS	OLD MOUNTAIN RD & N MAIN ST	TROUTMAN	Eval. Pending
NCD003520301	OVERCASH MACHINE SHOP, INC.	865 CONNOR STREET	STATESVILLE	SPL
NONCD0002733	PERTH ROAD PCE SITE	1156 PERTH RD	TROUTMAN	Eval. Pending
NONCD0002804	PETRO EXPRESS #31	131 TURNERSBURG HWY (HWY21)	STATESVILLE	Eval. Pending
NONCD0002307	PILCH, INC (FORMERLY PEARTREE RD)	PILCH RD	TROUTMAN	Eval. Pending
NONCD0002337	PSNC ENERGY MOORESVILLE, FORMER	1116 & 1122 NORTH MAIN STREET	MOORESVILLE	Eval. Pending
NONCD0002342	PUBLIC SERVICE COMPANY OF NORTH CAROLINA	433 DRAKE STREET	STATESVILLE	Eval. Pending
NONCD0002427	ROYSTER-CLARK FERTILIZER FACILITY	3210 TAYLORSVILLE HIGHWAY	STATESVILLE	Eval. Pending
NONCD0002465	SHELBY WILLIAMS - STATESVILLE PLANT	401 MEACHAM ROAD	STATESVILLE	Eval. Pending
NONCD0002481	SMITHS DRY CLEANERS #2	225 GORDON AVENUE	STATESVILLE	Eval. Pending
NCD042269134	SOUTHERN SCREW/FARLEY METALS	1225 BARKLEY RD	STATESVILLE	SPL
NONCD0000033	SPRINGS IND/UNIGLASS IND.	535 CONNER ST.	STATESVILLE	Eval. Pending
NCD986197291	STATESVILLE COAL GAS PLANT	615 SOUTH CENTER STREET	STATESVILLE	Voluntary (AA)
NONCD0002596	THONET PROPERTY #2	WISE STREET AND MEETING STREET	STATESVILLE	Eval. Pending
NONCD0002635	TROUTMAN PULPWOOD #2	116 WHITE MILL RD	STATESVILLE	Eval. Pending
NONCD0002649	UNITED ENGRAVING	320 MEACHAM ROAD	STATESVILLE	Eval. Pending
NCD003236841	WARLICK PAINT COMPANY	945 MONROE ST	STATESVILLE	SPL
NONCD0002722	WILDWOOD LOOP	133 - 137 WILDWOOD LOOP	STATESVILLE	Eval. Pending
<b>JACKSON (1 Site)</b>				
NONCD0001630	DOT-ASPHALT TESTING SITE #18	SR 1377	DILLSBORO	Eval. Pending
<b>JOHNSTON (26 Sites)</b>				
NONCD0003113	3C PACKAGING	1000 CC DRIVE	CLAYTON	Eval. Pending

*Eval. Pending – Evaluations Pending*  
*SPL – Sites Priority List*  
*Voluntary (AA) – Voluntary Action*

*NFA – No Further Action*  
*NFA w/Restr. – No Further Action with property-use restrictions*  
*Non-Haz Site – Non-hazardous substance site*

<i>Site ID No.</i>	<i>Site Name</i>	<i>Street Address</i>	<i>City</i>	<i>Category</i>
NCD000770032	AMERICAN PETROFINA MKTG	SR 1929	SELMA	NFA
NONCD0001208	APAC-PRINCETON ASPHALT PLANT	1288 RAINS MILL RD	PRINCETON	NFA
NCD042888230	ASM CORPORATION	1211 S FIRST ST	SMITHFIELD	NFA
NONCD0001340	BENSON NEWSPAPER PRINTING	611 CHICOPEE ROAD	BENSON	Eval. Pending
NCD075559526	BP OIL/GULF PRODUCTS DIVISION	WILSON'S MILL RD SR 1003	SELMA	NFA
NONCD0001405	BURLINGTON INDUSTRIES-SMITHFIELD	1305 GRAM STREET, PO BOX 691	SMITHFIELD	Eval. Pending
NONCD0001463	CASTLEBERRY PROPERTY	451 EAST MAIN STREET	CLAYTON	Eval. Pending
NONCD0002852	CLAYTON FARMS	1833 LOOP RD	CLAYTON	SPL
NCD054417308	COASTAL CHEMICAL CORP.	NC 42	CLAYTON	SPL
NCD086330412	DATA GENERAL CORPORATION	NC 42 E	CLAYTON	NFA
NONCD0002853	EATON MANUFACTURING	1100 E PRESTON ST	SELMA	Voluntary (AA)
NCD003528825	FIELDCREST MILLS INC.	WALPAT RD	SMITHFIELD	SPL
NCD009305699	GTE SYLVANIA, INC.	INDUSTRIAL PARK DR	SMITHFIELD	SPL
NCN000410293	GURMICO CHEMICALS	9710 HWY 70 E	PRINCETON	Eval. Pending
NONCD0003079	KINDER MORGAN SELMA SPILL	2200 W OAK ST	SELMA	Eval. Pending
NONCD0002076	MILLERS AUTO SALES	13513 US HIGHWAY 70	CLAYTON	NFA
NONCD0002897	NC DOT BRIDGE #71	BUFFALO CRK & NC96 BRIDGE	SELMA	Eval. Pending
NONCD0002186	NC DOT SELMA PLANT P-11	PEEDIN STREET A.G. LEE TRUCK ST	SELMA	Eval. Pending
NCD986171338	PEELE CO. PESTICIDE DISPOSAL	NC 42 EAST	CLAYTON	SPL
NONCD0002376	RAY'S GARAGE	8535 HIGHWAY 301 SOUTH	FOUR OAKS	Eval. Pending
NONCD0002447	SAUCEDO PROP. / NCDOT SITE #69	US HWY. 701	NEWTON GROVE	Eval. Pending
NCD991278730	SQUIBB E R & SONS	FLOWERS RD	KENLY	SPL
NCD003183480	UNION CAMP CORPORATION	524 BROGDEN RD	SMITHFIELD	SPL
NONCD0001148	UNION CARBIDE	HWY 42	CLAYTON	SPL
NONCD0002840	WEST CLAYTON MOBILE VILLAGE	OLD US 70 WEST	CLAYTON	NFA
<b>JONES (1 Site)</b>				
NONCD0001270	ANDRE DIXON	125 GIBBS LANE	TRENTON	Eval. Pending
<b>LEE (32 Sites)</b>				
NONCD0001030	BLR	2911 LEE AVENUE	SANFORD	SPL
NCD982119588	BUCKHORN ROAD	2427 BUCKHORN ROAD	SANFORD	NFA
NONCD0000049	C. E. SMITH PROPERTY	1400 TRAMWAY ROAD	SANFORD	NFA
NCD981929813	CARBONTON ROAD DRUM SITE	2816 CARBONTON ROAD	SANFORD	NFA
NONCD0001456	CARRIER RENTAL SYSTEMS	4300 OAK PARK	SANFORD	Eval. Pending
NONCD0003085	COCA COLA SANFORD	1605 HAWKINS AVE	SANFORD	Eval. Pending
NCD003218161	CORNELL-DUBILIER ELECTRONICS	2652 DALYRUMPLE STREET	SANFORD	SPL
NCD981747934	COX MILL ROAD PLATING	3723 COX MILL ROAD	SANFORD	NFA
NC0000998336	CP PROPERTIES	2350 BROWN ROAD	SANFORD	SPL
NONCD0001662	EATON CORPORATION - SANFORD	3020 LEE AVENUE	SANFORD	Voluntary (AA)
NONCD0003104	LEE AVE PCE CONTAMINATION	2820 LEE AVE	SANFORD	Eval. Pending
NONCD0001988	LEE PAVING / NCDOT SITE #31	SR 1179 (ROCKY FORK CH.RD.)	SANFORD	Eval. Pending
NONCD0002013	LOCK ON	1506 LANDIS STREET	SANFORD	Eval. Pending
NONCD0002027	MAKEPEACE PROPERTY	1214 HAWKINS AVENUE	SANFORD	Eval. Pending
NONCD0002090	MOEN - SANFORD	2609 COX MILL RD.	SANFORD	NFA w/ Restr.
NONCD0002188	NCDOT SITE #44/QUAIL RIDGE	QUAIL RIDGE DR.	SANFORD	Eval. Pending
NONCD0003065	PANTRY 219	1413 BROADWAY	SANFORD	Eval. Pending
NONCD0002944	PANTRY 385	3420 WICKER ST	SANFORD	Eval. Pending
NCD057037178	PFIZER INC/COTY DIVISION	COX MILL RD & HWY 42 E	SANFORD	SPL
NCN000409854	ROMATIC MANUFACTURING	402 E ROSE ST	SANFORD	SPL
NONCD0002436	SAIDEN TECHNOLOGIES	5618 CLYDE RHYNE DRIVE	SANFORD	Eval. Pending
NCD981021652	SAN LEE PARK	PUMPING STATION RD-NC1510	SANFORD	NFA
NCD000281832	SANFORD PLATING COMPANY	SR 1466	SANFORD	SPL
NONCD0002446	SAPONA MILLS	311 EAST ROSE STREET	SANFORD	Eval. Pending
NCD067428821	SIEMENS-ALLIS, INC/SWITCHGEAR DIV	5000 WOMACK ROAD	SANFORD	SPL
NCD053490462	SINGER CO/FURNITURE DIV SANFORD	133 CHARLOTTE AVE	SANFORD	NFA
NONCD0002512	SPANCO INDUSTRIES	1604 BOON TRAIL RD.	SANFORD	Eval. Pending
NCD067427922	STANADYNE, INC.	COX MILL RD	SANFORD	NFA
NONCD0002531	STANLEY FASTENING	2903 LEE AVE	SANFORD	SPL
NONCD0002843	TRION, INC	101 MCNEILL RD	SANFORD	Voluntary (AA)
NCN000409783	WHITIN ROBERTS PLANT #2	202 MAPLE AVE	SANFORD	SPL
NONCD0002998	WICKER ST NAPHTHALENE	229 WICKER ST	SANFORD	Eval. Pending

**LENOIR (15 Sites)**

*Eval. Pending – Evaluations Pending*  
*SPL – Sites Priority List*  
*Voluntary (AA) – Voluntary Action*

*NFA – No Further Action*  
*NFA w/ Restr. – No Further Action with property-use restrictions*  
*Non-Haz Site – Non-hazardous substance site*



<i>Site ID No.</i>	<i>Site Name</i>	<i>Street Address</i>	<i>City</i>	<i>Category</i>
NONCD0002576	CASWELL CENTER RESEARCH FARM	2415 W VERNON AVE	KINSTON	Eval. Pending
NONCD0001521	COASTAL LUMBER COMPANY - KINSTON SAWMILL	800 HULL ROAD	KINSTON	Eval. Pending
NONCD0001524	COCA COLA WAREHOUSE	4191 W VERNON AVE	KINSTON	NFA
NONCD0002004	COLONIAL ICE COMPANY (FRMR)	405 E KING ST	KINSTON	Eval. Pending
NCN000410174	DALY-HERRING COMPANY/PRILLAMAN	NEUSE RD	KINSTON	Eval. Pending
NONCD0002818	DUPONT-KENTEC	BRAXTON RD (SR 1802)	GRIFTON	Voluntary (AA)
NONCD0001877	HUGH D. WALLER-TRAVELERS	224 E WASHINGTON ST	LA GRANGE	Eval. Pending
NCD986197366	KINSTON COAL GAS PLANT	SOUTH & HERITAGE STREETS	KINSTON	Voluntary (AA)
NONCD0003031	KINSTON SHIRT FACTORY	501 E CASWELL ST	KINSTON	Eval. Pending
NCD986214989	KINSTON TORNADO SITE	STATE ROAD 1921	KINSTON	NFA
NONCD0002028	MALLARD GRIFFIN LUMBER	1401 W. VERNON AVE.	KINSTON	Eval. Pending
NONCD0002886	SALE FORD	1145 US HWY 258	KINSTON	NFA
NONCD0002915	SUTTON PROPERTY	223 E WASHINGTON ST	LA GRANGE	Eval. Pending
NCN000407582	WEST PHARMACEUTICAL SERVICES	2525 ROUSE RD EXT	KINSTON	Voluntary (AA)
NONCD0002755	WOODS SERVICE STATION - FORMER	108 W. WASHINGTON STREET	LA GRANGE	Eval. Pending
<b>LINCOLN (22 Sites)</b>				
NONCD0001827	ABERNETHY TEXACO PCE	5781 E HWY 150	LINCOLNTON	Eval. Pending
NONCD0001883	ASPEN STREET PCE	N ASPEN ST	LINCOLNTON	Eval. Pending
NONCD0001526	COCHRANE FURN. DIV #15	402 SOUTH EDWARDS ST	LINCOLNTON	Eval. Pending
NONCD0001577	CULP, INC. (FORMERLY ARTEE INDUSTRIES)	1808 INDIAN CREEK ROAD	LINCOLNTON	Eval. Pending
NONCD0003059	EAST LINCOLN FIRE STATION (FRMR)	7654 NC HWY 73	STANLEY	Eval. Pending
NONCD0002673	ENVIRONETICS BURN SITE	ASHBURY CHURCH RD	IRONTON	Eval. Pending
NONCD0001703	FAIRLAND LANE	125 FAIRLAND LANE	LINCOLNTON	Eval. Pending
NCD981929367	FURNACE ROAD ABANDONED DRUMS	SR 1355	LINCOLNTON	NFA
NONCD0001069	GENERAL MARBLE COMPANY	350 NORTH GENERALS BLVD	LINCOLNTON	Eval. Pending
NCD049772023	H & S PROCESSORS, INC.	NC HIGHWAY 150 WEST	LINCOLNTON	SPL
NONCD0001838	HELMER WELL	5420 BIG CREEK HOLLAR	ALEXIS	Eval. Pending
NONCD0002914	HERNDON CHAPEL CHURCH LANE	225&235 HERNDON CHAPEL CHURCH	LINCOLNTON	Eval. Pending
NCD083674713	HULL SERVICE STATION/PHILLIPS 66	HIGHWAY 274 SOUTH	VALE	SPL
NONCD0002386	REINHARDT CIRCLE TCE SITE	REINHARDT CIRCLE	IRON STATION	Eval. Pending
NONCD0002396	RHYNE MILLS, INC.	HWY 150, LINCOLNTON	LINCOLNTON	Eval. Pending
NONCD0001154	ROBERT BOSCH TOOL CORP	129 LEGIONAIRE RD	LINCOLNTON	Voluntary (AA)
NCN000410439	SOUTHSIDE ROAD INCIDENT	SOUTHSIDE RD & SOUTHFORK RD	LINCOLNTON	Eval. Pending
NONCD0002587	TEXTILE PIECE DYEING	HIGHWAY 321, NORTH BYPASS	LINCOLNTON	Eval. Pending
NONCD0000009	TREND LINE FURNITURE CORP.	321 INDUSTRIAL PARK ROAD	LINCOLNTON	NFA
NONCD0002924	US \$2.50 CLEANERS	7558 HWY 73	DENVER	Eval. Pending
NCD990745242	VERMONT AMERICAN CORPORATION	MAIDEN HWY 321 N	LINCOLNTON	NFA
NONCD0002696	WARLICKS GROCERY	2673 PLATEAU ROAD	VALE	Eval. Pending
<b>MACON (2 Sites)</b>				
NONCD0001737	FRANKLIN QUARRY-NC DOT-SITE #15	HIGHWAY 64	FRANKLIN	Eval. Pending
NONCD0002967	PARRISH PROPERTY-DESOTO TRAIL	3370 BRYSON CITY RD	FRANKLIN	Eval. Pending
<b>MADISON (6 Sites)</b>				
NONCD0002955	ANDREWS AVE SOLVENT RELEASE	172 S ANDREWS AVE	HOT SPRINGS	Eval. Pending
NONCD0001543	COOKS FARM AND GARDEN	4050 NC HIGHWAY 208	MARSHALL	Eval. Pending
NCN000410861	DERRINGER DRIVE	DERRINGER DRIVE	MARSHALL	Eval. Pending
NCD062571658	HONEYWELL MICRO SWITCH DIV.	1 HICKORY DRIVE	MARS HILL	SPL
NONCD0001884	HWY 23 ACETIC ACID SPILL	HIGHWAY 23	MARS HILL	Eval. Pending
NCD980848782	MADISON COUNTY CYANIDE SITE	RT 2/HWY 63		SPL
<b>MARTIN (11 Sites)</b>				
NONCD0001235	ALAMAC KNITS (DYERSBURG CORP.)	NC HWY 125	HAMILTON	Eval. Pending
NONCD0000013	CAROLINA HARDWOODS	158 FACTORY STREET	WILLIAMSTON	SPL
NONCD0001169	LIBERTY FABRICS (FORMER)	US 64	JAMESVILLE	SPL
NCD000623223	MARTIN MANUFACTURING PROPERTIES	E MAIN ST US 17	WILLIAMSTON	SPL
NCD981030893	MUSIC CLUB PESTICIDE SITE	SE QUADRANT OF INT US 17	WILLIAMSTON	SPL
NONCD0001161	PEELE'S SERVICE STATION/HONORA MANNING	2771 OLD HWY 64	JAMESVILLE	Eval. Pending
NONCD0002381	REDDICK FUMIGANTS, INC.	3002 WEST MAIN STREET	WILLIAMSTON	SPL
NONCD0001016	ROYSTER-CLARK FERTILIZER PLANT	1598 HINES RD	OAK CITY	SPL
NONCD0002798	TOWN AND COUNTRY CLEANERS	617 WASHINGTON ST	WILLIAMSTON	SPL
NCD981744618	UNITED ORGANICS		WILLIAMSTON	NFA
NCD003184520	WEST POINT PEPPERELL HAMILTON	HWY 125	HAMILTON	NFA

*Eval. Pending – Evaluations Pending*  
*SPL – Sites Priority List*  
*Voluntary (AA) – Voluntary Action*

*NFA – No Further Action*  
*NFA w/Restr. – No Further Action with property-use restrictions*  
*Non-Haz Site – Non-hazardous substance site*

<i>Site ID No.</i>	<i>Site Name</i>	<i>Street Address</i>	<i>City</i>	<i>Category</i>
<b>MCDOWELL (12 Sites)</b>				
NCD003157377	AMERICAN THREAD/SEVIER PLANT	630 AMERICAN THREAD RD	MARION	NFA w/ Restr.
NONCD0002389	APACHE WELLS	640 APACHE PATH	MARION	Eval. Pending
NCN000410250	ETHAN ALLEN FURNITURE	HWY 70	OLD FORT	NFA
NCD074510728	ETHAN ALLEN INC./BLUE RIDGE DIV.	COMMERCE STREET	OLD FORT	NFA
NONCD0001075	HIGGINS TOWNSHIP FIRING RANGE	NC 226	MARION	NFA
NCD980838551	MCDOWELL FIREMAN ASSOCIATION SITE	SR 1214 GREENLEE ROAD	MARION	SPL
NCN000410289	METAL INDUSTRIES	HWY 70 WEST	MARION	Eval. Pending
NONCD0002435	MY FAVORITE MARTIN TRUCK ACCIDENT	US 221 S RT OF WAY	MARION	Eval. Pending
NONCD0001128	RESOLUTION PACKAGING	468 CAROLINA AVE	MARION	SPL
NCD986232676	ROCK-TENN MARION FOLDING	33 BURGIN ST	MARION	SPL
NCD059140764	TRAVENOL LABS, INCORPORATED	HWY 221 N	MARION	NFA
NONCD0000010	UNITED MERCHANTS/OLD FORT PLANT	NORTH OF INTERSTATE 40	OLD FORT	Eval. Pending
<b>MECKLENBURG (381 Sites)</b>				
NONCD0001211	200 NORTH TRYON STREET	200 N. TRYON STREET	CHARLOTTE	Eval. Pending
NCD002571438	ABC ENGRAVERS	724 NORTH I-85	CHARLOTTE	SPL
NCD024462327	ACADEMY STEEL DRUM	3213 RIDGE RD	MATTHEWS	NFA w/ Restr.
NCD045451473	ACE CHEMICAL CORPORATION	9801 S TRYON ST	CHARLOTTE	SPL
NONCD0001231	AIR LIQUIDE	2414 SOUTH BOULEVARD	CHARLOTTE	Eval. Pending
NONCD0001251	ALPHAGARY CORP	9635 INDUSTRIAL DRIVE	PINEVILLE	Eval. Pending
NCD085082311	AMERICAN COLORS INCORPORATED	831 MORETZ AVE	CHARLOTTE	NFA
NONCD0001255	AMERICAN FENCE SOLVENTS	3605 SOUTH TRYON STREET	CHARLOTTE	Eval. Pending
NONCD0001257	AMERICAN TRUETZSCHLER	12300 MOORES CHAPEL ROAD	CHARLOTTE	Eval. Pending
NCD119168813	ANILOX ROLL COMPANY	4840 WALLACE NEAL RD	CHARLOTTE	NFA
NCD047257472	APPLIED RESEARCH GROUP, INC.	2221 N. DAVIDSON STREET	CHARLOTTE	SPL
NCD074511361	AQUAIR CORPORATION	13300 SAM NEELY RD	CHARLOTTE	SPL
NONCD0001282	ARATEX FACILITY (ARAMARK)	2321 WILKINSON BLVD	CHARLOTTE	Eval. Pending
NONCD0001174	ARROW LAUNDRY	4735 MONROE RD	CHARLOTTE	SPL
NONCD0001992	ATANDO AVE SOLVENT CONTAMINATION	527 ATANDO AVE	CHARLOTTE	Eval. Pending
NONCD0001301	AUTO VERKS	1800 COMMONWEALTH AVENUE	CHARLOTTE	Eval. Pending
NONCD0002019	AZALEA LANE CONTAMINATION	HARTLEY ST & AZALEA LN	CHARLOTTE	Eval. Pending
NONCD0001132	BALDOR ELECTRIC COMPANY	3821 BARRINGER RD	CHARLOTTE	Eval. Pending
NONCD0002934	BANCROFT ST GROUNDWATER CONTAMINATION	1906 BANCROFT ST	CHARLOTTE	Eval. Pending
NONCD0000068	BARON-BLAKESLEE DIVISION		CHARLOTTE	NFA
NCD003149705	BASF WAYNDOTTE CORPORATION	4330 CHESAPEAKE DR	CHARLOTTE	Voluntary (AA)
NONCD0001326	BEACHAM PROPERTY	420 W TREMONT AVENUE	CHARLOTTE	Eval. Pending
NONCD0003075	BEATTIES FORD RD PCE CONTAMINATION	BEATTIES FORD RD	CHARLOTTE	Eval. Pending
NONCD0001334	BELLSOUTH WORK CENTER SOLVENTS	24TH STREET	CHARLOTTE	Eval. Pending
NONCD0001958	BELTON STREET SOLVENTS	BELTON ST & GREYSTONE RD	CHARLOTTE	Eval. Pending
NONCD0001338	BENDEL CORPORATION	4823 NORTH GRAHAM STREET	CHARLOTTE	Eval. Pending
NCD083673590	BENDIX CORPORATION	701 NORTH I-85 ACCESS RD	CHARLOTTE	Eval. Pending
NCN000410558	BENNETT STREET (316) CONTAMINATION	316 BENNETT ST	CHARLOTTE	Eval. Pending
NONCD0001352	BIRNAMWOOD LANE	14624 BIRNAMWOOD LANE	CHARLOTTE	Eval. Pending
NONCD0003158	BLAND STREET CONTAMINATION	322 W. BLAND ST	CHARLOTTE	Eval. Pending
NONCD0003029	BLOCK 42	500 N COLLEGE ST	CHARLOTTE	Eval. Pending
NONCD0001360	BLYTHE CONSTRUCTION-PINEVILLE	10500 OLD NATIONS FORD ROAD	PINEVILLE	Eval. Pending
NONCD0001366	BONDS DISTRIBUTING - SOLVENTS	10227 MALLARD CREEK ROAD	CHARLOTTE	Eval. Pending
NCD049774375	BORDEN CHEMICAL PRINTING INK	3013 GRIFFITH ST	CHARLOTTE	NFA
NONCD0001372	BOXER TEXTILE MACHINERY CO	1000 WEST MOREHEAD STREET	CHARLOTTE	Eval. Pending
NONCD0002796	BRENNTAG SOUTHEAST	11750 FRUEHAUF DR	CHARLOTTE	Eval. Pending
NONCD0002860	BREVARD & 4TH STS CONTAMINATION	BREVARD AND 4TH STS	CHARLOTTE	Eval. Pending
NONCD0001380	BRIDGESTONE/FIRESTONE RETAIL SERVICES	530 S TRYON STREET	CHARLOTTE	Eval. Pending
NONCD0001387	BROOKWOOD DEVELOPMENT	301 SOUTH COLLEGE STREET	CHARLOTTE	Eval. Pending
NCD055165005	BUDD LEE PAVING COMPANY	8521 MT. HOLLY RD	CHARLOTTE	NFA
NONCD0001413	C BAKER WELL	6505 WISTERIA DRIVE	CHARLOTTE	Eval. Pending
NCD981022288	C&T REFINERY	4800 SOUTH BOULEVARD	CHARLOTTE	SPL
NONCD0002634	CAMDEN, KINGSTON, & PARK SOLVENTS	W KINGSTON AVE & CAMDEN RD	CHARLOTTE	Eval. Pending
NONCD0003035	CAROLINA ASBESTOS CORP	301 DEPOT ST	DAVIDSON	Eval. Pending
NCD003150208	CAROLINA COATINGS, INC.	711 PRESSLEY RD	CHARLOTTE	NFA
NONCD0001104	CATO FARMS	11415 TOM SHORT ROAD	CHARLOTTE	Eval. Pending
NONCD0001067	CC DICKSON	1524 SOUTH BOULEVARD	CHARLOTTE	SPL

*Eval. Pending – Evaluations Pending*  
*SPL – Sites Priority List*  
*Voluntary (AA) – Voluntary Action*

*NFA – No Further Action*  
*NFA w/ Restr. – No Further Action with property-use restrictions*  
*Non-Haz Site – Non-hazardous substance site*

<i>Site ID No.</i>	<i>Site Name</i>	<i>Street Address</i>	<i>City</i>	<i>Category</i>
NCD000608117	CELANESE CORPORATION/FIBERS TECH	2300 ARCHDALE DR	CHARLOTTE	Voluntary (AA)
NONCD0003129	CENTRAL AVE METALS	1400 CENTRAL AVE	CHARLOTTE	Eval. Pending
NCD046148540	CENTRAL TRANSPORT COMPANY	600 MELYNDA ROAD	CHARLOTTE	SPL
NONCD0003012	CHADBURN GOTHAM, INC	JORDAN PL & DAVIDSON ST	CHARLOTTE	Eval. Pending
NONCD0001478	CHARLOTTE AIRCRAFT #3	7705 EAST W.T. HARRIS BLVD	CHARLOTTE	Eval. Pending
NONCD0001150	CHARLOTTE BATTERY	2926 YOUNGBLOOD ST	CHARLOTTE	SPL
NCD986188811	CHARLOTTE COAL GAS PLANT NO. 1	200 SOUTH COLLEGE STREET	CHARLOTTE	Eval. Pending
NCD986188803	CHARLOTTE COAL GAS PLANT NO. 2	1400 SOUTH BOULEVARD	CHARLOTTE	Voluntary (AA)
NONCD0001480	CHARLOTTE DOUGLAS AIRPORT 7	5501 JOSH BIRMINGHAM PARKWAY	CHARLOTTE	Eval. Pending
NCD024468597	CHARLOTTE STEEL DRUM	2900 WEST TRADE STREET	CHARLOTTE	SPL
NCD981861214	CHARLOTTE TRANSPORTATION TERMINAL	2246 OLD STEELE CREEK RD	CHARLOTTE	Voluntary (AA)
NONCD0001487	CHEMATRON	5216 HOVIS ROAD	CHARLOTTE	Eval. Pending
NONCD0002907	CHEM-TEX (FRMR) AKA CLASSIC COFFEE	1016 & 1024 MONTANA DR	CHARLOTTE	Eval. Pending
NCD986188803	CHEROKEE OIL	925 SOUTH SUMMIT AVE	CHARLOTTE	SPL
NCD980799019	CHEROKEE OIL	1201 BERRYHILL ROAD	CHARLOTTE	SPL
NONCD0002806	CHILDRESS DRY CLEANING/GREYLIN BUS PK	9101 MONROE RD	CHARLOTTE	Eval. Pending
NONCD0001499	CHT FACILITY M-2 WAREHOUSE	5046 OLD PINEVILLE ROAD	CHARLOTTE	Eval. Pending
NONCD0000041	CIBA-GEIGY	WESTINGHOUSE BLVD	CHARLOTTE	Voluntary (AA)
NONCD0001501	CIRCLE K 5111 - SOLVENTS	2833 FREEDOM DRIVE	CHARLOTTE	Eval. Pending
NONCD0001206	CITY OF CHARLOTTE DOT STREET MAINTENANCE	4600 SWEDEN RD	CHARLOTTE	Eval. Pending
NONCD0002805	CITY OF CHARLOTTE-SCALEYBARK SITE	3610 SOUTH BLVD & CLANTON RD	CHARLOTTE	Eval. Pending
NONCD0001507	CITY PLUMBING & HEATING CO	211 TUCKASEEGEE ROAD	CHARLOTTE	Eval. Pending
NONCD0001509	CLAIRE MANUFACTURING	2120 NORTH CHURCH STREET	CHARLOTTE	Voluntary (AA)
NONCD0002994	CLARKSON STREET CONTAMINATION	908 S CLARKSON ST	CHARLOTTE	Eval. Pending
NONCD0002845	CLAWSON RADIATOR (FORMER)	108 WEST PARK RD	CHARLOTTE	Eval. Pending
NONCD0001515	CLINIPAD	7101 MACFARLANE BLVD	CHARLOTTE	Eval. Pending
NCN000407830	CLOROX CHEMICAL	800 GESCO ST	CHARLOTTE	SPL
NONCD0001531	COMMERCE BUSINESS PARK	S. COMMERCE BLVD.	CHARLOTTE	Eval. Pending
NONCD0003103	COMMONWEALTH AVENUE DRY CLEANERS	1809 COMMONWEALTH AVE	CHARLOTTE	Eval. Pending
NCD003162500	CONSOLIDATED ENGRAVERS CORP.	311 E 12TH ST	CHARLOTTE	SPL
NCD130708126	CONSOLIDATED WAREHOUSE	8300 MOORES CHAPEL RD	CHARLOTTE	SPL
NONCD0001097	COPEX-VULCAN, INC	601 W SUMMIT AVE	CHARLOTTE	Voluntary (AA)
NONCD0003060	CORNELIUS ARTS CENTER	21328 - 21348 CATAWBA AVE	CORNELIUS	Eval. Pending
NONCD0001563	CRESCENT EMC - CORNELIUS #2	18014 STATESVILLE ROAD	CORNELIUS	Eval. Pending
NCD04447639	CROWN CENTRAL PETROLEUM CORP.	7720 MOUNT HOLLY ROAD	CHARLOTTE	SPL
NONCD0001572	CSX RAILROAD	SOUTH CEDAR STREET	CHARLOTTE	Eval. Pending
NONCD0001181	CUMMINS ATLANTIC-DISTRIBUTORSHIP	3700 JEFF ADAMS DR	CHARLOTTE	NFA w/ Restr.
NONCD0001182	CUMMINS ATLANTIC-GENERAL OFFICE BLDG	11101 NATIONS FORD RD	CHARLOTTE	Voluntary (AA)
NONCD0001586	DANA TRANSPORT FACILITY (FORMER)	7254 MT HOLLY RD	CHARLOTTE	Eval. Pending
NCN000405052	DAVIDSON ASBESTOS	DEPOT, EDEN, SLOAN, WATSON & CRANE	DAVIDSON	Eval. Pending
NONCD0003002	DELBURG STREET SOLVENTS	DELBURG ST 200-300 BLOCK	DAVIDSON	Eval. Pending
NCD003149283	DELMAR COMPANY	3300 MONROE ROAD	CHARLOTTE	NFA
NONCD0003117	DENBUR DRIVE PCE	DENBUR DRIVE	CHARLOTTE	Eval. Pending
NCD062567623	DIAMOND SHAMROCK CORP/HENKEL PROCES	3300 WESTINGHOUSE BLVD	CHARLOTTE	NFA
NONCD0001066	DIMETRICS INC	404 ARMOUR STREET	DAVIDSON	Eval. Pending
NONCD0001607	DIRTY LAUNDRY CLEANERS (FORMER NIXON PRO	511, 513, 515 WEST TRADE STREE	CHARLOTTE	Eval. Pending
NONCD0001608	DISCOVERY PLACE	301 N. TRYON STREET	CHARLOTTE	Eval. Pending
NONCD0001610	DIVERSEY WATER TECHNOLOGIES	1201 SOUTH GRAHAM STREET	CHARLOTTE	Eval. Pending
NONCD0001617	DIXIE TRUCKING - SOLVENTS	3606 NORTH GRAHAM STREET	CHARLOTTE	Eval. Pending
NCD074518671	DOW CHEMICAL CORP/ALLIED CHEMICAL	202 E WOODLAWN RD, BLDG 2	CHARLOTTE	NFA
NCD981014517	DYNATECH	TOOMEY AVE	CHARLOTTE	SPL
NONCD0003146	EAST 36TH ST LEAD CONTAMINATION	430 E 36TH ST	CHARLOTTE	Eval. Pending
NONCD0001657	EAST GIBBON ROAD	2727 AND 2731 EAST GIBBON ROAD	CHARLOTTE	Eval. Pending
NONCD0002960	EASTWAY DRIVE & THE PLAZA SOLVENTS	EASTWAY DR & THE PLAZA	CHARLOTTE	Eval. Pending
NCD024740433	EC MANUFACTURING	413 N. POLK STREET	PINEVILLE	SPL
NONCD0001119	EDWARDS PROPERTY FOUNDRY SAND	10209 ROZZELLE'S FERRY RD	CHARLOTTE	SPL
NONCD0001676	ELECTO-MEK	1412 WEST CRAIGHEAD ROAD	CHARLOTTE	Eval. Pending
NONCD0001943	ELECTROLUX/WHITE CONSOLIDATED	MERRIMAN AVE	CHARLOTTE	Eval. Pending
NONCD0001678	ELMWOOD CIRCLE	ELMWOOD CIRCLE	CHARLOTTE	Eval. Pending
NONCD0001679	ELOX CORPORATION FACILITY	GRIFFITH STREET	DAVIDSON	Eval. Pending
NCD091258806	ESB EXIDE CHARLOTTE SERVICE CTR.	3300 PIPER LN	CHARLOTTE	NFA
NONCD0001696	EXXON 4-3524 SOLVENTS	11208 INDEPENDENCE BLVD	CHARLOTTE	Eval. Pending

*Eval. Pending – Evaluations Pending*  
*SPL – Sites Priority List*  
*Voluntary (AA) – Voluntary Action*

*NFA – No Further Action*  
*NFA w/ Restr. – No Further Action with property-use restrictions*  
*Non-Haz Site – Non-hazardous substance site*

<i>Site ID No.</i>	<i>Site Name</i>	<i>Street Address</i>	<i>City</i>	<i>Category</i>
NONCD0001698	F T WILLIAMS TRUCKING FACILITY	3001/3009 ROZZELLES FERRY ROAD	CHARLOTTE	Eval. Pending
NONCD0001702	FAIRFAX PROPERTIES(FORMER REEVES)	8900 RESEARCH DRIVE	CHARLOTTE	Eval. Pending
NONCD0000029	FLEET AEROSPACE CORP./AERONCA	BROOKFORD STREET	CHARLOTTE	NFA w/ Restr.
NCD062553490	FLEET TRANSPORT CO., INC.	6712 FREEDOM DRIVE	CHARLOTTE	Eval. Pending
NCD003154960	FLEMING LABORATORIES	2215 THRIFT ROAD	CHARLOTTE	SPL
NCD093340487	FLORIDA STEEL CORPORATION	LAKEVIEW RD	CHARLOTTE	NFA w/ Restr.
NONCD0000075	FOAMEX/REEVES BROTHERS	18801 OLD STATESVILLE RD	CORNELIUS	SPL
NCN000409865	FORSYTH CHEMICALS	650 STATE ST	CHARLOTTE	SPL
NCD024473423	FROEHLING AND ROBERTSON, INC.	208 N GRAHAM ST	CHARLOTTE	NFA
NCD001871854	FRUEHAUF TRAILER CORPORATION	310 DALTON	CHARLOTTE	SPL
NONCD0001741	FULTON WELL	8501 OLD CONCORD ROAD	CHARLOTTE	Eval. Pending
NONCD0001747	GAMBLE PALLET CO. (FORMER)	3320 GIBBON ROAD (FORMER ADDRE	CHARLOTTE	Eval. Pending
NONCD0001755	GATEWAY VILLAGE	WEST TRADE STREET & N CEDAR	CHARLOTTE	Eval. Pending
NONCD0001758	GEE'S FOOD STORE - SOLVENTS	3600 TUCKASEEGEE ROAD	CHARLOTTE	Eval. Pending
NCD051322980	GENERAL ELECTRIC CO.	2328 THRIFT RD	CHARLOTTE	Voluntary (AA)
NCD081430258	GENERAL LATEX & CHEM CORP (OF NC)	2321 N. DAVIDSON ST	CHARLOTTE	NFA
NONCD0001229	GENERAL STEEL DRUM CORP	4500 SOUTH BLVD	CHARLOTTE	Eval. Pending
NCD043679349	GENERAL TIRE & RUBBER CO	1900 CONTINENTAL BLVD	CHARLOTTE	Eval. Pending
NONCD0001764	GENUINE PARTS COMPANY 1	124 ATANDO AVENUE	CHARLOTTE	Eval. Pending
NONCD0001769	GERRARD TIRE	11252 LAWYERS ROAD	CHARLOTTE	Eval. Pending
NCD980848766	GIBBS ELECTROPLATING	5210/5216 HOVIS ROAD	CHARLOTTE	SPL
NONCD0001022	GIBBS ELECTROPLATING - OLD LOCATION	2229 N DAVIDSON	CHARLOTTE	SPL
NONCD0001776	GLEN CLARENCE CLINE PROP (SOLVENTS)	11431 US HWY 29	CHARLOTTE	NFA
NONCD0001782	GM TRAINING CENTER	5500 N TRYON STREET	CHARLOTTE	Eval. Pending
NONCD0001792	GRANITEVILLE TWO SITE	2508 LUCENA STREET	CHARLOTTE	Eval. Pending
NONCD0002948	GREEN CROSS DRY CLEANERS	9101 MONROE RD; STE 100	CHARLOTTE	Eval. Pending
NONCD0003110	GREENSBORO ST TCE	4101 GREENSBORO ST.	CHARLOTTE	Eval. Pending
NONCD0001803	GRINNELL SUPPLY SALES 2	1431 W MOREHEAD ST	CHARLOTTE	Eval. Pending
NONCD0000073	H. M. WADE FURNITURE	SOUTH GRAHAM STREET	CHARLOTTE	SPL
NONCD0001823	HANSARD DRIVE	132 HANSARD DRIVE & 109 LEE DR	CHARLOTTE	Eval. Pending
NONCD0001219	HARLEE AVENUE CONTAMINATION	3709 HARLEE AVE	CHARLOTTE	Eval. Pending
NONCD0000093	HARPER CORP. OF AMERICA	311 CROMPTON STREET	CHARLOTTE	NFA
NONCD0000087	HARPER CRAWFORD BAG CO.	401 PARKWOOD AVE	CHARLOTTE	NFA
NONCD0001835	HEATH WELL	2231 BELLMEADE ROAD	CHARLOTTE	Eval. Pending
NONCD0001023	HEAVY EQUIPMENT SCHOOL	HEAVY EQUIPMENT ROAD	CHARLOTTE	SPL
NONCD0001836	HEFNER WELL	509 W. SUGAR CREEK	CHARLOTTE	Eval. Pending
NONCD0001839	HENDERSON WELL	9744 IDLEWILD ROAD	CHARLOTTE	Eval. Pending
NCD990715062	HENKEL CORPORATION	600 E SUGAR CREEK RD	CHARLOTTE	NFA
NONCD0001479	HERTRON INTERNATIONAL	306 CLANTON RD	CHARLOTTE	Eval. Pending
NONCD0001864	HOMESTEAD	OLD MT HOLLY RD/WEST AVE	CHARLOTTE	Eval. Pending
NCD986171957	HOSKINS MILL	201 S. HOSKINS MILL ROAD	CHARLOTTE	NFA
NONCD0003143	HOVIS RD SOIL CONTAMINATION	5205 HOVIS RD	CHARLOTTE"	Eval. Pending
NONCD0001878	HUGHS SUPPLY #0939	1927 SOUTH TRYON STREET	CHARLOTTE	Eval. Pending
NONCD0001881	HUNTER AVENUE	HUNTER AVENUE	CHARLOTTE	Eval. Pending
NONCD0001019	HUTTIG SASH AND DOOR COMPANY	1018 JAY STREET	CHARLOTTE	NFA
NONCD0001018	HWY 49 BATTERY DUMP	NC HIGHWAY 49	CHARLOTTE	SPL
NCD000623165	IBM CORPORATION	1001 W.T. HARRIS BLVD	CHARLOTTE	NFA
NCD053010724	ICI - AMERICAS, INC.	2130 N TRYON	CHARLOTTE	SPL
NONCD0002757	IDLEWILD RD CARBON TETRACHLORIDE	13101 IDLEWILD RD	MINT HILL	Eval. Pending
NONCD0002006	INDEPENDENCE PROPERTY	3030 E INDEPENDENCE BLVD	CHARLOTTE	Eval. Pending
NONCD0001893	INDUSTRIAL & TEXTILE SUPPLY	1300 S. MINT STREET	CHARLOTTE	Eval. Pending
NONCD0001894	INDUSTRIAL DRIVE	1121 INDUSTRIAL DRIVE	MATTHEWS	Eval. Pending
NONCD0001895	INDUSTRIAL DYNAMICS CORP. (IDC)	536 JETTON ST	DAVIDSON	Eval. Pending
NCD990868168	INMONT CORP/BASF CORPORATION	1701 W WESTINGHOUSE BLVD	CHARLOTTE	SPL
NONCD0001909	INTERSTATE N. BUS. PRK	2200 & 2233 INTERSTATE N. DRIV	CHARLOTTE	Eval. Pending
NCD081332900	INX (FORMER) FACILITY	3200 & 3210 CULLMAN AVE	CHARLOTTE	SPL
NCD980518211	IRT/IBM CORPORATION	4101 S I-85	CHARLOTTE	SPL
NONCD0001917	JAMGOTCH WELL	4640 RANDOLPH ROAD	CHARLOTTE	Eval. Pending
NONCD0002794	JET LINE PRODUCTS, INC	720 MATTHEWS MINT HILL RD	MATTHEWS	NFA
NONCD0001932	JOHN PLUMIDES	4642 SHARON VIEW ROAD	CHARLOTTE	Eval. Pending
NONCD0000085	JONES & PRESNELL STUDIO	433 LAWTON ROAD	CHARLOTTE	SPL
NCD002462414	JONES CHEMICALS INC. OF NORTH CAROLI	610 MCNINCH STREET	CHARLOTTE	NFA

*Eval. Pending – Evaluations Pending*  
*SPL – Sites Priority List*  
*Voluntary (AA) – Voluntary Action*

*NFA – No Further Action*  
*NFA w/ Restr. – No Further Action with property-use restrictions*  
*Non-Haz Site – Non-hazardous substance site*

<i>Site ID No.</i>	<i>Site Name</i>	<i>Street Address</i>	<i>City</i>	<i>Category</i>
NONCD0001938	JONES ELECTRIC REPAIR CO	4251 GOLF ACRES DR	CHARLOTTE	Eval. Pending
NONCD0001946	KAISER FLUID TECHNOLOGIES	530 EAST SUGAR CREEK ROAD	CHARLOTTE	Eval. Pending
NONCD0003069	KALE BINDEX INC	HAWKINS AND DOGGETT STREETS	CHARLOTTE	Eval. Pending
NCD980729545	KELLY ROAD/BAILEY PROPERTY	2905 KELLY RD	CHARLOTTE	NFA
NONCD0001954	KFC - UNIVERSITY PARK SHOPPING CENTER	2121 BEATTIES FORD ROAD	CHARLOTTE	Eval. Pending
NCD981927908	KIDD LANE BATTERY DISPOSAL	3607 KIDD LANE	CHARLOTTE	SPL
NONCD0001956	KILDARE DRIVE SITE	KILDARE DRIVE	CHARLOTTE	Eval. Pending
NCD097361018	KIN PROPERTIES ABANDONED DRUMS	920 EASTWAY DRIVE	CHARLOTTE	Voluntary (AA)
NONCD0001962	KITTY DRIVE	4126 KITTY DRIVE	CHARLOTTE	Eval. Pending
NONCD0001665	KMART AUTO SERVICE FACILITY (FRMER)	2609 FREEDOM DR	CHARLOTTE	Eval. Pending
NCD093344133	KOPPERS COMPANY, INC/KOCH ASPHALT	8030 OLD MOUNT HOLLY RD	PAW CREEK	NFA
NONCD0001973	KYSOR-MICH. FLEET DIVISION	5019 HOVIS ROAD	CHARLOTTE	Eval. Pending
NC0001329507	LAKE WYLIE PARTNERS, LLC	MALLARANNY & OUTWELL ROAD	CHARLOTTE	NFA
NONCD0001982	LAWYERS ROAD WELLS	12315 LAWYERS ROAD	CHARLOTTE	Eval. Pending
NONCD0001983	LB FOSTER (FORMER)	1625 & 1701 STARITA ROAD	CHARLOTTE	Eval. Pending
NONCD0002009	LINDE GASES, FORMER	2810 WEST TRADE STREET	CHARLOTTE	Eval. Pending
NONCD0002011	LITTON-AIRTRON	1201 CONTINENTAL BLVD.	CHARLOTTE	Eval. Pending
NONCD0002012	LIVINGSTONE COATINGS CORPORATION	240 RHYNE ROAD	CHARLOTTE	Eval. Pending
NONCD0002584	LYNX LIGHT RAIL LINE/CHARLOTTE TRANSP	210 E TRADE ST	CHARLOTTE	Eval. Pending
NONCD0002022	LYONS RESIDENCE	3800 GLENWOOD DRIVE	CHARLOTTE	Eval. Pending
NONCD0002024	MAGLA PRODUCTS 1	404 NORTH CHURCH STREET	HUNTERSVILLE	Eval. Pending
NCD062552989	MALLARD CREEK RD/UNION OIL CO OF CA	14700 MALLARD CREEK RD	CHARLOTTE	Voluntary (AA)
NONCD0001144	MAMMOTH OAKS WATER SUPPLY WELL	MAMMOTH OAKS DR	CHARLOTTE	Eval. Pending
NONCD0002300	MARGARET WALLACE ROAD SITE	3534 MARGARET WALLACE RD	MATTHEWS	Eval. Pending
NONCD0000095	MARKEM CORPORATION	11401 WILMAR BOULEVARD	CHARLOTTE	NFA
NONCD0001498	MARSHALL AVE PCE	3616 MARSHALL AVENUE	CHARLOTTE	Eval. Pending
NONCD0001151	MATTHEWS BLDG SUPPLY/ESTUL TOOL	215 AMES ST	MATTHEWS	SPL
NONCD0002046	MATTHEWS COUNTRY CLUB	465 SAM NEWELL ROAD	MATTHEWS	Eval. Pending
NONCD0002055	MCKELVEY NITRATES	6148 ST JOHNS LANE	CHARLOTTE	Eval. Pending
NONCD0002056	MCLEAN ROAD	2532 MCLEAN ROAD	CHARLOTTE	Eval. Pending
NCD986189983	MECKLENBURG CO. OIL SPILL BASIN CREE	626 MILLER STREET	CHARLOTTE	NFA
NONCD0002820	MELATEX INC (FORMER MELODY CHEMICALS)	3818 NORTHMORE ST	CHARLOTTE	Eval. Pending
NONCD0002062	MERIDIAN CORPORATE CENTER	8501 IBM DRIVE	CHARLOTTE	NFA
NCD086861770	METAL IMPROVEMENT COMPANY	10000 OLD PINEVILLE RD	PINEVILLE	NFA
NONCD0001106	MICROTRON ABRASIVES, INC	10424 RODNEY ST	PINEVILLE	SPL
NONCD0001175	MIDTOWN SQUARE VALET DRY CLEANERS	401 S INDEPENDENCE BLVD	CHARLOTTE	SPL
NONCD0003094	MINT ST TCE CONTAMINATION	1500 BLOCK S MINT ST	CHARLOTTE	Eval. Pending
NONCD0001041	MITCHELL & BECKER	1928 SOUTH BOULEVARD	CHARLOTTE	NFA
NONCD0003134	MONROE RD ORGANICS	4726 MONROE RD	CHARLOTTE	Eval. Pending
NONCD0002574	MONROE RD PCE CONTAMINATION	4102 MONROE ROAD	CHARLOTTE	Eval. Pending
NONCD0003109	MONROE RD VOCs	3412 MONROE RD	CHARLOTTE	Eval. Pending
NCD024481848	MORELAND MCKESSON COMPANY	7901 BROOKSHIRE BOULEVARD	CHARLOTTE	NFA
NONCD0002807	MORNINGSIDE VILLAGE APTS	1418/1420 IRIS DR	CHARLOTTE	Eval. Pending
NONCD0002101	MOUNT HOPE FACILITY	2000 DONALD ROSS ROAD	CHARLOTTE	NFA w/ Restr.
NONCD0002111	MYERS WELL	14217 SPRINGWATER DRIVE	MATTHEWS	Eval. Pending
NONCD0003124	N COLLEGE ST METALS IN GW	300 N COLLEGE ST	CHARLOTTE	Eval. Pending
NONCD0002112	N. TRYON MALL (CLEANING)	451 E SUGAR CREEK RD	CHARLOTTE	Eval. Pending
NONCD0002490	NATIONAL FLEET SUPPLY	6613 STATESVILLE RD	CHARLOTTE	Eval. Pending
NONCD0002119	NATIONAL TRANSPORT #2	601 JOHNSON ROAD	CHARLOTTE	Eval. Pending
NONCD0002121	NATIONS BANK - SOLVENT	201 NORTH TRYON STREET	CHARLOTTE	Eval. Pending
NONCD0002159	NCDOT ASPHALT SITE #14	OLD NATIONS FORD RD	PINEVILLE	Eval. Pending
NONCD0002160	NCDOT ASPHALT SITE #17/BLYTHE DEVELOPME	OFF OF ERVIN LANE - 9510 RODNE	PINEVILLE	Eval. Pending
NONCD0002161	NCDOT ASPHALT SITE #2 (CROWDER CONST)	CROWDER CONST, HWY 16, 6433 BR	CHARLOTTE	Eval. Pending
NONCD0002170	NCDOT ASPHALT SITE #5 (REA CONSTRUCTION)	1220 NORTH WENDOVER ROAD	CHARLOTTE	Eval. Pending
NONCD0002171	NCDOT ASPHALT SITE #56/BLYTHE IND.	2911 NORTH GRAHAM STREET	CHARLOTTE	Eval. Pending
NONCD0002172	NCDOT ASPHALT SITE #57 - REA CONSTRUCTIO	2701 YOUNGBLOOD COURT	CHARLOTTE	Eval. Pending
NONCD0002174	NCDOT ASPHALT SITE #67	11333 REAMES ROAD	CHARLOTTE	Eval. Pending
NONCD0002158	NCDOT ASPHALT SITE NO 13_REA CONTRS	6001 OLD DOWD ROAD	CHARLOTTE	Eval. Pending
NONCD0002177	NCDOT BRIDGE 108	GRAHAM STREET BRIDGE OVER RR T	CHARLOTTE	Eval. Pending
NONCD0002179	NCDOT DIV 10 FACILITY (FORMER)	1119 E SUGAR CREEK RD	CHARLOTTE	Eval. Pending
NONCD0002324	NCDOT PROPERTY-PARCEL 7B	510 W 4TH ST	CHARLOTTE	Eval. Pending
NONCD0003154	NEBEL KNITTING	121 WEST BLVD	CHARLOTTE	Eval. Pending

*Eval. Pending – Evaluations Pending*  
*SPL – Sites Priority List*  
*Voluntary (AA) – Voluntary Action*

*NFA – No Further Action*  
*NFA w/ Restr. – No Further Action with property-use restrictions*  
*Non-Haz Site – Non-hazardous substance site*

<i>Site ID No.</i>	<i>Site Name</i>	<i>Street Address</i>	<i>City</i>	<i>Category</i>
NONCD0002204	NIVENS PROPERTY	3022 GRIFFITH STREET	CHARLOTTE	Eval. Pending
NONCD0003034	NORFOLK SOUTHERN INTERMODAL	325 PARKWOOD AVE	CHARLOTTE	Eval. Pending
NONCD0002211	NORFOLK SOUTHERN RAILWAY-SOLVENT-UNIQUEMA	2100 NORTH TRYON ST.	CHARLOTTE	Eval. Pending
NONCD0003083	NORTH GRAHAM ST SOLVENTS	4227 N GRAHAM ST	CHARLOTTE	Eval. Pending
NONCD0002232	OLD COLONIAL MARBLE	9943 PACKARD ST	PINEVILLE	Eval. Pending
NCD986172518	OLD MOUNT HOLLY ROAD PCE SITE	OLD MT HOLLY RD & FREEDOM DR	CHARLOTTE	SPL
NONCD0001333	OMNISOURCE SE/ATLANTIC SCRAP & PROCESS	410 ATANDO AVE	CHARLOTTE	Eval. Pending
NONCD0002243	ORR ROAD (RESIDENTIAL)	ORR ROAD	CHARLOTTE	Eval. Pending
NONCD0000098	OZONIC INTERNATIONAL	2033 SOUTH BOULEVARD	CHARLOTTE	NFA
NONCD0001604	P-3800 CHARLOTTE RAIL MULTIMODAL STATION	511 W TRADE ST	CHARLOTTE	Eval. Pending
NCD000828905	PACKAGE PRODUCTS COMPANY	1930 CAMDEN RD	CHARLOTTE	NFA
NONCD0002256	PALOMINO CLUB	9607 ALBEMARLE ROAD	CHARLOTTE	Eval. Pending
NONCD0002260	PANTRY 824 SOLVENTS	8925 NATIONS FORD ROAD	CHARLOTTE	Eval. Pending
NONCD0002270	PARKER NALL WELL	312 PAWLEY DRIVE	CHARLOTTE	Eval. Pending
NCD053010732	PARKS-CRAMER COMPANY	2000 S BLVD	CHARLOTTE	SPL
NONCD0002976	PARKWOOD STATION	1721 N CALDWELL ST	CHARLOTTE	Eval. Pending
NONCD0002506	PAWLEY DRIVE CONTAMINATION	312 PAWLEY DRIVE	CHARLOTTE	Eval. Pending
NCD055162069	PELTON & CRANE PLANT (FORMER)	200 CLANTON ROAD	CHARLOTTE	Voluntary (AA)
NONCD0002287	PEOPLES CLEANERS	1930 BEATTIES FORD ROAD	CHARLOTTE	Eval. Pending
NONCD0002810	PEP BOYS 150	9415 E INDEPENDENCE BLVD	MATTHEWS	NFA
NONCD0002293	PERFECTING SERVICE DIVISION	332 ATANDO AVENUE	CHARLOTTE	Eval. Pending
NONCD0003044	PERFECTION DRY CLEANER & LAUNDRY	1423 E 4TH ST	CHARLOTTE	Eval. Pending
NONCD0002294	PERIGON	107 INDUSTRIAL DRIVE	MATTHEWS	Eval. Pending
NONCD0002296	PETROLEUM TANK SERVICE #2	7335 ORR ROAD	CHARLOTTE	Eval. Pending
NONCD0003005	PHILEMON AVE SITE	E CRAIGHEAD RD & PHILEMON AVE	CHARLOTTE	Eval. Pending
NCD980558779	PHOENIX RESOURCES, INC.	1373 E MOREHEAD STREET	CHARLOTTE	NFA
NCD059144188	PHOTO CORPORATION OF AMERICA	801 CRESTDALE AVE	MATTHEWS	NFA
NCD066309113	PIEDMONT HEAT TREATING CORP	3311 GRIFFITH STREET	CHARLOTTE	NFA
NONCD000310	PINE ISLAND DRIVE	10135 LITTLE FIELD RD	CHARLOTTE	Eval. Pending
NONCD0000069	PLANK ROAD/UNION CARBIDE	OLD PLANK RD	CHARLOTTE	NFA
NONCD0002327	POWELL LUMBER COMPANY	CROMPTON STREET	CHARLOTTE	Eval. Pending
NONCD0002331	PRIME EQUIPMENT COMPANY	1901 SOUTH TRYON STREET	CHARLOTTE	Eval. Pending
NONCD0002912	PRIMROSE AVE PCE CONTAMINATION	2310 OLD STEELE CREEK RD	CHARLOTTE	Eval. Pending
NONCD0001000	PRINTING TECHNOLOGY	1009 CARPET STREET	CHARLOTTE	NFA
NONCD0002348	QUALEX	2519 DISTRIBUTION STREET	CHARLOTTE	Eval. Pending
NONCD0002991	QUARLES PETROLEUM-WEST CRAIGHEAD RD	1509 W CRAIGHEAD RD	CHARLOTTE	Eval. Pending
NCD079045027	QUEENS PROPERTY	RESEARCH DRIVE	CHARLOTTE	NFA
NONCD0003074	R AND R CLEANERS	3601 S TRYON ST	CHARLOTTE	Eval. Pending
NONCD0002356	R.H. BOULIGNY #2	2320 NORTH DAVIDSON STREET	CHARLOTTE	Eval. Pending
NCD003149663	RADIATOR SPECIALTY COMPANY	1900 WILKINSON BLVD	CHARLOTTE	SPL
NONCD0002369	RAMSEY PRODUCTS	3701 PERFORMANCE ROAD	CHARLOTTE	Eval. Pending
NONCD0002373	RANGER TRANSPORT WELL	6624 LAKEVIEW RD	CHARLOTTE	Eval. Pending
NONCD0001201	REEVES BROTHERS-BAILEY RD DUMP	BAILEY RD	CORNELIUS	NFA w/ Restr.
NCD000773663	REICHHOLD CHEMICAL, INC.	DORMAN ROAD	PINEVILLE	NFA
NONCD0002099	REVERDY LANE SOLVENTS	REVERDY LANE	MATTHEWS	NFA
NONCD0002390	REXAM FACILITY, FORMER	700 CRESTDALE ROAD	MATTHEWS	Eval. Pending
NONCD0002392	REYNOLDS & SON CONSTRUCTION	11401 LAWYERS ROAD	MINT HILL	Eval. Pending
NONCD0002397	RHYNE ROAD	RHYNE ROAD	CHARLOTTE	Eval. Pending
NCN000410302	RIDGE LANE RD DIELDRIN CONTAMINATION	RIDGE LANE RD	CHARLOTTE	Eval. Pending
NONCD0002593	RJS/STS, LLC PROPERTY-PARCEL 32	1320 S GRAHAM ST	CHARLOTTE	Eval. Pending
NONCD0002419	ROHM & HAAS	215 LAWTON ROAD	CHARLOTTE	Eval. Pending
NONCD0002423	ROUNTREE PLANTATION GARDEN CENTER	517 ROUNTREE ROAD	CHARLOTTE	Eval. Pending
NCD980838379	ROWE CORP PROPERTY/BOULIGNY SITE	433 W MOREHEAD ST	CHARLOTTE	SPL
NONCD0002433	RYERSON FACILITY, FORMER	5435 HOVIS ROAD	CHARLOTTE	Eval. Pending
NONCD0002295	SAINT FRANCES DRIVE CONTAMINATION	5916 SAINT FRANCES DRIVE	CHARLOTTE	Eval. Pending
NCD000609859	SCA CHEMICAL SERVICES, INC.	WAS NEVER BUILT	CHARLOTTE	NFA
NCN000410441	SCERCY WELL/ROBINWOOD DR	5101 ROBINWOOD DRIVE	CHARLOTTE	Eval. Pending
NCD093338119	SCM CORP. GLIDDEN COATINGS & RESINS	3926 GLENWOOD DRIVE	CHARLOTTE	SPL
NONCD0002456	SEARS 8075 SOLVENTS	11407 GRANITE ST	CHARLOTTE	Eval. Pending
NONCD0002472	SIDES RESIDENCE	336 FIELDING ROAD	CHARLOTTE	Eval. Pending
NONCD0001002	SIGNART		CHARLOTTE	NFA
NCD083678631	SINCLAIR AND VALENTINE CO.	515 S TURNER AVE	CHARLOTTE	NFA w/ Restr.

*Eval. Pending – Evaluations Pending*  
*SPL – Sites Priority List*  
*Voluntary (AA) – Voluntary Action*

*NFA – No Further Action*  
*NFA w/ Restr. – No Further Action with property-use restrictions*  
*Non-Haz Site – Non-hazardous substance site*

<i>Site ID No.</i>	<i>Site Name</i>	<i>Street Address</i>	<i>City</i>	<i>Category</i>
NCD024488025	SMITH METAL & IRON COMPANY	712 W 3RD ST	CHARLOTTE	NFA
NONCD0002488	SONOCO CARTON FACILITY, FORMER	8800 SOUTH BOULEVARD	CHARLOTTE	NFA
NONCD0001994	SOUTH BOULEVARD SOLVENT CONTAMINATION	3000 BLOCK SOUTH BOULEVARD	CHARLOTTE	Eval. Pending
NCD024488355	SOUTHEASTERN EXTERMINATING CO.	4037 E INDEPENDENCE BLVD	CHARLOTTE	NFA
NCD980728620	SOUTHEASTERN POLLUTION CONTROL		PINEVILLE	NFA
NONCD0002497	SOUTHERN CAST	801 PECAN AVENUE	CHARLOTTE	Eval. Pending
NCD990715658	SOUTHERN MANUFACTURING, INC.	1000 SEABOARD ST	CHARLOTTE	SPL
NONCD0002500	SOUTHERN METALS - SOLVENTS	2200 DONALD ROSS ROAD	CHARLOTTE	Eval. Pending
NONCD0003152	SOUTHERN RESOURCES SCRAP METAL	3826 RALEIGH STREET	CHARLOTTE	Eval. Pending
NONCD0001003	SOUTHLAND	4450 SOUTH BOULEVARD	CHARLOTTE	NFA
NONCD0001076	SOUTHSIDE INVESTMENTS LLC	2222 SOUTH BLVD	CHARLOTTE	SPL
NONCD0002520	SPEIZMAN PROPERTY	4801 SILABERT AVENUE	CHARLOTTE	Eval. Pending
NONCD0001384	STANDARD UNIFORM	600 PHILLIP DAVIS DR	CHARLOTTE	Eval. Pending
NONCD0002540	STEELE CREEK AND SAM NEELY RDS	STEELE CREEK & SAM NEELY RDS	CHARLOTTE	Eval. Pending
NONCD0001549	STORK PRINT AMERICANA	3201 ROTARY DR	CHARLOTTE	Eval. Pending
NCD083669952	STORY BURIAL AREAS/UNION CHEMICAL	6101 ORR ROAD	CHARLOTTE	Voluntary (AA)
NONCD0001101	STRONGHAVEN WAREHOUSE	433 EAST JOHNS ST	MATTHEWS	Voluntary (AA)
NCD980503155	SUMMIT AVENUE SITE	420 SOUTH SUMMIT AVE	CHARLOTTE	NFA
NONCD0002560	SUNOCO #4-1475 - SOLVENTS	1138 N TRYON STREET	CHARLOTTE	Eval. Pending
NONCD0002325	SUNSET DRIVE SOLVENTS	SUNSET DR	MINT HILL	Eval. Pending
NONCD0002563	SUPERIOR INK COMPANY	4800 ROZZELLS FERRY ROAD	CHARLOTTE	Eval. Pending
NONCD0002568	SWARTZ & SONS (SMITH METAL & IRON W	W. 3RD AND CEDAR	CHARLOTTE	Eval. Pending
NONCD0001354	SWEDEN RD PCE	4710 & 4746 SWEDEN RD	CHARLOTTE	Eval. Pending
NCD981921083	SWIFT ADHESIVES	9724 INDUSTRIAL DRIVE	PINEVILLE	SPL
NCD980557763	SWIFT ADHESIVES & COATINGS/CHARLOTTE	2917 YOUNGBLOOD STREET	CHARLOTTE	NFA
NONCD0002583	TAYLOR SALT & CHEMICAL 2	3915 GLENWOOD DRIVE	CHARLOTTE	Eval. Pending
NONCD0002585	TEMCO (FORMER VENTRA)	2711 WILKINSON BLVD	CHARLOTTE	Eval. Pending
NONCD0001927	TENNECO ALBEMARLE & LAWYERS RD CT/PCE	7008 ALBEMARLE RD	CHARLOTTE	Eval. Pending
NONCD0001504	TERMINEX OF CHARLOTTE	2001 S TRYON ST	CHARLOTTE	Eval. Pending
NONCD0000011	TERRELL MACHINE SHOP	3000-3030 SOUTH BLVD	CHARLOTTE	SPL
NCD046148318	TEXACO INC/PAW CREEK	410 SADLER RD	CHARLOTTE	SPL
NCD000770016	TEXAS CITY REFINING COMPANY	7325 OLD MT HOLLY RD	PAW CREEK	Eval. Pending
NONCD0000074	TEXTILE CHEMICAL FACILITY	GRAHAM STREET	CHARLOTTE	SPL
NONCD0002589	THIRD AND CHURCH STREET	THIRD AND CHURCH STREET	CHARLOTTE	Eval. Pending
NONCD0002591	THOMAS CONCRETE	3701 N GRAHAM STREET	CHARLOTTE	Eval. Pending
NCD095470332	THONIT A SIMMONS COMPANY	11900 STEELE CREEK ROAD	CHARLOTTE	SPL
NONCD0002600	TILLET CHEMICAL, INC.	316 COLLEGE STREET	PINEVILLE	Eval. Pending
NCD981478480	TODDVILLE OPERATIONS/DUKE POWER	610 TODDVILLE ROAD	CHARLOTTE	NFA
NCD986231967	TOM SADLER ROAD WELLS	TOM SADLER RD	CHARLOTTE	SPL
NONCD0002609	TOMMYS AUTOMOTIVE - SOLVENTS	6000 THE PLAZA	CHARLOTTE	Eval. Pending
NONCD0002611	TOWN CENTER PROJECT	20101 N MAIN ST	CORNELIUS	Eval. Pending
NONCD0002618	TRADEMART ASSOC UNITED PROP	500 BLOCK S COLLEGE STREET	CHARLOTTE	Eval. Pending
NONCD0002620	TRANE SERVICE FIRST	4500 MORRIS FIELD DRIVE	CHARLOTTE	Eval. Pending
NONCD0000088	TRANS TECHNOLOGY	5535 WILKINSON BLVD	CHARLOTTE	SPL
NONCD0003142	TRYON AND MATHESON PCE CONTAMINATION	110 MATHESON AVE	CHARLOTTE	Eval. Pending
NONCD0003128	TRYON STREET TCE	2321 SOUTH TRYON ST	CHARLOTTE	Eval. Pending
NC0001290667	TRYON STREET U-HAUL	1224 NORTH TRYON STREET	CHARLOTTE	NFA
NCD980844336	UNION CARBIDE BATTERY	5400 HOVIS ROAD	CHARLOTTE	SPL
NCD000623207	UNION CARBIDE-LINDE DIVISION	6017 BELHAVEN BLVD	CHARLOTTE	NFA
NCD000609982	UNION OIL CO. SE TERM/PAW CREEK	7300 OLD MT HOLLY RD	PAW CREEK	Eval. Pending
NONCD0002895	UNITED SCRAP, INC.	3600 PRIMROSE AVE	CHARLOTTE	Eval. Pending
NONCD0002654	UNIVERSAL STAINLESS	10801 NATIONS FORD ROAD	PINEVILLE	Eval. Pending
NONCD0002656	UNOCAL - GOODRICH	12040 GOODRICH DRIVE	CHARLOTTE	Eval. Pending
NONCD0002657	US AIRWAYS MAINTENANCE FACILITY	5020 HANGAR ROAD	CHARLOTTE	Eval. Pending
NC3210021330	USA RESERVE XVIII AIRBORNE CORPS	1412 WESTOVER DR	CHARLOTTE	NFA
NC6210022905	USA RESERVE XVIII AIRBORNE CORPS	1300 WESTOVER DR	CHARLOTTE	NFA
NONCD0000003	VAN WATERS & ROGERS	ATANDO INDUSTRIAL PARK	CHARLOTTE	SPL
NONCD0003132	VERMEER ALL ROADS	201 CROMPTON ST	CHARLOTTE	Eval. Pending
NONCD0002674	VIRGINIA CAROLINA FREIGHT LINES #2	710 CALVERT STREET	CHARLOTTE	Eval. Pending
NONCD0002675	VIRKLER CO. PLANT	1022 PRESSLEY ROAD	CHARLOTTE	Eval. Pending
NONCD0002686	WAHLRAB RESIDENCE	3040 SHAMROCK DRIVE	CHARLOTTE	Eval. Pending
NONCD0002690	WALDON ROAD	WALDON ROAD & KIKER ROAD	CHARLOTTE	Eval. Pending

*Eval. Pending – Evaluations Pending*  
*SPL – Sites Priority List*  
*Voluntary (AA) – Voluntary Action*

*NFA – No Further Action*  
*NFA w/ Restr. – No Further Action with property-use restrictions*  
*Non-Haz Site – Non-hazardous substance site*

<i>Site ID No.</i>	<i>Site Name</i>	<i>Street Address</i>	<i>City</i>	<i>Category</i>
NONCD0002697	WARREN ROAD	WARREN ROAD - NEAR CHAR-DOUG A	CHARLOTTE	Eval. Pending
NONCD0001037	WEST BLVD	224 & 228 WEST BLVD	CHARLOTTE	Eval. Pending
NONCD0003145	WEST CARSON GROUNDWATER CONTAMINATION	308 WEST CARSON BLVD	CHARLOTTE"	Eval. Pending
NONCD0002705	WEST LIDDELL ST	235 WEST LIDDELL STREET	CHARLOTTE	Eval. Pending
NONCD0003090	WEST MOREHEAD ST GROUNDWATER PCE CONTAMI	2100 TO 2200 W MOREHEAD ST	CHARLOTTE	Eval. Pending
NONCD0003093	WEST MOREHEAD ST GROUNDWATER TCE CONTAMI	1300 W MOREHEAD ST	CHARLOTTE	Eval. Pending
NONCD0001091	WEST MOREHEAD ST PESTICIDE	147 W MOREHEAD ST	CHARLOTTE	NFA
NONCD0003111	WEST TREMONT CONTAMINATION	511 AND 527 WEST TREMONT AVE	CHARLOTTE	Eval. Pending
NONCD0002708	WESTINGHOUSE & CORDAGE	WESTINGHOUSE BV & CORDAGE ST	CHARLOTTE	Eval. Pending
NONCD0000226	WESTINGHOUSE DISTRIBUTION CENTER	2001 W MOREHEAD ST	CHARLOTTE	NFA
NONCD0002709	WESTOVER SHOPPING CENTER	1506 - 1550 WEST BOULEVARD	CHARLOTTE	Eval. Pending
NONCD0002724	WILGROVE EXPRESS - SOLVENTS	10102 ALBEMARLE ROAD	CHARLOTTE	Eval. Pending
NONCD0002725	WILGROVE MOBILE HOME PARK	ALBEMARLE RD	CHARLOTTE	Eval. Pending
NONCD0003131	WILKINSON BLVD METALS	3015 WILKINSON BLVD	CHARLOTTE	Eval. Pending
NONCD0003126	WILKINSON BLVD PCE	2601 AND 2613 WILKINSON BLVD	CHARLOTTE	Eval. Pending
NCD003151651	WILLARD SMELTING CO.	101 NEWBERN ST	CHARLOTTE	SPL
NONCD0003161	WINONA STREET CONTAMINATION	131 WINONA ST	CHARLOTTE	Eval. Pending
NCD024477556	WINSTON CONTAINER COMPANY	4732 MORRIS FIELD RD	CHARLOTTE	SPL
NONCD0002753	WOODLAWN CENTER PROPERTY	1600 WOODLAWN ROAD	CHARLOTTE	Eval. Pending
NONCD0002756	WOODWARD NITRATES	19714 STOUGH FARM ROAD	CORNELIUS	Eval. Pending
NONCD0002760	WORTH CHEMICAL	818 TUCKASEEGEE ROAD	CHARLOTTE	Eval. Pending
NONCD0002890	YARDS AT NODA	400 E 33RD ST	CHARLOTTE	Eval. Pending
NONCD0002771	YELLOW FREIGHT SYSTEM 3	11001 REAMES ROAD	CHARLOTTE	Eval. Pending
NONCD0001051	YUASA-EXIDE DISTRIBUTION CTR	3713 N. DAVIDSON ST.	CHARLOTTE	NFA
<b>MITCHELL (7 Sites)</b>				
NONCD0000028	CAROLINA P&L CO. SPRUCE PINE	MOUNTAIN LAUREL DR	SPRUCE PINE	SPL
NCD986188795	CARTERS RIDGE ROAD SITE	CARTER'S RIDGE ROAD	SPRUCE PINE	NFA
NCD986171171	ETHAN ALLEN-SPRUCE PINE	200 ETHAN ALLEN DRIVE	SPRUCE PINE	NFA
NCD024817827	HENREDON FURNITURE	AL TAPASS ROAD	SPRUCE PINE	SPL
NCD981929375	HUMPBAC MOUNTAIN ROAD DRUM	4 MI EAST OF SPRUCE PINE	SPRUCE PINE	NFA
NCD991277724	MITCHELL SYSTEMS, INC.	AL TAPASS RD	SPRUCE PINE	SPL
NONCD0002950	UNIMIN CRYSTAL PLANT	136 CRYSTAL DR	SPRUCE PINE	Eval. Pending
<b>MONTGOMERY (6 Sites)</b>				
NONCD0002862	ALCOA SHOOTING RANGE	TUCKERTOWN RD		NFA
NONCD0001081	ALCOA-NARROWS POWERHOUSE	PINE STREET		NFA
NONCD0001476	CHAPPEL FARM SITE	228 SULFER SPRINGS RD	CANDOR	Eval. Pending
NONCD0002417	HURLEY'S DUMP	SHADY OAK DR & N MAIN ST	BISCO	Eval. Pending
NONCD0002106	MULLINEX GROCERY	3079 HIGHWAY 109	TROY	Eval. Pending
NCD054284518	STANDARD PACKAGING CORPORATION	HWY 73 W	MT GILEAD	SPL
<b>MOORE (14 Sites)</b>				
NONCD0002857	ABERDEEN FLORIST & GARDEN CENTER	500 S SANDHILLS BLVD	ABERDEEN	SPL
NONCD0003115	BREWERS REPAIR SHOP	8325 NC HWY 705	EAGLE SPRINGS	Eval. Pending
NCD048181218	CAROLINA GALVANIZING CORP.	HWY 221 E	ABERDEEN	SPL
NONCD0001528	COLONIAL ABRASIVES	312 SOUTH PINE STREET	ABERDEEN	Eval. Pending
NONCD0001716	FIRST BANK PROPERTY-OLD DUMP	OFF HWY 211	PINEHURST	Eval. Pending
NCD060291051	HOW ENTERPRISES	TAYLOR STREET	ABERDEEN	NFA
NCD144192606	PARKER-ZENITH	TAYLOR STREET	ABERDEEN	SPL
NCD060306727	RICHARDS, WC COMPANY, INC.	101 EAST MAPLE STREET	ABERDEEN	SPL
NONCD0000064	ROY F. BURT ENTERPRISES	HWY 15/501	CARTHAGE	NFA
NCD003234549	SCM PROCTOR SILEX/WEAREVER	575 YADKIN RD	SOUTHERN PINES	Voluntary (AA)
NONCD0002461	SEVEN LAKES WELL # 3	NC 211	SEVEN LAKES	Eval. Pending
NCD049845266	STANLEY CASE GOODS (FORMER)	HWY 211	WEST END	SPL
NCN000407188	US 1-15/501 ABERDEEN	517 S SANDHILLS BLVD	ABERDEEN	SPL
NCD981929391	VASS TRUCK WRECK	US 1	VASS	NFA
<b>NASH (32 Sites)</b>				
NCD990733180	ABBOTT LABS	HWY 301 N	ROCKY MOUNT	Eval. Pending
NCD040042426	AEROQUIP	8171 PLANER MILL RD	MIDDLESEX	SPL
NONCD0001247	ALLIED SIGNAL/FMR BENDIX	HWY301/SR1540,WESLEYLAN BLVD N	ROCKY MOUNT	Eval. Pending
NONCD0001258	AMERLINK SPILL	PO BOX 669	BATTLEBORO	Eval. Pending
NONCD0001047	BAILEY SUBSTATION	NC 581 SOUTH	BAILEY	NFA

*Eval. Pending – Evaluations Pending*  
*SPL – Sites Priority List*  
*Voluntary (AA) – Voluntary Action*

*NFA – No Further Action*  
*NFA w/ Restr. – No Further Action with property-use restrictions*  
*Non-Haz Site – Non-hazardous substance site*



<i>Site ID No.</i>	<i>Site Name</i>	<i>Street Address</i>	<i>City</i>	<i>Category</i>
NONCD0001345	BOBBY MURRAY TOYOTA	387 WESLEYAN BLVD	ROCKY MOUNT	Eval. Pending
NONCD0001073	BONE FARM PESTICIDE AREA	HWY 58/SR 1717	NASHVILLE	NFA
NONCD0001445	CAROLINA FREIGHT-ROCKY MOUNT	1431 WESLEYAN BLVD	ROCKY MOUNT	Eval. Pending
NONCD0001511	CLAY STRICKLAND/LITTLE RIVER	1216 MACEDONIA ROAD (ST. HWY 1	SPRING HOPE	Eval. Pending
NONCD0001156	CLEAN-CLEAN DRY CLEANERS/VIP CLEANERS	627 TARRYTOWN CTR	ROCKY MOUNT	SPL
NONCD0001571	CS HENRY TRANSFER #2,3	2440 N. CHURCH ST.	ROCKY MOUNT	Eval. Pending
NCD067178707	FAWN PLASTICS CO., INC.	10235 US 264A	MIDDLESEX	SPL
NCD990867855	FAWN PLASTICS CO., INC.	401 JEFFREYS ROAD	ROCKY MOUNT	SPL
NONCD0001730	FONTAINE FIFTH WHEEL (FORMER)	3883 SOUTH CHURCH STREET	ROCKY MOUNT	NFA w/ Restr.
NONCD0001762	GENTEX PRINTING	1021 THORPE ROAD	ROCKY MOUNT	Eval. Pending
NONCD0001784	GOLD ROCK TEXACO	RT 1 BOX 161	BATTLEBORO	Eval. Pending
NONCD0003040	GOODYEAR 2056	2088 STONE ROSE DRIVE	ROCKY MOUNT	Eval. Pending
NONCD0001800	GRIFFIN FERTILIZER SPILL	GREEN HILLS ROAD	ROCKY MOUNT	NFA
NONCD0001831	HAYNES RUBBER & SUPPLY COMPANY	942 NORTH CHURCH STREET	ROCKY MOUNT	NFA
NONCD0001837	HEILIG MYERS DIST. WHSE. (FORMER)	109 RIVERSIDE DRIVE	ROCKY MOUNT	Eval. Pending
NCD980838478	HONEYWELL INTERNATIONAL INC	3475 N WESLEYAN BLVD	ROCKY MOUNT	Eval. Pending
NONCD0001896	INDUSTRIAL ELECTRIC/HALE	HWY 97 W.	ROCKY MOUNT	Eval. Pending
NCD000195743	JIMMY GREEN METALS	BARN HILL CHURCH ROAD	NASHVILLE	NFA
NCD055359079	MASONITE CORP. FIBERBOARD DIV.	HWY 64 & SR 1306	SPRING HOPE	Voluntary (AA)
NCD042891663	MITCHELL ENGR CO/CECO BLDG. DIV.	BYPASS 301	ROCKY MOUNT	NFA w/ Restr.
NCD986197325	ROCKY MOUNT COAL GAS PLANT NO. 1	WYE STREET	ROCKY MOUNT	Voluntary (AA)
NCD986197317	ROCKY MOUNT COAL GAS PLANT NO. 2	100 EAST VIRGINIA STREET	ROCKY MOUNT	Voluntary (AA)
NCD981933096	ROCKY MOUNT, OLD AIRPORT	US 301 BUSINESS	ROCKY MOUNT	NFA w/ Restr.
NONCD0003062	SEPRO RESEARCH AND TECH CAMPUS	16013 WATSON SEED FARM RD	WHITAKERS	Eval. Pending
NONCD0002582	TAU VALLEY APARTMENTS	237 WINSTEAD AVENUE	ROCKY MOUNT	Eval. Pending
NCD072028251	TORPEDO WIRE & STRIP, INC.	INSTRUMENT DR	ROCKY MOUNT	NFA
NONCD0002712	WESTRIDGE VILLAGE SHP CTR/CLEAN CLEAN	120 S WINSTEAD AVE	ROCKY MOUNT	Eval. Pending

**NEW HANOVER (92 Sites)**

NONCD0002781	ADAMS PAINTING SERVICE	722 WELLINGTON AVE	WILMINGTON	SPL
NCD981929557	ALANDALE DR 4008 CHEMICALS	4008 ALANDALE DRIVE	WILMINGTON	NFA
NONCD0002888	ALDERMAN PROPERTY (FRMR) POINT HARBOR	1400 POINT HARBOR RD	WILMINGTON	NFA
NONCD0001922	ALKALI SCREEN PRINTING	6420 AMSTERDAM WAY	WILMINGTON	SPL
NONCD0002564	ALLENS FARM SUPPLY	511 N 3RD ST	WILMINGTON	SPL
NONCD0001250	ALMONT SHIPPING	929 N FRONT STREET	WILMINGTON	SPL
NONCD0001253	AMERICAN CRANE CORPORATION	202 RALEIGH ST.	WILMINGTON	Eval. Pending
NONCD0002779	APAC-CASTLE HAYNE ASPHALT PLANT	4909 N COLLEGE RD	CASTLE HAYNE	SPL
NONCD0001306	B&K AUTO SERVICES	5932 CAROLINA BEACH ROAD	WILMINGTON	NFA
NONCD0001330	BECKER BUILDERS SUPPLY COMPANY	4614 MARKET STREET	WILMINGTON	SPL
NONCD0003073	BOB KING PONTIAC	5115 NEW CENTRE DR	WILMINGTON	Eval. Pending
NONCD0001391	BROWNS RADIATOR SERVICE	2136 WRIGHTSVILLE AVE	WILMINGTON	SPL
NCD986171965	CARO-KNIT	SMITH CREEK PKWY & 23RD	WILMINGTON	Voluntary (AA)
NONCD0002961	CARTER COIN LAUNDRY & CLEANERS	1018 N 3RD ST	WILMINGTON	Eval. Pending
NONCD0000015	CENTRAL TRANSPORT COMPANY	215 SAMPSON ST	WILMINGTON	SPL
NONCD0001200	COASTLINE INN PROPERTY	503 NUTT ST	WILMINGTON	SPL
NONCD0002851	COCA-COLA BOTTLING FACILITY	1002 PRINCESS ST	WILMINGTON	NFA
NCD980557813	CONTAINER PRODUCTS CORP.	1223 N. 23RD STREET	WILMINGTON	NFA
NONCD0003101	CORBETT FARMING FACILITY	2501 BLUE CLAY RD	WILMINGTON	Eval. Pending
NCD003938586	CORNING GLASS WORKS	310 NORTH COLLEGE ROAD	WILMINGTON	SPL
NONCD0001550	COTTMAN TRANSMISSION	145-147 S. COLLEGE ROAD	WILMINGTON	SPL
NONCD0001557	CP&L TRANSFORMER SITE	HWY 421 N., NEXT TO SUTTON PLA	WILMINGTON	Eval. Pending
NONCD0001564	CRIBBS HOBBY	6225 CAROLINA BEACH RD.	WILMINGTON	SPL
NONCD0001185	CSX-NUTT ST	515 NUTT ST	WILMINGTON	SPL
NCD981476708	CTI OF NC, INC	1002 S FRONT ST	WILMINGTON	SPL
NONCD0001579	CYPRESS GROVE SUBDIVISION	LEIUTENANT CONGLETON ROAD	WILMINGTON	Eval. Pending
NCD006991210	DEPOORTERE CORPORATION	240 CASTLE HAYNE RD	WILMINGTON	NFA
NONCD0001138	DEUTSCH RELAYS	2021 GARDNER DR	WILMINGTON	SPL
NCD042890525	DIAMOND SHAMROCK CORP/MARIETTA	SR 1002	CASTLE HAYNE	Eval. Pending
NCD057454670	DIAMOND SHAMROCK CORP/OCCIDENTAL	SR 1002	CASTLE HAYNE	Voluntary (AA)
NONCD0001628	DORTHY B. JOHNSON SCHOOL YARD	1100 MCRAVY STREET	WILMINGTON	Eval. Pending
NCD980557821	DOW CHEMICAL PLANT CAPE FEAR	MOTSU BUFFER ZONE	CAPE FEAR	NFA
NONCD0003112	EW GODWIN PROPERTY	1207 CASTLE HAYNE RD	WILMINGTON	Eval. Pending
NONCD0001697	EXXON CORPORATION	3340 RIVER ROAD	WILMINGTON	SPL

*Eval. Pending – Evaluations Pending*

*SPL – Sites Priority List*

*Voluntary (AA) – Voluntary Action*

*NFA – No Further Action*

*NFA w/ Restr. – No Further Action with property-use restrictions*

*Non-Haz Site – Non-hazardous substance site*

<i>Site ID No.</i>	<i>Site Name</i>	<i>Street Address</i>	<i>City</i>	<i>Category</i>
NONCD0003064	EXXON WOOSTER ST FRMR	315 WOOSTER ST	WILMINGTON	Eval. Pending
NONCD0001723	FLINT HILLS RESOURCES-CMT SITE	3330 RIVER ROAD	WILMINGTON	SPL
NCD050409150	GENERAL ELECTRIC CO/WILMINGTON	3901 CASTLE HAYNE RD	WILMINGTON	SPL
NONCD0003127	HANOVER CENTER METALS	1301 INDEPENDENCE BLVD	WILMINGTON	Eval. Pending
NCD990734055	HERCOFINA/CAPE INDUSTRIES	4600 HWY 421 N	WILMINGTON	SPL
NONCD0001856	HILTON HOTEL	301 NORTH WATER STREET	WILMINGTON	Eval. Pending
NCD980557839	IDEAL BASIC INDS/PLANT MARL QUARRY	5635 HOLLY SHELTER ROAD	CASTLE HAYNE	NFA
NONCD0002962	JEFF FOUNTAIN TIRE SALES & SERVICE	4400 OLEANDER DR	WILMINGTON	Eval. Pending
NONCD0001490	KINDER MORGAN/CHEMSERV	2005 N 6TH STREET	WILMINGTON	SPL
NONCD0002884	KING'S SCOOTERS	501 N 3RD ST	WILMINGTON	Eval. Pending
NONCD0002797	KOCH NORTH PARAXYLENE	3225 RIVER RD	WILMINGTON	SPL
NONCD0003088	MARKET ST GROUNDWATER PCE CONTAMINATION	7984 MARKET ST	WILMINGTON	Eval. Pending
NONCD0002052	MCCARTHY COMPLAINT	1411 AIRLIE ROAD	WILMINGTON	NFA
NONCD0002074	MILLER & TALENT RADIATOR SERVICE	1815 CASTLE STREET	WILMINGTON	Eval. Pending
NCD000772046	MOBIL OIL CORP/KOCH REFINING	3334 RIVER RD	WILMINGTON	SPL
NONCD0002951	MUDDY WATERS PROPERTY	105 & 125 BATTLESHIP RD	WILMINGTON	Eval. Pending
NONCD0001875	NCDOT MAINTENANCE STATION (FRMR)	124 DIVISION DR	WILMINGTON	Eval. Pending
NONCD0002194	NCSA BLDG C-1	2202 BURNETT BLVD	WILMINGTON	Eval. Pending
NONCD0003120	NEUWIRTH MOTORS	219 S COLLEGE RD	WILMINGTON	Eval. Pending
NCD981021157	NEW HANOVER COUNTY AIRPORT BURN	GARDNER DRIVE	WILMINGTON	NFA
NCD986186518	OLD ATC REFINERY	801 SURRY STREET	WILMINGTON	SPL
NONCD0002277	PAZIUK WAREHOUSE	710 SUNNYVALE DRIVE	WILMINGTON	SPL
NONCD0002280	PCS NITROGEN, FMRLY ARCADIAN	2830 HWY 421 NORTH	WILMINGTON	SPL
NONCD0002281	PEARSON PROPERTY-AST OVERFILL	2402 JEFFERSON STREET	WILMINGTON	Eval. Pending
NONCD0002322	PORTERS NECK ROAD UNKNOWN SOURCE INCIDENT	719 PORTERS NECK ROAD	SCOTTS HILL	Eval. Pending
NCD075562074	POTTER'S SEPTIC TANK SERVICE	MASONBORO LOOP RD	WILMINGTON	NFA
NONCD0002835	PRIME EQUIPMENT CO	1020 N FRONT ST	WILMINGTON	SPL
NONCD0002404	RITTER MILLWORKS SHOP	2913 CASTLE HAYNE RD	CASTLE HAYNE	Voluntary (AA)
NONCD0002426	ROYSTER TRANSPORT CO., INC.	206 SHIPYARD BLVD.	WILMINGTON	Eval. Pending
NC0000102228	SHACKLEFORD BANKS DRUMS		WILMINGTON	NFA
NCD980801484	SHEPARD CHEMICAL WORKS	320 EASTWOOD RD (HWY 74)	WILMINGTON	NFA
NONCD0002489	SOUTH ATLANTIC SERVICES, INC	3527 HWY 421 N	WILMINGTON	Eval. Pending
NONCD0002842	SOUTH COLLEGE RD PCP SPILL	145-147 S COLLEGE RD	WILMINGTON	Eval. Pending
NONCD0002498	SOUTHERN GRAPHICS SYSTEMS	2406 N. 23RD STREET	WILMINGTON	SPL
NCN000407584	SOUTHERN METALS RECYCLING, INC	13 WRIGHT ST	WILMINGTON	SPL
NCD058517467	SOUTHERN WOOD PIEDMONT COMPANY	GREENFIELD ST	WILMINGTON	Voluntary (AA)
NONCD0002544	STEVE BRAILSFORD COMPLAINT	216 PINE GROVE DRIVE	WILMINGTON	Eval. Pending
NONCD0002561	SUNOCO BULK TERMINAL	RIVER ROAD	WILMINGTON	SPL
NONCD0002575	TAKEDA - BASF	101 VITAMIN DRIVE	WILMINGTON	Voluntary (AA)
NONCD0001432	THE CAPE GOLF COURSE	535 THE CAPE BLVD	WILMINGTON	SPL
NONCD0002612	TOWN OF CAROLINA BEACH	406 S. DOW ROAD	CAROLINA BEACH	SPL
NONCD0002645	UNIFIRST	1821 DAWSON STREET	WILMINGTON	Voluntary (AA)
NC0210021929	USA RESERVE XVIII AIRBORNE CORPS	2144 LAKESHORE DR	WILMINGTON	NFA
NONCD0001475	USCG LORAN STATION CAROLINA BEACH	9001 RIVER RD	WILMINGTON	NFA
NONCD0002838	WACCAMAW TRANSPORT (FORMER)	1106 S 2ND ST	WILMINGTON	SPL
NONCD0001105	WETSIG YACHTS	4022 MARKET STREET	WILMINGTON	SPL
NONCD0002789	WHITE RESIDENCE	406 LINDEN LANE	WILMINGTON	NFA
NCD986188910	WILMINGTON COAL GAS PLANT	CASTLE & SURRY STS	WILMINGTON	Voluntary (AA)
NONCD0002734	WILMINGTON FERTILIZER COMPANY	1702 NORTH 6TH STREET	WILMINGTON	SPL
NCN000407302	WILMINGTON GUN CLUB (FORMER)	MILITARY CUTOFF ROAD	WILMINGTON	NFA w/ Restr.
NONCD0001179	WILMINGTON IRON WORKS (FORMER)	S WATER, S FRONT, & ORANGE STS	WILMINGTON	NFA
NONCD0002908	WILMINGTON MATERIALS PLANT #1	3612 N 421 HWY	WILMINGTON	SPL
NONCD0002735	WILMINGTON RESOURCES	2200 US HWY 421 N	WILMINGTON	Eval. Pending
NONCD0002736	WILMINGTON SHIPYARD (FORMER)	1500 POINT HARBOR RD.	WILMINGTON	SPL
NONCD0001042	WILMINGTON SOUTH LINE & SERVICE YD	6854 CAROLINA BEACH ROAD	WILMINGTON	NFA
NONCD0002750	WK HOBBS BP SITE	2461 CAROLINA BEACH ROAD	WILMINGTON	Eval. Pending
NONCD0002763	WORTHINGTON HEATING OIL SPILL			Eval. Pending
NONCD0002799	WRIGHTSVILLE AVE	2501-2509 WRIGHTSVILLE AVE	WILMINGTON	Eval. Pending
<b>NORTHAMPTON (4 Sites)</b>				
NCD980559975	GA-PACIFIC CORP/RESIN DIV	AMPAC RD	CONWAY	NFA
NONCD0002333	PRODUCER SERVICE & SUPPLY	HWY 186	SEABOARD	Eval. Pending
NONCD0002977	RESINALL CORPORATION	302 WATER ST	SEVERN	SPL

*Eval. Pending – Evaluations Pending*

*SPL – Sites Priority List*

*Voluntary (AA) – Voluntary Action*

*NFA – No Further Action*

*NFA w/ Restr. – No Further Action with property-use restrictions*

*Non-Haz Site – Non-hazardous substance site*

<i>Site ID No.</i>	<i>Site Name</i>	<i>Street Address</i>	<i>City</i>	<i>Category</i>
NCD986227965	STOLLER CHEMICAL - SEVERN	HIGHWAY 35	SEVERN	NFA
<b>ON SLOW (15 Sites)</b>				
NCN000410765	AOPC 10 CAMP LEJEUNE ALTERNATE OFF-BASE	TARAWA BLVD & NC24	JACKSONVILLE	Eval. Pending
NONCD0002420	APAC MAINTENANCE SHOP (FRMR)	240 CENTER ST	JACKSONVILLE	SPL
NONCD0001079	BELGRADE POND PESTICIDE DRUMS	OFF BELGRADE-SWANSBORO RD	MAYSVILLE	NFA
NCD982119554	BOSTIC DRUM	US HWY 17	HOLLY RIDGE	NFA
NONCD0002624	DODSON EXTERMINATORS/US CELLULAR	2861 RICHLANDS HWY	JACKSONVILLE	Eval. Pending
NONCD0001876	HUBERT PARKER POND	145 HUMPHREY RD.	JACKSONVILLE	Eval. Pending
NONCD0001995	LENOIR AUTO PARTS	804 NEW BRIDGE ST.	JACKSONVILLE	Eval. Pending
NONCD0002156	NC DOT ASPHALT MATERIAL TEST LAB NO 52	6190 NEW BERN HWY	MAYSVILLE	SPL
NONCD0002550	NC DOT MARINE BLVD & US 17	MARINE BLVD & US 17	JACKSONVILLE	SPL
NONCD0002503	PADGETT PROPERTIES, LLC	2043 LEJEUNE BLVD	JACKSONVILLE	Eval. Pending
NCD980728687	RENROH	HIGHWAY 50 AND LLOYD ST	HOLLY RIDGE	NFA
NCD084167444	STANADYNE, INC/DIESEL SYSTEMS	405 WHITE ST	JACKSONVILLE	SPL
NONCD0002910	STANCIL PROPERTY	540 RICHLANDS HWY	JACKSONVILLE	Eval. Pending
NONCD0000004	STURGEON CITY SITE (NON-PRLF PORTION)	4 COURT STREET	JACKSONVILLE	SPL
NONCD0002608	TOMMY POLLARD PROPERTY, PARCEL 901	INTERSECTION OF HWY. 24 & 53	JACKSONVILLE	Eval. Pending
<b>ORANGE (26 Sites)</b>				
NONCD0002203	ALLEN LANE CONTAMINATED WELLS	3000 US 70 BYPASS	HILLSBOROUGH	Eval. Pending
NONCD0001356	BLUE CROSS BLUE SHIELD (DURHAM SERVICE C	HIGHWAY 15-501	CHAPEL HILL	NFA
NONCD0001186	CARR MILL MALL	200 N GREENSBORO ST	CARRBORO	SPL
NONCD0001486	CHAPEL HILL POLICE DEPT	828 MARTIN LUTHER KING JR BLVD	CHAPEL HILL	Eval. Pending
NONCD0001570	CROWN HONDA AND VOLVO	1730 NORTH FORDHAM BOULEVARD	CHAPEL HILL	NFA
NCN000410563	EUBANKS RD CONTAMINATED WELL	1621 EUBANKS RD	CHAPEL HILL	Eval. Pending
NONCD0003053	FLYNT FABRICS MILL	202 S NASH ST	HILLSBOROUGH	Eval. Pending
NCD057037194	GENERAL ELECTRIC CO/MEBANE OPER	SR 1374		NFA
NONCD0001961	KIRSCHNER, GEORGE PROPERTY	6806 MILLHOUSE ROAD	CHAPEL HILL	Eval. Pending
NONCD0003095	NC HWY 86 METALS CONTAMINATION	1908 TO 2032 NC HWY 86	HILLSBOROUGH	Eval. Pending
NCD991277757	NC MEMORIAL HOSPITAL	MANNING DRIVE	CHAPEL HILL	NFA
NONCD0003091	NORTH MERRITT MILL RD PCE CONTAMINATION	N MERRITT MILL RD AND W FRANKL	CHAPEL HILL	Eval. Pending
NONCD0002918	OAKWOOD ST EXT WELL CONTAMINATION	818 OAKWOOD ST EXT		Eval. Pending
NCD986205839	ORANGE COUNTY SCHOOL BUS GARAGE	231 HOLMAN DR	HILLSBOROUGH	Eval. Pending
NONCD0002247	OWASA - NELLO TEER QUARRY	HIGHWAY 54	CARRBORO	NFA
NONCD0002254	PAK-LITE	6508 EAST WASHINGTON ST.	MEBANE	Eval. Pending
NCD084172188	ROGERS-TRIEM INC/AMETEK INC LAMB	501 S GREENSBORO ST	CARRBORO	NFA
NONCD0002577	TALBERTS FOOD MART #3 (OLD)	RT 1	CHAPEL HILL	Eval. Pending
NONCD0002610	TOMMY'S COLONIAL 66 (SEE COMMENTS)	137 NORTH CHURTON STREET	HILLSBOROUGH	Eval. Pending
NCR000010272	UNC-COGENERATION FACILITY	575 W CAMERON AVE	CHAPEL HILL	Voluntary (AA)
NONCD0002408	UNC-PHILLIPS HALL	120 E CAMERON AVE	CHAPEL HILL	Eval. Pending
NCD980557623	UNIVERSITY OF NC/ARPT WASTE DISP	AIRPORT RD	CHAPEL HILL	Voluntary (AA)
NCD003203213	UNIVERSITY OF NORTH CAROLINA	B-5 VENABLE HALL	CHAPEL HILL	NFA
NCD980515308	UNIVERSITY OF NC AT CHAPEL HILL	FINLEY GOLF COURSE RD	CHAPEL HILL	Eval. Pending
NONCD0002552	USA DUTCH, INC.	3604 SOUTHERN DR	EFLAND	Eval. Pending
NONCD0002538	WEST HAMPTON SUBDIVISION LOT #9	205 WESTHAMPTON WAY	CHAPEL HILL	NFA
NCD003185816	WHITE FURNITURE CO.	HIGHWAY 70A EAST	HILLSBOROUGH	NFA
<b>PAMLICO (2 Sites)</b>				
NONCD0001614	DIXIE CHEMICALS	NC 55 AND VIRGINIA AVENUE	ALLIANCE	Eval. Pending
NONCD0002482	PIRICKY/PRICE SERVICE STATION	8287 HWY 306 S	ARAPAHOE	Eval. Pending
<b>PASQUOTANK (14 Sites)</b>				
NONCD0001166	CENTRAL GRAIN-MORGANS CORNER	1312 HASSELL RD	ELIZABETH CITY	SPL
NONCD0001493	CHESAPEAK WOOD PRODUCTS COMPANY	WOOD TREATING PLANT	ELIZABETH CITY	Eval. Pending
NCD981929318	ELIZABETH CITY ABANDONED DRUMS	5 BRIDGES RD SR 1223	ELIZABETH CITY	NFA
NCD986197267	ELIZABETH CITY COAL GAS	WARD AND FOURTH STREETS	ELIZABETH CITY	Voluntary (AA)
NONCD0002958	ELIZABETH CITY SHIPYARD	722 RIVERSIDE AVE	ELIZABETH CITY	Eval. Pending
NCD982157067	FORTRESS WOOD PRODUCTS	889 FOREMAN BUNDY RD	ELIZABETH CITY	Eval. Pending
NCD986166163	JENNINGS (DON) PROPERTY	215 SMALL DRIVE	ELIZABETH CITY	NFA
NONCD0000047	MEADS AIRFIELD PESTICIDES	SR 1100	WEEKSVILLE	SPL
NONCD0002129	NC DOT - ATL 16-6	OFF NCSR 1387, NEAR ELIZ. CITY	ELIZABETH CITY	Eval. Pending
NONCD0002155	NC DOT ASPHALT LAB SITE NO.71	NORTHSIDE ROAD(HWY-158)	ELIZABETH CITY	Eval. Pending
NCD986175610	POPLAR DRIVE DRUM DUMP	POPLAR DRIVE	ELIZABETH CITY	NFA

*Eval. Pending – Evaluations Pending*  
*SPL – Sites Priority List*  
*Voluntary (AA) – Voluntary Action*

*NFA – No Further Action*  
*NFA w/ Restr. – No Further Action with property-use restrictions*  
*Non-Haz Site – Non-hazardous substance site*

<i>Site ID No.</i>	<i>Site Name</i>	<i>Street Address</i>	<i>City</i>	<i>Category</i>
NONCD0002565	SWAIN PROPERTY	2733 PEARTREE ROAD	ELIZABETH CITY	Eval. Pending
NONCD0002745	WINSLOW MEMORIAL HOME	1700 WEST EHRLINGHUAS STREET	ELIZABETH CITY	NFA
NONCD0002905	Y-9 DITCH ELIZABETH STREET	400 E ELIZABETH ST & 501 PEARL	ELIZABETH CITY	NFA
<b>PENDER (12 Sites)</b>				
NONCD0001996	AMERICAN SKIN FOOD GROUP	140 INDUSTRIAL DR	BURGAW	NFA w/ Restr.
NCD062677273	CHEMICAL LEAMAN TANK LINES, INC.	120 COWPEN LANDING	NEAR WILMINGTON	NFA
NONCD0001775	DURWOOD GROCERY	23585 US HWY 421	WILLARD	Eval. Pending
NONCD0001058	ELECTRONICS COMPONENT CORPORATION	200 ELECTRONICS PARKWAY	BURGAW	SPL
NCD986195154	PENDER PLATING COMPANY	110 W HAYES ST.	BURGAW	SPL
NONCD0003077	PHOENIX 308 TRAVEL CENTER	13493 NC HWY 210	ROCKY POINT	Eval. Pending
NONCD0001143	PRESTIGE LABELS	151 INDUSTRIAL DR	BURGAW	SPL
NONCD0002413	ROCKY POINT TRADING POST TCE DISCOV	8160 US HWY 117S, ROCKY POINT	BURGAW	SPL
NONCD0002451	SCHOONMAKERS-DECORATIVE TIN BUSIN.		WATHA	Eval. Pending
NONCD0002913	WALLACE AIRPORT	250 HENDERSON FIELD RD	WALLACE	Eval. Pending
NCN000407564	WATHA FIRING RANGE	3311 SHILOH RD	WATHA	SPL
NONCD0002681	WOOD TREATERS, INC	224 SAW DUST RD	ROCKY POINT	Eval. Pending
<b>PERQUIMANS (5 Sites)</b>				
NONCD0001167	CENTRAL GRAIN-CHAPANOKE	647 CHAPANOKE RD	HERTFORD	Eval. Pending
NONCD0001173	LEBANON CHEMICAL	ALBERMARLE ST	HERTFORD	Voluntary (AA)
NONCD0002931	RIVER ROAD	RIVER RD	HERTFORD	NFA
NONCD0003043	SOUTHERN SCRAP DISPOSAL AREA	2835 HARVEY POINT RD	HERTFORD	NFA
NONCD0002893	TOWERS RD DISPOSAL AREA	2835 HARVEY POINT RD	HERTFORD	NFA
<b>PERSON (7 Sites)</b>				
NCD003194271	ALUMARK CORP/HUNTER DOUGLAS, INC	HWY 501 S	ROXBORO	NFA
NCD033978396	ATEC INDUSTRIES	PERKINS DRIVE	ROXBORO	SPL
NONCD0003054	BROMMA INC	2285 DURHAM RD	ROXBORO	Eval. Pending
NCN000410375	COUNTRY CLUB LANE CONTAMINATION	192 COUNTRY CLUB LANE	ROXBORO	Eval. Pending
NCD004520136	EATON CORPORATION	ROUTE 501 SOUTH	ROXBORO	Voluntary (AA)
NONCD0002848	LOXCREEN	RT 501 S	ROXBORO	SPL
NONCD0001116	REPUBLIC SERVICES OF NC	312 JACK SHERMAN RD	ROUGEMONT	SPL
<b>PITT (34 Sites)</b>				
NCSFN0407143	AMERICAN ELEMENTS	500 WALLACE ST	FARMVILLE	SPL
NONCD0003021	AYDEN DIESEL	3890 JOLLY RD	AYDEN	Eval. Pending
NCD003186178	COASTAL CHEMICAL CORP.	EVANS ST EXT	GREENVILLE	SPL
NCD980600951	EAST CAROLINA MEDICAL SCHOOL		GREENVILLE	NFA
NCD000827832	ELECTRICAL UTILITIES/CO BB&T	309 ANDERSON AVE	FARMVILLE	SPL
NONCD0001681	EMPIRE BRUSH FACILITY	105 STATON ROAD	GREENVILLE	Voluntary (AA)
NCD980557854	FMC/NIAGARA PESTICIDES	3595 OLD NC 11	AYDEN	SPL
NCD981468622	FORK SWAMP/GRADY WHITE BOAT	SR 1725	AYDEN	NFA
NONCD0000055	GLISSON ENTERPRISES	HWY 903	GREENVILLE	SPL
NONCD0002941	GRANDE AVE PCE	GRANDE AVE & DICKINSON AVE	GREENVILLE	Eval. Pending
NCD986171296	GRAY FARM SITE	SR 1545	STOKES	NFA
NCD986188886	GREENVILLE COAL GAS PLANT	PLANT STREET	GREENVILLE	Voluntary (AA)
NONCD0003026	HARRIS & ROGERS TOBACCO SALES	PITT ST	GREENVILLE	Eval. Pending
NCD095119210	MCGRAW EDISON COMPANY	251 INDUSTRIAL BLVD	GREENVILLE	NFA
NONCD0002874	MOHAWK-KARASTAN	2007 DICKINSON AVE	GREENVILLE	SPL
NONCD0002896	NC DOT BRIDGE #80	BLACK CRK & STATONSBURG RD BRG	FARMVILLE	Eval. Pending
NONCD0002901	PITT COUNTY SCHOOL BUS GARAGE	901 MALL DRIVE	GREENVILLE	NFA
NCD980557672	PITT COUNTY UTILITY LANDFILL	PORT TERMINAL RD	GREENVILLE	SPL
NCD072020399	PROCTER & GAMBLE PAPER PRODS CO.	1029 OLD CREEK ROAD	GREENVILLE	NFA
NONCD0002836	RABO CLEANERS	701 HOOKER RD	GREENVILLE	SPL
NCD075575191	REED NATIONAL CORPORATION	S FIELDS ST	FARMVILLE	NFA
NONCD0001157	ROBERT BOSCH TOOL CORP	310 STATON RD	GREENVILLE	Voluntary (AA)
NONCD0001113	SOUTHERN STATES (FORMER)	125 LINE AVE	GREENVILLE	SPL
NONCD0001785	SOUTHERN STATES COOP	3648 SOUTH FIELDS ST	FARMVILLE	Eval. Pending
NONCD0000042	SOUTHMET, INC.	NORTH GREENE STREET	GREENVILLE	NFA
NCD003185311	STARLING DAVID PROPERTY	HWY 258 N	FARMVILLE	NFA
NONCD0002455	STATON ROAD SOLVENT CONTAMINATION	STATON RD	GREENVILLE	Eval. Pending
NONCD0000008	UNION CARBIDE (FORMER)	14TH AND COTANCHE STREETS	GREENVILLE	NFA
NCD003184249	UNION CARBIDE CORP/EVEREADY BATTERY	264 BYPASS-EVANS ST EXTN	GREENVILLE	SPL

*Eval. Pending – Evaluations Pending*  
*SPL – Sites Priority List*  
*Voluntary (AA) – Voluntary Action*

*NFA – No Further Action*  
*NFA w/ Restr. – No Further Action with property-use restrictions*  
*Non-Haz Site – Non-hazardous substance site*

<i>Site ID No.</i>	<i>Site Name</i>	<i>Street Address</i>	<i>City</i>	<i>Category</i>
NONCD0003055	UNX PROPERTY	200 W 9TH ST	GREENVILLE	Eval. Pending
NC8210022044	USA RESERVE XVIII AIRBORNE CORPS	1391 N MEM DR	GREENVILLE	NFA
NCD093132207	VOICE OF AMERICA RELAY STATION	COUNTY ROAD 1212	GREENVILLE	SPL
NONCD0003017	WINNER CHEVROLET	6246 NC 11 SOUTH	AYDEN	Eval. Pending
NCD003183571	WINTERVILLE MACHINE WORKS, INC.	2672 MILL ST	WINTERVILLE	SPL
<b>POLK (2 Sites)</b>				
NCD991278045	RECON DRUM COMPANY	ROUTE 1	COLUMBUS	NFA
NONCD0001212	WOODLAND MILLS CORP	4021 HWY 108 E	MILL SPRING	Eval. Pending
<b>RANDOLPH (37 Sites)</b>				
NONCD0003042	BALFOUR BP	1553 N FAYETTEVILLE ST	ASHEBORO	Eval. Pending
NONCD0002529	BASSETT FURNITURE-WEIMAN PLANT	1603 LEONARD ST	RAMSEUR	SPL
NCD982108433	BEAMAN CORP.	6306 N.OLD HWY 421	LIBERTY	Eval. Pending
NCD000822064	BURLINGTON INDUSTRIES, INC.	229 W. CENTRAL AVENUE	ASHEBORO	NFA
NONCD0002065	CARBON BLACK HOUSE	1900 S FAYETTEVILLE ST	ASHEBORO	NFA
NCN000040532	CARL DRIVE TIRE FIRE	2242 CARL DRIVE	ASHEBORO	Eval. Pending
NONCD0001470	CENTRAL TRANSPORT - SOLVENTS	2829 UWHARRIE ROAD	ARCHDALE	Eval. Pending
NONCD0001541	CONITRON	WINOLA RD.	TRINITY	Eval. Pending
NONCD0001555	COX MOBILE HOME PARK	ROCKY KNOLL RD.	ASHEBORO	NFA
NONCD0001136	EASTSIDE GROCERY	1339 E SALISBURY ST	ASHEBORO	NFA
NC0001351212	GRAVE'S PROPERTY	FORT CREEK MILL ROAD	SEAGROVE	NFA
NCD982124646	GREGSON FURNITURE INDUSTRIES	206 E FRAIZER AVENUE	LIBERTY	NFA
NONCD0002814	HANCOCK COUNTRY HAMS	3484 NC HWY 22 N	FRANKLINVILLE	Eval. Pending
NCD000822130	HARRELSON RUBBER COMPANY	HWY 220 SOUTH	ASHEBORO	SPL
NCD051739209	HARRELSON RUBBER COMPANY	408 TELEPHONE AVE	ASHEBORO	Voluntary (AA)
NCD003225620	HIGH POINT FURNITURE INDUSTRIES	1121 CORPORATION DRIVE		NFA
NONCD0001011	JUNG CORPORATION	718-720 INDUSTRIAL PARK AVE	ASHEBORO	SPL
NONCD0001948	KAYSER-ROTH - ASHEBORO	515 W. BALFOUR AVE.	ASHEBORO	Voluntary (AA)
NCD0032135368	LIBERTY FURNITURE CORP/CHROMCRAFT	330 N GREENSBORO ST	LIBERTY	SPL
NCN0004107333	LIBERTY, TOWN OF - PUBLIC WELL	BUTLER AVE.	LIBERTY	Eval. Pending
NCN000407301	LOFLIN GOLD MINE		TRINITY	NFA
NONCD0002142	NCDOT - SITE #42 APAC ASPHALT PLANT	PINE VIEW ROAD	ASHEBORO	Eval. Pending
NONCD0002143	NCDOT - SITE #43 RILEY PAVING ASPHALT	HWY 421	LIBERTY	Eval. Pending
NONCD0002292	PERDUE FARMS - LIBERTY - SOLVENTS	2607 OLD HIGHWAY 421	STALEY	Eval. Pending
NONCD0003150	POWERSECURE MANUFACTURING INC	1410 COLTRANE MILL RD	RANDELMAN	Eval. Pending
NONCD0002371	RANDOLPH ELECTRIC	HWY 42 @ PATTON STREET	ASHEBORO	NFA
NONCD0002372	RANDOLPH SCH. - BUS GARAGE-B	2234-AENTERPRISE ST.	ASHEBORO	Eval. Pending
NCN000410534	STALEY PCE/BROWN'S GROCERY	6488 WHITES CHAPEL RD	STALEY	Eval. Pending
NCD003226560	STEVENS JP AND COMPANY, INC.	NAOMI STREET	RANDELMAN	NFA
NONCD0002554	STOUT CHAIR FACILITY	204 EAST KIME AVE	LIBERTY	Eval. Pending
NONCD0003051	SWAIM METALS	414 BERKLEY ST	HIGH POINT	Eval. Pending
NONCD0002633	TRINITY AMERICAN CORP.	5275 GLENOLA IND. DR	GLENOLA	Voluntary (AA)
NCD981864614	ULAH BATTERY/BATTERY PILES	SR 1219/DINAH RD	ASHEBORO	NFA w/ Restr.
NCD000822957	UNION CARBIDE CORP/EVEREADY BATTERY	ART BRYAN DR	ASHEBORO	Voluntary (AA)
NCD003216462	UNION CARBIDE CORP/EVEREADY BATTERY	800 ALBEMARLE RD	ASHEBORO	SPL
NONCD0002676	VITAFOAM, INC.	2222 SURRETT DRIVE	HIGH POINT	Voluntary (AA)
NONCD0002766	WRIGHT OF THOMASVILLE - NONUST	SR 1619	THOMASVILLE	Eval. Pending
<b>RICHMOND (10 Sites)</b>				
NONCD0002867	ATKINSON ST CONTAMINATION	109 ATKINSON ST	HAMLET	Eval. Pending
NCD071061147	CLARK EQUIPMENT COMPANY	HIGHWAY 74 WEST	ROCKINGHAM	NFA
NONCD0001420	CSX HAMLET DIESEL SHOP	NC 177	HAMLET	Voluntary (AA)
NCD000616219	GA-PACIFIC CORP	HWY 177 S	HAMLET	SPL
NONCD0002832	HWY 177 TCE	1061 HWY 177	HAMLET	Eval. Pending
NONCD0002164	NCDOT ASPHALT SITE #3/BROWN PAVING	INTERSECTION OF SR 1305 AND HW	ROCKINGHAM	Eval. Pending
NONCD0002400	RICHMOND APPAREL/FRUIT OF THE LOOM	HWY 74 WEST	ROCKINGHAM	Eval. Pending
NCD980602791	SALVAGE OIL OF AMERICA	1227 MCLEOD STREET	ROCKINGHAM	SPL
NONCD0001712	SOLENE INDUSTRIAL LUBRICANTS	709 AIRPORT RD	ROCKINGHAM	NFA
NCD000828566	TARTAN MARINE PROPERTY	NC HIGHWAY 77 & SR 2032	HAMLET	SPL
<b>ROBESON (19 Sites)</b>				
NCD982078271	BARNES PROPERTY	ROUTE 2	FAIRMONT	NFA
NCD097728000	CAMPBELL SOUP	HIGHWAY 71 NORTH	MAXTON	NFA

*Eval. Pending – Evaluations Pending*  
*SPL – Sites Priority List*  
*Voluntary (AA) – Voluntary Action*

*NFA – No Further Action*  
*NFA w/ Restr. – No Further Action with property-use restrictions*  
*Non-Haz Site – Non-hazardous substance site*

<i>Site ID No.</i>	<i>Site Name</i>	<i>Street Address</i>	<i>City</i>	<i>Category</i>
NCD986209575	CARDINAL CHEMICAL WAREHOUSE FIRE	NC 211 & NC 72	LUMBERTON	SPL
NONCD0001540	CONGENTRIX-LUMBERTON	HESTERTOWN ROAD (SR 2202)	LUMBERTON	Eval. Pending
NCD061099248	CONVERSE CHUCK TAYLOR SITE	4019 NC 72 WEST	LUMBERTON	Eval. Pending
NCD067200949	CROFT METALS	HWY 71 S	LUMBER BRIDGE	NFA
NONCD0001232	INDUSTRIAL & AGRICULTURAL CHEMICALS	2042 BUIE-PHILADELPHUS RD	RED SPRINGS	Eval. Pending
NONCD0001947	KAYSER-ROTH	3707 W. 5TH ST	LUMBERTON	Eval. Pending
NONCD0001862	LUMBERTON DYE CO	FIRST AND TOWN COMMON STS	LUMBERTON	Eval. Pending
NONCD0001135	LUMBERTON MUNICIPAL AIRPORT	163 AIRPORT BLVD	LUMBERTON	Eval. Pending
NONCD0002049	MAXTON OIL & FERT. CO.		MAXTON	Eval. Pending
NONCD0002869	NCDOT ASPHALT TESTING SITE #70	HWY 74	LUMBERTON	Eval. Pending
NONCD0002988	PEMBROKE FARM HOME & GARDEN	302 W 3RD ST	PEMBROKE	SPL
NCD057454571	ROYAL DEVELOPMENT CO., INC.	HWY 71 W	RED SPRINGS	NFA
NONCD0002444	SANFATEX	HIGHWAY 211	RED SPRINGS	Eval. Pending
NONCD0001014	SOUTHERN STATES-LUMBERTON FERTILIZER	875 OLD WHITEVILLE RD	LUMBERTON	Eval. Pending
NONCD0002542	STEVENS CLEANERS	IONA AND MAIN STREET	FAIRMONT	SPL
NC9210022043	USA RESERVE XVIII AIRBORNE CORPS	1400 CARTHAGE RD	LUMBERTON	NFA
NCD045924032	WEST POINT PEPPERELL_ALAMAC	1885 ALAMAC RD	LUMBERTON	SPL
<b>ROCKINGHAM (23 Sites)</b>				
NONCD0001256	AMERICAN TOBACCO CO. - NONUST	301 N.SCALES STREET	REIDSVILLE	Eval. Pending
NCD061786000	BETA FUELING SYSTEMS	1209 FREEWAY DR	REIDSVILLE	Eval. Pending
NONCD0001348	BIG APPLE FARM SUPPLY - SOLVENTS	407 SW MARKET STREET	REIDSVILLE	Eval. Pending
NONCD0001390	BROWN, FRANCES AND LARRY SOMERS WELLS	3089 NC 150	REIDSVILLE	Eval. Pending
NONCD0001400	BURLINGTON HOUSE REIDSVILLE PLANT	2362 HOLIDAY LOOP ROAD	REIDSVILLE	Voluntary (AA)
NCD024762668	BUSH BROTHERS PLATING INC/GREER	107 NE MARKET ST	REIDSVILLE	SPL
NONCD0002850	BUSICK ROAD TCE	BUSICK RD	REIDSVILLE	Eval. Pending
NONCD0003123	EAST MEADOW ROAD PCP	863 EAST MEADOW RD	EDEN	Eval. Pending
NONCD0001715	FIELDCREST BLANKET MILL	WAREHOUSE STREET	EDEN	Eval. Pending
NCD003218203	FIELDCREST MILLS INC.	326 STADIUM DRIVE	EDEN	NFA
NCD003530078	GTE PRODUCTS CORPORATION	1704 BARNES STREET	REIDSVILLE	NFA
NCD089914311	MILLER BREWING CO/CONT DIV	1900 BARNES ST	REIDSVILLE	SPL
NCD085438810	MILLER BREWING CO/PHILLIP MORRIS	863 E MEADOW RD	EDEN	NFA
NONCD0002147	NCDOT - SITE #59 WENTWORTH ASPHALT	HWY 65/87	WENTWORTH	Eval. Pending
NONCD0001087	REIDSVILLE COAL GAS PLANT	825 WAY STREET	REIDSVILLE	Voluntary (AA)
NONCD0002385	REIDSVILLE INDUSTRIAL PARK	US HIGHWAY 29 BYPASS & REIDSVI	REIDSVILLE	Eval. Pending
NONCD0003000	REIDSVILLE MCDONALD'S	665 S SCALES ST	REIDSVILLE	Eval. Pending
NONCD0002388	RENTZ OIL CO.-KENAN TRANSPORT	2502 RICHARDSON DR.	REIDSVILLE	Eval. Pending
NONCD0002553	STONEVILLE FURNITURE COMPANY	525 SOUTH HENRY STREET	STONEVILLE	SPL
NONCD0002879	TAYLOR ROAD WELLS	801 TAYLOR RD	STONEVILLE	Eval. Pending
NONCD0002346	UNIFI, INC	2920 VANCE ST	REIDSVILLE	Eval. Pending
NCD093783876	VANIER GRAPHICS CORPORATION	655 MEADOW RD	EDEN	SPL
NONCD0002894	VFW ROAD CONTAMINATION	VFW ROAD	REIDSVILLE	Eval. Pending
<b>ROWAN (51 Sites)</b>				
NONCD0000058	ABEX CORP.	US 29 SOUTH	SALISBURY	NFA
NONCD0000036	BALFOUR ROAD BATTERY	BALFOUR ROAD	GRANITE QUARRY	NFA
NCD003213881	BENDIX CORPORATION	I-85 INNES ST EXIT	SALISBURY	SPL
NONCD0001427	CANNON BLVD SOLVENT SITE	2800 BLOCK CANNON BLVD	KANNAPOLIS	Eval. Pending
NCD003218492	CAROLINA RUBBER HOSE COMPANY	1801 SOUTH RAILROAD	SALISBURY	SPL
NCN000410518	CHAPEL STREET BATTERY DUMP	CHAPEL STREET	KANNAPOLIS	NFA
NONCD0001494	CHEVRON	1825 JAKE ALEXANDER BLVD WEST	SALISBURY	NFA
NONCD0002921	CHINA GROVE TOWN MAINTENANCE AREA	618 SALISBURY ST	CHINA GROVE	Eval. Pending
NONCD0001367	CRESS PROPERTY/BOSTIAN HEIGHTS SOLVENTS	8207 OLD CONCORD ROAD	SALISBURY	Eval. Pending
NONCD0001588	DAUGHERTY ROAD	DAUGHERTY ROAD	LANDIS	Eval. Pending
NONCD0001601	DERRICK TRUCK STOP #2	PEELER ROAD AND I-85	SALISBURY	Eval. Pending
NONCD0001626	DOMINION YARN - CORLIN PLANT	414 NORTH MARIAH STREET	LANDIS	Eval. Pending
NONCD0001658	EAST RIDGE ROAD	155 EAST RIDGE ROAD	SALISBURY	Eval. Pending
NONCD0001664	EBENEZER LUTHERAN CHURCH	JCT OF OLD BEATTY FORD RD AND	ROCKWELL	Eval. Pending
NONCD0002920	FCX CHEMICALS (FRMR)	KLUMAC RD	SALISBURY	Eval. Pending
NCD041414780	FIELDCREST MILLS INC./NC FINISHING	US 29/70 N	SPENCER	SPL
NCD066327313	FINETEX, INC.	500 HINKLE LANE	SALISBURY	NFA
NCD081322117	GENERAL ELECTRIC CO/SALISBURY	1114 OLD CONCORD RD	SALISBURY	NFA
NCD980843460	GRANT CREEK WWTP	CRUSE ROAD	SALISBURY	SPL

*Eval. Pending – Evaluations Pending*  
*SPL – Sites Priority List*  
*Voluntary (AA) – Voluntary Action*

*NFA – No Further Action*  
*NFA w/ Restr. – No Further Action with property-use restrictions*  
*Non-Haz Site – Non-hazardous substance site*

<i>Site ID No.</i>	<i>Site Name</i>	<i>Street Address</i>	<i>City</i>	<i>Category</i>
NCD021388939	HARRIS BATTERY AND METAL CO.	300 W CEMETARY ST	SALISBURY	NFA
NCD108702606	HARTSOE BATTERY	2513 LINA AVE	KANNAPOLIS	SPL
NONCD0001872	HOT SPOT SOLVENTS	MIDWAY DRIVE AND SOUTH MAIN STS	SALISBURY	Eval. Pending
NCD981471873	HWY 801 BARBER	SR 1958 (100 FT. S OF SRI	BARBER	NFA
NONCD0001027	JAKE ALEXANDER BLVD SITE	1709 JAKE ALEXANDER BLVD S	SALISBURY	Eval. Pending
NCD982095093	JAYS CLEANERS	1803 N MAIN ST	KANNAPOLIS	SPL
NONCD0001936	JOHNSON WELL	135 DILLON STREET	CHINA GROVE	Eval. Pending
NCD986228054	KANNAPOLIS PCE SPILL	ENOCHVILLE ROAD	KANNAPOLIS	SPL
NONCD0001951	KERN POLYMERIC	465 AIRPORT ROAD	SALISBURY	Voluntary (AA)
NCD000653576	KERN RUBBER CO. URETHANE PLANT	1415 JAKE ALEXANDER RD S	SALISBURY	Voluntary (AA)
NONCD0003155	KESLER MILL	423 N. MARTIN LUTHER KING JR A	SALISBURY	Eval. Pending
NONCD0002073	MILFORD HILLS PCE SITE	SPRING AND COLONIAL DRIVES	SALISBURY	Eval. Pending
NONCD0002095	MOORES RENTAL #2	625 NORTH MAIN STREET	SALISBURY	Eval. Pending
NONCD0002110	MYERS BROTHERS GIN SOLVENTS	3165 WOODLEAF ROAD	SALISBURY	Eval. Pending
NONCD0002166	NCDOT ASPHALT SITE #35	500 INDUSTRIAL AVE	ROCKWELL	Eval. Pending
NCN000410468	OAK HAVEN MHP	775 AIRPORT RD	SALISBURY	NFA
NCD980557755	OWENS ILL/SALISBURY BOX PLT	OLD US 29 NORTH	SPENCER	NFA
NCD980503080	PAUL LOVE'S PIT		SPENCER	NFA
NONCD0002616	PEACH ORCHARD LANE	PEACH ORCHARD LN & HARDER ST	SALISBURY	Eval. Pending
NCD048469993	PROCTOR CHEMICAL CO INC/NATIONAL STA	237 LUMBER STREET	SALISBURY	Eval. Pending
NONCD0002410	ROCKWELL WELL 003	HWY 52	ROCKWELL	Eval. Pending
NONCD0002424	ROWLAND WELL	1703 DANIEL STREET	KANNAPOLIS	Eval. Pending
NONCD0001145	SALISBURY ASPHALT PLANT/SITE #45	JAKE ALEXANDER BLVD	SALISBURY	Eval. Pending
NCD986197283	SALISBURY COAL GAS PLANT #1	324 EAST LIBERTY STREET	SALISBURY	Voluntary (AA)
NONCD0002868	STATESVILLE BLVD CONTAMINATION	2620 STATESVILLE BLVD	SALISBURY	Eval. Pending
NONCD0002562	SUNSHINE MFG - PCE	HIGHWAY 52 SOUTH	ROCKWELL	Eval. Pending
NCD980843528	TOWN CREEK REGIONAL WWTP	HELIGTOWN ROAD	SALISBURY	SPL
NCD079054979	UNITED HOUSE OF PRAYER DRUM SITE	501 OLD CONCORD ROAD	SALISBURY	NFA
NC5210022047	USA RESERVE XVIII AIRBORNE CORPS	1825 WOODLEAF RD	SALISBURY	NFA
NONCD0000048	WALKER DRUM DISPOSAL	WYATTS CHURCH GROVE ROAD	GOLD HILL	NFA
NONCD0002898	WOODLEAF & RIDGE PCE	3150 WOODLEAF RD	SALISBURY	Eval. Pending
NONCD0002754	WOODLEAF ROAD SOLVENT SITE	2021 WOODLEAF ROAD	SALISBURY	Eval. Pending
<b>RUTHERFORD (14 Sites)</b>				
NONCD0002597	BURLINGTON INDUSTRIES	1181 OLD CAROLEEN RD	FOREST CITY	Eval. Pending
NCD986166411	CAMPBELL PROPERTY DRUM	STATE ROAD 1181	RUTHERFORDTON	NFA
NCD981473150	CHERRY MT STREET DRUM	602 CHERRY MOUNTAIN	FOREST CITY	SPL
NONCD0001107	CONE MILLS - FLORENCE PLANT	FLORENCE & DEPOT RDS	FOREST CITY	SPL
NONCD0001562	CRELLIN CORP.	PINE ST.	ALEXANDER MILLS	Eval. Pending
NCD003162971	ELMORE, CORP THE	204 OAK STREET	SPINDALE	NFA
NCD981003957	HENSON LANDFILL	US HIGHWAY 221 SOUTH	FOREST CITY	NFA w/ Restr.
NONCD0002237	OMC FACILITY (FORMER)	160 EXECUTIVE DRIVE	RUTHERFORDTON	Eval. Pending
NCD066307851	POLYSAR INC RESINS DIV	688 VANCE ST	FOREST CITY	NFA
NCD083673616	REEVES BROTHERS	RAILROAD AVE	RUTHERFORDTON	SPL
NONCD0002551	STONECUTTER MILLS CORPORATION	300 DALLAS STREET	SPINDALE	Eval. Pending
NONCD0002603	TIMKEN US CORP.	1510 HIGHWAY 221 SOUTH	RUTHERFORDTON	Eval. Pending
NONCD0002954	WATTS INDUSTRIES	100 WATTS RD	SPINDALE	Eval. Pending
NONCD0000060	WATTS REGULATOR-GENERAL AIDES SITE	WITHROW ROAD	FOREST CITY	SPL
<b>SAMPSON (9 Sites)</b>				
NONCD0001851	ALCATEL	510 COMMERCE ST	CLINTON	Eval. Pending
NONCD0001668	CORNER COTTON GIN	151 MINGO CHURCH RD	MINGO	SPL
NONCD0001815	HAMILTON BEACH-PROCTOR SILEX	100-A FONTANA STREET	CLINTON	Eval. Pending
NONCD0001908	INTERPANE GLASS COMPANY	520 EAST RAILROAD STREET	CLINTON	Eval. Pending
NONCD0001171	RENTAL UNIFORM SERVICES	117 W ELIZABETH STREET	CLINTON	Voluntary (AA)
NCD981929797	SAMPSON COUNTY TRASH DUMPSTER	NEAR SPIVEY'S CORNER	DUNN	NFA
NONCD0002504	SOUTHERN STATES COOP SPILL	SR 1130 LUNDY RD	CLINTON	Non-Haz NFA
NONCD0002668	VANN CROSSROADS	ROANOKE AND CHURCH ROADS	CLINTON	Eval. Pending
NCD000613364	WEST POINT PEPPERELL CLINTON	HWY 421	CLINTON	NFA
<b>SCOTLAND (21 Sites)</b>				
NONCD0000040	ABBOTT LABORATORIES	HWYS 401 AND 15-501	LAURINBURG	Voluntary (AA)
NCD082358854	ARMSTRONG RUBBER COMPANY	STATE ROAD 1304	LAUREL HILL	NFA
NONCD0001574	CSX-GIBSON TRAIN DERAILMENT	HIGHWAY 79	GIBSON	NFA

*Eval. Pending – Evaluations Pending*  
*SPL – Sites Priority List*  
*Voluntary (AA) – Voluntary Action*

*NFA – No Further Action*  
*NFA w/ Restr. – No Further Action with property-use restrictions*  
*Non-Haz Site – Non-hazardous substance site*

<i>Site ID No.</i>	<i>Site Name</i>	<i>Street Address</i>	<i>City</i>	<i>Category</i>
NONCD0001661	EATON CORPORATION	HWY 401 BYPASS NORTH	LAURINBURG	Voluntary (AA)
NCD982119620	GIBSON MIDNIGHT DUMPING SITE	OFF HIGHWAY 391	GIBSON	NFA
NCD082363102	HELENA CHEMICAL COMPANY	17321 HARRY MALLOY RD	LAURINBURG	SPL
NONCD0000056	JAMES LANDFILL	HWY 74 & SR 1369	LAURINBURG	NFA w/ Restr.
NONCD0002995	JOHNS MANVILLE LDFL	SKYWAY CHURCH RD	MAXTON	SPL
NONCD0002050	MAXTON OIL & FERT. CO.	SR 1424	WAGRAM	Eval. Pending
NCD986172500	MCLEAN BROTHERS FARM	SR 1415	WAGRAM	SPL
NCD982080152	PEE DEE TIMBER CO	230 W BIZZELL ST	LAURINBURG	SPL
NONCD0002308	PILKINGTON-LIBBY OWEN FORD	US HIGHWAY 74 EAST	LAURINBURG	Eval. Pending
NCD000605022	PLANT MANAGERS PROPERTY	SR 1614	LAURINBURG	NFA
NONCD0002748	RAIL ROAD FRICTION PRODUCTS	13601 AIRPORT RD	MAXTON	Eval. Pending
NONCD0002418	ROGOSIN CONVERTERS (KORDSA USA)	10461 OLD WIRE ROAD	LAUREL HILL	Eval. Pending
NONCD0002949	SCOTLAND COUNTY PRISON (FRMR)	22600 WAGRAM RD	WAGRAM	Eval. Pending
NCD037160439	TOASTMASTER, INCORPORATED	17160 PLANT RD	LAURINBURG	SPL
NONCD0002833	UMICORE CSM NA	17180 AIRPORT RD	MAXTON	Voluntary (AA)
NONCD0001153	UNITED AGRI PRODUCTS DISTRIBUTION	17221 OLD MAXTON RD	LAURINBURG	Eval. Pending
NONCD0002685	WAGRAM INTENTIONAL DUMP	OFF 401	WAGRAM	Eval. Pending
NONCD0002711	WESTPOINT STEVENS	AIRPORT ROAD	WAGRAM	SPL
<b>STANLY (28 Sites)</b>				
NONCD0001238	ALBEMARLE CITY HALL EXPANSION	144 NORTH SECOND STREET	ALBEMARLE	Eval. Pending
NONCD0001177	ALCOA-PINE RD RAVINE DISPOSAL	PINE RD		SPL
NONCD0001094	ALLISON MANUFACTURING CO	930 OLD CHARLOTTE ROAD	ALBEMARLE	SPL
NONCD0001287	AREY/TAYLOR WELLS	24459 HIGHWAY 52	ALBEMARLE	Eval. Pending
NONCD0001063	ARROWOOD, INC	13183 INDIAN MOUND ROAD	NORWOOD	NFA
NONCD0001319	BAREFOOT-CAROLINA OIL	850 SOUTH SECOND STREET	ALBEMARLE	Eval. Pending
NONCD0001388	BROOKWOOD INDUSTRIAL	CHARTER ROAD	ALBEMARLE	Eval. Pending
NONCD0000053	CAROLINA MARBLE CO.	INDIAN MOUND ROAD	ALBEMARLE	SPL
NONCD0001536	CONCORD TELEPHONE	250 N 1ST ST	ALBEMARLE	NFA
NONCD0002936	CONCRETE SUPPLY COMPANY	115 AQUADALE DR	ALBEMARLE	Eval. Pending
NONCD0001120	EATON AEROSQUIP, INC (FORMER)	680 LANIER RD	NORWOOD	Eval. Pending
NONCD0001137	FABCO FASTENING SYSTEMS/DIXIE YARNS	614 NC HWY 200 S	STANFIELD	Voluntary (AA)
NONCD0002242	FLAME REFRACTORIES, INC	152 AMERICAN DR	OAKBORO	Eval. Pending
NONCD0001888	HYDROLABS, INC. (ALLIED COLLOIDS)	2028 KINGSLEY DRIVE	ALBEMARLE	Voluntary (AA)
NONCD0001955	KIKER HOSIERY	BROWNS HILL RD	LOCUST	Eval. Pending
NONCD0002018	LOVE LUMBER COMPANY #3	301 WEST STANLY STREET	STANFIELD	Eval. Pending
NONCD0002026	MAIN STREET SOLVENT SITE	WEST MAIN STREET	LOCUST	Eval. Pending
NONCD0002098	MORGAN MILLS (DAWSON PLANT #6)	200 HWY 24/27	ALBEMARLE	Eval. Pending
NONCD0002100	MORTON RESIDENCE	HWY 200, S OF STANFIELD	STANFIELD	Eval. Pending
NONCD0002358	OLD SALISBURY ROAD WELLS	OLD SALISBURY RD	ALBEMARLE	Eval. Pending
NCD000773655	OLDOVER CORP/CAROLINA SOLITE	RT 2 - SR 2001	NORWOOD	NFA
NONCD0002812	RANDALLS FERRY RD SUPPLY WELLS	17586 RANDALLS FERRY RD	NORWOOD	Eval. Pending
NONCD0002384	REEVES BROTHERS, INC.	1135 MONTGOMERY AVE	ALBEMARLE	Eval. Pending
NONCD0000001	STANLY NEWS & PRESS	237 W NORTH STREET	ALBEMARLE	SPL
NONCD0002223	STANLY STATION SHOPPING CENTER	636 NC HWY 27 E	ALBEMARLE	Eval. Pending
NONCD0002651	UNITED SCREEN PRINTERS, INC.	BROWNS HILL ROAD	LOCUST	Eval. Pending
NC6210022046	USA RESERVE XVIII AIRBORNE CORPS	1816 E MAIN ST	ALBEMARLE	NFA
NONCD0002749	WISCASSETT MILLS	233 MONTGOMERY AVENUE	ALBEMARLE	Eval. Pending
NONCD0002770	YADKIN BRICK COMPANY	44266 MOSS LANE	NEW LONDON	Eval. Pending
<b>STOKES (8 Sites)</b>				
NONCD0001654	DEAN'S 76	3390 US HWY 311 N	PINE HALL	Eval. Pending
NONCD0000091	DUKE POWER/WALNUT COVE	POWER HOUSE ROAD	WALNUT COVE	SPL
NONCD0001789	OAKLEY'S GROCERY	6148 NC 66 SOUTH	KING	NFA
NONCD0002330	PRIDDY PROPERTY, WINIFRED	4707 HIGHWAY 8 N.	LAWSONVILLE	Eval. Pending
NCD980250450	REYNOLDS, RJ TOBACCO CO/BROOK COVE	BROOKE COVE STREET SR1941	GERMANTOWN	NFA
NONCD0002872	WALNUT COVE TIRE CENTER, INC	1293 US HWY 311	WALNUT COVE	Eval. Pending
NONCD0002692	WALNUT COVE, TOWN OF/PUBLIC SUPPLY WELL	MAIN STREET	WALNUT COVE	Eval. Pending
NONCD0001786	WATT STEVENS	4461 NC HWY 8 N	DANBURY	Eval. Pending
<b>SURRY (26 Sites)</b>				
NONCD0001226	ADAMS-MILLIS PLANT 2/33 - NONUST	838 S. MAIN ST.	MOUNT AIRY	Voluntary (AA)
NONCD0000016	CMC LANDFILL	EAST MAIN STREET	ELKIN	SPL
NONCD0002987	CMI DRUM CLEANING AREA	200 BLANKET LANE	ELKIN	NFA w/ Restr.

*Eval. Pending – Evaluations Pending*

*SPL – Sites Priority List*

*Voluntary (AA) – Voluntary Action*

*NFA – No Further Action*

*NFA w/ Restr. – No Further Action with property-use restrictions*

*Non-Haz Site – Non-hazardous substance site*



<i>Site ID No.</i>	<i>Site Name</i>	<i>Street Address</i>	<i>City</i>	<i>Category</i>
NONCD0001082	CM I FLYASH DISPOSAL (PARCEL 2)	HWY 268	ELKIN	NFA w/ Restr.
NONCD0000065	CM I INDUSTRIES	304 EAST MAIN STREET	ELKIN	SPL
NONCD0001092	CM I WWTP (PARCEL1)	HWY 268	ELKIN	SPL
NONCD0001719	FLAVOR-O-RICH	1607 WEST PINE STREET	MT. AIRY	Eval. Pending
NONCD0001748	GANT STATION, FORMER	102 WEST LEBANON STREET	MOUNT AIRY	Eval. Pending
NONCD0001821	HANNA SHOEMAKER RESIDENCE	194 ARARAT LONGHILL ROAD	PILOT MOUNTAIN	Eval. Pending
NCD003233673	HOOVER REPAIR SHOP	461 N SOUTH STREET SR1669	MT AIRY	SPL
NONCD0001446	INTERSTATE SIGN CO	1990 ROCKFORD ST	MOUNT AIRY	Eval. Pending
NONCD0002044	KAPP ST FERTILIZER SPILL	515 W KAPP ST	DOBSON	Eval. Pending
NONCD0002125	NC FOAM INDUSTRIES - NONUST	511 CARTER ST.	MOUNT AIRY	Eval. Pending
NONCD0002151	NCDOT - SURRY COUNTY	HWY 601 NORTH	DOBSON	Eval. Pending
NONCD0002306	PIKE ELECTRIC, INC.	418 SMITH STREET	MT. AIRY	Eval. Pending
NCD986166379	PILOT MOUNTAIN TIRE FIRE	DAVENPORT ROAD	PILOT MOUNTAIN	SPL
NONCD0002311	PINE STATE KNITWEAR - C	630 INDEPENDENCE BL	MOUNT AIRY	Eval. Pending
NCD003229358	SCM PROCTOR-SILEX/WEAREVER	HAY ST	MOUNT AIRY	SPL
NONCD0002536	STATE ROAD GROCERY	1930 US 21	STATE ROAD	Eval. Pending
NCD986171254	SURRY COUNTY TIRE FIRE	HWY 268	DOBSON	NFA
NONCD0002588	THE STORE - SILOAM	3069 SILOAM ROAD	SILOAM	Eval. Pending
NONCD0002791	THE TRIBUNE	214 E MAIN ST	ELKIN	Eval. Pending
NONCD0002652	UNITED TECHNOLOGIES AUTOMOTIVE	511 HAY ST.	MOUNT AIRY	Eval. Pending
NCD003464765	VAUGHAN-BASSETT FURNITURE CO.	ROUTE 268 EAST	ELKIN	SPL
NONCD0002632	WHITE SWANS RENTALS	204 E MARKET ST	ELKIN	Eval. Pending
NONCD0002772	YOCO RENTAL PROPERTY	110 QUAKER ROAD	MT. AIRY	Eval. Pending
<b>SWAIN (2 Sites)</b>				
NONCD0002190	NCDOT SITE #49		NANTHALA	NFA
NCD098765506	SINGER CO/FURNITURE DIV BRYSON	BRYSON WALK	BRYSON CITY	SPL
<b>TRANSYLVANIA (13 Sites)</b>				
NCD980502827	BROWN #1	SR 1504 VANDERBILT RD	PISGAH FOREST	NFA w/ Restr.
NCD980729537	CAMP STRAUSS	BOLVESTON HIGHWAY SR 276	BREVARD	NFA
NONCD0001523	COATS AMERICAN-SYLVAN PLANT	OLD US 64	ROSMAN	Eval. Pending
NCD980729677	KNOB CREEK FLYASH DISPOSAL	SR 1540	BREVARD	Voluntary (AA)
NCD055167324	MITCHELL-BISSELL PLANT	HWY US 64	ROSMAN	Eval. Pending
NONCD0002182	NCDOT ROSMAN-SALT STORAGE	SR 1388	ROSMAN	Non-Haz Site
NCD980728745	OSHELDS FLY ASH	SR 1510	BREVARD	SPL
NCD980503072	OWENS LANDFILL/OLIN	OSBORNE ROAD	BREVARD	NFA
NONCD0002985	TOTAL AUTO REPAIR & SERVICE	325 ROSMAN HWY	BREVARD	Voluntary (AA)
NONCD0001083	TOXAWAY TANNING CO	MAIN ST	ROSMAN	Eval. Pending
NONCD0002621	TRANSAMERICA MEDICAL BUILDING	158 MCCLEAN ROAD	BREVARD	Eval. Pending
NCN000410007	TRANSYLVANIA TANNING CO	SILVERSTEEN AVENUE	BREVARD	Eval. Pending
NC7210022045	USA RESERVE XVIII AIRBORNE CORPS	E FRENCH BROAD ST	BREVARD	NFA
<b>TYRRELL (3 Sites)</b>				
NONCD0001505	CITY MOTOR PARTS	HWY 64	COLUMBIA	Eval. Pending
NONCD0001638	SOUTHERN STATES COOP	US 64 & TRAVIS RD	COLUMBIA	Eval. Pending
NONCD0002677	VOLIVA OIL COMPANY SITE	201 WATER STREET	COLUMBIA	Eval. Pending
<b>UNION (32 Sites)</b>				
NONCD0001225	ADA MCGEE	5212 LEE MASSEY RD	WAXHAW	NFA
NONCD0001355	BLOOMSBURG MILLS PLANT - SOLVENT	3000 STITT ST	MONROE	Eval. Pending
NONCD0001516	CLONTZ RESIDENCE	5304 LANDSFORD RD	MARSHVILLE	Eval. Pending
NONCD0001945	COMAR INDUSTRIES/MELVILLE KNITWEAR	915 CURTIS ST	MONROE	Eval. Pending
NONCD0002395	CONCRETE SERVICE CO/CEMEX/READY MIX	4206 W UNIONVILLE INDIAN TRAIL	INDIAN TRAIL	NFA
NONCD0002923	COOPER TOOLS, LLC	3012 MASON ST	MONROE	Eval. Pending
NONCD0001717	FIRST CITIZENS BANK	2743 W. ROOSEVELT BLVD	MONROE	Eval. Pending
NCD086872082	GENCORP PRINTWORLD INC	2011 ROCKY RIVER ROAD	MONROE	NFA
NONCD0002039	MASON RESIDENCE	409 BIVENS RD	MONROE	Eval. Pending
NCD982145690	MCGEE BROS.-CARRIKER RD - SOLVENT	4608 CARRIKER RD	MONROE	NFA
NONCD0002092	MONROE ICE AND FUEL (SOLVENTS)	601 NORTH CHARLOTTE AVE	MONROE	Eval. Pending
NONCD0002093	MONROE MUNICIPAL SERVICE	2401 WALKUP AVE	MONROE	Eval. Pending
NONCD0002122	MORGAN MILL RD CONTAMINATION	5613 MORGAN MILL RD	MONROE	Eval. Pending
NONCD0002157	NCDOT ASPHALT SITE NO 12, BOGGS	2318 CONCORD HWY	MONROE	Eval. Pending
NONCD0003020	OLD CHARLOTTE HWY PCE 3600 BLOCK	3600 BLOCK OLD CHARLOTTE HWY	MONROE	Eval. Pending

*Eval. Pending – Evaluations Pending*  
*SPL – Sites Priority List*  
*Voluntary (AA) – Voluntary Action*

*NFA – No Further Action*  
*NFA w/ Restr. – No Further Action with property-use restrictions*  
*Non-Haz Site – Non-hazardous substance site*

<i>Site ID No.</i>	<i>Site Name</i>	<i>Street Address</i>	<i>City</i>	<i>Category</i>
NONCD0002329	PRICES PHILLIPS 66	1601 ROOSEVELT AVE	MONROE	Eval. Pending
NCD986176030	RHODERIA DRIVE WELLS	LAKEWOOD & RHODERIA DRIVE	STALLINGS	SPL
NONCD0002919	ROCKY RIVER RD PCE	3501 N ROCKY RIVER RD	MONROE	Eval. Pending
NCD981863228	SCHERER, R.P.	2021 E. ROOSEVELT BLVD.	MONROE	SPL
NCD095458709	SCHRADER AUTOMOTIVE PRODUCTS DIV.	1609 AIRPORT ROAD	MONROE	Eval. Pending
NCD003155587	SCOTT AVIATION OF MONROE/TOOL SERV	309 W. CROWELL ST	MONROE	SPL
NCD000616516	SCOVILL INC/SECURITY PRODUCTS	HWY 74 E	MONROE	SPL
NONCD0002928	SKYWAY DR PCE	1012 SKYWAY DR	MONROE	Eval. Pending
NONCD0002527	SQUARE D - CATCH BASIN	1809 AIRPORT RD	MONROE	Eval. Pending
NCSFN0406894	STALLINGS SALVAGE	SECRET AVE	MONROE	SPL
NCD986191484	STOUT INTERNATIONAL OF NC, INC	HIGHWAY 74 EAST	MONROE	Eval. Pending
NCD986232213	SUMMIT RESOURCE MANAGEMENT	3501 GRIBBLE ROAD	STALLINGS	SPL
NONCD0002380	SUTTON PARK GROCERY	2701 WALKUP AVE	MONROE	Eval. Pending
NCD070619911	TELEDYNE ALL VAC MONROE PLANT	2020 ASHCRAFT AVE	MONROE	SPL
NCD981930217	UNION COUNTY DRUM	SOUTHERLIN AVENUE	MONROE	NFA
NCN000410585	UNIONVILLE-INDIAN TRAIL DRUM	RIDGE RD & UNIONVILLE-INDIAN	MONROE	Eval. Pending
NCD981030836	WAXHAW STORAGE TANKS	NW CORNER S PROVIDENCE ST	WAXHAW	NFA
<b>VANCE (16 Sites)</b>				
NONCD0001371	BOWMAN BODY SHOP(FREDS)	ST. ANDREWS CHURCH RD	HENDERSON	Eval. Pending
NONCD0001397	BURKART CAROLINA	DABNEY DRIVE	HENDERSON	SPL
NONCD0001527	COFFEY, SARA PROPERTY	339 WEST YOUNG AVENUE	HENDERSON	Eval. Pending
NONCD0001084	HENDERSON COAL GAS PLANT	YADKIN STREET	HENDERSON	Voluntary (AA)
NCD986215697	KRAJACK TRUCK SPILL	PARHAM ROAD	HENDERSON	NFA
NCD053528170	LAURENS GLASS/BALL-INCON GLASS PACK	US 1 SOUTH	HENDERSON	NFA
NONCD0003087	MAIN ST SOLVENT CONTAMINATION_500 BLOCK	510 TO 520 S MAIN STREET	HENDERSON	Eval. Pending
NONCD0000054	MOORES COMPANY	US 1 BUSINESS & SR 1001	HENDERSON	SPL
NONCD0002222	NOVAK, GENE	1259 OAK RIDGE AVE	HENDERSON	Eval. Pending
NCD982115040	PERRY BUILDERS - MOBILE TRACT	NICHOLAS ST & SKENES AVE	HENDERSON	SPL
NCD981863277	PERRY BUILDERS - RALEIGH RD	2846 RALEIGH RD	HENDERSON	SPL
NONCD0002526	SPUR STATION #1286	404 N. GARNETT ST.	HENDERSON	Eval. Pending
NONCD0001062	SWAIMS TRUCK PARTS & SERVICE	WELCOME AVENUE	HENDERSON	NFA
NONCD0002973	TONYS AUTOMOTIVE	2396 N GARNETT ST	HENDERSON	SPL
NCD082362989	TUNGSTEN QUEEN MINE/ATLAS MINE	SR 1348	TOWNSVILLE	Voluntary (AA)
NC0001122142	VANCE COUNTY DRUM FIRE	HWY 39 N	HENDERSON	NFA
<b>WAKE (139 Sites)</b>				
NONCD0002558	319 S WEST ST DEVELOPMENT	319 WEST ST	RALEIGH	SPL
NONCD0001033	AMERICAN CONTRACT COATINGS	HWY 55	APEX	SPL
NONCD0003022	AMETHYST RIDGE DRIVE SOLVENTS	AMETHYST RIDGE DR	RALEIGH	Eval. Pending
NONCD0001266	AMPLE STORAGE	3450 BUSH STREET	RALEIGH	Eval. Pending
NONCD0002946	APEX VILLAGE	500-610 WILLIAMS ST	APEX	Eval. Pending
NONCD0001170	ARROW DRIVE-CRABTREE CREEK	ARROW DR & GLENWOOD AVE	RALEIGH	NFA
NCD981929615	AUBURN CHURCH ROAD DRUM	AUBURN CHURCH ROAD	RALEIGH	NFA
NCD051853547	AUSTIN FOODS	E CHATHAM ST	CARY	SPL
NONCD0003038	AVERETTE ROAD SOLVENTS	900 AVERETTE ROAD	WAKE FOREST	Eval. Pending
NCD986166155	BAKER (MAGGIE) PROPERTY	1209 TRINITY ROAD	RALEIGH	NFA
NONCD0001311	BAKER ROOFING	655 MAYWOOD AVE	RALEIGH	Eval. Pending
NONCD0001322	BARWELL ROAD WELLS	CHARLES ST & ANN AVE	RALEIGH	Eval. Pending
NONCD0003099	BASF	7308 ROUSE RD	HOLLY SPRINGS	Eval. Pending
NONCD0001325	BAZEMORE WAKE LLC SITE	9440 DURANT ROAD	RALEIGH	NFA
NONCD0001223	BROOKS STREET TCE	BROOKS ST	WAKE FOREST	Eval. Pending
NONCD0001399	BURKE'S HARDWARE	5227 HILLSBOROUGH STREET	RALEIGH	Eval. Pending
NCD980557664	BURLINGTON INDUSTRIES, INC.	US 1 NORTH	RALEIGH	NFA
NCD982098774	CAL-TONE PAINTS	5115 NEW BERN AVE	RALEIGH	SPL
NONCD0002969	CAPITAL INN	1625 CAPITAL BLVD	RALEIGH	SPL
NCN000407686	CARALEIGH PHOSPHATE AND FERTILIZER	1601 LAKE WHEELER ROAD	RALEIGH	SPL
NCD991278284	CAROLINA P&L CO. HARRIS NUCLEAR PL	SR 1134	NEW HILL	NFA
NONCD0003080	CAROLINA PINES AVE CONTAMINATION	405 CAROLINA PINES AVE	RALEIGH	Eval. Pending
NONCD0001057	CARPENTER BATTERY DUMP	CARPENTER FIRE STATION ROAD	CARY	NFA
NONCD0001460	CARY KEYBOARD/MAYNARD PLAZA	1401 S. E. MAYNARD ROAD	CARY	Eval. Pending
NONCD0001461	CARY VILLAGE 66	1101 WALNUT ST.	CARY	Eval. Pending
NONCD0001468	CC MANGUM-HIGHWAY 54	6105 CHAPEL HILL ROAD	RALEIGH	Eval. Pending

*Eval. Pending – Evaluations Pending*  
*SPL – Sites Priority List*  
*Voluntary (AA) – Voluntary Action*

*NFA – No Further Action*  
*NFA w/ Restr. – No Further Action with property-use restrictions*  
*Non-Haz Site – Non-hazardous substance site*

<i>Site ID No.</i>	<i>Site Name</i>	<i>Street Address</i>	<i>City</i>	<i>Category</i>
NCD080894645	CHLORIDE AUTOMOTIVE BATTERIES	2525 AND 2539 NOBLIN RD	RALEIGH	Eval. Pending
NONCD0003014	CITY OF RALEIGH VEHICLE MAINT.	901 CAPITAL BLVD	RALEIGH	Eval. Pending
NONCD0002360	C-MINI MART	8035 CHAPEL HILL ROAD	CARY	NFA
NONCD0002821	COMPLETE AUTO CENTER	909 CAPITAL BLVD	RALEIGH	Eval. Pending
NCD982116477	CONAGRA FOODS, INC	4851 JONES SAUSAGE RD	GARNER	Voluntary (AA)
NONCD0002875	CONTEMPORARY ART MUSEUM	409 W MARTIN ST	RALEIGH	Eval. Pending
NONCD0002953	CORNELL DUBLIER ELECTRONICS (FRMR)	118 E JONES ST	FUQUA-VARINA	Eval. Pending
NCD003195161	CORNING GLASS WORKS	3900 ELECTRONICS DRIVE	RALEIGH	Voluntary (AA)
NONCD0001061	CP&L NORTHERN DIVISION COMPLEX	902 WITHERS RD; SR 1466	GARNER	Voluntary (AA)
NONCD0001418	CROSLAND PROPERTY	HIGH HOUSE RD & DAVIS DR	CARY	NFA
NONCD0001598	DEHAVEN	413 AIRPORT BLVD.	MORRISVILLE	SPL
NONCD0001430	DELL MOORE PROPERTY	5815 HILLSBOROUGH ST	RALEIGH	SPL
NONCD0001575	DOROTHEA DIX PROPERTY	UMSTEAD DR	RALEIGH	Eval. Pending
NONCD0001642	DUMAS ESTATE	1512 OLD GARNER ROAD	RALEIGH	Eval. Pending
NONCD0002289	DUNN, R.F. PROPERTY	6425 GLENWOOD AVE	RALEIGH	Eval. Pending
NONCD0000037	DURANT PARK	DURANT ROAD	RALEIGH	NFA
NCD040047466	EAST CAROLINA METAL TREAT, INC.	1010 S. SAUNDERS STREET	RALEIGH	NFA
NONCD0003147	EAST MARTIN ST SOLVENT CONTAMINATION	215 SOUTH PERSON ST	RALEIGH	Eval. Pending
NCN000409811	ELECTRIC MOTOR & TRANSFORMER	1900 S SAUNDERS ST	RALEIGH	SPL
NCD075563932	ESB INC/EXIDE CORPORATION	2510 NORTH BOULEVARD	RALEIGH	NFA
NONCD0001709	FAST FARE 581	2721 MCNEIL STREET	RALEIGH	Eval. Pending
NONCD0003153	FORMER CONOCO PHILLIPS 66	6000 GLENWOOD AVENUE	RALEIGH	Eval. Pending
NCD981929243	GILLCREST ROAD DRUM MIDNIGHT	GILLCREST ROAD	WAKE FOREST	NFA
NONCD0001780	GLENWOOD AVENUE	413 SOUTH GLENWOOD AVENUE	RALEIGH	Eval. Pending
NONCD0002822	GRAY & CREECH (FRMR)	8024 GLENWOOD AVE	RALEIGH	Voluntary (AA)
NCD986232379	GRESHAMS LAKE INDUSTRIAL PARK	3220 NORTHSIDE DRIVE	RALEIGH	SPL
NONCD0001064	GUILFORD MILLS PLANT	200 DICKENS ROAD	FUQUAY-VARINA	Voluntary (AA)
NONCD0001811	HADLEY PROPERTY (FORMER)	209 LORD BERKLEY ROAD	RALEIGH	Eval. Pending
NONCD0001303	HARRELL SIGN COMPANY	512 PERSHING RD	RALEIGH	Eval. Pending
NONCD0002290	HILLIARD FOREST	7503 GREEN HOPE SCHOOL RD	CARY	Eval. Pending
NONCD0003100	HILLTOP RD CONTAMINATION	5801 HILLTOP RD	RALEIGH	Eval. Pending
NONCD0001744	HODGE RD & SATTERWHITE DR WELLS	HODGE RD & SATTERWHITE DR	KNIGHTDALE	NFA
NONCD0001865	HOMESTEAD VILLAGE MOBILE HM PK	7434 CAPITAL BLVD.	RALEIGH	NFA
NONCD0002984	HWY 70 W 1100 BLOCK SOLVENTS	US HWY 70 WEST	GARNER	Eval. Pending
NCD003186004	INTERNATIONAL PAPER/RICHMOND GRAVURE	2215 S. WILMINGTON STREET	RALEIGH	SPL
NONCD0001021	ISLEY ESTATE	5640 WESTGATE ROAD	RALEIGH	NFA
NCD000616276	ITT CORPORATION	1208 FRONT ST BLDG K	RALEIGH	NFA
NCD000616284	ITT CORPORATION	3004 INDUSTRIAL DR BGD D	RALEIGH	NFA
NCN000410369	JAMES AUSTIN RD TCE	7834 JAMES AUSTIN ROAD	WILLOW SPRINGS	Eval. Pending
NONCD0001980	LAN-O-SHEEN, INC.	201 DICKENS RD	FUQUAY-VARINA	Eval. Pending
NONCD0003067	LEITH CHRYSLER JEEP	5500 CAPITAL BLVD	RALEIGH	Eval. Pending
NONCD0002992	MCCULLERS WALK PROPERTY	SR 1010 & OLD MCCULLERS RD	RALEIGH	Voluntary (AA)
NONCD0003063	MCNEILS GROCERY	2237 OLD US HWY 1	APEX	Eval. Pending
NONCD0002069	MICROWAVE LABORATORIES, INC.	8917 GLENWOOD AVE.	RALEIGH	NFA
NONCD0002082	MITCHELL PROPERTY (FORMER)	3601 DOYLE ROAD	ZEBULON	NFA
NONCD0002108	MURRAY, CHARLES - N. BLVD	3204 NORTH BLVD.	RALEIGH	Eval. Pending
NONCD0002116	NAPA/LOCKAMY'S BODY SHOP (FORMER)	1301 HIGHWAY 70 WEST	GARNER	Eval. Pending
NCD991277856	NCDA PESTICIDE LAB STORAGE	BLUE RIDGE ROAD	RALEIGH	NFA
NONCD0002191	NCDOT SITE-C. C. MANGUM US 64E	5201 OLD US 64 EAST	RALEIGH	Eval. Pending
NONCD0003049	NCDOT-1301 BLUE RIDGE RD	1301 BLUE RIDGE RD	RALEIGH	Eval. Pending
NONCD0002882	NEEDMORE GENERAL STORE	1921 BASS LAKE RD	FUQUAY-VARINA	Eval. Pending
NONCD0002201	NEWS & OBSERVER MECH BLV-SPILL	1400 MECHANICAL BLVD.	GARNER	SPL
NONCD0000077	OLD STATE LAB	950 E. CHATHAM STREET	CARY	NFA
NONCD0001989	PEDEN FAMILY, LLC	1859 CAPITAL BLVD	RALEIGH	Eval. Pending
NCD000831065	PHOTO CHEMICAL SYSTEMS, INC	105 FOREST DRIVE	KNIGHTDALE	NFA
NCD986229359	PHOTO CHEMICAL SYSTEMS, INC.	11 N. PINE STREET	WENDELL	NFA
NCD986166171	PIERCE (LYNN) PROPERTY	ROUTE 5	APEX	NFA
NONCD0001393	PILOT MILLS	1121 HAYNES ST	RALEIGH	Eval. Pending
NONCD0002943	POOLE ROAD PCE	POOLE RD	RALEIGH	Eval. Pending
NONCD0001659	POWERHOUSE SQUARE	JONES & WEST STREETS	RALEIGH	Eval. Pending
NCD982153280	PRECISION ALLOYS	1040 CORPORATION PKWY	RALEIGH	NFA
NCD986188894	RALEIGH COAL GAS PLANT NO. 1	S MCDOWELL & W CABARRUS STS	RALEIGH	Voluntary (AA)

*Eval. Pending – Evaluations Pending*  
*SPL – Sites Priority List*  
*Voluntary (AA) – Voluntary Action*

*NFA – No Further Action*  
*NFA w/Restr. – No Further Action with property-use restrictions*  
*Non-Haz Site – Non-hazardous substance site*

<i>Site ID No.</i>	<i>Site Name</i>	<i>Street Address</i>	<i>City</i>	<i>Category</i>
NCD986188902	RALEIGH COAL GAS PLANT NO. 2	600 WEST CABARRUS STREET	RALEIGH	Voluntary (AA)
NCD045915568	RALEIGH METAL PROCESSORS	2310 GARNER RD	RALEIGH	Eval. Pending
NCD991278920	RALEIGH NEUSE RIVER WWTP	BATTLE-BRIDGE RD SR 2552	RALEIGH	Eval. Pending
NONCD0001125	RALEIGH TTA-DILLON PARCEL A	102 S WEST ST	RALEIGH	SPL
NONCD0001126	RALEIGH TTA-DILLON PARCEL B	S WEST ST	RALEIGH	SPL
NONCD0001127	RALEIGH TTA-DILLON PARCEL C	510 & 602 W MARTIN ST	RALEIGH	SPL
NONCD0001123	RALEIGH TTA-SE PARCEL	S WEST ST & MORGAN ST	RALEIGH	SPL
NONCD0001124	RALEIGH TTA-WILSON PARCEL	200 S WEST ST	RALEIGH	SPL
NONCD0002365	RALEIGH WELDING WORKS (FORMER)	414 SOUTH EAST STREET	RALEIGH	Eval. Pending
NONCD0002374	RAY PAVING (FORMER)/98 FOOD MART	995 DURHAM RD	WAKE FOREST	Eval. Pending
NONCD0002377	RC MOTOR COMPANY	6921 CAPITAL BLVD	RALEIGH	Eval. Pending
NONCD0002379	REA CONSTRUCTION-WEST RALEIGH	5801 CHAPEL HILL ROAD	RALEIGH	SPL
NONCD0002416	ROGERS REALTY PROPERTY	500 WEST MORGAN, 10 S. STREET	RALEIGH	Eval. Pending
NONCD0001203	ROYAL/CROWN PONTIAC	2501 CAPITAL BLVD	RALEIGH	NFA
NONCD0003125	SALISBURY STREET CONTAMINATION	616 SOUTH SALISBURY ST	RALEIGH	Eval. Pending
NONCD0002448	SBI FACILITY	121 EAST TRYON RD	RALEIGH	Eval. Pending
NONCD0000019	SIR WALTER GUN CLUB	US 64	RALEIGH	SPL
NONCD0002475	SIRCHIE FINGERPRINT LAB	5825 TRIANGLE DR.	RALEIGH	Eval. Pending
NONCD0003001	SMOKEY HOLLOW	WEST AND PEACE STREETS	RALEIGH	Eval. Pending
NONCD0003018	SOUTH BLOUNT STREET SOLVENTS	S BLOUNT & S PERSON STS	RALEIGH	Eval. Pending
NCN000402583	STACKPOLE COMPOENTS/ARK-LES LABS	3400 YONKERS ROAD	RALEIGH	Eval. Pending
NONCD0002546	STOCK BUILDING SUPPLY	1701 NORTH SALEM STREET	APEX	Eval. Pending
NONCD0003006	STORAGE MAX VI	1932 WAKE FOREST RD	RALEIGH	Eval. Pending
NONCD0002947	SURTRONICS ELECTROPLATING	4001 BERYL RD	RALEIGH	Eval. Pending
NCD981028236	TAYLOR'S POND TOWNHOUSES	115 BRIGHTLEAF COURT	CARY	NFA
NCD086326741	TEXACO INC/APEX	2232 TEN TEN RD	APEX	NFA
NCN000410936	TRAWICK RD/BOND ST	TRAWICK RD	RALEIGH	Eval. Pending
NONCD0002981	TRI POINT-CAROLINA FREIGHTLINER	3500 YONKERS RD	RALEIGH	Eval. Pending
NONCD0003010	TRIANGLE RENT-A-CAR	5401 HILLSBOROUGH ST	RALEIGH	Eval. Pending
NONCD0002629	TRIANGLE RESEARCH & DEVELOPMEN	2602 S ELM ST	RALEIGH	Eval. Pending
NONCD0003140	TRYON HILL DR SOLVENT CONTAMINATION	905 TRYON HILL DR	RALEIGH	Eval. Pending
NONCD0002831	TWIN LAKES SUBDIVISION	223 ROPE WALK COURT	MORRISVILLE	NFA
NC9210020732	USA RESERVE XVIII AIRBORNE CORPS	3115 WESTERN BLVD	RALEIGH	NFA
NC4210022907	USA RESERVE XVIII AIRBORNE CORPS	2017 W GARNER ST	GARNER	NFA
NONCD0002683	W.E. GARRISON COMPANY	5820 FAYETTEVILLE ROAD	RALEIGH	Eval. Pending
NONCD0000066	WAKE AUTO PARTS (FORMER)	3520 TRYON RD	RALEIGH	SPL
NONCD0002688	WAKE COUNTY HOMELESS SHELTER(MONTGOMERY	1420 S. WILMINGTON STREET	RALEIGH	Eval. Pending
NONCD0002689	WAKE COUNTY SCHOOLS-NOBLE ROAD FORMER MA	503 NOBLE ROAD	RALEIGH	Eval. Pending
NONCD0002672	WAKE ENTERPRISES, INC	3333 AIR PARK RD	FUQUAY-VARINA	NFA
NONCD0001403	WAKEFIELD CITGO	23 SUNNYBROOK RD	RALEIGH	Eval. Pending
NCD065302267	WASTE INDUSTRIES	4900 CRAFTSMAN DRIVE	RALEIGH	NFA
NCD980843106	WEATHERSFIELD PLACE CONDOMINIUM	774 WEATHERGREE DRIVE	RALEIGH	NFA
NONCD0002701	WEAVEXX CORPORATION	11120 CAPITOL BOULEVARD	WAKE FOREST	NFA
NONCD0002707	WESTGATE PROPERTY	8720 FLEET SERVICE DRIVE	RALEIGH	NFA
NCD003195963	WESTINGHOUSE ELEC METER & LIGHT	US 1 N	RALEIGH	SPL
NONCD0002715	WHITE WALL SHELL	HILLSBOROUGH ST	RALEIGH	Eval. Pending
NONCD0002728	WILLIAMS, E. W. FACILITY	8200 AND 8250 FAYETTEVILLE RD	RALEIGH	SPL
NCN000404408	WOODLIEF ROAD TCE	9008 WOODLIEF RD	WAKE FOREST	Eval. Pending
NCD991277807	WOOLFOLK CHEMICAL WORKS	WILSON ROAD	WENDELL	NFA
NONCD0002773	ZEMA CORP.	6514 CHAPEL HILL RD.	RALEIGH	Eval. Pending
NCR000135418	ZNR, INC	1020 CORPORATION PKWY	RALEIGH	SPL
<b>WARREN (3 Sites)</b>				
NONCD0002363	BOYD'S CLEANERS	295 MASON DREWERY RD	MANSON	Eval. Pending
NONCD0001449	CAROLINA TELEPHONE-WARREN COUN	US HWY 158	WARRENTON	Eval. Pending
NONCD0002830	CSX RAILWAY, NORLINA TO LITTLETON	RR TRACK NORLINA TO LITTLETON		Eval. Pending
<b>WASHINGTON (7 Sites)</b>				
NCD981015803	CAROLINA ALUMINUM STATE RD 1126 DUMP	SR 1126 1.7 MILES SOUTH O	CRESWELL	NFA
NCD981015746	CAROLINA ALUMINUM/HERBERT TAYLOR	SR 1125	ROPER	SPL
NONCD0001632	DOWNING RESIDENCE	511 MONROE STREET	PLYMOUTH	Eval. Pending
NCD000813592	GA-PACIFIC CORP/HDWD SAW	PLYWOOD DR	PLYMOUTH	SPL
NONCD0001985	LEBANON CHEMICAL CORPORATION	1665 HIGHWAY 64 EAST	PLYMOUTH	SPL

*Eval. Pending – Evaluations Pending*  
*SPL – Sites Priority List*  
*Voluntary (AA) – Voluntary Action*

*NFA – No Further Action*  
*NFA w/ Restr. – No Further Action with property-use restrictions*  
*Non-Haz Site – Non-hazardous substance site*

<i>Site ID No.</i>	<i>Site Name</i>	<i>Street Address</i>	<i>City</i>	<i>Category</i>
NCD000605055	PLYMOUTH SHOPPING CENTER	HIGHWAY 64 & 32	PLYMOUTH	NFA
NCD075570820	PLYMOUTH WOOD TREATING COMPANY	NHWY 45	PLYMOUTH	SPL
<b>WATAUGA (13 Sites)</b>				
NONCD0001088	BOONE KAWASAKI POLARIS (FRMR)	524 E KING ST	BOONE	Eval. Pending
NONCD0001825	HARMON RESIDENCE, LARRY	5195 OLD HIGHWAY 321	SUGAR GROVE	Eval. Pending
NONCD0001907	INTERNATIONAL RESISTIVE CORP.	736 GREENWAY RD.	BOONE	Voluntary (AA)
NCD986228757	KAPLAN ETHYL ETHER DRUMS	1410 BEECH MOUNTAIN PKWY.	BEECH MOUNTAIN	NFA
NONCD0001095	MOSES CONE MEMORIAL PARK	BLUE RIDGE PKWY	BLOWING ROCK	SPL
NONCD0001086	NAPA AUTO REPAIR-TODD GREENE PROPERTY	578 E KING ST	BOONE	Eval. Pending
NONCD0002141	NCDOT - SITE #38 BROWN BROTHERS ASPHALT	HWY 105	BOONE	Eval. Pending
NONCD0001112	OLD JOHN'S RIVER ROAD DUMP	MILE MARKER 296.1, BR PKWY	BLOWING ROCK	NFA
NONCD0001930	PANTRY 141	771 BLOWING ROCK RD	BOONE	Eval. Pending
NONCD0002370	RANDALL HONEYCUTT	1045 HUNTING HILLS LANE	BOONE	Eval. Pending
NONCD0001205	TOYOTA OF BOONE	665 E KING ST	BOONE	Eval. Pending
NONCD0001139	VERMONT AMERICAN	STATE FARM RD	BOONE	Voluntary (AA)
NONCD0001013	VERMONT AMERICAN CORP-WOOD PROP		BLOWING ROCK	NFA
<b>WAYNE (29 Sites)</b>				
NCD045924339	ACME UNITED CORPORATION	HWY 117	FREMONT	Voluntary (AA)
NONCD0003023	AIRBORO TEXACO (FRMR)	1619 S SLOCUMB ST	GOLDSBORO	NFA
NONCD0002777	APAC-GOLDSBORO ASPHALT PLANT	2421 ARRINGTON BRIDGE RD	GOLDSBORO	SPL
NCN000404504	BEST SAND & GRAVEL MAINT. SHOP	117 BEST SAND AND GRAVEL ROAD	GOLDSBORO	Eval. Pending
NCD000830661	CAROLINA P&L CO. LEE STEAM ELEC	SR 1007	GOLDSBORO	NFA
NONCD0001690	CITY OF GOLDSBORO MAINTENANCE COMPLEX	1601 N CLINGMAN ST	GOLDSBORO	SPL
NONCD0002598	COOPER BUSSMAN	210 DIXIE TRAIL	GOLDSBORO	NFA
NONCD0001491	COUSINS PERSONAL MINI-STORAGE	723 HWY 117 N BYPASS	GOLDSBORO	SPL
NONCD0001558	DANIELS PROPERTY	200 N MALLORY ST	GOLDSBORO	Eval. Pending
NCD000813683	GA-PACIFIC CORP CHIP-N-SAW	OLD MOUNT OLIVE HIGHWAY	DUDLEY	NFA
NCD000813659	GA-PACIFIC CORP COMPLY	OLD MOUNT OLIVE HIGHWAY	DUDLEY	NFA
NCD003198967	GENERAL ELECTRIC CO/CAROLINA	900 N GEORGE ST	GOLDSBORO	SPL
NCD986197309	GOLDSBORO COAL GAS PLANT #1	VIRGINIA AND VINE STREETS	GOLDSBORO	Voluntary (AA)
NONCD0000043	GOLDSBORO IRON & METAL	801 N JOHN ST	GOLDSBORO	Eval. Pending
NONCD0002891	GOLDSBORO MILLING-MILL #1 & #2	938 MILLERS CHAPEL RD	GOLDSBORO	Voluntary (AA)
NCD039102959	HEVI-DUTY ELECTRIC/GENERAL SIG	HWY 117 S	GOLDSBORO	Voluntary (AA)
NONCD0003036	HOLCOMBE HERBICIDE FIRE	1717 NC HWY 581	PIKEVILLE	Eval. Pending
NONCD0000018	ICI AMERICAS (FORMER)	703 NOR-AM ROAD	PIKEVILLE	NFA
NCD980557631	LIVEWIRE ELEC CO/CALIFORNIA SPRAY	1004 SOUTH GEORGE STREET	GOLDSBORO	SPL
NONCD0000052	NC CONSOLIDATED HIDE CO.	BRICK ROAD	GOLDSBORO	NFA
NCD024577421	NORTH CAROLINA SALVAGE CO.	HWY 117 SOUTH	GOLDSBORO	SPL
NONCD0001053	PARAMOUNT CHEVROLET	3300 HWY 70 BYPASS EAST	GOLDSBORO	NFA
NONCD0002839	PERRY AUTO/YOUNG RESIDENCE	4172 US 117 SOUTH	DUDLEY	NFA
NCD986188043	PINEWOOD DUMP SITE	302 NEW HOPE ROAD	GOLDSBORO	NFA
NONCD0002795	RD PATE ESTATE	101 E MAIN ST	PIKEVILLE	Eval. Pending
NONCD0002421	ROHR CHEMICAL, INC.	694 SHERIDAN FORREST RD.	GOLDSBORO	Eval. Pending
NCD065295495	TEXFI IMPRESSIONS	401 PATETOWN RD	GOLDSBORO	SPL
NONCD0002646	UNIFIRST CORPORATION (FRMR TEXTILEASE)	800 SOUTH JOHN STREET	GOLDSBORO	Voluntary (AA)
NCN000409779	WAYNE AGRICULTURAL WORKS	700 S JOHN ST	GOLDSBORO	SPL
<b>WILKES (9 Sites)</b>				
NONCD0000039	ABITIBI-PRICE CORPORATION	US 268	ROARING RIVER	NFA
NONCD0001254	AMERICAN DREW PLANT 12	1101 WEST D STREET	NORTH WILKESBORO	Eval. Pending
NONCD0001750	ARTHUR LOWE JUNK YARD	1502 RIVER LIBERTY CHURCH GRV	NORTH WILKESBORO	NFA
NCD048184451	BURLINGTON HOME CHAIR	HIGHWAY 268	RONDA	SPL
NCD003221462	GARDNER MIRROR CORPORATION	HWY 268 E	NORTH WILKESBORO	NFA
NONCD0000050	HWY 268 MIRROR WASTE DUMP	HWY 268	NORTH WILKESBORO	NFA w/ Restr.
NONCD0002474	SINK PROPERTY, CHARLES	VANCE STREET	NORTH WILKESBORO	Eval. Pending
NCD986211274	STONEY FORK CREEK DRUM DUMP SITE	MT. ZION ROAD	DEEP GAP	SPL
NONCD0002719	WILBORN PROPERTY, GARFIELD	2366 RED, WHITE AND BLUE ROAD	ROARING RIVER	Eval. Pending
<b>WILSON (27 Sites)</b>				
NONCD0000038	AYCOCK PROPERTY	SR 1162 & 1103	WILSON	SPL
NONCD0002515	BOYETTE PROPERTY	403 FOREST HILLS RD	WILSON	Eval. Pending
NCD980845119	BUCKHORN PESTICIDES	NC 581 & NC 42	WILSON	SPL

*Eval. Pending – Evaluations Pending*  
*SPL – Sites Priority List*  
*Voluntary (AA) – Voluntary Action*

*NFA – No Further Action*  
*NFA w/ Restr. – No Further Action with property-use restrictions*  
*Non-Haz Site – Non-hazardous substance site*

<i>Site ID No.</i>	<i>Site Name</i>	<i>Street Address</i>	<i>City</i>	<i>Category</i>
NONCD0002815	CAROLINA CHEMICAL CORP (FORMER)	6600 WARD BLVD	WILSON	SPL
NONCD0001447	CAROLINA TELEPHONE-ELM CITY			Eval. Pending
NONCD0001554	COX DODGE (FORMER)	1501 LIPSCOMB ROAD	WILSON	SPL
NONCD0001297	CRADY COURT SITE	7769 CRADY CT	STANTONSBURG	NFA
NONCD0001686	ERSHIGS, INC.	300 LAYTON ST.	WILSON	NFA
NCD067191262	FIRESTONE TIRE AND RUBBER COMPANY	HWY 301	WILSON	SPL
NONCD0001735	FOSTER FORBES GLASS	2200 FIRESTONE PARKWAY	WILSON	Eval. Pending
NONCD0001109	FRIENDLY CLEANERS	605 S. PENDER ST	WILSON	SPL
NCD003182805	HACKNEY BROTHERS BODY CO.	HERRING AVE & PENDER ST	WILSON	Eval. Pending
NONCD0000089	JOHN MORRELL & CO		WILSON	Eval. Pending
NCD040052854	KAISER AGRICULTURAL CHEMICALS (FRMR)	510 E BARNES ST	WILSON	Eval. Pending
NONCD0001118	KIDDE TECHNOLOGIES	4200 AIRPORT DR	WILSON	Voluntary (AA)
NCD982084113	LINAMAR FORGINGS/CAROLINA FORGE	2401 STATONSBURG RD SOUTHEAST	WILSON	Voluntary (AA)
NONCD0002023	M&A AMOCO (STOP & SHOP)	WARD BLVD (U.S. HWY. 301)	WILSON	Eval. Pending
NCD982174492	NATIONAL PIN	SR 1572/7776 CRADY COURT	SARATOGA	NFA
NONCD0002268	PARKER HANNIFIN-WILSON	2600 WILCO BLVD.	WILSON	NFA w/ Restr.
NONCD0002128	PURINA MILLS	HWY 301 SOUTH	WILSON	Voluntary (AA)
NCD981468960	ROCK QUARRY FARM DRUM BURIAL	1/3MI SW SR1400/1402 INT	ELM CITY	NFA
NONCD0002265	SOUTHERN STATES COOP-WILSON SERVICE	6601 WARD BLVD	WILSON	Eval. Pending
NONCD0002528	ST WOOTEN ASPHALT /P-27	ST 1301 (GREEN POND RD.)	SIMS	Eval. Pending
NCD986166700	TOISNOT SWAMP	PINE STREET	WILSON	NFA w/ Restr.
NONCD0001005	TRANSEASTERN CORP.	509 S LODGE ST	WILSON	SPL
NONCD0000081	TRITON, INC	1610 SOUTH WARD BLVD	WILSON	SPL
NONCD0002740	WILSON TECH-FIRE TRAINING	HWY 301 & WHITLEY ROAD(42)	WILSON	Eval. Pending
<b>YADKIN (3 Sites)</b>				
NCD071579528	FORBUSH METAL	SPEER BRIDGE ROAD	YADKINVILLE	SPL
NONCD0001873	HOWARD STREET WELL	165 HOWARD STREET	BOONVILLE	Eval. Pending
NONCD0003037	PARRISH TIRE	547 WINSTON ROAD	JONESVILLE	Eval. Pending
<b>YANCEY (5 Sites)</b>				
NONCD0001305	AVONDALE MILLS/HIGH FIVE	700 WEST MAIN STREET	BURNSVILLE	Eval. Pending
NONCD0000021	CRABTREE MEADOWS DUMP	BLUE RIDGE PKWY MP 340.2		Eval. Pending
NCD003158094	GLEN RAVEN MILLS	EAST MAIN STREET	BURNSVILLE	SPL
NONCD0002866	OMC/BOMBARDIER	185 ALTEC DR	BURNSVILLE	Eval. Pending
NONCD0001004	TIPTON HILL SCHOOL	TIPTON HILL SCHOOL ROAD	BURNSVILLE	NFA

*Eval. Pending – Evaluations Pending*  
*SPL – Sites Priority List*  
*Voluntary (AA) – Voluntary Action*

*NFA – No Further Action*  
*NFA w/ Restr. – No Further Action with property-use restrictions*  
*Non-Haz Site – Non-hazardous substance site*

## C. Inactive Hazardous Sites Inventory – Pre-Regulatory Landfills

### COUNTY: ALAMANCE

Site	ID	City	Street Address
ALAMANCE GARBAGE SERVICE	NONCD0000102	BURLINGTON	FREELAND TRAIL
CIVIC CENTER AREA	NONCD0000726	GRAHAM	GOLEY STREET
DURHAM ST LDFL	NONCD0000723	BURLINGTON	DURHAM STREET EXT.
ELON COLLEGE LDFL - AMICK RD	NONCD0000730	ELON COLLEGE	AMICK RD
GIBSONVILLE PROPERTIES	NONCD0000819	GIBSONVILLE	ALAMANCE STREET AT
GRAHAM DISPOSAL	NONCD0000104	GRAHAM	COOPER RD (SR 2109)
HANOVER RD LDFL	NONCD0000722	BURLINGTON	HANOVER RD
MEBANE DUMP	NONCD0000101	MEBANE	CORRIGIDOR ROAD
OLD CITY OF BURLINGTON SOLID WASTE DISPOSAL	NONCD0000106	BURLINGTON	ANTHONY ROAD
PORTER AVENUE LDFL	NONCD0000727	GRAHAM	PORTER AVENUE
S MEBANE ST LDFL	NONCD0000724	BURLINGTON	S MEBANE ST
STONE QUARRY RD LDFL	NONCD0000721	BURLINGTON	STONE QUARRY RD

Number of Sites: 12

### COUNTY: ALEXANDER

Site	ID	City	Street Address
BETHLEHEM COMMUNITY DUMP	NONCD0000108	BETHLEHEM	SHILOH CHURCH RD
OLD ALEXANDER COUNTY LF (SR 1608)	NONCD0000111	TAYLORSVILLE	WARREN ACRES LANE
ROGERS PROPERTY	NCD981021090	HIDDENITE	256 JEFF WALKER LANE
SANITARY PICK-UP SERVICE	NONCD0000109	TAYLORSVILLE	46 WARREN RD
TAYLORSVILLE DUMP	NONCD0000112	TAYLORSVILLE	CARSON CHAPEL RD

Number of Sites: 5

### COUNTY: ALLEGHANY

Site	ID	City	Street Address
OLD ALLEGHANY COUNTY LF	NONCD0000113	SPARTA	SOUTHSIDE DR
SPARTA REFUSE DISPOSAL	NONCD0000114	SPARTA	271 GRANDVIEW AVE

Number of Sites: 2

### COUNTY: ANSON

Site	ID	City	Street Address
BRONSON SAND & GRAVEL LANDFILL	NONCD0000119	LILESVILLE	CLARK MOUNTAIN ROAD
MORVEN DUMP	NONCD0000116	MORVEN	ROSEHAVEN ROAD
PEACHLAND DUMP	NONCD0000118	PEACHLAND	GERMAN HILL ROAD
POLKTON DUMP	NONCD0000115	POLKTON	BILL CURLEE ROAD (SR 1415)
W R BONSALE #1	NONCD0000772	LILESVILLE	HAILEY'S FERRY ROAD
W R BONSALE #2	NONCD0000774	LILESVILLE	HAILEY'S FERRY ROAD
WADESBORO LANDFILL	NONCD0000117	WADESBORO	MAPLE LANE

Number of Sites: 7

### COUNTY: ASHE

Site	ID	City	Street Address
ASHE COUNTY LANDFILL	NONCD0000120	JEFFERSON	WADE BARE RD

Number of Sites: 1

### COUNTY: AVERY

Site	ID	City	Street Address
CROSSNORE REFUSE DUMP	NONCD0000122	CROSSMORE	HORTON RD
ELK PARK DUMP	NONCD0000123	ELK PARK	N65-19E
GREEN VALLEY DUMP	NONCD0000121	SPRUCE PINE	BRUSHY CREEK RD
NEWLAND REFUSE DUMP	NONCD0000124	NEWLAND	HICKORY NUT GAP

Number of Sites: 4

**COUNTY: BEAUFORT**

Site	ID	City	Street Address
AURORA DUMP	NONCD0000126		SR 1921, 1 MILE EAST OF
BATH DUMP	NONCD0000128	BATH	POSSUM HILL ROAD (SR 1743)
BELHAVEN DUMP	NONCD0000131	BELHAVEN	BUSINESS US 264 AND
CHOCOWINITY DUMP	NONCD0000127	CHOCOWINITY	OLD US 17 HIGHWAY SOUTH
OLD BEAUFORT COUNTY LF	NCD986166734	WASHINGTON	FLANDERS FILTER ROAD
PANTEGO DUMP	NONCD0000130	BELHAVEN	OLD COUNTRY ROAD (SR 1706)
PANTEGO REFUSE DISPOSAL	NONCD0000133	PANTEGO	25179 US HIGHWAY 264 EAST
PUNGO DUMP	NONCD0000132	PANTEGO	NC HIGHWAY 99 NORTH
SUBURBAN SANITATION SERVICE DUMP	NONCD0000125	WASHINGTON	OLD BATH HIGHWAY
TOWN OF WASHINGTON PARK DUMP	NONCD0000135	WASHINGTON	KEYSVILLE CHURCH RD. (SR
WASHINGTON DUMP	NONCD0000129	WASHINGTON	PLYMOUTH STREET
WASHINGTON PARK DUMP	NONCD0000134	WASHINGTON	RIVER ROAD (SR 1300)

**Number of Sites:** 12**COUNTY: BERTIE**

Site	ID	City	Street Address
COLERAIN REFUSE DISPOSAL	NONCD0000142	COLERAIN	NC 42 EAST
KELFORD DUMP	NONCD0000136	KELFORD	HARRELLS SIDING ROAD (SR
LEWISTON REFUSE DISPOSAL	NONCD0000140	LEWISTON	551 BLACK JACK ROAD (SR
ROXOBEL REFUSE DISPOSAL	NONCD0000139	KELFORD	HARRELLS SIDING ROAD (SR
WINDSOR REFUSE DISPOSAL AREA	NONCD0000141	WINDSOR	EAST ELM STREET

**Number of Sites:** 5**COUNTY: BLADEN**

Site	ID	City	Street Address
BLADENBORO REFUSE DISPOSAL	NONCD0000148	BLADENBORO	WEST BLADEN STREET
CLARKTON REFUSE DISPOSAL	NONCD0000147	CLARKTON	BROWN MARSH ROAD (SR
DUBLIN REFUSE DUMP	NONCD0000144	DUBLIN	RICE POND ROAD
ELIZABETHTOWN REFUSE DISPOSAL	NONCD0000145	ELIZABETHTOWN	QUEEN STREET
TAR HEEL REFUSE DISPOSAL	NONCD0000143	TAR HEEL	TAR HEEL FERRY ROAD (SR
WHITE LAKE REFUSE DUMP	NONCD0000146	WHITE LAKE	EAST WILLIAMS STREET

**Number of Sites:** 6**COUNTY: BRUNSWICK**

Site	ID	City	Street Address
BOILING SPRINGS LAKES DUMP	NONCD0000160	BOILING SPRINGS	INTERSECTION OF LUBEE
BOLIVIA REFUSE DISPOSAL	NONCD0000149	BOLIVIA	161 DANFORD RD. SE (SR 1513)
GRISSETTOWN LANDFILL	NONCD0000150	SEASIDE	ANGEL'S CLUB DRIVE
LONG BEACH REFUSE DISPOSAL	NONCD0000155	LONG BEACH	4110 AIRPORT ROAD
OCEAN ISLE DUMP	NONCD0000656	OCEAN ISLE	HALE SWAMP ROAD
SHALLOTTE REFUSE DUMP	NONCD0000159	SHALLOTTE	NC 130
SHALLOTTE SANITARY LANDFILL	NONCD0000152	SHALLOTTE	2930 POCONO TRAIL, SW
SUNNY POINT BASE LANDFILL	NONCD0000810	SOUTHPORT	SUNNY POINT ROAD
WINNABOW LANDFILL	NONCD0000151	WINNABOW	5719 BELMONT ROAD NE
YAUPON BEACH DUMP	NONCD0000158	OAK ISLAND	MCGLAMMERY STREET

**Number of Sites:** 10



**COUNTY: BUNCOMBE**

Site	ID	City	Street Address
AZALEA ROAD LANDFILL	NONCD0000773	OTEEN	HARDESTY RD
BLACK MOUNTAIN	NONCD0000166	BLACK MOUNTAIN	11 TOM BROWN RD
BUNCOMBE CO LF/E CANTON LF/OLD CHANDLER LF	NONCD0000682	ENKA	LITTLE PINEY RD
CANDLER REFUSE DISPOSAL AREA	NONCD0000162	CANDLER	103 DANIEL RIDGE RD
ELK MOUNTAIN LDFL/ASHVILLE CITY LF	NCD980558019	ASHEVILLE	ELK PARK DR
FAIRVIEW LANDFILL	NCD980557946	FAIRVIEW	HOLLYWOOD RD.
FISHBURNE LANDFILL	NCD980557953	ARDEN	39 BRADLEY BRANCH RD.
FISHBURNE REFUSE DUMP	NONCD0000163	ARDEN	BRADLEY BRANCH RD
GROVE STONE LF	NCD980557912	BLACK MOUNTAIN	842 OLD US HWY 70
HOMINY CREEK LF	NCD980558035	ASHEVILLE	190 HOMINY CREEK RD.
MONEY-WORTH, INC.	NCD008839276	SWANNANOA	US 70 EAST
PEARSON BRIDGE DUMP	NONCD0000811	ASHEVILLE	690 RIVERSIDE DR
POND ROAD LF #2	NCD980558027	ASHEVILLE	79 AND 80 POND RD.
SWANNANOA LANDFILL	NCD980557987	SWANNANOA	MOUNTAIN RIDGE RD.
WEAVERVILLE LANDFILL	NONCD0000161	WEAVERVILLE	LAKESHORE RD

**Number of Sites:** 15**COUNTY: BURKE**

Site	ID	City	Street Address
BRISTOL CREEK COMM. DUMP	NONCD0000168	CHESTERFIELD	1180 SUNDANCE LANE
DREXEL DUMP	NONCD0000172	DREXEL	524 BRYANT RD
DYSARTSVILLE DUMP	NONCD0000169	DYSARTSVILLE	5391 MORNING STAR CHURCH
GLEN ALPINE DUMP	NONCD0000173	GLEN ALPINE	2414 CONLEY BUMGARNER RD
HENRY RIVER COMM. DUMP	NONCD0000171	HILDEBRAN	4300 HENERY RIVER RD
HICKORY LANDFILL	NONCD0000651	HICKORY	CITY OF HICKORY REGIONAL
HILDEBRAN DISPOSAL AREA	NONCD0000170	HILDEBRAN	TEX'S FISH CAMP RD
MORGANTOWN DUMP	NONCD0000177	MORGANTON	VINE ARDEN RD
VALDESE REFUSE DUMP	NONCD0000174	VALDESE	1400 FALLS RD NW

**Number of Sites:** 9**COUNTY: CABARRUS**

Site	ID	City	Street Address
ARTHUR ALLMAN DUMP	NONCD0000799	CONCORD	3224 POPLAR TENT RD.
CABARRUS DISPOSAL DUMP	NCD980502850	CONCORD	ZION CHURCH RD.
CHARLOTTE MOTOR SPEEDWAY LF#1	NONCD0000182	CONCORD	LOWES MOTOR SPEEDWAY
CONCORD LANDFILL	NONCD0000180	CONCORD	850 WARREN COLEMAN BLVD.
EARNHARDT ROAD DUMP	NONCD0000178	KANNAPOLIS	DICKENS PLACE
FISHERTOWN DUMP	NONCD0000179	KANNAPOLIS	ROME ST.
FRANK JAMES DUMP	NONCD0000797	KANNAPOLIS	6210 HILLTOP AVE.
GURLEY DRIVE LDFL	NONCD00001028	CONCORD	292 GURLEY DR.
LES MYERS PARK	NONCD0000802	CONCORD	338 LAWNSDALE AVENUE
LINKER PROPERTIES	NONCD0000818	CONCORD	5225 FIREBRICK LANE
MOUNT PLEASANT DUMP	NONCD0000181	MOUNT PLEASANT	MOUNT PLEASANT RD. (SR

**Number of Sites:** 11**COUNTY: CALDWELL**

Site	ID	City	Street Address
BLOWING ROCK LF	NONCD0000194	BLOWING ROCK	PACK HILL RD
CHARLIE LITTLE RD LDFL	NONCD0000716	GRANITE FALLS	DUDLEY SHOALS RD
CHESTER REFUSE DISPOSAL	NONCD0000187	LENOIR	DAVE CHESTER DR
DUDLEY SHOALS LDFL 2	NONCD0000770	DUDLEY SHOALS	621 DUDLEY SHOALS
DUDLEY SHOALS RD LDFL	NONCD0000769	DUDLEY SHOALS	DUDLEY SHOALS RD
GARNES REFUSE DUMP	NONCD0000188	LENOIR	2250 GARNES PLACE
GRANITE FALLS DUMP	NONCD0000186	GRANITE FALLS	QUARRY RD
HELTON REFUSE DUMP	NONCD0000191	GRANITE FALLS	5351 CANNON DR
LENOIR DUMP	NONCD0000193	LENOIR	BEARD COLLETTSVILLE RD
RHODHISS DUMP	NONCD0000190	RHODHISS	PARK PLACE
SHEW REFUSE DISPOSAL	NONCD0000195		SR 1143 W
WALSH REFUSE DUMP	NONCD0000189	LENOIR	2171 PINEY GROVE CIRCLE

**Number of Sites:** 12

**COUNTY: CAMDEN**

Site	ID	City	Street Address
NEWBY'S TRASH SERVICE DUMP	NONCD0000196	CAMDEN	SOUTH MILL DAM ROAD
<b>Number of Sites:</b> 1			

**COUNTY: CARTERET**

Site	ID	City	Street Address
ATLANTIC REFUSE DUMP	NONCD0000199	ATLANTIC	CORE SOUND LOOP ROAD
BEAUFORT REFUSE DUMP	NONCD0000200	BEAUFORT	FREEDOM PARK ROAD
CAPE CARTERET DUMP	NONCD0000213	CAPE CARTERET	HOLLAND POINT ROAD
CARTERET COUNTY LF - MOUNT RUSSEL	NONCD0000209	NEWPORT	LANDFILL RD.
EMERALD ISLE DUMP	NONCD0000212	EMERALD ISLE	6712 EMERALD DRIVE
HARKERS ISLAND REFUSE DISPOSAL	NONCD0000207	HARKERS ISLAND	WHALERS RIDGE SUBDIVISION
MARSHALLBERG DUMP	NONCD0000203	MARSHALLBERG	SR 1348
MILL CREEK REFUSE DUMP	NONCD0000204	MILL CREEK	MILL CREEK ROAD (SR 1154)
MOREHEAD CITY REFUSE DUMP	NONCD0000205	MOREHEAD CITY	25TH STREET
OTWAY COMMUNITY REFUSE DUMP	NONCD0000198	OTWAY	574 FIRE TOWER ROAD (SR 1325)
RAYNOR GARBAGE DISPOSAL DUMP	NONCD0000211	BOGUE	264 BOGUE LOOP ROAD
STACY REFUSE DUMP	NONCD0000206		
WINSTON HILL LF	NONCD0000210	ATLANTIC	WINSTON DRIVE
<b>Number of Sites:</b> 13			

**COUNTY: CASWELL**

Site	ID	City	Street Address
CASWELL LF	NONCD0000216	MILTON	SLAUGHTER RD. (SR 1555)
MILES GARBAGE DUMP	NONCD0000215	YANCEYVILLE	HIGHWAY 62
<b>Number of Sites:</b> 2			

**COUNTY: CATAWBA**

Site	ID	City	Street Address
CATAWBA DUMP	NONCD0000217	CLAIRMONT	OLD CATAWBA RD. (SR 1722)
CONOVER DUMP	NONCD0000218	CONOVER	208 HERMAN SIPE RD.
LONG VIEW REFUSE DUMP	NONCD0000219	HICKORY	US HIGHWAY 70
MAIDEN DUMP	NONCD0000220	MAIDEN	SOUTH F STREET
NEWTON LANDFILL	NONCD0000221	NEWTON	BOSTON RD.
OLD HICKORY LANDFILL	NONCD0000794	HICKORY	US HIGHWAY 70
SWEETWATER ROAD DUMP	NONCD0000793	HICKORY	15TH AVE. SE
<b>Number of Sites:</b> 7			

**COUNTY: CHATHAM**

Site	ID	City	Street Address
BYNUM DUMP	NONCD0000224	BYNUM	EDDIE PERRY ROAD
GOLDSTON DUMP	NONCD0000227	GOLDSTON	ST. LUKE CHURCH ROAD
PITTSBORO DUMP	NONCD0000742	PITTSBORO	PITTSBORO FIRE TOWER ROAD
SILER CITY DUMP	NONCD0000225	SILER CITY	WATER PLANT ROAD
<b>Number of Sites:</b> 4			

**COUNTY: CHEROKEE**

Site	ID	City	Street Address
ANDREWS DUMP	NONCD0000231	ANDREWS	CONNAHETA AVENUE
LAKE HIWASSEE RESORT DUMP	NONCD0000228	MURPHY	NC 294 WEST
MURPHY REFUSE DUMP	NONCD0000230	MURPHY	TEXANA ROAD
<b>Number of Sites:</b> 3			

**COUNTY: CHOWAN**

Site	ID	City	Street Address
EDENTON LANDFILL	NONCD0000233	EDENTON	OFF POPLAR NECK ROAD
J.W. BRADLEY DUMP	NONCD0000232	EDENTON	206 OAK GROVE ROAD
PERQUIMANS-CHOWAN LF	NONCD0000234	TYNER	600 SANDY RIDGE ROAD
<b>Number of Sites:</b> 3			

**COUNTY: CLEVELAND**

Site	ID	City	Street Address
BOILING SPRINGS DUMP	NONCD0000241	BOILING SPRINGS	CLEARWATER RD.
CHERRYVILLE DUMP	NONCD0000250	CHERRYVILLE	THOMPSON DR.
CITY OF SHELBY LANDFILL (STUBBS)	NONCD0000699	STUBBS	AIRPORT RD.
CITY OF SHELBY LF	NCD986176451	SHELBY	WEST GROVE STREET
E.Z. SANITATION DUMP	NONCD0000236	LATTIMORE	PLATO LEE RD. (SR 1315)
KINGS MOUNTAIN LANDFILL	NONCD0000675	KINGS MOUNTAIN	200 POTTS CREEK RD.
KINGS MOUNTAIN LANDFILL #2	NONCD0000803	KINGS MOUNTAIN	NORTH CANSLER STREET
KINGS MTN. DUMP	NONCD0000239	KINGS MOUNTAIN	INDUSTRIAL DR. (SR 2312)
LATTIMORE DUMP	NONCD0000237	LATTIMORE	3847 ARTEE RD. (SR 1314)
PATTERSON SPRINGS DUMP	NONCD0000249	EARL	JETER RD. (SR 2212)
POLKVILLE DUMP	NONCD0000248	POLKVILLE	2606 W. STAGGECOASH TRAIL
UPPER CLEVELAND DUMP	NONCD0000238	FALLSTON	BUCK HAVEN COURT
WACO DUMP	NONCD0000243	WACO	143 STROUP RD.

**Number of Sites:** 13**COUNTY: COLUMBUS**

Site	ID	City	Street Address
BOLTON DUMP	NONCD0000252	BOLTON	TRAM ROAD
CHADBOURN DUMP	NONCD0000254	CHADBOURN	BROWN STREET (NC 410)
LAKE WACCAMAW DUMP	NONCD0000253	LAKE WACCAMAW	DUPREE LANDING ROAD
RHONE ANDERSON LDFL	NONCD0000715	WHITEVILLE	OAK TREE LANE
RIEGELWOOD DUMP	NONCD0000251	RIEGELWOOD	SAND HOLE ROAD (SR 1846)
TABOR CITY DUMP	NONCD0000257	TABOR CITY	HINSON TRAIL
WHITEVILLE DUMP	NONCD0000256	WHITEVILLE	MILL STREET

**Number of Sites:** 7**COUNTY: CRAVEN**

Site	ID	City	Street Address
BELLTOWN ROAD DUMP	NONCD0000780	HAVELOCK	302 BELLTOWN RD.
CRAVEN COUNTY	NONCD0000261	HAVELOCK	US HWY 70
DOVER REFUSE DUMP	NONCD0000259	DOVER	13530 OLD US 70
MATTHEWS POINT DUMP	NONCD0000781	HAVELOCK	
NEW BERN SANITARY DUMP	NONCD0000263	NEW BERN	US HWY. 70 AND PEMBROKE
VANCEBORO DUMP	NONCD0000260	VANCEBORO	SR 1637
VANCEBORO LANDFILL	NONCD0000262	VANCEBORO	OLD LANDFILL ROAD

**Number of Sites:** 7**COUNTY: CUMBERLAND**

Site	ID	City	Street Address
CITY OF FAYETTEVILLE LANDFILL	NONCD0000739	FAYETTEVILLE	SHAW MILL RD.
CITY OF FAYETTEVILLE LANDFILL #2	NONCD0000740	FAYETTEVILLE	WILKES RD. (SR 2210)
CUMBERLAND COUNTY LANDFILL	NONCD0000741	HOPE MILLS	SMOKEY CANYON DR.
CUMBERLAND COUNTY LANDFILL - BEAVER DAM	NONCD0000736	AUTRYVILLE	NC 210
CUMBERLAND COUNTY LANDFILL - BONES CREEK	NONCD0000733	FAYETTEVILLE	WINWARD COVE RD.
CUMBERLAND COUNTY LANDFILL - TRAILER TOWN	NONCD0000734	FAYETTEVILLE	DISTRIBUTION DR.
CUMBERLAND COUNTY/CLIFFDALE LF	NCD980502900	FAYETTEVILLE	WINWARD COVE RD.
FAYETTEVILLE CITY LF	NONCD0000267	FAYETTEVILLE	CLAUDE LEE RD.
FAYETTEVILLE LDFL	NCD980502934	FAYETTEVILLE	NORTH EASTERN BLVD.
HOPE MILLS DUMP	NONCD0000264	HOPE MILLS	CECILY CIRCLE
HOPE MILLS LANDFILL	NCD980502983	HOPE MILLS	1 MILE SOUTH OF SR 1003
LEWIS CHAPEL SCHOOL RUBBLE STUMP SITE	NONCD0000725	FAYETTEVILLE	SKIBO RD. (US 401 BYPASS)
LIEBER SANITATION DUMP	NONCD0000266	FAYETTEVILLE	SHAW MILL RD.
MILAN YARD LANDFILL	NCD980503031	FAYETTEVILLE	MILAN RD.
STEDMAN DUMP	NONCD0000265	STEDMAN	NC 210
STEDMAN LANDFILL	NONCD0000375	STEDMAN	PAGE ROAD

**Number of Sites:** 16**COUNTY: CURRITUCK**

Site	ID	City	Street Address
INDEPENDENT TRASH SERVICE DUMP	NONCD0000269	MAMIE	SR 1112

**Number of Sites:** 1

**COUNTY: DARE**

**Site**  
 BUXTON DUMP  
 BUXTON DUMP TWO  
 DARE COUNTY DUMP  
 JENNETTE'S DUMP  
 KILL DEVILS HILLS DUMP  
 MANTEO DUMP

**Number of Sites:** 6

**ID**  
 NCD981750425  
 NONCD0000765  
 NONCD0000272  
 NONCD0000273  
 NONCD0000271  
 NONCD0000270

**City**  
 BUXTON  
 BUXTON  
 MANTEO  
 BUXTON  
 KILL DEVIL HILLS  
 MANTEO

**Street Address**  
 47646 BUXTON BACK ROAD  
 47371 BUXTON BACK ROAD  
 138 S. CALIFORNIA LANE  
 NC HWY. 12  
 1541 COLINGTON ROAD  
 SIR WALTER RALEIGH STREET

**COUNTY: DAVIDSON**

**Site**  
 DENTON DUMP  
 DENTON LANDFILL  
 DENTON-GRUBB DR LANDFILL  
 N DAVIDSON CO LDFL  
 NICOMA PARK  
 SCARLETT LANDFILL  
 W DAVIDSON CO LDFL  
 WHEELERS SAND ROCK PIT DUMP

**Number of Sites:** 8

**ID**  
 NONCD0000275  
 NONCD0000276  
 NONCD0000277  
 NONCD0000737  
 NONCD0000791  
 NONCD0000509  
 NONCD0000676  
 NONCD0000652

**City**  
 DENTON  
 DENTON  
 DENTON  
 MIDWAY  
 DENTON  
 HOLLY GROVE  
 LEXINGTON  
 HIGH POINT

**Street Address**  
 GRUBB DR  
 SUMMVERVILLE CHURCH RD  
 GRUBB DR  
 287 SPRY RD  
 NICOMA SUBDIVISION  
 LANDFILL RD  
 3104 HORSESHOE NECK ROAD  
 1001 WESTOVER DR

**COUNTY: DAVIE**

**Site**  
 CLEMENT REFUSE DUMP  
 DALTON REFUSE DUMP

**Number of Sites:** 2

**ID**  
 NONCD0000280  
 NONCD0000279

**City**  
 MOCKSVILLE  
 MOCKSVILLE

**Street Address**  
 WALKER ROAD  
 DALTON ROAD (SR 1605)

**COUNTY: DUPLIN**

**Site**  
 BEULAVILLE DUMP  
 FAISON DUMP  
 KENANSVILLE DUMP  
 MAGNOLIA DUMP  
 ROSE HILL DUMP  
 WALLACE DUMP  
 WARSAW DUMP

**Number of Sites:** 7

**ID**  
 NONCD0000283  
 NONCD0000287  
 NONCD0000282  
 NONCD0000286  
 NONCD0000281  
 NONCD0000288  
 NONCD0000285

**City**  
 BEULAVILLE  
 FAISON  
 KENANSVILLE  
 MAGNOLIA  
 ROSE HILL  
 WALLACE  
 WARSAW

**Street Address**  
 HWY 111  
 TAYLOR TOWN ROAD (SR 1354)  
 CHURCH STREET  
 NASH JOHNSON'S POND RD  
 LAKE TUT ROAD (SR 1146)  
 WASTE TREATMENT PLANT RD  
 WORKS FARM ROAD (SR1346)

**COUNTY: DURHAM**

**Site**  
 DURHAM COUNTY LANDFILL  
 DURHAM LAND DISPOSAL AREA  
 MARBERY  
 MITCHELL FARM  
 OLD DURHAM COUNTY LF  
 ROCKY KNOLL SCHOOL SITE  
 W. C. BECK PROPERTY

**Number of Sites:** 7

**ID**  
 NONCD0000289  
 NONCD0000291  
 NONCD0000786  
 NONCD0000785  
 NONCD0000290  
 NONCD0000787  
 NONCD0000805

**City**  
 OAK GROVE  
 DURHAM  
 DURHAM  
 DURHAM  
 DURHAM  
 DURHAM  
 DURHAM

**Street Address**  
 1245 WREN RD  
 1833 CAMDEN AVE  
 BEN BOW RD.  
 CHEEK RD  
 ELECTRA ROAD  
 BEN BOW ROAD  
 AMBERLEY DRIVE

**COUNTY: EDGEcombe**

**Site**  
 CONETOE REFUSE DISPOSAL AREA  
 EDGEcombe COUNTY LANDFILL  
 MACCLESFIELD DUMP  
 OLD ROCKY MOUNT LF  
 PINETOPS REFUSE DUMP  
 PRINCEVILLE DUMP  
 ROCKY MOUNT LDFL (LIEBERS)  
 TARBORO LANDFILL

**Number of Sites:** 8

**ID**  
 NONCD0000295  
 NONCD0000653  
 NONCD0000296  
 NONCD0000299  
 NONCD0000298  
 NONCD0000297  
 NONCD0000710  
 NCD980559389

**City**  
 CONETOE  
 TARBORO  
 MACCLESFIELD  
 ROCKY MOUNT  
 PINETOPS  
 TARBORO  
 ROCKY MOUNT  
 TARBORO

**Street Address**  
 NC HIGHWAY 42  
 COLONIAL ROAD (SR 1601)  
 SOUTH FOUNTAIN ROAD (SR  
 LEGGETT ROAD  
 TEMPERANCE HALL ROAD (SR  
 JENKINS STREET (SR 1622)  
 GAY ROAD (SR1268)  
 BAKER STREET EXTENSION (SR

**COUNTY: FORSYTH**

**Site**  
 AIRPORT LANDFILL  
 BECKEL ROAD DUMP  
 BUDDY ROBINS LANDFILL  
 BUILDING RUBBLE LF  
 CENTRAL PARK LDFL  
 CITY OF WINSTON-SALEM  
 CITY OF WINSTON-SALEM  
 CITY OF WINSTON-SALEM LF  
 COUNTY GARBAGE LANDFILL  
 KERNERSVILLE DUMP  
 KERNERSVILLE RUBBLE DUMP

**ID**  
 NONCD0000307  
 NONCD0000302  
 NONCD0000306  
 NONCD0000300  
 NONCD0000782  
 NONCD0000743  
 NONCD0000744  
 NONCD0000308  
 NONCD0000301  
 NONCD0000303  
 NCD980503189

**City**  
 WINSTON-SALEM  
 WINSTON-SALEM  
 WINSTON-SALEM  
 WINSTON-SALEM  
 WINSTON-SALEM  
 WINSTON-SALEM  
 WINSTON-SALEM  
 WINSTON-SALEM  
 RURAL HALL  
 KERNERSVILLE  
 KERNERSVILLE

**Street Address**  
 AIRPORT RD  
 4974 BECKEL RD  
 3459 THOMASVILLE RD  
 918 HAZELWOOD DR  
 S MAIN & SALEM AVE  
 OVERDALE RD  
 2000 SILAS CREEK PKWY  
 EBERT ST  
 645 MONTROYAL RD  
 720 MCKAUHAN ST  
 GREEN ST

**Number of Sites:** 11**COUNTY: FRANKLIN**

**Site**  
 BUNN DUMP  
 FRANKLINTON DUMP  
 J.H. WINSTON DUMP  
 LOUISBURG DUMP  
 LOUISBURG SITE #2  
 LOUISBURG SITE #3

**ID**  
 NONCD0000312  
 NONCD0000310  
 NONCD0000311  
 NONCD0000315  
 NONCD0000655  
 NONCD0000657

**City**  
 BUNN  
 FRANKLINTON  
 YOUNGSVILLE  
 LOUISBURG  
 LOUISBURG  
 LOUISBURG

**Street Address**  
 HOWARD TANT ROAD  
 PARKERS WAY  
 LONGMILL ROAD (SR-1134)  
 EAST RIVER RD (SR 1600)  
 EAST JOHNSON STREET  
 SEABORD ST

**Number of Sites:** 6**COUNTY: GASTON**

**Site**  
 BESSEMER CITY DUMP  
 BRUCES COUNTY LANDFILL  
 GASTON CO. LF (MT. HOLLY LF)  
 GASTONIA REFUSE DUMP  
 HARDIN REFUSE DUMP  
 HICKORY GROVE ROAD TCE  
 HIGH SHOALS DUMP  
 LOWELL REFUSE DUMP  
 MCADENVILLE DUMP  
 MILLER STREET  
 SIMS LEGION PARK LF  
 STANLEY REFUSE DUMP  
 WESTGATE PARK LANDFILL

**ID**  
 NONCD0000325  
 NONCD0000320  
 NONCD0000321  
 NONCD0000658  
 NONCD0000317  
 NCO000998344  
 NONCD0000319  
 NONCD0000323  
 NONCD0000318  
 NONCD0000245  
 NONCD0000766  
 NONCD0000316  
 NONCD0000817

**City**  
 BESSEMER CITY  
 GASTONIA  
 MT. HOLLY  
 GASTONIA  
 DALLAS  
 MCADENVILLE  
 DALLAS  
 LOWELL  
 MCADENVILLE  
 GASTONIA  
 GASTONIA  
 STANLEY  
 CHERRYVILLE

**Street Address**  
 521 S. PINCHBACK AVE  
 4604 S YORK RD  
 OLD HWY NC 27  
 ATUEN RD  
 129 DAYTON RD  
 201 MCKINNEY CIR  
 701 S. LINCOLN ST  
 1101 LOWELL SPENCER MTN  
 MCADENVILLE RD  
 937 MILLER ST  
 MARIETTA ST  
 524 BLACKSNAKE ROAD  
 1109 W. CARROLL STREET

**Number of Sites:** 13**COUNTY: GATES**

**Site**  
 GATESVILLE DUMP

**ID**  
 NONCD0000326

**City**  
 GATESVILLE

**Street Address**  
 257 CARTERS ROAD

**Number of Sites:** 1**COUNTY: GRAHAM**

**Site**  
 ROBBINSVILLE DUMP  
 USFS-MASSEY BRANCH

**ID**  
 NONCD0000329  
 NONCD0000247

**City**  
 ROBBINSVILLE  
 ROBBINSVILLE

**Street Address**  
 569 OLD TALLULAH RD  
 MASSEY BRANCH RD

**Number of Sites:** 2**COUNTY: GRANVILLE**

**Site**  
 CITYOF OXFORD LF  
 CREEDMORE DUMP  
 OXFORD DUMP  
 STOVALL DUMP

**ID**  
 NONCD0000593  
 NONCD0000333  
 NONCD0000331  
 NONCD0000330

**City**  
 OXFORD  
 CREEDMOOR  
 OXFORD  
 STOVALL

**Street Address**  
 EAST INDUSTRY DRIVE  
 PARK AVE  
 EAST INDUSTRY DRIVE  
 CRAWFORD CURRIN ROAD (SR

**Number of Sites:** 4

**COUNTY: GREENE**

Site	ID	City	Street Address
HOOKERTON DUMP	NONCD0000335	HOOKERTON	BEHIND HOOKERTON WWTP
SNOW HILL DUMP	NONCD0000337	SNOW HILL	DANIEL RD.
WALSTONBURG DUMP	NONCD0000334	WALSTONBURG	NC HIGHWAY 121

**Number of Sites:** 3

**COUNTY: GUILFORD**

Site	ID	City	Street Address
BINGHAM PARK	NONCD0000244	GREENSBORO	400 BINGHAM ST
BUD HOLDING COMPANY	NONCD0000673	GREENSBORO	SHARP'S AIRPARK CT
GLASS EH COUNTY LF	NCD980557607	GREENSBORO	1103 NEALTOWN RD
GREENSBORO CITY LANDFILL	NCD991279027	GREENSBORO	2199 WHITE STREET
JACKSON LAKE ROAD LANDFILL	NONCD0000820	HIGH POINT	1315 JACKSON LAKE ROAD

**Number of Sites:** 5

**COUNTY: HALIFAX**

Site	ID	City	Street Address
ENFIELD REFUSE DISPOSAL	NONCD0000340	ENFIELD	HWY 301 N
HALIFAX DUMP	NONCD0000343	HALIFAX	DOBBS STREET
LITTLETON DUMP	NONCD0000339	LITTLETON	HACKETT STREET
ROANOKE RAPIDS CITY LF	NONCD0000347	THELMA	HWY 158
ROANOKE RAPIDS LANDFILL	NONCD0000341	ROANOKE RAPIDS	GODLEY STREET (SR 1452)
ROANOKE RAPIDS LF (HINSON ST)	NONCD0000790	ROANOKE RAPIDS	HINSON ST
SCOTLAND NECK DUMP	NONCD0000344	SCOTLAND NECK	MARY CHAPEL ROAD (SR 1117)
STRICKLAND CIRCLE LF	NONCD0000789	ROANOKE RAPIDS	STRICKLAND CIRCLE &
WELDON CITY LANDFILL	NONCD0000346	WELDON	1128 COUNTY ROAD (SR 1600)
WELDON REFUSE DISPOSAL	NONCD0000342	WELDON	HWY 301 S

**Number of Sites:** 10

**COUNTY: HARNETT**

Site	ID	City	Street Address
ANGIER REFUSE DUMP	NONCD0000349	ANGIER	RAELS CHURCH ROAD (SR
BUIES CREEK DUMP	NONCD0000348	BUIES CREEK	KEITH HILLS ROAD
COATS MODIFIED LDFL	NONCD0000745	COATS	MC GEE BAREFOOT ROAD
COATS REFUSE DISPOSAL	NONCD0000353	COATS	NC HWY 27
DUNN-ERWIN DUMP	NONCD0000352	ERWIN	OLD HAMILTON ROAD
JOHNSONVILLE MODIFIED LDFL	NONCD0000749	JOHNSONVILLE	CAMERON HILL RD
LILLINGTON DUMP	NONCD0000350	LILLINGTON	EAST DUNCAN STREET
LILLINGTON MODIFIED LDFL	NONCD0000746	LILLINGTON	US HWY 401
MASON'S STORE MODIFIED LDFL	NONCD0000747	MAMERS	TIM CURRIN ROAD

**Number of Sites:** 9

**COUNTY: HAYWOOD**

Site	ID	City	Street Address
HAZELWOOD DUMP	NONCD0000355	WAYNESVILLE	HYATT CREEK RD. (SR 1160)
HOGLEN REFUSE DISPOSAL	NONCD0000800	WAYNESVILLE	160 WHITE RIDGE (SR 1338)
REYNOLD'S SCHOOL ROAD	NONCD0000813	CANTON	REYNOLD'S SCHOOL ROAD
TOWN OF WAYNESVILLE DUMP	NONCD0000356	WAYNESVILLE	BIBLE BAPTIST RD.

**Number of Sites:** 4

**COUNTY: HENDERSON**

Site	ID	City	Street Address
HENDERSON CO. LANDFILL	NCD980557961	HENDERSONVILLE	STONEY MOUNTAIN RD.
HENDERSON DUMP	NONCD0000359	HENDERSONVILLE	WILLIAMS ST.
MISTY VIEW DR LF	NONCD0000761	HENDERSONVILLE	MISTY VIEW DR
MUD CREEK DUMP	NONCD0000798	HENDERSONVILLE	LINCOLN CIRCLE
SALUDA REFUSE DUMP	NONCD0000505	SALUDA	CHESTNUT ST.

**Number of Sites:** 5

**COUNTY: HERTFORD**

Site	ID	City	Street Address
AHOSKIE DUMP	NONCD0000361	AHOSKIE	LEE JERNIGAN ROAD (SR 1101)
AULANDER REFUSE DISPOSAL	NONCD0000138	AULANDER	SR 1112
HERTFORD CO LDFL	NONCD0000718	UNION	SR 1189
MURFREESBORO DUMP	NONCD0000362	MURFREESBORO	OLD US 258
POWELLSVILLE REFUSE DISPOSAL	NONCD0000137	AHOSKIE	406 MOORETOWN ROAD
WINTON DUMP	NONCD0000360	WINTON	SR 1174

**Number of Sites:** 6

**COUNTY: HOKE**

Site	ID	City	Street Address
CLYDE LEACH DUMP	NONCD0000363	ARABIA	ASPEN LOOP
RAEFORD DUMP	NONCD0000364	RAEFORD	VASS RD. (SR 1300)
RAEFORD DUMP #2	NONCD0000801	RAEFORD	US-401 BYPASS (FAYETTEVILLE

**Number of Sites:** 3

**COUNTY: HYDE**

Site	ID	City	Street Address
ENGLEHARD DUMP	NONCD0000367	ENGLEHARD	US HWY. 264 EAST
FAIRFIELD DUMP	NONCD0000365	FAIRFIELD	NC HWY 94
NEW HOLLAND DUMP	NONCD0000368	SWAN QUARTER	20577 US HWY. 264 EAST
OCRACOCKE DUMP	NONCD0000369	OCRACOCKE	SR 1358
SOUND SHORES LOTS 18 & 19	NONCD0000775	OCRACOCKE	SOUND SHORES
SWAN QUARTER DUMP	NONCD0000366	SWAN QUARTER	SR 1127

**Number of Sites:** 6

**COUNTY: IREDELL**

Site	ID	City	Street Address
ALBERT MCCLURE BALL FIELD	NONCD0000623	STATESVILLE	1230 MUSEUM RD
COUNTY GARBAGE	NONCD0000372	STATESVILLE	TWIN OAKS RD
HARMONY REFUSE DISPOSAL	NONCD0000370	HARMONY	TOMLIN RD
MARBLE ROAD DISPOSAL	NONCD0001129	STATESVILLE	MARBLE & TAYLORSVILLE
MOORESVILLE DUMP	NONCD0000376	MOORESVILLE	439 RINEHARDT RD
MOORESVILLE LANDFILL	NONCD0000374	MOORESVILLE	2586 CHARLOTTE HWY
OLD LOVE VALLEY DUMP	NONCD0000167	LOVE VALLEY	M&M LANE
STATESVILLE DUMP	NONCD0000371	STATESVILLE	402 SIGNAL HILL DR

**Number of Sites:** 8

**COUNTY: JACKSON**

Site	ID	City	Street Address
CASHIER'S REFUSE DISPOSAL	NONCD0000377	CASHIERS	NC HWY. 107
SYLVA DUMP	NONCD0000378	SYLVA	GUNSMOKE RD.
WOODFIN CREEK DUMP	NONCD0000796	SYLVA	MARIAH DR.

**Number of Sites:** 3

**COUNTY: JOHNSTON**

Site	ID	City	Street Address
BENSON REFUSE DUMP	NONCD0000384	BENSON	MASSENGILL FARM ROAD
CLAYTON BALL FIELD	NCD980844732	CLAYTON	CITY ROAD
FOUR OAKS DUMP	NONCD0000379	FOUR OAKS	123 CIVITAN RD
KENLY DUMP	NONCD0000380	KENLY	S. RAILROAD STREET
NEWTON GROVE DUMP	NONCD0000559	NEWTON GROVE	HARPERS HOUSE ROAD (SR
OLD SMITHFIELD LANDFILL	NONCD0000777	SMITHFIELD	E. HUNTLEY ST.
PINE LEVEL DUMP	NONCD0000382	PINE LEVEL	7714 RAINS CROSSROADS
PRINCETON DUMP	NONCD0000383	PRINCETON	PROGRESSIVE CHURCH ROAD
SELMA REFUSE DUMP	NONCD0000381	SELMA	1661 NC HWY 96 N.
SMITHFIELD REFUSE DUMP	NONCD0000385	SMITHFIELD	E. HUNTLEY ST

**Number of Sites:** 10

**COUNTY: JONES**

Site	ID	City	Street Address
MAYSVILLE REFUSE DISPOSAL	NONCD0000387	MAYSVILLE	WEST SIXTH STREET
POLLOCKSVILLE DUMP	NONCD0000388	MAYSVILLE	144 WHITE OAK RIVER ROAD
POLLOCKSVILLE DUMP #2	NONCD0000776	POLLOCKSVILLE	235 BEAUFORT RD.
TRENTON REFUSE DISPOSAL	NONCD0000386	TRENTON	504 LANDFILL ROAD

**Number of Sites:** 4

**COUNTY: LEE**

Site	ID	City	Street Address
BROADWAY DUMP	NONCD0000389	BROADWAY	DALRYMPLE FARM ROAD
LEE COUNTY LF	NCD980503015	SANFORD	LANDFILL RD
SANFORD DUMP	NONCD0000390	SANFORD	VALLEY ROAD

**Number of Sites:** 3

**COUNTY: LENOIR**

Site	ID	City	Street Address
CARTER HILL SANITATION	NONCD0000815	KINSTON	BRITISH ROAD
CARTER'S REFUSE DISPOSAL	NCN000407588	KINSTON	LAKE STREET
CASWELL SCHOOL DUMP	NONCD0000392	KINSTON	HULL ROAD
DOBBS FARM DUMP	NONCD0000391	KINSTON	3060 DOBBS FARM ROAD
EVERETT GARBAGE SERVICE DUMP	NONCD0000396	KINSTON	END OF HENRY BLVD.
KENNEDY HOME DUMP	NONCD0000393	KINSTON	CEDAR DELL LANE (SR 1338)
KINSTON DEMOLITION LF	NCD075588913	KINSTON	DAVIS STREET
LA GRANGE REFUSE DISPOSAL	NONCD0000394	LA GRANGE	KING STREET
PINK HILL DUMP	NONCD0000397	PINK HILL	SR 1103
SEVEN SPRINGS DUMP	NONCD0000398	SEVEN SPRINGS	JONES ROAD

**Number of Sites:** 10

**COUNTY: LINCOLN**

Site	ID	City	Street Address
ABATTOIR LANDFILL	NONCD0000401	LINCOLNTON	2457 INDUSTRIAL PARK RD.
DENVER LANDFILL	NONCD0000408	DENVER	2585 NORTH HWY. 16
HOWARD CREEK LANDFILL	NONCD0000402	LINCOLNTON	801 ALF HOOVER RD.
JONES AIRPORT LANDFILL	NONCD0000400	LINCOLNTON	SUNNY HILL DR. (SR 1650)
LINCOLNTON REFUSE DISPOSAL	NONCD0000405	LINCOLNTON	FRINGEWOOD LANE
MACHPELAH LANDFILL	NONCD0000407	IRON STATION	MOUNT ZION CHURCH RD.
NORTH BROOK LANDFILL	NONCD0000403	VALE	NORTH BROOK #3 SCHOOL RD.
TIN MINE LANDFILL	NONCD0000406	LINCOLNTON	TIN MINE RD.

**Number of Sites:** 8

**COUNTY: MACON**

Site	ID	City	Street Address
HIGHLANDS REFUSE DISPOSAL	NONCD0000413	HIGHLANDS	1080 RICH GAP RD
LEDFOURD PICK-UP SERVICE	NONCD0000411	FRANKLIN	GEORGIA RD

**Number of Sites:** 2

**COUNTY: MADISON**

Site	ID	City	Street Address
HOT SPRINGS REFUSE DISPOSAL	NONCD0000416	HOT SPRINGS	COGDILLS DR
MARS HILL REFUSE DISPOSAL	NONCD0000415	MARS HILL	PARK DRIVE
MARSHALL REFUSE DISPOSAL	NONCD0000414	MARSHALL	COTTON MILL HILL RD

**Number of Sites:** 3



**COUNTY: MARTIN**

Site	ID	City	Street Address
HAMILTON DUMP	NONCD0000418	HAMILTON	JOHNSON BRIDGE ROAD (SR NC 125 E
HOBGOOD DUMP	NONCD0000345	HOBGOOD	ASTORIA ROAD
JAMESVILLE DUMP	NONCD0000421	JAMESVILLE	8505 NC HWY 125
OAK CITY DUMP	NONCD0000417	OAK CITY	NC HWY 903 S
ROBERSONVILLE DUMP	NONCD0000420	ROBERSONVILLE	US 64 E
WILLIAMSTON DUMP	NONCD0000419	WILLIAMSTON	

**Number of Sites:** 6

**COUNTY: MCDOWELL**

Site	ID	City	Street Address
GREENLEE POTHOLE	NONCD0000795	MARION	OLD GREENLEE RD
LINVILLE FALLS REFUSE DISPOSAL	NONCD0000423	LINVILLE FALLS	NC HWY 183
LITTLE SWITZERLAND LANDFILL	NONCD0000422	LITTLE	HWY 226-A
MARION REFUSE DISPOSAL	NONCD0000425	MARION	HWY 226
OLD FORT REFUSE DISPOSAL	NONCD0000424	OLD FORT	LACKEYTOWN RD

**Number of Sites:** 5

**COUNTY: MECKLENBURG**

Site	ID	City	Street Address
DAVIDSON LANDFILL	NONCD0000428	DAVIDSON	GREY RD. (SR 2417)
DAVIDSON SANITARY LANDFILL	NONCD0000184	DAVIDSON	FISHER RD. (SR 2419)
DOUBLE OAKS LANDFILL	NONCD0000806	CHARLOTTE	DOUBLE OAKS RD
MCALPINE CREEK PARK	NONCD0000698	CHARLOTTE	811 MONROE RD
OLD CHARLOTTE LDFL/ VANGUARD CENTER	NONCD0001065	CHARLOTTE	77 CENTER
PINEVILLE DUMP	NONCD0000427	PINEVILLE	SAM MEEKS RD. (SR 3638)
SOUTHSIDE PARK LANDFILL	NONCD0000807	CHARLOTTE	2645 TOOMEY AVENUE
STATESVILLE RD. LF	NCD000605097	CHARLOTTE	3200 NORTHERLY RD.

**Number of Sites:** 8

**COUNTY: MITCHELL**

Site	ID	City	Street Address
BAKERSVILLE REFUSE DISPOSAL	NONCD0000431	BAKERSVILLE	WHITE OAK RD
SPRUCE PINE REFUSE DISPOSAL	NONCD0000432	SPRUCE PINE	BEAVER CREEK RD

**Number of Sites:** 2

**COUNTY: MONTGOMERY**

Site	ID	City	Street Address
BISCOE OLD TOWN DUMP	NONCD0000672	BISCOE	303 MARTIN RD
CANDOR DUMP	NONCD0000433	CANDOR	WEST RIDGE LANE
HURLEY'S DUMP	NONCD0000435	BISCOE	ALTERNATE HWY 220
MOUNT GILEAD DUMP	NONCD0000434	MT GILEAD	HEARNE FARM ROAD (SR 1128)
TROY LANDFILL	NONCD0000436	TROY	MOUNT OLIVE CHURCH ROAD

**Number of Sites:** 5

**COUNTY: MOORE**

Site	ID	City	Street Address
ABERDEEN DUMP	NONCD0000443	ABERDEEN	517 SOUTH SANDHILLS BLVD.
CAMERON DUMP	NONCD0000442	CAMERON	KELLY RD.
CARTHAGE DUMP	NONCD0000446	CARTHAGE	SUNSET DR.
EAGLE SPRINGS DUMP	NONCD0000439	EAGLE SPRINGS	NC 211
MOORE COUNTY FL - CARTHAGE	NONCD0000720	CARTHAGE	JOEL RD. (SR 1833)
OLD ROBBINS-HIGH FALLS LF	NONCD0000445	ROBBINS	RITTER RD.
PINE BLUFF DUMP	NONCD0000440	PINE BLUFF	WEST BOSTON AVE.
ROBBINS DUMP	NONCD0000437	ROBBINS	CHEYENNE RD.
SOUTHERN PINES DUMP	NONCD0000762	SOUTHERN PINES	WEST MORGANTON RD.
SOUTHERN PINES LANDFILL	NONCD0000447	SOUTHERN PINES	WOOSTER RD.
VASS DUMP	NONCD0000441	VASS	ROLLINS DR.
WEST END DUMP	NONCD0000438	WEST END	CARTHAGE RD.
WICKER PARK LANDFILL	NONCD0000670	PINEHURST	MAGNOLIA RD.

**Number of Sites:** 13

**COUNTY: NASH**

Site	ID	City	Street Address
BAILEY DUMP	NONCD0000454	BAILEY	STONE HERITAGE ROAD (S.R.
BATTLEBORO DUMP	NONCD0000451	BATTLEBORO	752 W. BATTLEBORO AVE.
CASTALIA REFUSE DUMP	NONCD0000448	CASTALIA	SIMMONS ROAD
MIDDLESEX DUMP	NONCD0000449	MIDDLESEX	BAINES LANE
NASH COUNTY LF (RED OAK LF)	NCD980559330	RED OAK	RED OAK - BATTLEBORO ROAD
NASH COUNTY LF (SPRING HOPE)	NCD980559355	SPRING HOPE	OFF S.R. 1145
NASHVILLE DUMP	NONCD0000456	NASHVILLE	J.W. GLOVER MEMORIAL PARK,
ROCKY MOUNT LANDFILL	NONCD0000455	ROCKY MOUNT	COMMUNITY DRIVE
SHARPSBURG DUMP	NONCD0000450	SHARPSBURG	LANGLEY DRIVE
SPRING HOPE DUMP	NONCD0000452	SPRING HOPE	NC 581, CP&L POLE ZWH214
WHITAKERS DUMP	NONCD0000453	WHITAKERS	US 301 NORTH, NEAR PERRY'S

**Number of Sites:** 11**COUNTY: NEW HANOVER**

Site	ID	City	Street Address
BARFIELD'S DUMP	NONCD0000457	WILMINGTON	SOUTHERLANDS AVE.
BLUE CLAY RD. LF	NONCD0000465		JUVENILE CENTER DR.
BURNT MILL CREEK LF	NONCD0000695	WILMINGTON	STANLEY ST.
CAROLINA BEACH REFUSE DISPOSAL	NONCD0000458	CAROLINA BEACH	DOW RD.
CASTLE HAYNE SERVICE DUMP	NONCD0000459	CASTLE HAYNE	5 MILES OFF HWY. 17 OFF SR
EAST LAKE SHORE DRIVE LF	NONCD0000757	WILMINGTON	EAST LAKE SHORE DRIVE
FLEMINGTON LF	NCD980503056	WILMINGTON	205 SUTTON STEAM PLANT
KURE BEACH REFUSE DISPOSAL	NONCD0000461	KURE BEACH	SUNNY POINT SAFETY ZONE
MCRAE STREET LF	NCD986171973	WILMINGTON	MCRAE ST
MILITARY CUTOFF LANDFILL	NONCD0000462	WILMINGTON	620 OLD MACCUMBER
NEW HANOVER CO. & CAROLINA BEACH LANDFILL	NCD990715070	CAROLINA BEACH	DOW RD.
NEW HANOVER CO. LANDFILL	NONCD0000463	CAROLINA BEACH	DOW RD.
OPTIMIST BALL PARK	NONCD0000760	WILMINGTON	SOUTH FRONT STREET
RURAL GARBAGE SERVICE	NONCD0000467		SR 1524
TALLMAN CLAY PIT	NONCD0000759	WILMINGTON	16TH STREET
TOWN OF WRIGHTSVILLE BEACH OLD LANDFILL	NONCD0000404	WILMINGTON	910 OLD MCCUMBER STATION
WILMINGTON LANDFILL	NONCD0000466	WILMINGTON	MARTIN LUTHER KING
WILMINGTON LDFL (KIDDER ST)	NONCD0000756	WILMINGTON	1225 13TH ST.
WISTERIA DR. LF	NONCD0000758	WILMINGTON	2126 WISTERIA DR.
WRIGHTSVILLE BEACH DUMP	NONCD0000464	WRIGHTSVILLE	200 PARMELE BLVD.

**Number of Sites:** 20**COUNTY: NORTHAMPTON**

Site	ID	City	Street Address
CONWAY REFUSE DISPOSAL	NONCD0000470	CONWAY	DELOATCH MILL ROAD (SR
GASTON REFUSE DISPOSAL	NONCD0000475	GASTON	PORCH DRIVE (SR 1219)
JACKSON REFUSE DISPOSAL	NONCD0000469	JACKSON	LANDFILL ROAD (SR 1378)
RICH SQUARE REFUSE DISPOSAL	NONCD0000473	RICH SQUARE	HART SWAMP ROAD (SR 1106)
SEABOARD REFUSE DISPOSAL	NONCD0000471	SEABOARD	PEANUT MARKET ROAD (SR
SEVERN REFUSE DISPOSAL	NONCD0000472	SEVERN	259 ROYAL WATSON RD (NC
WOODLAND REFUSE DISPOSAL	NONCD0000468	WOODLAND	BAUGHAN DRIVE (SR 1533)

**Number of Sites:** 7**COUNTY: ONSLOW**

Site	ID	City	Street Address
CAMP DAVIS LANDFILL	NONCD0000683	HOLLY RIDGE	NC 50
HENDERSON DR. LDFL	NONCD0000680	JACKSONVILLE	HENDERSON DRIVE & RIVER
HOLLY RIDGE REFUSE DISPOSAL	NONCD0000478	HOLLY RIDGE	E. OCEAN BLVD. (NC 50)
JACKSONVILLE DUMP	NONCD0000479	JACKSONVILLE	US 17 AND CHANEY CREEK
JACKSONVILLE LF - GEORGETOWN RD.	NCD980502991	JACKSONVILLE	GEORGETOWN RD.
JACKSONVILLE WWTP LANDFILL AT STURGEON	NONCD0000679	JACKSONVILLE	LOYOLA DRIVE & WARDOLA
KERR CITY PARK	NONCD0000678	JACKSONVILLE	KERR STREET
ONSLow PINES RD. LDFL	NONCD0000681	JACKSONVILLE	ONSLow PINES ROAD
PHILLIPS PARK LANDFILL	NONCD0000677	JACKSONVILLE	HIGHWAY 17 NORTH AND
RAY'S RURAL DUMP	NONCD0000481	JACKSONVILLE	BRIDGET LANE
RICHLANDS REFUSE DISPOSAL	NONCD0000477	RICHLANDS	JIMMY POWELL LANE
SWANSBORO DUMP	NONCD0000476	SWANSBORO	GLANCY ROAD (SR 1559)

**Number of Sites:** 12

**COUNTY: ORANGE**

Site	ID	City	Street Address
CHAPEL HILL LANDFILL	NONCD0000484	CHAPEL HILL	1000 ESTES DRIVE EXTENSION
HILLSBOROUGH DUMP	NONCD0000483	HILLSBOROUGH	TORAIN STREET
UNIVERSITY OF NC/OLD SANITARY LF	NCD980557615	CHAPEL HILL	MUNICIPAL DRIVE

**Number of Sites:** 3

**COUNTY: PAMLICO**

Site	ID	City	Street Address
ARAPAHOE LDFL	NONCD0000717	ARAPAHOE	LEES LANDING RD
BAYBORO DUMP	NONCD0000485	BAYBORO	NEALS CREEK ROAD
ORIENTAL DUMP	NONCD0000486	ORIENTAL	SR 1308

**Number of Sites:** 3

**COUNTY: PENDER**

Site	ID	City	Street Address
ATKINSON DUMP	NONCD0000489	ATKINSON	SLOCUM TRAIL (SR 1100)
BURGAW DUMP	NONCD0000490	BURGAW	PINEY WOODS RD. (SR 1216)
KIRKLAND'S DUMP	NONCD0000491	HAMPSTEAD	PERKINS RD.

**Number of Sites:** 3

**COUNTY: PERQUIMANS**

Site	ID	City	Street Address
HERTFORD DUMP	NONCD0000492	HERTFORD	HWY. BUS. 17 AT BEAR

**Number of Sites:** 1

**COUNTY: PERSON**

Site	ID	City	Street Address
ROXBORO DUMP	NONCD0000494	ROXBORO	MOUNTAIN ROAD

**Number of Sites:** 1

**COUNTY: PITT**

Site	ID	City	Street Address
AYDEN REFUSE DUMP	NONCD0000502	AYDEN	NORTH EAST AVENUE
BETHEL REFUSE DUMP	NONCD0000501	BETHEL	BIG OAK ROAD
FALKLAND DUMP	NONCD0000498	FALKLAND	HWY. 222
FARMVILLE REFUSE DISPOSAL	NONCD0000497	FARMVILLE	HWY. 121
FOUNTAIN REFUSE DISPOSAL	NONCD0000496	FOUNTAIN	SOUTH LYNCH STREET
GREENVILLE CITY LF	NCD980557698	GREENVILLE	5TH STREET AND CEMETERY
GRIFTON DUMP	NONCD0000500	GRIFTON	CREEK SHORE DRIVE
GRIMESLAND REFUSE DUMP	NONCD0000495	GRIMESLAND	GRIMESLAND BRIDGE ROAD
LITTLEFIELD LDFL	NONCD0000006	LITTLEFIELD	SR 1906 GARRIS ROAD
UNKNOWN #1 - PITT	NONCD0000661		NORTH GREENE STREET
UNKNOWN #2 - PITT	NONCD0000660	GREENVILLE	PACTOLUS HIGHWAY (NC 33)
WINTERVILLE DUMP	NONCD0000499	WINTERVILLE	REEDY BRANCH RD (SR 1131)

**Number of Sites:** 12

**COUNTY: POLK**

Site	ID	City	Street Address
BURT BLACKWELL RD DUMP	NONCD0000332	MILL SPRING	BURT BLACKWELL RD
COLUMBUS REFUSE DISPOSAL	NONCD0000503	COLUMBUS	WATERTOWN DR.
LITTLE MOUNTAIN LDFL	NONCD0001056	COLUMBUS	SR 1522 - LITTLE MT. RD.
TRYON REFUSE DISPOSAL	NONCD0000504	TRYON	NEW MARKET RD.

**Number of Sites:** 4

**COUNTY: RANDOLPH**

Site	ID	City	Street Address
ASHEBORO MUNICIPAL LF	NCD980557557	ASHEBORO	OFF OLD US 64
C.A. BOWERS DUMP	NONCD0000510	TRINITY	3904, 3906 FULLER MILL RD
COLERIDGE	NONCD0000663	COLERIDGE	4930 NC 22/NC 42
FRANKLINVILLE DUMP	NONCD0000508	FRANKLINVILLE	SUNSET AVE.
LIBERTY DUMP	NONCD0000512	LIBERTY	5876 SANDY CREEK CHURCH
MODERN GARBAGE DUMP	NONCD0000513	RANDLEMAN	1200 FOX COUNTRY
OLD RANDLEMAN TOWN DUMP	NCD986197374	RANDLEMAN	RANDELMAN LAKE RD
PLEASANT RIDGE (BURGESS DUMP)	NONCD0000662	RAMSEUR	PARKWOOD RD
RAMSEUR	NONCD0000506	RAMSEUR	339 RAMSEUR JULIAN RD
RANDLEMAN DUMP	NONCD0000511	RANDLEMAN	3475 APPLEWOOD RD
SEAGROVE DUMP	NONCD0000507	SEAGROVE	E OF 5377 RIDGE RD

**Number of Sites:** 11**COUNTY: RICHMOND**

Site	ID	City	Street Address
ELLERBE DUMP	NONCD0000516	ELLERBE	RAILROAD STREET
HAMLET DUMP	NONCD0000515	HAMLET	402 LAKESIDE DRIVE
HAMLET TRASH DISPOSAL AREA	NONCD0000519	HAMLET	133 CHALK ROAD
OLD ELLERBE DUMP	NONCD0000304	ELLERBE	MAIN STREET
OLD RICHMOND COUNTY LF	NONCD0000594	ROCKINGHAM	166 POPPY SEED DR
ROCKINGHAM DUMP	NONCD0000517	ROCKINGHAM	ORAL BESSIE LANE
SUBURBAN WASTE & GARBAGE CO. DUMP	NONCD0000518	ROCKINGHAM	COUNTY HOME ROAD
TOWN OF HAMLET LDFL	NONCD0000750	HAMLET	EAST HAMLET AVENUE

**Number of Sites:** 8**COUNTY: ROBESON**

Site	ID	City	Street Address
CITY OF LUMBERTON LDFL	NONCD0000712	LUMBERTON	ODUM ROAD (SR 1526)
FAIR BLUFF DUMP	NONCD0000255	FAIR BLUFF	NC 904
FAIRMONT DUMP	NONCD0000521	FARIMONT	INDUSTRIAL DRIVE (SR 2300)
JAMES DEBRAHL LAFAYETTE TRANSP. LDFL	NONCD0000713	ROWLAND	BRIGGS ROAD (SR-1159)
LUMBER BRIDGE REFUSE DISPOSAL	NONCD0000522	LUMBER BRIDGE	MCINTOSH ROAD (SR 1705)
LUMBERTON DUMP	NONCD0000527	HESTERTOWN	SR 1544
MAXTON DUMP	NONCD0000524	MAXTON	US 74-BYPASS & NC 71
PARKTON DUMP	NONCD0000520	PARKTON	SR 1731
PEMBROKE DUMP	NONCD0000525	PEMBROKE	DEEP BRANCH ROAD
RED SPRINGS DUMP	NONCD0000529	RED SPRINGS	GREEN HILL DR.
ROWLAND REFUSE DUMP	NONCD0000523	ROWLAND	CHERRY STREET
SANITATION SERVICE LF	NCD980503106	RENNERT	COVINGTON FARM ROAD (SR
TOWN OF MAXTON LDFL	NONCD0000714	MAXTON	MAXTON POND RD.

**Number of Sites:** 13**COUNTY: ROCKINGHAM**

Site	ID	City	Street Address
DRAPER DUMP	NONCD0000531	DRAPER	PARK ST
HOPKINS GARBAGE DUMP	NONCD0000535	EDEN	338 BARNES RD
LEAKSVILLE LANDFILL	NONCD0000534	EDEN	1050 KLYCE ST
MADISON LANDFILL	NONCD0000536	MADISON	OLD COVERED BRIDGE RD
MAYODAN DISPOSAL	NONCD0000816	MAYODAN	7800 NC HWY 135
REIDSVILLE LANDFILL	NONCD0000537	REIDSVILLE	GOLDWATER TRAIL
SPRAY DUMP	NONCD0000533	EDEN	7487 HWY 14
STONEVILLE DUMP	NONCD0000532	STONEVILLE	SNEAD RD

**Number of Sites:** 8

**COUNTY: ROWAN**

Site	ID	City	Street Address
CANNON MILLS LANDFILL	NCD003162666	KANNAPOLIS	614 8TH STREET
CHINA GROVE DUMP	NONCD0000540	CHINA GROVE	KIRK STREET
EAST SPENCER DUMP	NONCD0000541	EAST SPENCER	BROWN STREET (AKA SOUTH REAMER CIRCLE
I-85 LANDFILL	NONCD0000763	SALISBURY	REAMER CIRCLE
LANDIS WASTE DISPOSAL AREA	NONCD0000539	CHINA GROVE	950 KIMBALL ROAD
ROWAN COUNTY LANDFILL	NCD980557748	SALISBURY	NATIONAL GUARD ROAD
SALISBURY LANDFILL	NONCD0000543	SALISBURY	1920 OLD WILKESBORO ROAD
SPENCER LAND DISPOSAL AREA	NONCD0000542	SPENCER	SOWERS FERRY RD.

**Number of Sites:** 8**COUNTY: RUTHERFORD**

Site	ID	City	Street Address
ALEXANDER MILLS DUMP	NONCD0000551	FOREST CITY	US HIGHWAY 221-A
ARROWOOD DUMP	NONCD0000788	FOREST CITY	470 OLD HENRIETTA RD.
BOSTIC REFUSE DISPOSAL	NONCD0000546	BOSTIC	389 WEST CHURCH ST.
CLIFFSIDE MILL DUMP	NONCD0000544	CLIFFSIDE	PEA RIDGE RD. (SR 1960)
CLIFFSIDE REFUSE DISPOSAL	NONCD0000755	CLIFFSIDE	US HIGHWAY 221-A
FOREST CITY DUMP #1	NONCD0000554	FOREST CITY	RIVERSIDE DR.
FOREST CITY DUMP #2	NONCD0000107	FOREST CITY	140/152 US 74 BUSINESS
HAWKINS REFUSE DISPOSAL	NONCD0000548	FOREST CITY	CLIFFSIDE STREET
HAYNES REFUSE DUMP	NONCD0000553	FOREST CITY	474 AVONDALE LANDFILL RD.
HENDRICKS DUMP	NONCD0000549	FOREST CITY	BROOKLYN RD.
HORN OPEN DUMP	NONCD0000664	FOREST CITY	184 WEST TRADE ST.
LAKE LURE DUMP	NONCD0000552	LAKE LURE	ISLAND CREEK RD.
SPINDALE REFUSE DISPOSAL	NONCD0000022	SPINDALE	1060 OLD BALL PARK RD.

**Number of Sites:** 13**COUNTY: SAMPSON**

Site	ID	City	Street Address
AUTRYVILLE LDFL	NONCD0000560	AUTRYVILLE	SR 1233
CLINTON DUMP	NONCD0000558	CLINTON	ROYAL LANE
DUNN REFUSE DISPOSAL	NONCD0000351	DUNN	US HWY 421
GARLAND DUMP	NONCD0000562	GARLAND	SR 1133
KEENER LANDFILL	NCD981031693	CLINTON	10 TANGELWOOD LANE
ROSEBORO DUMP	NONCD0000561	ROSEBORO	NC 242
ROWAN ROAD LANDFILL	NCN000407196	CLINTON	ROWAN ROAD
SALEMBURG DUMP	NONCD0000557	SALEMBURG	BUBBA GUMP LANE
SAMPSON CO LDFL (CARTERS BRIDGE)	NONCD0000706	GARLAND	SR 1134
SAMPSON CO LDFL (INGOLD)	NONCD0000702	INGOLD	EZZELL ROAD (SR 1142)
SAMPSON CO LDFL (IVANHOE)	NONCD0000703	IVANHOE	IVANHOE ROAD (SR 1100)
SAMPSON CO LDFL (MT GILEAD)	NONCD0000701	MT GILEAD	US 421
SAMPSON CO LDFL (SPIVEYS CORNER)	NONCD0000700	SPIVEYS CORNER	HUDSONTOWN ROAD (SR 1634)
SAMPSON CO LDFL (SUTTONTOWN)	NONCD0000704	SUTTONTOWN	PREACHER HENRY ROAD (SR

**Number of Sites:** 14**COUNTY: SCOTLAND**

Site	ID	City	Street Address
GIBSON REFUSE DUMP	NONCD0000564	GIBSON	HUNSUCKER RD.
LAURINBURG DUMP	NONCD0000565	LAURINBURG	HALL ST.
SCOTLAND COUNTY COMM. DUMP	NONCD0000563	LAURINBURG	12281 BARNES BRIDGE RD.
SCOTLAND COUNTY SANITARY LANDFILL	NONCD0000804	LAURINBURG	HIGHLAND ROAD

**Number of Sites:** 4

**COUNTY: STANLY**

Site	ID	City	Street Address
ALBEMARLE DUMP	NONCD0000571	ALBEMARLE	32311 NANNY DRIVE
AQUADALE DUMP	NONCD0000568	AQUADALE	12423 OLD AQUADALE ROAD
CITY OF ALBEMARLE DUMP	NONCD0000751	ALBEMARLE	COBLE AVENUE
NORWOOD DUMP	NONCD0000570	NORWOOD	HWY 52
OAKBORO DUMP	NONCD0000569	OAKBORO	12566 GREENE ROAD
RICHFIELD DUMP	NONCD0000566	RICHFIELD	STATE STREET
STANFIELD DUMP	NONCD0000567	STANFIELD	SR 1147

**Number of Sites:** 7

**COUNTY: STOKES**

Site	ID	City	Street Address
DANBURY DUMP	NONCD0000575	DANBURY	SHEPPARD MILL RD.
GORDON'S DUMP	NONCD0000576	PINNACLE	1290 PERCH RD. (SR 1147)
KINGS DUMP	NONCD0000572	KING	BROWN RD. (SR 1128)
MONROE CRAIG LF	NONCD0000752	WALNUT COVE	BRAY RD.
WALNUT COVE DUMP	NONCD0000577	WALNUT COVE	MIDDLETON LOOP (SR 1909)

**Number of Sites:** 5

**COUNTY: SURRY**

Site	ID	City	Street Address
BEAULAH COMM. DUMP	NONCD0000579	LOWGAP	124 PAULA LANE
ELKIN LANDFILL	NONCD0000581	ELKIN	BENGE DRIVE
GARBAGE SERVICE DUMP	NONCD0000580	MT AIRY	PINE TERRACE DRIVE
MT. AIRY DUMP	NONCD0000584	MT AIRY	CITY VIEW DRIVE
PILOT MT. REFUSE DUMP	NONCD0000583	PILOT MT	INDIGO LANE
TWO BRIDGES LF	NONCD0000809	ELKIN	STANDARD ST.
WASTEWATER TREATMENT ROAD LANDFILL	NONCD0000597	MOUNT AIRY	WASTEWATER TREATMENT
WEYERHAEUSER LF	NONCD0000586	ELKIN	184 GENTRY ROAD

**Number of Sites:** 8

**COUNTY: SWAIN**

Site	ID	City	Street Address
SWAIN COUNTY DUMP	NONCD0000588	BRYSON CITY	BUCKNER BRANCH RD

**Number of Sites:** 1

**COUNTY: TRANSYLVANIA**

Site	ID	City	Street Address
BREVARD DUMP	NONCD0000208	BREVARD	ILLAHEE POINT (SR 1124)
DAVIDSON RIVER DUMP	NONCD0000591	PISGAH FOREST	POPLAR LANE
LAKE TOXAWAY DUMP	NONCD0000592	LAKE TOXAWAY	CATATOGA RESORT
ROSMAN DUMP	NONCD0000590	ROSMAN	OLD HWY. 64

**Number of Sites:** 4

**COUNTY: TYRRELL**

Site	ID	City	Street Address
COLUMBIA DUMP	NONCD0000595	COLUMBIA	HOWARD STREET
SCUPPERNONG COMM. DUMP	NONCD0000596	SCUPPERNONG	CHAPEL HILL ROAD (SR 1114)

**Number of Sites:** 2

**COUNTY: UNION**

Site	ID	City	Street Address
MARSHVILLE DUMP	NONCD0000600	MARSHEVILLE	HASTY RD. (SR 1901)
MONROE LANDFILL	NONCD0000599	MONROE	RICHARDSON ST.
UNION COUNTY LF	NCD980503163	MONROE	AUSTIN CHANEY RD.
WAXHAW DUMP	NONCD0000598	WAXHAW	8625 RICHARDSON-KING RD.

**Number of Sites:** 4

**COUNTY: VANCE**

Site	ID	City	Street Address
CLOSED CITY OF HENDERSON LDFL RAMSEY STREET DUMP	NONCD0001001 NONCD0000814	HENDERSON HENDERSON	NC 39 TERMINUS OF RAMSEY STREET

**Number of Sites:** 2

**COUNTY: WAKE**

Site	ID	City	Street Address
APEX SANITARY LF	NCD980502793	APEX	451 W WILLIAMS ST
BENTLEY WOODS SITE	NONCD0000669	RALEIGH	SR 2006 OR PERRY CREEK RD
CARY DUMP	NONCD0000602	CARY	313 N DIXON ST
EAST WAKE COUNTY LF	NONCD0000614	KNIGHTDALE	SR 2655/ US 64
ELWOOD PINES DUMP	NONCD0000729	HOLLY SPRINGS	180 NEWSPAPER WAY
FUQUAY VARINA	NONCD0000606	FUQUAY VARINA	900 ANGIER RD
GARNER TRASH DUMP	NONCD0000604	GARNER	3175 BENSON RD
GILL STREET PARK	NONCD0000201	ZEBULON	N GILL ST
HOLLY SPRINGS DUMP	NONCD0000605	HOLLY SPRINGS	BASS LAKE RD
KNIGHTDALE DUMP	NONCD0000603	KNIGHTDALE	ROBERTSON
MANGUM ESTATES	NONCD0000812	WAKE FOREST	LEDBURY WAY
NC DEPT. OF AGRICULTURE LF	NONCD0000607	RALEIGH	SR 1656/TRINITY RD.
OLD HOLLY SPRINGS DUMP/ CARY SANITARY LFL	NONCD0000665	HOLLY SPRINGS	HOLLY SPRINGS RD
OLD RALEIGH #9-HOWARD JOHNSON CRABTREE	NCD980845903	RALEIGH	2102 CENTURY DRIVE
OLD RALEIGH LDFL #11 - DOROTHEA DIX	NONCD0000610	RALEIGH	DOROTHEA DIX HOSPITAL
OLD RALEIGH LF #1	NONCD0000684	RALEIGH	1430 S BLOUNT ST
OLD RALEIGH LF #10	NONCD0000693	RALEIGH	211 SIX FORKS RD
OLD RALEIGH LF #12	NONCD0000694	RALEIGH	SHIRLEY ST
OLD RALEIGH LF #2	NONCD0000685	RALEIGH	1401 CAPITAL BLVD
OLD RALEIGH LF #3	NONCD0000686	RALEIGH	1408 BROOKSIDE RD
OLD RALEIGH LF #4	NONCD0000687	RALEIGH	1817 CAPITAL BLVD
OLD RALEIGH LF #5	NONCD0000688	RALEIGH	2405 WADE AVE
OLD RALEIGH LF #6	NONCD0000689	RALEIGH	BLUFF ST
OLD RALEIGH LF #7	NONCD0000690	RALEIGH	2226 CAPITAL BLVD.
OLD RALEIGH LF #8	NONCD0000691	RALEIGH	INDUSTRIAL DR
OLD WALTON'S DUMP	NONCD0000753	MORRISVILLE	10310 CHAPEL HILL RD
ROLESVILLE DUMP	NONCD0000601	ROLESVILLE	HWY 401
ROWLAND LF	NCD065300113	RALEIGH	3000 GRESHAM LAKE RD
SOUTH SAUNDERS ST DUMP	NONCD0000668	RALEIGH	2603 SAUNDERS & 601
WALTON'S SANITATION SERVICE DUMP	NONCD0000696	MORRISVILLE	580 CHURCH ST
WE BUFFALO, JR PRIVATE DUMP	NONCD0000667	GARNER	US-70
WENDELL DUMP	NONCD0000609	WENDELL	LAKE GLAD RD
ZEBULON DUMP	NONCD0000608	ZEBULON	509 HORTON ST

**Number of Sites:** 33

**COUNTY: WARREN**

Site	ID	City	Street Address
MACON DUMP	NONCD0000617	MACON	DOC THOMPSON ROAD (SR
NORLINA DUMP	NONCD0000615	NORLINA	ROSE STREET (SR 1106)
WARRENTON DUMP	NONCD0000616	WARRENTON	HAMME MILL ROAD (SR 1602)

**Number of Sites:** 3

**COUNTY: WASHINGTON**

Site	ID	City	Street Address
CRESWELL REFUSE DISPOSAL	NONCD0000620	CRESWELL	MAIN STREET AND
MACKEY'S DUMP	NONCD0000619		LANDFILL ROAD
PLYMOUTH REFUSE DUMP	NONCD0000621	PLYMOUTH	WATER STREET
ROPER REFUSE DISPOSAL	NONCD0000618	ROPER	CROSS STREET - ACROSS

**Number of Sites:** 4

**COUNTY: WAYNE****Site**

CHERRY HOSPITAL DUMP  
 EUREKA REFUSE DISPOSAL  
 FREMONT REFUSE DISPOSAL  
 GOLDSBORO DUMP  
 GOLDSBORO MUNICIPAL LF  
 KERMIT GURLEY DUMP  
 MT OLIVE LDFL  
 MT. OLIVE REFUSE DISPOSAL  
 PIKEVILLE DUMP  
 PIKEVILLE LDFL

**ID**

NONCD0000627  
 NONCD0000632  
 NONCD0000628  
 NONCD0000630  
 NCD980557649  
 NONCD0000626  
 NONCD0000709  
 NONCD0000631  
 NONCD0000629  
 NONCD0000708

**City**

GOLDSBORO  
 EUREKA  
 FREMONT  
 GOLDSBORO  
 GOLDSBORO  
 GOLDSBORO  
 MOUNT OLIVE  
 MOUNT OLIVE  
 PIKEVILLE  
 PIKEVILLE

**Street Address**

W. ASH STREET  
 WEST CHASE STREET  
 SR 1359  
 US HIGHWAY 117 BYPASS  
 US HIGHWAY 117 BYPASS  
 BUCK SWAMP ROAD  
 KELLY SPRINGS ROAD  
 EAST JAMES STREET  
 LEIGH DRIVE

**Number of Sites:** 10**COUNTY: WILKES****Site**

BETHEL DUMP  
 N. WILKESBORO DUMP  
 SOMERS ROAD DUMP  
 WILKESBORO REFUSE DISPOSAL

**ID**

NONCD0000792  
 NONCD0000634  
 NCD981477318  
 NONCD0000633

**City**

JONESVILLE  
 NORTH  
 HAMPTONVILLE  
 WILKESBORO

**Street Address**

314 NORTH RIVER RD  
 RIVER LIBERTY GROVE  
 2646 SOMERS ROAD  
 KELLY HILL RD

**Number of Sites:** 4**COUNTY: WILSON****Site**

BLACK CREEK DUMP  
 CITY OF WILSON LANDFILL-1  
 CITY OF WILSON LDFL-2  
 ELM CITY REFUSE DISPOSAL  
 SARATOGA DUMP  
 SIMS REFUSE DISPOSAL  
 STATONSBURG DUMP  
 WILSON SANITARY LF

**ID**

NONCD0000636  
 NONCD0000674  
 NONCD0000202  
 NONCD0000638  
 NONCD0000637  
 NONCD0000639  
 NONCD0000635  
 NONCD0000640

**City**

BLACK CREEK  
 WILSON  
 WILSON  
 ELM CITY  
 SARATOGA  
 SIMS  
 STANTONSBURG  
 WILSON

**Street Address**

NEAR SR 1628  
 105 GOLDSBORO ST. NE  
 6741 WARD BLVD  
 NORTH RAILROAD STREET  
 7340 CABIN BRANCH RD. (SR)  
 7002 BRUCE ROAD  
 5345 NC HWY 222  
 4545 NW AIRPORT DRIVE

**Number of Sites:** 8**COUNTY: YADKIN****Site**

ARLINGTON DUMP  
 BOONVILLE DUMP  
 CHAMBERLAND-HODGE DUMP  
 FALL CREEK COMM. DUMP  
 JOYNER REFUSE DUMP  
 OLD YADKIN COUNTY LF  
 YADKINVILLE REFUSE DISPOSAL

**ID**

NONCD0000644  
 NONCD0000645  
 NONCD0000642  
 NONCD0000641  
 NONCD0000646  
 NONCD0000648  
 NONCD0000647

**City**

ARLINGTON  
 BOONVILLE  
 YADKINVILLE  
 BOONVILLE  
 YADKINVILLE  
 YADKINVILLE  
 YADKINVILLE

**Street Address**

345 SOUTH MAIN STREET  
 RIVER BEND ROAD  
 PULLIAM ROAD  
 1425 OLD STAGE ROAD  
 SIZEMORE ROAD  
 1141 TENNESSEE STREET

**Number of Sites:** 7**COUNTY: YANCEY****Site**

BURNSVILLE DUMP

**ID**

NONCD0000649

**City**

BURNSVILLE

**Street Address**

OLD FORK RD

**Number of Sites:** 1



**A. Public and Private Construction and Demolition Disposal,  
FY 2020-2021**

Permit #	Facility	Tons				
		2020-2021	2019-2020	2018-2019	2017-2018	2016-2017
0104-CDLF-1993	Austin Quarter C&D Unit				3,422	18,042
0105-CDLF-1998	Cobles C&D Landfill	14,556	17,412	19,487	12,411	13,539
0201-CDLF-1997	Alexander County CDLF	4,032	4,960	3,205	1,336	2,279
0603-CDLF-1996	Avery County C&D Landfill	4,480	4,194	2,991	4,261	3,969
1007-CDLF-1997	Brunswick County CDLF	18,967	17,007	25,840	14,450	19,635
1107-CDLF-1998	Buncombe County C&D Unit	47,121	37,232	33,760	43,569	44,678
1203-CDLF-2014	Burke County Johns River Waste Management	8,005	8,629	9,071	7,804	24,439
1302-CDLF-2006	Cabarrus County CDLF	17,968	21,089	19,804	16,845	15,327
1306-CDLF-2000	Highway 49 C&D Landfill & Recycling Greenway Waste	139,872	114,958	114,348	98,166	105,333
1803-CDLF-	Blackburn Resource Recovery C&D Facility	51,808	46,920	37,075	33,858	33,041
2301-CDLF-1997	Cleveland County CDLF	56,182	53,191	102,902	62,934	55,358
2601-CDLF-1997	Cumberland County C&D Unit	44,394	52,066	61,291	39,193	52,239
2803-CDLF-1995	Dare County C&D Landfill	13,127	12,345	13,464	11,491	12,019
3301-CDLF-1997	Edgecombe County CDLF	13,946	12,671	9,863	9,111	11,835
3412-CDLF-1995	Winston-Salem, City of Old Salisbury Road CDLF	48,733	54,269	57,938	38,646	42,426
3606-CDLF-1995	Gaston County C&D Landfill	91,753	78,902	76,965	71,645	76,820
3901-CDLF-1997	Granville County CDLF				0	2,757
4002-CDLF-1997	Greene County CDLF	2,112	2,005	3,388	1,159	1,414
4103-CDLF-1998	Greensboro, City of White Street Landfill	66,938	46,391	44,980	39,617	39,145
4116-CDLF-2012	WI High Point Landfill, LLC	54,350	45,776	51,118	32,827	31,269
4117-CDLF-2008	A-1 Sandrock C&D Landfill	109,411	94,394	108,030	85,471	68,210
4204-CDLF-1998	Halifax County Landfill			4,986	5,828	3,738
4204-CDLF-2013	Halifax County Landfill	8	8			
4302-CDLF-1998	Harnett County CDLF			19,621	23,368	19,581
4302-CDLF-2018	Harnett County Dunn-Erwin C&D Landfill	23,241	19,532			
4303-CDLF-1997	Harnett Co. Anderson Creek C&D Landfill	13,166	15,267	13,856	7,085	10,459
5103-CDLF-	Johnston County C&D Landfill	17,066	77,208	53,949	46,846	36,348
5203-CDLF-2013	Maysville C & D	20,543	49,452	108,229	2,964	8,824

Report Printed: 2/8/2022

North Carolina Solid Waste (July 2020 to June 2021) - C/D Landfill Report

Page 1 of 3

Permit #	Facility	Tons				
		2020-2021	2019-2020	2018-2019	2017-2018	2016-2017
5403-CDLF-1997	Lenoir County CDLF	0	13,340	9,804	8,631	8,838
5503-CDLF-1999	Lincoln County C&D Unit	0		8,674	7,628	8,531
5504-CDLF-1999	Lake Norman Landfill	45,519	56,489	42,731	48,382	48,027
5803-CDLF-1995	Madison County C&D Unit	1,215	1,429	2,444	1,654	3,040
5901-CDLF-1995	Martin County C&D Landfill	5,636	4,402	4,972	2,427	2,168
6013-CDLF-1993	Greenway Waste Solutions at North Meck	112,655	116,104	97,607	88,336	106,226
6301-CDLF-1992	Moore County C&D Landfill	27,317	30,816	32,107	26,884	27,912
6403-CDLF-2000	Nash County C&D Landfill	20,876	15,749	13,663	9,433	10,498
6804-CDLF-2005	Orange County CDLF	23,629	12,398	12,795	9,517	8,522
7002-CDLF-1996	Pasquotank County C&D Landfill	16,654	17,050	14,600	13,425	9,879
7407-CDLF-2009	C & D Landfill Inc	35,828	31,715	37,803	31,327	35,848
7606-CDLF-2001	Wall Recycling CDLF		19,149	22,760	15,039	12,118
7606-CDLF-2021	Wall Recycling CDLF	20,993				
7803-CDLF-1997	Robeson County CDLF	38,042	31,323	34,853	27,301	35,262
8103-CDLF-2002	Rutherford County C&D	11,682	8,463	8,254	8,189	8,307
8202-CDLF-1996	Sampson County Disposal, LLC	3,966	16,876	3,480	2,184	3,058
8301-CDLF-1997	Scotland County CDLF	8,587	11,672	24,157	7,735	4,557
8401-CDLF-1997	Albemarle, City of CDLF	18,962	20,621	10,910	11,378	10,199
9001-CDLF-1998	Union County C&D	63,489	53,031	44,971	34,991	32,568
9226-CDLF-2001	Shotwell Landfill, Inc.			142,470	91,018	90,240
9226-CDLF-2020	Shotwell Landfill, Inc	161,192	149,836			
9228-CDLF-2001	Red Rock Disposal C&D Landfill	449,167	416,806	350,854	160,093	97,758
9230-CDLF-2014	Greenway Waste Solutions of Apex, LLC	112,208	98,458	88,405	102,044	105,943
9231-CDLF-2012	Brownfield Road C&D Landfill	201,742	205,309	199,998	143,431	145,851
9404-CDLF-1996	Washington County C&D Landfill	1,461	16,950	3,600	1,025	1,305
9601-CDLF-1997	Wayne County CDLF	29,949	35,802	38,451	22,229	21,291
9809-CDLF-2004	Wilson County Westside C&D Landfill	28,455				
U0117-CDLF-	Hampton Roads Recovery Center VA #603		20,825			
U0124-CDLF-	Marion Co. C & D Reclamation	5,598				

Permit #	Facility	Tons				
		2020-2021	2019-2020	2018-2019	2017-2018	2016-2017
<b>Total</b>	<b>All C/D Landfills</b>	<b>2,326,602</b>	<b>2,290,493</b>	<b>2,246,521</b>	<b>1,588,607</b>	<b>1,590,672</b>

*May include out-of-state waste received by a North Carolina facility.*

**B. County Population, Waste Disposal, or Capita Rate and Percent Reduction,  
FY 2020-2021**

County	Population		MSW and CD Tons Disposed					Per Capita Rate		% Change from
	July 2020	1991-1992	2016-2017	2017-2018	2018-2019	2019-2020	2020-2021	Base Year	FY	1991-1992
Alamance	170,698	99,302	133,122	125,669	155,168	142,462	153,229	0.91	0.90	-1%
Alexander	38,524	25,716	21,800	20,662	25,056	27,605	28,255	0.90	0.73	-19%
Alleghany	11,558	14,131	9,228	9,222	9,916	9,936	11,330	1.45	0.98	-32%
Anson	23,889	14,229	24,804	21,999	25,559	26,536	27,612	0.61	1.16	89%
Ashe	28,020	18,089	22,859	18,768	22,409	24,892	24,648	0.81	0.88	9%
Avery	18,182	11,130	4,350	4,644	18,093	19,804	23,813	0.74	1.31	77%
Beaufort	47,400	41,796	55,171	53,415	58,135	61,092	45,550	0.99	0.96	-3%
Bertie	19,496	17,372	19,265	19,930	29,328	32,715	18,905	0.86	0.97	13%
Bladen	34,421	25,048	51,275	55,944	59,198	47,607	62,486	0.86	1.82	111%
Brunswick	147,644	78,123	188,411	181,602	225,786	222,287	217,430	1.48	1.47	0%
Buncombe	264,408	159,040	776,196	931,478	1,027,266	303,257	352,181	0.90	1.33	48%
Burke	91,708	78,006	92,684	78,997	83,980	80,657	80,856	1.02	0.88	-14%
Cabarrus	216,841	95,215	256,855	251,046	290,693	283,506	303,333	0.94	1.40	49%
Caldwell	84,230	65,532	78,372	88,945	88,870	87,960	98,540	0.92	1.17	27%
Camden	10,575	1,850	4,521	4,297	4,235	4,846	5,081	0.31	0.48	55%
Carteret	71,352	86,894	86,347	81,995	197,552	153,301	130,709	1.62	1.83	13%
Caswell	23,462	5,136	9,476	6,996	10,873	11,210	9,516	0.25	0.41	62%
Catawba	160,732	151,559	173,703	186,771	191,110	220,359	230,450	1.26	1.43	14%
Chatham	77,061	33,235	37,607	36,500	42,890	43,672	41,523	0.84	0.54	-36%
Cherokee	29,610	16,020	17,259	17,941	21,225	19,102	20,852	0.78	0.70	-10%
Chowan	14,114	13,692	11,981	13,177	14,058	15,949	17,889	0.99	1.27	28%
Clay	11,759	4,172	4,815	4,955	5,676	4,131	5,710	0.57	0.49	-15%
Cleveland	100,814	73,138	156,566	166,481	231,285	175,539	219,971	0.86	2.18	154%
Columbus	56,002	45,199	41,644	38,809	44,977	42,451	47,164	0.91	0.84	-7%
Craven	103,016	86,549	80,397	3,340	143,478	97,426	96,941	1.05	0.94	-10%
Cumberland	333,531	227,302	353,761	345,190	378,930	408,242	419,958	0.81	1.26	55%

County	Population		MSW and CD Tons Disposed					Per Capita Rate		% Change from
	July 2020	1991-1992	2016-2017	2017-2018	2018-2019	2019-2020	2020-2021	Base Year	FY	1991-1992
Currituck	28,048	13,792	7,380	8,791	7,870	53,571	30,034	1.00	1.07	7%
Dare	38,027	51,300	93,146	87,812	89,253	91,920	99,123	2.23	2.61	17%
Davidson	170,370	139,617	139,226	150,430	164,457	164,884	184,344	1.08	1.08	0%
Davie	43,746	19,348	26,520	21,733	31,224	23,474	37,531	0.68	0.86	26%
Duplin	60,177	33,310	62,520	61,607	93,995	68,771	86,237	0.82	1.43	75%
Durham	321,261	218,972	284,546	301,377	371,241	453,449	524,081	1.17	1.63	39%
Edgecombe	52,024	71,471	54,131	51,224	55,994	68,245	67,761	1.25	1.30	4%
Forsyth	380,964	304,290	388,307	398,513	473,887	486,031	543,944	1.14	1.43	25%
Franklin	71,196	28,702	42,193	42,531	46,238	65,487	51,532	0.76	0.72	-5%
Gaston	224,168	165,100	288,135	298,994	346,215	401,402	362,287	0.93	1.62	74%
Gates	11,908	5,897	6,418	6,076	7,583	8,549	8,852	0.63	0.74	18%
Graham	8,642	4,508	6,343	6,666	6,544	7,779	7,078	0.62	0.82	32%
Granville	61,628	54,548	63,925	54,156	54,956	61,052	64,230	1.39	1.04	-25%
Greene	20,951	7,428	8,618	8,461	11,203	10,375	15,070	0.48	0.72	50%
Guilford	538,431	471,541	640,703	650,240	709,033	735,647	781,197	1.35	1.45	7%
Halifax	50,898	54,907	63,730	68,668	90,470	90,302	87,535	0.98	1.72	75%
Harnett	136,705	69,073	93,500	97,185	109,074	108,718	125,964	1.01	0.92	-9%
Haywood	63,481	57,842	61,107	66,645	69,022	71,404	83,282	1.21	1.31	8%
Henderson	118,563	81,498	113,739	124,581	118,446	76,164	65,086	1.14	0.55	-52%
Hertford	23,720	14,288	21,443	20,653	20,122	57,808	21,435	0.63	0.90	43%
Hoke	54,682	18,331	26,458	28,718	34,936	38,834	39,203	0.80	0.72	-10%
Hyde	5,119	2,762	5,767	5,951	4,751	12,239	4,984	0.50	0.97	95%
Iredell	183,309	114,539	201,105	201,721	261,912	264,183	276,569	1.19	1.51	27%
Jackson	44,354	18,661	61,951	36,735	41,629	37,135	39,597	0.68	0.89	31%
Johnston	211,626	74,169	157,214	155,487	189,833	218,138	215,143	0.88	1.02	16%
Jones	10,067	4,360	12,218	9,091	9,322	4,914	5,645	0.47	0.56	19%
Lee	61,663	48,341	67,558	77,390	89,812	101,108	105,728	1.16	1.71	48%
Lenoir	56,876	67,693	59,973	58,876	60,286	68,657	69,332	1.17	1.22	4%

County	Population		MSW and CD Tons Disposed					Per Capita Rate	% Change from	
	July 2020	1991-1992	2016-2017	2017-2018	2018-2019	2019-2020	2020-2021	Base Year	FY	1991-1992
Lincoln	88,699	44,442	112,296	60,565	73,300	75,097	75,157	0.87	0.85	-3%
Macon	37,014	19,738	34,668	40,779	40,148	38,116	40,777	0.82	1.10	34%
Madison	22,500	11,676	3,061	11,720	12,974	12,768	12,674	0.68	0.56	-17%
Martin	22,904	30,112	16,052	18,363	19,319	21,994	26,819	1.19	1.17	-2%
McDowell	46,530	29,180	42,363	44,321	47,267	41,655	46,767	0.82	1.01	23%
Mecklenburg	1,118,775	677,573	1,395,254	1,435,270	1,587,153	1,712,436	1,639,517	1.29	1.47	14%
Mitchell	15,112	15,768	11,976	11,490	12,151	12,555	13,247	1.11	0.88	-21%
Montgomery	27,753	28,873	39,617	54,007	48,272	43,443	49,627	1.23	1.79	45%
Moore	102,814	74,062	93,803	94,995	106,895	105,348	104,386	1.23	1.02	-17%
Nash	96,669	84,594	110,291	126,431	137,194	135,401	140,545	1.09	1.45	33%
New Hanover	235,231	157,647	285,753	306,013	471,098	421,188	413,138	1.28	1.76	37%
Northampton	20,054	19,528	11,174	13,130	13,026	11,011	14,042	0.94	0.70	-26%
Onslow	210,056	158,344	147,030	173,084	255,727	318,613	260,934	1.04	1.24	19%
Orange	147,907	131,067	72,604	83,383	87,640	94,842	96,571	1.36	0.65	-52%
Pamlico	13,277	8,541	11,918	107,788	26,308	16,228	16,628	0.75	1.25	67%
Pasquotank	39,952	30,150	45,298	45,268	46,022	49,563	24,468	0.97	0.61	-37%
Pender	63,949	18,188	41,228	14,428	78,695	44,975	45,379	0.60	0.71	18%
Perquimans	13,807	7,520	8,846	8,256	6,967	23,304	23,344	0.73	1.69	132%
Person	40,450	24,249	51,903	52,805	54,968	58,182	52,451	0.80	1.30	62%
Pitt	183,285	132,896	136,435	138,146	162,189	159,551	193,026	1.21	1.05	-13%
Polk	21,923	9,327	21,167	23,509	24,197	29,598	22,987	0.63	1.05	66%
Randolph	145,246	78,663	107,360	119,036	146,150	126,533	125,751	0.73	0.87	19%
Richmond	45,014	60,752	62,443	68,443	78,132	71,785	67,469	1.35	1.50	11%
Robeson	131,238	104,700	143,388	138,583	177,927	159,954	181,971	0.99	1.39	40%
Rockingham	91,915	71,481	109,289	153,997	170,601	148,918	136,795	0.83	1.49	79%
Rowan	143,274	90,081	128,461	130,404	142,744	171,653	199,527	0.80	1.39	74%
Rutherford	69,049	89,175	53,868	47,459	48,164	57,393	67,976	1.56	0.98	-37%
Sampson	64,053	33,545	55,675	53,672	64,655	62,633	67,679	0.70	1.06	51%

County	Population		MSW and CD Tons Disposed					Per Capita Rate		% Change from
	July 2020	1991-1992	2016-2017	2017-2018	2018-2019	2019-2020	2020-2021	Base Year	FY	1991-1992
Scotland	35,724	39,867	22,196	22,571	41,464	38,861	42,855	1.17	1.20	3%
Stanly	64,691	69,288	66,808	65,967	72,492	75,169	79,432	1.32	1.23	-7%
Stokes	46,684	17,976	77,042	21,115	10,716	11,239	11,515	0.47	0.25	-48%
Surry	73,548	73,595	54,677	56,411	60,839	63,691	67,676	1.18	0.92	-22%
Swain	14,489	5,651	8,082	8,222	8,233	8,851	9,619	0.50	0.66	33%
Transylvania	35,511	30,072	21,804	38,757	26,058	23,284	32,258	1.16	0.91	-22%
Tyrrell	3,767	2,985	3,331	2,952	2,916	2,867	2,537	0.79	0.67	-15%
Union	238,740	77,842	231,510	262,641	289,218	343,465	378,443	0.90	1.59	76%
Vance	45,435	43,267	43,741	33,386	48,617	52,801	57,296	1.11	1.26	14%
Wake	1,102,782	569,622	1,127,055	1,242,118	1,487,916	1,658,603	1,704,283	1.29	1.55	20%
Warren	19,767	10,978	9,078	10,602	6,858	9,785	9,515	0.63	0.48	-24%
Washington	12,039	11,699	8,143	7,937	10,492	24,594	8,946	0.84	0.74	-12%
Watauga	57,011	36,755	56,086	53,068	63,505	66,285	68,316	0.99	1.20	21%
Wayne	126,339	106,149	119,753	117,229	138,852	144,872	145,265	1.00	1.15	15%
Wilkes	70,263	58,818	54,837	57,243	61,082	61,395	61,469	0.97	0.87	-10%
Wilson	83,495	120,870	112,114	144,724	189,967	184,777	214,120	1.82	2.56	41%
Yadkin	38,145	20,779	32,930	34,197	33,716	31,439	41,846	0.67	1.10	64%
Yancey	18,909	15,576	12,853	13,512	14,423	26,436	27,537	1.01	1.46	44%
N.C. Waste - Cherokee Reservation			15,799	15,789	17,367	16,114	19,054			
N.C. Waste - Unspecified County			29,957	3,478	155,979	440,627	110,645			
<b>State Totals</b>	<b>10,587,440</b>	<b>7,257,428</b>	<b>11,231,358</b>	<b>11,656,351</b>	<b>13,855,649</b>	<b>13,926,676</b>	<b>13,949,017</b>	<b>1.07</b>	<b>1.32</b>	<b>23%</b>

\*\*\* Percent Change formula: (current year per capita minus base year per capita) divided by base year per capita

# C. N.C. County Waste Disposal Report FY 2020-2021

<b>Alamance</b>	<b>Calculated Total:</b>	<b>Population:</b>	<b>Tons/Person:</b>
	153,152.99	170,698	0.90

Calculated Amount of waste disposed by county = [MSW Landfills + CD Landfills] + [Waste Exported out of county to recycling facility or transfer station] - [Waste imported into county to a recycling facility or transfer station]

### Landfilled Waste

Solid waste landfilled in the county's name:

Total: 150,099.87

Waste	Total
MSW	7.43
MSW	135,223.39
CD	14,869.05



### Exported Waste

Solid waste sent outside the county to transfer station or recycling facility and subsequently landfilled:

Total: 3,129.44

Waste	Total
MSW	3,111.03
CD	18.41



### Imported Waste

Solid waste received in the county at transfer station or recycling facility and subsequently landfilled:

Total: 76.32

Waste	Total
CD	76.32

### Facilities Listing County as Source of Waste

Facility Name	Tons Received / Tons Transferred
0104-MSWLF-1994 Alamance County Austin Quarter Road Landfill Facility	129,889.00 / 0.00
0105-CDLF-1998 Cobles C&D Landfill	13,047.75 / 0.00
0105-TP- Cobles C&D T&P	13,047.75 / 660.16
0403-MSWLF-2010 Chambers Development of North Carolina, Inc. (Anson Landfill)	1.78 / 0.00
1304-MSWLF-1992 BFI-Charlotte Mtr Speedway Landfill V	579.44 / 0.00
3214T-TRANSFER-2001 Stone Park Court Transfer Station	2,982.72 / 2,928.19
4116-CDLF-2012 WI-High Point Landfill, LLC, a wholly owned subsidiary of Waste Industries USA, LLC.	556.30 / 0.00
4117-CDLF-2008 A-1 Sandrock C&D Landfill	1,194.62 / 0.00
4120T-TRANSFER- Greensboro, City of Transfer Station	103.35 / 103.35
6204-MSWLF-1995 Uwharrie Env. Reg. Landfill	36.23 / 0.00
7304-MSWLF-1997 Upper Piedmont Regional Landfill	3,910.45 / 0.00
7606-CDLF-2021 Gold Hill Road C&D	24.00 / 0.00
7606-TP-2021 Gold Hill T&P Unit	24.00 / 18.41
7607-MSWLF-2015 Great Oak Landfill	1.14 / 0.00
8202-MSWLF-2000 Sampson County Disposal, LLC	805.35 / 0.00
9215T-TRANSFER-1994 Waste Management Of Raleigh/Durham Transfer Station	85.50 / 79.49



# Alexander

Calculated Total:	Population:	Tons/Person:
28,255.09	38,524	0.73

Calculated Amount of waste disposed by county = [MSW Landfills + CD Landfills] + [Waste Exported out of county to recycling facility or transfer station] - [Waste imported into county to a recycling facility or transfer station]

## Landfilled Waste

Solid waste landfilled in the county's name:

Total:

Waste	Total
MSW	24,047.27
CD	4,032.26



## Exported Waste

Solid waste sent outside the county to transfer station or recycling facility and subsequently landfilled:

Total:

Waste	Total
MSW	175.56



## Imported Waste

Solid waste received in the county at transfer station or recycling facility and subsequently landfilled:

Total:

## Facilities Listing County as Source of Waste

Facility Name	Tons Received / Tons Transferred
0201-CDLF-1997 Alexander County CDLF	4,032.26 / 0.00
0202T-TRANSFER-1998 Alexander County Transfer Station	23,874.04 / 23,874.04
1403-MSWLF-1998 Foothills Environmental Landfill	24,047.27 / 0.00
1805-TRANSFER-2001 GDS Recycling Services	1,672.06 / 175.56

# Allegheny

Calculated Total:	Population:	Tons/Person:
11,329.84	11,558	0.98

Calculated Amount of waste disposed by county = [MSW Landfills + CD Landfills] + [Waste Exported out of county to recycling facility or transfer station] - [Waste imported into county to a recycling facility or transfer station]

## Landfilled Waste

Solid waste landfilled in the county's name:

Total:

Waste	Total
MSW	11,329.84



## Exported Waste

Solid waste sent outside the county to transfer station or recycling facility and subsequently landfilled:

Total:



## Imported Waste

Solid waste received in the county at transfer station or recycling facility and subsequently landfilled:

Total:

## Facilities Listing County as Source of Waste

Facility Name	Tons Received / Tons Transferred
0303T-TRANSFER-1994 Allegheny County Transfer Facility	11,923.21 / 11,923.21
1403-MSWLF-1998 Foothills Environmental Landfill	11,329.84 / 0.00

# Anson

Calculated Total:	Population:	Tons/Person:
27,612.01	23,889	1.16

Calculated Amount of waste disposed by county = [MSW Landfills + CD Landfills] + [Waste Exported out of county to recycling facility or transfer station] - [Waste imported into county to a recycling facility or transfer station]

## Landfilled Waste

Solid waste landfilled in the county's name:

Total: 26,870.17

Waste	Total
MSW	26,870.17



## Exported Waste

Solid waste sent outside the county to transfer station or recycling facility and subsequently landfilled:

Total: 741.84

Waste	Total
MSW	741.84



## Imported Waste

Solid waste received in the county at transfer station or recycling facility and subsequently landfilled:

Total: 0.00

## Facilities Listing County as Source of Waste

Facility Name	Tons Received / Tons Transferred
0403-MSWLF-2010 Chambers Development of North Carolina, Inc. (Anson Landfill)	25,372.17 / 0.00
5304T-TRANSFER-1993 Waste Man. - Lee Co. Transfer Station	0.96 / 0.95
6014-TRANSFER-2009 Queen City Transfer Station	21.46 / 21.46
6204-MSWLF-1995 Uwharrie Env. Reg. Landfill	71.53 / 0.00
8202-MSWLF-2000 Sampson County Disposal, LLC	1,426.47 / 0.00
9014-TRANSFER-2014 Waste Connections Monroe Transfer Station	719.43 / 719.43

<b>Ashe</b>	<b>Calculated Total:</b>	<b>Population:</b>	<b>Tons/Person:</b>
	24,647.88	28,020	0.88

Calculated Amount of waste disposed by county = [MSW Landfills + CD Landfills] + [Waste Exported out of county to recycling facility or transfer station] - [Waste imported into county to a recycling facility or transfer station]

**Landfilled Waste**

Solid waste landfilled in the county's name:

Total:

Waste	Total
MSW	8.21
MSW	24,639.67



**Exported Waste**

Solid waste sent outside the county to transfer station or recycling facility and subsequently landfilled:

Total:



**Imported Waste**

Solid waste received in the county at transfer station or recycling facility and subsequently landfilled:

Total:

**Facilities Listing County as Source of Waste**

Facility Name	Tons Received / Tons Transferred
0501-MSWLF-1993 Ashe County Landfill	24,595.02 / 0.00
1403-MSWLF-1998 Foothills Environmental Landfill	44.65 / 0.00
U0035-MSWLF- Bristol Landfill VA #588	8.21 / 0.00

# Avery

Calculated Total:	Population:	Tons/Person:
23,813.13	18,182	1.31

Calculated Amount of waste disposed by county = [MSW Landfills + CD Landfills] + [Waste Exported out of county to recycling facility or transfer station] - [Waste imported into county to a recycling facility or transfer station]

## Landfilled Waste

Solid waste landfilled in the county's name:

Total:

Waste	Total
MSW	17,704.02
MSW	1,628.55
CD	4,479.64



## Exported Waste

Solid waste sent outside the county to transfer station or recycling facility and subsequently landfilled:

Total:

Waste	Total
MSW	0.92



## Imported Waste

Solid waste received in the county at transfer station or recycling facility and subsequently landfilled:

Total:

## Facilities Listing County as Source of Waste

Facility Name	Tons Received / Tons Transferred
0603-CDLF-1996 Avery County C&D Landfill	4,479.64 / 0.00
0603-TRANSFER- Avery County Transfer Station	17,690.27 / 17,979.00
1403-MSWLF-1998 Foothills Environmental Landfill	1,504.16 / 0.00
1805-TRANSFER-2001 GDS Recycling Services	8.80 / 0.92
4407-MSWLF-1993 Haywood Co White Oak Landfill	124.39 / 0.00
U0035-MSWLF- Bristol Landfill VA #588	17,704.02 / 0.00

# Beaufort

Calculated Total:

43,912.63

Population:

47,400

Tons/Person:

0.96

Calculated Amount of waste disposed by county = [MSW Landfills + CD Landfills] + [Waste Exported out of county to recycling facility or transfer station] - [Waste imported into county to a recycling facility or transfer station]

## Landfilled Waste

Solid waste landfilled in the county's name:

Total: 35,323.54

Waste	Total
MSW	10.70
MSW	32,718.10
CD	2,594.74



## Exported Waste

Solid waste sent outside the county to transfer station or recycling facility and subsequently landfilled:

Total: 10,226.71

Waste	Total
MSW	10,216.49
CD	10.22



## Imported Waste

Solid waste received in the county at transfer station or recycling facility and subsequently landfilled:

Total: 1,637.62

Waste	Total
MSW	1,637.62

## Facilities Listing County as Source of Waste

Facility Name	Tons Received / Tons Transferred
0703T-TRANSFER-2012 Beaufort Transfer Station	30,935.52 / 30,935.52
0803-MSWLF-1993 East Carolina Environmental Regional Landfill	32,718.10 / 0.00
7404-MWP-2016 Pitt County Materials Recovery & Recycling Facility	24.52 / 10.22
7404T-MWP-1996 Pitt County Transfer Station	3.57 / 3.10
7406T-TRANSFER-2001 EJE Recycling Transfer Station	12,190.31 / 10,213.39
7407-CDLF-2009 C & D Landfill Inc	2,594.74 / 0.00
U0050-MSWLF- Richland Landfill, Inc. SC	10.70 / 0.00

# Bertie

Calculated Total:	Population:	Tons/Person:
18,905.46	19,496	0.97

Calculated Amount of waste disposed by county = [MSW Landfills + CD Landfills] + [Waste Exported out of county to recycling facility or transfer station] - [Waste imported into county to a recycling facility or transfer station]

## Landfilled Waste

Solid waste landfilled in the county's name:

Total:

Waste	Total
MSW	18,777.40
CD	125.40



## Exported Waste

Solid waste sent outside the county to transfer station or recycling facility and subsequently landfilled:

Total:

Waste	Total
MSW	2.66



## Imported Waste

Solid waste received in the county at transfer station or recycling facility and subsequently landfilled:

Total:

## Facilities Listing County as Source of Waste

Facility Name	Tons Received / Tons Transferred
0703T-TRANSFER-2012 Beaufort Transfer Station	0.10 / 0.10
0803-MSWLF-1993 East Carolina Environmental Regional Landfill	18,777.40 / 0.00
7202T-TRANSFER-1995 Perquimans-Chowan-Gates Transfer	0.11 / 0.10
7406T-TRANSFER-2001 EJE Recycling Transfer Station	2.93 / 2.45
7407-CDLF-2009 C & D Landfill Inc	110.50 / 0.00
8202-CDLF-1996 Sampson County Disposal, LLC	0.97 / 0.00
9228-CDLF-2001 Red Rock Disposal C&D Landfill	13.93 / 0.00

# Bladen

Calculated Total:	Population:	Tons/Person:
62,486.14	34,421	1.82

Calculated Amount of waste disposed by county = [MSW Landfills + CD Landfills] + [Waste Exported out of county to recycling facility or transfer station] - [Waste imported into county to a recycling facility or transfer station]

## Landfilled Waste

Solid waste landfilled in the county's name:

Total:

Waste	Total
MSW	59,537.11
CD	2.68



## Exported Waste

Solid waste sent outside the county to transfer station or recycling facility and subsequently landfilled:

Total:

Waste	Total
MSW	2,946.35



## Imported Waste

Solid waste received in the county at transfer station or recycling facility and subsequently landfilled:

Total:

## Facilities Listing County as Source of Waste

Facility Name	Tons Received / Tons Transferred
0904T-TRANSFER-1995 Bladen County Transfer Station	24,520.61 / 22,481.04
2609-TRANSFER- Fayetteville, City of Transfer Station	2,946.35 / 2,946.35
8202-MSWLF-2000 Sampson County Disposal, LLC	59,537.11 / 0.00
9228-CDLF-2001 Red Rock Disposal C&D Landfill	2.68 / 0.00



# Brunswick

Calculated Total:	Population:	Tons/Person:
217,430.25	147,644	1.47

Calculated Amount of waste disposed by county = [MSW Landfills + CD Landfills] + [Waste Exported out of county to recycling facility or transfer station] - [Waste imported into county to a recycling facility or transfer station]

## Landfilled Waste

Solid waste landfilled in the county's name:

Total:

Waste	Total
MSW	198,439.98
CD	18,990.27



## Exported Waste

Solid waste sent outside the county to transfer station or recycling facility and subsequently landfilled:

Total:



## Imported Waste

Solid waste received in the county at transfer station or recycling facility and subsequently landfilled:

Total:

## Facilities Listing County as Source of Waste

Facility Name	Tons Received / Tons Transferred
1007-CDLF-1997 Brunswick County CDLF	18,967.30 / 0.00
1010T-TRANSFER-1997 Brunswick County Transfer Station	151,493.43 / 151,493.43
7607-MSWLF-2015 Great Oak Landfill	21.53 / 0.00
8202-CDLF-1996 Sampson County Disposal, LLC	17.32 / 0.00
8202-MSWLF-2000 Sampson County Disposal, LLC	198,418.45 / 0.00
9228-CDLF-2001 Red Rock Disposal C&D Landfill	5.65 / 0.00

# Buncombe

Calculated Total:	Population:	Tons/Person:
352,180.66	264,408	1.33

Calculated Amount of waste disposed by county = [MSW Landfills + CD Landfills] + [Waste Exported out of county to recycling facility or transfer station] - [Waste imported into county to a recycling facility or transfer station]

## Landfilled Waste

Solid waste landfilled in the county's name:

Total:

Waste	Total
MSW	56,323.39
MSW	241,409.78
MSW	7,326.10
CD	47,121.39



## Exported Waste

Solid waste sent outside the county to transfer station or recycling facility and subsequently landfilled:

Total:



## Imported Waste

Solid waste received in the county at transfer station or recycling facility and subsequently landfilled:

Total:

## Facilities Listing County as Source of Waste

Facility Name	Tons Received / Tons Transferred
1107-CDLF-1998 Buncombe County C&D Unit	47,121.39 / 0.00
1107-MSWLF-1996 Buncombe County MSW Landfill	185,387.47 / 0.00
1108T-TRANSFER-1996 Buncombe County Transfer Station	171,586.55 / 170,385.93
1403-MSWLF-1998 Foothills Environmental Landfill	78.25 / 0.00
4407-MSWLF-1993 Haywood Co White Oak Landfill	55,944.06 / 0.00
U0038-MSWLF- R & B Landfill	7,326.10 / 0.00
U0048-MSWLF- Union County Landfill d/b/a/ Upstate Regional Landfill SC	55,431.07 / 0.00
U0050-MSWLF- Richland Landfill, Inc. SC	892.32 / 0.00

# Burke

Calculated Total:  Population:  Tons/Person:

Calculated Amount of waste disposed by county = [MSW Landfills + CD Landfills] + [Waste Exported out of county to recycling facility or transfer station] - [Waste imported into county to a recycling facility or transfer station]

### Landfilled Waste

Solid waste landfilled in the county's name:

Total:

Waste	Total
MSW	72,715.78
CD	8,004.94



### Exported Waste

Solid waste sent outside the county to transfer station or recycling facility and subsequently landfilled:

Total:

Waste	Total
MSW	135.45



### Imported Waste

Solid waste received in the county at transfer station or recycling facility and subsequently landfilled:

Total:

### Facilities Listing County as Source of Waste

Facility Name	Tons Received / Tons Transferred
1203-CDLF-2014 Burke County Johns River Waste Management	8,004.94 / 0.00
1205T-TRANSFER-1998 Burke County Transfer Facility	62,829.14 / 62,782.74
1403-MSWLF-1998 Foothills Environmental Landfill	72,700.48 / 0.00
1805-TRANSFER-2001 GDS Recycling Services	1,290.05 / 135.45
3606-MSWLF-1997 Gaston County Landfill	14.51 / 0.00
6204-MSWLF-1995 Uwharrie Env. Reg. Landfill	0.79 / 0.00

# Cabarrus

Calculated Total: **303,333.41**    Population: **216,841**    Tons/Person: **1.40**

Calculated Amount of waste disposed by county = [MSW Landfills + CD Landfills] + [Waste Exported out of county to recycling facility or transfer station] - [Waste imported into county to a recycling facility or transfer station]

## Landfilled Waste

Solid waste landfilled in the county's name:

Total: **283,250.88**

Waste	Total
MSW	150,126.28
CD	133,124.60



## Exported Waste

Solid waste sent outside the county to transfer station or recycling facility and subsequently landfilled:

Total: **20,082.53**

Waste	Total
MSW	20,082.53



## Imported Waste

Solid waste received in the county at transfer station or recycling facility and subsequently landfilled:

Total: **0.00**

## Facilities Listing County as Source of Waste

Facility Name	Tons Received / Tons Transferred
0403-MSWLF-2010 Chambers Development of North Carolina, Inc. (Anson Landfill)	803.01 / 0.00
1302-CDLF-2006 Cabarrus County CDLF	17,967.96 / 0.00
1304-MSWLF-1992 BFI-Charlotte Mtr Speedway Landfill V	144,862.27 / 0.00
1306-CDLF-2000 Highway 49 C&D Landfill & Recycling Greenway Waste	115,089.54 / 0.00
1306-COMPOST-2019 Highway 49 C&D Landfill & Recycling Greenway Waste	5,911.69 / 0.00
1805-TRANSFER-2001 GDS Recycling Services	647.93 / 68.03
5504-CDLF-1999 Lake Norman Landfill	67.10 / 0.00
6014-TRANSFER-2009 Queen City Transfer Station	4,779.64 / 4,779.64
6029-TRANSFER-2012 O'Leary Resource Recovery Center	238.84 / 183.24
6038-TRANSFER-2020 South Charlotte Transfer Station	8.31 / 8.31
6204-MSWLF-1995 Uwharrie Env. Reg. Landfill	5.28 / 0.00
7607-MSWLF-2015 Great Oak Landfill	5.97 / 0.00
8003-MSWLF-1988 Rowan County Landfill	4,449.75 / 0.00
8004T-TRANSFER-1995 East Spencer Waste Transfer Facility	12,928.94 / 13,144.05
9014-TRANSFER-2014 Waste Connections Monroe Transfer Station	1,846.11 / 1,846.11
U0045-TRANS- Fort Mill Transfer Station SC	55.23 / 53.15

# Caldwell

Calculated Total:	Population:	Tons/Person:
98,539.94	84,230	1.17

Calculated Amount of waste disposed by county = [MSW Landfills + CD Landfills] + [Waste Exported out of county to recycling facility or transfer station] - [Waste imported into county to a recycling facility or transfer station]

## Landfilled Waste

Solid waste landfilled in the county's name:

Total:

Waste	Total
MSW	164.06
MSW	98,111.33



## Exported Waste

Solid waste sent outside the county to transfer station or recycling facility and subsequently landfilled:

Total:

Waste	Total
MSW	264.55



## Imported Waste

Solid waste received in the county at transfer station or recycling facility and subsequently landfilled:

Total:

## Facilities Listing County as Source of Waste

Facility Name	Tons Received / Tons Transferred
1304-MSWLF-1992 BFI-Charlotte Mtr Speedway Landfill V	14.44 / 0.00
1403-MSWLF-1998 Foothills Environmental Landfill	98,085.32 / 0.00
1805-TRANSFER-2001 GDS Recycling Services	2,516.54 / 264.23
3606-MSWLF-1997 Gaston County Landfill	11.57 / 0.00
4120T-TRANSFER- Greensboro, City of Transfer Station	0.32 / 0.32
U0050-MSWLF- Richland Landfill, Inc. SC	164.06 / 0.00

# Camden

Calculated Total:	Population:	Tons/Person:
5,081.07	10,575	0.48

Calculated Amount of waste disposed by county = [MSW Landfills + CD Landfills] + [Waste Exported out of county to recycling facility or transfer station] - [Waste imported into county to a recycling facility or transfer station]

## Landfilled Waste

Solid waste landfilled in the county's name:

Total:

Waste	Total
CD	1,250.55



## Exported Waste

Solid waste sent outside the county to transfer station or recycling facility and subsequently landfilled:

Total:

Waste	Total
MSW	3,581.61
CD	248.91



## Imported Waste

Solid waste received in the county at transfer station or recycling facility and subsequently landfilled:

Total:

## Facilities Listing County as Source of Waste

Facility Name	Tons Received / Tons Transferred
2706-TRANSFER-2013 Bay Disposal, LLC	248.91 / 248.91
7002-CDLF-1996 Pasquotank County C&D Landfill	1,250.55 / 0.00
7003T-TRANSFER-1994 Pasquotank County Transfer Station	3,572.09 / 3,581.61

# Carteret

Calculated Total:	Population:	Tons/Person:
127,889.35	71,352	1.83

Calculated Amount of waste disposed by county = [MSW Landfills + CD Landfills] + [Waste Exported out of county to recycling facility or transfer station] - [Waste imported into county to a recycling facility or transfer station]

## Landfilled Waste

Solid waste landfilled in the county's name:

Total: 127,498.55

Waste	Total
MSW	32.61
MSW	125,438.21
CD	2,027.73



## Exported Waste

Solid waste sent outside the county to transfer station or recycling facility and subsequently landfilled:

Total: 3,210.40

Waste	Total
MSW	3.95
CD	3,206.45



## Imported Waste

Solid waste received in the county at transfer station or recycling facility and subsequently landfilled:

Total: 2,819.60

Waste	Total
MSW	2,739.37
CD	80.23

## Facilities Listing County as Source of Waste

Facility Name	Tons Received / Tons Transferred
1604-TRANSFER-1993 CRSWMA-Carteret County Transfer Station	122,493.83 / 122,493.83
1607-TRANSFER-2019 Green Recycling Transfer Station	11,782.71 / 11,782.71
2509-MSWLF-1999 CRSWMA - Long Term Regional Landfill	125,412.46 / 0.00
5202-TP-2012 Maysville C&D Recycling & Recovery Facility	1,863.65 / 3,206.45
5203-CDLF-2013 Maysville C & D	1,863.65 / 0.00
6903T-TRANSFER-1993 Pamlico County Transfer Station	3.53 / 3.53
7406T-TRANSFER-2001 EJE Recycling Transfer Station	0.50 / 0.42
7407-CDLF-2009 C & D Landfill Inc	164.08 / 0.00
8202-MSWLF-2000 Sampson County Disposal, LLC	25.75 / 0.00
U0050-MSWLF- Richland Landfill, Inc. SC	32.61 / 0.00

# Caswell

Calculated Total:	Population:	Tons/Person:
10,984.34	23,462	0.41

Calculated Amount of waste disposed by county = [MSW Landfills + CD Landfills] + [Waste Exported out of county to recycling facility or transfer station] - [Waste imported into county to a recycling facility or transfer station]

## Landfilled Waste

Solid waste landfilled in the county's name:

Total:

Waste	Total
MSW	10,855.77
CD	128.57



## Exported Waste

Solid waste sent outside the county to transfer station or recycling facility and subsequently landfilled:

Total:



## Imported Waste

Solid waste received in the county at transfer station or recycling facility and subsequently landfilled:

Total:

## Facilities Listing County as Source of Waste

Facility Name	Tons Received / Tons Transferred
4116-CDLF-2012 WI-High Point Landfill, LLC, a wholly owned subsidiary of Waste Industries USA, LLC.	31.24 / 0.00
4117-CDLF-2008 A-1 Sandrock C&D Landfill	97.33 / 0.00
7304-MSWLF-1997 Upper Piedmont Reg Landfill	10,852.01 / 0.00
8202-MSWLF-2000 Sampson County Disposal, LLC	3.76 / 0.00



# Catawba

Calculated Total:	Population:	Tons/Person:
228,115.85	160,732	1.43

Calculated Amount of waste disposed by county = [MSW Landfills + CD Landfills] + [Waste Exported out of county to recycling facility or transfer station] - [Waste imported into county to a recycling facility or transfer station]

## Landfilled Waste

Solid waste landfilled in the county's name:

Total:

Waste	Total
MSW	8.01
MSW	178,126.42
CD	52,276.44



## Exported Waste

Solid waste sent outside the county to transfer station or recycling facility and subsequently landfilled:

Total:

Waste	Total
MSW	39.04



## Imported Waste

Solid waste received in the county at transfer station or recycling facility and subsequently landfilled:

Total:

Waste	Total
MSW	2,334.06

## Facilities Listing County as Source of Waste

Facility Name	Tons Received / Tons Transferred
0403-MSWLF-2010 Chambers Development of North Carolina, Inc. (Anson Landfill)	58.27 / 0.00
1304-MSWLF-1992 BFI-Charlotte Mtr Speedway Landfill V	39.84 / 0.00
1403-MSWLF-1998 Foothills Environmental Landfill	443.36 / 0.00
1803-CDLF- Blackburn Resource Recovery C&D Facility	51,808.26 / 0.00
1803-MSWLF-1997 Blackburn Resource Recovery Landfill Facility	177,351.82 / 0.00
1805-TRANSFER-2001 GDS Recycling Services	19,046.78 / 1,999.88
1808T-TRANSFER- Hickory, City of Transfer Station	22,573.18 / 28,159.22
3606-MSWLF-1997 Gaston County Landfill	3.08 / 0.00
5504-CDLF-1999 Lake Norman Landfill	468.18 / 0.00
6014-TRANSFER-2009 Queen City Transfer Station	39.04 / 39.04
7607-MSWLF-2015 Great Oak Landfill	228.56 / 0.00
8003-MSWLF-1988 Rowan County Landfill	1.49 / 0.00
U0050-MSWLF- Richland Landfill, Inc. SC	8.01 / 0.00

# Chatham

Calculated Total:	Population:	Tons/Person:
41,523.09	77,061	0.54

Calculated Amount of waste disposed by county = [MSW Landfills + CD Landfills] + [Waste Exported out of county to recycling facility or transfer station] - [Waste imported into county to a recycling facility or transfer station]

## Landfilled Waste

Solid waste landfilled in the county's name:

Total:

Waste	Total
MSW	10,190.51
CD	1,345.65



## Exported Waste

Solid waste sent outside the county to transfer station or recycling facility and subsequently landfilled:

Total:

Waste	Total
MSW	28,055.62
CD	1,931.31



## Imported Waste

Solid waste received in the county at transfer station or recycling facility and subsequently landfilled:

Total:

## Facilities Listing County as Source of Waste

Facility Name	Tons Received / Tons Transferred
0105-CDLF-1998 Cobles C&D Landfill	1,063.23 / 0.00
0105-TP- Cobles C&D T&P	1,063.23 / 53.79
1912-TP-2020 Pinnacle Waste Goldson Facility	3,185.65 / 1,895.04
3212-TRANSFER-2014 Durham, City of Transfer Station	2,622.81 / 2,584.97
3212T-TRANSFER-1999 Durham, City of Transfer Station	2,622.81 / 2,584.97
3214T-TRANSFER-2001 Stone Park Court Transfer Station	8,687.23 / 8,528.41
3217-MWP-2019 Elite Waste Services Holman MWP Facility	15.82 / 13.47
4117-CDLF-2008 A-1 Sandrock C&D Landfill	180.04 / 0.00
4120T-TRANSFER- Greensboro, City of Transfer Station	0.59 / 0.59
5304T-TRANSFER-1993 Waste Man. - Lee Co. Transfer Station	9,403.72 / 9,298.38
5305-TRANSFER-2013 Sanford Transfer Station	4,951.59 / 4,951.59
6204-MSWLF-1995 Uwharrie Env. Reg. Landfill	450.95 / 0.00
7606-CDLF-2021 Gold Hill Road C&D	90.40 / 0.00
7606-TP-2021 Gold Hill T&P Unit	90.40 / 69.35
7607-MSWLF-2015 Great Oak Landfill	8,724.96 / 0.00
8202-MSWLF-2000 Sampson County Disposal, LLC	1,014.60 / 0.00
9215T-TRANSFER-1994 Waste Management Of Raleigh/Durham Transfer Station	114.78 / 106.71
9228-CDLF-2001 Red Rock Disposal C&D Landfill	11.98 / 0.00
9240-MWP-2017 Elite Waste Services Pristine Water Facility	2,853.30 / 1,789.09
9242-MWP-2020 Wall Recycling - Garner Road	6.07 / 5.61

# Cherokee

Calculated Total:	Population:	Tons/Person:
20,852.24	29,610	0.70

Calculated Amount of waste disposed by county = [MSW Landfills + CD Landfills] + [Waste Exported out of county to recycling facility or transfer station] - [Waste imported into county to a recycling facility or transfer station]

## Landfilled Waste

Solid waste landfilled in the county's name:

Total:

Waste	Total
MSW	20,852.24



## Exported Waste

Solid waste sent outside the county to transfer station or recycling facility and subsequently landfilled:

Total:



## Imported Waste

Solid waste received in the county at transfer station or recycling facility and subsequently landfilled:

Total:

## Facilities Listing County as Source of Waste

Facility Name	Tons Received / Tons Transferred
1805-TRANSFER-2001 GDS Recycling Services	71.69 / 7.53
2002-MSWLF-1998 Cherokee County MSW Facility	20,630.09 / 0.00
2003-TRANSFER-2020 Regional Disposal and Metal	1,452.19 / 1,452.19
4407-MSWLF-1993 Haywood Co White Oak Landfill	222.15 / 0.00

# Chowan

Calculated Total:	Population:	Tons/Person:
17,888.98	14,114	1.27

Calculated Amount of waste disposed by county = [MSW Landfills + CD Landfills] + [Waste Exported out of county to recycling facility or transfer station] - [Waste imported into county to a recycling facility or transfer station]

## Landfilled Waste

Solid waste landfilled in the county's name:

Total:

Waste	Total
MSW	8,215.39



## Exported Waste

Solid waste sent outside the county to transfer station or recycling facility and subsequently landfilled:

Total:

Waste	Total
MSW	9,673.59



## Imported Waste

Solid waste received in the county at transfer station or recycling facility and subsequently landfilled:

Total:

## Facilities Listing County as Source of Waste

Facility Name	Tons Received / Tons Transferred
0703T-TRANSFER-2012 Beaufort Transfer Station	0.36 / 0.36
0803-MSWLF-1993 East Carolina Environmental Regional Landfill	8,215.39 / 0.00
7202T-TRANSFER-1995 Perquimans-Chowan-Gates Transfer	10,542.68 / 9,673.23

# Clay

Calculated Total:	Population:	Tons/Person:
5,709.64	11,759	0.49

Calculated Amount of waste disposed by county = [MSW Landfills + CD Landfills] + [Waste Exported out of county to recycling facility or transfer station] - [Waste imported into county to a recycling facility or transfer station]

## Landfilled Waste

Solid waste landfilled in the county's name:

Total:

Waste	Total
MSW	5,709.64



## Exported Waste

Solid waste sent outside the county to transfer station or recycling facility and subsequently landfilled:

Total:



## Imported Waste

Solid waste received in the county at transfer station or recycling facility and subsequently landfilled:

Total:

## Facilities Listing County as Source of Waste

Facility Name	Tons Received / Tons Transferred
2202T-TRANSFER-1997 Clay County Transfer Station	5,773.96 / 5,773.96
U0038-MSWLF- R & B Landfill	5,709.64 / 0.00

# Cleveland

Calculated Total:	Population:	Tons/Person:
219,971.11	100,814	2.18

Calculated Amount of waste disposed by county = [MSW Landfills + CD Landfills] + [Waste Exported out of county to recycling facility or transfer station] - [Waste imported into county to a recycling facility or transfer station]

## Landfilled Waste

Solid waste landfilled in the county's name:

Total:

Waste	Total
MSW	113.99
MSW	162,914.58
CD	56,217.14



## Exported Waste

Solid waste sent outside the county to transfer station or recycling facility and subsequently landfilled:

Total:

Waste	Total
MSW	725.40



## Imported Waste

Solid waste received in the county at transfer station or recycling facility and subsequently landfilled:

Total:

## Facilities Listing County as Source of Waste

Facility Name	Tons Received / Tons Transferred
0403-MSWLF-2010 Chambers Development of North Carolina, Inc. (Anson Landfill)	57,682.11 / 0.00
1304-MSWLF-1992 BFI-Charlotte Mtr Speedway Landfill V	7,879.95 / 0.00
1403-MSWLF-1998 Foothills Environmental Landfill	17.91 / 0.00
1805-TRANSFER-2001 GDS Recycling Services	19.73 / 2.07
2301-CDLF-1997 Cleveland County CDLF	56,182.18 / 0.00
2301-MSWLF-2009 Cleveland County Landfill Self-McNeilly	95,171.30 / 0.00
3606-CDLF-1995 Gaston County C&D Landfill	32.90 / 0.00
3606-MSWLF-1997 Gaston County Landfill	2,163.31 / 0.00
3608-TRANSFER-1993 Waste Management Of Carolinas	736.25 / 723.33
5504-CDLF-1999 Lake Norman Landfill	2.06 / 0.00
U0050-MSWLF- Richland Landfill, Inc. SC	113.99 / 0.00

# Columbus

Calculated Total:	Population:	Tons/Person:
47,163.72	56,002	0.84

Calculated Amount of waste disposed by county = [MSW Landfills + CD Landfills] + [Waste Exported out of county to recycling facility or transfer station] - [Waste imported into county to a recycling facility or transfer station]

## Landfilled Waste

Solid waste landfilled in the county's name:

Total:

Waste	Total
MSW	40,681.12
CD	5,598.19
CD	61.46



## Exported Waste

Solid waste sent outside the county to transfer station or recycling facility and subsequently landfilled:

Total:

Waste	Total
MSW	822.95



## Imported Waste

Solid waste received in the county at transfer station or recycling facility and subsequently landfilled:

Total:

## Facilities Listing County as Source of Waste

Facility Name	Tons Received / Tons Transferred
2403T-TRANSFER-1997 Columbus County Transfer Station	42,313.04 / 41,795.90
2404-TRANSFER-2020 Big D T&P Facility	5,598.19 / 5,598.19
2609-TRANSFER- Fayetteville, City of Transfer Station	822.95 / 822.95
8202-CDLF-1996 Sampson County Disposal, LLC	59.56 / 0.00
8202-MSWLF-2000 Sampson County Disposal, LLC	40,681.12 / 0.00
9228-CDLF-2001 Red Rock Disposal C&D Landfill	1.90 / 0.00
U0124-CDLF- Marion Co. C & D Reclamation	5,598.19 / 0.00

# Craven

Calculated Total: **96,940.81**    Population: **103,016**    Tons/Person: **0.94**

Calculated Amount of waste disposed by county = [MSW Landfills + CD Landfills] + [Waste Exported out of county to recycling facility or transfer station] - [Waste imported into county to a recycling facility or transfer station]

## Landfilled Waste

Solid waste landfilled in the county's name:

Total: **88,696.06**

Waste	Total
MSW	88,217.95
CD	478.11



## Exported Waste

Solid waste sent outside the county to transfer station or recycling facility and subsequently landfilled:

Total: **8,244.75**

Waste	Total
MSW	7,944.41
CD	300.34



## Imported Waste

Solid waste received in the county at transfer station or recycling facility and subsequently landfilled:

Total: **0.00**

## Facilities Listing County as Source of Waste

Facility Name	Tons Received / Tons Transferred
0803-MSWLF-1993 East Carolina Environmental Regional Landfill	199.56 / 0.00
1604-TRANSFER-1993 CRSWMA-Carteret County Transfer Station	2,739.37 / 2,739.37
1607-TRANSFER-2019 Green Recycling Transfer Station	80.23 / 80.23
2509-MSWLF-1999 CRSWMA - Long Term Regional Landfill	87,916.32 / 0.00
2510T-TRANSFER-1997 Cherry Point Transfer Station	3,099.02 / 3,099.02
5202-TP-2012 Maysville C&D Recycling & Recovery Facility	122.59 / 210.92
5203-CDLF-2013 Maysville C & D	122.59 / 0.00
5408-TRANSFER-2014 Deep Run Transfer Station	4,680.90 / 5,169.87
6903T-TRANSFER-1993 Pamlico County Transfer Station	0.04 / 0.04
7404-MWP-2016 Pitt County Materials Recovery & Recycling Facility	22.05 / 9.19
7404T-MWP-1996 Pitt County Transfer Station	0.69 / 0.60
7406T-TRANSFER-2001 EJE Recycling Transfer Station	41.21 / 34.53
7407-CDLF-2009 C & D Landfill Inc	318.41 / 0.00
8202-CDLF-1996 Sampson County Disposal, LLC	7.10 / 0.00
8202-MSWLF-2000 Sampson County Disposal, LLC	102.07 / 0.00
9228-CDLF-2001 Red Rock Disposal C&D Landfill	30.01 / 0.00



# Cumberland

Calculated Total:	Population:	Tons/Person:
379,846.61	333,531	1.26

Calculated Amount of waste disposed by county = [MSW Landfills + CD Landfills] + [Waste Exported out of county to recycling facility or transfer station] - [Waste imported into county to a recycling facility or transfer station]

## Landfilled Waste

Solid waste landfilled in the county's name:

Total: 419,288.55

Waste	Total
MSW	21.68
MSW	374,306.79
CD	44,960.08



## Exported Waste

Solid waste sent outside the county to transfer station or recycling facility and subsequently landfilled:

Total: 669.08

Waste	Total
MSW	669.08



## Imported Waste

Solid waste received in the county at transfer station or recycling facility and subsequently landfilled:

Total: 40,111.02

Waste	Total
MSW	40,111.02

## Facilities Listing County as Source of Waste

Facility Name	Tons Received / Tons Transferred
0403-MSWLF-2010 Chambers Development of North Carolina, Inc. (Anson Landfill)	50.35 / 0.00
2601-CDLF-1997 Cumberland County C&D Unit	44,394.00 / 0.00
2601-MSWLF-1997 Cumberland County Landfill	139,317.54 / 0.00
2609-TRANSFER- Fayetteville, City of Transfer Station	167,939.30 / 167,939.30
2613-TRANSFER-2010 AAA Hauling Of NC Inc	2,895.71 / 2,915.03
5304T-TRANSFER-1993 Waste Man. - Lee Co. Transfer Station	16.35 / 16.17
5305-TRANSFER-2013 Sanford Transfer Station	652.91 / 652.91
7607-MSWLF-2015 Great Oak Landfill	1.88 / 0.00
8202-CDLF-1996 Sampson County Disposal, LLC	556.71 / 0.00
8202-MSWLF-2000 Sampson County Disposal, LLC	234,937.02 / 0.00
9228-CDLF-2001 Red Rock Disposal C&D Landfill	9.37 / 0.00
U0050-MSWLF- Richland Landfill, Inc. SC	21.68 / 0.00

# Currituck

Calculated Total:	Population:	Tons/Person:
5,793.41	28,048	1.07

Calculated Amount of waste disposed by county = [MSW Landfills + CD Landfills] + [Waste Exported out of county to recycling facility or transfer station] - [Waste imported into county to a recycling facility or transfer station]

## Landfilled Waste

Solid waste landfilled in the county's name:

Total:

Waste	Total
MSW	30,034.26



## Exported Waste

Solid waste sent outside the county to transfer station or recycling facility and subsequently landfilled:

Total:



## Imported Waste

Solid waste received in the county at transfer station or recycling facility and subsequently landfilled:

Total:

Waste	Total
MSW	2,643.23
CD	21,597.62

## Facilities Listing County as Source of Waste

Facility Name	Tons Received / Tons Transferred
0803-MSWLF-1993 East Carolina Environmental Regional Landfill	30,034.26 / 0.00
2703T-TRANSFER-1996 Currituck Transfer Station	27,657.21 / 27,657.21
2705T-TRANSFER-2011 Soundside C&D Waste Transfer & Recycling Center	4,244.54 / 3,360.76
2706-TRANSFER-2013 Bay Disposal, LLC	11,009.99 / 11,009.99

# Dare

Calculated Total:	Population:	Tons/Person:
99,122.84	38,027	2.61

Calculated Amount of waste disposed by county = [MSW Landfills + CD Landfills] + [Waste Exported out of county to recycling facility or transfer station] - [Waste imported into county to a recycling facility or transfer station]

## Landfilled Waste

Solid waste landfilled in the county's name:

Total:

Waste	Total
MSW	62,633.59
CD	13,127.16



## Exported Waste

Solid waste sent outside the county to transfer station or recycling facility and subsequently landfilled:

Total:

Waste	Total
MSW	2,629.20
CD	20,732.89



## Imported Waste

Solid waste received in the county at transfer station or recycling facility and subsequently landfilled:

Total:

## Facilities Listing County as Source of Waste

Facility Name	Tons Received / Tons Transferred
0703T-TRANSFER-2012 Beaufort Transfer Station	0.28 / 0.28
0803-MSWLF-1993 East Carolina Environmental Regional Landfill	62,633.59 / 0.00
2703T-TRANSFER-1996 Currituck Transfer Station	2,617.63 / 2,617.63
2705T-TRANSFER-2011 Soundside C&D Waste Transfer & Recycling Center	5,419.19 / 4,290.82
2706-TRANSFER-2013 Bay Disposal, LLC	16,442.07 / 16,442.07
2803-CDLF-1995 Dare County C&D Landfill	13,127.16 / 0.00
7202T-TRANSFER-1995 Perquimans-Chowan-Gates Transfer	12.30 / 11.29

# Davidson

Calculated Total: **184,344.19**    Population: **170,370**    Tons/Person: **1.08**

Calculated Amount of waste disposed by county = [MSW Landfills + CD Landfills] + [Waste Exported out of county to recycling facility or transfer station] - [Waste imported into county to a recycling facility or transfer station]

## Landfilled Waste

Solid waste landfilled in the county's name:

Total: **176,939.41**

Waste	Total
MSW	174,772.36
CD	2,167.05



## Exported Waste

Solid waste sent outside the county to transfer station or recycling facility and subsequently landfilled:

Total: **7,404.78**

Waste	Total
MSW	2,723.72
MatRecovery	6.24
CD	4,674.82



## Imported Waste

Solid waste received in the county at transfer station or recycling facility and subsequently landfilled:

Total: **0.00**

## Facilities Listing County as Source of Waste

Facility Name	Tons Received / Tons Transferred
1304-MSWLF-1992 BFI-Charlotte Mtr Speedway Landfill V	31.86 / 0.00
2906-MSWLF-2008 Davidson County MSW Lined Landfill	166,162.20 / 0.00
3416T-TRANSFER- Overdale Road Transfer Station	55.18 / 54.15
4116-CDLF-2012 WI-High Point Landfill, LLC, a wholly owned subsidiary of Waste Industries USA, LLC.	1,822.31 / 0.00
4116-MWP-2012 High Point C&D Waste Reclamation	55.98 / 6.24
4117-CDLF-2008 A-1 Sandrock C&D Landfill	282.43 / 0.00
4120T-TRANSFER- Greensboro, City of Transfer Station	258.02 / 258.02
4122T-TRANSFER-2012 WI Burnt Poplar Transfer LLC	4,568.48 / 4,627.02
6204-MSWLF-1995 Uwharrie Env. Reg. Landfill	4,846.05 / 0.00
7606-CDLF-2021 Gold Hill Road C&D	62.31 / 0.00
7606-TP-2021 Gold Hill T&P Unit	62.31 / 47.80
7607-MSWLF-2015 Great Oak Landfill	3,721.25 / 0.00
8003-MSWLF-1988 Rowan County Landfill	11.00 / 0.00
8004T-TRANSFER-1995 East Spencer Waste Transfer Facility	2,372.08 / 2,411.55

# Davie

Calculated Total:	Population:	Tons/Person:
37,531.25	43,746	0.86

Calculated Amount of waste disposed by county = [MSW Landfills + CD Landfills] + [Waste Exported out of county to recycling facility or transfer station] - [Waste imported into county to a recycling facility or transfer station]

## Landfilled Waste

Solid waste landfilled in the county's name:

Total:

Waste	Total
MSW	26,750.19
CD	917.13



## Exported Waste

Solid waste sent outside the county to transfer station or recycling facility and subsequently landfilled:

Total:

Waste	Total
MSW	9,863.93



## Imported Waste

Solid waste received in the county at transfer station or recycling facility and subsequently landfilled:

Total:

## Facilities Listing County as Source of Waste

Facility Name	Tons Received / Tons Transferred
1304-MSWLF-1992 BFI-Charlotte Mtr Speedway Landfill V	55.78 / 0.00
1805-TRANSFER-2001 GDS Recycling Services	4,137.50 / 434.43
3416T-TRANSFER- Overdale Road Transfer Station	9,276.47 / 9,103.56
4116-CDLF-2012 WI-High Point Landfill, LLC, a wholly owned subsidiary of Waste Industries USA, LLC.	898.52 / 0.00
4117-CDLF-2008 A-1 Sandrock C&D Landfill	18.61 / 0.00
4120T-TRANSFER- Greensboro, City of Transfer Station	0.00 / 0.00
7607-MSWLF-2015 Great Oak Landfill	205.55 / 0.00
8003-MSWLF-1988 Rowan County Landfill	26,488.86 / 0.00
8004T-TRANSFER-1995 East Spencer Waste Transfer Facility	320.61 / 325.94

# Duplin

Calculated Total:	Population:	Tons/Person:
86,236.63	60,177	1.43

Calculated Amount of waste disposed by county = [MSW Landfills + CD Landfills] + [Waste Exported out of county to recycling facility or transfer station] - [Waste imported into county to a recycling facility or transfer station]

## Landfilled Waste

Solid waste landfilled in the county's name:

Total:

Waste	Total
MSW	80,152.10
CD	10.68



## Exported Waste

Solid waste sent outside the county to transfer station or recycling facility and subsequently landfilled:

Total:

Waste	Total
MSW	6,073.85



## Imported Waste

Solid waste received in the county at transfer station or recycling facility and subsequently landfilled:

Total:

## Facilities Listing County as Source of Waste

Facility Name	Tons Received / Tons Transferred
2609-TRANSFER- Fayetteville, City of Transfer Station	2,320.19 / 2,320.19
5408-TRANSFER-2014 Deep Run Transfer Station	3,056.62 / 3,375.92
8202-CDLF-1996 Sampson County Disposal, LLC	4.08 / 0.00
8202-MSWLF-2000 Sampson County Disposal, LLC	80,152.10 / 0.00
9228-CDLF-2001 Red Rock Disposal C&D Landfill	6.60 / 0.00
9808T-TRANSFER-2000 Black Creek Road Transfer Station	390.05 / 377.74

# Durham

Calculated Total:	Population:	Tons/Person:
395,854.15	321,261	1.63

Calculated Amount of waste disposed by county = [MSW Landfills + CD Landfills] + [Waste Exported out of county to recycling facility or transfer station] - [Waste imported into county to a recycling facility or transfer station]

## Landfilled Waste

Solid waste landfilled in the county's name:

Total: 490,583.27

Waste	Total
MSW	8.42
MSW	350,645.00
CD	139,929.85



## Exported Waste

Solid waste sent outside the county to transfer station or recycling facility and subsequently landfilled:

Total: 33,497.70

Waste	Total
MSW	15,990.47
CD	17,507.23



## Imported Waste

Solid waste received in the county at transfer station or recycling facility and subsequently landfilled:

Total: 128,226.82

Waste	Total
MSW	113,624.37
CD	14,602.45

## Facilities Listing County as Source of Waste

Facility Name	Tons Received / Tons Transferred
1304-MSWLF-1992 BFI-Charlotte Mtr Speedway Landfill V	274.89 / 0.00
3212-TRANSFER-2014 Durham, City of Transfer Station	152,398.57 / 150,199.71
3212T-TRANSFER-1999 Durham, City of Transfer Station	152,398.57 / 150,199.71
3214T-TRANSFER-2001 Stone Park Court Transfer Station	138,721.15 / 136,185.05
3217-MWP-2019 Elite Waste Services Holman MWP Facility	46,899.51 / 39,931.26
3505-MWP-2020 Wall Recycling	69.24 / 61.18
3505-TP-2020 Wall Recycling	69.24 / 61.18
3901-MSWLF-2012 Oxford Subtitle D MSWLF	4.59 / 0.00
7304-MSWLF-1997 Upper Piedmont Regional Landfill	1,795.90 / 0.00
7607-MSWLF-2015 Great Oak Landfill	778.12 / 0.00
8202-MSWLF-2000 Sampson County Disposal, LLC	347,791.50 / 0.00
9215T-TRANSFER-1994 Waste Management Of Raleigh/Durham Transfer Station	17,198.78 / 15,989.52
9224-MWP-2012 Wake Reclamation, LLC	4,731.08 / 4,255.57
9228-CDLF-2001 Red Rock Disposal C&D Landfill	139,929.85 / 0.00
9240-MWP-2017 Elite Waste Services Pristine Water Facility	20,929.82 / 13,123.49
9242-MWP-2020 Wall Recycling - Garner Road	6.28 / 5.80
9242-TRANSFER-2020 Wall Recycling - Garner Road	1.00 / 0.95
U0050-MSWLF- Richland Landfill, Inc. SC	8.42 / 0.00

# Edgecombe

Calculated Total:	Population:	Tons/Person:
67,760.72	52,024	1.30

Calculated Amount of waste disposed by county = [MSW Landfills + CD Landfills] + [Waste Exported out of county to recycling facility or transfer station] - [Waste imported into county to a recycling facility or transfer station]

## Landfilled Waste

Solid waste landfilled in the county's name:

Total:

Waste	Total
MSW	1,938.86
MSW	29,391.45
CD	14,037.68



## Exported Waste

Solid waste sent outside the county to transfer station or recycling facility and subsequently landfilled:

Total:

Waste	Total
MSW	22,373.07
CD	19.67



## Imported Waste

Solid waste received in the county at transfer station or recycling facility and subsequently landfilled:

Total:

## Facilities Listing County as Source of Waste

Facility Name	Tons Received / Tons Transferred
0803-MSWLF-1993 East Carolina Environmental Regional Landfill	21,952.99 / 0.00
3301-CDLF-1997 Edgecombe County CDLF	13,904.79 / 0.00
6405T-TRANSFER-2001 Rocky Mount, City of Transfer Station #2	16,467.84 / 16,467.84
7404-MWP-2016 Pitt County Materials Recovery & Recycling Facility	47.19 / 19.67
7404T-MWP-1996 Pitt County Transfer Station	95.24 / 82.76
7407-CDLF-2009 C & D Landfill Inc	122.68 / 0.00
7607-MSWLF-2015 Great Oak Landfill	2.54 / 0.00
8202-MSWLF-2000 Sampson County Disposal, LLC	7,435.92 / 0.00
9228-CDLF-2001 Red Rock Disposal C&D Landfill	10.21 / 0.00
9808T-TRANSFER-2000 Black Creek Road Transfer Station	6,012.19 / 5,822.46
U0024-MSWLF- Brunswick Waste Management Facility	1,938.86 / 0.00



# Forsyth

Calculated Total: **534,466.94**    Population: **380,964**    Tons/Person: **1.43**

Calculated Amount of waste disposed by county = [MSW Landfills + CD Landfills] + [Waste Exported out of county to recycling facility or transfer station] - [Waste imported into county to a recycling facility or transfer station]

## Landfilled Waste

Solid waste landfilled in the county's name:

Total: **528,747.72**

Waste	Total
MSW	426,168.62
CD	102,579.10



## Exported Waste

Solid waste sent outside the county to transfer station or recycling facility and subsequently landfilled:

Total: **15,196.65**

Waste	Total
MSW	13,177.76
MatRecovery	4.75
CD	2,014.14



## Imported Waste

Solid waste received in the county at transfer station or recycling facility and subsequently landfilled:

Total: **9,477.42**

Waste	Total
MSW	9,338.57
CD	138.85

## Facilities Listing County as Source of Waste

Facility Name	Tons Received / Tons Transferred
1304-MSWLF-1992 BFI-Charlotte Mtr Speedway Landfill V	53.55 / 0.00
3402-MSWLF-1997 Hanes Mill Road Landfill	269,799.26 / 0.00
3412-CDLF-1995 Winston-Salem, City of Old Salisbury Road CDLF	48,732.76 / 0.00
3416T-TRANSFER- Overdale Road Transfer Station	121,980.21 / 119,706.51
3424-TRANSFER-2020 Abbey Green Transfer Station	51,028.00 / 40,351.09
4116-CDLF-2012 WI-High Point Landfill, LLC, a wholly owned subsidiary of Waste Industries USA, LLC.	13,354.84 / 0.00
4116-MWP-2012 High Point C&D Waste Reclamation	42.56 / 4.75
4117-CDLF-2008 A-1 Sandrock C&D Landfill	40,486.30 / 0.00
4120T-TRANSFER- Greensboro, City of Transfer Station	13,138.52 / 13,138.52
4122T-TRANSFER-2012 WI Burnt Poplar Transfer LLC	1,000.04 / 1,012.85
6204-MSWLF-1995 Uwharrie Env. Reg. Landfill	57,277.58 / 0.00
7606-TP-2021 Gold Hill T&P Unit	1,305.12 / 1,001.29
7607-MSWLF-2015 Great Oak Landfill	98,836.23 / 0.00
8003-MSWLF-1988 Rowan County Landfill	202.00 / 0.00
8004T-TRANSFER-1995 East Spencer Waste Transfer Facility	38.60 / 39.24
9228-CDLF-2001 Red Rock Disposal C&D Landfill	5.20 / 0.00

# Franklin

Calculated Total:	Population:	Tons/Person:
29,470.96	71,196	0.72

Calculated Amount of waste disposed by county = [MSW Landfills + CD Landfills] + [Waste Exported out of county to recycling facility or transfer station] - [Waste imported into county to a recycling facility or transfer station]

## Landfilled Waste

Solid waste landfilled in the county's name:

Total:

Waste	Total
MSW	47,692.47
CD	94.01



## Exported Waste

Solid waste sent outside the county to transfer station or recycling facility and subsequently landfilled:

Total:

Waste	Total
MSW	3,445.89
CD	299.56



## Imported Waste

Solid waste received in the county at transfer station or recycling facility and subsequently landfilled:

Total:

Waste	Total
CD	22,060.97

## Facilities Listing County as Source of Waste

Facility Name	Tons Received / Tons Transferred
3214T-TRANSFER-2001 Stone Park Court Transfer Station	0.15 / 0.15
3503-TRANSFER- Franklin County Transfer Station	44,379.00 / 45,648.75
3505-MWP-2020 Wall Recycling	9,993.67 / 8,830.71
3505-TP-2020 Wall Recycling	9,993.67 / 8,830.71
3901-MSWLF-2012 Oxford Subtitle D MSWLF	1,319.33 / 0.00
7304-MSWLF-1997 Upper Piedmont Regional Landfill	46,303.76 / 0.00
7606-CDLF-2021 Gold Hill Road C&D	60.49 / 0.00
7606-TP-2021 Gold Hill T&P Unit	60.49 / 46.41
7607-MSWLF-2015 Great Oak Landfill	0.03 / 0.00
8202-MSWLF-2000 Sampson County Disposal, LLC	69.35 / 0.00
9102T-TRANSFER-1997 Vance County Transfer Station	3,418.17 / 3,423.09
9215T-TRANSFER-1994 Waste Management Of Raleigh/Durham Transfer Station	24.37 / 22.66
9231-CDLF-2012 Brownfield Road C&D Landfill	33.52 / 0.00
9234-TRANSFER-2012 Waste Industries, LLC	246.70 / 246.70
9242-MWP-2020 Wall Recycling - Garner Road	6.98 / 6.45

# Gaston

Calculated Total: **342,603.60**    Population: **224,168**    Tons/Person: **1.62**

Calculated Amount of waste disposed by county = [MSW Landfills + CD Landfills] + [Waste Exported out of county to recycling facility or transfer station] - [Waste imported into county to a recycling facility or transfer station]

## Landfilled Waste

Solid waste landfilled in the county's name:

Total: **353,437.50**

Waste	Total
MSW	43,936.40
MSW	231,561.35
CD	77,939.75



## Exported Waste

Solid waste sent outside the county to transfer station or recycling facility and subsequently landfilled:

Total: **8,849.60**

Waste	Total
MSW	8,849.60



## Imported Waste

Solid waste received in the county at transfer station or recycling facility and subsequently landfilled:

Total: **19,683.50**

Waste	Total
MSW	19,683.50

## Facilities Listing County as Source of Waste

Facility Name	Tons Received / Tons Transferred
0403-MSWLF-2010 Chambers Development of North Carolina, Inc. (Anson Landfill)	26,182.31 / 0.00
1304-MSWLF-1992 BFI-Charlotte Mtr Speedway Landfill V	27,777.33 / 0.00
1403-MSWLF-1998 Foothills Environmental Landfill	277.28 / 0.00
1805-TRANSFER-2001 GDS Recycling Services	1,589.92 / 166.94
3606-CDLF-1995 Gaston County C&D Landfill	76,223.07 / 0.00
3606-MSWLF-1997 Gaston County Landfill	174,944.08 / 0.00
3608-TRANSFER-1993 Waste Management Of Carolinas	32,317.55 / 31,750.21
5504-CDLF-1999 Lake Norman Landfill	1,716.68 / 0.00
6014-TRANSFER-2009 Queen City Transfer Station	3,149.07 / 3,149.07
6029-TRANSFER-2012 O'Leary Resource Recovery Center	143.46 / 110.06
6038-TRANSFER-2020 South Charlotte Transfer Station	0.98 / 0.98
7607-MSWLF-2015 Great Oak Landfill	2,380.35 / 0.00
U0045-TRANS- Fort Mill Transfer Station SC	5,634.59 / 5,422.55
U0050-MSWLF- Richland Landfill, Inc. SC	43,396.24 / 0.00
U0120-MSWLF- Twin Chimneys Landfill SC	540.16 / 0.00

# Gates

Calculated Total:	Population:	Tons/Person:
8,851.74	11,908	0.74

Calculated Amount of waste disposed by county = [MSW Landfills + CD Landfills] + [Waste Exported out of county to recycling facility or transfer station] - [Waste imported into county to a recycling facility or transfer station]

## Landfilled Waste

Solid waste landfilled in the county's name:

Total:

Waste	Total
MSW	1,391.95



## Exported Waste

Solid waste sent outside the county to transfer station or recycling facility and subsequently landfilled:

Total:

Waste	Total
MSW	7,459.79



## Imported Waste

Solid waste received in the county at transfer station or recycling facility and subsequently landfilled:

Total:

## Facilities Listing County as Source of Waste

Facility Name	Tons Received / Tons Transferred
0803-MSWLF-1993 East Carolina Environmental Regional Landfill	1,391.95 / 0.00
7202T-TRANSFER-1995 Perquimans-Chowan-Gates Transfer	8,130.30 / 7,459.79

# Graham

Calculated Total:	Population:	Tons/Person:
7,078.06	8,642	0.82

Calculated Amount of waste disposed by county = [MSW Landfills + CD Landfills] + [Waste Exported out of county to recycling facility or transfer station] - [Waste imported into county to a recycling facility or transfer station]

### Landfilled Waste

Solid waste landfilled in the county's name:

Total:

Waste	Total
MSW	7,078.06



### Exported Waste

Solid waste sent outside the county to transfer station or recycling facility and subsequently landfilled:

Total:



### Imported Waste

Solid waste received in the county at transfer station or recycling facility and subsequently landfilled:

Total:

### Facilities Listing County as Source of Waste

Facility Name	Tons Received / Tons Transferred
3803-TRANSFER- Graham County Transfer Station	7,129.01 / 7,129.01
4407-MSWLF-1993 Haywood Co White Oak Landfill	7,078.06 / 0.00

# Granville

Calculated Total: **64,230.44**    Population: **61,628**    Tons/Person: **1.04**

Calculated Amount of waste disposed by county = [MSW Landfills + CD Landfills] + [Waste Exported out of county to recycling facility or transfer station] - [Waste imported into county to a recycling facility or transfer station]

## Landfilled Waste

Solid waste landfilled in the county's name:

Total: **45,888.06**

Waste	Total
MSW	12.28
MSW	45,854.52
CD	21.26



## Exported Waste

Solid waste sent outside the county to transfer station or recycling facility and subsequently landfilled:

Total: **18,342.38**

Waste	Total
MSW	17,851.78
CD	490.60



## Imported Waste

Solid waste received in the county at transfer station or recycling facility and subsequently landfilled:

Total: **0.00**

## Facilities Listing County as Source of Waste

Facility Name	Tons Received / Tons Transferred
3212-TRANSFER-2014 Durham, City of Transfer Station	3,680.35 / 3,627.25
3212T-TRANSFER-1999 Durham, City of Transfer Station	3,680.35 / 3,627.25
3214T-TRANSFER-2001 Stone Park Court Transfer Station	2,212.45 / 2,172.00
3217-MWP-2019 Elite Waste Services Holman MWP Facility	362.65 / 308.77
3505-MWP-2020 Wall Recycling	98.51 / 87.05
3505-TP-2020 Wall Recycling	98.51 / 87.05
3901-MSWLF-2012 Oxford Subtitle D MSWLF	39,212.66 / 0.00
7304-MSWLF-1997 Upper Piedmont Regional Landfill	6,566.27 / 0.00
7606-CDLF-2021 Gold Hill Road C&D	10.09 / 0.00
7606-TP-2021 Gold Hill T&P Unit	10.09 / 7.74
8202-MSWLF-2000 Sampson County Disposal, LLC	75.59 / 0.00
9102T-TRANSFER-1997 Vance County Transfer Station	8,413.17 / 8,425.28
9228-CDLF-2001 Red Rock Disposal C&D Landfill	11.17 / 0.00
U0050-MSWLF- Richland Landfill, Inc. SC	12.28 / 0.00

# Greene

Calculated Total:	Population:	Tons/Person:
15,070.45	20,951	0.72

Calculated Amount of waste disposed by county = [MSW Landfills + CD Landfills] + [Waste Exported out of county to recycling facility or transfer station] - [Waste imported into county to a recycling facility or transfer station]

## Landfilled Waste

Solid waste landfilled in the county's name:

Total:

Waste	Total
MSW	40.43
CD	5,072.95



## Exported Waste

Solid waste sent outside the county to transfer station or recycling facility and subsequently landfilled:

Total:

Waste	Total
MSW	9,938.24
CD	18.83



## Imported Waste

Solid waste received in the county at transfer station or recycling facility and subsequently landfilled:

Total:

## Facilities Listing County as Source of Waste

Facility Name	Tons Received / Tons Transferred
4002-CDLF-1997 Greene County CDLF	2,111.53 / 0.00
5408-TRANSFER-2014 Deep Run Transfer Station	3,072.19 / 3,393.11
7404-MWP-2016 Pitt County Materials Recovery & Recycling Facility	45.18 / 18.83
7404T-MWP-1996 Pitt County Transfer Station	1,822.43 / 1,583.67
7406T-TRANSFER-2001 EJE Recycling Transfer Station	10.03 / 8.40
7407-CDLF-2009 C & D Landfill Inc	15.57 / 0.00
8202-CDLF-1996 Sampson County Disposal, LLC	2,945.85 / 0.00
8202-MSWLF-2000 Sampson County Disposal, LLC	40.43 / 0.00
9808T-TRANSFER-2000 Black Creek Road Transfer Station	5,114.45 / 4,953.05

# Guilford

Calculated Total: **761,832.39**    Population: **538,431**    Tons/Person: **1.45**

Calculated Amount of waste disposed by county = [MSW Landfills + CD Landfills] + [Waste Exported out of county to recycling facility or transfer station] - [Waste imported into county to a recycling facility or transfer station]

## Landfilled Waste

Solid waste landfilled in the county's name:

Total: **780,290.78**

Waste	Total
MSW	63.36
MSW	609,542.84
CD	170,684.58



## Exported Waste

Solid waste sent outside the county to transfer station or recycling facility and subsequently landfilled:

Total: **906.23**

Waste	Total
MSW	209.05
CD	697.18



## Imported Waste

Solid waste received in the county at transfer station or recycling facility and subsequently landfilled:

Total: **19,364.62**

Waste	Total
MSW	13,712.63
MatRecovery	12.12
CD	5,639.87

## Facilities Listing County as Source of Waste

Facility Name	Tons Received / Tons Transferred
0105-CDLF-1998 Cobles C&D Landfill	229.82 / 0.00
0105-TP- Cobles C&D T&P	229.82 / 11.63
0403-MSWLF-2010 Chambers Development of North Carolina, Inc. (Anson Landfill)	467.76 / 0.00
1304-MSWLF-1992 BFI-Charlotte Mtr Speedway Landfill V	18.22 / 0.00
1805-TRANSFER-2001 GDS Recycling Services	131.09 / 13.76
3214T-TRANSFER-2001 Stone Park Court Transfer Station	14.69 / 14.42
3416T-TRANSFER- Overdale Road Transfer Station	184.30 / 180.86
3424-TRANSFER-2020 Abbey Green Transfer Station	175.59 / 138.85
4103-CDLF-1998 Greensboro, City of White Street Landfill	66,938.33 / 0.00
4104-MSWLF-1991 High Point, City of MSW Landfill	137,642.04 / 0.00
4112-MSWLF-1997 Greensboro, City of White Street Landfill	7,583.85 / 0.00
4116-CDLF-2012 WI-High Point Landfill, LLC, a wholly owned subsidiary of Waste Industries USA, LLC.	36,886.74 / 0.00
4116-MWP-2012 High Point C&D Waste Reclamation	2,925.98 / 326.22
4117-CDLF-2008 A-1 Sandrock C&D Landfill	65,917.09 / 0.00
4120T-TRANSFER- Greensboro, City of Transfer Station	216,880.49 / 216,880.49
4122T-TRANSFER-2012 WI Burnt Poplar Transfer LLC	63,635.73 / 64,451.13
6204-MSWLF-1995 Uwharrie Env. Reg. Landfill	217,738.91 / 0.00
7304-MSWLF-1997 Upper Piedmont Regional Landfill	8.81 / 0.00
7606-CDLF-2021 Gold Hill Road C&D	712.60 / 0.00
7606-TP-2021 Gold Hill T&P Unit	712.60 / 546.71
7607-MSWLF-2015 Great Oak Landfill	245,478.43 / 0.00
8202-MSWLF-2000 Sampson County Disposal, LLC	604.82 / 0.00
U0050-MSWLF- Richland Landfill, Inc. SC	63.36 / 0.00



# Halifax

Calculated Total:	Population:	Tons/Person:
78,266.09	50,898	1.72

Calculated Amount of waste disposed by county = [MSW Landfills + CD Landfills] + [Waste Exported out of county to recycling facility or transfer station] - [Waste imported into county to a recycling facility or transfer station]

## Landfilled Waste

Solid waste landfilled in the county's name:

Total:

Waste	Total
MSW	26,776.98
MSW	60,708.40
CD	23.48



## Exported Waste

Solid waste sent outside the county to transfer station or recycling facility and subsequently landfilled:

Total:

Waste	Total
MSW	3.09
CD	23.08



## Imported Waste

Solid waste received in the county at transfer station or recycling facility and subsequently landfilled:

Total:

Waste	Total
MSW	9,268.94

## Facilities Listing County as Source of Waste

Facility Name	Tons Received / Tons Transferred
0803-MSWLF-1993 East Carolina Environmental Regional Landfill	772.79 / 0.00
3505-MWP-2020 Wall Recycling	13.06 / 11.54
3505-TP-2020 Wall Recycling	13.06 / 11.54
4204-CDLF-2013 Halifax County Landfill	7.64 / 0.00
4204-TRANSFER-2013 Halifax County Landfill	18,700.14 / 18,700.14
4205T-TRANSFER-1997 Weldon, Town of Transfer Facility	51,083.05 / 50,666.67
7304-MSWLF-1997 Upper Piedmont Regional Landfill	0.00 / 0.00
7406T-TRANSFER-2001 EJE Recycling Transfer Station	3.69 / 3.09
7407-CDLF-2009 C & D Landfill Inc	15.84 / 0.00
8202-MSWLF-2000 Sampson County Disposal, LLC	59,935.61 / 0.00
U0024-MSWLF- Brunswick Waste Management Facility	26,776.98 / 0.00

# Harnett

Calculated Total: **125,963.62**    Population: **136,705**    Tons/Person: **0.92**

Calculated Amount of waste disposed by county = [MSW Landfills + CD Landfills] + [Waste Exported out of county to recycling facility or transfer station] - [Waste imported into county to a recycling facility or transfer station]

## Landfilled Waste

Solid waste landfilled in the county's name:

Total: **115,373.54**

Waste	Total
MSW	94.83
MSW	78,795.08
CD	36,483.63



## Exported Waste

Solid waste sent outside the county to transfer station or recycling facility and subsequently landfilled:

Total: **10,590.08**

Waste	Total
MSW	10,195.01
CD	395.07



## Imported Waste

Solid waste received in the county at transfer station or recycling facility and subsequently landfilled:

Total: **0.00**

## Facilities Listing County as Source of Waste

Facility Name	Tons Received / Tons Transferred
2609-TRANSFER- Fayetteville, City of Transfer Station	4,348.36 / 4,348.36
4302-CDLF-2018 Harnett County Dunn-Erwin C&D Landfill	23,241.46 / 0.00
4303-CDLF-1997 Harnett Co. Anderson Creek C&D Landfill	13,166.45 / 0.00
4307T-TRANSFER-1997 Harnett County Transfer Station	37,623.23 / 37,623.23
4309T-TRANSFER- Anderson Creek Landfill Transfer Station	29,230.93 / 29,230.93
5304T-TRANSFER-1993 Waste Man. - Lee Co. Transfer Station	1,982.35 / 1,960.14
5305-TRANSFER-2013 Sanford Transfer Station	3,885.53 / 3,885.53
6204-MSWLF-1995 Uwharrie Env. Reg. Landfill	52.80 / 0.00
7607-MSWLF-2015 Great Oak Landfill	12.00 / 0.00
8202-CDLF-1996 Sampson County Disposal, LLC	63.10 / 0.00
8202-MSWLF-2000 Sampson County Disposal, LLC	78,730.28 / 0.00
9215T-TRANSFER-1994 Waste Management Of Raleigh/Durham Transfer Station	1.05 / 0.98
9228-CDLF-2001 Red Rock Disposal C&D Landfill	12.62 / 0.00
9240-MWP-2017 Elite Waste Services Pristine Water Facility	551.83 / 346.01
9242-MWP-2020 Wall Recycling - Garner Road	53.09 / 49.05
U0050-MSWLF- Richland Landfill, Inc. SC	94.83 / 0.00

# Haywood

Calculated Total:	Population:	Tons/Person:
83,281.89	63,481	1.31

Calculated Amount of waste disposed by county = [MSW Landfills + CD Landfills] + [Waste Exported out of county to recycling facility or transfer station] - [Waste imported into county to a recycling facility or transfer station]

### Landfilled Waste

Solid waste landfilled in the county's name:

Total:

Waste	Total
MSW	82,970.79
MSW	311.10



### Exported Waste

Solid waste sent outside the county to transfer station or recycling facility and subsequently landfilled:

Total:



### Imported Waste

Solid waste received in the county at transfer station or recycling facility and subsequently landfilled:

Total:

### Facilities Listing County as Source of Waste

Facility Name	Tons Received / Tons Transferred
4407-MSWLF-1993 Haywood Co White Oak Landfill	82,970.79 / 0.00
4408-MWP- Haywood County MWP Facility	19,551.57 / 22,344.77
U0038-MSWLF- R & B Landfill	311.10 / 0.00

# Henderson

Calculated Total:	Population:	Tons/Person:
65,085.89	118,563	0.55

Calculated Amount of waste disposed by county = [MSW Landfills + CD Landfills] + [Waste Exported out of county to recycling facility or transfer station] - [Waste imported into county to a recycling facility or transfer station]

## Landfilled Waste

Solid waste landfilled in the county's name:

Total:

Waste	Total
MSW	54,394.99
MSW	10,673.53



## Exported Waste

Solid waste sent outside the county to transfer station or recycling facility and subsequently landfilled:

Total:

Waste	Total
MSW	17.37



## Imported Waste

Solid waste received in the county at transfer station or recycling facility and subsequently landfilled:

Total:

## Facilities Listing County as Source of Waste

Facility Name	Tons Received / Tons Transferred
1805-TRANSFER-2001 GDS Recycling Services	165.45 / 17.37
4407-MSWLF-1993 Haywood Co White Oak Landfill	10,673.53 / 0.00
4504T-TRANSFER-1998 Henderson County Transfer Facility	118,096.57 / 118,096.57
U0048-MSWLF- Union County Landfill d/b/a/ Upstate Regional Landfill SC	54,394.99 / 0.00

# Hertford

Calculated Total:	Population:	Tons/Person:
21,434.80	23,720	0.90

Calculated Amount of waste disposed by county = [MSW Landfills + CD Landfills] + [Waste Exported out of county to recycling facility or transfer station] - [Waste imported into county to a recycling facility or transfer station]

## Landfilled Waste

Solid waste landfilled in the county's name:

Total:

Waste	Total
MSW	20,303.75
CD	8.10



## Exported Waste

Solid waste sent outside the county to transfer station or recycling facility and subsequently landfilled:

Total:

Waste	Total
MSW	1,122.95



## Imported Waste

Solid waste received in the county at transfer station or recycling facility and subsequently landfilled:

Total:

## Facilities Listing County as Source of Waste

Facility Name	Tons Received / Tons Transferred
0803-MSWLF-1993 East Carolina Environmental Regional Landfill	20,297.35 / 0.00
4205T-TRANSFER-1997 Weldon, Town of Transfer Facility	1,117.04 / 1,107.94
4602T-TRANSFER-1995 Hertford County Transfer Station	3,332.94 / 7,680.20
7406T-TRANSFER-2001 EJE Recycling Transfer Station	17.92 / 15.01
7407-CDLF-2009 C & D Landfill Inc	8.10 / 0.00
8202-MSWLF-2000 Sampson County Disposal, LLC	6.40 / 0.00

# Hoke

Calculated Total:	Population:	Tons/Person:
39,203.27	54,682	0.72

Calculated Amount of waste disposed by county = [MSW Landfills + CD Landfills] + [Waste Exported out of county to recycling facility or transfer station] - [Waste imported into county to a recycling facility or transfer station]

## Landfilled Waste

Solid waste landfilled in the county's name:

Total:

Waste	Total
MSW	37,144.53
CD	19.02



## Exported Waste

Solid waste sent outside the county to transfer station or recycling facility and subsequently landfilled:

Total:

Waste	Total
MSW	2,039.72



## Imported Waste

Solid waste received in the county at transfer station or recycling facility and subsequently landfilled:

Total:

## Facilities Listing County as Source of Waste

Facility Name	Tons Received / Tons Transferred
2609-TRANSFER- Fayetteville, City of Transfer Station	1,859.09 / 1,859.09
4702-TRANSFER-1994 Hoke County Transfer Station	37,144.53 / 36,778.44
5305-TRANSFER-2013 Sanford Transfer Station	180.44 / 180.44
8202-MSWLF-2000 Sampson County Disposal, LLC	37,144.53 / 0.00
8301-CDLF-1997 Scotland County CDLF	19.02 / 0.00
8302T-TRANSFER-1997 Scotland County Transfer Station	0.20 / 0.19

# Hyde

Calculated Total:	Population:	Tons/Person:
4,984.46	5,119	0.97

Calculated Amount of waste disposed by county = [MSW Landfills + CD Landfills] + [Waste Exported out of county to recycling facility or transfer station] - [Waste imported into county to a recycling facility or transfer station]

### Landfilled Waste

Solid waste landfilled in the county's name:

Total:

Waste	Total
MSW	4,982.03



### Exported Waste

Solid waste sent outside the county to transfer station or recycling facility and subsequently landfilled:

Total:

Waste	Total
MSW	2.43



### Imported Waste

Solid waste received in the county at transfer station or recycling facility and subsequently landfilled:

Total:

### Facilities Listing County as Source of Waste

Facility Name	Tons Received / Tons Transferred
0703T-TRANSFER-2012 Beaufort Transfer Station	2.43 / 2.43
0803-MSWLF-1993 East Carolina Environmental Regional Landfill	4,962.53 / 0.00
8202-MSWLF-2000 Sampson County Disposal, LLC	19.50 / 0.00

# Iredell

Calculated Total:	Population:	Tons/Person:
276,568.90	183,309	1.51

Calculated Amount of waste disposed by county = [MSW Landfills + CD Landfills] + [Waste Exported out of county to recycling facility or transfer station] - [Waste imported into county to a recycling facility or transfer station]

## Landfilled Waste

Solid waste landfilled in the county's name:

Total:

Waste	Total
MSW	274,852.90
CD	25.53



## Exported Waste

Solid waste sent outside the county to transfer station or recycling facility and subsequently landfilled:

Total:

Waste	Total
MSW	1,690.47



## Imported Waste

Solid waste received in the county at transfer station or recycling facility and subsequently landfilled:

Total:

## Facilities Listing County as Source of Waste

Facility Name	Tons Received / Tons Transferred
0403-MSWLF-2010 Chambers Development of North Carolina, Inc. (Anson Landfill)	133.77 / 0.00
1304-MSWLF-1992 BFI-Charlotte Mtr Speedway Landfill V	22,484.79 / 0.00
1403-MSWLF-1998 Foothills Environmental Landfill	8.09 / 0.00
1805-TRANSFER-2001 GDS Recycling Services	549.65 / 57.71
4903-MSWLF-1993 Iredell County Sanitary LF	251,172.12 / 0.00
4904T-TRANSFER-1998 Iredell County Transfer Station	68,275.00 / 66,244.00
5504-CDLF-1999 Lake Norman Landfill	25.53 / 0.00
6014-TRANSFER-2009 Queen City Transfer Station	139.55 / 139.55
6029-TRANSFER-2012 O'Leary Resource Recovery Center	1.19 / 0.91
8003-MSWLF-1988 Rowan County Landfill	1,054.13 / 0.00
8004T-TRANSFER-1995 East Spencer Waste Transfer Facility	1,467.87 / 1,492.29



# Jackson

Calculated Total:	Population:	Tons/Person:
39,596.70	44,354	0.89

Calculated Amount of waste disposed by county = [MSW Landfills + CD Landfills] + [Waste Exported out of county to recycling facility or transfer station] - [Waste imported into county to a recycling facility or transfer station]

## Landfilled Waste

Solid waste landfilled in the county's name:

Total:

Waste	Total
MSW	2,230.99
MSW	37,365.71



## Exported Waste

Solid waste sent outside the county to transfer station or recycling facility and subsequently landfilled:

Total:



## Imported Waste

Solid waste received in the county at transfer station or recycling facility and subsequently landfilled:

Total:

## Facilities Listing County as Source of Waste

Facility Name	Tons Received / Tons Transferred
0403-MSWLF-2010 Chambers Development of North Carolina, Inc. (Anson Landfill)	49.00 / 0.00
4407-MSWLF-1993 Haywood Co White Oak Landfill	2,181.99 / 0.00
5003T-TRANSFER- Jackson County Scott Creek Transfer Station	34,786.89 / 34,786.89
U0038-MSWLF- R & B Landfill	37,365.71 / 0.00

# Johnston

Calculated Total:	Population:	Tons/Person:
215,143.39	211,626	1.02

Calculated Amount of waste disposed by county = [MSW Landfills + CD Landfills] + [Waste Exported out of county to recycling facility or transfer station] - [Waste imported into county to a recycling facility or transfer station]

## Landfilled Waste

Solid waste landfilled in the county's name:

Total:

Waste	Total
MSW	176,711.76
CD	21,087.81



## Exported Waste

Solid waste sent outside the county to transfer station or recycling facility and subsequently landfilled:

Total:

Waste	Total
MSW	17,184.06
CD	159.76



## Imported Waste

Solid waste received in the county at transfer station or recycling facility and subsequently landfilled:

Total:

## Facilities Listing County as Source of Waste

Facility Name	Tons Received / Tons Transferred
0803-MSWLF-1993 East Carolina Environmental Regional Landfill	21.88 / 0.00
2609-TRANSFER- Fayetteville, City of Transfer Station	3,492.52 / 3,492.52
3505-MWP-2020 Wall Recycling	23.72 / 20.96
3505-TP-2020 Wall Recycling	23.72 / 20.96
5103-CDLF- Johnston County C&D Landfill	17,065.99 / 0.00
5103-MSWLF- Johnston County Landfill	175,705.64 / 0.00
5304T-TRANSFER-1993 Waste Man. - Lee Co. Transfer Station	0.00 / 0.00
5305-TRANSFER-2013 Sanford Transfer Station	24.55 / 24.55
7304-MSWLF-1997 Upper Piedmont Regional Landfill	14.57 / 0.00
7606-CDLF-2021 Gold Hill Road C&D	3.20 / 0.00
7606-TP-2021 Gold Hill T&P Unit	3.20 / 2.46
7607-MSWLF-2015 Great Oak Landfill	31.30 / 0.00
8202-CDLF-1996 Sampson County Disposal, LLC	50.31 / 0.00
8202-MSWLF-2000 Sampson County Disposal, LLC	938.37 / 0.00
9215T-TRANSFER-1994 Waste Management Of Raleigh/Durham Transfer Station	1,409.04 / 1,309.97
9228-CDLF-2001 Red Rock Disposal C&D Landfill	3,968.31 / 0.00
9240-MWP-2017 Elite Waste Services Pristine Water Facility	126.43 / 79.27
9242-MWP-2020 Wall Recycling - Garner Road	39.08 / 36.11
9242-TRANSFER-2020 Wall Recycling - Garner Road	3.33 / 3.16
9808T-TRANSFER-2000 Black Creek Road Transfer Station	12,756.42 / 12,353.86

# Jones

Calculated Total:  Population:  Tons/Person:

Calculated Amount of waste disposed by county = [MSW Landfills + CD Landfills] + [Waste Exported out of county to recycling facility or transfer station] - [Waste imported into county to a recycling facility or transfer station]

## Landfilled Waste

Solid waste landfilled in the county's name:

Total:

Waste	Total
MSW	22.78
MSW	779.43
CD	1,139.49



## Exported Waste

Solid waste sent outside the county to transfer station or recycling facility and subsequently landfilled:

Total:

Waste	Total
MSW	3,702.87



## Imported Waste

Solid waste received in the county at transfer station or recycling facility and subsequently landfilled:

Total:

Waste	Total
CD	33,384.69

## Facilities Listing County as Source of Waste

Facility Name	Tons Received / Tons Transferred
2509-MSWLF-1999 CRSWMA - Long Term Regional Landfill	465.31 / 0.00
5202-TP-2012 Maysville C&D Recycling & Recovery Facility	1,139.49 / 1,960.51
5203-CDLF-2013 Maysville C & D	1,139.49 / 0.00
5408-TRANSFER-2014 Deep Run Transfer Station	3,352.65 / 3,702.87
8202-MSWLF-2000 Sampson County Disposal, LLC	314.12 / 0.00
U0050-MSWLF- Richland Landfill, Inc. SC	22.78 / 0.00

Lee	Calculated Total:	Population:	Tons/Person:
	75,317.49	61,663	1.71

Calculated Amount of waste disposed by county = [MSW Landfills + CD Landfills] + [Waste Exported out of county to recycling facility or transfer station] - [Waste imported into county to a recycling facility or transfer station]

**Landfilled Waste**

Solid waste landfilled in the county's name:

Total: 

105,689.05
------------

Waste	Total
MSW	24.55
MSW	105,616.14
CD	48.36



**Exported Waste**

Solid waste sent outside the county to transfer station or recycling facility and subsequently landfilled:

Total: 

38.63
-------

Waste	Total
MSW	32.07
CD	6.56



**Imported Waste**

Solid waste received in the county at transfer station or recycling facility and subsequently landfilled:

Total: 

30,410.18
-----------

Waste	Total
MSW	30,410.18

**Facilities Listing County as Source of Waste**

Facility Name	Tons Received / Tons Transferred
2609-TRANSFER- Fayetteville, City of Transfer Station	32.07 / 32.07
3505-MWP-2020 Wall Recycling	3.71 / 3.28
3505-TP-2020 Wall Recycling	3.71 / 3.28
5304T-TRANSFER-1993 Waste Man. - Lee Co. Transfer Station	19,545.41 / 19,326.47
5305-TRANSFER-2013 Sanford Transfer Station	52,657.09 / 52,657.09
6204-MSWLF-1995 Uwharrie Env. Reg. Landfill	7,665.44 / 0.00
7607-MSWLF-2015 Great Oak Landfill	33,730.49 / 0.00
8202-MSWLF-2000 Sampson County Disposal, LLC	64,220.21 / 0.00
9228-CDLF-2001 Red Rock Disposal C&D Landfill	48.36 / 0.00
U0050-MSWLF- Richland Landfill, Inc. SC	24.55 / 0.00

# Lenoir

Calculated Total:	Population:	Tons/Person:
49,597.19	56,876	1.22

Calculated Amount of waste disposed by county = [MSW Landfills + CD Landfills] + [Waste Exported out of county to recycling facility or transfer station] - [Waste imported into county to a recycling facility or transfer station]

## Landfilled Waste

Solid waste landfilled in the county's name:

Total:

Waste	Total
MSW	68,692.66
CD	585.67



## Exported Waste

Solid waste sent outside the county to transfer station or recycling facility and subsequently landfilled:

Total:

Waste	Total
MSW	30.83
CD	23.01



## Imported Waste

Solid waste received in the county at transfer station or recycling facility and subsequently landfilled:

Total:

Waste	Total
MSW	19,734.98

## Facilities Listing County as Source of Waste

Facility Name	Tons Received / Tons Transferred
0803-MSWLF-1993 East Carolina Environmental Regional Landfill	30,221.94 / 0.00
5403-CDLF-1997 Lenoir County CDLF	0.00 / 0.00
5405T-TRANSFER-1998 Lenoir County Transfer Facility	29,740.56 / 29,740.56
5408-TRANSFER-2014 Deep Run Transfer Station	22,608.69 / 24,970.42
5409-MSWLF- Lenoir County MSW Landfill	0.00 / 0.00
7404-MWP-2016 Pitt County Materials Recovery & Recycling Facility	55.21 / 23.01
7404T-MWP-1996 Pitt County Transfer Station	26.51 / 23.04
7406T-TRANSFER-2001 EJE Recycling Transfer Station	9.30 / 7.79
7407-CDLF-2009 C & D Landfill Inc	498.70 / 0.00
8202-MSWLF-2000 Sampson County Disposal, LLC	38,470.72 / 0.00
9228-CDLF-2001 Red Rock Disposal C&D Landfill	86.97 / 0.00

# Lincoln

Calculated Total:	Population:	Tons/Person:
75,157.00	88,699	0.85

Calculated Amount of waste disposed by county = [MSW Landfills + CD Landfills] + [Waste Exported out of county to recycling facility or transfer station] - [Waste imported into county to a recycling facility or transfer station]

## Landfilled Waste

Solid waste landfilled in the county's name:

Total:

Waste	Total
MSW	65,693.36
CD	6,792.85



## Exported Waste

Solid waste sent outside the county to transfer station or recycling facility and subsequently landfilled:

Total:

Waste	Total
MSW	2,670.79



## Imported Waste

Solid waste received in the county at transfer station or recycling facility and subsequently landfilled:

Total:

## Facilities Listing County as Source of Waste

Facility Name	Tons Received / Tons Transferred
1304-MSWLF-1992 BFI-Charlotte Mtr Speedway Landfill V	251.90 / 0.00
1403-MSWLF-1998 Foothills Environmental Landfill	678.46 / 0.00
1805-TRANSFER-2001 GDS Recycling Services	659.33 / 69.23
3606-CDLF-1995 Gaston County C&D Landfill	1,452.19 / 0.00
3606-MSWLF-1997 Gaston County Landfill	14,777.75 / 0.00
3608-TRANSFER-1993 Waste Management Of Carolinas	389.95 / 383.10
5503-CDLF-1999 Lincoln County C&D Unit	0.00 / 0.00
5503-MSWLF-1986 Lincoln County Landfill	49,985.25 / 0.00
5504-CDLF-1999 Lake Norman Landfill	5,340.66 / 0.00
6014-TRANSFER-2009 Queen City Transfer Station	2,208.22 / 2,208.22
6038-TRANSFER-2020 South Charlotte Transfer Station	3.07 / 3.07
U0045-TRANS- Fort Mill Transfer Station SC	7.45 / 7.17

# Macon

Calculated Total:	Population:	Tons/Person:
40,777.05	37,014	1.10

Calculated Amount of waste disposed by county = [MSW Landfills + CD Landfills] + [Waste Exported out of county to recycling facility or transfer station] - [Waste imported into county to a recycling facility or transfer station]

### Landfilled Waste

Solid waste landfilled in the county's name:

Total:

Waste	Total
MSW	40,777.05



### Exported Waste

Solid waste sent outside the county to transfer station or recycling facility and subsequently landfilled:

Total:



### Imported Waste

Solid waste received in the county at transfer station or recycling facility and subsequently landfilled:

Total:

### Facilities Listing County as Source of Waste

Facility Name	Tons Received / Tons Transferred
1304-MSWLF-1992 BFI-Charlotte Mtr Speedway Landfill V	2.05 / 0.00
5703-MSWLF-1992 Macon County Landfill Open	40,775.00 / 0.00
5704T-TRANSFER-2008 Highlands Transfer Station	10,724.61 / 10,724.61

# Madison

Calculated Total:	Population:	Tons/Person:
12,673.56	22,500	0.56

Calculated Amount of waste disposed by county = [MSW Landfills + CD Landfills] + [Waste Exported out of county to recycling facility or transfer station] - [Waste imported into county to a recycling facility or transfer station]

### Landfilled Waste

Solid waste landfilled in the county's name:

Total:

Waste	Total
MSW	11,346.63
MSW	111.75
CD	1,215.18



### Exported Waste

Solid waste sent outside the county to transfer station or recycling facility and subsequently landfilled:

Total:



### Imported Waste

Solid waste received in the county at transfer station or recycling facility and subsequently landfilled:

Total:

### Facilities Listing County as Source of Waste

Facility Name	Tons Received / Tons Transferred
1304-MSWLF-1992 BFI-Charlotte Mtr Speedway Landfill V	56.30 / 0.00
1403-MSWLF-1998 Foothills Environmental Landfill	55.45 / 0.00
5803-CDLF-1995 Madison County C&D Unit	1,215.18 / 0.00
5803T-TRANSFER-2002 Madison County Transfer	11,316.37 / 11,316.37
U0051-MSWLF- Lakeway Recycling and Sanitation	11,346.63 / 0.00



# Martin

Calculated Total:	Population:	Tons/Person:
26,819.38	22,904	1.17

Calculated Amount of waste disposed by county = [MSW Landfills + CD Landfills] + [Waste Exported out of county to recycling facility or transfer station] - [Waste imported into county to a recycling facility or transfer station]

## Landfilled Waste

Solid waste landfilled in the county's name:

Total:

Waste	Total
MSW	11,458.05
CD	6,970.00



## Exported Waste

Solid waste sent outside the county to transfer station or recycling facility and subsequently landfilled:

Total:

Waste	Total
MSW	8,388.18
CD	3.15



## Imported Waste

Solid waste received in the county at transfer station or recycling facility and subsequently landfilled:

Total:

## Facilities Listing County as Source of Waste

Facility Name	Tons Received / Tons Transferred
0703T-TRANSFER-2012 Beaufort Transfer Station	29.01 / 29.01
0803-MSWLF-1993 East Carolina Environmental Regional Landfill	11,458.05 / 0.00
4205T-TRANSFER-1997 Weldon, Town of Transfer Facility	1.27 / 1.26
5901-CDLF-1995 Martin County C&D Landfill	5,636.17 / 0.00
7404-MWP-2016 Pitt County Materials Recovery & Recycling Facility	7.56 / 3.15
7404T-MWP-1996 Pitt County Transfer Station	215.48 / 187.25
7406T-TRANSFER-2001 EJE Recycling Transfer Station	9,752.19 / 8,170.66
7407-CDLF-2009 C & D Landfill Inc	1,333.83 / 0.00

# McDowell

Calculated Total:	Population:	Tons/Person:
46,767.32	46,530	1.01

Calculated Amount of waste disposed by county = [MSW Landfills + CD Landfills] + [Waste Exported out of county to recycling facility or transfer station] - [Waste imported into county to a recycling facility or transfer station]

### Landfilled Waste

Solid waste landfilled in the county's name:

Total: 46,593.14

Waste	Total
MSW	46,593.14



### Exported Waste

Solid waste sent outside the county to transfer station or recycling facility and subsequently landfilled:

Total: 174.18

Waste	Total
MSW	174.18



### Imported Waste

Solid waste received in the county at transfer station or recycling facility and subsequently landfilled:

Total: 0.00

### Facilities Listing County as Source of Waste

Facility Name	Tons Received / Tons Transferred
0403-MSWLF-2010 Chambers Development of North Carolina, Inc. (Anson Landfill)	79.44 / 0.00
1403-MSWLF-1998 Foothills Environmental Landfill	46,513.70 / 0.00
1805-TRANSFER-2001 GDS Recycling Services	1,658.84 / 174.18
5602T-TRANSFER-1995 McDowell Co Transfer Facility	83,394.02 / 83,394.02

# Mecklenburg

Calculated Total: **1,618,983.00**    Population: **1,118,775**    Tons/Person: **1.47**

Calculated Amount of waste disposed by county = [MSW Landfills + CD Landfills] + [Waste Exported out of county to recycling facility or transfer station] - [Waste imported into county to a recycling facility or transfer station]

## Landfilled Waste

Solid waste landfilled in the county's name:

Total: **1,492,455.49**

Waste	Total
MSW	61,549.32
MSW	1,259,140.50
CD	171,765.67



## Exported Waste

Solid waste sent outside the county to transfer station or recycling facility and subsequently landfilled:

Total: **147,061.94**

Waste	Total
MSW	147,061.94



## Imported Waste

Solid waste received in the county at transfer station or recycling facility and subsequently landfilled:

Total: **20,534.43**

Waste	Total
MSW	20,534.43

## Facilities Listing County as Source of Waste

Facility Name	Tons Received / Tons Transferred
0403-MSWLF-2010 Chambers Development of North Carolina, Inc. (Anson Landfill)	409,332.98 / 0.00
1304-MSWLF-1992 BFI-Charlotte Mtr Speedway Landfill V	701,298.74 / 0.00
1306-CDLF-2000 Highway 49 C&D Landfill & Recycling Greenway Waste	24,782.23 / 0.00
1805-TRANSFER-2001 GDS Recycling Services	850.05 / 89.25
3606-CDLF-1995 Gaston County C&D Landfill	14,044.87 / 0.00
3606-MSWLF-1997 Gaston County Landfill	3,194.46 / 0.00
3608-TRANSFER-1993 Waste Management Of Carolinas	15,937.79 / 15,658.00
5504-CDLF-1999 Lake Norman Landfill	20,186.20 / 0.00
6013-CDLF-1993 Greenway Waste Solutions at North Meck	112,655.27 / 0.00
6014-TRANSFER-2009 Queen City Transfer Station	330,746.37 / 330,746.38
6019-MSWLF-2000 Mecklenburg County Landfill	142,009.74 / 0.00
6029-TRANSFER-2012 O'Leary Resource Recovery Center	40,168.66 / 30,817.65
6038-TRANSFER-2020 South Charlotte Transfer Station	59,615.45 / 59,615.45
6204-MSWLF-1995 Uwharrie Env. Reg. Landfill	17.54 / 0.00
7607-MSWLF-2015 Great Oak Landfill	3,252.50 / 0.00
8003-MSWLF-1988 Rowan County Landfill	12.65 / 0.00
8004T-TRANSFER-1995 East Spencer Waste Transfer Facility	9.51 / 9.67
8202-MSWLF-2000 Sampson County Disposal, LLC	21.89 / 0.00
9014-TRANSFER-2014 Waste Connections Monroe Transfer Station	13,502.38 / 13,502.38
9228-CDLF-2001 Red Rock Disposal C&D Landfill	97.10 / 0.00
U0045-TRANS- Fort Mill Transfer Station SC	122,409.09 / 117,802.63
U0048-MSWLF- Union County Landfill d/b/a/ Upstate Regional Landfill SC	5,267.41 / 0.00
U0050-MSWLF- Richland Landfill, Inc. SC	56,281.91 / 0.00

# Mitchell

Calculated Total:  
13,246.57

Population:  
15,112

Tons/Person:  
0.88

Calculated Amount of waste disposed by county = [MSW Landfills + CD Landfills] + [Waste Exported out of county to recycling facility or transfer station] - [Waste imported into county to a recycling facility or transfer station]

## Landfilled Waste

Solid waste landfilled in the county's name:

Total: 385.52

Waste	Total
MSW	385.47
MSW	0.05



## Exported Waste

Solid waste sent outside the county to transfer station or recycling facility and subsequently landfilled:

Total: 12,861.05

Waste	Total
MSW	12,861.05



## Imported Waste

Solid waste received in the county at transfer station or recycling facility and subsequently landfilled:

Total: 0.00

## Facilities Listing County as Source of Waste

Facility Name	Tons Received / Tons Transferred
10003T-TRANSFER-1995 Yancey-Mitchell Transfer Station	11,884.37 / 12,839.43
1805-TRANSFER-2001 GDS Recycling Services	205.88 / 21.62
7607-MSWLF-2015 Great Oak Landfill	0.05 / 0.00
U0035-MSWLF- Bristol Landfill VA #588	385.47 / 0.00

# Montgomery

Calculated Total:	Population:	Tons/Person:
47,266.68	27,753	1.79

Calculated Amount of waste disposed by county = [MSW Landfills + CD Landfills] + [Waste Exported out of county to recycling facility or transfer station] - [Waste imported into county to a recycling facility or transfer station]

## Landfilled Waste

Solid waste landfilled in the county's name:

Total:

Waste	Total
MSW	49,160.10
CD	12.94



## Exported Waste

Solid waste sent outside the county to transfer station or recycling facility and subsequently landfilled:

Total:

Waste	Total
MSW	444.31
CD	9.93



## Imported Waste

Solid waste received in the county at transfer station or recycling facility and subsequently landfilled:

Total:

Waste	Total
MSW	2,360.60

## Facilities Listing County as Source of Waste

Facility Name	Tons Received / Tons Transferred
0403-MSWLF-2010 Chambers Development of North Carolina, Inc. (Anson Landfill)	135.49 / 0.00
1304-MSWLF-1992 BFI-Charlotte Mtr Speedway Landfill V	32.17 / 0.00
1805-TRANSFER-2001 GDS Recycling Services	2,761.97 / 290.00
2609-TRANSFER- Fayetteville, City of Transfer Station	154.31 / 154.31
4120T-TRANSFER- Greensboro, City of Transfer Station	0.00 / 0.00
6202MRF-MWP- Uwharrie Environmental MRF	594.54 / 594.06
6204-MSWLF-1995 Uwharrie Env. Reg. Landfill	48,992.44 / 0.00
7606-CDLF-2021 Gold Hill Road C&D	12.94 / 0.00
7606-TP-2021 Gold Hill T&P Unit	12.94 / 9.93

# Moore

Calculated Total:	Population:	Tons/Person:
104,385.54	102,814	1.02

Calculated Amount of waste disposed by county = [MSW Landfills + CD Landfills] + [Waste Exported out of county to recycling facility or transfer station] - [Waste imported into county to a recycling facility or transfer station]

## Landfilled Waste

Solid waste landfilled in the county's name:

Total: 89,329.14

Waste	Total
MSW	62,004.11
CD	27,325.03



## Exported Waste

Solid waste sent outside the county to transfer station or recycling facility and subsequently landfilled:

Total: 15,056.40

Waste	Total
MSW	15,054.65
CD	1.75



## Imported Waste

Solid waste received in the county at transfer station or recycling facility and subsequently landfilled:

Total: 0.00

## Facilities Listing County as Source of Waste

Facility Name	Tons Received / Tons Transferred
0403-MSWLF-2010 Chambers Development of North Carolina, Inc. (Anson Landfill)	2,103.70 / 0.00
2609-TRANSFER- Fayetteville, City of Transfer Station	5,921.15 / 5,921.15
5304T-TRANSFER-1993 Waste Man. - Lee Co. Transfer Station	2,490.98 / 2,463.08
5305-TRANSFER-2013 Sanford Transfer Station	6,352.76 / 6,352.76
6202MRF-MWP- Uwharrie Environmental MRF	317.92 / 317.66
6204-MSWLF-1995 Uwharrie Env. Reg. Landfill	59,895.36 / 0.00
6301-CDLF-1992 Moore County C&D Landfill	27,316.73 / 0.00
6302-TRANSFER-1994 Uwharrie Env Inc/Moore Cty Transfer Station	55,088.45 / 55,565.68
7606-CDLF-2021 Gold Hill Road C&D	2.28 / 0.00
7606-TP-2021 Gold Hill T&P Unit	2.28 / 1.75
7607-MSWLF-2015 Great Oak Landfill	5.05 / 0.00
9228-CDLF-2001 Red Rock Disposal C&D Landfill	6.02 / 0.00

# Nash

Calculated Total: **124,077.04**    Population: **96,669**    Tons/Person: **1.45**

Calculated Amount of waste disposed by county = [MSW Landfills + CD Landfills] + [Waste Exported out of county to recycling facility or transfer station] - [Waste imported into county to a recycling facility or transfer station]

## Landfilled Waste

Solid waste landfilled in the county's name:

Total: **116,118.43**

Waste	Total
MSW	95,037.27
CD	21,081.16



## Exported Waste

Solid waste sent outside the county to transfer station or recycling facility and subsequently landfilled:

Total: **24,426.45**

Waste	Total
MSW	24,335.39
CD	91.06



## Imported Waste

Solid waste received in the county at transfer station or recycling facility and subsequently landfilled:

Total: **16,467.84**

Waste	Total
MSW	16,467.84

## Facilities Listing County as Source of Waste

Facility Name	Tons Received / Tons Transferred
0803-MSWLF-1993 East Carolina Environmental Regional Landfill	77,857.55 / 0.00
3505-MWP-2020 Wall Recycling	17.86 / 15.78
3505-TP-2020 Wall Recycling	17.86 / 15.78
6403-CDLF-2000 Nash County C&D Landfill	20,875.86 / 0.00
6405T-TRANSFER-2001 Rocky Mount, City of Transfer Station #2	65,871.15 / 65,871.15
7404-MWP-2016 Pitt County Materials Recovery & Recycling Facility	9.65 / 4.02
7407-CDLF-2009 C & D Landfill Inc	201.83 / 0.00
7606-CDLF-2021 Gold Hill Road C&D	2.25 / 0.00
7606-TP-2021 Gold Hill T&P Unit	2.25 / 1.73
7607-MSWLF-2015 Great Oak Landfill	341.65 / 0.00
8202-MSWLF-2000 Sampson County Disposal, LLC	16,838.07 / 0.00
9228-CDLF-2001 Red Rock Disposal C&D Landfill	1.22 / 0.00
9242-MWP-2020 Wall Recycling - Garner Road	58.17 / 53.75
9242-TRANSFER-2020 Wall Recycling - Garner Road	4.75 / 4.51
9808T-TRANSFER-2000 Black Creek Road Transfer Station	25,123.71 / 24,330.88

# New Hanover

Calculated Total:	Population:	Tons/Person:
413,138.50	235,231	1.76

Calculated Amount of waste disposed by county = [MSW Landfills + CD Landfills] + [Waste Exported out of county to recycling facility or transfer station] - [Waste imported into county to a recycling facility or transfer station]

## Landfilled Waste

Solid waste landfilled in the county's name:

Total:

Waste	Total
MSW	46.81
MSW	412,851.12
CD	170.11



## Exported Waste

Solid waste sent outside the county to transfer station or recycling facility and subsequently landfilled:

Total:

Waste	Total
MSW	68.12
CD	2.34



## Imported Waste

Solid waste received in the county at transfer station or recycling facility and subsequently landfilled:

Total:

## Facilities Listing County as Source of Waste

Facility Name	Tons Received / Tons Transferred
6504-MSWLF-2017 New Hanover County Landfill	373,673.01 / 0.00
6504-MWP-2016 New Hanover County Materials Recovery & Recycling Facility	22,126.78 / 5,436.61
6712-TRANSFER-2016 Folkstone C&D Recycling Collection/Transfer Facility	2.34 / 2.34
7103T-TRANSFER-1990 Pender Co Transfer Station	86.42 / 68.12
8202-CDLF-1996 Sampson County Disposal, LLC	155.95 / 0.00
8202-MSWLF-2000 Sampson County Disposal, LLC	39,178.11 / 0.00
9228-CDLF-2001 Red Rock Disposal C&D Landfill	14.16 / 0.00
U0050-MSWLF- Richland Landfill, Inc. SC	46.81 / 0.00



# Northampton

Calculated Total:

14,041.92

Population:

20,054

Tons/Person:

0.70

Calculated Amount of waste disposed by county = [MSW Landfills + CD Landfills] + [Waste Exported out of county to recycling facility or transfer station] - [Waste imported into county to a recycling facility or transfer station]

## Landfilled Waste

Solid waste landfilled in the county's name:

Total: 5,882.18

Waste	Total
MSW	5,882.18



## Exported Waste

Solid waste sent outside the county to transfer station or recycling facility and subsequently landfilled:

Total: 8,159.74

Waste	Total
MSW	8,159.74



## Imported Waste

Solid waste received in the county at transfer station or recycling facility and subsequently landfilled:

Total: 0.00

## Facilities Listing County as Source of Waste

Facility Name	Tons Received / Tons Transferred
0803-MSWLF-1993 East Carolina Environmental Regional Landfill	5,882.18 / 0.00
4205T-TRANSFER-1997 Weldon, Town of Transfer Facility	8,226.80 / 8,159.74

# Onslow

Calculated Total:	Population:	Tons/Person:
260,616.72	210,056	1.24

Calculated Amount of waste disposed by county = [MSW Landfills + CD Landfills] + [Waste Exported out of county to recycling facility or transfer station] - [Waste imported into county to a recycling facility or transfer station]

## Landfilled Waste

Solid waste landfilled in the county's name:

Total:

Waste	Total
MSW	44.21
MSW	212,083.01
CD	17,443.73



## Exported Waste

Solid waste sent outside the county to transfer station or recycling facility and subsequently landfilled:

Total:

Waste	Total
MSW	1,396.04
CD	29,967.32



## Imported Waste

Solid waste received in the county at transfer station or recycling facility and subsequently landfilled:

Total:

Waste	Total
CD	317.59

## Facilities Listing County as Source of Waste

Facility Name	Tons Received / Tons Transferred
5202-TP-2012 Maysville C&D Recycling & Recovery Facility	17,417.60 / 29,967.32
5203-CDLF-2013 Maysville C & D	17,417.60 / 0.00
5408-TRANSFER-2014 Deep Run Transfer Station	1,255.79 / 1,386.97
6708-MSWLF-1997 Camp Lejeune MSW Landfill	21,609.01 / 0.00
6709-MSWLF-1997 Onslow County Subtitle-D Landfill	181,803.48 / 0.00
6712-TRANSFER-2016 Folkstone C&D Recycling Collection/Transfer Facility	18,013.73 / 18,013.73
7103T-TRANSFER-1990 Pender Co Transfer Station	11.51 / 9.07
8202-CDLF-1996 Sampson County Disposal, LLC	22.38 / 0.00
8202-MSWLF-2000 Sampson County Disposal, LLC	8,670.52 / 0.00
9228-CDLF-2001 Red Rock Disposal C&D Landfill	3.75 / 0.00
U0050-MSWLF- Richland Landfill, Inc. SC	44.21 / 0.00

# Orange

Calculated Total:	Population:	Tons/Person:
96,571.15	147,907	0.65

Calculated Amount of waste disposed by county = [MSW Landfills + CD Landfills] + [Waste Exported out of county to recycling facility or transfer station] - [Waste imported into county to a recycling facility or transfer station]

## Landfilled Waste

Solid waste landfilled in the county's name:

Total:

Waste	Total
MSW	1,612.58
CD	24,806.86



## Exported Waste

Solid waste sent outside the county to transfer station or recycling facility and subsequently landfilled:

Total:

Waste	Total
MSW	63,991.32
CD	6,160.39



## Imported Waste

Solid waste received in the county at transfer station or recycling facility and subsequently landfilled:

Total:

## Facilities Listing County as Source of Waste

Facility Name	Tons Received / Tons Transferred
0105-CDLF-1998 Cobles C&D Landfill	79.43 / 0.00
0105-TP- Cobles C&D T&P	79.43 / 4.02
3212-TRANSFER-2014 Durham, City of Transfer Station	10,347.85 / 10,198.55
3212T-TRANSFER-1999 Durham, City of Transfer Station	10,347.85 / 10,198.55
3214T-TRANSFER-2001 Stone Park Court Transfer Station	22,553.50 / 22,141.18
3217-MWP-2019 Elite Waste Services Holman MWP Facility	4,315.98 / 3,674.72
6204-MSWLF-1995 Uwharrie Env. Reg. Landfill	72.26 / 0.00
6804-CDLF-2005 Orange County CDLF	23,629.14 / 0.00
7304-MSWLF-1997 Upper Piedmont Regional Landfill	460.30 / 0.00
8202-MSWLF-2000 Sampson County Disposal, LLC	1,080.02 / 0.00
9215T-TRANSFER-1994 Waste Management Of Raleigh/Durham Transfer Station	23,075.51 / 21,453.05
9224-MWP-2012 Wake Reclamation, LLC	2,362.42 / 2,124.98
9228-CDLF-2001 Red Rock Disposal C&D Landfill	1,098.29 / 0.00
9240-MWP-2017 Elite Waste Services Pristine Water Facility	568.83 / 356.67

# Pamlico

Calculated Total:	Population:	Tons/Person:
16,623.97	13,277	1.25

Calculated Amount of waste disposed by county = [MSW Landfills + CD Landfills] + [Waste Exported out of county to recycling facility or transfer station] - [Waste imported into county to a recycling facility or transfer station]

## Landfilled Waste

Solid waste landfilled in the county's name:

Total:

Waste	Total
MSW	16,572.51
CD	49.50



## Exported Waste

Solid waste sent outside the county to transfer station or recycling facility and subsequently landfilled:

Total:

Waste	Total
MSW	5.53



## Imported Waste

Solid waste received in the county at transfer station or recycling facility and subsequently landfilled:

Total:

Waste	Total
MSW	3.57

## Facilities Listing County as Source of Waste

Facility Name	Tons Received / Tons Transferred
0703T-TRANSFER-2012 Beaufort Transfer Station	5.53 / 5.53
2509-MSWLF-1999 CRSWMA - Long Term Regional Landfill	16,572.51 / 0.00
6903T-TRANSFER-1993 Pamlico County Transfer Station	15,958.15 / 15,958.15
7407-CDLF-2009 C & D Landfill Inc	49.50 / 0.00

# Pasquotank

Calculated Total:	Population:	Tons/Person:
20,886.52	39,952	0.61

Calculated Amount of waste disposed by county = [MSW Landfills + CD Landfills] + [Waste Exported out of county to recycling facility or transfer station] - [Waste imported into county to a recycling facility or transfer station]

## Landfilled Waste

Solid waste landfilled in the county's name:

Total:

Waste	Total
MSW	8,435.81
CD	15,403.26



## Exported Waste

Solid waste sent outside the county to transfer station or recycling facility and subsequently landfilled:

Total:

Waste	Total
MSW	13.24
CD	615.82



## Imported Waste

Solid waste received in the county at transfer station or recycling facility and subsequently landfilled:

Total:

Waste	Total
MSW	3,581.61

## Facilities Listing County as Source of Waste

Facility Name	Tons Received / Tons Transferred
0803-MSWLF-1993 East Carolina Environmental Regional Landfill	8,435.81 / 0.00
2703T-TRANSFER-1996 Currituck Transfer Station	13.24 / 13.24
2706-TRANSFER-2013 Bay Disposal, LLC	615.82 / 615.82
7002-CDLF-1996 Pasquotank County C&D Landfill	15,403.26 / 0.00
7003T-TRANSFER-1994 Pasquotank County Transfer Station	23,887.44 / 23,951.07

# Pender

Calculated Total:	Population:	Tons/Person:
45,301.69	63,949	0.71

Calculated Amount of waste disposed by county = [MSW Landfills + CD Landfills] + [Waste Exported out of county to recycling facility or transfer station] - [Waste imported into county to a recycling facility or transfer station]

## Landfilled Waste

Solid waste landfilled in the county's name:

Total: 45,063.63

Waste	Total
MSW	13.80
MSW	45,007.40
CD	42.43



## Exported Waste

Solid waste sent outside the county to transfer station or recycling facility and subsequently landfilled:

Total: 315.25

Waste	Total
CD	315.25



## Imported Waste

Solid waste received in the county at transfer station or recycling facility and subsequently landfilled:

Total: 77.19

Waste	Total
MSW	77.19

## Facilities Listing County as Source of Waste

Facility Name	Tons Received / Tons Transferred
6504-MSWLF-2017 New Hanover County Landfill	1,197.95 / 0.00
6712-TRANSFER-2016 Folkstone C&D Recycling Collection/Transfer Facility	315.25 / 315.25
7103T-TRANSFER-1990 Pender Co Transfer Station	36,417.54 / 28,704.09
8202-CDLF-1996 Sampson County Disposal, LLC	37.76 / 0.00
8202-MSWLF-2000 Sampson County Disposal, LLC	43,809.45 / 0.00
9228-CDLF-2001 Red Rock Disposal C&D Landfill	4.67 / 0.00
U0050-MSWLF- Richland Landfill, Inc. SC	13.80 / 0.00

# Perquimans

Calculated Total:	Population:	Tons/Person:
6,198.81	13,807	1.69

Calculated Amount of waste disposed by county = [MSW Landfills + CD Landfills] + [Waste Exported out of county to recycling facility or transfer station] - [Waste imported into county to a recycling facility or transfer station]

## Landfilled Waste

Solid waste landfilled in the county's name:

Total:

Waste	Total
MSW	23,344.06



## Exported Waste

Solid waste sent outside the county to transfer station or recycling facility and subsequently landfilled:

Total:



## Imported Waste

Solid waste received in the county at transfer station or recycling facility and subsequently landfilled:

Total:

Waste	Total
MSW	17,145.25

## Facilities Listing County as Source of Waste

Facility Name	Tons Received / Tons Transferred
0803-MSWLF-1993 East Carolina Environmental Regional Landfill	23,344.06 / 0.00
7202T-TRANSFER-1995 Perquimans-Chowan-Gates Transfer	11,586.31 / 10,630.79

# Person

Calculated Total:	Population:	Tons/Person:
52,451.20	40,450	1.30

Calculated Amount of waste disposed by county = [MSW Landfills + CD Landfills] + [Waste Exported out of county to recycling facility or transfer station] - [Waste imported into county to a recycling facility or transfer station]

## Landfilled Waste

Solid waste landfilled in the county's name:

Total:

Waste	Total
MSW	52,436.52
CD	14.68



## Exported Waste

Solid waste sent outside the county to transfer station or recycling facility and subsequently landfilled:

Total:



## Imported Waste

Solid waste received in the county at transfer station or recycling facility and subsequently landfilled:

Total:

## Facilities Listing County as Source of Waste

Facility Name	Tons Received / Tons Transferred
3901-MSWLF-2012 Oxford Subtitle D MSWLF	3.43 / 0.00
7304-MSWLF-1997 Upper Piedmont Regional Landfill	52,433.09 / 0.00
9228-CDLF-2001 Red Rock Disposal C&D Landfill	14.68 / 0.00



# Pitt

Calculated Total:	Population:	Tons/Person:
172,545.35	183,285	1.05

Calculated Amount of waste disposed by county = [MSW Landfills + CD Landfills] + [Waste Exported out of county to recycling facility or transfer station] - [Waste imported into county to a recycling facility or transfer station]

## Landfilled Waste

Solid waste landfilled in the county's name:

Total: 190,224.36

Waste	Total
MSW	159,854.57
CD	30,369.79



## Exported Waste

Solid waste sent outside the county to transfer station or recycling facility and subsequently landfilled:

Total: 2,801.46

Waste	Total
MSW	2,800.70
CD	0.77



## Imported Waste

Solid waste received in the county at transfer station or recycling facility and subsequently landfilled:

Total: 20,480.48

Waste	Total
MSW	20,392.39
CD	88.08

## Facilities Listing County as Source of Waste

Facility Name	Tons Received / Tons Transferred
0703T-TRANSFER-2012 Beaufort Transfer Station	1,599.91 / 1,599.91
0803-MSWLF-1993 East Carolina Environmental Regional Landfill	158,724.25 / 0.00
5408-TRANSFER-2014 Deep Run Transfer Station	24.31 / 26.85
7404-MWP-2016 Pitt County Materials Recovery & Recycling Facility	43,027.83 / 17,931.80
7404T-MWP-1996 Pitt County Transfer Station	139,537.05 / 121,256.21
7406T-TRANSFER-2001 EJE Recycling Transfer Station	9,072.09 / 7,600.86
7407-CDLF-2009 C & D Landfill Inc	30,360.14 / 0.00
7606-CDLF-2021 Gold Hill Road C&D	1.00 / 0.00
7606-TP-2021 Gold Hill T&P Unit	1.00 / 0.77
8202-CDLF-1996 Sampson County Disposal, LLC	5.31 / 0.00
8202-MSWLF-2000 Sampson County Disposal, LLC	1,130.32 / 0.00
9228-CDLF-2001 Red Rock Disposal C&D Landfill	3.34 / 0.00
9808T-TRANSFER-2000 Black Creek Road Transfer Station	1,212.19 / 1,173.94

Polk

Calculated Total:

Population:

Tons/Person:

22,987.21

21,923

1.05

Calculated Amount of waste disposed by county = [MSW Landfills + CD Landfills] + [Waste Exported out of county to recycling facility or transfer station] - [Waste imported into county to a recycling facility or transfer station]

Landfilled Waste

Solid waste landfilled in the county's name:

Total: 22,987.21

Exported Waste

Solid waste sent outside the county to transfer station or recycling facility and subsequently landfilled:

Total: 0.00

Imported Waste

Solid waste received in the county at transfer station or recycling facility and subsequently landfilled:

Total: 0.00

Waste	Total
MSW	22,987.21

Facilities Listing County as Source of Waste

Facility Name	Tons Received / Tons Transferred
7504T-TRANSFER-2005 Polk County Transfer Station	22,407.17 / 22,407.17
U0048-MSWLF- Union County Landfill d/b/a/ Upstate Regional Landfill SC	22,987.21 / 0.00

# Randolph

Calculated Total:	Population:	Tons/Person:
122,065.56	145,246	0.87

Calculated Amount of waste disposed by county = [MSW Landfills + CD Landfills] + [Waste Exported out of county to recycling facility or transfer station] - [Waste imported into county to a recycling facility or transfer station]

## Landfilled Waste

Solid waste landfilled in the county's name:

Total: 124,473.02

Waste	Total
MSW	104,977.72
CD	19,495.30



## Exported Waste

Solid waste sent outside the county to transfer station or recycling facility and subsequently landfilled:

Total: 1,277.96

Waste	Total
MSW	1,269.94
MatRecovery	1.13
CD	6.88



## Imported Waste

Solid waste received in the county at transfer station or recycling facility and subsequently landfilled:

Total: 3,685.41

Waste	Total
CD	3,685.41

## Facilities Listing County as Source of Waste

Facility Name	Tons Received / Tons Transferred
0105-CDLF-1998 Cobles C&D Landfill	136.01 / 0.00
0105-TP- Cobles C&D T&P	136.01 / 6.88
0403-MSWLF-2010 Chambers Development of North Carolina, Inc. (Anson Landfill)	207.84 / 0.00
1304-MSWLF-1992 BFI-Charlotte Mtr Speedway Landfill V	19.81 / 0.00
3214T-TRANSFER-2001 Stone Park Court Transfer Station	1.57 / 1.54
4116-CDLF-2012 WI-High Point Landfill, LLC, a wholly owned subsidiary of Waste Industries USA, LLC.	794.31 / 0.00
4116-MWP-2012 High Point C&D Waste Reclamation	10.16 / 1.13
4117-CDLF-2008 A-1 Sandrock C&D Landfill	1,070.99 / 0.00
4120T-TRANSFER- Greensboro, City of Transfer Station	70.78 / 70.78
5305-TRANSFER-2013 Sanford Transfer Station	12.64 / 12.64
6202MRF-MWP- Uwharrie Environmental MRF	1,185.94 / 1,184.98
6204-MSWLF-1995 Uwharrie Env. Reg. Landfill	14,669.76 / 0.00
7605T-TRANSFER-2002 Asheboro, City of Recycling/SW Transfer Station	6,063.32 / 6,063.32
7606-CDLF-2021 Gold Hill Road C&D	17,493.99 / 0.00
7606-TP-2021 Gold Hill T&P Unit	9,349.74 / 7,173.11
7607-MSWLF-2015 Great Oak Landfill	90,080.31 / 0.00

# Richmond

Calculated Total:	Population:	Tons/Person:
67,468.73	45,014	1.50

Calculated Amount of waste disposed by county = [MSW Landfills + CD Landfills] + [Waste Exported out of county to recycling facility or transfer station] - [Waste imported into county to a recycling facility or transfer station]

### Landfilled Waste

Solid waste landfilled in the county's name:

Total:

Waste	Total
MSW	3.66
MSW	66,371.27



### Exported Waste

Solid waste sent outside the county to transfer station or recycling facility and subsequently landfilled:

Total:

Waste	Total
MSW	1,093.80



### Imported Waste

Solid waste received in the county at transfer station or recycling facility and subsequently landfilled:

Total:

### Facilities Listing County as Source of Waste

Facility Name	Tons Received / Tons Transferred
0403-MSWLF-2010 Chambers Development of North Carolina, Inc. (Anson Landfill)	23,682.95 / 0.00
2609-TRANSFER- Fayetteville, City of Transfer Station	314.73 / 314.73
5304T-TRANSFER-1993 Waste Man. - Lee Co. Transfer Station	137.44 / 135.90
5305-TRANSFER-2013 Sanford Transfer Station	443.04 / 443.04
6202MRF-MWP- Uwharrie Environmental MRF	194.94 / 194.78
6204-MSWLF-1995 Uwharrie Env. Reg. Landfill	42,570.08 / 0.00
7607-MSWLF-2015 Great Oak Landfill	118.24 / 0.00
7703T-TRANSFER-1994 Richmond County Transfer Facility	38,731.25 / 40,091.76
8302T-TRANSFER-1997 Scotland County Transfer Station	1.96 / 1.90
9014-TRANSFER-2014 Waste Connections Monroe Transfer Station	3.45 / 3.45
U0050-MSWLF- Richland Landfill, Inc. SC	3.66 / 0.00

# Robeson

Calculated Total:	Population:	Tons/Person:
181,970.55	131,238	1.39

Calculated Amount of waste disposed by county = [MSW Landfills + CD Landfills] + [Waste Exported out of county to recycling facility or transfer station] - [Waste imported into county to a recycling facility or transfer station]

## Landfilled Waste

Solid waste landfilled in the county's name:

Total: 165,477.68

Waste	Total
MSW	127,193.94
CD	38,283.74



## Exported Waste

Solid waste sent outside the county to transfer station or recycling facility and subsequently landfilled:

Total: 16,492.87

Waste	Total
MSW	16,492.87



## Imported Waste

Solid waste received in the county at transfer station or recycling facility and subsequently landfilled:

Total: 0.00

## Facilities Listing County as Source of Waste

Facility Name	Tons Received / Tons Transferred
2609-TRANSFER- Fayetteville, City of Transfer Station	12,276.86 / 12,276.86
6204-MSWLF-1995 Uwharrie Env. Reg. Landfill	4.82 / 0.00
7607-MSWLF-2015 Great Oak Landfill	0.95 / 0.00
7803-CDLF-1997 Robeson County CDLF	38,042.00 / 0.00
7803-MSWLF-1997 Robeson County Landfill	117,755.47 / 0.00
8202-CDLF-1996 Sampson County Disposal, LLC	0.08 / 0.00
8202-MSWLF-2000 Sampson County Disposal, LLC	9,432.70 / 0.00
8301-CDLF-1997 Scotland County CDLF	194.89 / 0.00
8302T-TRANSFER-1997 Scotland County Transfer Station	4,358.91 / 4,216.01
9228-CDLF-2001 Red Rock Disposal C&D Landfill	46.77 / 0.00

# Rockingham

Calculated Total:	Population:	Tons/Person:
136,794.81	91,915	1.49

Calculated Amount of waste disposed by county = [MSW Landfills + CD Landfills] + [Waste Exported out of county to recycling facility or transfer station] - [Waste imported into county to a recycling facility or transfer station]

## Landfilled Waste

Solid waste landfilled in the county's name:

Total: 136,600.97

Waste	Total
MSW	64.61
MSW	136,359.49
CD	176.87



## Exported Waste

Solid waste sent outside the county to transfer station or recycling facility and subsequently landfilled:

Total: 193.84

Waste	Total
MSW	139.08
CD	54.76



## Imported Waste

Solid waste received in the county at transfer station or recycling facility and subsequently landfilled:

Total: 0.00

## Facilities Listing County as Source of Waste

Facility Name	Tons Received / Tons Transferred
4116-CDLF-2012 WI-High Point Landfill, LLC, a wholly owned subsidiary of Waste Industries USA, LLC.	5.26 / 0.00
4117-CDLF-2008 A-1 Sandrock C&D Landfill	97.07 / 0.00
4120T-TRANSFER- Greensboro, City of Transfer Station	139.08 / 139.08
7304-MSWLF-1997 Upper Piedmont Regional Landfill	289.21 / 0.00
7606-CDLF-2021 Gold Hill Road C&D	71.38 / 0.00
7606-TP-2021 Gold Hill T&P Unit	71.38 / 54.76
7607-MSWLF-2015 Great Oak Landfill	27,073.54 / 0.00
7902T-TRANSFER-1991 Reidsville, City Of Transfer Facility	7,309.90 / 7,309.90
7903T-TRANSFER-1991 Eden, City of Transfer Station	7,739.75 / 7,739.75
7904-MSWLF-1995 Rockingham County Landfill	107,758.90 / 0.00
8202-MSWLF-2000 Sampson County Disposal, LLC	1,237.84 / 0.00
9228-CDLF-2001 Red Rock Disposal C&D Landfill	3.16 / 0.00
U0050-MSWLF- Richland Landfill, Inc. SC	64.61 / 0.00

# Rowan

Calculated Total:  
173,990.47

Population:  
143,274

Tons/Person:  
1.39

Calculated Amount of waste disposed by county = [MSW Landfills + CD Landfills] + [Waste Exported out of county to recycling facility or transfer station] - [Waste imported into county to a recycling facility or transfer station]

## Landfilled Waste

Solid waste landfilled in the county's name:

Total: 199,415.06

Waste	Total
MSW	199,000.43
CD	414.63



## Exported Waste

Solid waste sent outside the county to transfer station or recycling facility and subsequently landfilled:

Total: 111.95

Waste	Total
MSW	111.95



## Imported Waste

Solid waste received in the county at transfer station or recycling facility and subsequently landfilled:

Total: 25,536.53

Waste	Total
MSW	25,536.53

## Facilities Listing County as Source of Waste

Facility Name	Tons Received / Tons Transferred
0403-MSWLF-2010 Chambers Development of North Carolina, Inc. (Anson Landfill)	101.81 / 0.00
1304-MSWLF-1992 BFI-Charlotte Mtr Speedway Landfill V	1,627.50 / 0.00
1805-TRANSFER-2001 GDS Recycling Services	967.51 / 101.59
5504-CDLF-1999 Lake Norman Landfill	414.63 / 0.00
6014-TRANSFER-2009 Queen City Transfer Station	10.36 / 10.36
6204-MSWLF-1995 Uwharrie Env. Reg. Landfill	1.81 / 0.00
7607-MSWLF-2015 Great Oak Landfill	53,535.70 / 0.00
8003-MSWLF-1988 Rowan County Landfill	143,728.02 / 0.00
8004T-TRANSFER-1995 East Spencer Waste Transfer Facility	21,540.93 / 21,899.32
8202-MSWLF-2000 Sampson County Disposal, LLC	5.59 / 0.00

# Rutherford

Calculated Total:	Population:	Tons/Person:
67,976.18	69,049	0.98

Calculated Amount of waste disposed by county = [MSW Landfills + CD Landfills] + [Waste Exported out of county to recycling facility or transfer station] - [Waste imported into county to a recycling facility or transfer station]

## Landfilled Waste

Solid waste landfilled in the county's name:

Total:

Waste	Total
MSW	3,110.67
MSW	53,182.30
CD	11,681.71



## Exported Waste

Solid waste sent outside the county to transfer station or recycling facility and subsequently landfilled:

Total:

Waste	Total
MSW	1.50



## Imported Waste

Solid waste received in the county at transfer station or recycling facility and subsequently landfilled:

Total:

## Facilities Listing County as Source of Waste

Facility Name	Tons Received / Tons Transferred
1403-MSWLF-1998 Foothills Environmental Landfill	53,182.30 / 0.00
1805-TRANSFER-2001 GDS Recycling Services	14.28 / 1.50
8103-CDLF-2002 Rutherford County C&D	11,681.71 / 0.00
8104T-TRANSFER-1998 Rutherford County Transfer Facility	48,870.00 / 48,870.00
U0048-MSWLF- Union County Landfill d/b/a/ Upstate Regional Landfill SC	3,110.67 / 0.00



# Sampson

Calculated Total:	Population:	Tons/Person:
67,679.05	64,053	1.06

Calculated Amount of waste disposed by county = [MSW Landfills + CD Landfills] + [Waste Exported out of county to recycling facility or transfer station] - [Waste imported into county to a recycling facility or transfer station]

### Landfilled Waste

Solid waste landfilled in the county's name:

Total: 62,266.56

Waste	Total
MSW	62,248.79
CD	17.77



### Exported Waste

Solid waste sent outside the county to transfer station or recycling facility and subsequently landfilled:

Total: 5,412.49

Waste	Total
MSW	5,412.49



### Imported Waste

Solid waste received in the county at transfer station or recycling facility and subsequently landfilled:

Total: 0.00

### Facilities Listing County as Source of Waste

Facility Name	Tons Received / Tons Transferred
2609-TRANSFER- Fayetteville, City of Transfer Station	5,412.49 / 5,412.49
5304T-TRANSFER-1993 Waste Man. - Lee Co. Transfer Station	0.00 / 0.00
8202-CDLF-1996 Sampson County Disposal, LLC	14.33 / 0.00
8202-MSWLF-2000 Sampson County Disposal, LLC	62,248.79 / 0.00
9228-CDLF-2001 Red Rock Disposal C&D Landfill	3.44 / 0.00

# Scotland

Calculated Total:	Population:	Tons/Person:
38,637.39	35,724	1.20

Calculated Amount of waste disposed by county = [MSW Landfills + CD Landfills] + [Waste Exported out of county to recycling facility or transfer station] - [Waste imported into county to a recycling facility or transfer station]

## Landfilled Waste

Solid waste landfilled in the county's name:

Total: 42,635.07

Waste	Total
MSW	34,859.35
CD	7,775.72



## Exported Waste

Solid waste sent outside the county to transfer station or recycling facility and subsequently landfilled:

Total: 220.42

Waste	Total
MSW	220.42



## Imported Waste

Solid waste received in the county at transfer station or recycling facility and subsequently landfilled:

Total: 4,218.10

Waste	Total
MSW	4,218.10

## Facilities Listing County as Source of Waste

Facility Name	Tons Received / Tons Transferred
0403-MSWLF-2010 Chambers Development of North Carolina, Inc. (Anson Landfill)	120.49 / 0.00
2609-TRANSFER- Fayetteville, City of Transfer Station	209.95 / 209.95
5304T-TRANSFER-1993 Waste Man. - Lee Co. Transfer Station	0.00 / 0.00
5305-TRANSFER-2013 Sanford Transfer Station	10.47 / 10.47
6204-MSWLF-1995 Uwharrie Env. Reg. Landfill	34,558.29 / 0.00
8202-MSWLF-2000 Sampson County Disposal, LLC	180.57 / 0.00
8301-CDLF-1997 Scotland County CDLF	7,775.72 / 0.00
8302T-TRANSFER-1997 Scotland County Transfer Station	29,638.67 / 28,667.03

# Stanly

Calculated Total:	Population:	Tons/Person:
79,431.59	64,691	1.23

Calculated Amount of waste disposed by county = [MSW Landfills + CD Landfills] + [Waste Exported out of county to recycling facility or transfer station] - [Waste imported into county to a recycling facility or transfer station]

## Landfilled Waste

Solid waste landfilled in the county's name:

Total:

Waste	Total
MSW	55,795.94
CD	18,976.99



## Exported Waste

Solid waste sent outside the county to transfer station or recycling facility and subsequently landfilled:

Total:

Waste	Total
MSW	4,647.15
CD	11.50



## Imported Waste

Solid waste received in the county at transfer station or recycling facility and subsequently landfilled:

Total:

## Facilities Listing County as Source of Waste

Facility Name	Tons Received / Tons Transferred
0403-MSWLF-2010 Chambers Development of North Carolina, Inc. (Anson Landfill)	856.90 / 0.00
1304-MSWLF-1992 BFI-Charlotte Mtr Speedway Landfill V	4.94 / 0.00
6202MRF-MWP- Uwharrie Environmental MRF	663.71 / 663.17
6204-MSWLF-1995 Uwharrie Env. Reg. Landfill	2,725.26 / 0.00
7606-CDLF-2021 Gold Hill Road C&D	14.99 / 0.00
7606-TP-2021 Gold Hill T&P Unit	14.99 / 11.50
8003-MSWLF-1988 Rowan County Landfill	1.66 / 0.00
8004T-TRANSFER-1995 East Spencer Waste Transfer Facility	3,874.45 / 3,938.91
8202-MSWLF-2000 Sampson County Disposal, LLC	3.17 / 0.00
8401-CDLF-1997 Albemarle, City of CDLF	18,962.00 / 0.00
8401-MSWLF-1999 Albemarle, City of Landfill	52,204.01 / 0.00
9014-TRANSFER-2014 Waste Connections Monroe Transfer Station	45.07 / 45.07

# Stokes

Calculated Total:	Population:	Tons/Person:
11,515.32	46,684	0.25

Calculated Amount of waste disposed by county = [MSW Landfills + CD Landfills] + [Waste Exported out of county to recycling facility or transfer station] - [Waste imported into county to a recycling facility or transfer station]

## Landfilled Waste

Solid waste landfilled in the county's name:

Total:

Waste	Total
MSW	11,475.41
CD	37.94



## Exported Waste

Solid waste sent outside the county to transfer station or recycling facility and subsequently landfilled:

Total:

Waste	Total
MSW	1.97



## Imported Waste

Solid waste received in the county at transfer station or recycling facility and subsequently landfilled:

Total:

## Facilities Listing County as Source of Waste

Facility Name	Tons Received / Tons Transferred
3402-MSWLF-1997 Hanes Mill Road Landfill	11,428.72 / 0.00
4117-CDLF-2008 A-1 Sandrock C&D Landfill	37.94 / 0.00
4120T-TRANSFER- Greensboro, City of Transfer Station	1.97 / 1.97
7607-MSWLF-2015 Great Oak Landfill	39.26 / 0.00
8202-MSWLF-2000 Sampson County Disposal, LLC	7.43 / 0.00

# Surry

Calculated Total:	Population:	Tons/Person:
67,675.85	73,548	0.92

Calculated Amount of waste disposed by county = [MSW Landfills + CD Landfills] + [Waste Exported out of county to recycling facility or transfer station] - [Waste imported into county to a recycling facility or transfer station]

### Landfilled Waste

Solid waste landfilled in the county's name:

Total:

Waste	Total
MSW	67,652.77
CD	23.08



### Exported Waste

Solid waste sent outside the county to transfer station or recycling facility and subsequently landfilled:

Total:



### Imported Waste

Solid waste received in the county at transfer station or recycling facility and subsequently landfilled:

Total:

### Facilities Listing County as Source of Waste

Facility Name	Tons Received / Tons Transferred
1403-MSWLF-1998 Foothills Environmental Landfill	254.29 / 0.00
4117-CDLF-2008 A-1 Sandrock C&D Landfill	23.08 / 0.00
8606-MSWLF-1998 Surry County MSWLF	67,398.48 / 0.00

# Swain

Calculated Total:	Population:	Tons/Person:
9,619.10	14,489	0.66

Calculated Amount of waste disposed by county = [MSW Landfills + CD Landfills] + [Waste Exported out of county to recycling facility or transfer station] - [Waste imported into county to a recycling facility or transfer station]

### Landfilled Waste

Solid waste landfilled in the county's name:

Total:

Waste	Total
MSW	9,619.10



### Exported Waste

Solid waste sent outside the county to transfer station or recycling facility and subsequently landfilled:

Total:



### Imported Waste

Solid waste received in the county at transfer station or recycling facility and subsequently landfilled:

Total:

### Facilities Listing County as Source of Waste

Facility Name	Tons Received / Tons Transferred
8702T-TRANSFER- Swain County Transfer Facility	9,698.97 / 9,698.97
U0038-MSWLF- R & B Landfill	9,619.10 / 0.00

# Transylvania

Calculated Total:	Population:	Tons/Person:
32,257.69	35,511	0.91

Calculated Amount of waste disposed by county = [MSW Landfills + CD Landfills] + [Waste Exported out of county to recycling facility or transfer station] - [Waste imported into county to a recycling facility or transfer station]

## Landfilled Waste

Solid waste landfilled in the county's name:

Total:

Waste	Total
MSW	1,923.72
MSW	30,333.97



## Exported Waste

Solid waste sent outside the county to transfer station or recycling facility and subsequently landfilled:

Total:



## Imported Waste

Solid waste received in the county at transfer station or recycling facility and subsequently landfilled:

Total:

## Facilities Listing County as Source of Waste

Facility Name	Tons Received / Tons Transferred
4407-MSWLF-1993 Haywood Co White Oak Landfill	107.28 / 0.00
8807-MSWLF-1990 Transylvania County Landfill	30,226.69 / 0.00
U0048-MSWLF- Union County Landfill d/b/a/ Upstate Regional Landfill SC	1,923.72 / 0.00

# Tyrrell

Calculated Total:	Population:	Tons/Person:
2,537.25	3,767	0.67

Calculated Amount of waste disposed by county = [MSW Landfills + CD Landfills] + [Waste Exported out of county to recycling facility or transfer station] - [Waste imported into county to a recycling facility or transfer station]

### Landfilled Waste

Solid waste landfilled in the county's name:

Total:

Waste	Total
MSW	2,534.69
CD	1.72



### Exported Waste

Solid waste sent outside the county to transfer station or recycling facility and subsequently landfilled:

Total:

Waste	Total
MSW	0.84



### Imported Waste

Solid waste received in the county at transfer station or recycling facility and subsequently landfilled:

Total:

### Facilities Listing County as Source of Waste

Facility Name	Tons Received / Tons Transferred
0803-MSWLF-1993 East Carolina Environmental Regional Landfill	2,534.69 / 0.00
7202T-TRANSFER-1995 Perquimans-Chowan-Gates Transfer	0.92 / 0.84
7407-CDLF-2009 C & D Landfill Inc	1.72 / 0.00



# Union

Calculated Total: **358,281.28**    Population: **238,740**    Tons/Person: **1.59**

Calculated Amount of waste disposed by county = [MSW Landfills + CD Landfills] + [Waste Exported out of county to recycling facility or transfer station] - [Waste imported into county to a recycling facility or transfer station]

### Landfilled Waste

Solid waste landfilled in the county's name:

Total: **374,236.06**

Waste	Total
MSW	310,706.77
CD	63,529.29



### Exported Waste

Solid waste sent outside the county to transfer station or recycling facility and subsequently landfilled:

Total: **4,207.16**

Waste	Total
MSW	4,207.16



### Imported Waste

Solid waste received in the county at transfer station or recycling facility and subsequently landfilled:

Total: **20,161.94**

Waste	Total
MSW	20,161.94

### Facilities Listing County as Source of Waste

Facility Name	Tons Received / Tons Transferred
0403-MSWLF-2010 Chambers Development of North Carolina, Inc. (Anson Landfill)	304,842.88 / 0.00
1304-MSWLF-1992 BFI-Charlotte Mtr Speedway Landfill V	399.30 / 0.00
3608-TRANSFER-1993 Waste Management Of Carolinas	3.70 / 3.64
5504-CDLF-1999 Lake Norman Landfill	40.26 / 0.00
6014-TRANSFER-2009 Queen City Transfer Station	287.76 / 287.76
6014-TRANSFER-2009 Queen City Transfer Station	20.41 / 20.41
6019-MSWLF-2000 Mecklenburg County Landfill	5,420.68 / 0.00
6029-TRANSFER-2012 O'Leary Resource Recovery Center	283.66 / 217.63
6038-TRANSFER-2020 South Charlotte Transfer Station	13.45 / 13.45
6204-MSWLF-1995 Uwharrie Env. Reg. Landfill	35.21 / 0.00
7607-MSWLF-2015 Great Oak Landfill	8.70 / 0.00
9001-CDLF-1998 Union County C&D	63,489.03 / 0.00
9005T-TRANSFER-1999 Union County Transfer Station	134,208.92 / 134,208.92
9014-TRANSFER-2014 Waste Connections Monroe Transfer Station	103,000.55 / 103,000.55
U0045-TRANS- Fort Mill Transfer Station SC	4,106.58 / 3,952.04

# Vance

Calculated Total:	Population:	Tons/Person:
43,784.94	45,435	1.26

Calculated Amount of waste disposed by county = [MSW Landfills + CD Landfills] + [Waste Exported out of county to recycling facility or transfer station] - [Waste imported into county to a recycling facility or transfer station]

## Landfilled Waste

Solid waste landfilled in the county's name:

Total:

Waste	Total
MSW	6.62
MSW	56,714.65
CD	26.71



## Exported Waste

Solid waste sent outside the county to transfer station or recycling facility and subsequently landfilled:

Total:

Waste	Total
CD	548.41



## Imported Waste

Solid waste received in the county at transfer station or recycling facility and subsequently landfilled:

Total:

Waste	Total
MSW	13,511.46

## Facilities Listing County as Source of Waste

Facility Name	Tons Received / Tons Transferred
3505-MWP-2020 Wall Recycling	303.09 / 267.82
3505-TP-2020 Wall Recycling	303.09 / 267.82
3901-MSWLF-2012 Oxford Subtitle D MSWLF	3,168.50 / 0.00
7304-MSWLF-1997 Upper Piedmont Regional Landfill	53,543.05 / 0.00
7606-CDLF-2021 Gold Hill Road C&D	16.65 / 0.00
7606-TP-2021 Gold Hill T&P Unit	16.65 / 12.77
8202-MSWLF-2000 Sampson County Disposal, LLC	3.10 / 0.00
9102T-TRANSFER-1997 Vance County Transfer Station	38,703.48 / 38,759.17
9228-CDLF-2001 Red Rock Disposal C&D Landfill	10.06 / 0.00
U0050-MSWLF- Richland Landfill, Inc. SC	6.62 / 0.00

# Wake

Calculated Total: **1,642,736.40**    Population: **1,102,782**    Tons/Person: **1.55**

Calculated Amount of waste disposed by county = [MSW Landfills + CD Landfills] + [Waste Exported out of county to recycling facility or transfer station] - [Waste imported into county to a recycling facility or transfer station]

## Landfilled Waste

Solid waste landfilled in the county's name:

Total: **1,625,657.64**

Waste	Total
MSW	110.35
MSW	382.56
MSW	844,036.72
CD	781,128.01



## Exported Waste

Solid waste sent outside the county to transfer station or recycling facility and subsequently landfilled:

Total: **78,625.56**

Waste	Total
MSW	45,042.28
CD	33,583.28



## Imported Waste

Solid waste received in the county at transfer station or recycling facility and subsequently landfilled:

Total: **61,546.80**

Waste	Total
MSW	38,976.12
CD	22,570.67

## Facilities Listing County as Source of Waste

Facility Name	Tons Received / Tons Transferred
3214T-TRANSFER-2001 Stone Park Court Transfer Station	45,855.28 / 45,016.96
3217-MWP-2019 Elite Waste Services Holman MWP Facility	12,456.21 / 10,605.49
3505-MWP-2020 Wall Recycling	11,953.96 / 10,562.88
3505-TP-2020 Wall Recycling	11,953.96 / 10,562.88
3901-MSWLF-2012 Oxford Subtitle D MSWLF	100.45 / 0.00
5304T-TRANSFER-1993 Waste Man. - Lee Co. Transfer Station	21.88 / 21.63
6204-MSWLF-1995 Uwharrie Env. Reg. Landfill	27.56 / 0.00
7304-MSWLF-1997 Upper Piedmont Regional Landfill	78,887.04 / 0.00
7606-CDLF-2021 Gold Hill Road C&D	2,414.03 / 0.00
7606-TP-2021 Gold Hill T&P Unit	2,414.03 / 1,852.04
7607-MSWLF-2015 Great Oak Landfill	74,071.67 / 0.00
8202-CDLF-1996 Sampson County Disposal, LLC	18.14 / 0.00
8202-MSWLF-2000 Sampson County Disposal, LLC	138,183.00 / 0.00
9102T-TRANSFER-1997 Vance County Transfer Station	3.68 / 3.69
9211T-TRANSFER-1990 Cary, Town of Transfer Station	1,742.26 / 1,742.26
9215T-TRANSFER-1994 Waste Management Of Raleigh/Durham Transfer Station	33,175.08 / 30,842.51
9217-TRANSFER-1994 WI Garner Transfer Station	40,476.91 / 40,476.91
9222-MSWLF-2008 Wake County South Wake MSWLF	552,767.00 / 0.00
9224-MWP-2012 Wake Reclamation, LLC	47,140.56 / 42,402.61
9226-CDLF-2020 Shotwell Landfill, Inc	161,192.26 / 0.00
9227T-TRANSFER-2012 Thornton Road Mixed Waste Transfer and Recycling Center	66,090.00 / 65,475.13
9228-CDLF-2001 Red Rock Disposal C&D Landfill	303,587.04 / 0.00
9229T-TRANSFER-2020 Shotwell Transfer Station II	60,691.71 / 60,691.71
9230-CDLF-2014 Greenway Waste Solutions of Apex, LLC	112,208.37 / 0.00
9231-CDLF-2012 Brownfield Road C&D Landfill	201,708.17 / 0.00
9233T-TRANSFER-2008 Raleigh, City of East Wake Transfer Station	370,274.86 / 370,274.86
9234-TRANSFER-2012 Waste Industries, LLC	43,080.42 / 43,080.42
9237T-TRANSFER-2020 Capital Waste Transfer, LLC	40,298.46 / 40,298.46
9240-MWP-2017 Elite Waste Services Pristine Water Facility	88,111.64 / 55,248.07
9241-TRANSFER-2020 Morrisville Transfer Station, LLC	47,388.22 / 47,388.22
9242-MWP-2020 Wall Recycling - Garner Road	12,454.69 / 11,508.07
9242-TRANSFER-2020 Wall Recycling - Garner Road	4,255.08 / 4,038.11
U0024-MSWLF- Brunswick Waste Management Facility	110.35 / 0.00

2/8/2022

Page 92 of 100

# Warren

Calculated Total:	Population:	Tons/Person:
9,515.17	19,767	0.48

Calculated Amount of waste disposed by county = [MSW Landfills + CD Landfills] + [Waste Exported out of county to recycling facility or transfer station] - [Waste imported into county to a recycling facility or transfer station]

## Landfilled Waste

Solid waste landfilled in the county's name:

Total:

Waste	Total
MSW	7,815.40
MSW	5.95
CD	34.42



## Exported Waste

Solid waste sent outside the county to transfer station or recycling facility and subsequently landfilled:

Total:

Waste	Total
MSW	1,659.40



## Imported Waste

Solid waste received in the county at transfer station or recycling facility and subsequently landfilled:

Total:

## Facilities Listing County as Source of Waste

Facility Name	Tons Received / Tons Transferred
9102T-TRANSFER-1997 Vance County Transfer Station	1,657.02 / 1,659.40
9228-CDLF-2001 Red Rock Disposal C&D Landfill	34.42 / 0.00
9302T-TRANSFER-1995 Warren County Transfer Station	7,792.53 / 8,801.55
U0024-MSWLF- Brunswick Waste Management Facility	7,815.40 / 0.00
U0050-MSWLF- Richland Landfill, Inc. SC	5.95 / 0.00

# Washington

Calculated Total:	Population:	Tons/Person:
8,946.08	12,039	0.74

Calculated Amount of waste disposed by county = [MSW Landfills + CD Landfills] + [Waste Exported out of county to recycling facility or transfer station] - [Waste imported into county to a recycling facility or transfer station]

## Landfilled Waste

Solid waste landfilled in the county's name:

Total:

Waste	Total
MSW	7,437.97
CD	1,483.03



## Exported Waste

Solid waste sent outside the county to transfer station or recycling facility and subsequently landfilled:

Total:

Waste	Total
MSW	25.08



## Imported Waste

Solid waste received in the county at transfer station or recycling facility and subsequently landfilled:

Total:

## Facilities Listing County as Source of Waste

Facility Name	Tons Received / Tons Transferred
0803-MSWLF-1993 East Carolina Environmental Regional Landfill	7,437.97 / 0.00
7406T-TRANSFER-2001 EJE Recycling Transfer Station	29.94 / 25.08
7407-CDLF-2009 C & D Landfill Inc	22.50 / 0.00
9404-CDLF-1996 Washington County C&D Landfill	1,460.53 / 0.00

# Watauga

Calculated Total:	Population:	Tons/Person:
68,316.15	57,011	1.20

Calculated Amount of waste disposed by county = [MSW Landfills + CD Landfills] + [Waste Exported out of county to recycling facility or transfer station] - [Waste imported into county to a recycling facility or transfer station]

## Landfilled Waste

Solid waste landfilled in the county's name:

Total:

Waste	Total
MSW	7.57
MSW	55,073.22
MSW	13,047.54



## Exported Waste

Solid waste sent outside the county to transfer station or recycling facility and subsequently landfilled:

Total:

Waste	Total
MSW	187.82



## Imported Waste

Solid waste received in the county at transfer station or recycling facility and subsequently landfilled:

Total:

## Facilities Listing County as Source of Waste

Facility Name	Tons Received / Tons Transferred
1403-MSWLF-1998 Foothills Environmental Landfill	13,047.54 / 0.00
1805-TRANSFER-2001 GDS Recycling Services	1,788.82 / 187.82
9503T-TRANSFER-1996 Watauga Co Transfer Facility	54,375.00 / 54,375.00
U0035-MSWLF- Bristol Landfill VA #588	7.57 / 0.00
U0118-MSWLF- Advanced Disposal Eco-Safe Landfill	55,073.22 / 0.00

# Wayne

Calculated Total:	Population:	Tons/Person:
145,264.65	126,339	1.15

Calculated Amount of waste disposed by county = [MSW Landfills + CD Landfills] + [Waste Exported out of county to recycling facility or transfer station] - [Waste imported into county to a recycling facility or transfer station]

## Landfilled Waste

Solid waste landfilled in the county's name:

Total: 128,496.21

Waste	Total
MSW	22.18
MSW	98,496.54
CD	29,977.49



## Exported Waste

Solid waste sent outside the county to transfer station or recycling facility and subsequently landfilled:

Total: 16,768.44

Waste	Total
MSW	16,756.71
CD	11.73



## Imported Waste

Solid waste received in the county at transfer station or recycling facility and subsequently landfilled:

Total: 0.00

## Facilities Listing County as Source of Waste

Facility Name	Tons Received / Tons Transferred
0803-MSWLF-1993 East Carolina Environmental Regional Landfill	1.65 / 0.00
5408-TRANSFER-2014 Deep Run Transfer Station	2,425.96 / 2,679.38
6204-MSWLF-1995 Uwharrie Env. Reg. Landfill	283.26 / 0.00
7407-CDLF-2009 C & D Landfill Inc	9.55 / 0.00
7607-MSWLF-2015 Great Oak Landfill	139.08 / 0.00
8202-MSWLF-2000 Sampson County Disposal, LLC	927.94 / 0.00
9228-CDLF-2001 Red Rock Disposal C&D Landfill	18.54 / 0.00
9242-MWP-2020 Wall Recycling - Garner Road	12.70 / 11.73
9242-TRANSFER-2020 Wall Recycling - Garner Road	2.77 / 2.63
9601-CDLF-1997 Wayne County CDLF	29,949.40 / 0.00
9606-MSWLF-1998 Wayne County Landfill	97,144.61 / 0.00
9607T-TRANSFER-1997 Goldsboro, City of Transfer Station	1,024.70 / 1,024.70
9808T-TRANSFER-2000 Black Creek Road Transfer Station	14,533.33 / 14,074.70
U0050-MSWLF- Richland Landfill, Inc. SC	22.18 / 0.00

# Wilkes

Calculated Total:	Population:	Tons/Person:
61,468.86	70,263	0.87

Calculated Amount of waste disposed by county = [MSW Landfills + CD Landfills] + [Waste Exported out of county to recycling facility or transfer station] - [Waste imported into county to a recycling facility or transfer station]

### Landfilled Waste

Solid waste landfilled in the county's name:

Total:

Waste	Total
MSW	61,468.86

### Exported Waste

Solid waste sent outside the county to transfer station or recycling facility and subsequently landfilled:

Total:

### Imported Waste

Solid waste received in the county at transfer station or recycling facility and subsequently landfilled:

Total:

### Facilities Listing County as Source of Waste

Facility Name	Tons Received / Tons Transferred
1403-MSWLF-1998 Foothills Environmental Landfill	7.04 / 0.00
8202-MSWLF-2000 Sampson County Disposal, LLC	22.47 / 0.00
9704-MSWLF-1993 Wilkes County MSWLF	61,439.35 / 0.00



# Wilson

Calculated Total:	Population:	Tons/Person:
151,032.91	83,495	2.56

Calculated Amount of waste disposed by county = [MSW Landfills + CD Landfills] + [Waste Exported out of county to recycling facility or transfer station] - [Waste imported into county to a recycling facility or transfer station]

## Landfilled Waste

Solid waste landfilled in the county's name:

Total: 214,005.53

Waste	Total
MSW	20,947.11
MSW	164,540.66
CD	28,517.76



## Exported Waste

Solid waste sent outside the county to transfer station or recycling facility and subsequently landfilled:

Total: 114.02

Waste	Total
MSW	33.64
CD	80.38



## Imported Waste

Solid waste received in the county at transfer station or recycling facility and subsequently landfilled:

Total: 63,086.64

Waste	Total
MSW	63,086.64

## Facilities Listing County as Source of Waste

Facility Name	Tons Received / Tons Transferred
0803-MSWLF-1993 East Carolina Environmental Regional Landfill	115.92 / 0.00
3301-CDLF-1997 Edgecombe County CDLF	41.68 / 0.00
7304-MSWLF-1997 Upper Piedmont Regional Landfill	3.15 / 0.00
7404T-MWP-1996 Pitt County Transfer Station	35.82 / 31.13
7607-MSWLF-2015 Great Oak Landfill	208.82 / 0.00
8202-CDLF-1996 Sampson County Disposal, LLC	6.70 / 0.00
8202-MSWLF-2000 Sampson County Disposal, LLC	164,212.77 / 0.00
9228-CDLF-2001 Red Rock Disposal C&D Landfill	14.51 / 0.00
9242-MWP-2020 Wall Recycling - Garner Road	86.99 / 80.38
9242-TRANSFER-2020 Wall Recycling - Garner Road	2.65 / 2.51
9808T-TRANSFER-2000 Black Creek Road Transfer Station	82,389.61 / 79,789.63
9809-CDLF-2004 Wilson County Westside C&D Landfill	28,454.87 / 0.00
U0024-MSWLF- Brunswick Waste Management Facility	20,947.11 / 0.00

# Yadkin

Calculated Total:	Population:	Tons/Person:
41,846.08	38,145	1.10

Calculated Amount of waste disposed by county = [MSW Landfills + CD Landfills] + [Waste Exported out of county to recycling facility or transfer station] - [Waste imported into county to a recycling facility or transfer station]

## Landfilled Waste

Solid waste landfilled in the county's name:

Total:

Waste	Total
MSW	41,781.03
CD	10.19



## Exported Waste

Solid waste sent outside the county to transfer station or recycling facility and subsequently landfilled:

Total:

Waste	Total
MSW	54.86



## Imported Waste

Solid waste received in the county at transfer station or recycling facility and subsequently landfilled:

Total:

## Facilities Listing County as Source of Waste

Facility Name	Tons Received / Tons Transferred
0403-MSWLF-2010 Chambers Development of North Carolina, Inc. (Anson Landfill)	5,914.07 / 0.00
1304-MSWLF-1992 BFI-Charlotte Mtr Speedway Landfill V	19.63 / 0.00
1403-MSWLF-1998 Foothills Environmental Landfill	35,842.72 / 0.00
1805-TRANSFER-2001 GDS Recycling Services	522.44 / 54.86
4117-CDLF-2008 A-1 Sandrock C&D Landfill	5.19 / 0.00
8003-MSWLF-1988 Rowan County Landfill	4.61 / 0.00
9228-CDLF-2001 Red Rock Disposal C&D Landfill	5.00 / 0.00
9903T-TRANSFER-1994 Yadkin County Transfer Facility	59,813.63 / 59,813.63

# Yancey

Calculated Total:	Population:	Tons/Person:
14,697.92	18,909	1.46

Calculated Amount of waste disposed by county = [MSW Landfills + CD Landfills] + [Waste Exported out of county to recycling facility or transfer station] - [Waste imported into county to a recycling facility or transfer station]

### Landfilled Waste

Solid waste landfilled in the county's name:

Total:

Waste	Total
MSW	27,537.35



### Exported Waste

Solid waste sent outside the county to transfer station or recycling facility and subsequently landfilled:

Total:



### Imported Waste

Solid waste received in the county at transfer station or recycling facility and subsequently landfilled:

Total:

Waste	Total
MSW	12,839.43

### Facilities Listing County as Source of Waste

Facility Name	Tons Received / Tons Transferred
10003T-TRANSFER-1995 Yancey-Mitchell Transfer Station	13,344.06 / 14,416.43
1403-MSWLF-1998 Foothills Environmental Landfill	27,535.24 / 0.00
4407-MSWLF-1993 Haywood Co White Oak Landfill	2.11 / 0.00

## D. Municipal Solid Waste and Construction and Demolition Waste – Exports and Imports, FY 2020-2021

Imports				Exports			
BFI-Charlotte Mtr Speedway Landfill V	SC	MSW	164,803.16	Union County Landfill d/b/a/ Upstate Regional Landfill	SC	MSW	204,372.06
Upper Piedmont Regional Landfill	VA	MSW	64,726.01	Fort Mill Transfer Station	SC	MSW	132,212.94
Chambers Development of North Carolina, Inc. (Anson Landfill)	SC	MSW	34,997.11	Richland Landfill, Inc.	SC	MSW	101,703.96
Lake Norman Landfill	SC	CD	17,257.26	R & B Landfill	GA	MSW	79,385.91
South Charlotte Transfer Station	SC	MSW	6,910.64	Brunswick Waste Management Facility	VA	MSW	57,588.70
Mecklenburg County Landfill	SC	MSW	6,574.45	Advanced Disposal Eco-Safe Landfill	TN	MSW	55,073.22
Waste Connections Monroe Transfer Station	SC	MSW	4,045.50	Bristol Landfill VA #588	VA	MSW	18,105.27
Waste Management Of Carolinas	SC	MSW	2,967.53	Lakeway Recycling and Sanitation	TN	MSW	11,346.63
Queen City Transfer Station	SC	MSW	2,439.56	Marion Co. C & D Reclamation	SC	CD	5,598.19
Scotland County CDLF	SC	CD	597.72	Twin Chimneys Landfill	SC	MSW	540.16
O'Leary Resource Recovery Center	SC	MSW	508.80	Waste Management-Hickory Hill Landfill	SC	MSW	41.61
GDS Recycling Services	SC	MSW	71.69	<b>Total</b>			<b>665,968.65</b>
Gaston County Landfill	SC	MSW	17.04				
Currituck Transfer Station	VA	MSW	12.36				
<b>Total</b>			<b>305,928.83</b>				

## E. Industrial Waste Disposal, FY 2020-2021

Permit #	Facility	Tons				
		2020-2021	2019-2020	2018-2019	2017-2018	2016-2017
1119-INDUS-2020	Duke Energy Progress - Asheville	370,123				
1812-INDUS-2008	Duke Energy Carolinas - Marshall, Industrial	311,584	359,736	350,613	441,692	435,488
2402-INDUS-2005	International Paper	56,101	60,321	141,531	41,008	36,711
3612-INDUS-2008	Duke Energy Carolinas - Allen	50,898	77,044	37,822	74,501	90,146
4406-INDUS-1984	Blue Ridge Paper Products, Inc.	285,929	326,342	359,795	370,991	354,160
6004-INDUS-1981	Duke Energy Carolinas - McGuire	5,617	2,990	2,774	2,377	3,872
7302-INDUS-1988	Duke Energy Progress - Roxboro	671,081	345,759	265,809	240,468	312,309
7305-INDUS-2012	Duke Energy, Mayo Steam Electric Plant	71,670	224,685	67,314	94,917	95,994
8106-INDUS-2009	Duke Energy Carolinas - Rogers	537,242	252,929	259,979	403,389	716,326
8504-INDUS-2007	Duke Energy Carolinas - Belews Creek, Craig Road Landfill	184,835	167,323	106,927	98,403	
8505-INDUS-2008	Duke Energy Carolinas - Belews Creek, FGD	-64,678	15,605	68,427	1,132	
9401-INDUS-2008	Domtar Paper Company Landfill, Lined #3	1,468	939	1,874	2,762	4,160
<b>Total</b>	<b>All Landfills</b>	<b>2,481,869</b>	<b>1,833,672</b>	<b>1,662,865</b>	<b>1,771,640</b>	<b>2,049,166</b>

Notes: - 8505-INDUS- Duke Energy Corp.-Belews Creek FGD Residue Landfill recovered 92,447 tons from the landfill for re-use resulting in a net disposal of -64,678 tons in FY20-21.

**F. Public and Private Municipal Solid Waste and Construction and Demolition Disposal,  
FY 2020-2021**

<b>Permit #</b>	<b>Facility</b>	<b>2020-2021</b>	<b>2019-2020</b>	<b>Tons 2018-2019</b>	<b>2017-2018</b>	<b>2016-2017</b>
0104-CDLF-1993	Austin Quarter C&D Unit				3,422	18,042
0104-MSWLF-1994	Alamance County Austin Quarter Road Landfill Facility	129,889	118,024	118,863	93,543	75,201
0105-CDLF-1998	Cobles C&D Landfill	14,556	17,412	19,487	12,411	13,539
0201-CDLF-1997	Alexander County CDLF	4,032	4,960	3,205	1,336	2,279
0403-MSWLF-2010	Chambers Development of North Carolina, Inc. (Anso)	893,176	800,151	797,245	688,282	655,449
0501-MSWLF-1993	Ashe County Landfill	24,595	23,355	22,353	18,712	22,832
0603-CDLF-1996	Avery County C&D Landfill	4,480	4,194	2,991	4,261	3,969
0803-MSWLF-1993	East Carolina Environmental Regional Landfill	527,992	528,641	495,068	493,364	511,552
1007-CDLF-1997	Brunswick County CDLF	18,967	17,007	25,840	14,450	19,635
1107-CDLF-1998	Buncombe County C&D Unit	47,121	37,232	33,760	43,569	44,678
1107-MSWLF-1996	Buncombe County MSW Landfill	185,387	189,039	158,150	139,886	104,034
1203-CDLF-2014	Burke County Johns River Waste Management	8,005	8,629	9,071	7,804	24,439
1302-CDLF-2006	Cabarrus County CDLF	17,968	21,089	19,804	16,845	15,327
1304-MSWLF-1992	BFI-Charlotte Mtr Speedway Landfill V	1,072,588	1,215,991	1,253,897	880,863	921,315
1306-CDLF-2000	Highway 49 C&D Landfill & Recycling Greenway Waste	139,872	114,958	114,348	98,166	105,333
1403-MSWLF-1998	Foothills Environmental Landfill	385,653	359,543	383,003	384,722	378,138
1803-CDLF-	Blackburn Resource Recovery C&D Facility	51,808	46,920	37,075	33,858	33,041
1803-MSWLF-1997	Blackburn Resource Recovery Landfill Facility	177,352	159,175	157,455	153,207	139,638
2002-MSWLF-1998	Cherokee County MSW Facility	20,630	18,573	20,491	17,941	17,159
2301-CDLF-1997	Cleveland County CDLF	56,182	53,191	102,902	62,934	55,358
2301-MSWLF-2009	Cleveland County Landfill Self-McNeilly	95,171	95,948	113,580	91,867	89,801
2509-MSWLF-1999	CRSWMA - Long Term Regional Landfill	230,367	244,810	326,054	199,102	197,820
2601-CDLF-1997	Cumberland County C&D Unit	44,394	52,066	61,291	39,193	52,239
2601-MSWLF-1997	Ann Street Cumberland County Landfill	139,318	136,850	134,999	144,366	150,233
2803-CDLF-1995	Dare County C&D Landfill	13,127	12,345	13,464	11,491	12,019
2906-MSWLF-2008	Davidson County MSW Lined Landfill	166,162	151,981	149,294	137,226	127,119
3301-CDLF-1997	Edgecombe County CDLF	13,946	12,671	9,863	9,111	11,835
3402-MSWLF-1997	Hanes Mill Road Landfill	281,228	276,064	283,949	259,420	249,304

Report Printed: 2/18/2022

North Carolina Solid Waste (July 2020 to June 2021) - MSW and C/D Landfill Report

Page 1 of 4

Permit #	Facility	Tons				
		2020-2021	2019-2020	2018-2019	2017-2018	2016-2017
3412-CDLF-1995	Winston-Salem, City of Old Salisbury Road CDLF	48,733	54,269	57,938	38,646	42,426
3606-CDLF-1995	Gaston County C&D Landfill	91,753	78,902	76,965	71,645	76,820
3606-MSWLF-1997	Gaston County Landfill	195,126	191,123	188,991	181,347	205,018
3901-CDLF-1997	Granville County CDLF				0	2,757
3901-MSWLF-2012	Oxford Subtitle D MSWLF	43,809	43,998	47,597	41,326	43,902
4002-CDLF-1997	Greene County CDLF	2,112	2,005	3,388	1,159	1,414
4103-CDLF-1998	Greensboro, City of White Street Landfill	66,938	46,391	44,980	39,617	39,145
4104-MSWLF-1991	High Point, City of MSW Landfill	137,642	154,932	135,807	116,024	111,373
4112-MSWLF-1997	Greensboro, City of White Street MSWLF	7,584	8,285	7,533	6,663	32,741
4116-CDLF-2012	WI High Point Landfill, LLC	54,350	45,776	51,118	32,827	31,269
4117-CDLF-2008	A-1 Sandrock C&D Landfill	109,411	94,394	108,030	85,471	68,210
4204-CDLF-1998	Halifax County Landfill			4,986	5,828	3,738
4204-CDLF-2013	Halifax County Landfill	8	8			
4302-CDLF-1998	Harnett County CDLF			19,621	23,368	19,581
4302-CDLF-2018	Harnett County Dunn-Erwin C&D Landfill	23,241	19,532			
4303-CDLF-1997	Harnett Co. Anderson Creek C&D Landfill	13,166	15,267	13,856	7,085	10,459
4407-MSWLF-1993	Haywood Co White Oak Landfill	159,304	160,354	143,683	160,479	160,471
4903-MSWLF-1993	Iredell County Sanitary LF	251,172	240,738	237,964	194,480	193,062
5103-CDLF-	Johnston County C&D Landfill	17,066	77,208	53,949	46,846	36,348
5103-MSWLF-	Johnston County MSW Landfill	175,706	112,223	106,880	89,595	103,601
5203-CDLF-2013	Maysville C & D	20,543	49,452	108,229	2,964	8,824
5403-CDLF-1997	Lenoir County CDLF	0	13,340	9,804	8,631	8,838
5503-CDLF-1999	Lincoln County C&D Unit	0		8,674	7,628	8,531
5503-MSWLF-1986	Lincoln County Landfill	49,985	51,114	41,173	33,085	36,946
5504-CDLF-1999	Lake Norman Landfill	45,519	56,489	42,731	48,382	48,027
5703-MSWLF-1992	Macon County Landfill Open	40,775	38,114	40,135	40,779	34,668
5803-CDLF-1995	Madison County C&D Unit	1,215	1,429	2,444	1,654	3,040
5901-CDLF-1995	Martin County C&D Landfill	5,636	4,402	4,972	2,427	2,168
6013-CDLF-1993	Greenway Waste Solutions at North Meck	112,655	116,104	97,607	88,336	106,226
6019-MSWLF-2000	Mecklenburg County Landfill	154,005	144,609	128,944	153,467	116,733

Report Printed: 2/8/2022

North Carolina Solid Waste (July 2020 to June 2021) - MSW and C/D Landfill Report

Page 2 of 4

Permit #	Facility	Tons				
		2020-2021	2019-2020	2018-2019	2017-2018	2016-2017
6204-MSWLF-1995	Uwharrie Env. Reg. Landfill	491,999	456,366	464,672	461,928	621,378
6301-CDLF-1992	Moore County C&D Landfill	27,317	30,816	32,107	26,884	27,912
6403-CDLF-2000	Nash County C&D Landfill	20,876	15,749	13,663	9,433	10,498
6504-MSWLF-1981	New Hanover County Landfill		37,395	286,808	296,861	282,751
6504-MSWLF-2017	New Hanover County Landfill	374,871	359,867	164,634		
6708-MSWLF-1997	Camp Lejeune MSW Landfill	21,609	55,949	26,694	23,308	26,837
6709-MSWLF-1997	Onslow County Landfill	181,803	178,768	175,750	117,400	119,877
6804-CDLF-2005	Orange County CDLF	23,629	12,398	12,795	9,517	8,522
7002-CDLF-1996	Pasquotank County C&D Landfill	16,654	17,050	14,600	13,425	9,879
7304-MSWLF-1997	Upper Piedmont Regional Landfill	319,794	270,889	254,420	256,920	253,052
7407-CDLF-2009	C & D Landfill Inc	35,828	31,715	37,803	31,327	35,848
7606-CDLF-2001	Wall Recycling CDLF		19,149	22,760	15,039	12,118
7606-CDLF-2021	Wall Recycling CDLF	20,993				
7607-MSWLF-2015	Great Oak Landfill	643,036	559,029	556,126	401,733	157,446
7803-CDLF-1997	Robeson County CDLF	38,042	31,323	34,853	27,301	35,262
7803-MSWLF-1997	Robeson County Landfill	117,755	108,328	115,689	96,403	100,518
7904-MSWLF-1995	Rockingham County Landfill	107,759	126,046	137,337	99,783	101,496
8003-MSWLF-1988	Rowan County Landfill	175,954	150,707	142,631	138,284	143,490
8103-CDLF-2002	Rutherford County C&D	11,682	8,463	8,254	8,189	8,307
8202-CDLF-1996	Sampson County Disposal, LLC	3,966	16,876	3,480	2,184	3,058
8202-MSWLF-2000	Sampson County Disposal, LLC	1,740,095	1,615,337	1,767,087	1,656,397	1,547,245
8301-CDLF-1997	Scotland County CDLF	8,587	11,672	24,157	7,735	4,557
8401-CDLF-1997	Albemarle, City of CDLF	18,962	20,621	10,910	11,378	10,199
8401-MSWLF-1999	Albemarle, City of Landfill	52,204	47,796	54,137	50,670	51,331
8606-MSWLF-1998	Surry County MSWLF	67,398	63,402	59,413	55,706	53,150
8807-MSWLF-1990	Transylvania County Landfill	30,227	23,160	25,385	25,551	21,793
9001-CDLF-1998	Union County C&D	63,489	53,031	44,971	34,991	32,568
9222-MSWLF-2008	Wake County South Wake MSWLF	552,767	529,870	506,581	463,683	442,659
9226-CDLF-2001	Shotwell Landfill, Inc.			142,470	91,018	90,240
9226-CDLF-2020	Shotwell Landfill, Inc	161,192	149,836			

Report Printed: 2/8/2022

North Carolina Solid Waste (July 2020 to June 2021) - MSW and C/D Landfill Report

Page 3 of 4



Permit #	Facility	Tons				
		2020-2021	2019-2020	2018-2019	2017-2018	2016-2017
9228-CDLF-2001	Red Rock Disposal C&D Landfill	449,167	416,806	350,854	160,093	97,758
9230-CDLF-2014	Greenway Waste Solutions of Apex, LLC	112,208	98,458	88,405	102,044	105,943
9231-CDLF-2012	Brownfield Road C&D Landfill	201,742	205,309	199,998	143,431	145,851
9404-CDLF-1996	Washington County C&D Landfill	1,461	16,950	3,600	1,025	1,305
9601-CDLF-1997	Wayne County CDLF	29,949	35,802	38,451	22,229	21,291
9606-MSWLF-1998	Wayne County Landfill	97,145	91,377	82,807	75,429	77,780
9704-MSWLF-1993	Wilkes County MSWLF	61,439	61,392	61,061	57,243	54,837
9809-CDLF-2004	Wilson County Westside C&D Landfill	28,455				
U0024-MSWLF-	Brunswick Waste Management Facility	57,589	139,992	145,418	122,188	94,140
U0033-MSWLF-	Pine Bluff Landfill	0	2,448	5,676	11,513	11,083
U0035-MSWLF-	Bristol Landfill VA #588	18,105	15,506	14,823		
U0038-MSWLF-	R & B Landfill	79,386	413,102	838,469	720,501	623,923
U0039-MSWLF-	Atlantic Waste Disposal, Inc. VA #562		52,759	48,232	28,518	27,247
U0047-MSWLF-	Eagle Point MSWLF GA #058-012D			6,500		
U0048-MSWLF-	Union County (SC) Landfill SC #442441-1101	204,372	148,318	191,489	146,521	143,012
U0050-MSWLF-	Richland Landfill, Inc.	101,704	99,914	88,754	95,398	101,135
U0051-MSWLF-	Lakeway Recycling & Sanitation, Inc. TN #32-0280	11,347	11,338	10,501	9,992	9,968
U0111-MSWLF-	Waste Management-Hickory Hill Landfill #272401-1101	42		976	480	556
U0117-CDLF-	Hampton Roads Recovery Center VA #603		20,825			
U0118-MSWLF-	Advanced Disposal Eco-Safe Landfill	55,073	51,147			
U0120-MSWLF-	Twin Chimneys Landfill SC	540	30,886	37,975	40,421	28,815
U0124-CDLF-	Marion Co. C & D Reclamation	5,598				
<b>Total</b>	<b>All Landfills</b>	<b>13,435,231</b>	<b>13,455,217</b>	<b>14,009,671</b>	<b>11,761,184</b>	<b>11,364,298</b>

*Includes out-of-state landfills that received North Carolina waste.*

*Also includes out-of-state waste disposed in North Carolina facilities.*

## G. Public and Private Municipal Solid Waste, FY 2020-2021

Permit #	Facility	Tons				
		2020-2021	2019-2020	2018-2019	2017-2018	2016-2017
0104-MSWLF-1994	Alamance County Austin Quarter Road Landfill Facility	129,889	118,024	118,863	93,543	75,201
0403-MSWLF-2010	Chambers Development of North Carolina, Inc. (Anso	893,176	800,151	797,245	688,282	655,449
0501-MSWLF-1993	Ashe County Landfill	24,595	23,355	22,353	18,712	22,832
0803-MSWLF-1993	East Carolina Environmental Regional Landfill	527,992	528,641	495,068	493,364	511,552
1107-MSWLF-1996	Buncombe County MSW Landfill	185,387	189,039	158,150	139,886	104,034
1304-MSWLF-1992	BFI-Charlotte Mtr Speedway Landfill V	1,072,588	1,215,991	1,253,897	880,863	921,315
1403-MSWLF-1998	Foothills Environmental Landfill	385,653	359,543	383,003	384,722	378,138
1803-MSWLF-1997	Blackburn Resource Recovery Landfill Facility	177,352	159,175	157,455	153,207	139,638
2002-MSWLF-1998	Cherokee County MSW Facility	20,630	18,573	20,491	17,941	17,159
2301-MSWLF-2009	Cleveland County Landfill Self-McNeilly	95,171	95,948	113,580	91,867	89,801
2509-MSWLF-1999	CRSWMA - Long Term Regional Landfill	230,367	244,810	326,054	199,102	197,820
2601-MSWLF-1997	Ann Street Cumberland County Landfill	139,318	136,850	134,999	144,366	150,233
2906-MSWLF-2008	Davidson County MSW Lined Landfill	166,162	151,981	149,294	137,226	127,119
3402-MSWLF-1997	Hanes Mill Road Landfill	281,228	276,064	283,949	259,420	249,304
3606-MSWLF-1997	Gaston County Landfill	195,126	191,123	188,991	181,347	205,018
3901-MSWLF-2012	Oxford Subtitle D MSWLF	43,809	43,998	47,597	41,326	43,902
4104-MSWLF-1991	High Point, City of MSW Landfill	137,642	154,932	135,807	116,024	111,373
4112-MSWLF-1997	Greensboro, City of White Street MSWLF	7,584	8,285	7,533	6,663	32,741
4407-MSWLF-1993	Haywood Co White Oak Landfill	159,304	160,354	143,683	160,479	160,471
4903-MSWLF-1993	Iredell County Sanitary LF	251,172	240,738	237,964	194,480	193,062
5103-MSWLF-	Johnston County MSW Landfill	175,706	112,223	106,880	89,595	103,601
5503-MSWLF-1986	Lincoln County Landfill	49,985	51,114	41,173	33,085	36,946
5703-MSWLF-1992	Macon County Landfill Open	40,775	38,114	40,135	40,779	34,668
6019-MSWLF-2000	Mecklenburg County Landfill	154,005	144,609	128,944	153,467	116,733
6204-MSWLF-1995	Uwharrie Env. Reg. Landfill	491,999	456,366	464,672	461,928	621,378
6504-MSWLF-1981	New Hanover County Landfill		37,395	286,808	296,861	282,751
6504-MSWLF-2017	New Hanover County Landfill	374,871	359,867	164,634		
6708-MSWLF-1997	Camp Lejeune MSW Landfill	21,609	55,949	26,694	23,308	26,837

Report Printed: 2/8/2022

North Carolina Solid Waste (July 2020 to June 2021) - MSW Landfill Report

Page 1 of 2

**Public and Private Municipal Solid Waste, FY 2020-2021**

Permit #	Facility	Tons				
		2020-2021	2019-2020	2018-2019	2017-2018	2016-2017
6709-MSWLF-1997	Onslow County Landfill	181,803	178,768	175,750	117,400	119,877
7304-MSWLF-1997	Upper Piedmont Regional Landfill	319,794	270,889	254,420	256,920	253,052
7607-MSWLF-2015	Great Oak Landfill	643,036	559,029	556,126	401,733	157,446
7803-MSWLF-1997	Robeson County Landfill	117,755	108,328	115,689	96,403	100,518
7904-MSWLF-1995	Rockingham County Landfill	107,759	126,046	137,337	99,783	101,496
8003-MSWLF-1988	Rowan County Landfill	175,954	150,707	142,631	138,284	143,490
8202-MSWLF-2000	Sampson County Disposal, LLC	1,740,095	1,615,337	1,767,087	1,656,397	1,547,245
8401-MSWLF-1999	Albemarle, City of Landfill	52,204	47,796	54,137	50,670	51,331
8606-MSWLF-1998	Surry County MSWLF	67,398	63,402	59,413	55,706	53,150
8807-MSWLF-1990	Transylvania County Landfill	30,227	23,160	25,385	25,551	21,793
9222-MSWLF-2008	Wake County South Wake MSWLF	552,767	529,870	506,581	463,683	442,659
9606-MSWLF-1998	Wayne County Landfill	97,145	91,377	82,807	75,429	77,780
9704-MSWLF-1993	Wilkes County MSWLF	61,439	61,392	61,061	57,243	54,837
U0024-MSWLF-	Brunswick Waste Management Facility	57,589	139,992	145,418	122,188	94,140
U0033-MSWLF-	Pine Bluff Landfill	0	2,448	5,676	11,513	11,083
U0035-MSWLF-	Bristol Landfill VA #588	18,105	15,506	14,823		
U0038-MSWLF-	R & B Landfill	79,386	413,102	838,469	720,501	623,923
U0039-MSWLF-	Atlantic Waste Disposal, Inc. VA #562		52,759	48,232	28,518	27,247
U0047-MSWLF-	Eagle Point MSWLF GA #058-012D			6,500		
U0048-MSWLF-	Union County (SC) Landfill SC #442441-1101	204,372	148,318	191,489	146,521	143,012
U0050-MSWLF-	Richland Landfill, Inc.	101,704	99,914	88,754	95,398	101,135
U0051-MSWLF-	Lakeway Recycling & Sanitation, Inc. TN #32-0280	11,347	11,338	10,501	9,992	9,968
U0111-MSWLF-	Waste Management-Hickory Hill Landfill #272401-1101	42		976	480	556
U0118-MSWLF-	Advanced Disposal Eco-Safe Landfill	55,073	51,147			
U0120-MSWLF-	Twin Chimneys Landfill SC	540	30,886	37,975	40,421	28,815
<b>Total</b>	<b>All MSW Landfills</b>	<b>11,108,629</b>	<b>11,164,724</b>	<b>11,763,150</b>	<b>10,172,577</b>	<b>9,773,626</b>

*Includes out-of-state landfills that received North Carolina waste.  
Permit #'s beginning with "U" represent unpermitted or out-of-state facilities.*

## H. Annual Waste Report Guide

### Annual Waste Report Guide

#### Requirements:

**Report:** NC Gen Stat: Per **Article 9 (Solid Waste Management)** of **Chapter 130A (Public Health)** (begins §130A-290), the Department of Environmental Quality must annually report to the Environmental Review Commission by January 15 solid waste management efforts [G.S. 130A-309.06(c)]. The D.O.A. portion is mentioned in 130A-309.06(c)(9):

*A description of the review and revision of bid procedures and the purchase and use of reusable, refillable, repairable, more durable, and less toxic supplies and products by ... the Department of Administration ... , as required by G.S. 130A-309.14(a1)(3).*

NC Gen Stat §130A-309.14(a1)(3) requires the DOA portion of the annual report:

*(3) The Department of Administration ... shall ... provide by **1 October** of each year to the Department of Environmental Quality a detailed description of the ... Agency's review and revision of bid procedures and purchase and use of reusable, refillable, repairable, more durable, and less toxic supplies and products. The information provided by the Department of Administration ... to the Department of Environmental Quality shall also be included in the report required by G.S. 130A-309.06(c).*

**Contact:** Laura Leonard  
Information Processing Officer  
Division of Waste Management  
Dept. of Environmental Quality  
919-707-8233  
[laura.leonard@ncdenr.gov](mailto:laura.leonard@ncdenr.gov)

**Electronic Procurement:** NC Gen Stat §143-48.3

*(a) The Department of Administration shall develop and maintain electronic or digital standards for procurement...*

*(b) The Department of Administration ... may, upon request, provide to all State agencies, universities, and community colleges, training in the use of the electronic procurement system.*

**Encourage Recycled Content:** NC Gen Stat §143-58.2

*(a) It is the policy of this State to encourage and promote the purchase of products with recycled content. All State departments ... shall, to the extent economically practicable, purchase and use, or require the purchase and use of, products with recycled content.*

**Recycled Content Required by NC Law:**

**Toner Cartridges:** NC Gen Stat §130A-309.14(a1)(1)

*(1) ... The Department of Administration shall require the purchase or use of remanufactured toner cartridges for laser printers to the extent practicable.*

**Compost Products:** NC Gen Stat §130A-309.14(f)(1)

*(1) ... Department of Administration ... (is) required to procure compost products when they can be substituted for, and cost no more than, regular soil amendment products, provided the compost products meet all applicable engineering and environmental quality standards, specifications, and rules...*

**Paper and Paper Products:** NC Gen Stat §143-58.3

*In furtherance of the State policy, it is the goal of the State that each department ... purchase paper and paper products with recycled content... (4) At least fifty percent (50%) of the total amount spent for the purchase of paper and paper products during that fiscal year.*

**Recycled Motor Oil:** NC Gen Stat §130A-309.16 (4)

*Encourage the procurement of recycled automotive, industrial, and fuel oils and oils blended with recycled oils for all State and local government uses. Recycled oils procured under this section shall meet equipment manufacturer's specifications.*

**Recycled Steel:** NC Gen Stat §130A-309.14 (1 {el})

*Any State agency or agency of a political subdivision of the State that is using State funds, or any person contracting with any agency with respect to work performed under contract, shall procure products of recycled steel if all the following conditions are satisfied:*

- (1) The product must be acquired competitively within a reasonable time frame.*
- (2) The product must meet appropriate performance standards.*
- (3) The product must be acquired at a reasonable price.*

**Recycling Required by NC Law:**

**Recycle Products Containing Mercury:** NC Gen Stat §130A-310.60

*(a) Each State agency ... shall establish a program in cooperation with ... the Department of Administration for the collection and recycling of all spent fluorescent lights and thermostats that contain mercury generated in public buildings owned by each respective entity. The program shall include procedures for convenient collection, safe storage, and proper recycling of spent fluorescent lights and thermostats that contain mercury and contractual or other arrangements with buyers of the recyclable materials.*

*(b) Each State agency ... shall submit a report ... that documents the entity's compliance with the requirements of subsection (a) of this section to ... the Department of Administration. The Department shall compile the information submitted and ... shall submit a report to the Environmental Review Commission ... concerning the activities required by subsection (a) of this section. The*

information provided shall also be included in the report required by G.S. 130A-309.06(c).

\* NC Gen Stat §130A-294(i)(4) requires mercury switch recycling reports from a different department (DEQ)

**Computer Equipment and TV Manufacturer Required Recycling:** NC Gen Stat §130A-309.134 - .135

*.134(c) Computer Equipment Recycling Plan Required. - Each computer equipment manufacturer shall develop ... one of the following plans to provide a free and reasonably convenient recycling program to take responsibility for computer equipment discarded by consumers*

*.135(c) Recycling of Market Share Required. – The obligation to recycle televisions shall be allocated to each television manufacturer based on the television manufacturer's market share. A television manufacturer must annually recycle or arrange for the recycling of its market share of televisions pursuant to this section.*

**Lead Acid Battery Recycling:** NC Gen Stat §130A-309.70-.72

*.70(a) No person shall knowingly place or dispose of a used lead-acid battery in a landfill, incinerator, or in any waste-to-energy facility.*

*.71 Retailers required to accept lead-acid batteries for recycling*

*.72 Wholesalers required to accept lead-acid batteries*

**Less Toxic Encouraged by Law:**

**Pharmaceutical Hazardous Waste:** under federal law, lumped in with other hazardous waste in 40 CFR. In NC, medical waste

**Alternative Fuel Revolving Fund:** NC Gen Stat §143-58.5

*(b) The Fund shall be managed to maximize benefits to the State for the purchase of alternative fuel, related refueling infrastructure, and AFV purchases.*

*(c) The Fund shall be used to offset the incremental fuel cost of biodiesel and biodiesel blend fuel with a minimum biodiesel concentration of B-20 for use in State vehicles, for the purchase of ethanol fuel with a minimum ethanol concentration of E-85 for use in State vehicles, the incremental vehicle cost of purchasing AFVs, for the development of related refueling infrastructure ...*

**Plastic Bag Management:** NC Gen Stat §130A-309.120 - .125, **for certain counties only**

*120.(3) It is in the best interest of the citizens of this State to gradually reduce the distribution and use of plastic bags.*

122. No retailer shall provide customers with plastic bags unless the bag is a reusable bag, or the bag is used solely to hold sales to an individual customer of otherwise unpackaged portions of the following items:

- (1) Fresh fish or fresh fish products.
- (2) Fresh meat or fresh meat products.
- (3) Fresh poultry or fresh poultry products.
- (4) Fresh produce.

123.(a) A retailer subject to G.S. 130A-309.122 may substitute paper bags for the plastic bags banned by that section, but only if all of the following conditions are met: (1) The paper bag is a recycled paper bag (at least 40% recycled content).

125.(a) ... **applies only in a county which includes a barrier island or barrier peninsula, in which the barrier island or peninsula meets both of the following conditions:**

- (1) It has permanent inhabitation of 200 or more residents and is separated from the North Carolina mainland by a sound.
  - (2) It contains either a National Wildlife Refuge or a portion of a National Seashore.
- (b) Within any county covered by subsection (a) of this section, this Part applies only to an island or peninsula that both:
- (1) Is bounded on the east by the Atlantic Ocean.
  - (2) Is bounded on the west by a coastal sound.

\* NC Gen Stat §130A-309.10(c)(1) retail bags for carrying items must be recyclable, and (2) the goal is for at least 25% to get recycled

**Miscellaneous:**

**Polystyrene food containers-** NCGS 130A-309.10(d)(1) containers for human food consumption must be recyclable

**Plastic Bottles-** NCGS 130A-309.10(f)(11) the only plastic bottles acceptable for landfills are container for motor oil and pesticides.

**Report Contents**

**Interactive Purchasing System (IPS) Purchase Awards:** information on awards by type and dollar amounts (Table 1)

-and-

**Sustainable Open Market Awards:** table lists examples of used, recycled and refurbished open market (non-term contract) awards made through P&C (Table 2)

**Contact:** Reporting Analyst (Jennifer Williams)  
P&C Operations

**NC E-Procurement @ Your Service:** the following items have been reported-

Number of Registered Vendors  
Number of Users  
Number of Using Entities  
Number of Catalog Items Marked as Recycled  
Number of Catalog Items (total on E-Procurement System)

**Contact:** NC E-Procurement Help Desk  
Office of Information Technology Services  
<http://eprocurement.nc.gov/>  
888-211-7440, option 1  
[ephelpdesk@its.nc.gov](mailto:ephelpdesk@its.nc.gov)

**Purchasing Compliance Reviews:**

**Contact:** ? (was Aldesha Gore)  
Communications & Marketing Specialist  
P&C Marketing, Communications, Training, Administrative Support

**Procurement Training:**

**Contact:** ? (was Aldesha Gore)  
Communications & Marketing Specialist  
P&C Marketing, Communications, Training, Administrative Support

**IPS (Interactive Purchasing System) & electronic Vendor Portal (eVP)**

**Contact:** Reporting Analyst (Jennifer Williams)  
P&C Operations

**Division of State Surplus Property:** (of the Department of Administration). For 2016, reported recycling of used oil, batteries, tires, pallets, and scrap metal. The Division also oversees electronics recycling (level B only, for State departments, public universities, community colleges, and local education agencies) and antifreeze recycling (no quantities are reported for antifreeze, as it is revenue-neutral for the State).

**Contacts:** Stan Black  
Recycle Manager  
Division of Surplus  
Dept. of Administration  
919-854-2168  
[stanley.black@doa.nc.gov](mailto:stanley.black@doa.nc.gov)

<https://ncadmin.nc.gov/citizens/state-surplus-property>



**Statewide Term Contracts:** analyze the online contracts first, then have category managers review

**Contacts:** Grant Braley, David O’Neal, Bahaa Jizi  
STC & Commodities, Category Managers  
P&C Strategic Sourcing

**Specific STC Input:**

Oils, Lubricants, Greases, and Antifreeze, 001A - Correction Enterprises provides synthetic, bio-degradable and recycled lubricants, and the sales levels have been reported.

**Contact:** Stephen Stewart  
Distribution Manager  
NC Department of Public Safety  
Division of Adult Correction and Juvenile Justice  
Correction Enterprises Apex Warehouse, Smithfield Warehouse  
Phone 919-387-1000  
[stephen.stewart@ncdps.gov](mailto:stephen.stewart@ncdps.gov)  
[www.ncdps.gov](http://www.ncdps.gov)

Recycling Services for Fluorescent Lamps, Ballasts & Other Mercury Containing Devices, 926B & Electronic Equipment Recycling Services, 926C reporting for 926C is very confusing and inconsistent, plus Level B is administered by State Surplus, so data *may* be left out of the STC section report.

**Contact:** Margaret Serapin  
Services, Category Manager  
P&C Strategic Sourcing

**Items Aiding Waste Reduction Purchased by State Agencies through Term Contracts and Open Market Purchases:**

**Contacts:** Grant Braley, David O’Neal, Bahaa Jizi  
STC & Commodities, Category Managers  
P&C Strategic Sourcing

**Categories used for “reusable, refillable, repairable, more durable, and less toxic”:**

Energy Efficient  
Longer-Lasting  
Less Toxic  
More Durable

Recyclable  
Recycled Content  
Refillable  
Refurbished/Rebuilt  
Repairable  
Reusable  
Used  
Water Efficient

**\*\* not categorized, but needed:** sustainably sourced (bio-based currently only under less toxic, sustainable forest sourcing not covered)

## I. Public and Private Tipping Fees, FY 2020-2021

County	Permit Number	Permit Name	Facility Type	Operation Type	Tipping Fee	Fee Incl Tax
Alamance	0102-INCIN-M-	Stericycle, Inc.	Medical	Incin	\$0.00	N/a
Alamance	0104-MSWLF-1994	Alamance County Austin Quarter Road Landfill Facility	MSW	LF	\$40.00	Yes
Alamance	0105-CDLF-1998	Cobles C&D Landfill	CD	LF	\$38.00	Yes
Alamance	0105-TP-	Cobles C&D T&P	CD	TP	\$38.00	No
Alamance	0106-TP-2012	Carolina Resource Recovery LCID T&P Facility	LCID	TP	\$0.00	N/a
Alexander	0201-CDLF-1997	Alexander County CDLF	CD	LF	\$50.00	Yes
Alexander	0202T-TRANSFER-1998	Alexander County Transfer Station	MSW	Trans	\$60.00	Yes
Alleghany	0303T-TRANSFER-1994	Alleghany County Transfer Facility	MSW	Trans	\$75.00	Yes
Anson	0403-MSWLF-2010	Chambers Development of North Carolina, Inc.	MSW	LF	\$45.17	No
Ashe	0501-MSWLF-1993	Ashe County Landfill	MSW	LF	\$62.00	Yes
Avery	0603-CDLF-1996	Avery County C&D Landfill	CD	LF	\$55.00	Yes
Avery	0603-TRANSFER-	Avery County Transfer Station	MSW	Trans	\$55.00	Yes
Beaufort	0703T-TRANSFER-2012	Beaufort Transfer Station	MSW	Trans	\$75.90	No
Bertie	0803-MSWLF-1993	East Carolina Environmental Regional Landfill	MSW	LF	\$90.98	Yes
Bladen	0904T-TRANSFER-1995	Bladen County Transfer Station	MSW	Trans	\$55.00	Yes
Brunswick	1007-CDLF-1997	Brunswick County CDLF	CD	LF	\$59.00	Yes
Brunswick	1010T-TRANSFER-1997	Brunswick County Transfer Station	MSW	Trans	\$59.00	Yes
Buncombe	1104-TRANSFER-1993	Waste Management Of Asheville	MSW	Trans	\$41.75	Yes
Buncombe	1107-CDLF-1998	Buncombe County C&D Unit	CD	LF	\$43.75	Yes
Buncombe	1107-MSWLF-1996	Buncombe County MSW Landfill	MSW	LF	\$43.75	Yes
Buncombe	1108T-TRANSFER-1996	Buncombe County Transfer Station	MSW	Trans	\$47.75	Yes
Buncombe	1111-TP-	Riverside Stump Dump at Asheville	LCID	TP	\$0.00	N/a
Burke	1203-CDLF-2014	Burke County Johns River Waste Management	CD	LF	\$37.15	Yes
Burke	1205T-TRANSFER-1998	Burke County Transfer Facility	MSW	Trans	\$68.80	Yes
Cabarrus	1302-CDLF-2006	Cabarrus County CDLF	CD	LF	\$39.00	No
Cabarrus	1303-TIRELF-1988	US Tire Recycling Partners LP	Tire	LF	\$0.00	No
Cabarrus	1304-MSWLF-1992	BFI-Charlotte Mtr Speedway Landfill V	MSW	LF	\$72.70	No
Cabarrus	1305TP-TP-	Stericycle	Medical	TP	\$0.00	N/a
Cabarrus	1306-CDLF-2000	Highway 49 C&D Landfill & Recycling Greenway Waste	CD	LF	\$43.50	Yes
Cabarrus	1306-TP-2019	Highway 49 C&D Landfill & Recycling Greenway Waste	LCID	TP	\$35.50	N/a
Cabarrus	1307-TP-2009	Tarheel Bark Company - A Division of Garick LLC	Indus	TP	\$15.00	N/a
Cabarrus	1310-TIRETP-2012	US Tire Recycling Partners LP	Tire	TP	\$0.00	Yes
Caldwell	1403-MSWLF-1998	Foothills Environmental Landfill	MSW	LF	\$45.06	No
Carteret	1604-TRANSFER-1993	CRSWMA-Carteret County Transfer Station	MSW	Trans	\$50.50	No
Carteret	1607-TRANSFER-2019	Green Recycling Transfer Station	CD	Trans	\$51.50	Yes
Catawba	1803-CDLF-	Blackburn Resource Recovery C&D Facility	CD	LF	\$26.00	Yes
Catawba	1803-MSWLF-1997	Blackburn Resource Recovery Landfill Facility	MSW	LF	\$36.48	Yes

Printed 2/1/2022

*Note: This data was compiled from Annual Reports submitted by permitted N.C. Waste Management facilities for the period July 1, 2019, through June 30, 2020*

Page 1 of 7

**North Carolina Department of Environmental Quality  
Division of Waste Management  
Public and Private Tipping Fees FY 2020-21**

County	Permit Number	Permit Name	Facility Type	Operation Type	Tipping Fee	Fee Incl Tax
Catawba	1803-TP-	Blackburn Resource Recovery T&P Facility	LCID	TP	\$18.00	N/a
Catawba	1805-TRANSFER-2001	GDS Recycling Services	MSW	Trans	\$35.70	Yes
Catawba	1808T-TRANSFER-	Hickory, City of Transfer Station	MSW	Trans	\$0.00	N/a
Chatham	1912-TP-2020	Pinnacle Waste Goldson Facility	CD	TP	\$45.00	N/a
Cherokee	2002-MSWLF-1998	Cherokee County MSW Facility	MSW	LF	\$57.00	Yes
Cherokee	2003-TRANSFER-2020	Regional Disposal and Metal	MSW	Trans	\$60.00	No
Chowan	2101T-TRANSFER-2001	Edenton, Town of Transfer Station	MSW	Trans	\$49.07	Yes
Clay	2202T-TRANSFER-1997	Clay County Transfer Station	MSW	Trans	\$88.00	No
Cleveland	2301-CDLF-1997	Cleveland County CDLF	CD	LF	\$27.85	Yes
Cleveland	2301-MSWLF-2009	Cleveland County Landfill Self-McNeilly	MSW	LF	\$49.15	Yes
Cleveland	2304-TP-2020	City of Shelby T & P Facility	LCID	TP	\$0.00	N/a
Columbus	2403T-TRANSFER-1997	Columbus County Transfer Station	MSW	Trans	\$58.93	Yes
Columbus	2404-TRANSFER-2020	Big D T&P Facility	CD	TP	\$0.00	N/a
Craven	2509-MSWLF-1999	CRSWMA - Long Term Regional Landfill	MSW	LF	\$38.00	No
Craven	2510T-TRANSFER-1997	Cherry Point Transfer Station	MSW	Trans	\$0.00	N/a
Cumberland	2601-CDLF-1997	Cumberland County C&D Unit	CD	LF	\$36.00	No
Cumberland	2601-MSWLF-1997	Cumberland County Landfill	MSW	LF	\$38.00	No
Cumberland	2609-TRANSFER-	Fayetteville, City of Transfer Station	MSW	Trans	\$49.92	Yes
Cumberland	2613-TRANSFER-2010	AAA Hauling Of NC Inc	CD	Trans	\$46.00	N/a
Currituck	2703T-TRANSFER-1996	Currituck Transfer Station	MSW	Trans	\$90.00	Yes
Currituck	2705T-TRANSFER-2011	Soundside C&D Waste Transfer & Recycling Center	CD	Trans	\$72.00	Yes
Currituck	2706-TRANSFER-2013	Bay Disposal, LLC	CD	Trans	\$74.00	No
Dare	2803-CDLF-1995	Dare County C&D Landfill	CD	LF	\$65.00	No
Dare	2805T-TRANSFER-	Dare County Transfer Station	MSW	Trans	\$75.94	No
Davidson	2906-MSWLF-2008	Davidson County MSW Lined Landfill	MSW	LF	\$36.00	Yes
Davidson	2908-TP-	Todco, Inc. Wood Recycling	Type I	TP	\$26.00	N/a
Duplin	3103-TRANSFER-2007	Duplin County Transfer Station	MSW	Trans	\$45.00	No
Durham	3212-TRANSFER-2014	Durham, City of Transfer Station	MSW	Trans	\$47.50	Yes
Durham	3212T-TRANSFER-1999	Durham, City of Transfer Station	MSW	Trans	\$47.50	Yes
Durham	3214T-TRANSFER-2001	Stone Park Court Transfer Station	MSW	Trans	\$47.50	Yes
Durham	3217-MWP-2019	Elite Waste Services Holman MWP Facility	CD	TP	\$38.00	N/a
Edgecombe	3301-CDLF-1997	Edgecombe County CDLF	CD	LF	\$44.50	Yes
Edgecombe	3302T-TRANSFER-1998	Edgecombe County Transfer Station	MSW	Trans	\$55.50	Yes
Forsyth	3402-MSWLF-1997	Hanes Mill Road Landfill	MSW	LF	\$34.00	No
Forsyth	3409-TP-	Overdale Yard Waste Facility	YW	TP	\$32.00	N/a
Forsyth	3412-CDLF-1995	Winston-Salem, City of Old Salisbury Road CDLF	CD	LF	\$33.00	No
Forsyth	3416T-TRANSFER-	Overdale Road Transfer Station	MSW	Trans	\$58.00	Yes

Printed 2/1/2022

*Note: This data was compiled from Annual Reports submitted by permitted N.C. Waste Management facilities for the period July 1, 2019, through June 30, 2020*

Page 2 of 7

**North Carolina Department of Environmental Quality  
Division of Waste Management  
Public and Private Tipping Fees FY 2020-21**

County	Permit Number	Permit Name	Facility Type	Operation Type	Tipping Fee	Fee Incl Tax
Forsyth	3419-TP-	Lowder Recycling And Disposal, LLC	LCID	TP	\$38.00	N/a
Forsyth	3422-TP-	Slater Industries Treatment and Processing Facility	LCID	TP	\$15.00	N/a
Forsyth	3424-TRANSFER-2020	Abbey Green Transfer Station	CD	Trans	\$45.00	No
Forsyth	3425-TP-2011	Winston-Salem, City of Treatment & Processing Site	YW	TP	\$0.00	N/a
Franklin	3503-TRANSFER-	Franklin County Transfer Station	MSW	Trans	\$65.00	Yes
Franklin	3505-MWP-2020	Wall Recycling	CD	MatRecovery	\$50.00	N/a
Franklin	3505-TP-2020	Wall Recycling	CD	TP	\$50.00	N/a
Franklin	3507-TIRETP-2016	PRTI, INC.	Tire	TP	\$0.00	No
Gaston	3606-CDLF-1995	Gaston County C&D Landfill	CD	LF	\$30.00	Yes
Gaston	3606-MSWLF-1997	Gaston County Landfill	MSW	LF	\$38.00	Yes
Gaston	3608-TRANSFER-1993	Waste Management Of Carolinas	MSW	Trans	\$51.23	Yes
Gaston	3615-TP-2018	Trilogy MedWaste Southeast LLC	Medical	TP	\$75.00	Yes
Gaston	3617-MWP-2016	Daniels Sharpsmart, Inc.	Medical	TP	\$0.00	N/a
Graham	3803-TRANSFER-	Graham County Transfer Station	MSW	Trans	\$60.00	Yes
Granville	3901-MSWLF-2012	Oxford Subtitle D MSWLF	MSW	LF	\$37.00	No
Granville	3903TP-TP-2009	John Bryan Yard Waste Recycling	YW	TP	\$45.00	No
Greene	4002-CDLF-1997	Greene County CDLF	CD	LF	\$46.00	Yes
Guilford	4103-CDLF-1998	Greensboro, City of White Street Landfill	CD	LF	\$31.00	No
Guilford	4104-MSWLF-1991	High Point, City of MSW Landfill	MSW	LF	\$44.00	Yes
Guilford	4112-MSWLF-1997	Greensboro, City of White Street Landfill	MSW	LF	\$0.00	No
Guilford	4116-CDLF-2012	WI-High Point Landfill, LLC	CD	LF	\$37.00	Yes
Guilford	4116-MWP-2012	High Point C&D Waste Reclamation	MatRecovery	TP	\$37.00	N/a
Guilford	4117-CDLF-2008	A-1 Sandrock C&D Landfill	CD	LF	\$38.00	Yes
Guilford	4117-TP-2009	A-1 Sandrock Treatment and Processing Facility	CD	TP	\$38.00	Yes
Guilford	4118T-TRANSFER-	Bishop Road Transfer Station	MSW	Trans	\$56.89	Yes
Guilford	4119TP-TIRETP-	Guilford Cty Scrap Tire & White Goods Collection Facility	Tire	TP	\$77.81	Yes
Guilford	4120T-TRANSFER-	Greensboro, City of Transfer Station	MSW	Trans	\$44.00	No
Guilford	4122T-TRANSFER-2012	WI Burnt Poplar Transfer LLC	CD	Trans	\$44.00	Yes
Halifax	4204-CDLF-2013	Halifax County Landfill	CD	LF	\$63.03	Yes
Halifax	4204-TRANSFER-2013	Halifax County Landfill	MSW	Trans	\$63.03	Yes
Halifax	4205T-TRANSFER-1997	Weldon, Town of Transfer Facility	MSW	Trans	\$62.50	Yes
Harnett	4302-CDLF-1998	Harnett County CDLF	CD	LF	\$48.00	Yes
Harnett	4303-CDLF-1997	Harnett Co. Anderson Creek C&D Landfill	CD	LF	\$48.00	Yes
Harnett	4304-TIRELF-1992	Central Carolina Tire Monofill	Tire	LF	\$0.00	No
Harnett	4307T-TRANSFER-1997	Harnett County Transfer Station	MSW	Trans	\$48.00	Yes
Harnett	4308-TIRETP-	Central Carolina Tire Processing	Tire	TP	\$0.00	Yes
Harnett	4309T-TRANSFER-	Anderson Creek Landfill Transfer Station	MSW	Trans	\$48.00	Yes

Printed 2/1/2022

*Note: This data was compiled from Annual Reports submitted by permitted N.C. Waste Management facilities for the period July 1, 2019, through June 30, 2020*

Page 3 of 7

**North Carolina Department of Environmental Quality  
Division of Waste Management  
Public and Private Tipping Fees FY 2020-21**

County	Permit Number	Permit Name	Facility Type	Operation Type	Tipping Fee	Fee Incl Tax
Haywood	4407-MSWLF-1993	Haywood Co White Oak Landfill	MSW	LF	\$23.47	Yes
Haywood	4408-MWP-	Haywood County MWP Facility	MatRecovery	TP	\$55.00	Yes
Henderson	4504T-TRANSFER-1998	Henderson County Transfer Facility	MSW	Trans	\$60.00	Yes
Henderson	4507-TP-	Riverside Stump Dump at Mills River	LCID	TP	\$0.00	N/a
Hertford	4602T-TRANSFER-1995	Hertford County Transfer Station	MSW	Trans	\$80.00	Yes
Hoke	4702-TRANSFER-1994	Hoke County Transfer Station	MSW	Trans	\$52.75	Yes
Iredell	4903-MSWLF-1993	Iredell County Sanitary LF	MSW	LF	\$38.00	No
Iredell	4904T-TRANSFER-1998	Iredell County Transfer Station	MSW	Trans	\$48.00	No
Jackson	5003T-TRANSFER-	Jackson County Scott Creek Transfer Station	MSW	Trans	\$64.00	Yes
Johnston	5103-CDLF-	Johnston County C&D Landfill	CD	LF	\$30.00	Yes
Johnston	5103-MSWLF-	Johnston County Landfill	MSW	LF	\$37.00	Yes
Johnston	5106-TP-2019	West Farms Wood Products T&P	LCID	TP	\$0.00	N/a
Jones	5202-TP-2012	Maysville C&D Recycling & Recovery Facility	CD	TP	\$49.00	Yes
Jones	5203-CDLF-2013	Maysville C & D	CD	LF	\$49.00	Yes
Lee	5304T-TRANSFER-1993	Waste Man. - Lee Co. Transfer Station	MSW	Trans	\$53.96	Yes
Lee	5305-TRANSFER-2013	Sanford Transfer Station	MSW	Trans	\$65.70	Yes
Lenoir	5403-CDLF-1997	Lenoir County CDLF	CD	LF	\$45.00	Yes
Lenoir	5405T-TRANSFER-1998	Lenoir County Transfer Facility	MSW	Trans	\$50.00	Yes
Lenoir	5408-TRANSFER-2014	Deep Run Transfer Station	MSW	Trans	\$54.06	Yes
Lenoir	5409-MSWLF-	Lenoir County MSW Landfill	MSW	LF	\$50.00	Yes
Lincoln	5503-CDLF-1999	Lincoln County C&D Unit	CD	LF	\$32.00	Yes
Lincoln	5503-MSWLF-1986	Lincoln County Landfill	MSW	LF	\$41.00	Yes
Lincoln	5504-CDLF-1999	Lake Norman Landfill	CD	LF	\$53.00	No
Macon	5703-MSWLF-1992	Macon County Landfill Open	MSW	LF	\$66.00	Yes
Macon	5704T-TRANSFER-2008	Highlands Transfer Station	MSW	Trans	\$74.75	Yes
Madison	5803-CDLF-1995	Madison County C&D Unit	CD	LF	\$37.00	Yes
Madison	5803T-TRANSFER-2002	Madison County Transfer	MSW	Trans	\$47.00	Yes
Martin	5901-CDLF-1995	Martin County C&D Landfill	CD	LF	\$40.00	Yes
McDowell	5602T-TRANSFER-1995	McDowell Co Transfer Facility	MSW	Trans	\$60.00	No
Mecklenburg	6013-CDLF-1993	Greenway Waste Solutions at North Meck	CD	LF	\$55.00	Yes
Mecklenburg	6014-TRANSFER-2009	Queen City Transfer Station	MSW	Trans	\$70.00	Yes
Mecklenburg	6016TP-HHW-	North Mecklenburg HHW Facility	YW	TP	\$27.00	N/a
Mecklenburg	6017TP-HHW-	Hickory Grove HHW Recycling Facility	YW	TP	\$27.00	N/a
Mecklenburg	6019-MSWLF-2000	Mecklenburg County Landfill	MSW	LF	\$51.00	Yes
Mecklenburg	6021-TP-	Ron Brewer Wood Recycling Center	LCID	TP	\$0.00	N/a
Mecklenburg	6025-TP-	Soil Supply, Inc.	LCID	TP	\$0.00	N/a
Mecklenburg	6029-TRANSFER-2012	O'Leary Resource Recovery Center	MSW	Trans	\$0.00	No

Printed 2/1/2022

Note: This data was compiled from Annual Reports submitted by permitted N.C. Waste Management facilities for the period July 1, 2019, through June 30, 2020

Page 4 of 7

**North Carolina Department of Environmental Quality  
Division of Waste Management  
Public and Private Tipping Fees FY 2020-21**

County	Permit Number	Permit Name	Facility Type	Operation Type	Tipping Fee	Fee Incl Tax
Mecklenburg	6034-TP-2016	Kamps, Inc.	LCID	TP	\$0.00	N/a
Mecklenburg	6038-TRANSFER-2020	South Charlotte Transfer Station	MSW	Trans	\$70.00	Yes
Montgomery	6202MRF-MWP-	Uwharrie Environmental MRF	MSW	MatRecovery	\$128.13	N/a
Montgomery	6204-MSWLF-1995	Uwharrie Env. Reg. Landfill	MSW	LF	\$55.50	Yes
Montgomery	6204-TP-2011	Uwharrie T&P Facility	YW	TP	\$33.74	N/a
Moore	6301-CDLF-1992	Moore County C&D Landfill	CD	LF	\$59.50	Yes
Moore	6301-TP-2013	Moore County Yard Waste Collection Units	YW	TP	\$28.00	Yes
Moore	6302-TRANSFER-1994	Uwharrie Env Inc/Moore Cty Transfer Station	MSW	Trans	\$51.17	Yes
Nash	6403-CDLF-2000	Nash County C&D Landfill	CD	LF	\$48.00	Yes
Nash	6405T-TRANSFER-2001	Rocky Mount, City of Transfer Station #2	MSW	Trans	\$64.75	No
New Hanover	6504-MSWLF-2017	New Hanover County Landfill	MSW	LF	\$48.00	Yes
New Hanover	6504-MWP-2016	New Hanover County Materials Recovery & Recycling	CD	MatRecovery	\$48.00	Yes
New Hanover	6511-TP-	American Property Experts	LCID	TP	\$0.00	N/a
Onslow	6708-MSWLF-1997	Camp Lejeune MSW Landfill	MSW	LF	\$26.33	No
Onslow	6709-MSWLF-1997	Onslow County Subtitle-D Landfill	MSW	LF	\$57.00	Yes
Onslow	6710-TP-2013	Camp Lejeune T&P	LCID	TP	\$0.00	N/a
Onslow	6712-TRANSFER-2016	Folkstone C&D Recycling Collection/Transfer Facility	CD	Trans	\$62.00	Yes
Orange	6804-CDLF-2005	Orange County CDLF	CD	LF	\$42.00	Yes
Pamlico	6903T-TRANSFER-1993	Pamlico County Transfer Station	MSW	Trans	\$50.50	No
Pasquotank	7002-CDLF-1996	Pasquotank County C&D Landfill	CD	LF	\$53.00	Yes
Pasquotank	7003T-TRANSFER-1994	Pasquotank County Transfer Station	MSW	Trans	\$72.00	Yes
Pender	7103T-TRANSFER-1990	Pender Co Transfer Station	MSW	Trans	\$78.00	Yes
Perquimans	7202T-TRANSFER-1995	Perquimans-Chowan-Gates Transfer	MSW	Trans	\$70.00	Yes
Person	7304-MSWLF-1997	Upper Piedmont Regional Landfill	MSW	LF	\$41.22	No
Pitt	7404-MWP-2016	Pitt County Materials Recovery & Recycling Facility	CD	MatRecovery	\$0.00	Yes
Pitt	7404T-MWP-1996	Pitt County Transfer Station	MSW	Trans	\$50.00	Yes
Pitt	7406T-TRANSFER-2001	EJE Recycling Transfer Station	MSW	Trans	\$51.25	Yes
Pitt	7407-CDLF-2009	C & D Landfill Inc	CD	LF	\$43.00	Yes
Polk	7504T-TRANSFER-2005	Polk County Transfer Station	MSW	Trans	\$50.00	Yes
Randolph	7605T-TRANSFER-2002	Asheboro, City of Recycling/SW Transfer Station	MSW	Trans	\$48.00	Yes
Randolph	7606-CDLF-2021	Gold Hill Road C&D	CD	LF	\$38.00	Yes
Randolph	7606-TP-2021	Gold Hill T&P Unit	CD	TP	\$38.00	Yes
Randolph	7607-MSWLF-2015	Great Oak Landfill	MSW	LF	\$36.47	No
Richmond	7703T-TRANSFER-1994	Richmond County Transfer Facility	MSW	Trans	\$61.75	Yes
Robeson	7803-CDLF-1997	Robeson County CDLF	CD	LF	\$34.50	No
Robeson	7803-MSWLF-1997	Robeson County Landfill	MSW	LF	\$38.50	No
Rockingham	7902T-TRANSFER-1991	Reidsville, City Of Transfer Facility	MSW	Trans	\$36.00	No

Printed 2/1/2022

*Note: This data was compiled from Annual Reports submitted by permitted N.C. Waste Management facilities for the period July 1, 2019, through June 30, 2020*

Page 5 of 7

**North Carolina Department of Environmental Quality  
Division of Waste Management  
Public and Private Tipping Fees FY 2020-21**

County	Permit Number	Permit Name	Facility Type	Operation Type	Tipping Fee	Fee Incl Tax
Rockingham	7903T-TRANSFER-1991	Eden, City of Transfer Station	MSW	Trans	\$36.00	N/a
Rockingham	7904-MSWLF-1995	Rockingham County Landfill	MSW	LF	\$36.00	No
Rowan	8003-MSWLF-1988	Rowan County Landfill	MSW	LF	\$36.00	Yes
Rowan	8004T-TRANSFER-1995	East Spencer Waste Transfer Facility	MSW	Trans	\$46.00	No
Rutherford	8103-CDLF-2002	Rutherford County C&D	CD	LF	\$45.00	Yes
Rutherford	8104T-TRANSFER-1998	Rutherford County Transfer Facility	MSW	Trans	\$62.00	Yes
Sampson	8202-CDLF-1996	Sampson County Disposal, LLC	CD	LF	\$47.06	Yes
Sampson	8202-MSWLF-2000	Sampson County Disposal, LLC	MSW	LF	\$47.06	Yes
Scotland	8301-CDLF-1997	Scotland County CDLF	CD	LF	\$47.25	Yes
Scotland	8302T-TRANSFER-1997	Scotland County Transfer Station	MSW	Trans	\$57.75	Yes
Stanly	8401-CDLF-1997	Albemarle, City of CDLF	CD	LF	\$41.00	No
Stanly	8401-MSWLF-1999	Albemarle, City of Landfill	MSW	LF	\$41.00	No
Surry	8606-MSWLF-1998	Surry County MSWLF	MSW	LF	\$47.00	Yes
Surry	8607-TIRETP-2013	New River Tire Recycling, LLC	Tire	TP	\$0.00	No
Swain	8702T-TRANSFER-	Swain County Transfer Facility	MSW	Trans	\$2.00	Yes
Transylvania	8807-MSWLF-1990	Transylvania County Landfill	MSW	LF	\$60.00	Yes
Union	9001-CDLF-1998	Union County C&D	CD	LF	\$36.00	Yes
Union	9005T-TRANSFER-1999	Union County Transfer Station	MSW	Trans	\$42.00	No
Union	9014-TRANSFER-2014	Waste Connections Monroe Transfer Station	MSW	Trans	\$39.94	N/a
Vance	9102T-TRANSFER-1997	Vance County Transfer Station	MSW	Trans	\$64.24	Yes
Wake	9211T-TRANSFER-1990	Cary, Town of Transfer Station	MSW	Trans	\$0.00	N/a
Wake	9215T-TRANSFER-1994	Waste Management Of Raleigh/Durham Transfer Station	MSW	Trans	\$48.00	Yes
Wake	9217-TRANSFER-1994	WI Garner Transfer Station	MSW	Trans	\$40.14	Yes
Wake	9222-MSWLF-2008	Wake County South Wake MSWLF	MSW	LF	\$32.00	Yes
Wake	9223TP-TP-	Buffaloe Wood Recycling Facility	LCID	TP	\$0.00	N/a
Wake	9224-MWP-2012	Wake Reclamation, LLC	CD	TP	\$38.00	No
Wake	9226-CDLF-2020	Shotwell Landfill, Inc	CD	LF	\$65.00	Yes
Wake	9227T-TRANSFER-2012	Thornton Road Mixed Waste Transfer and Recycling	CD	Trans	\$0.00	No
Wake	9228-CDLF-2001	Red Rock Disposal C&D Landfill	CD	LF	\$40.00	No
Wake	9229T-TRANSFER-2020	Shotwell Transfer Station II	CD	Trans	\$52.00	Yes
Wake	9230-CDLF-2014	Greenway Waste Solutions of Apex, LLC	CD	LF	\$43.50	Yes
Wake	9231-CDLF-2012	Brownfield Road C&D Landfill	CD	LF	\$50.00	No
Wake	9233T-TRANSFER-2008	Raleigh, City of East Wake Transfer Station	MSW	Trans	\$41.00	Yes
Wake	9234-TRANSFER-2012	Waste Industries, LLC	CD	Trans	\$60.00	No
Wake	9237T-TRANSFER-2020	Capital Waste Transfer, LLC	CD	Trans	\$52.00	Yes
Wake	9240-MWP-2017	Elite Waste Services Pristine Water Facility	CD	MatRecovery	\$36.00	N/a
Wake	9241-TRANSFER-2020	Morrisville Transfer Station, LLC	MSW	Trans	\$52.00	Yes

Printed 2/1/2022

*Note: This data was compiled from Annual Reports submitted by permitted N.C. Waste Management facilities for the period July 1, 2019, through June 30, 2020*

Page 6 of 7



**North Carolina Department of Environmental Quality  
Division of Waste Management  
Public and Private Tipping Fees FY 2020-21**

County	Permit Number	Permit Name	Facility Type	Operation Type	Tipping Fee	Fee Incl Tax
Wake	9242-MWP-2020	Wall Recycling - Garner Road	CD	MatRecovery	\$38.00	No
Wake	9242-TRANSFER-2020	Wall Recycling - Garner Road	MSW	Trans	\$47.50	No
Warren	9302T-TRANSFER-1995	Warren County Transfer Station	MSW	Trans	\$67.00	Yes
Washington	9404-CDLF-1996	Washington County C&D Landfill	CD	LF	\$52.00	No
Watauga	9502-LCID-2016	Watauga County Landclearing	LCID	TP	\$59.00	N/a
Watauga	9503T-TRANSFER-1996	Watauga Co Transfer Facility	MSW	Trans	\$59.00	Yes
Wayne	9601-CDLF-1997	Wayne County CDLF	CD	LF	\$31.50	No
Wayne	9606-MSWLF-1998	Wayne County Landfill	MSW	LF	\$31.50	No
Wayne	9607T-TRANSFER-1997	Goldsboro, City of Transfer Station	MSW	Trans	\$31.50	Yes
Wilkes	9704-MSWLF-1993	Wilkes County MSWLF	MSW	LF	\$43.00	Yes
Wilson	9808T-TRANSFER-2000	Black Creek Road Transfer Station	MSW	Trans	\$62.50	Yes
Wilson	9809-CDLF-2004	Wilson County Westside C&D Landfill	CD	LF	\$40.00	Yes
Yadkin	9903T-TRANSFER-1994	Yadkin County Transfer Facility	MSW	Trans	\$70.00	No
Yancey	10003T-TRANSFER-1995	Yancey-Mitchell Transfer Station	MSW	Trans	\$58.68	No

**J. Transfer and Mixed Waste Processing Facilities,  
FY 2020-2021**

<b>Permit #</b>	<b>Facility</b>	<b>2020-2021</b>	<b>Disposal Destination</b>	<b>Permit #</b>
0202T-TRANSFER-1998	Alexander County Transfer Station	23,874	Foothills Environmental Landfill	1403-MSWLF-1998
0303T-TRANSFER-1994	Alleghany County Transfer Facility	11,923	Foothills Environmental Landfill	1403-MSWLF-1998
0603-TRANSFER-	Avery County Transfer Station	17,979	Bristol Landfill VA	U0035-MSWLF-
0703T-TRANSFER-2012	Beaufort Transfer Station	32,573	East Carolina Environmental Regional Landfill	0803-MSWLF-1993
0904T-TRANSFER-1995	Bladen County Transfer Station	22,481	Sampson County Disposal, LLC	8202-MSWLF-2000
10003T-TRANSFER-1995	Yancey-Mitchell Transfer Station	27,256	Foothills Environmental Landfill	1403-MSWLF-1998
1010T-TRANSFER-1997	Brunswick County Transfer Station	142,543	Sampson County Disposal, LLC	8202-MSWLF-2000
1104-TRANSFER-1993	Waste Management Of Asheville	58,504	Haywood Co White Oak Landfill	4407-MSWLF-1993
1104-TRANSFER-1993	Waste Management Of Asheville	49,966	Upstate Regional Landfill SC	U0048-MSWLF-
1108T-TRANSFER-1996	Buncombe County Transfer Station	154,205	Buncombe County MSW Landfill	1107-MSWLF-1996
1108T-TRANSFER-1996	Buncombe County Transfer Station	16,181	Buncombe County C&D Unit	1107-CDLF-1998
1205T-TRANSFER-1998	Burke County Transfer Facility	62,783	Foothills Environmental Landfill	1403-MSWLF-1998
1604-TRANSFER-1993	CRSWMA-Carteret County Transfer Station	125,233	CRSWMA - Long Term Regional Landfill	2509-MSWLF-1999
1805-TRANSFER-2001	GDS Recycling Services	4,334	Blackburn Resource Recovery Landfill Facility	1803-MSWLF-1997
1808T-TRANSFER-	Hickory, City of Transfer Station	28,159	Blackburn Resource Recovery Landfill Facility	1803-MSWLF-1997
1912-TP-2020	Pinnacle Waste Goldson Facility	1,895	Great Oaks Landfill	7607-MSWLF-2015
2003-TRANSFER-2020	Regional Disposal and Metal	362	Cherokee County MSW Facility	2002-MSWLF-1998
2003-TRANSFER-2020	Regional Disposal and Metal	252	Pine Bluff Landfill	U0033-MSWLF-
2101T-TRANSFER-2001	Edenton, Town of Transfer Station	3,803	East Carolina Environmental Regional Landfill	0803-MSWLF-1993
2202T-TRANSFER-1997	Clay County Transfer Station	5,774	R & B Landfill	U0038-MSWLF-
2403T-TRANSFER-1997	Columbus County Transfer Station	41,796	Sampson County Disposal, LLC	8202-MSWLF-2000
2404-TRANSFER-2020	Big D T&P Facility	5,598	Marion Co. C & D Reclamation	U0124-CDLF-
2510T-TRANSFER-1997	Cherry Point Transfer Station	3,099	CRSWMA - Long Term Regional Landfill	2509-MSWLF-1999
2609-TRANSFER-	Fayetteville, City of Transfer Station	204,971	Sampson County Disposal, LLC	8202-MSWLF-2000
2613-TRANSFER-2010	AAA Hauling Of NC Inc	2,915	Cumberland County Landfill	2601-MSWLF-1997
2703T-TRANSFER-1996	Currituck Transfer Station	30,300	East Carolina Environmental Regional Landfill	0803-MSWLF-1993
2705T-TRANSFER-2011	Soundside C&D Waste Transfer & Recycling Cent	7,652	Atlantic Waste Disposal, Inc.	U0039-MSWLF-
2706-TRANSFER-2013	Bay Disposal, LLC	22,833	Hampton Roads Recovery Center VA	U0117-CDLF-
2805T-TRANSFER-	Dare County Transfer Station	62,373	East Carolina Environmental Regional Landfill	0803-MSWLF-1993

Report Printed: 2/8/2022

North Carolina Solid Waste (July 2020 to June 2021) - Transfer Report

Page 1 of 5

**Transfer and Mixed Waste Processing Facilities, FY 2020-2021**

Permit #	Facility	2020-2021	Disposal Destination	Permit #
3103-TRANSFER-2007	Duplin County Transfer Station	44,439	Sampson County Disposal, LLC	8202-MSWLF-2000
3212-TRANSFER-2014	Durham, City of Transfer Station	166,610	Sampson County Disposal, LLC	8202-MSWLF-2000
3212T-TRANSFER-1999	Durham, City of Transfer Station	166,610	Sampson County Disposal, LLC	8202-MSWLF-2000
3214T-TRANSFER-2001	Stone Park Court Transfer Station	176,641	Sampson County Disposal, LLC	8202-MSWLF-2000
3214T-TRANSFER-2001	Stone Park Court Transfer Station	34,794	Red Rock Disposal C&D Landfill	9228-CDLF-2001
3217-MWP-2019	Wall Recycling Holman Street Facility	54,534	Red Rock Disposal C&D Landfill	9228-CDLF-2001
3302T-TRANSFER-1998	Edgecombe County Transfer Station	21,762	East Carolina Environmental Regional Landfill	0803-MSWLF-1993
3416T-TRANSFER-	Overdale Road Transfer Station	72,052	Great Oak Landfill	7607-MSWLF-2015
3416T-TRANSFER-	Overdale Road Transfer Station	56,993	Uwharrie Env. Reg. Landfill	6204-MSWLF-1995
3424-TRANSFER-2020	Abbey Green Transfer Station	26,120	A-1 Sandrock C&D Landfill	4117-CDLF-2008
3424-TRANSFER-2020	Abbey Green Transfer Station	14,370	WI-High Point Landfill, LLC	4116-CDLF-2012
3503-TRANSFER-	Franklin County Transfer Station	45,649	Upper Piedmont Regional Landfill	7304-MSWLF-1997
3505-MWP-2020	Wall Recycling	19,861	Brownfield Road C&D Landfill	9231-CDLF-2012
3505-TP-2020	Wall Recycling	19,861	Brownfield Road C&D Landfill	9231-CDLF-2012
3608-TRANSFER-1993	Waste Management Of Carolinas	42,653	Richland Landfill, Inc.	U0050-MSWLF-
3608-TRANSFER-1993	Waste Management Of Carolinas	8,781	BFI-Charlotte Mtr Speedway Landfill V	1304-MSWLF-1992
3803-TRANSFER-	Graham County Transfer Station	7,129	Haywood Co White Oak Landfill	4407-MSWLF-1993
4116-MWP-2012	High Point C&D Waste Reclamation	338	WI-High Point Landfill, LLC	4116-CDLF-2012
4118T-TRANSFER-	Bishop Road Transfer Station	146,403	Uwharrie Env. Reg. Landfill	6204-MSWLF-1995
4120T-TRANSFER-	Greensboro, City of Transfer Station	230,593	Great Oak Landfill	7607-MSWLF-2015
4122T-TRANSFER-2012	WI Burnt Poplar Transfer LLC	69,826	Uwharrie Env. Reg. Landfill	6204-MSWLF-1995
4122T-TRANSFER-2012	WI Burnt Poplar Transfer LLC	265	Sampson County Disposal, LLC	8202-MSWLF-2000
4204-TRANSFER-2013	Halifax County Landfill	18,700	Atlantic Waste Disposal, Inc. VA	U0039-MSWLF-
4205T-TRANSFER-1997	Weldon, Town of Transfer Facility	59,936	Sampson County Disposal, LLC	8202-MSWLF-2000
4307T-TRANSFER-1997	Harnett County Transfer Station	37,623	Sampson County Disposal, LLC	8202-MSWLF-2000
4309T-TRANSFER-	Anderson Creek Landfill Transfer Station	29,231	Sampson County Disposal, LLC	8202-MSWLF-2000
4408-MWP-	Haywood County MWP Facility	22,345	Haywood Co White Oak Landfill	4407-MSWLF-1993
4504T-TRANSFER-1998	Henderson County Transfer Facility	118,097	Union County (SC) Landfill SC #442441-110	U0048-MSWLF-
4602T-TRANSFER-1995	Hertford County Transfer Station	7,680	East Carolina Environmental	0803-MSWLF-1993
4702-TRANSFER-1994	Hoke County Transfer Station	36,778	Sampson County Disposal, LLC	8202-MSWLF-2000
4904T-TRANSFER-1998	Iredell County Transfer Station	66,244	Iredell County Sanitary LF	4903-MSWLF-1993

Report Printed: 2/8/2022

North Carolina Solid Waste (July 2020 to June 2021) - Transfer Report

Page 2 of 5

**Transfer and Mixed Waste Processing Facilities, FY 2020-2021**

Permit #	Facility	2020-2021	Disposal Destination	Permit #
5003T-TRANSFER-	Jackson County Scott Creek Transfer Station	34,787	R & B Landfill	U0038-MSWLF-
5202-TP-2012	Maysville C&D Recycling & Recovery Facility	35,328	Maysville C & D	5203-CDLF-2013
5202-TP-2012	Maysville C&D Recycling & Recovery Facility	17	CRSWMA - Long Term Regional Landfill	2509-MSWLF-1999
5304T-TRANSFER-1993	Waste Man. - Lee Co. Transfer Station	33,223	Great Oak Landfill	7607-MSWLF-2015
5305-TRANSFER-2013	Sanford Transfer Station	63,568	Sampson County Disposal, LLC	8202-MSWLF-2000
5405T-TRANSFER-1998	Lenoir County Transfer Facility	29,741	East Carolina Environmental Regional Landfill	0803-MSWLF-1993
5408-TRANSFER-2014	Deep Run Transfer Station	40,477	Sampson County Disposal, LLC	8202-MSWLF-2000
5602T-TRANSFER-1995	McDowell Co Transfer Facility	83,394	Foothills Environmental Landfill	1403-MSWLF-1998
5704T-TRANSFER-2008	Highlands Transfer Station	10,725	Macon County Landfill Open	5703-MSWLF-1992
5803T-TRANSFER-2002	Madison County Transfer	11,316	Lakeway Recycling & Sanitation, Inc.	U0051-MSWLF-
6014-TRANSFER-2009	Queen City Transfer Station	293,693	Chambers Development of North Carolina, I	0403-MSWLF-2010
6014-TRANSFER-2009	Queen City Transfer Station	49,861	Richland Landfill, Inc. SC	U0050-MSWLF-
6029-TRANSFER-2012	O'Leary Resource Recovery Center	31,720	Chambers Development of North Carolina, I	0403-MSWLF-2010
6038-TRANSFER-2020	South Charlotte Transfer Station	58,389	Chambers Development of North Carolina, I	0403-MSWLF-2010
6038-TRANSFER-2020	South Charlotte Transfer Station	8,163	Richland Landfill, Inc. SC	U0050-MSWLF-
6302-TRANSFER-1994	Uwharrie Env Inc/Moore Cty Transfer Station	55,566	Uwharrie Env. Reg. Landfill	6204-MSWLF-1995
6405T-TRANSFER-2001	Rocky Mount, City of Transfer Station #2	79,844	East Carolina Environmental Regional Landfill	0803-MSWLF-1993
6504-MWP-2016	New Hanover County Materials Recovery & Recy	5,437	New Hanover County Landfill	6504-MSWLF-2017
6903T-TRANSFER-1993	Pamlico County Transfer Station	15,962	CRSWMA - Long Term Regional Landfill	2509-MSWLF-1999
7003T-TRANSFER-1994	Pasquotank County Transfer Station	25,906	Atlantic Waste Disposal, Inc.	U0039-MSWLF-
7003T-TRANSFER-1994	Pasquotank County Transfer Station	1,554	East Carolina Environmental Regional Landfill	0803-MSWLF-1993
7103T-TRANSFER-1990	Pender County Transfer Station	28,781	Sampson County Disposal, LLC	8202-MSWLF-2000
7202T-TRANSFER-1995	Perquimans-Chowan-Gates Transfer	25,752	East Carolina Environmental Regional Landfill	0803-MSWLF-1993
7404-MWP-2016	Pitt County Materials Recovery & Recycling Facilit	18,020	C & D Landfill Inc	7407-CDLF-2009
7404T-MWP-1996	Pitt County Transfer Station	120,377	East Carolina Environmental Regional Landfill	0803-MSWLF-1993
7406T-TRANSFER-2001	EJE Recycling Transfer Station	26,082	East Carolina Environmental	0803-MSWLF-1993
7504T-TRANSFER-2005	Polk County Transfer Station	22,407	Union County Landfill SC	U0048-MSWLF-
7605T-TRANSFER-2002	Asheboro, City of Recycling/SW Transfer Station	5,740	Great Oak Landfill	7607-MSWLF-2015
7606-TP-2021	Wall Recycling Facility	10,859	Gold Hill Road C&D	7606-CDLF-2021
7703T-TRANSFER-1994	Richmond County Transfer Facility	38,731	Uwharrie Env. Reg. Landfill	6204-MSWLF-1995
7902T-TRANSFER-1991	Rockingham County Transfer Facility	7,310	Rockingham County Landfill	7904-MSWLF-1995

**Transfer and Mixed Waste Processing Facilities, FY 2020-2021**

Permit #	Facility	2020-2021	Disposal Destination	Permit #
7903T-TRANSFER-1991	Eden, City of Transfer Station	7,740	Rockingham County Landfill	7904-MSWLF-1995
8004T-TRANSFER-1995	East Spencer Waste Transfer Facility	46,660	Great Oak Landfill	7607-MSWLF-2015
8104T-TRANSFER-1998	Rutherford County Transfer Facility	48,870	Foothills Environmental Landfill	1403-MSWLF-1998
8302T-TRANSFER-1997	Scotland County Transfer Station	32,885	Uwharrie Env. Reg. Landfill	6204-MSWLF-1995
8702T-TRANSFER-	Swain County Transfer Facility	9,699	R & B Landfill GA	U0038-MSWLF-
9005T-TRANSFER-1999	Union County Transfer Station	134,209	Chambers Development of North Carolina, I	0403-MSWLF-2010
9014-TRANSFER-2014	Waste Connections Monroe Transfer Station	122,312	Chambers Development of North Carolina, I	0403-MSWLF-2010
9102T-TRANSFER-1997	Vance County Transfer Station	52,271	Upper Piedmont Regional Landfill	7304-MSWLF-1997
9211T-TRANSFER-1990	Cary, Town of Transfer Station	1,742	Wake County South Wake MSWLF	9222-MSWLF-2008
9215T-TRANSFER-1994	Waste Management Of Raleigh/Durham Transfer	69,805	Great Oak Landfill	7607-MSWLF-2015
9217-TRANSFER-1994	WI Garner Transfer Station	40,477	Sampson County Disposal, LLC	8202-MSWLF-2000
9224-MVWP-2012	Wake Reclamation, LLC	48,783	Brownfield Road C&D Landfill	9231-CDLF-2012
9227T-TRANSFER-2012	Thornton Road Mixed Waste Transfer and Recycli	65,365	Upper Piedmont Regional Landfill	7304-MSWLF-1997
9227T-TRANSFER-2012	Thornton Road Mixed Waste Transfer and Recycli	110	Brunswick Waste Management Facility	U0024-MSWLF-
9229T-TRANSFER-2020	Shotwell Transfer Station II	60,692	Shotwell Landfill, Inc	9226-CDLF-2020
9233T-TRANSFER-2008	Raleigh, City of East Wake Transfer Station	370,275	Wake County South Wake MSWLF	9222-MSWLF-2008
9234-TRANSFER-2012	Wake Transfer Station	43,327	Brownfield Road C&D Landfill	9231-CDLF-2012
9237T-TRANSFER-2020	Capitol Waste Transfer, LLC	40,298	Shotwell Landfill, Inc	9226-CDLF-2020
9240-MVWP-2017	Elite Waste Services Pristine Water Facility	70,943	Red Rock Disposal C&D Landfill	9228-CDLF-2001
9241-TRANSFER-2020	Morrisville Transfer Station, LLC	47,388	Shotwell Landfill, Inc	9226-CDLF-2020
9242-MVWP-2020	Wall Recycling - Garner Road	11,757	Brownfield Road C&D Landfill	9231-CDLF-2012
9242-TRANSFER-2020	Wall Recycling - Garner Road	4,052	Upper Piedmont Regional Landfill	7304-MSWLF-1997
9302T-TRANSFER-1995	Warren County Transfer Station	7,793	Brunswick Waste Management Facility VA	U0024-MSWLF-
9503T-TRANSFER-1996	Watauga Co Transfer Facility	54,375	Advanced Disposal Eco-Safe Landfill	U0118-MSWLF-
9607T-TRANSFER-1997	Goldsboro, City of Transfer Station	12,436	Wayne County Landfill	9606-MSWLF-1998
9808T-TRANSFER-2000	Black Creek Road Transfer Station	141,167	Sampson County Disposal, LLC	8202-MSWLF-2000
9903T-TRANSFER-1994	Yadkin County Transfer Facility	59,814	Foothills Environmental Landfill	1403-MSWLF-1998
U0045-TRANS-	Fort Mill Transfer Station SC #453323-6001	159,324	BFI-Charlotte Mtr Speedway Landfill V	1304-MSWLF-1992
U0045-TRANS-	Fort Mill Transfer Station SC #453323-6001	15,476	Lake Norman Landfill	5504-CDLF-1999
U0107-TRANS-	First Piedmont Corporation Ringgold Transfer Sta	9,516	Upper Piedmont Reg Landfill	7304-MSWLF-1997

**Transfer and Mixed Waste Processing Facilities, FY 2020-2021**

---

<b>Permit #</b>	<b>Facility</b>	<b>2020-2021</b>	<b>Disposal Destination</b>	<b>Permit #</b>
<b>Total</b>		<b>6,056,822</b>		

---

*Permit #'s beginning with "U" represent unpermitted or out-of-state facilities.*



**North Carolina Department of Transportation  
Materials and Tests Unit  
Resource Conservation Program**



**K. Recycling and Solid Waste Management Report  
For Highway Construction,  
Maintenance Projects, and  
Office Products**



**State Fiscal Year 2020-2021**

---

**For more information regarding this report, please contact:**  
Steven J. Bolyard at 919-329-4601 or [sjbolyard@ncdot.gov](mailto:sjbolyard@ncdot.gov)





## North Carolina Department of Transportation Materials and Tests Unit Resource Conservation Program



### INTRODUCTION

This report is a summary of the recycling and solid waste management efforts on highway construction and maintenance projects within the North Carolina Department of Transportation (NCDOT) for State Fiscal Year (FY) 2021 (July 1, 2020 - June 30, 2021) as required by NC General Statute (G.S.) 136-28.8(g) and G.S. 130A-309.14(3). These statutes mandate that the Department prepare an annual report on the amounts and types of recycled materials specified or used in construction and maintenance projects during the previous state fiscal year and review of bid procedures, respectively. The types of recycled materials incorporated into this report would routinely contribute to the consumer and industrial waste streams if not reused/recycled, compounding the problem of declining space in landfills, and resources.

Efforts to utilize recycled and solid waste materials are in response to the requirements of G.S. 136-28.8(b) which mandates the Department use recycled materials in highway projects, where possible. All applications of recycled materials are to be consistent with economic feasibility, applicable engineering and environmental quality standards. In addition, the Department continues to comply with Chapter 136 of the General Statutes to encourage the purchase or use of reusable, refillable, repairable, more durable, and less toxic supplies, and products.

In addition to recycled/recyclable materials from Department construction and maintenance activities, this report also contains information regarding common recyclable items such as glass, plastics, aluminum cans, office paper, etc. that were previously reported separately. Requirements for the submission of this office and rest area data are required by G.S. 130A-309.07 through 309.14, G.S. 143-58.2(f), and Executive Order 156.

One new component that has been included in this year's report is the addition of recycling data from the NCDOT Roadside Environmental Unit's (REU) Litter Cleanup Programs. There are a total of five programs that remove both litter and recyclable materials that are collected along the Right-of-Way of various NCDOT roadways every year. Only the recycled portion of which is being reported here.

### RESEARCH

NCDOT is continuously looking for new and innovative ways to reuse materials, reduce waste, recycle used products, and use products comprised of recycled content. To improve the types of materials recycled, their quantities, and improve overall accuracy of data collection, the Resource Conservation Program (RCP) Engineer has been seeking funding opportunities for new research ideas. However, due to recent events regarding the COVID-19 situation and current funding limitations, further pursuit of this proposed research project has been put on hold. The RCP Engineer will continue to evaluate possible changes to the composition of the recycled material data collected without a formal research project.





**North Carolina Department of Transportation  
Materials and Tests Unit  
Resource Conservation Program**



## **BID PROCEDURE REVIEW**

The Department continues to review bidding procedures and processes yearly to encourage the purchase and use of recycled and reusable products and practices in construction and maintenance projects. Section 104-13 of the NCDOT Standard Specifications for Roads and Structures encourages Contractors to not only use recycled or solid waste materials in their projects, but also allows them the opportunity to initiate and develop the use of recycled products and construction methods that promotes sustainability. Furthermore, the contractor is required to report the use of recycled materials by July 1<sup>st</sup> each year.

## **DATA COLLECTION**

All offices submitted data for this report via an online webform. The online [webform](#) is separated into two sections, one for the “construction and maintenance” data, and one for “DOT/DMV Offices and Rest Areas” data (formerly the “3R Report”).

The totality of data included in this report comes from three separate sources:

1. HiCAMS (Highway Construction and Materials System) database,
2. Various NCDOT Offices (entered in a SharePoint form), and
3. NCDOT Roadside Environmental Unit’s Litter Cleanup Programs

The data reported in Table 1 from HiCAMS is denoted by an asterisk (\*). HiCAMS is NCDOT’s main repository of project and material level information. The HiCAMS information however, is not conclusive, as many county maintenance project materials are not included. The online data collection form that was implemented in FY 2017 was adjusted to collect these materials that would not traditionally be found in HiCAMS. Contractor data reporting continues to be an area in which the RCP Engineer is working on additional methods to increase compliance. NCDOT Standard Specification Section 104-13 states that contractors are to report the quantities of reused or recycled materials for each contract and any practice that minimized the environmental impacts by July 1<sup>st</sup> each year, but the reporting response rate remains low.

The data reported in Table 1 are all rounded down to the nearest whole number for each item. Several important points regarding data collection need to be made for clarification and consistency purposes:

1. The total amount of asphalt placed containing any quantity of RAS (Section 1) was 1,252,062 tons. Assuming that the average RAS content in these asphalt types is 3.5%, the total estimated RAS quantity is 43,822 tons.
2. The glass beads (Section 5) contained in pavement markings can come from recycled sources, however the exact percentage and quantity is not completely known. Therefore, the entire quantity of glass beads is currently listed as a recycled/recyclable product.
3. The Plastics section (Section 6) includes products that contain recycled components and products that could be recycled in the future. The plastic pipe component is composed of all dimensions and compositions of plastic pipe. The



**North Carolina Department of Transportation  
Materials and Tests Unit  
Resource Conservation Program**



exact amount of recycled plastic and recyclable plastic cannot be determined given the limited amount of data present. Therefore, all plastic pipe types and sizes were combined in a single category.

4. The Metals section (Section 8) is presumed to be composed of steel. However, various grades and types of steels are included, and our office cannot verify that this section does not include other metals such as Aluminum. Furthermore, the materials listed do not specify a recycled content amount. The materials are included as a product that will be, or could be recycled in the future, and one that contains an unknown quantity of recycled metals presently. It is therefore included as both a recyclable product and a recycled product.
5. Scrap metal is listed as one line item, some of the scraps are presumed to be recycled guardrail, sheet piles, and pipes, but their individual quantities cannot be determined at this time.

**Table 1: NCDOT Recycled Products & Solid Waste Utilization in Construction & Maintenance Projects**

Product Category / Description	Quantity	Unit of Measure
<b>1-Asphalt:</b>		
Reclaimed Asphalt Pavement (RAP)	1,086,102 <sup>^</sup>	Tons
Reclaimed Asphalt Shingles (RAS)	43,822 <sup>^</sup>	Tons
<b>2-Organics:</b>		
Mulch (wood)	71,561	Cubic Yards
Mulch (hydromulch)	50,000	Bales
Earth/Soil Fill (not for compost)	239	Tons
Vegetative Debris (not for compost)	813	Tons
Silt Fence Posts	105,800	Each
Scrap Wood/Lumber/Piles/Posts	16	Tons
Wood Pallets	52	Each
<b>3-Coal Combustion Products:</b>		
Fly Ash	107 <sup>^</sup>	Tons
<b>4-Concrete:</b>		
Recycled Concrete	149,533	Tons
<b>5-Glass:</b>		
Glass Beads	6,002 <sup>^</sup>	Tons
<b>6-Plastics:</b>		
Plastic Guardrail Offset Blocks	321,279 <sup>^</sup>	Each
Plastic Pipe (All Types and Sizes)	202,312 <sup>^</sup>	Linear Feet
Type III Barricades	17,504 <sup>^</sup>	Linear Feet
<b>7-Rubber:</b>		
Tire Sidewalls	83,640 <sup>^</sup>	Each
<b>8-Metals:</b>		
Steel Beams	155	Each
Overhead Signal Structures	5	Each
Scrap Metal	591	Tons
Cable Guiderail	880,773 <sup>^</sup>	Linear Feet
Guardrail	323,370 <sup>^</sup>	Linear Feet



**North Carolina Department of Transportation  
Materials and Tests Unit  
Resource Conservation Program**



**FUTURE PLANNED WORK**

Future data collection and reporting efforts will include several updates to the current data collection and reporting formats. These planned changes include:

- Adding charts and graphs of the past several reports' recycling totals to depict recycling trends in such products over time
- A separation into three distinct tables of the following product categories:
  - Products currently recycled by NCDOT
  - Recyclable products that can/could be recycled in the future
  - Products which were recycled by other entities in conjunction with NCDOT projects
- Modifying the data inputs and reporting capabilities of the NCDOT HiCAMS system to better capture constituent data, and thereby increasing the granularity of data included in this report.



**North Carolina Department of Transportation  
Materials and Tests Unit  
Resource Conservation Program**



Signposts	58,676	Each
Signs	17	Tons

(\* Data pulled from HiCAMS as of 9/10/2021  
 (^) Data pulled from HiCAMS and combined with data reported by  
 NCDOT field offices on 9/17/2021

The data reported in Table 2 are all rounded down to the nearest whole number for each item. Several offices and rest areas report their recycling report data as comingled recycling. As such, it is not possible to determine the quantities of each constituent material, and therefore a “comingled” product line is listed in Table 2.

**Table 2: NCDOT Recycled Materials from NCDOT Offices and Rest Areas  
(formerly the “3R Report” data)**

Product Category	Quantity	Unit of Measure
Office Paper	36,605	Pounds
Aluminum Cans	7,997	Pounds
Plastic - Soda/Drink Bottles	12,146	Pounds
Plastic - Other than Bottles	879	Pounds
Glass Bottles	2,195	Pounds
Cardboard	213,095	Pounds
Fluorescent Light Bulbs	2,025	Each
Appliances (Various)	51	Each
Toner Cartridges	363	Each
Petroleum Products	13,686	Gallons
Pesticide Containers	1,260	Each
Batteries	40,467	Pounds
Comingled Recycling	11,869	Pounds

The total weight of office and rest area recycling is 325,253 pounds. This total does not include items for which the unit of measure for a recycled item was listed as each or gallon. Table 3 contains the reported recycling data from the NCDOT Roadside Environmental Unit’s various litter cleanup programs.

**Table 3: Comingled Recycling from NCDOT Roadside Environmental Unit’s Litter  
Cleanup Programs**

REU Program	Quantity (lbs.)
Adopt-A-Highway	91,710
Contracted Removal	477,720
NCDOT Personnel	28,635
Sponsor-A-Highway	202,095
Other	8,655
<b>Total</b>	<b>808,815</b>