

# Annual Report to the North Carolina General Assembly

---



## Division of Waste Management

**January 2019**

N.C. Department of Environmental Quality  
Division of Waste Management  
<https://deq.nc.gov/about/divisions/waste-management>

Roy Cooper Governor

Michael S. Regan  
Secretary  
N. C. Department of Environmental Quality

Michael E. Scott  
Director  
Division of Waste Management

DEQ  
Division of Waste Management  
1646 Mail Service Center  
Raleigh, NC 27699-1646  
(919) 707-8200

# Table of Contents

<b>Chapter I: Brownfields Program.....</b>	<b>1</b>
A. Executive Summary .....	1
B. Program Background.....	2
C. Program Status .....	3
D. Program Inventory .....	5
1. Finalized Brownfields Agreements .....	5
2. Active Eligible Projects.....	5
3. Projects Pending Eligibility.....	5
E. Improving Effectiveness .....	5
F. Fund Status.....	6
G. Further Information.....	7
<b>Chapter II: Dry-Cleaning Solvent Cleanup Act.....</b>	<b>8</b>
A. Executive Summary .....	8
B. Program Activity.....	9
1. Site Cleanups.....	9
2. Sites in the Program .....	9
3. Site Prioritization System.....	12
4. Vapor Intrusion .....	12
5. Investigation of Potential New Sites .....	13
6. Identified Contamination Sites.....	13
7. DSCA Contracts.....	13
8. Customer Service Initiatives .....	14
C. Facility Compliance .....	15
D. Program Financial Status and Projections.....	16
1. Fund Receipts and Disbursements .....	16
2. Estimated Future Assessment and Remediation Expenditures .....	17
E. DSCA Administrative Costs .....	19
<b>Chapter III: Hazardous Waste Program.....</b>	<b>21</b>
A. Executive Summary .....	21
B. Hazardous Waste Management Program .....	21
1. Hazardous Waste Generation, Management and Remediation .....	22
2. Compliance and Enforcement .....	25
3. Information Management.....	25
4. Hazardous Waste Program Development.....	25
5. Hazardous Waste Reduction Initiatives.....	26
6. Cost of Hazardous Waste Management Program.....	26
C. Resident Inspector Program .....	26
1. Executive Summary .....	26

2.	Program Description.....	27
3.	Program Funding.....	27
4.	Program Results .....	27
D.	Mercury Switch Removal Program.....	29
1.	Executive Summary .....	29
2.	Program Description.....	29
3.	Program Funding.....	30
4.	Program Results .....	31
	<b>Chapter IV: Inactive Hazardous Sites Program.....</b>	<b>32</b>
A.	Executive Summary .....	32
B.	Inactive Hazardous Sites Inventory and the Inactive Hazardous Waste Sites Priority List.....	34
C.	Sites that May or Are Known to Require Use of the Inactive Hazardous Sites Cleanup Fund.....	36
D.	Federal National Priorities List Sites Requiring a State Cost Share .....	44
E.	Responsible Party Voluntary Site Remedial Action.....	48
F.	Imminent Hazard Sites .....	55
G.	Summary of the Inactive Hazardous Sites Cleanup Fund (Fund 6372 and 6379) and the National Priorities List Cost Share Fund (Fund 6375).....	63
	<b>Chapter V: Solid Waste and Materials Management.....</b>	<b>67</b>
A.	Executive Summary .....	68
B.	Key Findings .....	69
C.	Solid Waste Management.....	71
1.	Municipal Solid Waste (MSW) and Construction and Demolition (C&D) Landfill Disposal .....	71
2.	Coal Combustion Residual (CCR) and Product (CCP) Generation, Disposal and Reuse .....	73
3.	Solid Waste Tax.....	74
D.	Municipal Solid Waste Landfill Capacity .....	75
1.	Industrial Landfill Disposal .....	76
2.	Composting and Mulching .....	76
3.	Land Application.....	77
4.	Medical Waste .....	78
5.	Household Hazardous Waste.....	79
6.	Facility Inspections.....	80
7.	Non-Facility Inspections and Evaluations .....	81
8.	Facility Operator Training and Public Outreach.....	83
E.	Local Government Waste Reduction Activities and Recycling Markets .....	83
1.	Source Reduction and Reuse Programs .....	83
2.	Local Government Recovery.....	84
3.	Recovery of Particular Materials .....	85

4.	Recovery of Traditional Materials.....	86
5.	Recovery of Construction and Demolition Materials .....	88
6.	Plastic Recycling in North Carolina .....	89
7.	Collection of Commingled Recyclables .....	91
8.	Public Electronics Recycling.....	93
9.	Types of Public Recycling Efforts.....	95
10.	Public Curbside Recycling Programs in North Carolina.....	95
11.	Special Waste Management.....	96
12.	Yard Waste Management.....	98
13.	Recycling Markets and Prices.....	99
14.	Recycling Market Developments in FY 2017-18 .....	103
F.	Scrap Tire Management Program.....	103
1.	Scrap Tire Management .....	103
2.	County Tire Disposal.....	104
3.	Tire Recycling .....	105
G.	White Goods Management.....	108
1.	White Goods Tax Collection and Distributions.....	108
2.	White Goods Disposal Account .....	109
H.	Abandoned Manufactured Homes (AMH) Program .....	109
1.	AMH Grants Awarded by Fiscal Year .....	110
2.	AMH Program Statistics.....	110
3.	Program Participant Highlights, FY 2017-18.....	111
4.	Additional Information on the AMH Program .....	111
I.	Electronics Management Program .....	112
1.	Manufacturers' Responsibilities.....	112
2.	Retailers' Responsibilities .....	113
3.	State Agencies and Governmental Entities Responsibilities .....	113
4.	Recycling Rates Within North Carolina .....	113
5.	Compliance and Enforcement of Electronics Laws.....	114
6.	Electronics Management Fund .....	115
J.	Department of Administration - Environmentally Preferred Purchasing .....	117
1.	Solicitations advertised by the Division .....	117
2.	North Carolina E-Procurement @ Your Service .....	118
3.	Purchasing Compliance Reviews .....	118
4.	Procurement Training.....	118
5.	IPS (Interactive Purchasing System), North Carolina Business Invitation Delivery System (NCBIDS) & electronic Vendor Portal (eVP).....	118
6.	Examples of Sustainable Open Market Awards .....	119
7.	Statewide Term Contracts .....	120
8.	Items Aiding Waste Reduction Purchased by State Agencies through Term Contracts and Open Market Purchases .....	125
K.	Department of Transportation - Recycling and Solid Waste Management Report for Highway Construction and Maintenance Projects.....	127
1.	Research .....	127

2. Bid Procedure Review .....	127
3. Data Collection.....	128

**Listing of Tables**

**Chapter I: Brownfields Program**

Table 1. Brownfields Property Reuse Act Implementation Account Balances .....	6
---	---

**Chapter II: Dry-Cleaning Solvent Cleanup Act**

Table 1. DSCA-Certified Site Status ( <i>through June 30, 2018</i> ) .....	10
Table 2. Classifications of DSCA-Certified Sites ( <i>through June 30, 2018</i> ).....	11
Table 3. DSCA Site Cleanup Statistics.....	11
Table 4. DSCA Fund through FY 2017-18.....	17
Table 5. Historic DSCA Fund Statistics .....	18

**Chapter III: Hazardous Waste Program**

Table 1. Resident Inspector Program Commercial Hazardous Waste Facilities' Data FY 2017-18 .....	28
---	----

**Chapter IV: Inactive Hazardous Sites Program**

Table 1. Inactive Hazardous Sites Inventory List of New Sites FY 2017-18.....	35
Table 2. Inactive Hazardous Sites Inventory List of Sites Assigned No Further Action Status During FY 2017-18 .....	36
Table 3. Summary of 44 Inactive Hazardous Sites Cleanup Fund Expenditures FY 2017-18 .....	37
Table 4. North Carolina National Priorities List Sites Part I: Sites Where Federal Trust Fund/North Carolina Cost Share is Required .....	45
Table 4. North Carolina National Priorities List Sites Part II: Responsible Party-Funded Cleanups.....	47
Table 5. 178 Voluntary Party Remedial Actions Under Administrative Agreements During FY 2017-18.....	49
Table 6. 78 Ongoing Division-Directed Responsible Party Assessments/Cleanups with Administrative Agreements Pending During FY 2017-18.....	53
Table 7. Summary of 27 Imminent Hazard Sites.....	55

**Chapter V: Solid Waste and Materials Management**

Table 1. Coal Combustion Wastes and Landfill Disposal .....	73
Table 2. North Carolina's Per Capita Disposal Rate .....	75
Table 3. Local Source Reduction / Reuse Programs, FY 2013-14 to FY 2017-18.....	84
Table 4. Local Government Recovery (Tons) FY 2008-09 through FY 2012-13 .....	84
Table 5. Local Government Recovery (Tons) FY 2013-14 through FY 2017-18 .....	85
Table 6. Constituents of the Average Ton of Commingled Recyclables in North Carolina Since FY 2013-14 .....	92

Table 7. Types of Local Government Electronics Recycling Programs.....	93
Table 8. Local Government Special Waste Management, FY 2013-14 to FY 2017-18.....	97
Table 9. Local Government Yard Waste Management FY 2016-17 and FY 2017-18.....	99
Table 10. Recycling Market Prices Received by Major N.C. Processors, FY 2017-18 .....	101
Table 11. Distributions of Scrap Tire Tax Revenue .....	104
Table 12. Scrap Tire Management Account .....	104
Table 13. Final Disposal/Recycling of Tires (tons) .....	105
Table 14. Scrap Tire Cost Over-Run October-March Grants Awarded July 2017.....	106
Table 15. County Scrap Tire Cost Over-Run April-September Grants Awarded February 2018 .....	106
Table 16. Nuisance Tire Sites Clean-Ups in 14 Counties.....	108
Table 17. White Goods Tax Collection/Distributions .....	109
Table 18. Counties that Forfeited Their White Goods Distributions.....	109
Table 19. AMH Grants Awarded by Year .....	110
Table 20. AMH Program Statistics for FY 2017-2018.....	110
Table 21. Active AMH Grant Program Participants During FY 2017-18.....	111
Table 22. Electronics Collection by Weight .....	113
Table 23. Electronics Collected by County and Municipal Collection Programs by Fiscal Year .....	114
Table 24. Overall Recycling of Electronics .....	114
Table 25. Electronics Management Fund .....	115
Table 26. Electronic Management Distribution FY 2017-18 .....	116
Table 27. IPS Purchase Awards by Type and Amount.....	117
Table 28. Used, Recycled and Refurbished Equipment Purchases 2017-18 .....	119
Table 29. North Carolina Department of Transportation.....	128

## **Listing of Figures**

### **Chapter I: Brownfields Program**

Figure 1. Brownfields Program Trends .....	4
--	---

### **Chapter II: Dry-Cleaning Solvent Cleanup Act**

Figure 1. Known Dry-Cleaning Solvent-Contaminated Sites in North Carolina .....	10
Figure 2. DSCA Fund Trends .....	18

### **Chapter IV: Inactive Hazardous Sites Program**

Figure 1. Pre-Regulatory Landfill Program Funds .....	65
---	----

### **Chapter V: Solid Waste and Materials Management**

Figure 1. MSW and C&D 20-Year Disposal Forecast .....	72
Figure 2. Feedstocks Composted/Mulched.....	77
Figure 3. Gallons of Septage Pumped Per Year.....	78
Figure 4. Tons of Medical Waste Processed by Fiscal Year .....	79
Figure 5. HHW in tons.....	80
Figure 6. Tax Certification Applications Received and Approved.....	82
Figure 7. Characterization of Local Government Recovery.....	86

Figure 8. Traditional Recyclable Material Recovery FY 2000-01 to FY 2017-18.....	88
Figure 9. Public C&D Recycling (Tons) FY 2006-07 to FY 2017-18 .....	89
Figure 10. Plastics Recovery (Tons) FY 2000-01 to FY 2017-18 .....	90
Figure 11. Plastics Recovery (Tons) by Type FY 2011-12 to FY 2017-18.....	91
Figure 12. Reporting of Commingled Recycling Tonnage Since FY 2005-06.....	92
Figure 13. Public Electronics Recovery FY 2008-09 to FY 2017-18.....	94
Figure 14. Local Government Television Recycling Collection (Tons).....	95
Figure 15. Local Government Curbside Recycling Programs FY 1998-99 – FY 2017-18 .....	96
Figure 16. Local Government Diversion of Yard Waste from Disposal, FY 1995-96 to FY 2017-18 .....	99
Figure 17. MRF Blended Material Values, Spring 2011 to Summer 2018 .....	101
Figure 18. Market Prices Received for Fiber Materials by Major North Carolina Processors, 1996 – 2018.....	102
Figure 19. Prices Paid to North Carolina MRFs for Select Container Materials, 1996 – 2018.....	102
Figure 20. Final Disposal of Scrap Tires in NC.....	105

## Appendices

<b>Chapter I: Brownfields.....</b>	<b>130</b>
<b>Chapter II: Dry-Cleaning Solvent Cleanup Act Program .....</b>	<b>132</b>
<b>Chapter III: Hazardous Waste .....</b>	<b>none</b>
<b>Chapter IV: Inactive Hazardous Sites Program .....</b>	<b>148</b>
A. Inactive Hazardous Waste Sites Priority List.....	149
B. Inactive Hazardous Sites Inventory – Site Status.....	200
<b>Chapter V: Solid Waste and Materials Management .....</b>	<b>276</b>
A. Public and Private Municipal Solid Waste and Construction and Demolition Disposal, FY 2017-2018.....	276
B. Public and Private Municipal Solid Waste Disposal, FY 2017-2018.....	280
C. Public and Private Construction and Demolition Waste Disposal, FY 2017-2018 .....	282
D. Industrial Waste Disposal, FY 2017-2018.....	284
E. Transfer and Mixed Waste Processing Facilities, FY 2017-2018 .....	285
F. Municipal Solid Waste and Construction and Demolition Waste - Exports and Imports, FY 2017-2018.....	289
G. County Population, Waste Disposal, Per Capita Rate and Percent Reduction, FY 2017-2018.....	290
H. Tipping Fees, FY 2017-2018 .....	294
I. N.C. Counties Waste Disposal Report, FY 2017-2018 .....	301



J. N.C. Landfill Capacity Report, FY 2017-2018.....401

## **Chapter I: Brownfields Program**

### **A. Executive Summary**

This report to the General Assembly is required by the Brownfields Property Reuse Act of 1997 (G.S. 130A-310.40) and describes the activities and status of the N.C. Department of Environmental Quality's (DEQ's or department's) Division of Waste Management (division or DWM) Brownfields Program (program) for the period of Oct. 1, 2017 through Sept. 30, 2018, i.e., federal fiscal year (FFY) 2018. The program is pleased to report continued success in the state's efforts to revitalize and safely reuse brownfields properties.

#### ***Program Output***

The Brownfields Program produced 56 finalized brownfields agreements during the reporting period, bringing the total number of finalized agreements since its inception to 520. For the current reporting period, totals for the measures tracked by the program are:

- Program applications received: 78
- Brownfields agreements finalized: 56
- Acres of Brownfields revitalized to safe, productive reuse: 973
- Estimated committed capital investment for projects completed during FFY 2018: \$2.04 billion

All of these benefits are produced without any state-appropriated funds. The Brownfields Program operates on fees from the prospective developers and a cooperative agreement from the U.S. Environmental Protection Agency. Since the program began, it has facilitated more than \$17 billion in estimated private investment in the redevelopment of brownfields properties across North Carolina, without cost to state taxpayers.

#### ***Outreach to Local Governments***

Working in partnership with local governments to advance redevelopment projects in their communities has led to continued success for those local governments applying for and winning competitive brownfields grants offered by the EPA for the assessment and cleanup of brownfields properties. A total of \$3.4 million in grants was awarded to 11 North Carolina local governments for the EPA's 2018 grant cycle. These include Columbus County (\$300,000), the City of Durham (\$300,000), the City of Kinston (\$195,000), the City of Lenoir (\$300,000), the City of Lincolnton (\$300,000), Piedmont Triad Regional Council (\$600,000), the City of Robbins (\$200,000), the City of Salisbury (\$300,000), the Town of Siler City (\$300,000), the Town of Spring Hope (\$300,000) and the City of Washington (\$300,000). These local governments now have funds needed to kick-start brownfields redevelopment efforts in their jurisdictions. The Brownfields Program will provide continued assistance by working with their local developers and businesses that need a brownfields agreement to gain project financing. The Brownfields Program will also continue to support the efforts of local governments in obtaining EPA grants.

The Brownfields Program also participated in several meetings of the Hometown Strong economic development efforts including those in Burke County, Lenoir County and

Pasquotank County. In doing so, the program educates local governments about the benefits of the Brownfields Program and encourages and supports their efforts to apply for EPA grants.

## **B. Program Background**

Brownfields are abandoned, idled or underused properties where environmental contamination hinders redevelopment due to concerns about environmental liability. Redevelopment of brownfields properties has become increasingly popular as developers and local governments realize that these properties offer viable opportunities to bring economic growth, public health protection, jobs and quality-of-life benefits to cities and rural areas. The Brownfields Property Reuse Act of 1997 (BPRA) gives the Division of Waste Management the authority to enter into brownfields agreements with prospective developers that did not cause or contribute to site contamination. The BPRA modifies the environmental liability barrier for prospective developers and motivates them to bring these properties and their hindrances to the Division of Waste Management's attention. The Division of Waste Management works in partnership with the prospective developer to evaluate the potential environmental risks associated with site contamination and then negotiates a brownfields agreement stipulating the steps necessary to make the site safe for a specific intended reuse or suite of uses. The result is a redevelopment project that fuels economic growth while protecting public health and the environment.

Redevelopment projects that are undertaken via the program's brownfields agreement process, and the developers who advance these projects, enjoy several benefits. Developers work with the program to define the actions they must complete to make the property safe for the intended reuse, and lenders are more willing to make loans on these projects because the cost to complete these actions is not an open-ended proposition. Additionally, as long as developers make and maintain the site safe for the intended reuse, they receive liability protection against future state enforcement for existing contamination. The same liability protection extends by statute to lenders, tenants, occupants and future owners as long as these entities did not cause or contribute to site contamination. Finally, owners of property with a brownfields agreement have access to a special property tax exclusion whereby property tax is phased in over five years, resulting in a property tax savings of approximately 50 percent over those first five years. These tax savings can be used to offset the costs to complete the actions required by the program that make the property safe for reuse.

The BPRA allows the division to distinguish between prospective developers of brownfields properties and the polluters of those properties. Instead of mandating that the site be remediated to unrestricted use standards, the BPRA requires developers make the site safe for a specifically identified reuse. The program evaluates site contamination and identifies the potential risks that residual contamination may pose to public health and the environment. The department then determines what actions the prospective developer must take to ensure safe redevelopment. These actions can range from land-use restrictions to cleanup, or a mixture of both. In addition to holding prospective developers accountable to their agreements, DEQ reserves the right to enforce against those parties responsible for the original contamination.

The overall result is a winning scenario for both the environment and economic development. Risk reductions and cleanups are achieved at sites that could have harmed the public or

environment, and prospective developers capitalize on opportunities to redevelop abandoned properties that once had little hope for productive reuse. The public benefits are job creation, improved quality of life in the surrounding neighborhoods, local tax base expansion and contribution to the general fund. By the end of FFY 2018, an estimated \$17 billion in capital investment will have been committed to redevelop abandoned properties that afflict urban and rural landscapes.

The program also supports smart growth and sustainability, and it motivates the real estate market to recycle these sites back into to safe, productive reuse, while preserving or reducing the use of pristine or undeveloped “greenfields” property. Every project that reuses property, whether it is in an urban center or a rural area, preserves green space, reduces suburban sprawl and supports sustainable urban development. The 520 properties that have received completed agreements represent more than 9,000 acres of recycled land and, wherever possible, buildings that have historic or aesthetic value. This is, in effect, acreage that is being recycled into reuse, sparing more pristine lands from development and risk for future contamination.

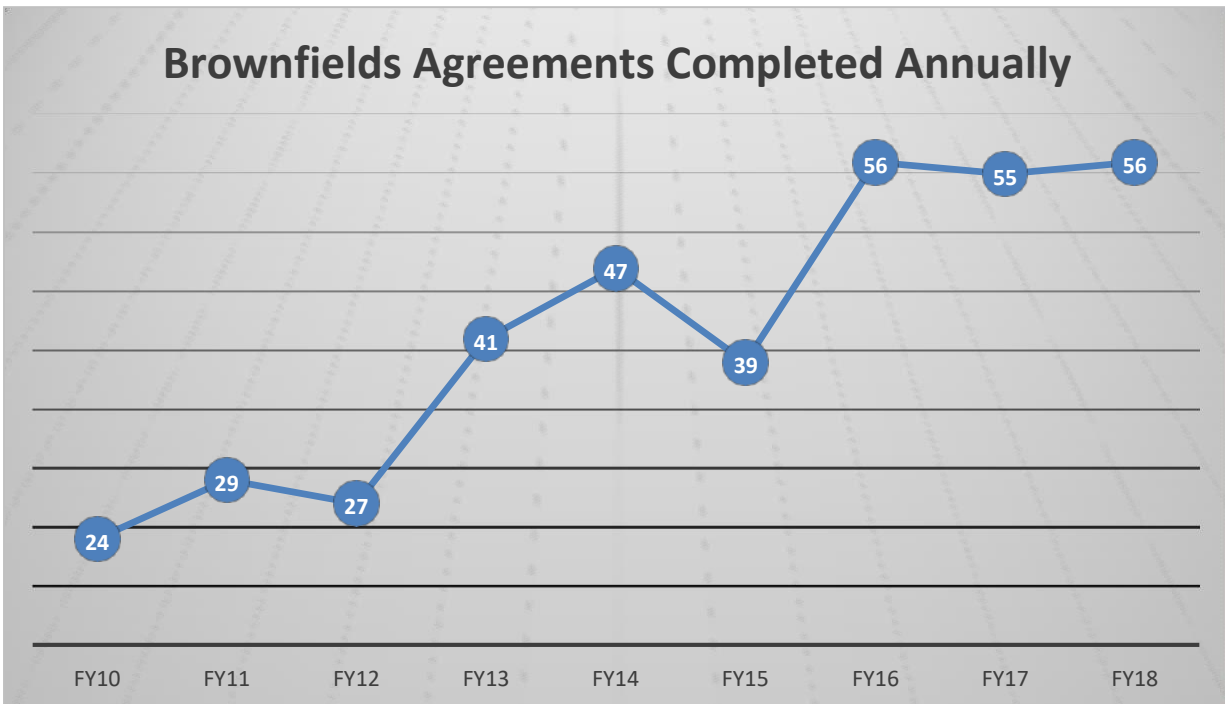
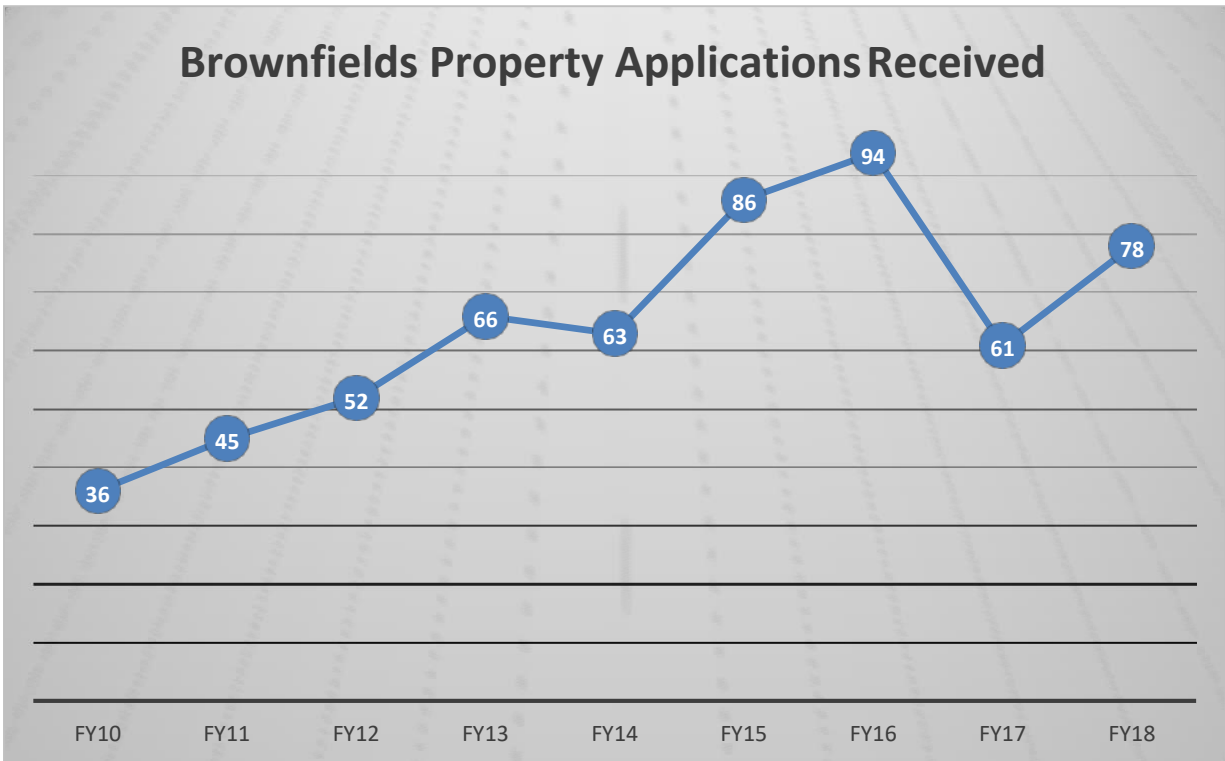
### **C. Program Status**

During FFY 2018, the program received 78 applications for projects seeking entry into the program. This compares to the 61 applications received in FFY 2017, indicating an increasing demand for brownfields agreements. During FFY 2018, the program completed 56 brownfields agreements, which is similar in output to the past few years. This similarity in number is despite staff full-time equivalent (FTE) positions being shifted from the production of agreements into the Property Management Unit. See Figure 1 below for the trends in program measurables over the last several years.

For 13 years, the program has received funding from the EPA under its State Response Program Cooperative Agreement, authorized under the federal brownfields act. This federal funding covered the period from Oct. 1, 2017 through Sept. 30, 2018 and provided a total of 6.35 FTEs to the Brownfields Program. For the Brownfields Program, this federal grant funds a core of management and technical positions. In recent years, the EPA has slowly decreased this type of funding for all states, including North Carolina. The program has been able to respond to these federal funding cuts by increasing fee funding to maintain capacity. Fee receipt funding represents a majority of the program’s funding, and now supports 13 permanent positions and one temporary position. This represents a consistent level of FTEs for the program from last year, but shows a consolidation of its previous temporary positions into permanent ones as the staff were trained to become effective brownfields project managers.

Because the program’s increased output has been so pronounced, its fee revenue remains slightly greater than its spending rate for new positions. With additional compliance assistance needed as a result of increasing numbers of brownfields agreements being completed, this revenue surplus is absolutely necessary. With senior management approval, the program will continue to judiciously hire additional fee-funded staff to serve both brownfields agreement production needs as well as post-agreement compliance assistance.

**Figure 1. Brownfields Program Trends**



## **D. Program Inventory**

The Brownfields Program's inventory consists of three categories of projects, explained below.

### **1. Finalized Brownfields Agreements**

Finalized Brownfields Agreements are those projects that have a signed and recorded brownfields agreement (or have completed the public notice phase of the brownfields process and are waiting for the completed agreement to be signed by the prospective developer). As of Sept. 30, 2018, the program has finalized a cumulative total of 520 brownfields agreements across the state, 56 of which were completed in the one-year period between Oct. 1, 2017 and Sept. 30, 2018. A list of those brownfields agreements finalized during FFY 2018 is provided in the Appendix.

### **2. Active Eligible Projects**

Active eligible projects have been deemed eligible for a brownfields agreement under BPPA statutory criteria. Developers are working with the Division of Waste Management in some stage of data gathering, analysis or agreement negotiation. As of Sept. 30, 2018, there were 191 active eligible projects. Projects at this stage receive guidance from the Division of Waste Management as the developers gather the additional data needed to ensure protection of public health and the environment. Once site assessment is complete, the Division of Waste Management analyzes the data, evaluates risks, determines what actions must be taken to adequately address the risks, drafts and negotiates the terms of the brownfields agreement with the prospective developer, and then approves initiation of the statutory 30-day public comment period.

### **3. Projects Pending Eligibility**

Projects pending eligibility are in the initial stage of the brownfields process as they apply for entry into the program. Sites in this category have yet to meet the statutory requirements for eligibility for a brownfields agreement. For sites in this category, the program has requested clarification or additional information from prospective developers regarding a site. Normally, developers respond to these requests for clarification, the sites are deemed eligible, and sites then quickly move into the active eligible category. As of Sept. 30, 2018, 28 sites were pending eligibility.

## **E. Improving Effectiveness**

### **Leveraging Resources into Private Sector Investment**

Another measure the program tracks is committed private investment facilitated by brownfields agreements. Developers provide the estimated investment figure in their application for entry into the program. The cumulative total private investment facilitated by the program from its inception is nearly \$17 billion, with \$2.04 billion of that being added by projects for which brownfields agreements were finalized this year. Generally, these investments in the redevelopment of these properties would not have happened without the liability relief provided by a brownfields agreement. Throughout its existence, the Brownfields Program has provided a high economic development value for the federal funds it uses, and it uses no state appropriation. Furthermore, the high ratio to which the

funds have been successfully leveraged into private development dollars for brownfields redevelopment is just one measure of the effectiveness of the BPR. The economic activity and increased tax base generated by construction and subsequent use of these brownfields projects far exceeds the public funds expended by many orders of magnitude.

**Planning for Evolution of Future Work**

Because the program has completed very large numbers of agreements over the last few years, the need for more post-agreement work continues to rise. This includes work on compliance assistance for all 520 completed agreements as well as work that arises from new owners seeking land use changes on existing agreements or on new information regarding contaminants on properties that may affect public health. When public health protections rely on land use restrictions, a robust compliance monitoring and assistance program is an absolute must. With the substantial and sustained increase in numbers of existing brownfields agreements, the program saw a growing need to rebalance some of its expenditures toward compliance monitoring and assistance. During this year, the program created a new organizational unit designed to address all post-agreement activities that take place to manage the continued effectiveness of the land use restrictions at brownfields properties. This unit is referred to as the Property Management Unit and consists of three staff for its initial operations during this reporting period with more staff planned for next year. The new unit is responsible for all aspects of administering brownfields agreements, amending those agreements and assessing risks that may arise from new information on contaminants.

**F. Fund Status**

The program receives no state appropriation and exists through two funding sources: federal cooperative agreement funds and program fee receipts. All of the brownfields fees charged by the program are deposited into the Brownfields Property Reuse Act Implementation Account as authorized under the statute.

For the state fiscal reporting year from July 1, 2017 through June 30, 2018, the Brownfields Property Reuse Act Implementation Account had a beginning balance of \$2,252,333, fee receipts of \$1,519,042 and disbursements of \$1,242,987. This yields a state fiscal year ending fund balance of \$2,528,388. Table 1 below shows the fund status for the last six years.

**Table 1. Brownfields Property Reuse Act Implementation Account Balances**

State Fiscal Year End	Federal Fiscal Year End	Fund Balance
June 30, 2013		\$636,665
June 30, 2014		\$753,911
June 30, 2015		\$1,756,737
June 30, 2016		\$2,246,664
June 30, 2017		\$2,252,333
	Sept 30, 2017	\$2,367,497
June 30, 2018		\$2,528,388
	Sept. 30, 2018	\$2,697,560

One of the program goals was to hire personnel to increase capacity to meet demand for brownfields agreements. With declining federal grant funds, expenditures of receipt funds must increase. The increase in the fund balance in recent years has slowly been tempered with the hiring of technical staff to increase program capacity. This has allowed both an increased production capacity of the program, and through the initiation of the Property Management Unit, an ability to manage needed post-agreement activities. The continued success of the Redevelopment Now Program option and the needed capacity development in the Property Management Unit make for a sustainable and bright future for revenue/expenditure balance. However, it is clear that to meet demand and reduce the time it takes to obtain a brownfields agreement, the program should continue to use its brownfields implementation account to increase its staff capacity. This in turn will allow more brownfields agreements and will add to the economic development the program generates.

### **G. Further Information**

For additional information on the Brownfields Program, please visit the program's website at: <http://www.ncbrownfields.org>.



## **Chapter II: Dry-Cleaning Solvent Cleanup Act**

### **A. Executive Summary**

As required by the Dry-Cleaning Solvent Cleanup Act (DSCA) of 1997 and amendments (G.S. 143-215.104), this report provides an annual update on activities conducted in the DSCA Program in fiscal year (FY) 2017-18. The DSCA of 1997 and its amendments created a fund for assessment and cleanup of dry-cleaning solvent environmental contamination at dry-cleaning and wholesale distribution facilities. It also authorized the program to develop and enforce rules relating to the prevention of dry-cleaning solvent releases at operating facilities.

Since the DSCA Program began, 476 sites with known or suspected dry-cleaning solvent contamination have been reported to the N.C. Department of Environmental Quality's (DEQ) Division of Waste Management (DWM). Of these, 414 have been certified into the DSCA Program.

During FY 2017-18, the DSCA Program continued to make significant progress in all aspects of program implementation. Highlights of the program's accomplishments in remediating sites, protecting human health and preventing future releases, include:

- Issuing No Further Action (NFA) notices for 14 remediated sites, with 39 additional sites identified as ready for NFA status;
- Maintaining filtration systems for four residences;
- Installing vapor mitigation systems for five residences and four businesses to protect occupants from contaminant vapor intrusion risks;
- Implementing five soil remedies at five DSCA sites;
- Conducting 372 full compliance inspections at 371 active dry-cleaners;
- Performing outreach visits to educate and assist new business owners/operators with environmental compliance; and
- Distributing nearly 500 compliance calendars to assist dry-cleaners with record-keeping requirements.

The DSCA Fund continues to be solvent with an end-of-fiscal year fund balance of approximately \$7.9 million and encumbered funds totaling \$2.5 million. The increase in the fund balance over last year is attributed to a decrease in expenditures resulting from effective cost control measures. Cost controls are being implemented to ensure that funds are available to address sites that pose greater potential risks. The program is using its resources efficiently, and expenditures are closely monitored to ensure adequate funding is maintained. Based on data regarding site cleanup costs in North Carolina and the nation, cleaning up the 414 sites that have been certified in DSCA will cost an estimated \$145 million. DEQ estimates there may be as many as 1,500 contaminated dry-cleaning sites in North Carolina. Projected costs to assess and clean up 50 percent of those sites are expected to exceed \$263 million. To ensure that the program and funding remain viable to adequately address sites certified and new sites yet to be discovered, DEQ proposed an amendment to DSCA to extend the sunset dates for the program and funding.

## **B. Program Activity**

The General Assembly enacted DSCA to: (1) clean up contamination from dry-cleaning solvents at both retail dry-cleaners and wholesale solvent distribution sites, and (2) protect human health and the environment by preventing future dry-cleaning solvent contamination. DEQ made significant progress during FY 2017-18 in implementing the cleanup and compliance components of DSCA.

### **1. Site Cleanups**

During the past fiscal year, DWM directed significant energy toward assessment and remediation of sites with contamination from dry-cleaning solvents. DWM continued to implement initiatives to ensure protection of human health by mitigating vapor intrusion (indoor air pollution from solvent contamination in the soil or groundwater) and providing clean water supplies to affected residents. During FY 2017-18, DWM staff and the program's three independent contractors performed the following activities:

- screened sites for imminent hazards, such as threatened water supply wells and vapor intrusion into buildings;
- abated indoor vapor hazards from contaminated soils and groundwater;
- provided temporary clean water supplies;
- conducted comprehensive site assessments delineating extent of contamination;
- remediated contaminated soil;
- remediated contaminated groundwater; and
- evaluated site risks and prepared sites for closure.

### **2. Sites in the Program**

Sixteen new sites were certified into the program during FY 2017-18. Table 1 provides current and cumulative statistics for sites certified into the DSCA Program. A site becomes certified when a petitioner enters into an assessment and remediation agreement with DWM. Figure 1 depicts the number of contaminated dry-cleaning sites participating in the DSCA Program. A list of certified sites, along with current site status, is provided in Appendix A. Table 2 provides the distribution of certified sites by classification and operating facility size.

Rules that establish a risk-based approach to assessing and cleaning up certified sites in the DSCA Program became effective on Oct. 1, 2007. These rules and associated guidance allow program staff to determine the risk posed to human health and the environment at each site and, if necessary, to calculate the appropriate cleanup levels for soil and groundwater.

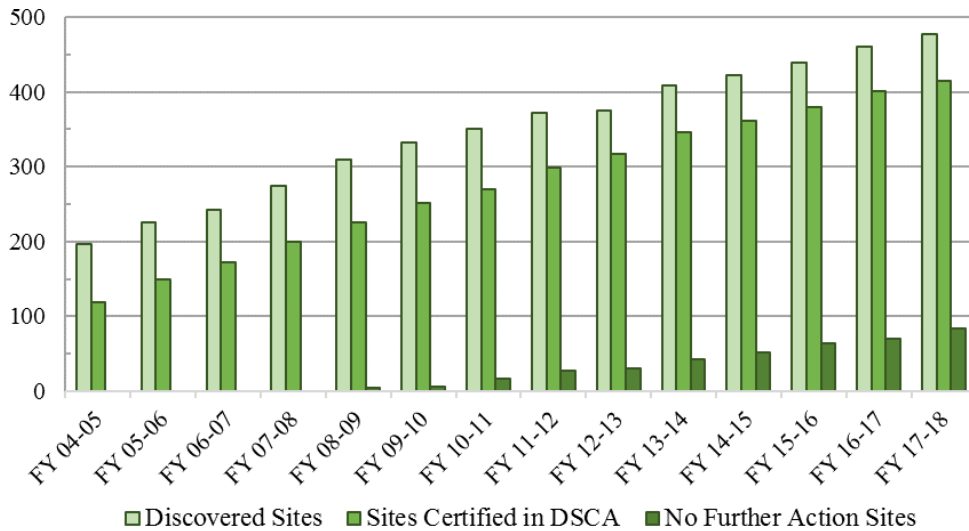
During FY 2017-18, DWM issued No Further Action (NFA) notices for 14 contaminated dry-cleaning sites in the program, bringing the total to 84 DSCA sites that have been given NFA status since the risk-based rules became effective in 2007. DWM is recommending no further action at an additional 39 DSCA sites ("Sites Pending Closure" in Table 1). The program anticipates issuing between 10 and 12 NFA notices in the upcoming

fiscal year. Preparing a site for No Further Action involves completing an assessment of the extent and magnitude of contamination, evaluating the risks posed by the contaminants, mitigating any unacceptable risks, remediating contamination as needed, ensuring stability of the groundwater contaminant plume, preparing a risk management plan, soliciting public input and recording notices to ensure that site conditions remain protective. In accordance with DSCA statutes, the program provides the proposed risk management plan and associated notices to the appropriate local governments (counties and municipalities) and announces the availability of the plan to the public through local newspapers, direct mailings to property owners on or adjacent to the contamination site and by posting a notice at the site. Table 2 below shows the number and percentages of DSCA-certified site classifications.

**Table 1. DSCA-Certified Site Status (through June 30, 2018)**

Certification Status	FY 2017-18	Cumulative
Contaminated Sites	18	476
Certified	16	414
Determined Ineligible	-	4
Not Certified	-	58
Certified Sites in Assessment/Remediation	291	-
Certified Sites Pending Closure	39	-
Certified Sites Closed	14	84

**Figure 1: Known Dry-Cleaning Solvent Contaminated Sites in North Carolina**



**Table 2. Classifications of DSCA Certified Sites (through June 30, 2018)**

<b>Classifications</b>	<b>Number of Sites</b>	<b>Percentage</b>
Abandoned Site	276	67 %
Wholesale Distribution Facility	3	1 %
Operating Dry-Cleaning Site	135	32 %
<i>Small Size (1-4 employees)</i>	70	52 %
<i>Medium Size (5 - 9 employees)</i>	38	28 %
<i>Large Size (&gt; 10 employees)</i>	27	20 %

Table 3 provides a summary of actions undertaken to address direct threats to human health and the environment. During FY 2017-18, the division continued to supply clean water to four residences where municipal water is not available. In total, the division has provided municipal water to 64 residences and 11 businesses that have had their water supply wells impacted or threatened by dry-cleaning solvent contamination from 17 DSCA sites.

**Table 3. DSCA Site Cleanup Statistics**

<b>Accomplishments</b>	<b>FY 2017-18</b>	<b>Cumulative</b>
<b><i>Water Supply Provided</i></b>		
Municipal Water Connection - residences	-	64
Municipal Water Connection - businesses	-	11
Temporary Water Supplied - residences	4	31
Temporary Water Supplied - businesses	-	6
# of DSCA sites involved	2	17
<b><i>Vapor Intrusion (VI) Mitigated</i></b>		
VI Control System Installed - residences	5	19
VI Control System Installed - businesses	4	72
# of DSCA sites involved	7	59
<b><i>Active Remediation Implemented</i></b>		
# of DSCA Soil Remediations Implemented	5	99
# of DSCA sites involved	5	89
# of DSCA Groundwater Remediations Implemented	-	71
# of DSCA sites involved	-	51

Addressing indoor air pollution from tetrachloroethylene (PERC) releases continues to be a high priority since many DSCA sites have occupied structures on or adjacent to PERC contamination. The program has identified a number of buildings where soil and/or groundwater contamination has produced unacceptably high concentrations of PERC vapor in indoor air and required mitigation. During FY 2017-18, DWM installed vapor mitigation systems at five residences and four businesses to control unacceptable vapor levels caused by releases at seven DSCA sites. Since 2006, DWM has installed

vapor control measures at 72 businesses and 19 residences as a result of dry-cleaning solvent contamination from 59 DSCA sites.

Many DSCA sites require soil and groundwater cleanup to protect human health and the environment. To remove contaminant sources that threaten indoor air in buildings and cause further degradation of groundwater, DWM implemented soil remedies at five DSCA sites. These remedial technologies included excavation and soil vapor extraction. During FY 2017-18, the program also monitored the effectiveness of groundwater remedies at 18 DSCA sites and maintained active groundwater remediation systems at two sites. During the life of the DSCA Program, DWM has implemented 99 soil cleanup actions at 89 DSCA sites and conducted 71 groundwater cleanup actions at 51 DSCA sites.

### **3. Site Prioritization System**

The DSCA Program requires that site cleanup disbursements be made on higher priority sites first. Data from the program's vapor intrusion investigations indicate that this type of direct human exposure is a threat at several DSCA sites. To ensure that this health concern receives appropriate attention, the program has revised its prioritization method to include potential indoor air threats. Due to the growing number of DSCA sites and the complex nature of assessing and remediating PERC contamination, the DSCA Program continues to evaluate and implement cost-efficient measures to ensure the fund's solvency.

### **4. Vapor Intrusion**

Among states with dry-cleaning programs, the North Carolina DSCA Program continues to work at the forefront in addressing vapor intrusion issues at dry-cleaning solvent-contaminated sites. Due to the volatility of PERC, one of the most common dry-cleaning solvents, the potential for vapor intrusion exists at many dry-cleaning sites. The DSCA Program has shared its large library of North Carolina vapor intrusion data with the U.S. Environmental Protection Agency (EPA) to supplement data it uses to establish attenuation factors and screening levels. The EPA welcomed North Carolina's data from commercial structures in the southeastern United States.

An emerging issue that may affect some contaminated dry-cleaning sites involves the presence of trichloroethylene (TCE) in indoor air. Not only is TCE a chemical produced by the breakdown of PERC in the environment, but TCE is also a spotting agent in the dry-cleaning industry as well as a common solvent used in many industrial settings. At contaminated sites, health threats from volatile contaminants in indoor air are often associated with long-term (chronic) exposure to chemicals migrating from subsurface into indoor air. Recent studies along with other toxicological information suggest that short-term (acute) exposure to TCE in indoor air may raise the risk for fetal heart malformation during the first trimester of pregnancy. Staff from the division's cleanup programs, including the DSCA Program, are working with the department to develop protocols to promptly address acute exposure situations. When site data suggest that there is potential for exposure to unacceptable levels of TCE in indoor air, staff provide immediate notification and educational resources to affected parties. The DSCA Program promptly mitigates risks to indoor air quality when

dry-cleaning solvent contamination in the environment is causing unacceptable risks in indoor air.

## **5. Investigation of Potential New Sites**

In 2007, DSCA was amended to allow the program to spend up to 1 percent of the DSCA fund balance each year to investigate active and abandoned dry-cleaning sites that the program believes may be contaminated. If dry-cleaning solvent contamination is found, the potential responsible party is given the choice of entering the program as a petitioner or allowing the site to be addressed under the division's Inactive Hazardous Sites Branch. If they choose the latter, the responsible party may be required to reimburse DSCA for the investigation costs. Under this provision, the program conducted limited investigations at 11 potential dry-cleaning contaminated sites during FY 2017-18. Since 2007, DSCA has investigated 105 sites for potential dry-cleaning solvent contamination, of which, 65 were certified into the program.

The DSCA Program continues to partner with other agencies to identify new sites and coordinate assessment and cleanup efforts to ensure effective use of state resources. Data provided by DEQ's Underground Storage Tank Section, Brownfields Program, Inactive Hazardous Sites Branch, Public Water Supply Section and municipal environmental programs reveal monitoring wells and supply wells with contaminants that may be from dry-cleaning operations. DSCA staff compare contaminated well locations to known locations of more than 2,000 active and abandoned dry-cleaning facility sites to help identify potential dry-cleaning contaminant sources. The program also shares data and coordinates assessment and cleanup activities with other DWM programs, such as the Brownfields Program and Underground Storage Tanks Section, to ensure that remedial strategies are protective and implemented effectively.

## **6. Identified Contamination Sites**

A total of 476 sites known or suspected to be contaminated by dry-cleaning solvents have been reported to the department. DSCA has certified 414 of these sites into the cleanup program, as noted in Table 1. Appendix A lists, by county, the sites with known or suspected dry-cleaning solvent contamination reported to the department and sites certified in the program. During FY 2017-18, DSCA certified 16 new sites into the program. The program's 1 percent investigation allowance was used to identify contamination at two of the sites certified during the fiscal year. As noted above, the program anticipates that additional dry-cleaning solvent contamination sites will be discovered using the investigative allowance in FY 2018-19.

## **7. DSCA Contracts**

The program currently manages three contracts with state-led environmental engineering firms, with a total end-of-fiscal year encumbrance of approximately \$2.5 million. The contracts establish terms and conditions under which qualified environmental engineering firms assess and remediate contaminated dry-cleaning sites in the DSCA Program.

## **8. Customer Service Initiatives**

During FY 2017-18, the program continued to promote the DEQ mission and provide excellent customer service by making public records more accessible, providing easy access to DSCA site locations, engaging communities affected by dry-cleaning solvent contamination and sharing program updates with interested stakeholders on a regular basis. The program uses its website to provide a variety of information including, but not limited to maps, public records access, forms, rules and statutes, updates on sites of interest, stakeholder meeting information and staff contact information.

### **a. Public Records**

Improving the accessibility to public records has been a high priority for all DWM programs. To date, all of the DSCA Program's current and legacy records have been digitized, and the frequently requested document types have been uploaded to the Laserfiche document management system. Laserfiche is available through DEQ's and DWM's websites, and allows users the ability to search for and download public records.

### **b. Site Location Information**

The availability of site location information is important to the public and many decision makers, including property buyers and sellers, lenders, municipalities, and state and local environmental programs. The program continues to maintain location data on a web-based map viewer on the DWM website. In addition, the program has consistently supported and been involved in the development of DWM's well permitting support system, which is an online site locator tool based on ARC-GIS Online platform. The tool can be accessed at:

<https://ncdenr.maps.arcgis.com/apps/webappviewer/index.html?id=7dd59be2750b40bebcbfa49fc383f688>

### **c. Stakeholder Meetings and Presentations**

The division continues to encourage stakeholder involvement in the DSCA Program. The existing stakeholder group is comprised of representatives from the dry-cleaning industry, environmental organizations, attorneys, environmental consultants and the public. Program representatives hold semi-annual meetings to report on accomplishments and initiatives, solicit feedback on topics that affect the program and present remediation projects of interest to the attendees.

During FY 2017-18, a DSCA Program staff member began chairing the State Coalition for the Remediation of Drycleaners (SCRD). The coalition was established in 1998, with support from the EPA's Office of Superfund Remediation and Technology Innovation. It is comprised of representatives from 13 states with established dry-cleaning remediation programs and 12 additional states with representatives who are considering developing a dry-cleaning remediation program or are managing dry-cleaner remediation under other authorities. The coalition conducts regular conference calls throughout the year to provide a forum to share and discuss program information, remediation technologies, case studies, state initiatives, or state and federal hot topics.

DSCA staff made presentations at the October 2017 and April 2018 DSCA Stakeholder meetings, October 2017 Association of Engineering Geologist's Vapor Intrusion Conference, State Coalition for the Remediation of Drycleaners teleconference in October 2017 and November 2017 Groundwater Resources Association of California Conference on Drycleaner Remediation.

### **C. Facility Compliance**

The Environmental Management Commission is authorized under the Dry-Cleaning Solvent Cleanup Act to develop rules that operating dry-cleaning facilities must follow to prevent environmental contamination by dry-cleaning solvents. During FY 2017-18, the DSCA Program had three to four inspectors performing outreach visits, inspections and enforcement at dry-cleaning facilities and wholesale distribution facilities statewide.

In addition to the program's Minimum Management Practices (MMP) regulations, enforcement authority is delegated to the DWM for violations of applicable air quality rules. The division's Hazardous Waste Section has granted authority to the DSCA Program's Compliance Unit to inspect dry-cleaners for compliance with the federal Resource Conservation and Recovery Act (RCRA) Hazardous Waste regulations. This allows one program in DEQ to ensure compliance with all environmental regulatory requirements and gives dry-cleaners and the public a single DEQ point-of-contact for compliance questions or concerns.

#### **Educational Assistance Visits**

During FY 2017-18, DWM inspectors conducted seven educational assistance visits at active dry-cleaning facilities. To date, DSCA inspectors performed 802 educational outreach visits at active dry-cleaners – many of which had not previously been inspected by a DEQ program. This outreach educates owners and operators regarding the MMPs, hazardous waste and air quality regulations. Inspectors also use these visits to thoroughly document all observed compliance issues.

#### **Inspections and Enforcement**

The DSCA Program conducts unannounced, full compliance inspections at dry-cleaning facilities and wholesale distribution facilities to ensure that dry-cleaning facilities are compliant with all applicable regulations. In setting inspection priorities, the program considers multiple factors including facility specific compliance history, business owner/operator changes, emerging solvents or equipment and regulatory changes at the federal, state or municipal level.

During FY 2017-18, DSCA Program staff conducted 372 full inspections at 371 active dry-cleaning facilities. Common violations identified were failure to install spill containment under dry-cleaning machines and waste solvent storage areas, failure to seal waste solvent containers, failure to inspect dry-cleaning equipment and failure to record and maintain National Emission Standards for Hazardous Air Pollutants record-keeping logs.

To be eligible to participate in the DSCA cleanup program, all operating dry-cleaning facilities and wholesale distribution facilities must be compliant with the DSCA MMPs. During FY 2017-18, DSCA Program staff inspected 11 active facilities seeking entry into



the cleanup program and 55 certified active facilities to ensure that cleanup funds are being used at facilities where owners and operators are diligent about preventing future dry-cleaning solvent releases.

### **Additional Compliance Outreach**

The DSCA Compliance Unit continues to evaluate and implement enhancements to improve compliance rates among the regulated community.

Since 2007, the DSCA Program has produced a PERC compliance calendar that provides all applicable rules, recordkeeping, guidance and reference information in one document for the convenience of facility owners and operators. The calendar has received positive reviews from North Carolina dry-cleaners and industry officials in other states, where it has been praised for its comprehensive scope and functionality.

Since the 2016 calendar year, the program has also developed and produced a petroleum solvent compliance calendar for cleaners who operate dry-cleaning machines that use regulated petroleum solvent. The calendars include instructions in Spanish and Korean. The program staff mailed or hand-delivered approximately 270 PERC calendars and 220 petroleum calendars to dry-cleaning facilities statewide for 2017.

The DSCA Program also employs an inspector who speaks Korean fluently and translates outreach materials and regulations to better serve North Carolina's regulated community. Reducing language and cultural barriers helps improve communication and compliance among Korean-speaking dry-cleaning owners and operators. The Korean-speaking members of the dry-cleaning community have responded very positively to the DSCA Program's efforts to improve communication. The program continues to evaluate ways to better enable compliance among all North Carolina dry-cleaners and wholesale distribution facilities.

## **D. Program Financial Status and Projections**

### **1. Fund Receipts and Disbursements**

The primary funding sources for the dry-cleaning solvent cleanup fund are a tax on dry-cleaning solvents, the state portion of the current sales tax on dry-cleaning and co-payments from petitioners participating in the cleanup program. Disbursements consist primarily of payments to the program's independent contractors for site assessment and remediation and program administration costs. DSCA Fund receipts and disbursements for the FY 2017-18 and for the life of the DSCA Program are shown in Table 4.

**Table 4. DSCA Fund through FY 2017-18**

<u>Receipts</u>	<u>FY 2017-18</u>	<u>Duration of Program</u>
Solvent Tax Revenue	\$ 171,821.39	\$ 12,070,379.46
Sales Tax Revenue	\$ 8,411,479.31	\$ 119,873,871.17
Petitioner Payments	\$ 98,093.33	\$ 1,731,021.74
Miscellaneous (investigation)	\$ 0	\$ 919.93
Rebate	\$ 0	\$ 28,870.11
Interest	\$ 0	\$ 7,522,262.17
<b>TOTAL</b>	<b>\$ 8,681,394.03</b>	<b>\$ 141,227,324.58</b>
<u>Disbursements</u>		
Dept. of Revenue <sup>1</sup>	\$ 0	\$ 57,272.02
Petitioner Reimbursements	\$ 0	\$ 1,963,991.89
Contracts	\$ 5,916,397.08	\$ 103,777,524.16
Well Permit Fees	\$ 59,000.00	\$ 464,010.00
Hazardous Waste Fees	\$ 98,700.00	\$ 1,531,703.41
Transfer to Inactive Hazardous Sites	\$ 0	\$ 400,000.00
Transfer to Green Square Project	\$ 0	\$ 1,291,035.00
Transfer – Budget Shortfall	\$ 0	\$ 6,475,812.93
DEQ Administration	\$ 1,355,357.45	\$ 17,347,992.77
<b>TOTAL</b>	<b>\$ 7,429,454.53</b>	<b>\$ 133,309,343.52</b>
	<b>Fund Balance</b>	<b>\$ 7,917,981.06</b>
	Funds Encumbered in Contracts	\$ 2,564,690.98
<sup>1</sup> Represents the actual amount charged by the N.C. Department of Revenue for its expenses. The Department of Revenue is authorized by DSCA to charge no more than \$125,000 per year.		

**2. Estimated Future Assessment and Remediation Expenditures**

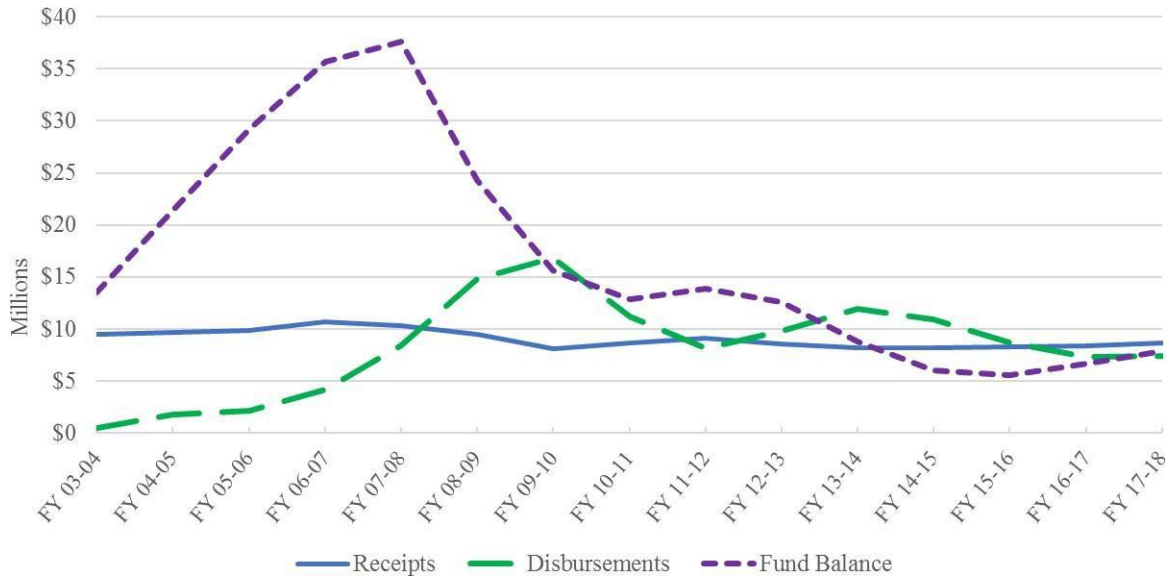
During FY 2017-18, fund expenditures directly related to implementation of DSCA decreased from the previous fiscal year (see DSCA-Related Disbursements in Table 5 and Figure 2). As the fund balance decreased, the program continued to implement control measures to ensure that funds are available to address sites that pose greater potential risks. The DSCA Program closely monitors expenditures to ensure adequate funding is maintained to assess all sites, perform mitigation and remediation activities when needed and move sites toward closure. Site work expenditures have reduced the fund balance from its peak of \$37.6 million in 2008 to a low of \$5.6 million in 2016. DSCA Fund receipts for the past nine years have been relatively stable, ranging between approximately \$8 million and \$9 million per year. Consistent with prior years, the total FY 2017-18 receipts from the solvent tax, sales and use tax and petitioner payments remain stable, and are only slightly (3.4 percent) higher than the total receipts for FY 2016-17.

**Table 5. Historic DSCA Fund Statistics**

Fiscal Year	Receipts	Total Disbursements	DSCA-Related Disbursements	Fund Balance
FY 03-04	9,487,233.94	489,024.96	489,024.96	13,547,987.50
FY 04-05	9,660,612.84	1,806,911.93	1,806,911.93	21,401,688.41
FY 05-06	9,913,615.29	2,126,835.62	2,126,835.62	29,188,468.08
FY 06-07	10,687,669.06	4,184,051.63	4,184,051.63	35,692,085.50
FY 07-08	10,307,477.83	8,413,240.75	8,413,240.75	37,586,322.59
FY 08-09*	9,513,473.12	22,818,089.84	14,803,890.84	24,281,705.87
FY 09-10*	8,147,167.40	16,812,337.01	16,808,702.01	15,658,644.76
FY 10-11*	8,627,803.92	11,371,154.52	11,222,140.59	12,915,294.16
FY 11-12	9,124,256.44	8,208,478.47	8,208,478.47	13,859,866.72
FY 12-13	8,580,621.94	9,835,705.15	9,835,705.15	12,604,783.26
FY 13-14	8,190,699.90	11,958,967.35	11,958,967.35	8,836,516.06
FY 14-15	8,181,706.31	10,939,433.40	10,939,433.40	6,078,788.97
FY 15-16	8,284,815.52	8,741,519.44	8,741,519.44	5,622,085.05
FY 16-17	8,393,644.71	7,349,688.20	7,349,688.20	6,666,041.56
FY 17-18	8,681,394.03	7,429,454.53	7,349,688.20	7,917,981.06

\* Difference in total disbursements and DSCA-related disbursements due to Non-DSCA related fund transfers

**Figure 2. DSCA Fund Trends**



Using the DSCA Program’s state-lead cleanup costs and national estimates of total average costs to clean up contaminated dry-cleaning sites, the program can project the estimated costs to address the sites currently certified in the DSCA Program. Using an estimated average total cleanup cost of \$350,000 per site, it will take more than \$145 million (not including DEQ’s administrative costs) to address the 414 sites that have been certified in the program. Based on data from the N.C. Department of Labor, there are at least 2,000 active

and abandoned dry-cleaning facilities in the state. Investigations performed across the nation indicate that contamination is present in at least 75 percent of all dry-cleaning operations. Applying this percentage to the number of current and former facilities in North Carolina, a total of 1,500 contaminated sites may be present, equaling an estimated \$525 million in cleanup costs. If only 50 percent of these contaminated sites are accepted into the DSCA Program, the projected total cleanup cost (adjusted for inflation) would be approximately \$263 million.

## **E. DSCA Administrative Costs**

According to DSCA, up to 20 percent of annual revenues deposited into the fund may be used by DEQ and the North Carolina Attorney General's Office to administer the program. The administrative costs-to-revenue ratio has been relatively steady, fluctuating between 15 and 17 percent since FY 2009-10. The current administrative cost-to-revenue ratio is at 15.6 percent and expected to increase only slightly in the coming fiscal year as vacant positions are filled and attorney support is restored.

### **Actions to Ensure Fund Solvency**

Between 2008 and 2011, the increased expenditures on site cleanups had substantially reduced the fund balance (Figure 2). During the past three fiscal years, the program experienced an increase in the number of sites petitioning into the cleanup program, along with an increase in vapor intrusion-related assessment and mitigation. As demonstrated during previous years, the program continues to closely monitor and adjust expenditures to ensure that funds are available to address certified sites. The DSCA Program's prioritization strategy ensures that sites requiring remediation are addressed in priority order while maintaining fund solvency.

As noted above, total collections for FY 2017-18 were approximately \$8.7 million. The fund has a balance of approximately \$7.9 million, with contract monies encumbered or pending encumbrance totaling \$2.5 million. The DSCA Fund is solvent.

The DSCA Program is entirely receipt-funded by taxes on dry-cleaning solvents and the dry-cleaning related sales and use tax. These taxes are appropriately used to assess and remediate dry-cleaning solvent contamination. Given the DSCA Program's broad dry-cleaning industry support and its success in cleaning up contaminated dry-cleaning sites, mitigating risks and preventing future releases, DEQ proposed legislation to extend the program and the funding.

To help ensure that the program and funding remain viable to adequately address sites certified and new sites yet to be discovered, an amendment to DSCA is being proposed to extend the sunset dates for the program and its funding for an additional 10 years. General Statutes (G.S.) 143-215.104A of the Dry-Cleaning Solvent Cleanup Act of 1997 originally established a sunset date January 1, 2012 for the DSCA Program. Similarly, G.S. 105-187.35 set a sunset date of January 1, 2010 for the dry-cleaning solvent tax, and G.S. 105-164.44E established a sunset date of July 1, 2010 for transferring sales and use tax to the DSCA Fund. In 2009, with support from the department and the dry-cleaning industry, Session Law 2009-483 added 10 years to the sunset dates extending the DSCA Program to

January 1, 2022; the dry-cleaning solvent tax to January 1, 2020; and the sales and use tax transfer to July 1, 2020.

The DSCA Program provides a cost-effective means of protecting the public and the environment from risks posed by dry-cleaning solvent contamination and provides property owners and dry-cleaners the opportunity to allow site contamination to be remediated at costs that they can afford.

## **Chapter III: Hazardous Waste Program**

### **A. Executive Summary**

This annual report describes the activities of North Carolina's Hazardous Waste Management Program, Resident Inspector Program and Mercury Switch Removal Program from July 1, 2017, through June 30, 2018. It is prepared pursuant to N.C.G.S.130A-294(i) and is presented to the General Assembly and its Fiscal Research Division, Senate Appropriations Subcommittee on Natural and Economic Resources, House Appropriations Subcommittee on Natural and Economic Resources, and Environmental Review Commission.

North Carolina's Hazardous Waste Management Program protects human health and the environment from the risks presented by potential mismanagement of hazardous waste.

Hazardous waste received in North Carolina by facilities in state fiscal year (FY) 2017-18 amounted to 22,371 tons. Hazardous waste generated in North Carolina by facilities in state FY 2017-18 totaled approximately 80,235 tons. Hazardous waste generated data is from the U.S. Environmental Protection Agency's (EPA) RCRA Info and Easitrak software systems. The hazardous waste received data is from the N.C. Resident Inspector Program. Both the number of small quantity generators and number of very small quantity generators (formerly called conditionally exempt generators) increased, though the quantity of hazardous waste generated by these facilities is not reported. Inspection, compliance assistance and enforcement activities at hazardous waste facilities resulted in the safe management of an estimated 2,221 gallons and 2,280 pounds of hazardous waste, 250 gallons and 2,832 pounds of non-hazardous waste, 101.8 tons of contaminated soil, 2,220 gallons of used oil and 750 pounds of universal waste. Mismanagement of the waste could have presented potential health or environmental risks.

In addition, the program continues to make significant progress in cleaning up contamination at permitted hazardous waste management facilities. The national goal is for final remedies to be constructed and fully operational at 95 percent of these facilities by 2020, although this does not necessarily mean remediation will have been completed. Currently in North Carolina, 70 percent of facilities have been remedy constructed.

### **B. Hazardous Waste Management Program**

North Carolina was authorized to implement the federal hazardous waste regulatory program in lieu of the Environmental Protection Agency in 1980. Federal authorization is the process through which EPA delegates primary program implementation and enforcement responsibility to states, while maintaining an oversight role to ensure national consistency. The federal program, established under the Resource Conservation and Recovery Act (RCRA), regulates the generation, transport, treatment, storage, disposal and recycling of hazardous waste. The program also governs the environmental remediation of hazardous waste treatment, storage and disposal facilities that have been contaminated by prior waste management activities. The North Carolina hazardous waste program is implemented by the Hazardous Waste Section (HWS) in DEQ's Division of Waste Management.

## **1. Hazardous Waste Generation, Management and Remediation**

### **a. Generation**

Hazardous waste is defined as industrial material destined for disposal that may be ignitable, corrosive, reactive and/or toxic and, as such, poses a risk to human health and the environment if improperly managed.

The comprehensive hazardous waste generation data is available biennially through RCRAInfo (see Information Management Section). The national reporting cycle for 2017 will not be available until late 2018.

In state FY 2017-18, there were approximately 732 (as of Oct. 18, 2018, source RCRAInfo) North Carolina Large Quantity Generators.<sup>1</sup> The amount of waste generated in FY 2017-18 was approximately 80,235 tons with 787 facilities reporting (100 percent).

In state FY 2017-18, there were approximately 1,856 (as of 10/18/2018) small quantity generators<sup>2</sup> in North Carolina as well as 4,877 (as of 10/18/2018) very small quantity generators.<sup>3</sup> These generators are subject to reduced reporting and regulatory requirements because they are often small businesses for whom periodic reporting could be overly burdensome. They are also subject to reduced reporting because the amounts of waste generated at each individual site are less likely to present significant risks to human health and the environment. However, these facilities collectively generate a significant amount of hazardous waste that must be managed properly and in compliance with applicable rules. Significant resources are devoted to technical assistance, outreach and compliance activities at these facilities. Staff conduct compliance assistance visits or other types of inspections as a way of outreach to help facilities with the RCRA regulations.

### **b. Management**

Comprehensive hazardous waste generation data is available biennially. The national reporting cycle for 2017 will not be available until late 2018.

In state FY 2017-18, North Carolina's nine commercial hazardous waste facilities<sup>4</sup> received and processed 24,200 tons of hazardous waste from offsite generators.

### **c. Remediation**

There are 80 active hazardous waste treatment, storage, disposal and corrective action facilities in North Carolina. Each facility is governed by a permit, an enforceable order

---

<sup>1</sup> Large Quantity Generators are defined as facilities that generate 1,000 kg or more of hazardous waste in a month, or 1 kg or more of acutely hazardous waste in a month.

<sup>2</sup> Small quantity generators are facilities that generate between 100 and 1,000 kg of hazardous waste in a month.

<sup>3</sup> Very Small Quantity Generators (formerly called Conditionally Exempt Generators) generate hazardous waste at a rate less than 100 kg in a month and are not required to notify.

<sup>4</sup> Commercial hazardous waste facilities are permitted facilities that accept hazardous waste from offsite generators and store, treat, and dispose hazardous waste.

or another operational control mechanism for management and/or remediation of hazardous waste.

There are 90 facilities subject to the RCRA Corrective Action Program, which addresses remediation of environmental contamination at permitted hazardous waste facilities. The Hazardous Waste Program tracks the remediation progress at these sites using five environmental indicators:

- 1) Human exposure controlled,
- 2) Groundwater contamination controlled,
- 3) Cleanup remedy constructed,
- 4) Ready for Anticipated Use, and
- 5) Remedy completed.

The Ready for Anticipated Use (RAU CA800) indicator is new and North Carolina has EPA goals of two in FY-18, two in FY-19, two in FY-20, three in FY-21 and three in FY-22. The current baseline for the RAU CA800 is 90 facilities. As of June 30, 2018, North Carolina accomplished the two projected for EPA FY-18. The program continues to make significant progress in overseeing the remediation of contamination at permitted hazardous waste management facilities. The national goal is for 95 percent of these facilities to meet three environmental indicators by Oct. 1, 2020 (beginning of the federal fiscal year). Currently in North Carolina, 96 percent of facilities have human exposure controlled, 93 percent have groundwater contamination controlled and 70 percent have a remedy constructed. In addition, the EPA recently set a goal of 32 percent of the facilities completing all remediation by 2020. Currently, 25 percent of North Carolina facilities have all hazardous waste remediation complete.

To achieve the national goal of 95 percent of the facilities having a remedy constructed by EPA for federal fiscal year 2020, the Hazardous Waste Section has established the following goals:

<b>Hazardous Waste Section Projections to meet the EPA 2020 goal</b>	EPA FFY-18 Accomplished	EPA FFY-19	EPA FFY-20
Human Exposures Controlled	96%	100%	100%
Groundwater Contamination Controlled	93%	94%	97%
Remedy Constructed	70%	77%	81%



<b>Hazardous Waste Section Projections to meet the EPA 2020 goal</b>	EPA FFY-18 Accomplished	EPA FFY-19	EPA FFY-20
All RCRA Remediation Complete	25%	26%	28%

\*The Remedy Constructed indicator is very dependent on the facility, not necessarily the Hazardous Waste Project Manager. The facility needs to have done a sufficient job assessing the contamination before they can propose and implement what could be considered a final remedy. One needs to remember fully assessing groundwater contamination and remediating groundwater contamination is not an easy nor inexpensive proposition.

Strategy to achieve the goals listed above:

The Facility Management Branch (FMB) evaluates and projects these goals for the FFY-20 multiple times per year: during the EPA Work Plan development stage, at the EPA End-of-Year Reporting stage, at each VIP review and during the regular supervisor/employee meetings. To meet the FFY-20 goals, two Groundwater Contamination Controlled goals must be achieved and 23 Remedy Selected and Remedy Constructed goals must be achieved. The FMB has met the EPA 2020 goal of 95 percent of Human Exposures Controlled. In addition, in FFY-18, the EPA added an indicator for Ready for Anticipated Use. The goals for this new indicator are described above.

Facilities that have not met the Human Exposures Controlled or Groundwater Contamination Controlled projections have been evaluated and notified concerning information needed to meet the goals. The FMB is confident these goals will be met.

The Remedy Constructed goal will require extensive discussions between the FMB and facilities to identify and approve remedies that are protective of human health and the environment, and meet the appropriate media standards. The selection of the proper remedy and implementation of the remedy may require a large investment of time and money at each facility. For the FMB to meet the goal of 95 percent, no more than four facilities can miss the goal. There are three facilities that will not be able achieve the goal because they are bankrupt or financially marginal facilities. EPA is aware that it is unlikely that the branch will meet the 95 percent Construction Complete goal. However, the FMB will continue working to meet these goals.

The FMB will evaluate facilities that appear to have the necessary elements required for the RAU CA800. Once evaluated and a positive RAU CA800 is determined, the proper forms will be filled out. The branch does anticipate meeting the RAU CA800 goals through EPA FY-22.

To meet the All RCRA Remediation Complete goal, a facility must meet the appropriate clean-up standards for all media: soil, groundwater, surface water and air. Typically, groundwater cleanup is a multi-decade process, depending on the constituents and concentrations that need to be remediated. However, the Risk-Based Remediation of Industrial Sites legislation enacted through Session Law 2011-186 and revised by Session Law 2015-286 allows for a risk-based approach to the soil, groundwater and air standards as long as the remedy still provides for protection of human health and the environment. Because the EPA revised the goal for this indicator from 25 percent to 32 percent, it is

unlikely that North Carolina will meet the new goal. However, the FMB will continue to work with facilities toward accomplishing this goal.

## **2. Compliance and Enforcement**

The Hazardous Waste Program is responsible for implementing inspection, compliance and enforcement activities. The environmental benefits achieved through compliance and enforcement activities are identified each year to measure the overall success of the program in meeting environmental goals. During FY 2017-18, the section's actions ensured the safe management of an estimated 2,221 gallons and 2,280 pounds of hazardous waste, 250 gallons and 2,832 pounds of non-hazardous waste, 101.8 tons of contaminated soil, 2,220 gallons of used oil and 750 pounds of universal waste that otherwise may have been mismanaged. These actions also ensured the protection of more than 1,470 individuals (mostly staff at affected facilities) who could have been adversely affected.

## **3. Information Management**

Comprehensive information about North Carolina's hazardous waste facilities is entered and stored in the national hazardous waste database known as Resource Conservation and Recovery Act Information (RCRAInfo) and RCRARep, a system that gives EPA and state environmental staff access to RCRA and Biennial Report information. The RCRAInfo database was developed by the EPA and the states, and it is managed by the EPA. RCRAInfo contains comprehensive information on facilities that generate and/or manage hazardous waste in the state as well as all the Hazardous Waste Section's activities affecting these facilities. RCRARep is an EPA computer system developed by EPA Region I and designed for read-only programmatic use. To view environmental information for specific hazardous waste sites in North Carolina, visit: <https://www3.epa.gov/enviro/>. For details about the N.C. Division of Waste Management and its Hazardous Waste Section, visit the division's website: <https://deq.nc.gov/about/divisions/waste-management>, or the section's website: <https://deq.nc.gov/about/divisions/waste-management/hw>.

## **4. Hazardous Waste Program Development**

The Hazardous Waste Program will continue to ensure safe hazardous waste management in North Carolina by:

- Supporting opportunities for waste minimization and recycling, supporting annual generator workshops that educate the largest generators about hazardous waste regulations and helping these generators achieve and maintain compliance.
- Maintaining a guidance document to educate small quantity generators about hazardous waste regulations that help them achieve and maintain compliance.
- Continuing to seek EPA authorization to maintain the section's authority to implement the federal program.
- Maintaining high quality hazardous waste data for hazardous waste trend analysis and sound decision-making.

- Participating in the EPA rulemaking process. Examples include the updated 2015 Definition of Solid Waste Rule, 2017 Hazardous Waste Generator Improvements Rule, and Management of Pharmaceutical Hazardous Waste Rule, anticipated in 2019.

## 5. Hazardous Waste Reduction Initiatives

The Hazardous Waste Section promotes waste minimization and recycling in all of its programs. Some of these activities include:

- Incorporating pollution prevention training (based on targeted priority chemical waste streams) into annual generator workshops, industry meetings and enforcement settlement negotiations.
- Reviewing facility requests for alternative management practices for hazardous waste (use/reuse, substitution, reclassification and delisting).
- Supporting intervention projects to reduce or eliminate the presence of priority chemicals through partnerships with other agencies.
- Ensuring that generators continue to develop programs to minimize or reduce the volume and quantity or toxicity of hazardous waste when staff conducts compliance assistance visits or during inspections.

## 6. Cost of Hazardous Waste Management Program

### Hazardous Waste Legislative Report Financials July 1, 2017 to June 29, 2018 Expenditures

	Receipts	Appropriations	Federal	TOTALS
Salary and Fringe	\$1,775,072.20	0.00	\$1,645,781.09	<b>\$3,420,853.29</b>
Purchased Services	\$128,640.14	0.00	\$345,417.44	<b>\$474,057.58</b>
Supplies	\$1903.88	0.00	\$20,500.61	<b>\$22,404.49</b>
Property Plant and Equipment	\$2,744.31	0.00	\$25,157.33	<b>\$27,901.64</b>
Other Expenses and Adjustments	\$0.00	0.00	\$235,892.94	<b>\$235,892.94</b>
Intragovernmental Transfers	\$568.53	0.00	\$7,106.39	<b>\$7,674.92</b>
<b>TOTALS</b>	<b>\$1,908,929.06</b>	<b>0.00</b>	<b>\$2,279,855.80</b>	<b>\$4,188,784.86</b>

## C. Resident Inspector Program

### 1. Executive Summary

The Resident Inspector Program has been operating for more than 25 years in the N.C. Department of Environmental Quality's (DEQ) Division of Waste Management. The program uses a multimedia approach during required regulatory inspections involving hazardous waste management and treatment requirements, workplace safety, air emissions requirements, and wastewater treatment and discharge requirements. Resident inspectors

also evaluate commercial hazardous waste facilities for potential violations in other regulatory areas, such as the N.C. Department of Labor's Occupational Safety and Health Act and the N.C. Department of Transportation's hazardous materials transportation regulations. The program inspected the state's nine permitted commercial hazardous waste treatment, storage and disposal facilities during this time period. For FY 2017-18, the Resident Inspector Program operated with a staff of 4.5 positions. The program's operating fee-based budget collected \$412,325 and program expenses totaled \$342,800. Program staff conducted 448 multi-media inspections, with three notices of violation.

## **2. Program Description**

The Resident Inspector Program was established "... to enhance the ability of the department to protect public health and the environment by providing the department with the authority and resources necessary to maintain a rigorous inspection and enforcement program at commercial hazardous waste facilities" [G.S. 130A-295.02(f)]. The program monitors all aspects of commercial hazardous waste facilities in North Carolina, provides facility support through assistance and education, assures compliance with laws and rules administered by DEQ and may include enforcement of laws or rules administered by any other state agency through a memorandum of agreement.

The Resident Inspector Program is part of the Hazardous Waste Section's Compliance Branch. For FY 2017-18, the program was comprised of three resident inspectors, one administrative assistant and one (half-time) program supervisor.

During FY 2017-18, Resident Inspector Program staff conducted 448 multimedia inspections at North Carolina's nine commercial hazardous waste treatment and storage facilities. This performance exceeded the statute-mandated minimum of 440 inspections. [See Table 1 for details.]

## **3. Program Funding**

The Resident Inspector Program is intended to be funded solely by fees collected from the commercial hazardous waste facilities [G.S. 130A-295.02(h)]. These fees are based on each facility's category ranking and the volume (tons) of hazardous waste received. For FY 2017-18, facility ranking fees totaled \$303,696 and tonnage fees (\$4.50 per ton) equaled \$108,901. [See Table 1.] The program's expenses totaled \$342,800.

## **4. Program Results**

Resident inspectors offer compliance assistance routinely – often in the form of education, technical assistance and recommendations or comments during the site visits. Since the inspectors visit these facilities at least twice a month, they become familiar with facility management, operations and site conditions. Resident inspectors can easily identify potential problem areas and work with the facility toward a permanent solution. If a facility begins to have operational or compliance problems, the inspector reviews these problem areas during each visit to provide assistance and keep the facility's compliance awareness high. Inspectors communicate frequently with facility management and front-line workers to address conditions or behaviors before they become a compliance issue. The inspectors also communicate to clarify permit conditions and current regulatory

requirements and explain the reasons for the requirements as well as the potential risks and costs of noncompliance. During the past fiscal year, resident inspectors issued three notices of violation. [See Table 1 for details.]

The Resident Inspector Program staff members continue to provide rigorous oversight of commercial hazardous waste facilities in the state. The staff constantly seeks new approaches and initiatives to ensure that commercial hazardous waste facilities can protect public health and the environment. The Resident Inspector Program staff has also worked with the commercial facilities to maintain compliance during times of economic challenge. Economic pressures can cause hazardous waste facilities to operate with fewer staff members and provide employees less training. All these factors can lead to noncompliance. The Resident Inspector Program continues to work toward a high level of compliance at the commercial hazardous waste facilities in North Carolina through facility education, technical assistance and regulatory oversight activities.

**Table 1. Resident Inspector Program Commercial Hazardous Waste Facilities' Data FY 2017-18**

<b>COMMERCIAL TREATMENT/ STORAGE/ DISPOSAL FACILITY</b>	<b>Facility Ranking</b>	<b>Minimum # of Inspections</b>	<b>Actual # Inspections Conducted</b>	<b>HW Tons Received FY2016-17</b>	<b>HW Tons Received FY 2017-18</b>	<b>Notices of Deficiency Issued</b>	<b>Notices of Violation Issued</b>	<b>Compliance Orders Issued</b>
<b>CLEAN HARBORS</b>	<b>3</b>	72	71	4714.33	4914.18	0	0	0
<b>DART</b>	<b>4</b>	80	96	6074.95	7343.10	0	2	0
<b>ECOFLO</b>	<b>3</b>	72	72	5365.74	4600.33	0	0	0
<b>NEXEO SOLUTIONS</b>	<b>2</b>	48	47	5268.59	5309.59	0	1	0
<b>SK-ARCHDALE</b>	<b>1</b>	24	21	86.32	83.21	0	0	0
<b>SK-CHARLOTTE</b>	<b>1</b>	24	22	25.76	22.77	0	0	0
<b>SK-RALEIGH</b>	<b>1</b>	24	22	30.66	23.78	0	0	0
<b>SK-ST. PAULS</b>	<b>1</b>	24	24	53.91	44.57	0	0	0
<b>VEOLIA E. S.</b>	<b>3</b>	72	73	2030.47	1858.77	0	0	0
<b>TOTAL</b>		<b>440</b>	<b>448</b>	<b>23,650.73</b>	<b>24,200.30</b>	<b>0</b>	<b>3</b>	<b>0</b>

## **D. Mercury Switch Removal Program**

### **1. Executive Summary**

The Mercury Switch Removal Program (MSR Program) has been operating for 13 years in the N.C. Department of Environmental Quality's (DEQ) Division of Waste Management. The program continues to inspect the end-of-life vehicle dismantling, crushing and shredding facilities. For FY 2017-18, the Mercury Switch Removal Program operated with a staff equivalent to approximately 3.5 positions supplied by the Hazardous Waste Section's Compliance Branch. The program's operating budget is funded by fees collected as part of the N.C. Department of Transportation's application for certificate of vehicle title fee.

The program's total operating costs this year were \$314,267. Those costs include switch reimbursements of \$5 for every mercury switch removed and recycled or disposed of as RCRA 'Universal Waste.' A total of \$29,450 was disbursed to the dismantlers, crushers and shredders for switch reimbursements. Program staff conducted 199 inspections during FY 2017-18 to determine compliance with state and federal RCRA regulations. No notices of violation or notices of deficiency were issued.

### **2. Program Description**

Through S.L. 2005-384, as amended by S.L. 2007-142, the General Assembly acted to reduce the amount of mercury entering the state's environment. As stated in G.S. 130A-310.51, the purpose of the program is to reduce the quantity of mercury released into the environment by removing mercury switches from end-of-life vehicles and creating a removal, collection and recovery program for those switches. The mercury switches control convenience lighting in the trunk and under the hood. Specifically, the law requires all vehicle dismantlers, vehicle recyclers, vehicle crushers and/or vehicle scrap processors to remove, collect and recover mercury switches contained in end-of-life vehicles prior to crushing, shredding or smelting the vehicles.

To ensure compliance with requirements established in G.S. 130A-310.50 through 310.57, DEQ's DWM's Hazardous Waste Section created the MSR Program, which is coordinated through the Hazardous Waste Section's Compliance Branch.

During FY 2017-18, the MSR Program inspectors conducted 199 inspections in North Carolina. The site visits are used to evaluate whether the facility was subject to the law and acquaint those regulated facility operators with the legislative requirements. Additional compliance assistance was given by the inspectors, as needed, regarding the MSR Program and other RCRA and Clean Water Act regulated requirements.

In accordance with the National Vehicle Mercury Switch Removal Program (NVMSRP), North Carolina's MSR Program receives support from a corporation, End-of-Life Vehicle Solutions (ELVS), which was formed by and represents the major automobile manufacturers. ELVS provides the following support to North Carolina's vehicle dismantlers/recyclers, vehicle crushers and scrap processing facilities:

- Educational materials regarding mercury switch removal, guidance on which vehicles contain mercury switches, instructions on how to locate, identify and remove mercury switches.
- U.S. Department of Transportation (DOT) appropriate storage/shipping containers, including applicable labeling and shipping documents necessary for the shipment of the mercury switches.
- Transportation of the mercury switches in a timely fashion to a RCRA-permitted mercury recycling/disposal facility.
- Recycling of the mercury switches by a qualified mercury retort facility or, when recycling is not feasible, for the proper disposal of the mercury switches at an RCRA permitted disposal facility.
- Indemnification from liability for participating vehicle dismantlers, scrap processing facilities, vehicle crushers and others, once mercury switches are collected by the ELVS contractor.

With this level of support from automobile manufacturers, dismantlers/recyclers, vehicle crushers and scrap processing facilities can effectively remove the mercury switches from the end-of-life vehicles before crushing, shredding or smelting them.

When the switches are removed from the vehicles, they are placed in the supplied DOT container, which is labeled with the date the first switch was placed in the container and with the words “Universal Waste – Mercury Containing Equipment.” When the container is full, with a maximum of 454 switches per container, or the date on the container approaches one year, the container is shipped to the ELVS-contracted receiving facility (shipping is paid for by ELVS). ELVS continues to provide new containers and supplies as needed.

### **3. Program Funding**

The MSR Program was funded by fees collected as part of the DOT fee for application of vehicle title certificate. Twenty cents of each \$40-per-vehicle certificate of title fee is now given to DWM for this program. (Formerly, fifty cents of each fee went to the now defunct Mercury Pollution Prevention Trust Fund). Under G.S. 130A 310.54(b)(1) & (b1), the Mercury Pollution Prevention Fund, in part, reimburses the MSR Program for: (a) \$5 for each mercury switch removed and properly recycled or disposed via the NVMSRP, paid to a vehicle crusher, vehicle dismantler, vehicle recycler or scrap vehicle processing facility; and (b) costs incurred by the department to administer the program.

Operationally, the funding provided for approximately 3.5 full-time equivalent positions, travel and equipment expenses plus mercury switch removal reimbursement payments. Program duties are, on a part-time basis, spread among these staff and others, including a chemist and supervisor. FY 2017-18 revenues were approximately \$440,124. Reimbursement paid to the vehicle dismantlers/recyclers, vehicle crushers or scrap processing facilities, for removal of the mercury switches with proper recovery and

disposal (\$5 per switch) totaled \$29,450 and total administrative costs totaled \$314,267. The fund balance did not see a net increase due to changes in legislation for the fiscal year.

#### **4. Program Results**

As directed by ELVS, the contracted facility receiving the collected mercury switches supplies data to the MSR Program detailing the number of switches received, date the switches were received and name and location of the facility that shipped the switches (dismantler, crusher, shredder, etc.).

For FY 2017-18, 10,222 mercury switches were removed from vehicles and received by the ELVS contractor from North Carolina vehicle dismantlers/recyclers, vehicle crushers and scrap processing facilities. This waste is managed as universal waste. A total of 22.49 pounds of mercury (from the 10,222 switches) was prevented from being released to the environment in North Carolina as a result of mercury switches removed from vehicles this year.

In the 13 years this program has been in place, a total of 1,223 pounds of mercury has been prevented from being released into North Carolina's environment from metal processing and smelting of scrap vehicles.

S.L. 2017-57 modified the sunset date of the Mercury Switch program from June 30, 2017 to June 30, 2021 by repealing Part 6 of Article 9 of Chapter 130A of the General Statutes. The law also ended the transfer of funds into the Mercury Pollution Prevention Fund from the N.C. Highway Fund, removed most of the dollars from the fund and transferred all remaining funds to the N.C. Division of Waste Management. All activities of the program in North Carolina, including education, assistance, inspections and switch reimbursements, will cease as of June 30, 2021.



## Chapter IV: Inactive Hazardous Sites Program

### A. Executive Summary

The N.C. General Assembly created the Inactive Hazardous Sites Program in the Department of Environmental Quality's (DEQ) Division of Waste Management (the division) to identify, investigate and clean up properties contaminated with hazardous substances. The program also manages the assessment and cleanup of old pre-regulatory landfill sites that have environmental contamination and predate modern landfill standards designed to prevent contamination. This report satisfies the requirements, set out in G.S. 130A-310.10, for an annual report to the General Assembly.

To date, a total of 3,166 chemical spill or disposal sites and old, unlined dumps or landfills (pre-regulatory) have been cataloged in North Carolina. Of this number, 2,557 still require work to address public health or environmental hazards.

Of the 2,557 remaining open cases, 666 are old, unlined landfills that predate solid and hazardous waste permitting laws. By state law, approximately 45 percent of the proceeds of a statewide solid waste disposal tax is directed to address contamination at these pre-regulatory landfills. The division has established contracts with private firms to assess and remediate the pre-regulatory landfill sites. In FY 2016-17, the division started a pilot study of an alternative privatized method of state-funded assessment and remediation at four pre-1983 landfills to evaluate ways to improve efficiency and reduce cost. This study will span a three-year contract term.

At the end of FY 2017-18, the uncommitted cash balance in the Inactive Hazardous Sites Cleanup Fund (IHSCF) dedicated to addressing the non-landfill inactive hazardous waste sites was \$8,796. The fund receives an annual \$400,000 appropriation for this purpose. Expenditures for the pre-regulatory landfills are starting to deplete the surplus which accumulated during the early years when the program was conducting mostly lower cost assessment work. Active remediation is now underway at 11 of the highest risk sites and the program's rate of disbursements is increasing.

The program has recovered funds for assessment and remediation through bankruptcy claims for several sites over the years. In most cases, these new monies go into special trust funds, since the payments can only be used for specific sites in accordance with bankruptcy settlement agreements.

The following provides a status of sites cataloged by the Inactive Hazardous Sites Program.

#### **Catalog of Contaminated Sites:**

<b>Total Number of Inactive Hazardous Sites Cataloged Since 1987</b>	<b>3,166</b>
Chemical Spill or Disposal Sites	2,488
Pre-Regulatory Landfills	678
<b>Total Number of Sites Requiring No Further Action</b>	<b>609</b>
Chemical Spill or Disposal Sites	597

Pre-Regulatory Landfill Sites	14
<b>Remaining Open Sites</b>	<b>2,557</b>
Chemical Spill or Disposal Sites	1,891
Pre-Regulatory Landfills	666

**Program Activities During FY 2017-18:**

**Chemical Spill or Disposal Sites:**

<b>Oversight of Responsible Party Cleanup Actions - Total</b>	262
Registered Environmental Consultant (REC)-Supervised Remedial Actions	115
Staff-Supervised Remedial Actions under Administrative Agreements	66
Additional Staff-Supervised Actions Pending Administrative Agreements	78
Spill Response Actions	3

**Inactive Hazardous Sites Cleanup Fund Actions**

Contaminated Site Assessments Completed or Ongoing	31
Homes Provided Alternate Water or Treatment Systems Maintained	13

**Testing Conducted by Staff**

Water Supply Wells Sampled at Non-Landfill Sites	30
Sites with Other Testing (soils, surface water)	21

**New Site Screenings**

Sites Screened	48
Sites (Chemical Spills) Added to Inventory	36
Sites Re-Opened	2

**Sites Evaluated for No Further Action (NFA) Status**

Sites Evaluated	20
NFAs Granted for Entire Site	14

**Pre-Regulatory Landfill Sites:**

<b>First Phase Assessment Completed</b> ( <i>receptor and general perimeter research</i> )	8
<b>First Phase Assessment Ongoing</b>	2
<b>Contaminant Delineation Phase Completed</b> ( <i>can be multiple field events</i> )	13
<b>Contaminant Delineation Phase Ongoing</b>	45
<b>Local Government Assessments Ongoing</b>	11
<b>Remedial Design Ongoing</b>	23
<b>Remedial Action Ongoing</b>	11
<b>Remedial Action Completed</b>	3
<b>No Further Action Assignments</b>	1
<b>New Site Evaluations</b>	4
<b>Homes Provided Alternate Water or Treatment Systems Maintained</b>	13
<b>Number of Water Supply Wells Sampled</b>	70

## **B. Inactive Hazardous Sites Inventory and the Inactive Hazardous Waste Sites Priority List**

The Division of Waste Management's Inactive Hazardous Sites Branch implements the Inactive Hazardous Sites Response Act of 1987 (IHSRA). The IHSRA requires the division to maintain a catalog of inactive hazardous substance or waste disposal sites. The program has cataloged 2,488 chemical spill sites and 678 old, unlined landfills. Table 1, on page 35, lists the sites added to the inventory in FY 2017-18. A total of 36 new chemical spill sites were added to the inventory of sites this past fiscal year. In addition, two chemical spill sites were reopened based on additional evidence of contamination. A total of 609 sites now have all work completed and are assigned "No Further Action" status. Fourteen completed all work and were assigned "No Further Action" status in FY 2017-18. Table 2, on page 36, provides a list of the "No Further Action" sites.

N.C.G.S. 130A-310.2 requires the division to prioritize sites cataloged in the Inactive Hazardous Sites Inventory based on the threat to public health and the environment. Sites are first cataloged in the "Evaluations Pending" category of the Inventory until the division ranks the site based on rules found in 15A NCAC 13C .0200. Once ranked, sites are transferred to the Inactive Hazardous Waste Sites Priority List. The priority list is provided in Appendix A to this report, organized in order of the threat to public health and the environment. The purpose of this list is to prioritize full-scale (complete) remedial actions (or cleanups) at sites without responsible parties. The rank or absence of a site on the priority list does not limit the division in conducting abatement actions at sites with immediate hazards.

N.C.G.S. 130A-310.10 requires reporting of the location of each inactive hazardous waste disposal site, type and amount of hazardous substances or waste known or believed to be located at each of these sites, last action taken at each of these of these sites and date of the last action. Due to the large numbers of contaminated sites, most of the sites have not undergone complete assessments needed to provide complete information. Appendix B provides the required supplemental information to the extent available.

**Table 1. Inactive Hazardous Sites Inventory List of New Sites FY 2017-18**

***Chemical Spill/Disposal Sites:***

<b>ID NUMBER</b>	<b>NAME</b>	<b>CITY</b>	<b>COUNTY</b>
NONCD0003009	A&H CLEANERS	FAYETTEVILLE	CUMBERLAND
NONCD0003023	AIRBORO TEXACO (FRMR)	GOLDSBORO	WAYNE
NONCD0003022	AMETHYST RIDGE DRIVE SOLVENTS	RALEIGH	WAKE
NONCD0003021	AYDEN DIESEL	AYDEN	PITT
NONCD0001958	BELTON STREET SOLVENTS	CHARLOTTE	MECKLENBURG
NONCD0003007	BRAGG BLVD SOLVENTS	FAYETTEVILLE	CUMBERLAND
NONCD0003013	BURK ST SOLVENTS	WINSTON-SALEM	FORSYTH
NONCD0003015	CAMP SPRING 76		CASWELL
NONCD0003012	CHADBOURN GOTHAM, INC	CHARLOTTE	MECKLENBURG
NONCD0003014	CITY OF RALEIGH VEHICLE MAINT.	RALEIGH	WAKE
NONCD0002304	CONOVER CHAIR COMPANY	CONOVER	CATAWBA
NONCD0003011	DAVIS ACRES LANE	WINSTON-SALEM	FORSYTH
NONCD0003002	DELBURG STREET SOLVENTS	DAVIDSON	MECKLENBURG
NONCD0003003	GATE CITY MOTOR COMPANY	GREENSBORO	GUILFORD
NCD095118212	GENERAL FOAM PLASTICS CORPORATION	TARBORO	EDGECOMBE
NONCD0001303	HARRELL SIGN COMPANY	RALEIGH	WAKE
NONCD0003026	HARRIS & ROGERS TOBACCO SALES	GREENVILLE	PITT
NONCD0002314	JOHNSON PROPERTY	GREENSBORO	GUILFORD
NONCD0003016	LINKER PROPERTY (FRMR)	CONCORD	CABARRUS
NCD003233111	MARSH FURNITURE COMPANY	HIGH POINT	FORSYTH
NONCD0003024	MOLPUS WOODLANDS PLANE CRASH SITE	LELAND	BRUNSWICK
NONCD0003020	OLD CHARLOTTE HWY PCE 3600 BLOCK	MONROE	UNION
NONCD0003019	PEPSI-COLA	FAYETTEVILLE	CUMBERLAND
NONCD0003005	PHILEMON AVE SITE	CHARLOTTE	MECKLENBURG
NONCD0003000	REIDSVILLE MCDONALD'S	REIDSVILLE	ROCKINGHAM
NONCD0003008	RIVERSIDE DRIVE CONTAMINATION	WOODFIN	BUNCOMBE
NONCD0003001	SMOKEY HOLLOW	RALEIGH	WAKE
NONCD0003018	SOUTH BLOUNT STREET SOLVENTS	RALEIGH	WAKE
NONCD0003004	SOUTH GASTON RESIDENTIAL WELL	GASTONIA	GASTON
NONCD0002491	SOUTH SEA RATTAN	GREENSBORO	GUILFORD
NONCD0003006	STORAGE MAX VI	RALEIGH	WAKE
NONCD0003010	TRIANGLE RENT-A-CAR	RALEIGH	WAKE
NCD000813501	UNITED FURNITURE INDUSTRIES	WINSTON-SALEM	FORSYTH
NONCD0002650	WHITNEY ENTERPRISES	DURHAM	DURHAM
NONCD0003017	WINNER CHEVROLET	AYDEN	PITT
NONCD0003025	WORLD WOOD PRODUCTS	COVE CITY	CRAVEN

***Pre-Regulatory Landfill Sites:***

ID NUMBER	SITE NAME	CITY	COUNTY
NONCD0000816	MAYODAN DISPOSAL	MAYODAN	ROCKINGHAM
NONCD0000817	WESTGATE PARK LANDILL	CHERRYVILLE	GASTON

***Reopened Chemical Spill/Disposal Sites:***

ID NUMBER	SITE NAME	CITY	COUNTY
NONCD0001391	BROWNS RADIATOR SERVICE	WILMINGTON	NEW HANOVER
NONCD0001068	GENCORP PRINTWORLD INC	MONROE	UNION

**Table 2. Inactive Hazardous Sites Inventory List of Sites Assigned No Further Action Status During FY 2017-18**

***Chemical Spill Disposal Sites:***

ID NUMBER	SITE NAME	CITY	COUNTY
NONCD0002862	ALCOA SHOOTING RANGE		MONTGOMERY
NONCD0001170	ARROW DRIVE-CRABTREE CREEK	RALEIGH	WAKE
NONCD0002987	CMI DRUM CLEANING AREA	ELKIN	SURRY
NONCD0002851	COCA-COLA BOTTLING FACILITY	WILMINGTON	NEW HANOVER
NCD003152659	CONCORD TELEPHONE/REICHHOLD CHEMICAL	CONCORD	CABARRUS
NONCD0002395	CONCRETE SERVICE CO/CEMEX/READY MIX	INDIAN TRAIL	UNION
NCD086872082	GENCORP PRINTWORLD INC	MONROE	UNION
NONCD0002090	MOEN – SANFORD	SANFORD	LEE
NONCD0002274	PATTIES BOOK SWAP	ASHEVILLE	BUNCOMBE
NCD003219433	PUGH METAL FINISHING CORP	GREENSBORO	GUILFORD
NONCD0002537	STATE STREET PROPERTIES	GREENSBORO	GUILFORD
NONCD0002801	SWANNANOA DJJDP PROPERTY	SWANNANOA	BUNCOMBE
NCD072028251	TORPEDO WIRE & STRIP, INC.	ROCKY MOUNT	NASH
NONCD0001110	WOODSON-TENET LABORATORIES	GOLDSTON	CHATHAM

***Pre-Regulatory Landfill Sites (Note 4 other sites completed remedial action in FY2017-18 which will be assigned No Further Action Status after vegetation is established):***

ID NUMBER	SITE NAME	CITY	COUNTY
NONCD0000544	CLIFFSIDE MILL DUMP	CLIFFSIDE	RUTHERFORD

**C. Sites that May or Are Known to Require Use of the Inactive Hazardous Sites Cleanup Fund**

*Purpose of the Fund*

The Inactive Hazardous Sites Cleanup Fund (fund) is used to: (1) address imminent hazard sites; (2) pay for assessment and cleanup when responsible parties do not comply with orders to clean up sites; (3) pay for assessment and cleanup of sites without financially-viable

responsible parties (orphan sites); and (4) pay for preparation of a notice of Inactive Hazardous Substance or Waste Disposal Site if the owner does not comply with orders to record a notice. When a financially viable responsible party exists, the state must attempt to recover its expenditures from the responsible party.

The Inactive Hazardous Waste Sites Priority List helps determine priorities for cleanup. Responsible parties for top priority sites are encouraged to voluntarily clean up their sites. When a responsible party does not comply with a request and subsequent order to clean up a site, the state must perform the cleanup using the Fund. The demand for state funds to conduct site cleanups depends on two factors: (1) how often responsible parties refuse to comply with orders to conduct cleanup and (2) the number of sites that lack financially viable responsible parties.

*Inactive Hazardous Sites Cleanup Fund Actions*

The Inactive Hazardous Sites Cleanup Fund was used to address several sites this year. A summary of the work conducted is provided in Table 3.

**Table 3. Summary of 44 Inactive Hazardous Sites Cleanup Fund Expenditures FY 2017-18**

<i>Site Name</i>	<i>City/ County</i>	<i>Activity</i>	<i>FY 2017-18 Fund Expenditures</i>
Allen Lane Contaminated Wells	Hillsborough/ Orange	Maintenance of a treatment system installed on a contaminated residential well.	\$1,699
Belton Street Solvents	Charlotte/ Mecklenburg	Conducted groundwater sampling.	\$17,323
Bragg Blvd Solvents	Fayetteville/ Cumberland	Conducted a groundwater and soil gas investigation.	\$9,338
Brekenwood Subdivision	Pleasant Garden/ Guilford	Maintenance of a treatment system installed on a contaminated residential well.	\$2,804
Broyhill Furniture	Conover/Catawba	Conducted soil gas and groundwater sampling with bankruptcy proceeds.	\$24,869
Busick Road	Reidsville/ Rockingham	Maintenance of a treatment system installed on a contaminated residential well.	\$2,474
Buss Automation	Lenoir/ Caldwell	Conducted soil and groundwater sampling.	\$22,902
Christian Creek Rd PCE	Swannanoa/ Buncombe	Bottled water being provided while the EPA installs water lines. Water lines now installed and bottled water discontinued.	\$5

Cinderella Knitting Mills	Kings Mountain/ Cleveland	Conducted groundwater and residential crawlspace sampling. Work was initiated in FY 2014-15 and continued into FY 2017-18.	\$16,364
Clarkson Street Contamination	Charlotte/ Mecklenburg	Conducted soil gas and indoor air sampling.	\$30,822
Corning Glass Works	Raleigh/ Wake	Conducted split sampling of groundwater and soil gas to determine the risks of off-facility hazards being investigated by Corning.	\$19,222
Country Club Lane Contamination	Roxboro/ Person	Maintenance of a treatment system installed on a contaminated residential well.	\$2,725
Danny Roberts/ Interstate BP	Durham/ Durham	Maintenance of a treatment system installed on a contaminated residential well.	\$2,260
Delburg Street Solvents	Davidson/ Mecklenburg	Soil gas and groundwater sampling.	\$41,160
Eighth Ave Ext Solvents	Cramerton/ Gaston	Groundwater and soil gas sampling continued from last fiscal year. Also provided bottled water to owners with contaminated wells while the EPA is installing a water line.	\$15
Fallies Dry Cleaning	Mocksville/ Davie	Conducted a groundwater and soil gas sampling. Work initiated in FY 2015-16 and continued into FY 2017-18.	\$6,135
Frye Creek @ US 321 N	Hickory/ Catawba	Groundwater investigation conducted with limited bankruptcy proceeds.	\$26,493
Gentex Printing	Rocky Mounty/Nash	Conducted a groundwater and surface water sampling. Work initiated in FY 2016-17 and continued into FY 2017-18.	\$12,506
Glade Road Wells	Gastonia/ Gaston	Bottled water provided to homes with contaminated wells prior to installing treatment systems. Treatment systems now installed. Work initiated in FY 2016-17 and continued into FY 2017-18.	\$30,876
Haywood Road Contamination	Asheville/ Buncombe	Conducted soil gas and groundwater sampling.	\$10,607
Hometown Cash and Carry	Greensboro/ Guilford	Conducted groundwater and soil gas sampling.	\$9,311
Lane Venture Plant 14	Conover/ Catawba	Conducted groundwater sampling.	\$54,265
King Street Contamination	Burlington/ Alamance	Conducted soil gas and groundwater sampling.	\$10,137
Kysor-Mich. Fleet Division	Charlotte/ Mecklenburg	Conducted soil gas and groundwater sampling.	\$28,494

Makepeace Property	Sanford/ Lee	Conducted groundwater sampling.	\$507
Palmer Automotive	Charlotte/ Mecklenburg	Soil, soil gas and groundwater sampling.	\$20,161
Patties Book Swap	Asheville/ Buncombe	Soil gas and groundwater sampling.	\$10,784
Parris & Main St Solvents	High Point/ Guilford	Conducted soil gas and groundwater sampling.	\$14,967
Peele's Service Station	Jamesville/ Martin	Conducted soil gas sampling.	\$9,033
Perry Builders – Mobile Tract	Henderson/ Vance	Conducted soil gas sampling.	\$18,384
Priddy Property	Lawsonville/ Stokes	Maintenance of a treatment system installed on a contaminated residential well.	\$3,076
Rhone-Poulenc (Rhodia)	Gastonia/ Gaston	Split testing of a groundwater sample collected by the remediating party.	\$100
Southside Rd Incident	Lincolnton/ Lincoln	Water line installation to replace a contaminated well servicing multiple homes. Work initiated in FY 2016-17 and continued into FY 2017-18.	\$45,150
Staley PCE/ Brown's Grocery	Staley/ Randolph	Maintenance of a treatment system installed on a contaminated well.	\$4,442
TL Herring	Wilson/ Wilson	Conducted soil gas sampling.	\$11,887
Trawick Rd/ Bond St	Raleigh/ Wake	Sampling of private well with a treatment system previously installed.	\$721
Triangle Machine & Electronics	Kernersville/ Forsyth	Conducted soil gas and groundwater sampling.	\$8,449
28 <sup>th</sup> Street TCE Contamination	Winston-Salem/ Forsyth	Conducted indoor air testing.	\$5,642
Washington Street Incidents	Graham/ Alamance	Conducted groundwater and soil gas sampling. Work initiated FY 2016-17 and continued in FY 2017-18.	\$2,465
W.E. Garrison Company	Raleigh/ Wake	Maintenance of a treatment system installed on a contaminated well.	\$2,465
Westinghouse Elec Meter and Light	Raleigh/ Wake	Conducted groundwater, soil gas and indoor air sampling. Work initiated in FY 2016-17 and continued into FY 2017-18.	\$41,368
White Residence	Wilmington/ New Hanover	Water supply well sampling.	\$2,832
Winterville Machine Works	Winterville/ Pitt	Conducted groundwater sampling.	\$7,384



Woodleaf & Ridge PCE	Salisbury/ Rowan	Maintenance of a treatment system installed on a contaminated well.	\$2,169
----------------------	------------------	---	---------

*Inactive Hazardous Sites Program Bankruptcy Actions*

The division's Inactive Hazardous Sites Program has also recovered some funds to address specific sites through bankruptcy claims. These funds are held in private escrow accounts, separate state special funds or in the Inactive Hazardous Sites Cleanup Fund. The following summarizes bankruptcy activities conducted in FY 2017-18:

- **CMC** – \$925,000 was recovered for assessment and cleanup of the Elkin site and is held in a private trust. Remedial action was implemented in FY2010-11. The program staff is conducting periodic groundwater monitoring. Funds in the amount of \$193,111 remain for monitoring. In the last two reporting years, the division has been coordinating an effort with the trustee of the account, the trustee of the CMI accounts (see below) and the City of Elkin to transfer the property and some of the adjoining former CMI properties to the City of Elkin to be managed as park space.
- **CMI** – \$1.25 million, \$750,000 and \$100,000 have been recovered for three CMI sites in Elkin and the monies are held in private escrow accounts. These funds have been used to conduct assessment/remediation. Balances of \$13,503, \$23,976, and \$4,814 remain, respectively, for each site. The division has been coordinating an effort with the trustee of the account, the trustee of the CMC account and the City of Elkin to transfer the CMC property (see above) and some of the adjoining former CMI properties to the City of Elkin to be managed as park space. Assessment at these properties was conducted to allow for a risk-based closure. Program staff continues work on this site.
- **Dawson International** – A total claim in the amount of \$6,670,199 was filed in November 2016 for three sites: Cinderella Knitting in Kings Mountain, Morgan Mills in Albermarle and Reeves Brothers in Albermarle. Distribution pending.
- **Fuel Systems** – In FY 2012-13, \$98,010 was recovered for assessment and cleanup of the Kysor site in Charlotte. An additional distribution of \$5,966 was recovered in FY 2014-15. The fund formerly received interest and thus the total amount of income for this site is \$103,976. Program staff have since completed surface water and solid gas sampling events the past two years using these funds.
- **Gilbert and Bennett** – In FY 2005-06, \$87,912 was recovered for the Cape Fear Wood site in Fayetteville. Another responsible party is conducting remediation work under the division's Hazardous Waste Section. Once completed, the bankruptcy funds will be used to conduct remaining cleanup actions.
- **Furniture Brands** – A bankruptcy claim was filed in FY 2013-14 for the Lane Venture #14 and Broyhill sites in Conover, the Henredon site in Morganton and the Thomasville Furniture site in West Jefferson. The division received \$134,474 on its claim in April 2017 and an additional amount of \$27,872 in January 2018. In FY 2016-17, surface water testing was conducted, and in FY 2017-18, division staff conducted soil gas and groundwater testing at the Broyhill and Lane Venture sites using these funds.
- **Pillowtex** – A total of \$244,800, constituting multiple disbursements, has been recovered to address the Fieldcrest Mills site in Spencer and the Cannon Mills site in Kannapolis. Sampling conducted at the Spencer site shows widespread lower level groundwater contamination. The Cannon Mills site will be addressed through the Pre-Regulatory

Landfill Program. Soil gas, groundwater and surface water sampling were conducted in FY 2017-18. A total of \$139,826 remains in funds.

- **SCM** – A total of \$5.3 million was obtained to address the SCM site in Charlotte. The funds are held in a private trust fund. The trustee contracts the work at the division's direction. Funds support one-third of a position to oversee work. Contaminant characterization is completed. Remedial action pending submission and division approval of the remedial action plan.
- **TSG** – In FY 2016-17, \$30,000 was recovered on the division bankruptcy claim for the Frye Creek site in Hickory. Groundwater sampling was conducted at the site using the recovered funds in FY 2017-18.

#### *Chemical Spill or Disposal Sites That Shall or May Require Use of the Inactive Hazardous Sites Cleanup Fund*

An annual appropriation of \$400,000 is used to address the highest risk chemical spill sites without responsible parties that can pay for cleanup. A total of 393 sites are known to have no financially-viable responsible party available to pay for contaminant testing and cleanup. Of these, 349 sites are identified as higher risk because they are used for residential purposes, have contaminated water supply wells or have a drinking water source within one-quarter mile of the site. The total number of orphan sites is unknown, but it is expected to be a high percentage of the remaining open cases. It is difficult to prove who caused the contaminant releases at these sites. When it is known, those responsible parties are often no longer in business or are financially unsound. Determining whether a responsible party exists (and thus, whether state funds will be needed for assessment and cleanup) most often requires research, inquiry and sampling. Due to the level of effort required, the division performs responsible party research for sites that are next in priority for action.

Orphan site work can include determining the nature and extent of contamination through testing and other investigation, soil and waste cleanup, waterline installation or groundwater restoration projects. An average cost-per-site was determined by first calculating the average cost for orphan soil cleanup actions conducted by the division's Inactive Hazardous Sites Branch and averaging that figure with an average site cleanup cost for several state programs, published by the Association of State and Territorial Solid Waste Management Officials, adjusting for inflation. That figure comes to \$725,507 per site. The total cost for cleanup is estimated to be \$253,201,943 for the 349 highest risk orphan sites. For all 393 orphan sites identified thus far, the estimated total comes to \$285,124,251.

As of July 1, 2018, the balance of the fund was \$193,991. Of this total, \$159,403 are bankruptcy proceeds dedicated to conducting assessment and remediation at Lane Venture Plant 14 in Conover, Broyhill in Conover, Henredon Furniture in Morganton, Thomasville Furniture in West Jefferson and Kysor in Charlotte. The remaining \$34,588 in funds are committed toward payment of contracted work in progress or completed and not yet billed.

#### *Pre-Regulatory Landfills*

Session Law 2007- 550 established a statewide tax on solid waste disposal, half of which goes to address the hazards posed by landfills that predate federal and state rules on solid waste disposal. The portion of the solid waste disposal tax received by the program may be used

only for addressing the pre-regulatory landfill threats. The division received \$9,815,987 in tax revenue in FY 2016-17. Nineteen percent may be used for administrative expenses. Included in the administrative expense allowance is for administration of the non-pre-regulatory landfill portion of the Inactive Hazardous Sites Program and \$500,000 of the division's Solid and Hazardous Waste Section Programs.

<b>FY 2017-18 Income (50% of Tax After DOR Administration Cut)</b>	\$10,113,746
<b>Administration Expenses (19% Allowed)</b>	\$1,921,612
Solid and Hazardous Waste Program Staff (allowed)	\$500,000
IHSP Non-Pre-Regulatory Landfill Program (allowed)	\$426,484
Pre-Regulatory Landfill Program (allowed)	\$995,128

The division has cataloged 678 unpermitted, unlined landfills. Initial work at each site involved confirming the location, determining the current use of the property and identifying the use of surrounding property to help prioritize the sites for action. Based on inspections conducted as part of that work, 80 percent of the sites have been determined to have a water supply source, residence, school, church, day care or park on or within 1,000 feet of the landfill. The division established contracts for contaminant assessment and mitigation of the sites. Using these contracts, the nature and extent of the contamination was defined through testing. A remedy is then designed and implemented to address the exposure risks. The division also provides review and approval of contaminant assessment work being conducted by local governments at these sites and reimburses the cost of that work from the tax proceeds. In FY 2017-18, 11 contaminant assessments were conducted by local governments with division oversight and reimbursement. Additional FY 2017-18 actions:

- Eight completed first phase contaminant investigations (work involves updating information on location of water supply wells, streams, structures and other potential exposure routes, and conducting assessment activities needed to determine the perimeter of the waste);
- Two ongoing first phase contaminant investigations;
- Thirteen completed contaminant delineation investigations (work to characterize the nature and extent of contamination in soils, groundwater, vapors and surface water constituting multiple testing events);
- Forty-five ongoing contaminant delineation investigations;
- Four completed remedial actions;
- Thirty-four ongoing remedial design/actions;
- Seventy private water supply wells on or near unpermitted landfills sampled;
- Thirteen homes provided alternate water supplies or maintenance of treatment systems for wells with unsafe levels of contamination; and
- Four new sites were screened for program qualification.

The assessment and cleanup process is complex. Exposure caused by contaminated water supplies, contaminated vapors entering buildings, methane gas posing explosion risks and exposed wastes on residential property must be addressed. Difficulties can arise in attempting to gain access to affected properties at each site and with illegal dumping during investigation and remedial action activities. During the assessment and cleanup process, the division must balance the owner's current and planned use of the property with acceptable safe usage.

The division started a pilot study of alternative privatized methods of state-funded assessment and remediation of four pre-1983 landfills to evaluate ways to improve efficiency and reduce cost. In January 2017, the division entered into two contracts with professional engineering firms to implement independent environmental investigations and risk-based cleanup of the four sites. The firms are required to develop effective and stable risk-based remedies in a manner consistent with applicable statutes. Work will be conducted independently, and the engineering firms under contract will certify the quality of work. The division will verify compliance prior to authorizing payment on associated invoices. When the study is finished, a comparison of time and costs between direct program oversight and privatized implementation will be completed and reported to identify ways to improve the cleanup process, reduce costs and make the investigation and cleanup activities associated with pre-1983 landfills more efficient. The four sites are:

Bostic Refuse Disposal	Bostic, Rutherford County
Bunn Dump	Bunn, Franklin County
Burnt Mill Creek LF	Wilmington, New Hanover County
Sims Legion Park LF	Gaston, Gaston County

The sites in remedial action during FY 2017-18 are:

Airport Landfill	Winston-Salem, Forsyth County
Bud Holding Company	Greensboro, Guilford County
Buncombe Co.	Enka, Buncombe County
Cannon Mills Landfill	Kannapolis, Rowan County
Central Park LF	Winston-Salem, Forsyth County
City of Lumberton	Lumberton, Robeson County
City of Wilson – 1	Wilson, Wilson County
Closed City of Henderson	Henderson, Vance County
Cumberland Co.	Hope Mills, Cumberland County
Davidson River Dump	Pisgah Forest, Transylvania, County
E. H. Glass	Greensboro, Guilford County
East Wake	Knightdale, Wake County
Edgecombe County	Tarboro, Edgecombe County
Elon College	Elon College, Alamance County
Fairview LF	Fairview, Buncombe County
Flemington	Wilmington, New Hanover County
Henderson County	Hendersonville, Henderson County
Hildebran Disposal	Hildebran, Burke County
Hominy Creek	Asheville, Buncombe County
Mt. Holly	Mt. Holly, Gaston County

Holly Springs  
J.H. Winston  
Jacksonville WWTP at Sturgeon  
Kinston Demolition  
Littleton Dump  
Mangum Estates  
McAdenville Dump  
Money-Worth  
Monroe  
Old Raleigh #3  
Otway Community  
Reynolds School  
Rocky Knoll School Site  
Spring Hope  
Stedman Landfill  
Tarboro Landfill  
Tin Mine

Holly Springs, Wake County  
Youngsville, Franklin County  
Jacksonville, Onslow County  
Kinston, Lenoir County  
Littleton, Halifax County  
Wake Forest, Wake County  
McAdenville, Gaston County  
Swannanoa, Buncombe County  
Monroe, Union County  
Raleigh, Wake County  
Otway, Carteret County  
Canton, Haywood County  
Durham, Durham County  
Spring Hope, Nash County  
Stedman, Cumberland County  
Tarboro, Nash County  
Lincolnton, Lincoln County

#### **D. Federal National Priorities List Sites Requiring a State Cost Share**

National Priorities List (NPL) sites are hazardous substance or waste disposal sites that are priorities for cleanup under the federal Comprehensive Environmental Response, Compensation and Liability Act (CERCLA), more commonly known as Superfund. These are sites identified by the EPA as high priorities for environmental cleanup because of the nature of the contamination and actual or potential threat to human health and the environment. North Carolina has 41 NPL sites.

The NPL includes sites with financially-viable responsible parties and orphan sites. Cleanup costs are financed by responsible parties or a federal trust fund with a state cost share. When the federal trust fund is used, CERCLA requires North Carolina to pay 10 percent of the cleanup cost, plus 100 percent of the cost to operate and maintain the remediation system.

Table 4 provides a list of the North Carolina NPL sites and the following information for each site: location, investigation/cleanup status, estimated costs and projected start dates for cleanup. Part I of Table 4, found on pages 45-46, includes those sites where the federal trust fund/North Carolina cost share is required. A summary of North Carolina's cost-share obligations is provided at the end of this part. Part II of Table 4, found on pages 47-48, includes the status of responsible party-funded cleanups.

Record of Decision documents for four more federal trust fund lead/state cost share sites are expected to be signed in September 2018. These include: ABC One-Hour Cleaners, Hemphill Road TCE, Ram Leather and Holcombe Creosote Company. The total cleanup cost of these sites is \$31,179,060. The state cost share will be \$3,117,906, which will be required when the EPA initiates cleanup at these sites. More information is provided in the following tables.

**Table 4. North Carolina National Priorities List Sites  
Part I: Sites Where Federal Trust Fund/North Carolina Cost Share is Required**

<i>NPL Site</i>	<i>City/County</i>	<i>Operable Unit</i>	<i>Cleanup Status</i>	<i>Cleanup Cost</i>	<i>Work Phase Start</i>
ABC One Hour Cleaners	Jacksonville, Onslow	OU1-Groundwater	RA	\$4,481,077	On Hold
		OU2-Soil	RA	\$1,675,548	On Hold
		OU-3 Soil and Groundwater	RD	\$3,346,000	In Progress
Aberdeen Contaminated Groundwater	Aberdeen, Moore	OU 1-Town Well Replacement	RD	\$7,308,000	In Progress
		OU 2-Groundwater	RI/FS	Not Determined	In Progress
Barber Orchard	Waynesville, Haywood	OU1-Soil	Complete	\$24,300,000	Complete
		OU2-Groundwater	O&M	\$530,000	In Progress
Benfield Industries	Waynesville, Haywood	Entire Site	Complete	\$6,729,200	Complete
		Soil Groundwater			
Blue Ridge Plating	Arden, Buncombe	Entire Site	Complete	\$ 2,275,200	Complete
		Soil Groundwater			
Cape Fear Wood Preserving	Fayetteville, Cumberland	Entire Site	Complete	\$24,407,574	Complete
		Soil Groundwater			
Carolina Transformer	Fayetteville, Cumberland	Soil/Sediment	Complete	\$22,000,000	Complete
		Groundwater	O&M	\$328,300	In Progress
Cristex Drum	Oxford, Granville	All	RD	\$8,533,100	In Progress
			O&M	\$1,063,000	Pending
Davis Park Road TCE	Gastonia, Gaston	Groundwater	O&M	\$3,873,299	In Progress
FCX, Inc.-Statesville	Statesville, Iredell	OU1-Groundwater	O&M	\$4,161,525	In Progress
		OU2-Soil	Complete	\$2,701,210	Complete
FCX, Inc.-Washington	Washington, Beaufort	OU1-Groundwater	O&M	\$255,791	In Progress
		OU2-Soil/Surface Water/Sediment	Complete	No Cost Share	Complete
GMH Electronics	Roxboro, Person	OU1-Public Water Supply	Complete	\$2,158,550	Complete
		OU2-Entire Site	RD	\$4,832,700	Pending
Hemphill Road TCE	Gastonia, Gaston	All	RD	\$5,803,000	Pending
Holcombe Creosote Company	Yadkinville, Yadkin	Soil and Groundwater	RD	\$4,810,020	Pending
Karr-McGee Chemical	Navassa, Brunswick	Soil	RI/FS	Not Determined	In Progress
		Groundwater	RI/FS	Not Determined	In Progress
North Belmont PCE	Belmont, Gaston	Groundwater	RA	\$7,535,000	In Progress
Ore Knob	West Jefferson, Ashe	Entire Site	FS	Not Determined	Pending
Potter's Septic Tank Service	Maco, Brunswick	Entire Site	Complete	\$8,350,000	Complete
		Soil Groundwater			
Ram Leather	Mint Hill, Mecklenburg	Entire Site	Interim RA	\$2,244,800	On Hold
			RD	\$17,220,000	In Progress
Sigmon's Septic Tank	Statesville, Iredell	Entire Site	Complete	\$1,329,400	Complete
		Soil Groundwater			

**Cleanup Status Legend**

O&M - Remedy Operation and Maintenance  
OU - Operable Unit  
Investigation/Feasibility  
Study

RD - Remedial Design  
RA - Remedial Action

RI - Remedial Investigation  
RI/FS - Remedial

**SUMMARY OF NORTH CAROLINA COST-SHARE REQUIREMENTS (AS OF JUNE 30, 2017)**

▪ Estimated total cost of pending/ongoing federal trust fund/state cost-share cleanups (based on signed contracts):	\$123,837,291*
▪ North Carolina's 10 percent cost share for pending/ongoing cleanups (based on signed contracts):	\$12,383,729*
▪ Amount of cost share funds distributed in FY 2017-18:	\$245,383
▪ Fund balance:	\$4,985,101
▪ Amount committed in contracts for cost share payments and operation and maintenance of remedies:	\$4,131,432

\*This number will increase due to remedial action cost estimates not being available for all sites. Also, other sites may be added to the National Priorities List, which will require a state cost-share and increases in remedial costs from the original state/EPA contract amounts can occur.

**Table 4. North Carolina National Priorities List Sites  
Part II: Responsible Party-Funded Cleanups**

<i>NPL Site</i>	<i>City/County</i>	<i>Operable Unit</i>	<i>Cleanup Status</i>
Aberdeen Pesticides	Aberdeen, Moore	OU1 and OU4 - Soils-All Sites OU3-Groundwater for FC, TS, F6 OU5-Groundwater for Rt 211 and McIver	Complete O&M O&M
Bypass 601/Martin Scrap	Concord, Cabarrus	OU1-Soil/Sediment at Martin Scrap OU2-Off-Site Soil/Sediment OU3-Groundwater	O&M Complete O&M
Charles Macon Lagoon and Drum	Cordova, Richmond	Soil Groundwater	Complete O&M
Celanese Corporation	Shelby, Cleveland	OU1-Groundwater OU2-Soil Surface Water	O&M Complete Complete
CTS of Asheville	Asheville, Buncombe	All	RA
Chemtronics Inc.	Swannanoa, Buncombe	Soil Groundwater	RD RD
FCX Inc.	Statesville, Iredell	OU3-Burlington Industries Site	RA
Geigy Chemical	Aberdeen, Moore	Soil Groundwater	Complete O&M
General Electric/Shepherd Farm	East Flat Rock, Henderson	Soil Groundwater Surface Water/Sediment	O&M O&M Complete
Horton Iron and Metal	Wilmington, New Hanover	All	RD
Jadco-Hughes	Belmont, Gaston	Soil/Sediment Groundwater	O&M O&M



<i>NPL Site</i>	<i>City/County</i>	<i>Operable Unit</i>	<i>Cleanup Status</i>
JFD Electronics/ Channel Master	Oxford, Granville	Soil Groundwater	Complete O&M
Koppers Company Inc.	Morrisville, Wake	Soil Groundwater Surface Water	Complete O&M Complete
National Starch and Chemical Site O&M/RI	Salisbury, Rowan	OU1-Groundwater in Western Part of  OU2-Trench Area Soil/Surface Water OU3-Area 2 Groundwater/Wastewater Treatment Area/Surface Water/ Sediments in NE Tributary OU4-Area 2 Soil/Wastewater Treatment Lagoon Area	  Complete  O&M O&M
New Hanover County Airport	Wilmington, New Hanover	Groundwater	Complete/Deleted
NCSU Lot 86	Raleigh, Wake	Soil Groundwater	O&M O&M
Reasor Chemical	Castle Hayne, New Hanover	Soil Groundwater	Complete/Delisted Complete/Delisted
USMC Camp LeJeune	Jacksonville, Onslow	Multiple Units	Various Stages
USMC Cherry Point	Cherry Point, Craven	Multiple Units	Various Stages
Ward Transformer	Raleigh, Wake	OU1-Downgradient Reaches OU2-Plant Area and Groundwater Time Critical Removal	RD RI Complete
Wright Chemical Corporation	Riegelwood, Columbus	Not Determined	RI/FS

**Cleanup Status Legend**

FS - Feasibility Study

O&M - Remedy Operation and Maintenance

RD - Remedial Design

RA - Remedial Action

RI - Remedial Investigation

OU - Operable Unit

**E. Responsible Party Voluntary Site Remedial Action**

When the Inactive Hazardous Sites Branch requests that a person responsible for contamination at a priority site take action to address the risks, some parties agree to voluntarily conduct a cleanup. Some responsible parties and owners also initiate an approved assessment and/or remedial action on their own. Due to the number of voluntary remediation projects and limited staff resources, the General Assembly authorized the division to privatize oversight of voluntary remediation activities at lower-priority sites. The division continues to provide oversight for assessment and remediation at sites that present more severe public health threats or other concerns.

The privatized portion of the voluntary cleanup program is called the Registered Environmental Consultant (REC) Program. Under this program, a responsible party hires a private consultant to conduct the site assessment and cleanup and to certify that those activities comply with regulations. The REC's certification replaces division oversight of the assessment and cleanup. Firms must meet certain requirements to qualify as an REC. The division audits several REC projects each year to ensure program integrity. The division has the authority to

sanction an REC where necessary. Division staff conduct REC certification, training and performance audits. These staff are funded through fees collected from the voluntary program participants.

A current list of the 181 sites where assessments and cleanups are underway in accordance with an administrative agreement with the state is provided in Table 5. There are 115 REC-directed and 66 division-directed actions. Table 6 is a list of an additional 80 division-directed responsible party assessment and cleanup actions pending administrative agreements.

**Table 5. 178 Voluntary Party Remedial Actions Under Administrative Agreements During FY 2017-18  
(115 REC-Directed and 66 Division-Directed)**

<i>ID Number</i>	<i>Sites Name</i>	<i>City</i>	<i>County</i>
NONCD0000040	ABBOTT LABORATORIES	LAURINBURG	SCOTLAND
NCD045924339	ACME UNITED CORPORATION	FREMONT	WAYNE
NONCD0001226	ADAMS-MILLIS PLANT 2/33 - NONUST	MOUNT AIRY	SURRY
NONCD0001245	ALLEN-BECK NON-PETROLEUM	GRANITE FALLS	CALDWELL
NONCD0001996	AMERICAN SKIN FOOD GROUP	BURGAU	PENDER
NCD045924065	AMF/HATTERAS YACHTS	NEW BERN	CRAVEN
NONCD0002881	ARDEE/TRANSLITE	SHELBY	CLEVELAND
NCD986188787	ASHEVILLE COAL GAS PLANT #1	ASHEVILLE	BUNCOMBE
NONCD0000032	ASHEVILLE COAL GAS PLANT #2	ASHEVILLE	BUNCOMBE
NONCD0001597	AVERY DENNISON (FMR PAXAR CORP)	LENOIR	CALDWELL
NCD003193588	BARBOUR BOAT WORKS, INC.	NEW BERN	CRAVEN
NCD003149705	BASF WAYNDOTTE CORPORATION	CHARLOTTE	MECKLENBURG
NONCD0001335	BELMONT DYERS	BELMONT	GASTON
NCD083673590	BENDIX CORPORATION*	CHARLOTTE	MECKLENBURG
NCD054412283	BLACK & DECKER PLANT (FORMER)	TARBORO	EDGEcombe
NCD003189024	BORDEN CHEMICAL FAYETTEVILLE PLANT	FAYETTEVILLE	CUMBERLAND
NONCD0000002	BURLINGTON COAL GAS PLANT	BURLINGTON	ALAMANCE
NONCD0001400	BURLINGTON HOUSE REIDSVILLE PLANT	REIDSVILLE	ROCKINGHAM
NCD986171965	CARO-KNIT	WILMINGTON	NEW HANOVER
NONCD0001456	CARRIER RENTAL SYSTEMS*	SANFORD	LEE
NCD000608117	CELANESE CORPORATION/FIBERS TECH	CHARLOTTE	MECKLENBURG
NCD986188803	CHARLOTTE COAL GAS PLANT NO. 2	CHARLOTTE	MECKLENBURG
NCD981861214	CHARLOTTE TRANSPORTATION TERMINAL	CHARLOTTE	MECKLENBURG
NONCD0001494	CHEVRON	SALISBURY	ROWAN
NONCD0000041	CIBA-GEIGY	CHARLOTTE	MECKLENBURG
NCD061801361	CIBA-GEIGY CORPORATION	GREENSBORO	GUILFORD
NONCD0001509	CLAIRE MANUFACTURING	CHARLOTTE	MECKLENBURG
NONCD0001092	CMI WWTP (PARCEL1)	ELKIN	SURRY
NCD986230688	COMMERCIAL VEHICLE GROUP, INC	STATESVILLE	IREDELL
NCD982116477	CONAGRA FOODS, INC	GARNER	WAKE
NCD986197333	CONCORD COAL GAS PLANT	CONCORD	CABARRUS
NONCD0001544	COOKSON FIBERS	ANSONVILLE	ANSON
NONCD0001097	COPEs-VULCAN, INC	CHARLOTTE	MECKLENBURG
NCD003195161	CORNING GLASS WORKS*	RALEIGH	WAKE
NONCD0001551	COTTON MILL SQUARE - SOLVENTS	GREENSBORO	GUILFORD

NONCD0001061	CP&L NORTHERN DIVISION COMPLEX	GARNER	WAKE
NONCD0001901	CROWN FORD FAYETTEVILLE	FAYETTEVILLE	CUMBERLAND
NONCD0001569	CROWN HONDA & CAMCO	GREENSBORO	GUILFORD
NONCD0001262	CROWN PONTIAC-SOLVENT	GREENSBORO	GUILFORD
NONCD0001420	CSX HAMLET DIESEL SHOP	HAMLET	RICHMOND
NONCD0002776	CSX-ROSINDALE	CLARKTON	BLADEN
NONCD0001181	CUMMINS ATLANTIC-DISTRIBUTORSHIP	CHARLOTTE	MECKLENBURG
NONCD0001182	CUMMINS ATLANTIC-GENERAL OFFICE BLDG	CHARLOTTE	MECKLENBURG
NCD057454670	DIAMOND SHAMROCK CORP/OCCIDENTAL	CASTLE HAYNE	NEW HANOVER
NCD981861743	DUKE POWER/GREENSBORO GAS PLANT	GREENSBORO	GUILFORD
NCD000813519	DUKE UNIVERSITY	DURHAM	DURHAM
NONCD0002818	DUPONT-KENTEC	GRIFTON	LENOIR
NCD986173938	DURHAM GAS PLANT	DURHAM	DURHAM
NONCD0001661	EATON CORPORATION	LAURINBURG	SCOTLAND
NCD004520136	EATON CORPORATION	ROXBORO	PERSON
NONCD0001662	EATON CORPORATION - SANFORD	SANFORD	LEE
NONCD0002853	EATON MANUFACTURING	SELMA	JOHNSTON
NCD986197267	ELIZABETH CITY COAL GAS	ELIZABETH CITY	PASQUOTANK
NONCD0001680	EMERSON LEATHER (FORMER)	HICKORY	CATAWBA
NONCD0001681	EMPIRE BRUSH FACILITY	GREENVILLE	PITT
NCD003201837	ENCEE CHEMICAL SALES, INC.	BRIDGETON	CRAVEN
NONCD0001683	ENERGY CONVERSION SYSTEMS	DUNN	HARNETT
NONCD0002904	ENGINEERED CONTROLS INTERNATIONAL	ELON	ALAMANCE
NONCD0002903	ENGINEERED CONTROLS INTERNATIONAL	WHITSETT	GUILFORD
NONCD0001137	FABCO FASTENING SYSTEMS/DIXIE YARNS	STANFIELD	STANLY
NONCD0001700	FAIRCHILD INDUSTRIAL PRODUCTS CO.	WINSTON-SALEM	FORSYTH
NCD062566047	FASCO CONTROLS CORPORATION	SHELBY	CLEVELAND
NCD986197341	FAYETTEVILLE COAL GAS/RAY AVE	FAYETTEVILLE	CUMBERLAND
NONCD0002854	FIBER DYNAMICS	HIGH POINT	GUILFORD
NONCD0000017	FLAKT PRODUCTS	WINSTON-SALEM	FORSYTH
NONCD0000029	FLEET AEROSPACE CORP./AERONCA	CHARLOTTE	MECKLENBURG
NONCD0001726	FLOWLINE CORP.	WHITEVILLE	COLUMBUS
NONCD0000075	FOAMEX/REEVES BROTHERS	CORNELIUS	MECKLENBURG
NONCD0000092	FUNDER AMERICA	MOCKSVILLE	DAVIE
NCD000773507	GA-PACIFIC CORP/HDWD SAW	ENFIELD	HALIFAX
NCD986188829	GASTONIA COAL GAS PLANT	GASTONIA	GASTON
NONCD0001757	GB LABELS, INC.	BURLINGTON	ALAMANCE
NCD051322980	GENERAL ELECTRIC CO.	CHARLOTTE	MECKLENBURG
NCD003163730	GENERAL INSTRUMENT CORP.	FAIRVIEW	BUNCOMBE
NONCD0001764	GENUINE PARTS COMPANY 1	CHARLOTTE	MECKLENBURG
NONCD0001779	GLENN MANUFACTURING/DECORATIVE HOME	MORVEN	ANSON
NCD986197309	GOLDSBORO COAL GAS PLANT #1	GOLDSBORO	WAYNE
NONCD0002891	GOLDSBORO MILLING-MILL #1 & #2	GOLDSBORO	WAYNE
NONCD0001089	GREENSBORO COAL GAS PLANT #1	GREENSBORO	GUILFORD
NCD986188886	GREENVILLE COAL GAS PLANT	GREENVILLE	PITT
NCD981922362	GREIF, INC	BLADENBORO	BLADEN
NONCD0001064	GUILFORD MILLS PLANT	FUQUAY-VARINA	WAKE
NCD051739209	HARRELSON RUBBER COMPANY	ASHEBORO	RANDOLPH
NONCD0001831	HAYNES RUBBER & SUPPLY COMPANY	ROCKY MOUNT	NASH
NONCD0001084	HENDERSON COAL GAS PLANT	HENDERSON	VANCE
NCD981003957	HENSON LANDFILL	FOREST CITY	RUTHERFORD
NCD039102959	HEVI-DUTY ELECTRIC/GENERAL SIG	GOLDSBORO	WAYNE
NONCD0001085	HICKORY COAL GAS PLANT	HICKORY	CATAWBA

NCD986188837	HIGH POINT COAL GAS PLANT	HIGH POINT	GUILFORD
NCD045920279	HOLDING POND FOR WASTE/USS	NAVASSA	BRUNSWICK
NONCD0002602	HONEYWELL INTERNATIONAL	MAIDEN	CATAWBA
NCD048401087	HOOKER FURNITURE	PLEASANT GARDEN	GUILFORD
NCD054283189	HOOVER MACHINE SHOP	GASTONIA	GASTON
NCD003215696	HUNT MANUFACTURING	STATESVILLE	IREDELL
NONCD0001159	HYDRO TUBE SOUTH	PITTSBORO	CHATHAM
NONCD0001888	HYDROLABS, INC. (ALLIED COLLOIDS)	ALBEMARLE	STANLY
NONCD0001902	INGERSOLL RAND	DAVIDSON	IREDELL
NONCD0001948	KAYSER-ROTH - ASHEBORO	ASHEBORO	RANDOLPH
NONCD0001951	KERN POLYMERIC	SALISBURY	ROWAN
NCD000653576	KERN RUBBER CO. URETHANE PLANT	SALISBURY	ROWAN
NONCD0001953	KEYSTONE POWDERED METAL COMPANY	CHERRYVILLE	GASTON
NONCD0001118	KIDDE TECHNOLOGIES	WILSON	WILSON
NCD097361018	KIN PROPERTIES ABANDONED DRUMS	CHARLOTTE	MECKLENBURG
NCD986197366	KINSTON COAL GAS PLANT	KINSTON	LENOIR
NCD980729677	KNOB CREEK FLYASH DISPOSAL	BREVARD	TRANSYLVANIA
NONCD0001173	LEBANON CHEMICAL	HERTFORD	PERQUIMANS
NCD986197358	LEXINGTON COAL GAS PLANT	LEXINGTON	DAVIDSON
NCD982084113	LINAMAR FORGINGS/CAROLINA FORGE	WILSON	WILSON
NCD062552989	MALLARD CREEK RD/UNION OIL CO OF CA	CHARLOTTE	MECKLENBURG
NCD055359079	MASONITE CORP. FIBERBOARD DIV.	SPRING HOPE	NASH
NONCD0002068	MICROMATIC/TEXTRON FACILITY*	SWANNANOA	BUNCOMBE
NCD042891663	MITCHELL ENGR CO/CECO BLDG. DIV.	ROCKY MOUNT	NASH
NONCD0002085	MITSUBISHI ELECTRONICS	DURHAM	DURHAM
NONCD0002101	MOUNT HOPE FACILITY	CHARLOTTE	MECKLENBURG
NONCD0002030	MYERS BROTHERS RECYCLING (FORMER)	GREENSBORO	GUILFORD
NCD986197259	NEW BERN COAL GAS PLANT	NEW BERN	CRAVEN
NONCD0002802	NEWLAND PESTICIDES SITE	NEWLAND	AVERY
NONCD0002236	OLYMPIC PRODUCTS	GREENSBORO	GUILFORD
NONCD0002267	PARKER HANNIFIN CORPORATION	SNOW HILL	GREENE
NONCD0002268	PARKER HANNIFIN-WILSON	WILSON	WILSON
NCD057248759	PATCH RUBBER POND*	ROANOKE RAPIDS	HALIFAX
NCD055162069	PELTON & CRANE PLANT (FORMER)	CHARLOTTE	MECKLENBURG
NONCD0001425	PETERBILT OF DUNN "A" PARCEL	DUNN	HARNETT
NONCD0001939	PETRO EXPRESS NO. 56	KINGS MOUNTAIN	CLEVELAND
NONCD0001140	PIEDMONT HAWTHORNE	WINSTON-SALEM	FORSYTH
NONCD0001020	PRECISION FABRICS GROUP, INC	GREENSBORO	GUILFORD
NCD040047425	PRILLAMAN CHEMICALS	FAYETTEVILLE	CUMBERLAND
NONCD0002128	PURINA MILLS	WILSON	WILSON
NONCD0002345	PUROLATOR PRODUCTS, INC.	FAYETTEVILLE	CUMBERLAND
NONCD0002350	QUALITY FOREST PRODUCTS	ENFIELD	HALIFAX
NCD062548995	QUORUM KNITTING	WEAVERVILLE	BUNCOMBE
NCD986188894	RALEIGH COAL GAS PLANT NO. 1	RALEIGH	WAKE
NCD986188902	RALEIGH COAL GAS PLANT NO. 2	RALEIGH	WAKE
NONCD0001354	REAGENTS, INC	CHARLOTTE	MECKLENBURG
NONCD0001201	REEVES BROTHERS-BAILEY RD DUMP	CORNELIUS	MECKLENBURG
NONCD0001087	REIDSVILLE COAL GAS PLANT	REIDSVILLE	ROCKINGHAM
NONCD0001108	RENTAL UNIFORM SERVICE	ASHEVILLE	BUNCOMBE
NONCD0001171	RENTAL UNIFORM SERVICES	CLINTON	SAMPSON
NONCD0002391	REXAM CORPORATION - B	GREENSBORO	GUILFORD
NCD986182582	RHONE-POULENC (RHODIA)	GASTONIA	GASTON
NONCD0002404	RITTER MILLWORKS SHOP	CASTLE HAYNE	NEW HANOVER

NONCD0002931	RIVER ROAD	HERTFORD	PERQUIMANS
NONCD0001157	ROBERT BOSCH TOOL CORP	GREENVILLE	PITT
NONCD0001154	ROBERT BOSCH TOOL CORP	LINCOLN	LINCOLN
NCD986197325	ROCKY MOUNT COAL GAS PLANT NO. 1	ROCKY MOUNT	NASH
NCD986197317	ROCKY MOUNT COAL GAS PLANT NO. 2	ROCKY MOUNT	NASH
NCD041466525	ROCKY MOUNT FIBER DUMP*	ROCKY MOUNT	EDGEcombe
NONCD0002431	RUS	WINSTON-SALEM	FORSYTH
NCD986197283	SALISBURY COAL GAS PLANT #1	SALISBURY	ROWAN
NONCD0002445	SANTARO HOT MIX ASPHALT PLANT	KERNERSVILLE	FORSYTH
NCD003234549	SCM PROCTOR SILEX/WEAREVER	SOUTHERN PINES	MOORE
NONCD0002456	SEARS 8075 SOLVENTS	CHARLOTTE	MECKLENBURG
NCN000407206	SHULIMSON BROTHERS SCRAP YARD	ASHEVILLE	BUNCOMBE
NONCD0002511	SOUTH BRUNSWICK MIDDLE SCHOOL	SOUTHPORT	BRUNSWICK
NCD058517467	SOUTHERN WOOD PIEDMONT COMPANY	WILMINGTON	NEW HANOVER
NONCD0002531	STANLEY FASTENING*	SANFORD	LEE
NCD986197291	STATESVILLE COAL GAS PLANT	STATESVILLE	IREDELL
NCD024895864	STEWART-WARNER CORP/BASSICK-SACK	WINSTON-SALEM	FORSYTH
NCD083669952	STORY BURIAL AREAS/UNION CHEMICAL	CHARLOTTE	MECKLENBURG
NONCD0001101	STRONGHAVEN WAREHOUSE	MATTHEWS	MECKLENBURG
NONCD0002575	TAKEDA - BASF	WILMINGTON	NEW HANOVER
NCD986166700	TOISNOT SWAMP	WILSON	WILSON
NONCD0002985	TOTAL AUTO REPAIR & SERVICE	BREVARD	TRANSYLVANIA
NONCD0002893	TOWERS RD DISPOSAL AREA	HERTFORD	PERQUIMANS
NONCD0002633	TRINITY AMERICAN CORP.	GLENOLA	RANDOLPH
NONCD0002843	TRION, INC	SANFORD	LEE
NCD082362989	TUNGSTEN QUEEN MINE/ATLAS MINE	TOWNSVILLE	VANCE
NONCD0002833	UMICORE CSM NA	MAXTON	SCOTLAND
NCR000010272	UNC-COGENERATION FACILITY	CHAPEL HILL	ORANGE
NONCD0002645	UNIFIRST	WILMINGTON	NEW HANOVER
NONCD0002646	UNIFIRST CORPORATION (FORMERLY	GOLDSBORO	WAYNE
NCD000822957	UNION CARBIDE CORP/EVEREADY BATTERY	ASHEBORO	RANDOLPH
NONCD0002871	UNITED METAL FINISHING	GREENSBORO	GUILFORD
NCD980557623	UNIVERSITY OF NC/ARPT WASTE DISP	CHAPEL HILL	ORANGE
NC6680090002	US EPA TECH CENTER	RTP	DURHAM
NCD053485991	VARCO-PRUDEN BUILDINGS	KERNERSVILLE	FORSYTH
NONCD0001139	VERMONT AMERICAN	BOONE	WATAUGA
NONCD0002676	VITAFOAM, INC.	HIGH POINT	RANDOLPH
NONCD0001103	WALTER KIDDE PORTABLE EQUIPMENT	MEBANE	ALAMANCE
NCD986197275	WASHINGTON COAL GAS PLANT	WASHINGTON	BEAUFORT
NCD001493931	WECK, EDWARD INC.	RTP	DURHAM
NCN000407582	WEST PHARMACEUTICAL SERVICES	KINSTON	LENOIR
NCD986188910	WILMINGTON COAL GAS PLANT	WILMINGTON	NEW HANOVER
NCD093334209	WILSON, RALPH PLASTICS	FLETCHER	HENDERSON
NCD986188845	WINSTON-SALEM COAL GAS PLANT NO. 1	WINSTON-SALEM	FORSYTH
NCD986188852	WINSTON-SALEM COAL GAS PLANT NO. 2	WINSTON-SALEM	FORSYTH
NONCD0002925	WIX FILTRATION CORP-DIXON PLANT	GASTONIA	GASTON
NCD982156812	WYSONG & MILES	GREENSBORO	GUILFORD

\* - Remediating party conducting cleanup of a portion of the site only.

**Table 6. 78 Ongoing Division-Directed Responsible Party Assessments/Cleanups with Administrative Agreements Pending During FY 2017-18**

<i>ID Number</i>	<i>Site Name</i>	<i>City</i>	<i>County</i>
NCD006390561	AKZO NOBLE COATINGS, INC.	HIGH POINT	GUILFORD
NONCD0001910	ALLEN BRADLEY CO	GREENSBORO	GUILFORD
NONCD0001257	AMERICAN TRUETZSCHLER	CHARLOTTE	MECKLENBURG
NCD003467974	AMP INCORPORATED	GREENSBORO	GUILFORD
NONCD0001271	ANDREX INDUSTRIES	ASHEVILLE	BUNCOMBE
NONCD0001273	ANSELL HEALTHCARE	TARBORO	EDGEcombe
NONCD0001283	ARATEX SERVICES	GREENSBORO	GUILFORD
NONCD0001862	BETA FLUID SYSTEMS	REIDVILLE	ROCKINGHAM
NONCD0001345	BOBBY MURRAY TOYOTA	ROCKY MOUNT	NASH
NONCD0002963	CARTER LUMBER	LEXINGTON	DAVIDSON
NONCD0001408	CARTER WOODSON CHARTER SCHOOL	WINSTON SALEM	FORSYTH
NCD046148540	CENTRAL TRANSPORT	CHARLOTTE	MECKLENBURG
NONCD0001162	CHAMPION FINISHING CO	ASHEVILLE	BUNCOMBE
NONCD0001486	CHAPEL HILL POLICE DEPT	CHAPEL HILL	ORANGE
NONCD0001162	CHAMPION FINISHING CO	ASHEVILLE	BUNCOMBE
NONCD0001478	CHARLOTTE AIRCRAFT	CHARLOTTE	MECKLENBURG
NONCD0001135	CINDERELLA KNITTING MILLS	KINGS MOUNTAIN	GASTON
NONCD0001206	CITY OF CHARLOTTE	CHARLOTTE	MECKLENBURG
NONCD0000016	CMC HOLDING	ELKIN	SURRY
NONCD0000065	CMI-DRUM STORAGE AREA	ELKIN	SURRY
NONCD0001668	CORNER COTTON GIN	MINGO	SAMPSON
NCD006556963	CR INDUSTRIES	GASTONIA	GASTON
NONCD0001066	DIMETRICS INC	DAVIDSON	MECKLENBURG
NONCD0002624	DODSON EXTERMINATIONS/US CELL	JACKSONVILLE	ONslow
NONCD0001625	DOMINION TEXTILES (USA)	HICKORY	CATAWBA
NONCD0002974	EAST 27TH ST METALS CONTAMINATION	WINSTON-SALEM	FORSYTH
NONCD0001679	ELOX CORPORATION FACILITY	DAVIDSON	MECKLENBURG
NONCD0002956	FIE TOP ROAD SALT PILE	MAGGIE VALLEY	HAYWOOD
NCD003149291	GASTON COUNTY DYEING MACHINE CO.	MOUNT HOLLY	GASTON
NCD050409150	GENERAL ELECTRIC	WILMINGTON	NEW HANOVER
NCD072018252	GENERAL ELECTRIC CO/MED STEAM	DURHAM	DURHAM
NCD003163730	GENERAL INSTRUMENT CORP.	FAIRVIEW	BUNCOMBE
NONCD0002822	GRAY & CREECH (FRMR)	RALEIGH	WAKE
NONCD0001064	GUILFORD MILLS	FUQUAY-VARINA	WAKE
NCD986166692	HARWELL ROAD SEPTIC PIT	GASTONIA	GASTON
NONCD0002984	HWY 70 W 1100 BLOCK SOLVENTS	GARNER	WAKE
NONCD0001908	INTERPANE GLASS COMPANY	CLINTON	SAMPSON

NONCD0001907	INTERNATIONAL RESISTIVE	BOONE	WATAUGA
NONCD0001947	KAYSER-ROTH	LUMBERTON	ROBESON
NCD980729677	KNOB CREEK FLYASH	BREVARD	TRANSYLVANIA
NONCD0002012	LIVINGSTONE COATINGS CORPORATION	CHARLOTTE	MECKLENBURG
NCD055167324	MITCHELL-BISSELL PLANT	ROSMAN	TRANSYLVANIA
NCD986171379	NEW HAVEN DRIVE TCE	GASTONIA	GASTON
NONCD0002975	OLD LEXINGTON RD PCE CONT.	WINTON-SALEM	FORSYTH
NCD986215499	PARKER INDUSTRIES	CONNELLY SPRINGS	BURKE
NCD053488409	PERFORMANCE FIBERS	NEW HILL	CHATHAM
NONCD0002909	PLANTERS CHEMICAL	FAYETTEVILLE	CUMBERLAND
NCD003219433	PUGH METAL FINISHING CORP	GREENSBORO	GUILFORD
NONCD0002991	QUARLES PETROLEUM	CHARLOTTE	MECKLENBURG
NONCD0002372	RANDOLPH SCH. - BUS GARAGE-B	ASHEBORO	RANDOLPH
NONCD0001655	RENTAL TOWEL AND UNIFORM	GRAHAM	ALAMANCE
NONCD0002395	RHONE-POULENC (RHODIA)	GASTONIA	GASTON
NONCD0002406	ROACH, INC (HALE TRAILER.)	CONCORD	CABARRUS
NONCD0002427	ROYSTER-CLARK FERTILIZER	STATESVILLE	IREDELL
NONCD0002438	SALEM UNIFORM SERVICES	WINSTON-SALEM	FORSYTH
NCD093338119	SCM CORP/GLIDDEN COATINGS	CHARLOTTE	MECKLENBURG
NCD095458709	SCHRADER AUTOMOTIVE PROD	MONROE	UNION
NCD003951878	SQUARE D COMPANY	ASHEVILLE	BUNCOMBE
NCD091567065	STANADYNE, INC/DIESEL SYSTEMS	WASHINGTON	BEAUFORT
NONCD0002579	TALON ZIPPER FACILITY (FORMER)	STANLEY	GASTON
NONCD0002583	TAYLOR SALT & CHEMICAL	CHARLOTTE	MECKLENBURG
NONCD0002587	TEXTILE PIECE DYEING	LINCOLN	LINCOLN
NONCD0002595	THOMSON CROWN WOOD PRODUCTS	MOCKSVILLE	DAVIE
NONCD0002599	TICAR CHEMICAL	ASHEVILLE	BUNCOMBE
NONCD0000088	TRANS TECHNOLOGY (LUNDY)	CHARLOTTE	MECKLENBURG
NONCD0002787	TRAVIS KNITS, INC (MOHICAN MILLS)	CHERRYVILLE	GASTON
NONCD0002972	TRIUMPH ACTUATION SYSTEMS	CLEMMONS	FORSYTH
NONCD0002639	TUSCARORA YARNS, INC.	MT PLEASANT	CABARRUS
NCD980844336	UNION CARBIDE	CHARLOTTE	MECKLENBURG
NONCD0002648	UNITED CHEM-CON-NONUST	LANSING	ASHE
NCD991278300	UNITED DRUM T/A RELIANCE UNIV.	HIGH POINT	GUILFORD
NONCD0002658	US AIRWAYS MAINT. HANGAR-B	GREENSBORO	GUILFORD
NONCD0000003	VAN WATERS & ROGERS	CHARLOTTE	MECKLENBURG
NONCD0002980	WARREN CLEANERS	KERNERSVILLE	FORSYTH
NCD003183571	WINTERVILLE MACHINE WORKS, INC.	WINTERVILLE	PITT
NONCD0001212	WOODLAND MILLS	MILL SPRING	POLK
NCD144212701	WOODY DRIVE VOCS	GRAHAM	ALAMANCE
NONCD0002760	WORTH CHEMICAL	CHARLOTTE	MECKLENBURG

It is important to note that in addition to the waste at the sites listed in Tables 5 and 6, Note: Inactive Hazardous Sites Branch staff are conducting work at many other sites. Such work includes (1) assessing and abating risk from contaminated drinking water wells and other contamination at residential and other high risk properties where there are no identifiable responsible parties; (2) investigating responsible parties at higher priority sites; (3) preparing bankruptcy claims and overseeing contractor work conducted with receipts; (4) responding to requests for “No Further Action Status” reviews; (5) responding to spills; (6) screening of newly discovered sites; and (7) responding to public inquiries on sites.

## F. Imminent Hazard Sites

The division and the EPA are committed to addressing imminent hazard sites when identified. Table 7 provides a list of sites where potential imminent hazards were reported, or where abatement activities continued, in FY 2017-18. Their location, site description, status and funding source are also provided.

**Table 7. Summary of 27 Imminent Hazard Sites**

<i>Site</i>	<i>City/County</i>	<i>Site Description</i>	<i>Status</i>	<i>Funding Source</i>
Armour Street Dye Area	Davidson/Mecklenburg	DWM received a call from a residential property owner that had witnessed employees of a former dye facility historically (pre-1950's) dumping wastewater at the end of Armour Street. The alleged dumping area is upgradient from the home and is currently wooded with residential properties backing up to the wooded area.	DWM has visited the area various times to attempt to collect a surface water sample but insufficient water was available. No visible remnant of contamination was apparent. DWM installed three temporary monitoring wells in fall 2017 to assess groundwater and determine if a release has occurred. No contaminants of concern were detected. No further action deemed warranted at the site.	DWM
Austin Foods	Cary/Wake	Former industrial property with off-property groundwater contamination toward a park and a residential area. A portion of the source property now under a North Carolina brownfields agreement.	DWM collected soil gas and groundwater samples from downgradient parcels in the spring of 2018 to evaluate the potential for hazardous vapors to enter homes or contaminated groundwater to affect a neighborhood park. Based on the results, no further work is not planned at this time.	DWM
Bragg Blvd Solvents	Fayetteville/Cumberland	Elevated concentrations of contaminants in groundwater exceeding structural vapor intrusion screening criteria. Groundwater contamination extends over multiple properties.	Work began at this site in FY 2016-17 and continued into FY 2017-18. DWM tested soil vapor and groundwater at various properties to try to determine source. The property owner for one of the suspect source sites would not provide access. Testing at the other properties did not indicate exceedances of vapor screening numbers. The owner that refused access was advised of the risks.	DWM



<i>Site</i>	<i>City/County</i>	<i>Site Description</i>	<i>Status</i>	<i>Funding Source</i>
Chemical and Solvents, Inc.	Greensboro/ Guilford	Chlorinated solvents are present in both soil and groundwater at the site. Potential for vapors from groundwater contamination to migrate into homes in a nearby residential area.	DWM conducted a groundwater and soil gas investigation in the residential area. Trichloroethylene was detected in soil gas below two houses. The EPA is in the process of planning a large-scale sampling event to determine vapor intrusion potential in the residential area.	DWM/EPA
Corning Glass Works	Raleigh/ Wake	Chlorinated solvent contamination from historic electronics manufacturing operations.	DWM split-sampled off-property soil gas and groundwater samples collected by the remediating party's consultant for the site. Results confirmed soil gas was below structural vapor intrusion screening levels.	DWM
Cinderella Knitting Mills	Kings Mountain/ Cleveland	Former textile mill with elevated perchloroethylene (PCE) levels in soil and groundwater. Concerns for potential for structural vapor intrusion for the on-property building and off-property homes. Groundwater contamination extends off the property on to a city park which is bordered by a stream accessible to the public.	In May 2016, DWM conducted soil gas sampling around the exterior of the on-site building and along the property edge in the direction of residential properties to evaluate structural vapor intrusion potential. The levels exceeded vapor screening levels. DWM also sampled surface water and found concentrations exceeded state surface water standards. The EPA conducted indoor air testing in the plant building. The responsible party has filed for bankruptcy. The EPA and DWM have filed proofs of claim to attempt to secure funds through a bankruptcy settlement. In FY 2016-17, due to elevated levels in indoor air, the EPA installed a vapor mitigation system. DWM conducted additional soil gas sampling at the surrounding residences to determine vapor intrusion potential in the residences. In August 2018, a follow up soil gas investigation was conducted using passive diffusion samplers. A final lab report detailing the results of this sampling is due in November 2018.	DWM/EPA

<i>Site</i>	<i>City/County</i>	<i>Site Description</i>	<i>Status</i>	<i>Funding Source</i>
Crowders Mountain State Park	Gastonia/ Gaston	Large disposal of drummed wastes located on residential and park property. Nearby homes have water supply wells.	In FY 2015-16, DWM removed some of the drums. Due to large volume, DWM did not have the resources to remove all the drums and contaminated soil. The EPA completed the waste and soil removal. DWM also conducted limited groundwater remediation to reduce the threat to private wells. DWM continues to monitor groundwater while the remediation takes affect and continues to test nearby water supply wells. A new round of groundwater samples will be collected in November 2018. Additional private well sampling will be conducted at the same time.	EPA/ DWM
Metrolina Warehouse	Davidson/ Mecklenburg	The breaching by erosion and wildlife of an earthen cap resulted in the release of asbestos-containing material (ACM) from a former manufacturing facility onto a public road. ACM is reported to have been removed from the manufacturing location and used as fill at nearby residential properties. ACM was identified on nearby residential properties. The EPA has been the lead in addressing the situation with DWM support.	DWM requested that the EPA conduct a Removal Site Evaluation (RSE), to include soil testing of potentially affected residential properties. After completing the investigation, the EPA conducted a waste removal action at 23 residential properties. The EPA and DWM have held several public meetings and have had frequent meetings of with the Town of Davidson, N.C. DHHS, N.C. DOT and the property owners to plan and coordinate work and public communications. A new public meeting will be conducted in November 2018.	EPA/ DWM
Delburg Street Solvents	Davidson/ Mecklenburg	A former dye facility on Delburg Road (pre-1950's) is being redeveloped by with assistance from the N.C. Brownfields Program. Soil gas samples were collected by the brownfields prospective purchaser as part of their obtaining a brownfields agreement by the state (release from liability). Solvents in soil gas samples indicate a release of contamination. The prospective purchaser is bound by the agreement to make the property safe but does not have an obligation to address off property areas of contamination.	DWM installed and sampled monitoring wells along with soil gas points in the fall of 2017. No contaminants of concern were detected in these wells or soil gas points.	DWM

<i>Site</i>	<i>City/County</i>	<i>Site Description</i>	<i>Status</i>	<i>Funding Source</i>
Eastway Drive & The Plaza Solvents	Charlotte/Mecklenburg	This site is an area of solvent contamination located near multiple current and former dry-cleaning sites some of which are participating in the state's Dry-Cleaning Solvent Recovery Act (DSCA) Program. These dry-cleaning sites may be in part, if not entirely, responsible for the contamination. Many residential properties are found within a 1500-foot radius of the site. The contaminant concentrations pose a potential risk of structural vapor intrusion (VI) for residential and commercial properties.	DWM's Inactive Hazardous Sites Branch and DSCA Program are conducting various groundwater and soil gas testing to determine extent and potential for exposure. Work is ongoing with two soil gas data reports having been submitted by the DSCA program to the IHSB on September 21, 2018 and on September 25, 2018, respectively. Based on the IHSB review, further VI assessment is likely warranted to evaluate indoor air quality inside existing residential structures.	DWM
Fallies Drycleaning	Mocksville/Davie	The former site of a commercial drycleaner with perchloroethylene (PCE) in soil above state clean up goals. One residence and one business appear to be in the direct downgradient pathway of the potential groundwater contaminant plume.	DWM conducted a limited groundwater assessment within the area of the nearest businesses and residences during FY 2015-16 and FY 2016-17. PCE levels in groundwater warranted a soil gas investigation to evaluate risk to nearby homes of indoor air contamination. Work was completed in October 2017. As the laboratory analytical results indicate no vapor concentrations above action levels, no further work is planned.	DWM
Gentex Printing	Rocky Mount/Nash	Historic fabric printing operations at site left chlorinated solvents in groundwater.	DWM collected sub-slab soil gas and surface water samples in fall 2017. Results indicate sub-slab concentrations exceed screening levels. Further work is planned for next fiscal year after other higher risk sites are addressed and new money is available.	DWM
Glen Raven Mills	Burlington/Alamance	Former textile mill had a release of chlorinated solvents to groundwater from plant operations which posed a possible vapor intrusion threat to nearby homes.	Groundwater and soil vapor testing was conducted in spring 2018. Groundwater contamination remains at the site, but no unacceptable vapor intrusion risks were identified at locations where sampling access permission was provided. Owners not providing permission were advised of the risks.	DWM

<i>Site</i>	<i>City/County</i>	<i>Site Description</i>	<i>Status</i>	<i>Funding Source</i>
Harwell Road Septic Pit - Lee Motor Works - Ashe Pattern - Country Acres - Harwell Estates Mobile Home Park	Gastonia/ Gaston	Cluster of sites/areas with similar groundwater contamination. Six residential water supply wells were contaminated with solvents above drinking water standards.	Starting in FY 2015-16 and continuing, the EPA and the DWM have taken several actions. A water supply well survey and several rounds of water supply well sampling have been conducted. In February 2017, analytical results for samples collected from the Harwell Estates Mobile Home park supply wells showed the wells exceeded the drinking water standards. DWM provided bottled water while the EPA installed a temporary treatment system in March 2017.	EPA/ DWM
Hometown Cash and Carry	Greensboro/ Guilford	Chlorinated solvents in groundwater possibly related to a former furniture stripping operation. Contaminant plume may be co-mingled with contamination from nearby dry-cleaning facility.	DWM collected soil gas samples in fall 2017. Based on results, the source of contamination appears to be nearby dry-cleaning business. Site transferred to DWM's DSCA Program for further evaluation.	DWM
King Street Solvent Contamination	Burlington/ Alamance	Chlorinated solvents discovered in groundwater during closure of home heating oil UST.	DWM collected soil gas and groundwater samples from a residential property in February 2018. Results show no exceedances of vapor screening concentrations. No further work planned at this time.	DWM
Makepeace Property	Sanford/Lee	Historic operations at the site left chlorinated solvents in the soils and groundwater.	DWM installed passive diffusion bags in groundwater monitoring wells and obtained access permission from surrounding owners to conduct surface water testing on their properties. Will proceed with surface water sampling in fall 2018 to determine extent of plume.	DWM
Parris & N. Main St. Solvents	High Point/ Guilford	Chlorinated solvents in groundwater at concentrations exceeding structural vapor intrusion screening levels. Source unknown.	DWM conducted soil gas and groundwater sampling in fall 2017. Results of soil gas sampling indicate no structural vapor intrusion issue. No further sampling planned at this time.	DWM
Peele's Service Station/ Honora Manning	Jamesville/ Martin	Chlorinated Solvents detected in residential well during UST site investigation.	DWM collected soil gas samples in fall 2017. No unacceptable risks identified.	DWM

<i>Site</i>	<i>City/County</i>	<i>Site Description</i>	<i>Status</i>	<i>Funding Source</i>
Perry Builders-Mobile Tract	Henderson/Vance	Chlorinated solvents found in residential water supply well. Source of contamination unknown.	Based on results of previous investigations performed by DWM, treatment system was installed on the contaminated well. Additional soil and vapor sampling was performed by DWM. Results of sampling conducted on residential property did not identify unacceptable contaminant concentrations in soil or vapor.	DWM
Southside Road Incident	Lincolnton/Lincoln	Residential well in a large neighborhood with perchloroethylene (PCE) above the drinking water standard.	The EPA and the DWM conducted sampling of residential wells. The EPA provided alternate water to affected home wells. In January 2017, a trailer park well was found to exceed the drinking water standard. DWM did not have the resources to address the connection. In May 2018, DWM was able to fund the connection of the trailer park to	EPA/DWM
T. L. Herring	Wilson/Wilson	Chlorinated solvents are present in groundwater at concentrations exceeding structural vapor intrusion screening levels. Source unknown.	DWM collected sub-slab soil gas samples in spring 2018. Results indicated no unacceptable risks. Site discovered to be a dry-cleaning solvent release and was transferred to DSCA Program.	DWM
Trinity American Corp.	Glenola/Randolph	Chlorinated solvents in groundwater from an on-site landfill and hexavalent chromium in soils from boiler blowdown liquid.	DWM sampled surface water for hexavalent chromium, as well as groundwater and water supply wells for chlorinated solvents in FY 2017-18. Hexavalent chromium was not detected in any samples. The risk of vapors from groundwater to indoor air was below screening levels, and wells will continue to be monitored next	DWM
28 <sup>th</sup> Street TCE	Winston-Salem/Forsyth	Trichloroethene (TCE) groundwater contamination in residential area from unknown source may pose threat from vapors migrating into buildings.	DWM conducted indoor air sampling. Results indicated no unacceptable risk. DWM continues to monitor groundwater concentrations near residences.	DWM

<i>Site</i>	<i>City/County</i>	<i>Site Description</i>	<i>Status</i>	<i>Funding Source</i>
Washington Street Incidents	Graham/Alamance	Chlorinated solvents were found above the state's ambient groundwater standards in a residential area. The source of the contamination had not been determined. Groundwater contamination exceeds the non-residential screening levels for structural vapor intrusion potential.	DWM collected groundwater samples and attempted to collect soil gas samples to evaluate structural vapor intrusion risk. The concentrations in groundwater were significantly reduced from previous testing. Due to extremely shallow water table levels, soil gas samples were unable to be collected. While contaminants in the groundwater have reduced, they still exceed screening levels for structural vapor intrusion risk. The owner of the source property did not agree to additional sampling. DWM will evaluate whether any off-property testing is needed using passive gas samplers.	DWM
Westinghouse Electric Meter & Light	Raleigh/Wake	Chlorinated solvents in groundwater have more recently been found to exceed structural vapor intrusion screening levels by an owner of one portion of the former plant site. The site has been subdivided and is been used for multiple purposes.	Work began in previous years and continued into FY 2017-18. DWM installed and sampled eight groundwater monitoring wells around the former manufacturing building for the site. The results confirmed lower levels of chlorinated solvents. Soil gas samples were collected in nearby areas around six businesses (restaurant, hotels and other businesses) posing higher potential for structural vapor intrusion. These properties were part of the former plant property. All samples had acceptable results except one. Indoor air testing was then conducted on a hotel where elevated soil gas concentrations were present. The results of the indoor air samples were below acceptable risk levels. Several indoor air samples were also collected in the former plant building by the owner. One sample in east corner of the building failed acceptable risk targets. The owner adjusted the HVAC to introduce more fresh air. Subsequent sampling showed the area to now meet acceptable vapor targets. Additional groundwater testing was also conducted in February 2018. DWM has since been able to locate a potential responsible party who is beginning to conduct additional assessment at the site. A developer seeking a brownfields agreement is also	DWM/ Owners

<i>Site</i>	<i>City/County</i>	<i>Site Description</i>	<i>Status</i>	<i>Funding Source</i>
			doing some limited assessment work.	
Winterville Machine Works	Winterville/Pitt	Active plating shop found to have trichloroethene (TCE) in groundwater exceeding structural vapor intrusion screening levels.	Work began in FY 2016-17 and continued into FY 2017-18. DWM conducted groundwater sampling at three residences, one business and one church to evaluate potential for vapors to enter buildings. Only the church exceeded screening targets. Representatives of the church would not provide access to further evaluate the vapor intrusion potential into the building. The responsible party is	DWM

**G. Summary of the Inactive Hazardous Sites Cleanup Fund (Fund 6372 and 6379) and the National Priorities List Cost Share Fund (Fund 6375)**

**Inactive Hazardous Sites Cleanup Fund  
Fund 6372  
FY 2017-18**

<b>Beginning Cash Balance</b>	<b>\$199,539</b>
Deposits (FY 2017-18)	
Appropriations	\$400,000
No Further Action review fees	\$17,500
Furniture Brands bankruptcy	\$27,872
<b>Total Deposits</b>	<b>\$445,372</b>
Expenditures (FY 2017-18)	
Orphan priority site sampling/remediation/alternate water supplies	\$550,660
<b>Total Expenditures</b>	<b>\$550,660</b>
<b>Ending Cash Balance</b>	<b>\$193,991</b>
Obligations	
Bottled water contract encumbrance	\$20,752
Laboratory contract encumbrance	\$5,040
Kysor bankruptcy funds (dedicated to Charlotte site)	\$76,192
Furniture Brands bankruptcy funds (dedicated to 4 sites)	\$83,211
<b>Total Current Obligations</b>	<b>\$185,195</b>
<b>Effective Cash Balance at End of FY 2017-18</b>	<b>\$8,796</b>
<b>Orphan Cleanup Cost Requirements (see Chapter II for more details)</b>	
<b>Funds needed for 349 higher priority orphan sites identified</b>	<b>\$253,201,943</b>
<b>Funds needed for all orphan sites thus identified (393 sites)</b>	<b>\$285,124,251</b>

**Additional Funds from Bankruptcy Proceedings**

Since initiating bankruptcy recovery actions, the division has recovered more than \$18 million in funds for assessment and remediation of sites. Payments out of a bankruptcy proceeding must go into a special trust account to be used only for the specific sites identified in the bankruptcy settlement agreement. Some of the settlement funds are also held in private escrow accounts.

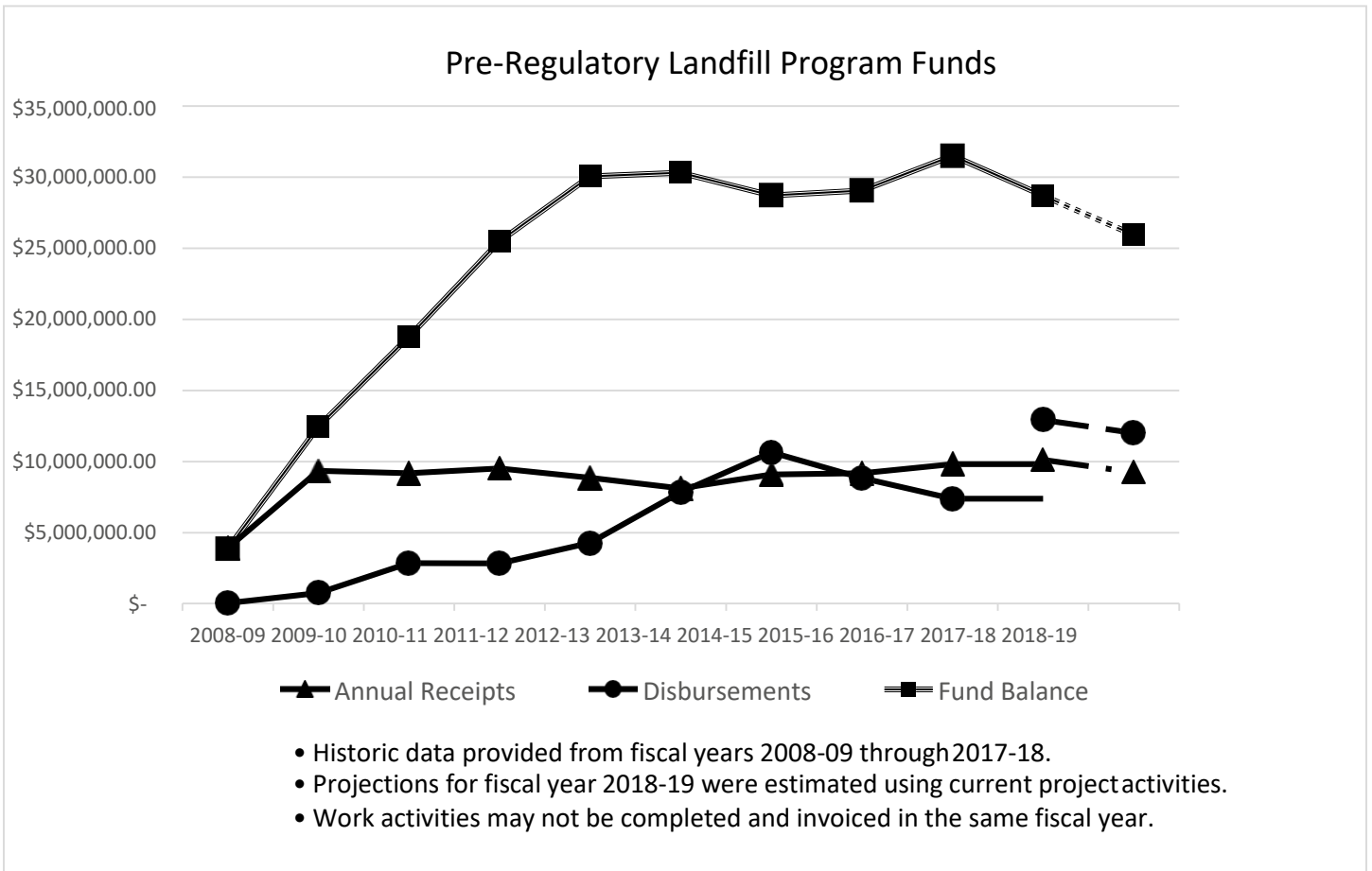


**Revenue Dedicated to the Pre-Regulatory Landfills  
Fund 6379  
FY 2017-18**

<b>Beginning Cash Balance</b>	<b>\$31,491,884</b>
<b>Deposits (FY 2017-18)</b>	
Solid Waste Disposal Tax Revenue (actual total income)	\$10,113,746
Administrative expense overcharge refund	\$0
<b>Total Deposits</b>	<b>+\$10,113,746</b>
<b>Expenditures (FY 2017-18)</b>	
Contracts	\$9,745,553
Local government reimbursement	\$590,284
Transfer to DWM Solid & Hazardous Waste Programs	\$500,000
Transfer to City of Havelock	\$1,000,000
Operating budget:	
PRLF operating budget	\$746,990
Inactive Hazardous Sites operating budget	\$335,604
Combined operating budget	\$1,082,594
<b>Total Expenditures</b>	<b><u>-\$12,918,430</u></b>
<b>Ending Cash Balance</b>	<b>\$28,687,200</b>
<b>Total Current Contract and Local Government Obligations (Encumbrances Not Yet Paid)</b>	<b>\$32,009,926</b>
<b>Current Effective Cash Balance</b>	<b>(\$3,322,726)</b>

A portion of a solid waste disposal tax established by the legislature is dedicated toward contracting assessment and remediation at uncontrolled pre-regulatory landfills and to fund staff to implement the program. These funds are also used to fund a portion of the staff overseeing work at other inactive hazardous waste sites. The graph on the following page shows how expenditures are depleting the current surplus, which accumulated during the early years when the program was conducting mostly lower cost assessment work. Active remediation is now underway at 11 sites and the program's rate of disbursements is rising.

**Figure 1. Pre-Regulatory Landfill Program Funds**



**National Priorities List Cost-Share Fund  
Fund 6375  
FY 2017-18**

Estimated cost of federal trust fund/North Carolina cost-share cleanups	\$123,837,291
North Carolina's 10 percent cost-share for pending/ongoing cleanups	\$12,383,729*
Total fund disbursements for cost-share payments	\$8,938,728
Current balance	<b>\$4,985,101</b>
Encumbered amount of the fund balance for cost-share payments	\$2,412,008
Encumbered amount for operation and maintenance contract	\$195,434
<b>Effective Cash Balance</b>	<b>\$2,377,659</b>

\*Cleanup cost estimates are not yet available for all sites. The cost-share figure will increase as cost estimates become available. Other sites may be added to the NPL that will require a state cost-share. This account is also used to pay for the state's operation and maintenance obligations at these sites. The fund has no continuing source of income.

## Chapter V: Solid Waste and Materials Management

This consolidated annual report is required by the North Carolina General Statute 130A-309.06(c)(1) through (15). The report combines annual reports by the N.C. Department of Environmental Quality, including the Solid Waste Management Report, Scrap Tire Disposal Account Report, White Goods Management Report, Electronics Recycling Report and Abandoned Manufactured Home Report. This report also includes information from the N.C. Department of Transportation regarding its use of recycled materials in contracts and data from the N.C. Department of Administration on bid procedures and purchases of sustainable and efficient supplies and materials.

Solid waste and materials management information in this report comes from 652 local government annual reports (100 counties and 55 municipalities) and more than 350 solid waste management facilities, including out-of-state facilities. These reports represent activities related to the management of solid waste for the period of July 1, 2017 through June 30, 2018.

Report prepared by:

N.C. Department of Environmental Quality  
Division of Waste Management  
1646 Mail Service Center  
Raleigh, N.C. 27699-1646  
919-707-8200  
<https://deq.nc.gov/about/divisions/waste-management>

N.C. Department of Environmental Quality  
Division of Environmental Assistance and Customer Service  
1639 Mail Service Center  
Raleigh, N.C. 27699-1639  
919-707-8100  
<https://deq.nc.gov/about/divisions/environmental-assistance-customer-service>

N.C. Department of Administration  
1305 Mail Service Center  
Raleigh, N.C. 27699-1301  
919-807-4544  
<https://ncadmin.nc.gov/>

N.C. Department of Transportation  
1591 Mail Service Center  
Raleigh, N.C. 27699-1591  
919-733-6837  
<http://www.ncdot.gov>

## **A. Executive Summary**

The N.C. Department of Environmental Quality shall report to the Environmental Review Commission annually on the status of solid waste management efforts in the state.

The state's Division of Waste Management and Division of Environmental Assistance and Customer Service report that the population in North Carolina increased by approximately 1.3 percent in FY 2017-18 (July 1, 2017 - June 30, 2018), while the amount of waste disposed in municipal solid waste landfills and construction and demolition landfills edged up slightly from the previous fiscal year. A total of 11,651,999 tons of solid waste generated during FY 2017-18 in North Carolina was disposed at in-state and out-of-state facilities, which represents an increase in disposal of 417,641 tons (or 3.7 percent) from the previous fiscal year.

Last fiscal year, North Carolina began requiring the recording of the material removed from Duke Energy coal ash impoundments. In that first year, 743,822 tons of excavated material was disposed in lined municipal solid waste (MSW) landfills in Georgia and Virginia. In FY 2017-18, excavated coal ash disposed in out-of-state landfills amounted to 1,295,807 tons. Analysis of the waste stream shows that if waste generated in past decades, such as coal ash and other environmental cleanup sites, is included in the calculations along with waste generated from households and businesses waste disposal in FY 2017-18 equals 11,651,999 tons.

North Carolina's overall reliance on landfilling was not significantly changed over the previous year. However, without the addition of coal ash, the waste disposal per capita rate for FY 2017-18 was 1.07 tons per person per year, which was an increase from FY 2016-17 when the rate was 0.96 tons per capita or an increase of 420,636 tons of waste. The additional coal ash excavated from impoundments and placed into landfills resulted in an overall waste disposal rate of 1.13 tons per capita disposed of in FY 2017-18. North Carolina continues to dispose of solid waste at a lower rate relative to the last decade, where the rate was as high as 1.36 tons of waste per person per year.

The movement of coal combustion residuals continues to be an important focus when evaluating disposal trends in North Carolina. Large waste quantities are increasingly being removed from the waters of surface impoundments at North Carolina power plants and transported to either landfills engineered to be protective of the environment and human health or to recycling facilities for reuse in construction products such as cement, concrete block and wall board.

Data used in this report, along with other subsidiary reports, is available online at [NC DEQ: FY17-18 N.C. Solid Waste and Materials Management Annual Report](#).

## **A. Key Findings**

- The state per capita rate of waste, including coal ash disposed into municipal solid waste (MSW) and construction and demolition (C&D) landfills during this fiscal year, remained steady at 1.13 tons per person as compared to the previous year rate of 1.11 tons per person.
- Excluding the additional disposal of coal ash, the per capita disposal rate for MSW waste increased from 0.96 from the previous year to 1.07 tons per person this year, which amounted to an increase of 417,641 tons. The increased waste generation may be attributable to the continuing improvement of economic conditions as well as the continued recovery efforts resulting from previous tropical storms Bonnie, Hermine and Matthew. The department's Division of Environmental Assistance and Customer Service working with the Division of Waste Management continued to play an important role in diverting waste from landfills by improving accessibility to recycling and recovery programs for more citizens and businesses, and by providing educational programs to local governments, businesses and the public.
- Disposal of 643,808 tons of excavated Coal Combustion Residuals (CCR) occurred during the fiscal year from Duke Energy coal ash impoundments, which was down from the previous fiscal year total of 1,295,807 tons.
- North Carolina MSW and Industrial landfill disposal amounted to 11.76 million tons in FY 2017-18.
- Waste disposed in North Carolina originating from South Carolina and Virginia was approximately 287,943 tons. In FY 2016-17, that quantity amounted to 258,815 tons.
- North Carolina landfills' remaining capacity equals approximately 29 years of municipal solid waste disposal capacity at the current rate of disposal.
- Industrial landfills reported disposal of 1,688,404 tons of waste, which is a decrease from 2,066,943 tons in the previous fiscal year. North Carolina industrial waste is predominantly from the electric energy industry (CCR) and producers of paper products (pulp and paper sludges).
- Coal combustion residuals were mined from an industrial landfill for reuse as synthetic gypsum in the production of drywall and more than 1 million tons was diverted from disposal for use as a mine reclamation project.

### ***Departmental Considerations and Recommendations***

- The General Assembly is encouraged to consider ways to support the increased recovery and recycling of wastes, which North Carolina manufacturers and material processors require to produce products within the state.

- The General Assembly is encouraged to consider evaluating the producer responsibility components of the state's electronics legislation to better support local recycling programs.

## **C. Solid Waste Management**

The types of waste types handled at North Carolina facilities include municipal solid waste, industrial waste, construction and demolition waste, land-clearing waste, scrap tires, medical waste, compost and septage.

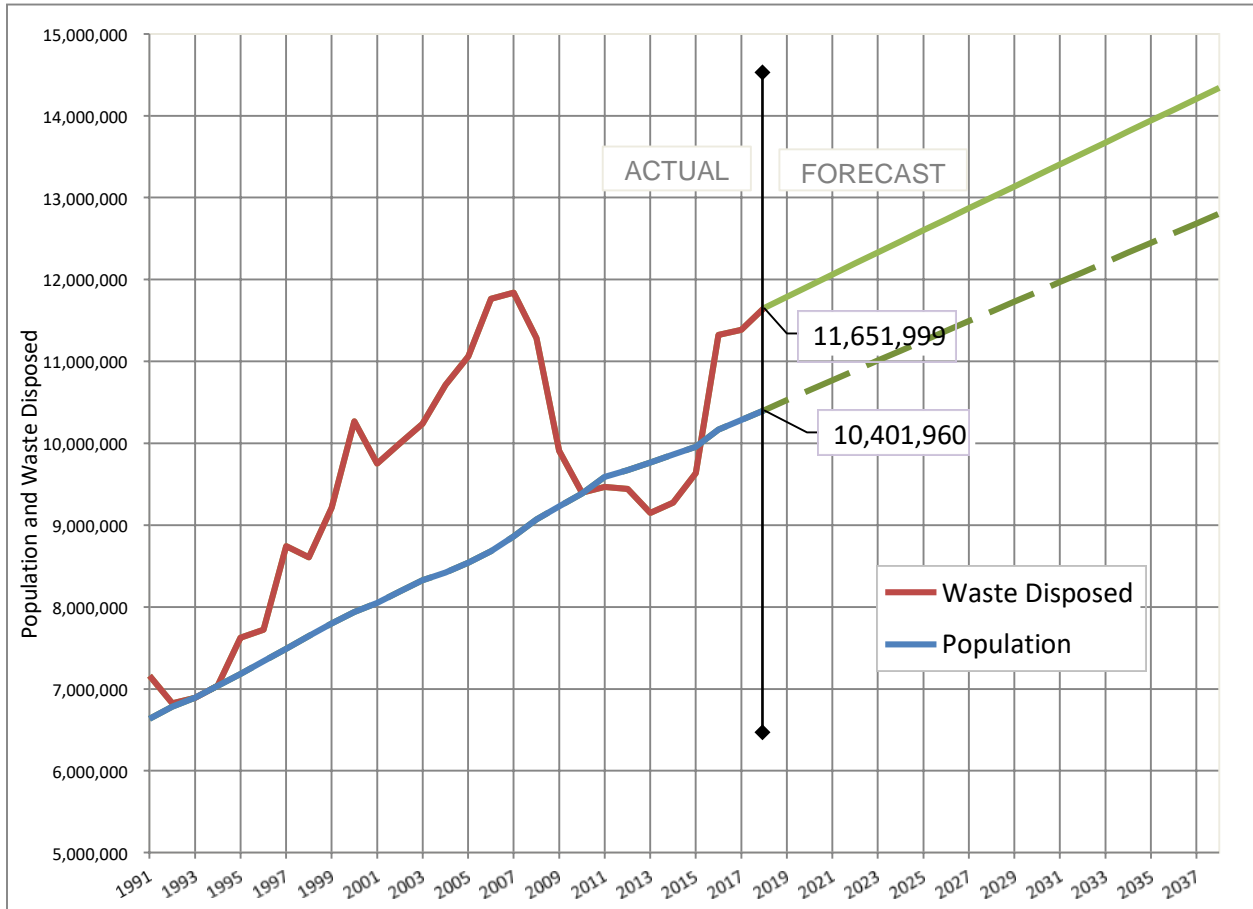
Coal combustion residuals, or CCR, generated at North Carolina's electric power plants, have received much study and attention because of the Coal Ash Management Act of 2014, which requires that the surface water disposal impoundments be removed and the ash be placed into lined landfills or recovered. In past years, CCR has primarily been disposed of into industrial landfills on site at power plants. Increasingly in North Carolina, CCR is being sent to recyclers, structural fills and MSW landfills. For additional information regarding CCR, please see the *Quarterly Report(s) to the N.C. Environmental Review Commission on Operations, Activities, Programs and Progress Relating to Coal Combustion Residuals Surface Impoundments*.

### **1. Municipal Solid Waste (MSW) and Construction and Demolition (C&D) Landfill Disposal**

North Carolina disposed of a total of 11,651,999 tons of municipal solid waste generated during the fiscal year into MSW and C&D landfills within the state and out-of- state, which represented an increase of 420,636 tons of waste from the previous fiscal year. Figure 1 below displays the history of waste disposal since 1991. For each fiscal year, the tonnage figure represents the amount of waste material generated that year and placed in disposal facilities.



**Figure 1. MSW and C&D 20-Year Disposal Forecast**



Note: Population data source: <https://www.osbm.nc.gov/demog/county-projections> revision date 12/03/2018.  
 Methodology: Population for FY2017-18 uses the July 2018 population projection by the NC Office of State Budget and Management [OSBM]. The Actual historical population data is graphed using the most recent data provided in the 12/03/2018 data set.

In addition to normal MSW and C&D wastes, other post-industrial or business cleanups that are safely disposed into lined MSW landfills include petroleum-contaminated soils from leaking storage tanks, as part of the DWM’s Underground Storage Tanks Section, and wastes from development at industrial facilities, as part of the division’s Brownfield Program. In past years, the cleanup from Hurricanes Fran and Floyd created noticeable spikes in the amount of waste disposed into landfills. Some of the increase in FY 2017-18 waste disposal may be attributed to Hurricane Matthew. Waste disposed due to Hurricane Florence will be reported in the FY 2018-19 consolidated report.

A significant development in waste disposal since FY 2015-16 is due to the additional quantities of CCR excavated from impoundments managed by Duke Energy, so the residuals could be safely disposed of in lined MSW and industrial landfills, as required by the Coal Ash Management Act of 2014.

Figure 1 above also provides a second perspective on North Carolina’s dependence on landfill disposal that includes both wastes generated during the current fiscal year plus

excavated coal ash material. It is unclear how long the use of MSW landfills for excavated impoundment CCR will continue. Tables related to waste disposal per county, facility and per capita, can be found in the following website: <https://deq.nc.gov/about/divisions/waste-management/waste-management-rules-data/solid-waste-management-annual-reports/fy17-18>

**2. Coal Combustion Residual (CCR) and Product (CCP) Generation, Disposal and Reuse**

Table 1 provides information on the disposition of coal combustion wastes that intersected with landfill disposal. The information is derived from reporting of the eight industries that generate ash at their coal-burning power plants across North Carolina.

**Table 1. Coal Combustion Wastes and Landfill Disposal**

Energy Generator Annual Reporting	Waste (tons) generated at power plants FY 2017-18		Ash (tons) excavated from impoundment
	Ash	FGD	
Total Produced	1,385,340	1,287,848	
Used in Structural Fill	69,491	0	2,075,736
Other Beneficial Uses	382,078	1,355,343	0
Disposed in Out-of-State MSW Landfills	3,581.75	0	618,437
Disposed in Industrial Landfills	853,332	221,009	3,489,935
Disposed in Basins	-	-	-

Recycling efforts continue to increase at industrial facilities statewide.

- Coal combustion product (CCP) in the form of ash is predominantly reused as an ingredient in cement.
- Flue gas desulphurization (FGD) residuals, or synthetic gypsum, is the primary ingredient in drywall.
- Fly ash, slag and bottom ash, can be used as construction materials such as gravel or fill.
- Session Law 2016-95, the Coal Ash Management Act revised, required that Duke Energy provide ash beneficiation projects capable of processing 300,000 tons of ash, reclaimed from surface impoundments, for cementitious products.
- Duke Energy has specified that three recycling sites will be located at the Buck Station (Spencer, N.C.), HF Lee Station (Goldsboro, N.C.) and Cape Fear (Moncure, N.C.).
- A total of 2,075,736 tons of CCP were used for permitted mine reclamation at the Chatham County Brickhaven Structural Fill.
- Duke Energy reported in FY 2017-18 that 1,355,343 tons of gypsum were sent to the drywall or wallboard industry for reuse.
- A total of 37,462.5 tons of gypsum was mined from the Belews Creek landfill in Surry County for reuse.

### 3. Solid Waste Tax

The N.C. Department of Revenue reported solid waste tax collection of \$19,797,229, which equates to 9,898,614 tons of taxable solid waste going into landfills within North Carolina and through transfer stations to landfills in neighboring states. The gap between reported disposed tonnage and tax-paid tonnage was due to waste at federally-owned landfills on military bases and some specific waste streams received at MSW facilities (for example, biosolids) that are exempt from the solid waste tax. In addition, the large amount of excavated CCR impoundment wastes were not taxed because they were not transferred through a permitted solid waste facility.

Revenue from the solid waste tax was distributed to:

- Inactive Hazardous Sites Cleanup Fund – 50 percent is used to fund the assessment and remediation of pre-1983 landfills.
- Local governments – 18.75 percent to counties and 18.75 percent to municipalities to assist local waste and materials management programs.
- General Fund – 12.5 percent.

Table 2 below shows the history of North Carolina's per capita disposal rate, including the impact of including excavated CCR on that rate. The table shows the baseline measurement of solid waste disposal in the benchmark years of FY 1990-91 and 1991-92 as well as the most recent 13 fiscal years. Two calculations were performed to determine per capita waste this fiscal year -- one showing disposal per capita for wastes generated during the fiscal year and the other including both generated waste plus excavated CCR.

**Table 2. North Carolina's Per Capita Disposal Rate**

Fiscal Year	Tons of waste disposed	NC population	Tons of waste per person in a year
2017-18 with excavated coal ash	11,651,999	10,283,255	1.13
2017-18 minus excavated coal ash	11,008,191	10,283,255	1.07
2016-17 with excavated coal ash	11,385,939	10,155,942	1.11
2016-17 minus excavated coal ash	9,707,057	10,155,942	0.96*
2015-16 with excavated coal ash	11,323,734	10,056,683	1.12
2015-16 minus excavated coal ash	10,579,912	10,056,683	1.05
2014-15	9,635,874	9,953,687	0.97
2013-14	9,273,571	9,861,952	0.94
2012-13	9,149,130	9,765,229	0.94
2011-12	9,443,380	9,669,244	0.98
2010-11	9,467,045	9,586,227	0.99
2009-10	9,395,457	9,382,609	1.00
2008-09	9,910,031	9,227,016	1.07
2007-08	11,284,712	9,069,398	1.24
2006-07	11,837,104	8,860,341	1.34
2005-06	11,765,183	8,682,066	1.36
1991-92 benchmark year	7,257,428	6,781,321	1.07
1990-91	7,161,455	6,632,448	1.08

\*Figure for tons of waste *minus excavated coal ash* disposed per person during FY 2016-17 was incorrectly reported as 1.00 tons/person/year in last year's annual report. The figure in the chart above provides the corrected figure of 0.96 tons/person/year for FY 2016-17.

#### D. Municipal Solid Waste Landfill Capacity

The total remaining capacity of all North Carolina MSW landfills measures approximately 254 million cubic yards, equating to approximately 164 million tons, which is a reduction from last year. This estimate was calculated using 0.62 tons of waste per cubic yard of air space. The capacity does not include waste exported to out-of-state landfills. The state capacity equals 29 years of waste disposal if North Carolina's rate of landfill use remains steady at approximately 8.6 million tons per year. Continued efforts to increase recycling and material diversion should help the state maintain a strong landfill capacity. Much of the state's capacity is not available statewide due to permit conditions, franchise arrangements, service areas and distances. Although overall state capacity is sufficient, some regions have limited waste disposal capacity. Those areas may experience higher disposal costs and possible disruptions in service as facilities close or fuel costs make transport of waste to distant facilities prohibitive.

Tabulation of MSW and C&D landfill capacity can be found in the *2017-18 Landfill Capacity Report* online at: <https://deq.nc.gov/about/divisions/waste-management/waste-management-rules-data/solid-waste-management-annual-reports/fy17-18>.

## **1. Industrial Landfill Disposal**

In North Carolina, 15 industrial landfills are permitted to receive various types of industrial waste, generally originating from on-site industrial complexes. All Industrial landfills except one are located where the waste is produced. The largest volume of waste disposed into industrial landfills is at electric power plants and consists of CCR. The paper product industry, which disposes of sludge and wood ash, is second by volume.

Tabulation of landfilled industrial waste can be found in the *2017-18 Landfill Capacity Report* online at: [NC DEQ: FY17-18 N.C. Solid Waste and Materials Management Annual Report](#).

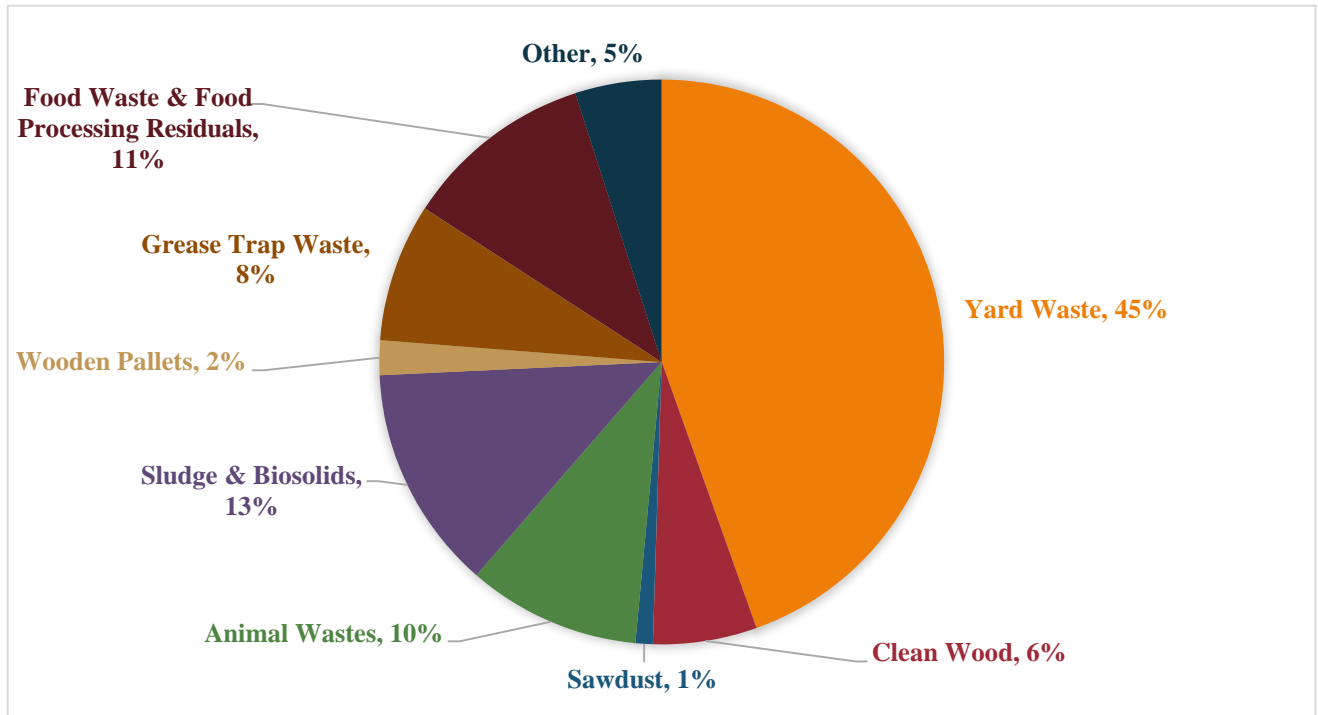
## **2. Composting and Mulching**

A total of 47 composting and an additional 16 mulching operations continued to divert organics from the municipal solid waste stream.

Composting operations diverted 18,469 tons of food residuals produced from industrial food processors with an additional 34,263 tons of yard waste, wood waste, biosolids and other wastes.

The combined composting and mulching operations managed more than 480,000 tons of feedstocks in FY 2017-18. Waste diversion through these operations continues to grow in importance. Currently, food waste diversion accounts for only 11 percent of feedstocks processed – an increase of 2 percent over last year. The facilities have available capacity to increase food waste diversion in North Carolina. Figure 2 below shows the fractions of materials used as feedstocks.

**Figure 2. Feedstocks Composted/Mulched**

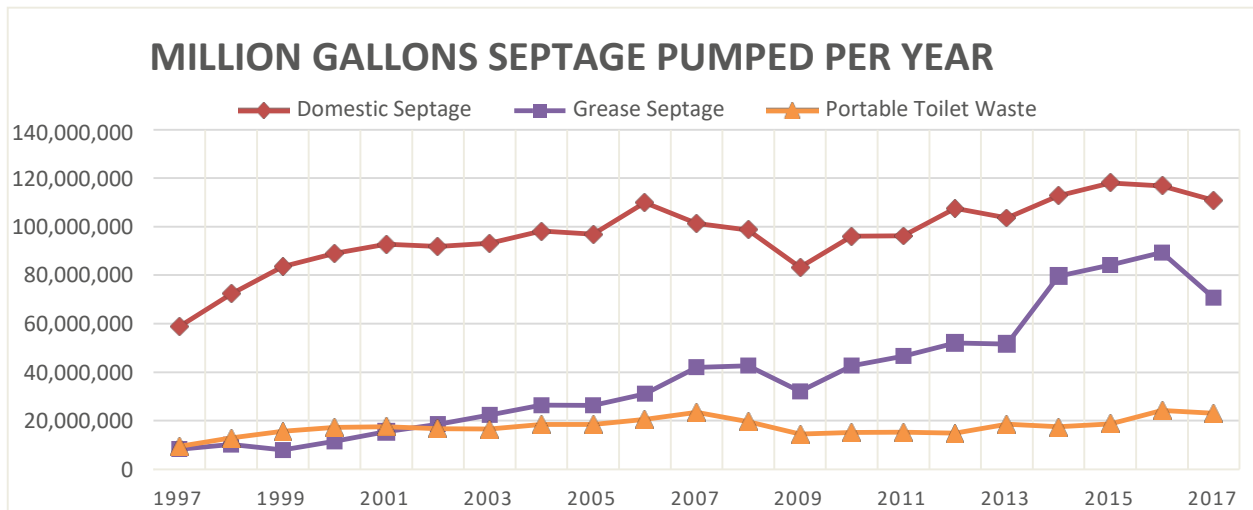


### 3. Land Application

Septage waste land application is accomplished through staff permitting and compliance activities for more than 500 septage haulers, 184 septage detention (storage) and treatment (dewatering) facilities, and 116 land application sites (representing 1,897 acres). The majority of the land-applied waste is septic tank, portable toilet and restaurant grease trap waste; although, the program also assists waste generators with other wastes and by-products to determine if they are suitable for beneficial use through land application. Examples of beneficially reused waste include wood ash and tobacco dust. Best management practices are followed for each by-product to assure protection of public health and the environment, and after evaluation by staff, are included in the site operational plans.

Approximately 204,553,394 total gallons of domestic septage, grease septage and portable toilet waste was pumped in 2017 compared to an annual high of 230,430,662 pumped in 2016. The decrease in volume was from a decrease in the amount of grease septage. Figure 3 below shows the gallons of septage pumped per year.

**Figure 3. Gallons of Septage Pumped Per Year**

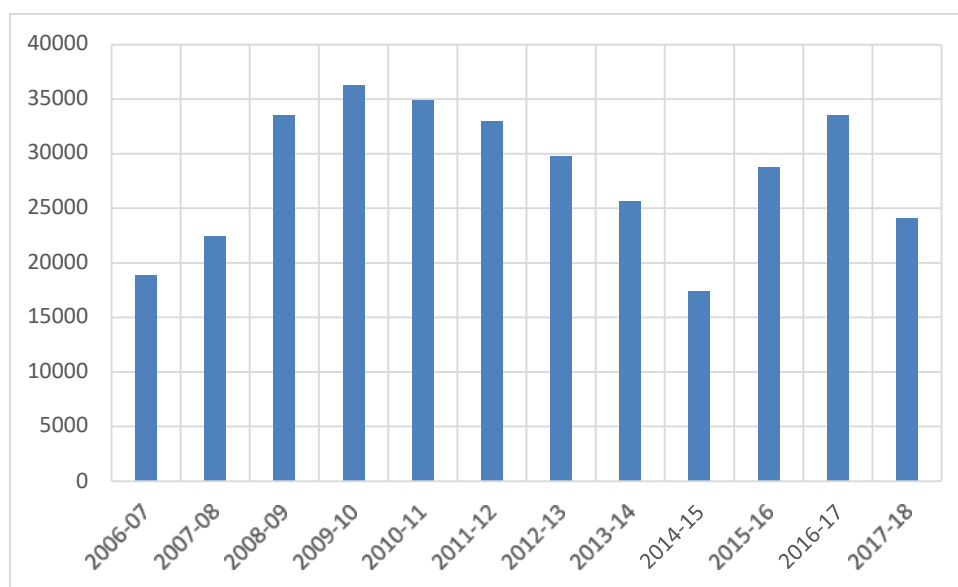


**4. Medical Waste**

During FY 2017-18, North Carolina maintained seven commercial medical waste treatment providers and 18 alternative treatment technologies approved for use in North Carolina.

Figure 4 below shows that the tonnage of medical waste treated at North Carolina’s commercial waste treatment facilities decreased during the last fiscal year. Approximately 17,024 tons of medical waste from North Carolina and 7,080 tons from other states was treated at in-state medical waste treatment facilities. The amount of medical waste treated from North Carolina remained similar to that of the previous year; however, the amount of medical waste treated from other states experienced a 41 percent decrease from the previous year. Figure 4 does not show the medical waste generated or treated at medical facilities, such as hospitals and physicians’ offices. Medical facility waste generation or treatment is regulated by the state’s Department of Health and Human Services.

**Figure 4. Tons of Medical Waste Processed by Fiscal Year**



## 5. Household Hazardous Waste

Household hazardous wastes (HHW) are household chemicals that are poisonous or toxic, ignitable, corrosive or reactive with other chemicals. Among others, HHW includes items such as pharmaceuticals, household cleaners, pesticides, herbicides, fertilizers, pool chemicals, paints, automotive fluids and batteries. These chemicals are dangerous to human health and the environment. The Solid Waste Section recommends that citizens properly dispose of HHW at an approved collection site. Local HHW collection sites may be temporary, one-day events or permanent, ongoing collection sites.

Of the 100 counties in North Carolina, only 18 have permanent household hazardous waste collection sites (23 sites total). These 18 counties alone collected 5,399,801 pounds or about 2,449 tons of household hazardous wastes. The HHWs collected include: 3,516,069 pounds of various paints; 626,716 pounds of flammable liquids; 398,897 pounds of automotive fluids and filters; 74,262 pounds of various lead-acid, cadmium, lithium and alkaline batteries; 88,337 pounds of mercury containing fluorescent light bulbs; 155,854 pounds of compressed gases; 140,221 pounds of poisonous materials such as insecticides, herbicides and fungicides; 73,897 pounds of corrosive materials; 77,877 pounds of flammable solids; 57,504 pounds of oxidizing substances; and 107,990 pounds of other non-specific regulated hazardous wastes.

The counties also reported collecting 82,177 pounds of non-regulated, unspecific wastes and tallied 101,394 visits to permanent HHW facilities by residents.

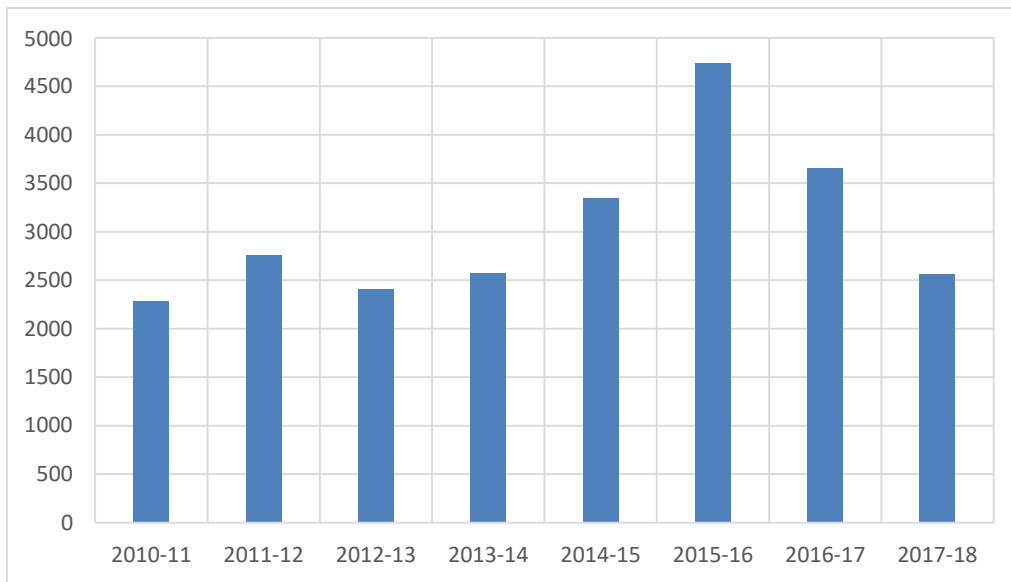
Twenty-nine counties held 36 temporary, one-day collection events. Of the 36 temporary events held, 14 events reported total collections of 246,515 pounds (112 tons) of household hazardous chemical wastes.



Figure 5 below illustrates the amounts of HHW collected annually since FY 2010-11. A complete listing of locations of permanent HHW sites as well as one-day events can be found online at: <http://deq.nc.gov/about/divisions/waste-management/waste-management-permit-guidance/solid-waste-section/household-hazardous-waste>.

Although the collection of HHW is a costly endeavor, increasing numbers of local governments as well as civic organizations and private industries are arranging for this valuable service for North Carolina communities. Figure 5 below shows HHW in tons processed by fiscal year.

**Figure 5. HHW in tons**



## 6. Facility Inspections

The division is responsible for conducting inspections/site visits at the following variety of solid waste management facilities:

- C&D Landfills over MSW Landfills
- Closed Post-Closure Landfills
- Compost Facilities
- Construction and Demolition Landfills (C&DLF)
- Industrial Landfills
- Land Application Sites
- Land Clearing and Inert Debris Landfills (LCID)
- LCID Notification Landfills(open and closed)
- Coal Combustion Product Landfills and Structural Fills
- Compost Demonstrations
- Household Hazardous Waste Collection Sites
- Material Recovery Facilities
- Medical Waste Treatment Facilities and Incinerators
- Septage Detention and Treatment Facilities
- Septage (hauler) Firms
- Tire Monofills

- Municipal Solid Waste Landfills (MSWLF)
- Transfer Stations
- Treatment and Processing Facilities (T&P)
- Yard Waste Notifications
- Tire Processing /Collection Facilities
- White Goods Collection

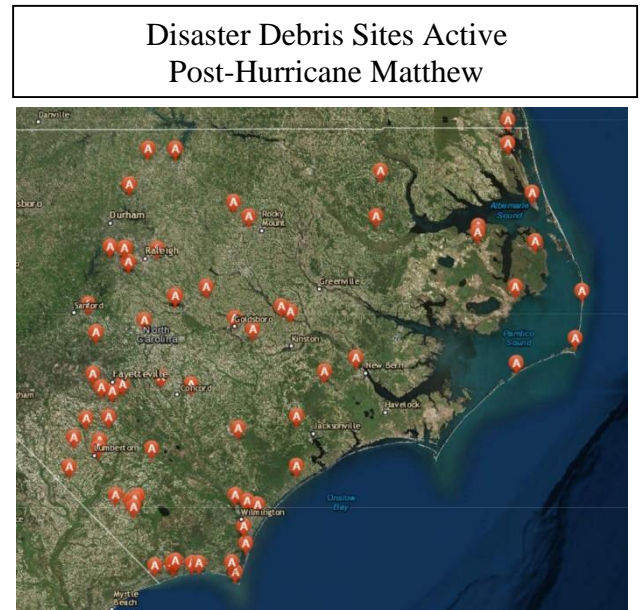
## 7. Non-Facility Inspections and Evaluations

In addition to the types of facilities listed above, the department also inspects and evaluates for the following:

- Illegal Dumping: The department provides technical assistance to residents and businesses on the proper management, recycling or disposal of solid wastes. The department investigates complaints of solid waste illegal dumping, working to have the sites cleaned up and taking enforcement action when necessary for the protection of human health and the environment. The department also works with local governments to establish and maintain ordinances and programs that address littering and indiscriminate dumping in their communities.

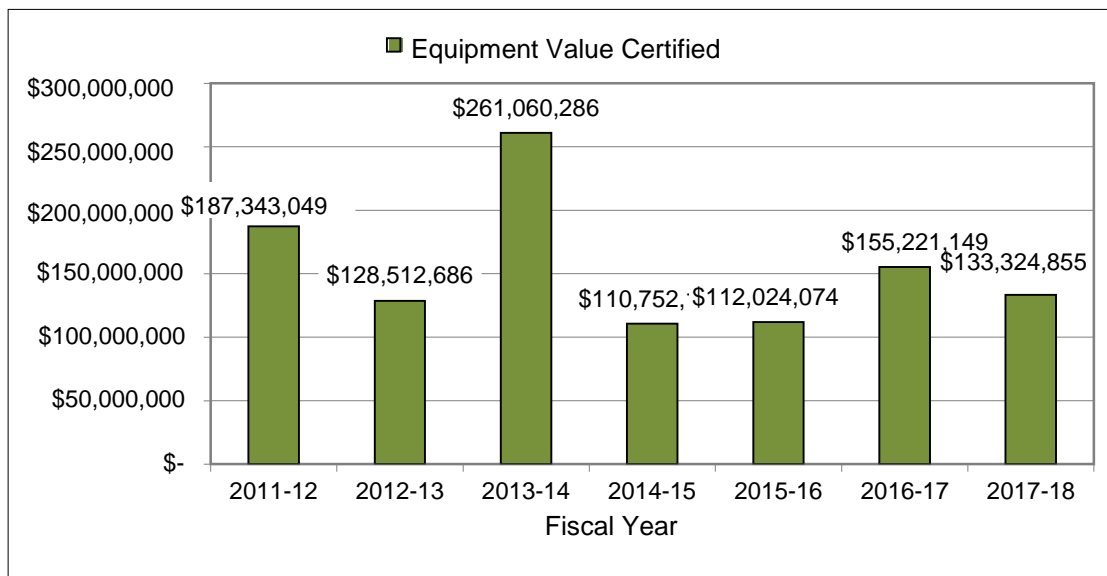
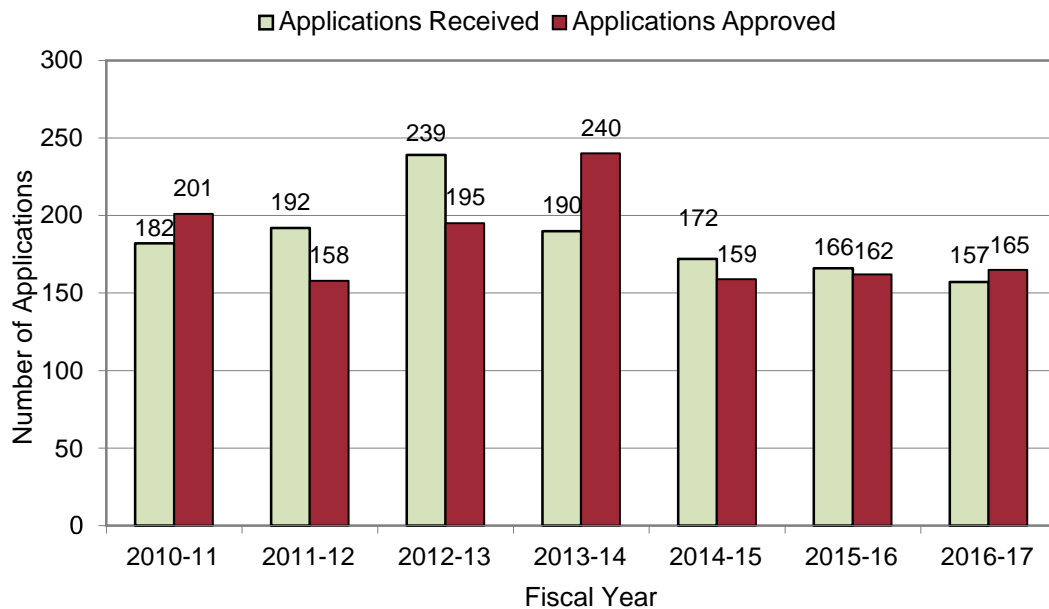
- Disaster Response and Preparation: The department continues to work with local governments to foster the message that disaster preparedness is essential, given the history of storm destruction in North Carolina, and encourages communities to establish pre-approved temporary storage sites (DDS) for vegetative and demolition debris prior to an emergency or disaster. The department maintains a record of approximately 500 of these pre-approved temporary debris sites. Beginning in late September 2016, the department assisted with preparation for Hurricane Matthew by updating and improving the GIS map of pre-approved sites to provide it to the N.C. Department of Public Safety's Division of Emergency Management and initiated the evaluation of new DDS to prepare for debris clean-up efforts. The department assisted with response and clean-up beginning immediately

following the storm and continued through August 2017. It evaluated and coordinated the review of 56 new DDS with the State Historic Preservation Office and Natural Heritage Program, and coordinated with local governments, and later FEMA, for the activation and subsequent closure of 91 pre-approved DDS. The department also provided technical assistance for the proper disposal of storm debris, and worked with the state Department of Agriculture and Consumer Services and landfill operators to assist with the proper disposal of animal mortality.



- Tax Certifications:** The department processes certification applications for special tax treatment of facilities and equipment used in recycling/resource recovery or from a solid waste at no cost to the applicant. Figure 6 below shows the number of applications approved and received for the past seven years. The DEQ has recently made internal changes to the process to reduce paper waste and expedite the processing time of applications.

**Figure 6. Tax Certification Applications Received and Approved**



## **8. Facility Operator Training and Public Outreach**

The Solid Waste Section is committed to the protection of public health and the environment through education, inspections and compliance, and environmental monitoring. The section has a long-standing history of promoting training for both the regulated community and the public as required by statute as well as through technical assistance, collaboration, outreach activities and customer service. Below is a list of training opportunities the section provided this year:

- Landfill operators and managers training,
- Transfer facility operators training,
- Septage firm operator training,
- Septage annual operator training,
- Disaster debris management presentations and workshops,
- Regional roundtable discussions and technical assistance when requested,
- Coal Combustion Residuals landfill operator and manager training,
- N.C. Solid Waste Enforcement Officer Association (NC SWEOA), N.C. Solid Waste Association of North America (SWANA), N.C. Composting Council Conference (NCCC) and Marine Debris Symposium Presentations,
- Review and approval of continuing education units for solid waste operator and manager recertification, and
- Internal development training for staff, (i.e. Basic Environmental Crimes Course, USCC Compost Operations Training Course and Quarterly Section Training).

## **E. Local Government Waste Reduction Activities and Recycling Markets**

Solid Waste and Materials Management Annual Reports received from local governments provide data on public source reduction, reuse, recycling and composting activities statewide as well as other aspects of solid waste management. Data from these reports helps produce a picture of waste reduction, recycling and materials management efforts in North Carolina. This data offers information that helps gauge the breadth and relative effectiveness of local government programs in diverting materials from disposal and delivering them to industry for reprocessing. Data from these annual reports also helps document the trends in recycling and reuse program implementation and the evolving nature of public materials recovery efforts in North Carolina.

### **1. Source Reduction and Reuse Programs**

Operating a source reduction or local reuse program can be a cost-effective way to help citizens reduce the amount of solid waste that is discarded. These programs are typically popular with residents and have the potential to be a low-cost opportunity to engage the community, creating awareness about strategies that can be used to reduce the cost of disposal. Despite these benefits, only a minority of local governments operate these programs. In general, waste prevention through source reduction and reuse programs does not seem to be a high priority for most communities.

Table 3 below examines the types of source reduction and reuse programs operated by local governments over the past five years. The total number of local governments operating a source reduction and/or reuse program during FY 2017-18 dropped by one

when compared to the previous year. This fiscal year, 92 communities reported operating a program to help their residents reduce waste production or reuse materials.

**Table 3. Local Source Reduction/Reuse Programs, FY 2013-14 to FY 2017-18**

<i>Program Type</i>	<i>FY 2013-14</i>	<i>FY 2014-15</i>	<i>FY 2015-16</i>	<i>FY 2016-17</i>	<i>FY 2017-18</i>
Backyard Composting Programs	52	49	42	40	40
Source Reduction Programs	71	73	71	65	59
Public Reuse Programs	46	45	41	40	40
Total Local Governments with Source Reduction or Reuse Programs	108	108	94	93	92

## 2. Local Government Recovery

Tables 4 and 5 below document local government materials recovery operations over the past 10 years. When compared to the previous year, local government recovery showed a slight decrease in FY 2017-18. This decrease can mostly be attributed to the return of more normalized recovery of organic materials with no significant storm events occurring during the fiscal year. The previous year (FY 2016-17) saw temporary gains in the recycling of organic materials from vegetative debris generated by Hurricane Matthew. Total recovery results from the past decade show a picture of relatively steady and generally improving performance. This is best illustrated by the change in the per capita recycling rate over time, which has increased at an average rate of 1.8 percent since FY 2007-08. Local government recovery data reflects a mature public recycling system with a base level of programs, services and public participation that is holding its own in terms of material capture, even as the “evolving ton” of traditional recyclables generated in households becomes lighter over time. Highlights from Tables 4 and 5 will be examined in greater detail throughout this chapter.

**Table 4. Local Government Recovery (Tons) FY 2008-09 through FY 2012-13**

<b>Material</b>	<b>FY 2008-09</b>	<b>FY 2009-10</b>	<b>FY 2010-11</b>	<b>FY 2011-12</b>	<b>FY 2012-13</b>
Total Paper	342,008	343,031	347,622	344,758	321,819
Total Glass	69,446	75,124	86,163	96,819	117,237
Total Plastics	23,947	29,206	36,047	36,670	39,322
Total Metal*	69,242	61,251	57,681	51,545	51,662
Total Organics**	593,323	589,482	635,495	706,560	604,889
Special Wastes***	8,433	7,225	7,085	6,961	6,496
Electronics and Televisions***	N/A	N/A	7,452	14,688	14,160
Construction and Demolition Debris	33,209	20,832	26,303	93,858	71,225
Tires****	147,055	119,177	97,323	121,552	120,013
Other	8,474	1,948	1,098	1,616	1,725
<b>Totals</b>	<b>1,295,137</b>	<b>1,251,848</b>	<b>1,302,271</b>	<b>1,475,028</b>	<b>1,348,548</b>
<b>Per Capita Recovery (lbs.)</b>	<b>280.73</b>	<b>266.84</b>	<b>271.70</b>	<b>305.10</b>	<b>276.19</b>
<b>Recovery Ratio (Recycling: Disposal)</b>	<b>0.13</b>	<b>0.13</b>	<b>0.14</b>	<b>0.16</b>	<b>0.15</b>

\* Includes white goods, aluminum cans, steel cans and other metals.

\*\* Includes yard waste, pallets, wood waste and food waste.

\*\*\* For FY 2000-01 through FY 2008-09, Special Wastes includes electronics, used oil, oil filters, antifreeze, paint and batteries. Beginning in FY 2009-10, Special Wastes excludes electronics and includes recovery from the programs described in the Special Waste Management section.

\*\*\*\* For FY 2010-11 and beyond, the tons of tires listed as recovered includes only those tires originating from within North Carolina that were processed in North Carolina. Data on the recovery of North Carolina-originated tires that were exported outside of the state is not available. In FY2009-10, the tire recovery figure inadvertently included some tires from out-of-state sources. In fiscal years prior to FY 2009-10, the tires figure reported included all tires recovered at the private tire facilities in North Carolina, including those tires received at those facilities from sources outside of North Carolina.

† Construction and Demolition Debris Tonnages, Total Recovery and Per Capita Recovery for FY 2009-10, 2010-11 and 2011-12 were all revised in 2013 as a result of decreased Construction and Demolition Debris Recovery due to reporting errors. This change also resulted in a revised Recycling: Disposal Recovery Ratio for FY 2009-10.

**Table 5. Local Government Recovery (Tons) FY 2013-14 through FY 2017-18**

Material	FY 2013-14	FY 2014-15	FY 2015-16	FY 2016-17	FY 2017-18
Total Paper	318,183	336,899	325,539	352,601	356,202
Total Glass	115,997	121,371	124,936	127,646	130,511
Total Plastics	44,407	45,374	45,975	42,567	38,388
Total Metal*	49,525	51,736	62,389	70,309	75,889
Total Organics**	842,282	757,778	735,367	821,547	756,951
Special Wastes***	6,870	7,053	7,391	8,239	9,010
Electronics and Televisions***	14,786	15,076	16,682	15,795	13,353
Construction and Demolition Debris	86,311	88,714	114,649	127,759	104,654
Tires****	136,943	151,069	145,122	132,330	147,694
Other	1,061	951	1,483	1,816	4,034
<b>Totals</b>	<b>1,616,334</b>	<b>1,576,021</b>	<b>1,579,532</b>	<b>1,700,609</b>	<b>1,636,686</b>
<b>Per Capita Recovery (lbs.)</b>	<b>327.79</b>	<b>316.67</b>	<b>314.13</b>	<b>334.90</b>	<b>318.32</b>
<b>Recovery Ratio (Recycling: Disposal)</b>	<b>0.18</b>	<b>0.16</b>	<b>0.15</b>	<b>0.17</b>	<b>0.15</b>

\* Includes white goods, aluminum cans, steel cans and other metals.

\*\* Includes yard waste, pallets, wood waste and food waste.

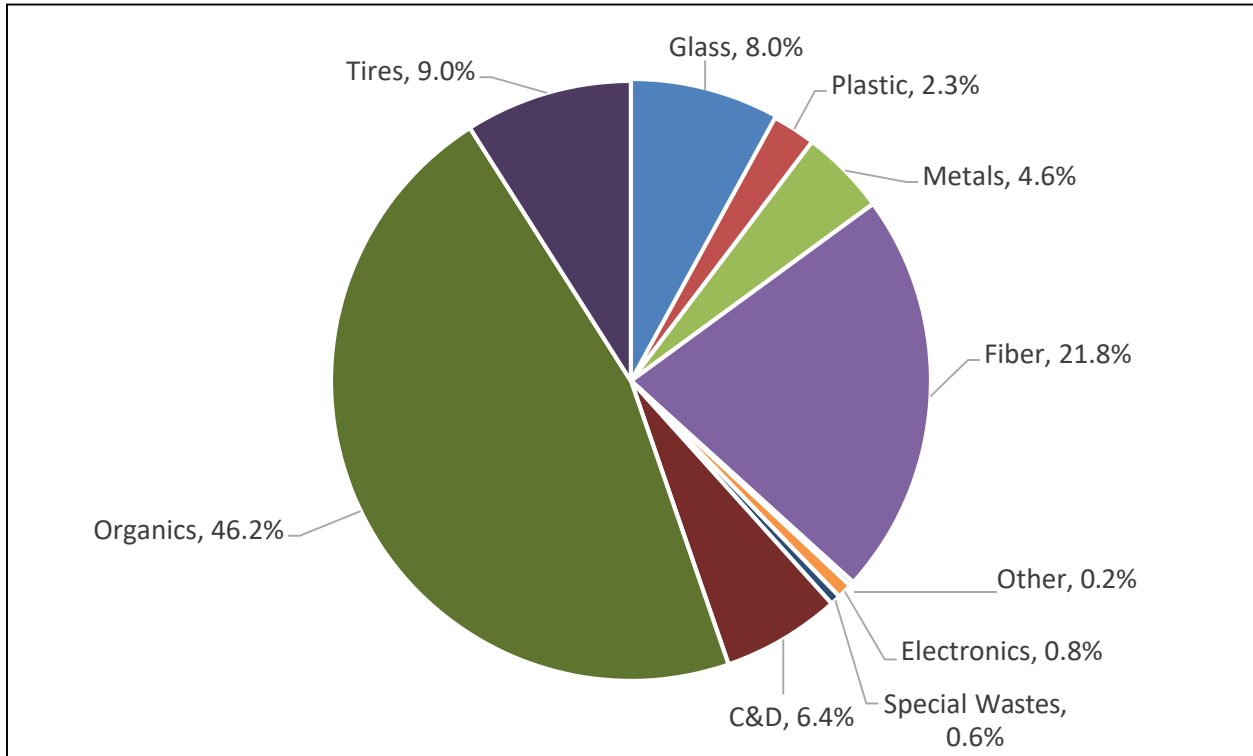
\*\*\* For FY 2000-01 through FY 2008-09, Special Wastes includes electronics, used oil, oil filters, antifreeze, paint and batteries. Beginning in FY 2009-10, Special Wastes excludes electronics and includes recovery from the programs described in the Special Waste Management section.

\*\*\*\* For FY 2010-11 and beyond, the tons of tires listed as recovered includes only those tires originating from within North Carolina that were processed in North Carolina. Data on the recovery of North Carolina-originated tires that were exported outside of the state is not available. In FY2009-10, the tire recovery figure inadvertently included some tires from out-of-state sources. In fiscal years prior to FY 2009-10, the tires figure reported included all tires recovered at the private tire facilities in North Carolina, including those tires received at those facilities from sources outside of North Carolina.

### 3. Recovery of Particular Materials

Public recycling programs play an important role in providing recovered materials to the supply chain for private manufacturing. Figure 7 below provides a material-specific look at those materials diverted from disposal to economic use by local government recovery operations in FY 2017-18.

**Figure 7. Characterization of Local Government Recovery**



The single largest category of material recovered by local governments continues to be organics. This category includes vegetative debris, clean wood (unpainted and untreated dimensional lumber), pallets, food waste and oyster shells. The recovery of vegetative debris or yard waste is accomplished through public and private mulching and composting, though boiler fuel and other energy markets are also an important destination for yard waste collected by local governments. For a detailed look at the management of yard waste in FY 2017-18, please see the section titled *Yard Waste Management* later in this chapter. The annual recovery of organic materials can be erratic because yard waste recovery can vary widely from one year to the next due to weather conditions and storm events. During FY 2017-18, organics constituted just over 46 percent of total local government recovery. Fiber, or paper products, and tires were the next two largest categories of materials recovered, contributing 21.8 percent and 9 percent, respectively.

#### **4. Recovery of Traditional Materials**

Traditional recyclable materials are the items or materials that most citizens think of when reflecting on recycling. These materials include fiber or paper (corrugated cardboard, magazines, newspapers, office fiber and residential mixed paper) and containers (aluminum beverage cans, glass bottles and jars, plastic bottles and containers, and steel food containers). These materials are common in households, though they are also found in the workplace, bars, restaurants and away-from-home settings such as parks and other public venues.

In FY 2017-18, recovery of traditional recyclable materials by public recycling programs remained virtually steady at 545,282 tons, with only a 0.4 percent increase compared to

the previous year. The maintenance of this recovery level is largely the result of increased recovery of corrugated cardboard, balanced by small declines in the recovery of other paper grades and containers. The increase in residential recovery of corrugated cardboard is perhaps driven by the increase of packaging generated from residential online shopping. In addition, it is possible that more aggressive recycling of these materials was employed as a result of better market values for corrugated cardboard compared to other recyclable commodities during FY 2017-18, as explored in the *Recycling Markets and Prices* section of this chapter. At just over 356,000 tons recovered, paper recycling by local governments was the highest recorded since measurement began. The increase in paper recycling is particularly notable since newspaper recycling continued to decline in 2017-18 based on the decreased circulation of newspapers and magazines across the country.<sup>5</sup>

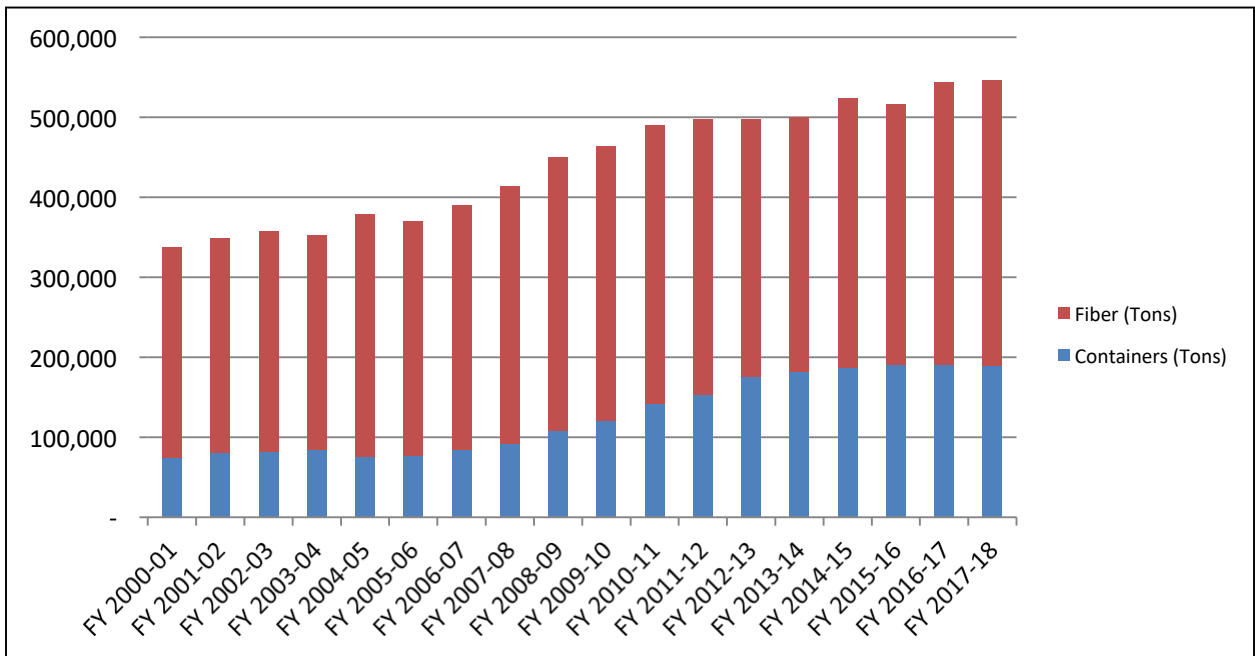
For the first time since tracking these figures, container recovery for FY 2017-18 declined compared to the previous year at 189,000 tons. Factors impacting container recycling include continued efforts by consumer product manufacturers to reduce the weight of packaging, particularly plastic bottles and metal cans, and decisions made by consumer product brand owners to move products from being packaged in cans and jars towards increasingly popular flexible packaging such as pouches. The overall changing make-up of traditional materials recovery is known in the recycling industry as the “evolving ton,” a phenomenon not unique to North Carolina. Figure 8 documents the trend in the recovery of traditional materials over the past 18 years.

---

<sup>5</sup> The decline in paper generation can be seen in statistics provided by the American Forest and Paper Association, which documents a fall in the available paper supply from 100,665,000 million tons in 2006 to 77,895,000 tons in 2015, a drop of 23 percent – see: <http://www.paperrecycles.org/statistics/paper-paperboard-recovery>.



**Figure 8. Traditional Recyclable Material Recovery FY 2000-01 to FY 2017-18**

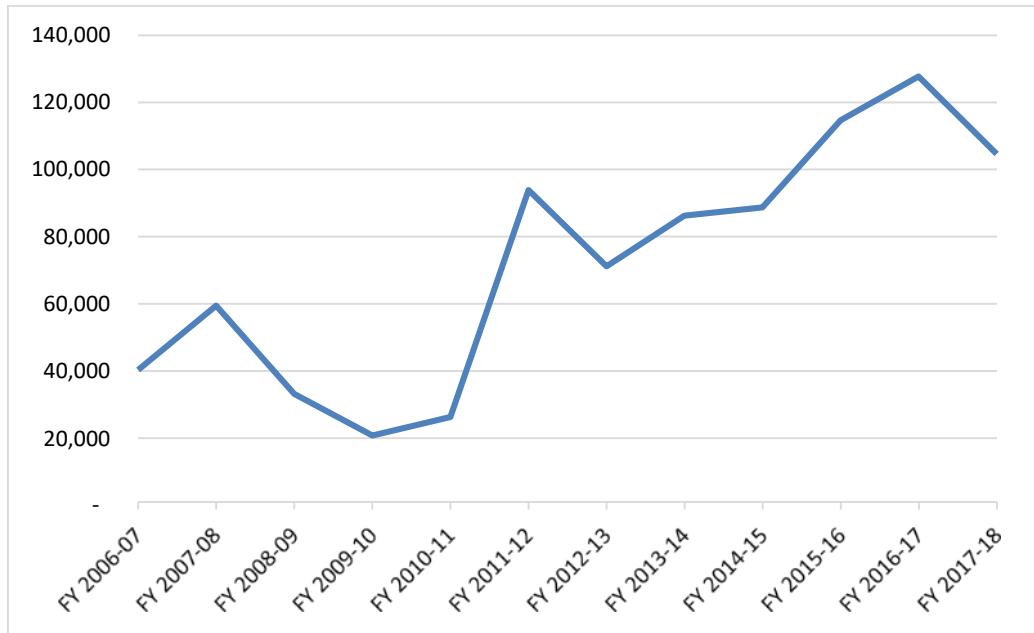


### 5. Recovery of Construction and Demolition Materials

Local government recovery of construction and demolition (C&D) debris includes the capture of materials generated by construction and/or demolition activities. Materials in this waste stream include shingles, vinyl siding, sheetrock, carpet and aggregate (brick, block and other rubble). Clean lumber and wooden pallets, corrugated cardboard and scrap metal may also be generated because of construction and demolition activities, though for the sake of this report when these materials are recycled by local governments they are included in categories for organics, metal and paper.

Local governments have increasingly looked to the C&D waste stream for recycling success, and this has increased as new home construction remains strong across the state. Two counties – New Hanover and Pitt – are in their second year of operating new C&D processing facilities for sorting recyclable materials such as cardboard, clean wood and scrap metal from mixed construction and demolition waste. Recycling efforts focused on the C&D waste stream can yield large tonnage results. Public C&D recycling tons decreased in FY 2017-18 with 104,654 tons reported as recycled. Approximately half of C&D recycling in FY 2017-18 can be attributed to the recovery of aggregate at just over 58,697 tons. This material is relatively easy to recover at disposal facilities such as C&D landfills and it can provide substantial cost avoidance when processed into a gravel-substitute due to the decreased need to purchase new gravel. Figure 9 illustrates the change in the amount of C&D materials captured by public programs since FY 2006-07.

**Figure 9. Public C&D Recycling (Tons) FY 2006-07 to FY 2017-18**



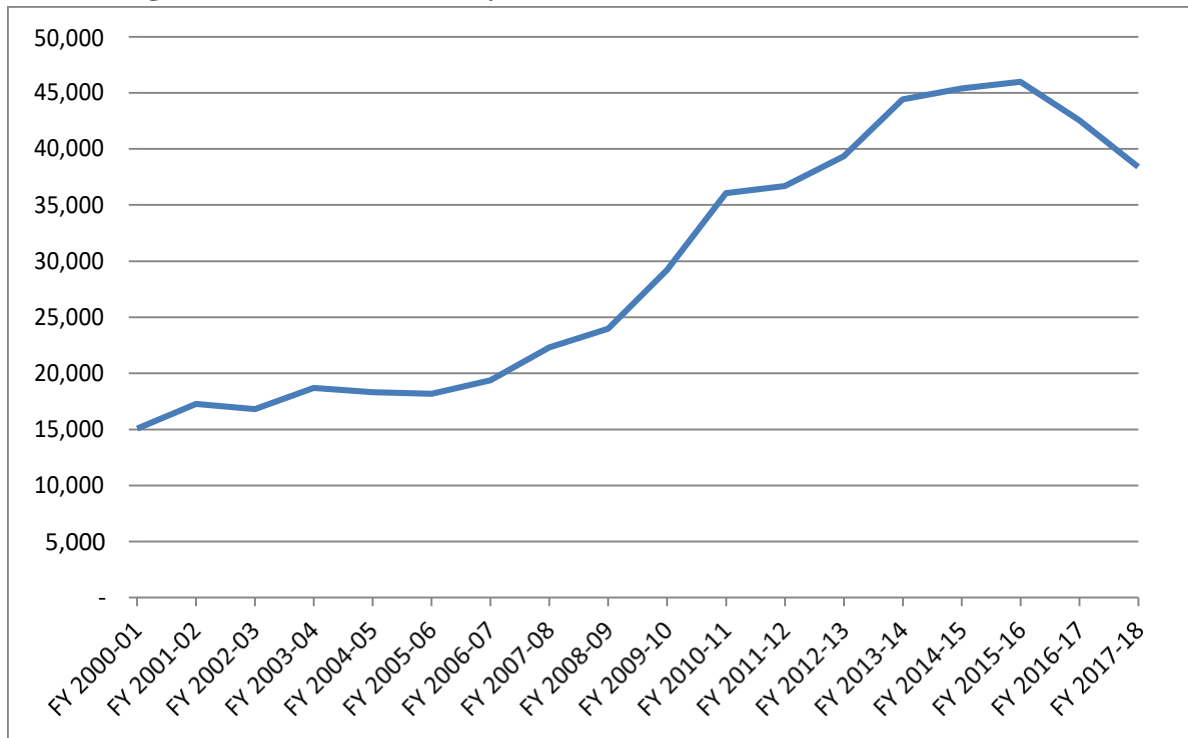
## 6. Plastic Recycling in North Carolina

Total plastic recycling by local governments in North Carolina declined during FY 2017-18 for the second year in a row since the disposal ban on plastic bottles became effective on Oct. 1, 2009 – down from 42,567 tons in FY 2016-17 to 38,388 tons in FY 2017-18. This decline mirrors a national trend, reflected in recent annual reports on post-consumer plastic bottle recycling, prepared by the Association of Plastics Recyclers and the American Chemistry Council. The 2017 report<sup>6</sup> illustrates three years of declining plastic bottle recycling since a peak in 2014. One potential factor leading to decreased plastic recovery could be the continued ‘light-weighting’ of Polyethylene Terephthalate (PET) and High-Density Polyethylene (HDPE) bottles by manufacturers. Figure 10 illustrates the public recovery of plastic over the past 18 fiscal years.

---

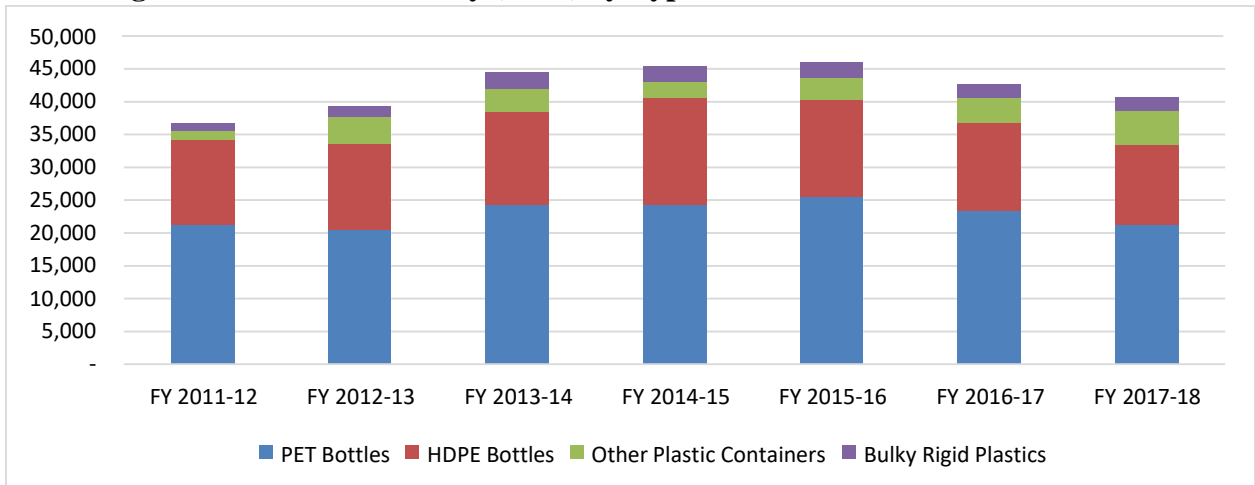
<sup>6</sup> 2017 United States National Postconsumer Plastics Bottle Recycling Report – see: <https://plastics.americanchemistry.com/Reports-and-Publications/National-Post-Consumer-Plastics-Bottle-Recycling-Report.pdf>.

**Figure 10. Plastics Recovery (Tons) FY 2000-01 to FY 2017-18**



The combined number of plastic bottles made of PET and HDPE represent approximately 84 percent of all plastic materials recovered by local governments in FY 2017-18. Containers made of Polypropylene (PP) and the collective recovery of non-bottle plastic containers such as cups, tubs and 'clam-shell' style plastic containers (collectively known as Other Plastic Containers) along with the recovery of larger bulky rigid plastic durable items such as buckets, totes and carts are together becoming an increasingly important aspect of plastics recycling in North Carolina. Figure 11 provides a more detailed examination of the recovery of the different types of plastic materials over the last seven fiscal years.

**Figure 11. Plastics Recovery (Tons) by Type FY 2011-12 to FY 2017-18**

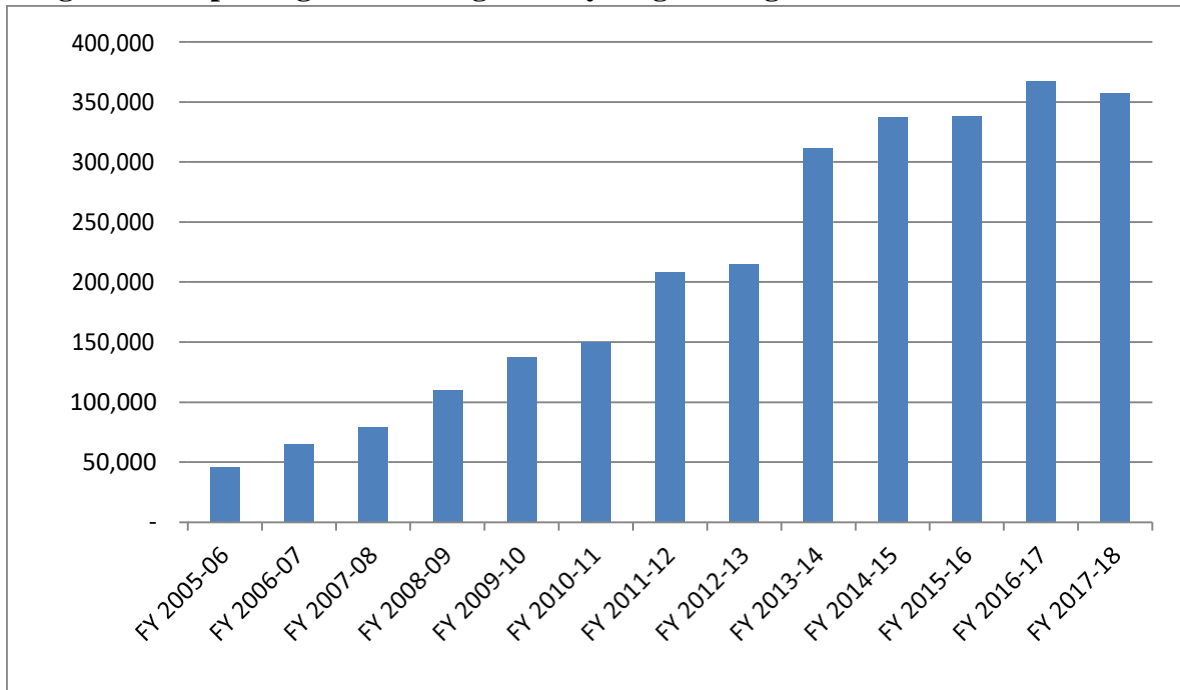


## 7. Collection of Commingled Recyclables

The nature of public recycling collection has changed substantially during the past decade, with the public recycling system moving from the collection of source-separated (sorted) materials to the collection of commingled or mixed recyclables. The recycling industry uses the term commingled to describe when commodities of different types are mixed together for collection and processing. The collection of mixed recyclables is commonly known as single-stream recycling. The advent of single-stream recycling has provided substantial benefit to the public recycling system. Benefits include increased collection efficiency and public participation due to ease of use. The transition to a single-stream collection system has been enabled by the establishment of mechanized Materials Recovery Facilities (MRFs), where mixed recyclables are processed, sorted and prepared for sale into the recovered materials marketplace. North Carolina is home to 17 MRFs that process the recyclables collected by public recycling programs.

As communities across the state moved to the collection of mixed recyclables, they have become less connected to or aware of the constituents in the mixed or commingled materials that their programs collect. Constituents are the traditional recyclable materials – cans, bottles and paper – that are discussed in the earlier section, titled *Recovery of Traditional Materials*. When local governments submit their Solid Waste and Materials Management Annual Reports to the state, they are asked to provide data on the amounts and types of recyclable materials that they have collected. Increasingly, the materials are not reported by individual commodity but instead as “commingled” tons. Figure 12 examines the reporting of commingled tonnage by communities since 2005-06.

**Figure 12. Reporting of Commingled Recycling Tonnage Since FY 2005-06**



When communities report commingled recycling tonnage, it becomes necessary to make assumptions about the constituents of those commingled materials to project recycling by individual commodities. As explored earlier in the *Recovery of Traditional Materials* section, the changing makeup of the traditional material stream is known as the evolving ton. There are a variety of forces acting on the mix of materials in the commingled ton from the adoption of paperless news consumption to changes in the types of packaging used in consumer goods.

Each year, the materials recovery facilities processing commingled materials in North Carolina are asked to voluntarily provide data on the composition of the commingled materials they process. This information is used to produce an average materials composition that is then used to project recycling of individual materials -- from paper and plastic to aluminum and steel cans to glass bottles and jars. The influence of the determination of the make-up of the commingled ton has become increasingly important as more recyclables are reported as commingled, thus minor changes in the ratios of individual materials in the average commingled ton can have an outsized influence on the projected recovery of those materials. Table 6 below shows the constituents of the average ton of commingled recyclables collected in North Carolina over the past five years.

**Table 6. Constituents of the Average Ton of Commingled Recyclables in North Carolina Since FY 2013-14**

<i>Material</i>	<i>FY 2013-14</i>	<i>FY 2014-15</i>	<i>FY 2015-16</i>	<i>FY 2016-17</i>	<i>FY 2017-18</i>
Glass Bottles and Jars	26.28%	27.38%	27.40%	25.80%	26.91%
PET Bottles	4.77%	4.78%	5.25%	4.51%	4.22%

HDPE Bottles	2.94%	3.37%	3.10%	2.58%	2.58%
Other Plastic Containers	0.91%	0.64%	0.79%	0.92%	0.76%
Bulky Rigid Plastics	0.46%	0.47%	0.50%	0.39%	0.19%
Aluminum Cans (UBC)	1.16%	1.21%	1.10%	1.26%	1.21%
Steel Cans	2.98%	2.46%	2.45%	2.27%	2.52%
Other Metal	-	-	-	0.41%	0.39%
Newspaper (ONP)	23.83%	20.81%	19.50%	12.97%	4.31%
Corrugated Cardboard (OCC)	16.43%	17.60%	16.10%	19.13%	20.71%
Residential Mixed Paper (OMP)	20.24%	21.27%	23.75%	29.76%	36.22%
Aseptic Paper / Cartons	-	-	0.06%	-	-
Total	100.00%	100.00%	100.00%	100.00%	100.00%

## 8. Public Electronics Recycling

North Carolina residents continue to have wide access to recycling programs collecting electronics and televisions. Local governments operate electronics recycling programs in response to citizen demand for responsible e-waste management options and to help the public comply with the state disposal ban on computer equipment and televisions that went into effect July 1, 2011. During FY 2017-18, 178 local governments indicated that they operated an electronics recycling program – many in partnership with another community. For example, in FY 2017-18, there were 44 municipalities that indicated cooperating with their county to provide electronics recycling services, with the municipality collecting electronics from residents within their jurisdiction and delivering the material to the county for further management. Table 7 describes the different types of electronics recycling services that communities offered in FY 2017-18 as compared to FY 2016-17.

**Table 7. Types of Local Government Electronics Recycling Programs**

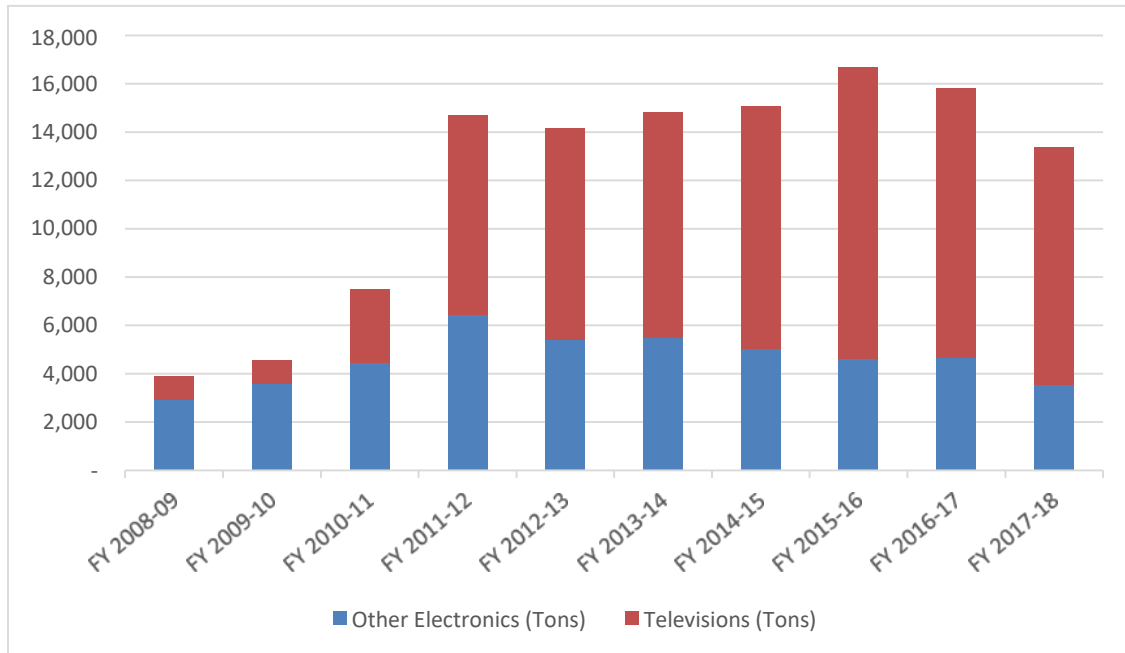
<b>Public Electronics Recycling Program Details</b>	<b>No. of Local Governments FY 2016-17</b>	<b>No. of Local Governments FY 2017-18</b>
Operate a Public Electronics Recycling Program	179	178
Collect Electronics at Drop-off Sites	118	117
Number of Individual Drop-off Sites Operated Across North Carolina	470	460
Collect Electronics at Curbside	38	39
Collect Electronics at One-Day Event	35	35
Collect Electronics at HHW Program	12	12

As indicated above, the most common strategy used to collect electronics is to accept them at staffed recycling sites or convenience centers. During FY 2017-18, 117 communities operated a combined 460 individual sites statewide for electronics collection.

Data on the amount of material collected by public electronics recycling efforts measures the collection of televisions and other electronics, including computers, printers, scanners and other devices that connect to computers along with computer monitors, cell phones, stereos, video players and other low grade electronic devices. The combined total amount of electronics and televisions recovered by local governments during FY 2017-18 decreased by 15.5 percent when compared to FY 2016-17. Figure 13 examines public

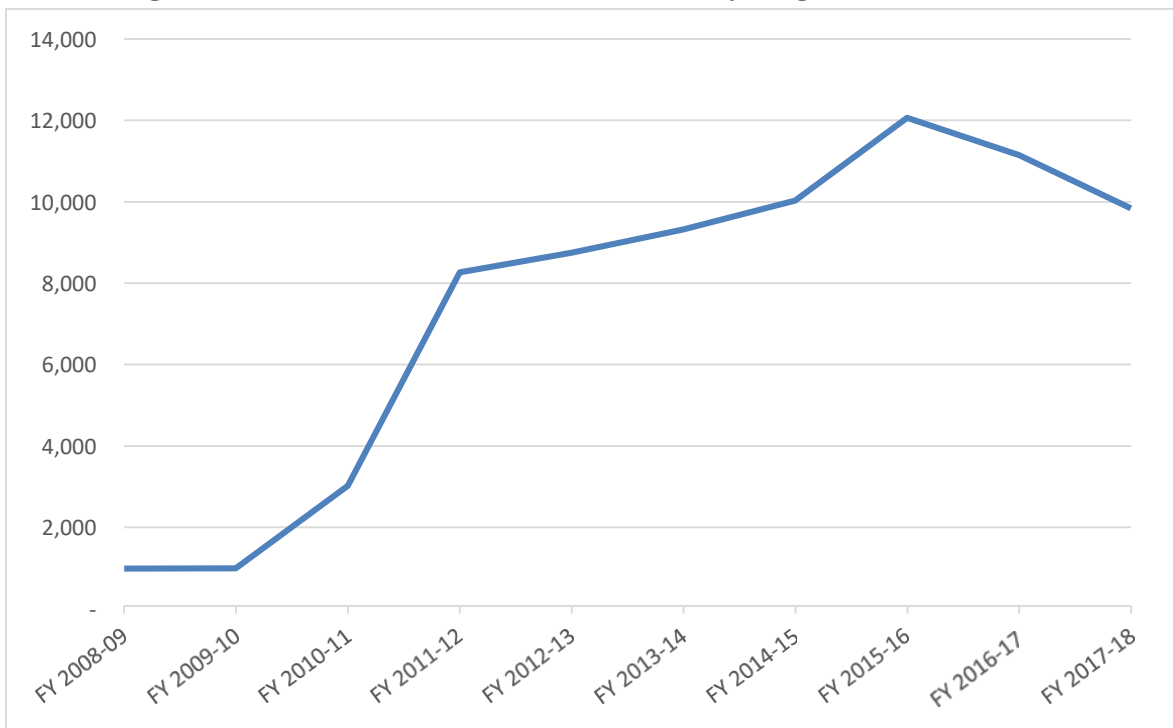
electronics recycling efforts since FY 2008-09 and shows the relative amounts of televisions and other electronics recovered each year.

**Figure 13. Public Electronics Recovery FY 2008-09 to FY 2017-18**



The overall decrease in electronics recycling tonnage in FY 2017-18 marks the second year in declining tonnage since the state disposal ban went into effect in July 2011. Data from FY 2017-18 indicates a decrease in the weight of both televisions and other electronics collected for recycling. Local governments collected 9,834 tons of televisions and 3,519 tons of other electronics for recycling in FY 2017-18, down from 11,138 tons of televisions and 4,657 tons of other electronics the year before. Data tracking on television recycling separately from other electronics began in FY 2008-09. Each year from 2008-09 through 2015-16, televisions constituted a proportionally larger amount of the total electronics collected and managed by public programs. It is possible that FY 2015-16 marked the peak in recycling of Cathode Ray Tube (CRT) televisions in North Carolina. Compared to more modern Flat Panel Display (FPD) televisions, CRT televisions are substantially heavier and more difficult to handle for public recycling programs. Figure 14 examines local government collection of televisions for recycling since measurement began.

**Figure 14. Local Government Television Recycling Collection (Tons)**



## 9. Types of Public Recycling Efforts

Public recycling programs employ different strategies to recover a range of materials, including the operation of curbside recycling programs, drop-off recycling programs and other recycling programs that collect traditional recyclable materials from parks, schools, businesses and multi-family properties. Public recycling programs also manage special wastes to divert potentially toxic materials from disposal. In addition, public recycling programs also offer services that target specific waste streams such as construction and demolition debris, scrap metal, yard waste and other organic materials such as food waste and oyster shells. Finally, North Carolina counties are statutorily responsible for providing services to collect and manage white goods and scrap tires, though in some cases, these services may also be operated by municipalities on behalf of a county.

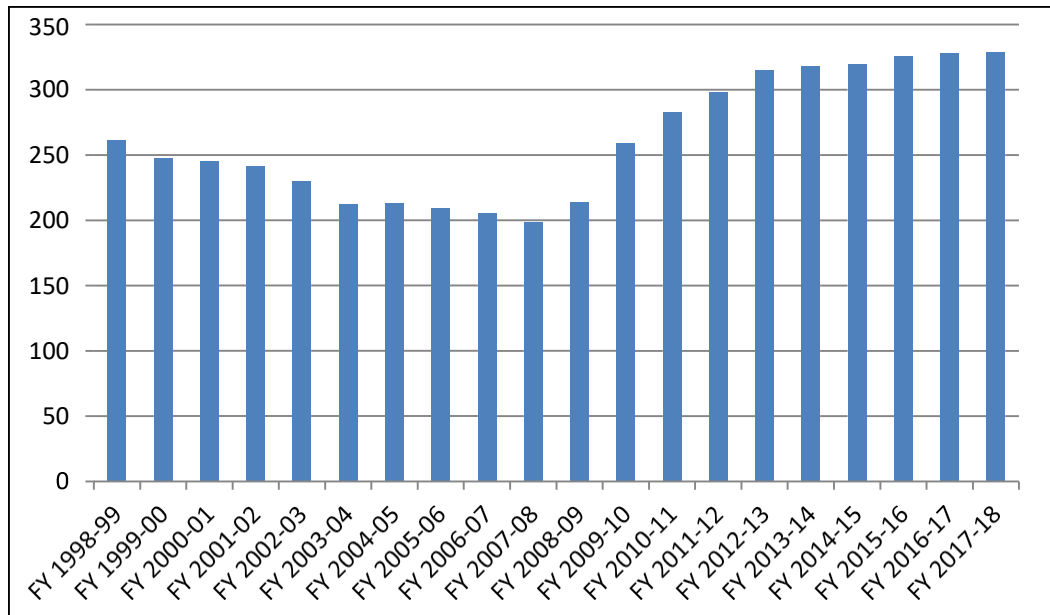
In addition to providing the types of services listed above, local governments can also implement policies and employ strategies that encourage or facilitate private sector recycling activities without necessitating that public recycling programs directly or contractually provide a recycling service. Examples of these strategies include local disposal bans on materials such as corrugated cardboard, mandatory recycling ordinances and licensed hauler systems where service providers are required to offer recycling collection as a condition of doing business in a jurisdiction. These types of strategies induce or encourage the growth of private sector recovery activities and infrastructure. In FY 2017-18, local governments reported the recovery of 35,684 tons of recyclables through these types of strategies.



## 10. Public Curbside Recycling Programs in North Carolina

The number of publicly operated curbside recycling programs in North Carolina continued its upward trend during FY 2017-18, climbing to a new high of 329 total programs, reported as shown in Figure 15. Curbside recycling continues to be the most popular way for citizens to access public recycling service in North Carolina. Three local governments initiated new public curbside recycling programs in FY 2017-18, including Albemarle, Bailey and Lake Waccamaw.

**Figure 15. Local Government Curbside Recycling Programs FY 1998-99 to FY 2017-18**



By the end of FY 2017-18, it is estimated that 2.161 million North Carolina households have access to publicly operated curbside recycling service. Excluding yard waste, just under half of all public recycling tonnage, or 46.8 percent, was collected by curbside recycling programs in FY 2017-18.

## 11. Special Waste Management

Many counties and municipalities in North Carolina offer their residents the opportunity to recycle a wide range of additional materials beyond the traditional paper, bottles and cans commonly collected in curbside and drop-off programs. These ‘special wastes’ include automotive-related materials such as oil, oil filters and lead acid batteries as well as other ubiquitous household items such as dry cell batteries and fluorescent lamps as shown in Table 8 below.

Recycling services for special wastes are typically provided at staffed collection locations such as county solid waste convenience centers or municipal public works departments. Some communities only collect special wastes as a part of a collection event or program, while others collect special wastes year-round. The number of local special waste programs remained relatively steady while tonnages diverted from disposal increased in

FY 2017-18, continuing a steady growth over the past five years, as highlighted in Table 8. Special waste tonnages can be affected by a range of factors, including a program’s implementation or discontinuance, scheduling of market pickup services and changes in local record-keeping and reporting. The scrap or reclamation value of a particular special waste can also impact its collection rate. For example, when the scrap value of lead is down, communities generally collect more lead acid batteries; whereas, when the scrap value of lead is high, residents are more likely to bring used lead acid batteries to private scrap yards where the batteries can be sold.

The picture of collection rates for the individual special wastes was mixed in FY 2017-18. Local governments collected increased amounts of used motor oil, oil filters, cooking oil and paint, while collection of antifreeze declined. While the collection of Lights Containing Mercury (LCMs or fluorescent lamps) was lower, in FY 2017-18, the collection of both pesticide containers and propane tanks was significantly higher. A handful of local governments also continued to collect other special waste, including leftover pharmaceuticals, light ballasts and other Universal Wastes.

Two types of HHW programs are operated by local governments: temporary and permanent. Temporary HHW programs, also known as one-day events, are designed to collect HHW at a temporary location approved to be used only for a single specific date and time. Permanent HHW programs collect materials at a DWM-permitted facility for ongoing HHW collection. Information about HHW collection programs may also be found earlier in this chapter. The number of jurisdictions offering HHW collection services increased slightly compared to the previous two years, and the number of permanent programs increased by one. The overall amount of materials collected by HHW efforts increased by 5.3 percent in FY 2017-18.

**Table 8. Local Government Special Waste Management, FY 2013-14 to FY 2017-18**

	FY 2013-14	FY 2014-15	FY 2015-16	FY 2016-17	FY 2017-18
<b>Used Motor Oil</b>					
Number of programs	128	129	128	127	129
Gallons collected	729,623	704,669	796,050	819,200	917,492
<b>Oil Filters</b>					
Number of programs	104	108	107	102	104
Tons collected	160.2	155.73	152.55	159.53	175.24
<b>Antifreeze</b>					
Number of programs	79	79	74	82	78
Gallons collected	25,400	24,005	39,412	48,089	27,793
<b>Lead Acid Batteries</b>					
Number of programs	93	91	91	92	93
Tons collected	350.94	371.09	349.51	340.13	348.63
<b>Dry Cell Batteries</b>					
Number of programs	38	43	45	62	60
Tons collected	27.51	73.95	90.28	80.83	77.24
<b>Paint</b>					
Number of exchange programs	17	15	15	14	14
Number of other collection programs	11	13	16	15	16

Total tons collected separate from HHW	160.21	182.14	161.4	230.18	345.31
<b>Pesticide Containers</b>					
Number of programs	60	59	58	58	59
Tons collected	128.03	170.6	109.52	115.25	160.88
<b>Pesticides</b>					
Number of programs	14	17	19	16	18
Tons collected	11.77	17.31	18.24	14.58	10.26
<b>Lights Containing Mercury</b>					
Number of programs	62	62	59	76	81
Tons collected	92.88	80.76	98.56	111.10	91.39
<b>Propane Tanks</b>					
Number of programs	41	43	41	40	37
Tons collected	63.47	63.23	136.84	72.35	106.71
<b>Other Special Wastes</b>					
Number of programs	9	9	11	11	13
Tons collected	3.17	1.98	9.01	3.26	9.76
<b>Used Cooking Oil</b>					
Number of programs	74	75	77	75	74
Tons collected	213.28	197.35	197.72	209.12	310.10
<b>Household Haz. Waste</b>					
Number of communities offering programs	67	65	62	59	63
Number of permanent programs	20	18	18	18	19
HHW tons collected	3,241.07	3,443.51	3,358.89	4,169.40	4,388.90
<b>Total Special Wastes</b>					
All Materials Combined (Tons)	6,870.14	7,052.77	7,390.76	8,238.89	9,009.50

Conversions: oil, 1 gal = 7.4 lbs; antifreeze, 1 gal = 8.42 lbs; lead acid battery, 1 battery = 35.9 lbs; paint, 1 gal = 11.5lbs; propane tank = 18 lbs; 1 gallon of used cooking oil = 7.5 lbs.

## 12. Yard Waste Management

The overall amount of yard waste managed by local programs in FY 2017-18 decreased 11 percent from FY 2016-17, reflecting a year where yard waste generation was not substantially impacted by a significant storm event. Of the 850,492 tons managed by municipalities and counties during FY 2017-18, 725,879 tons of yard waste were diverted from disposal in four main ways: delivery of materials like leaves to gardeners and farmers (end-users); processing by local government mulching and composting operations; mulching and composting of locally collected materials at private facilities; and sale of yard waste materials to boiler fuel and other energy markets. Table 9 examines the use of these strategies in FY 2017-18 and compares that to FY 2016-17. Figure 16 graphs the local government diversion of yard waste from disposal from FY 1995-96 to FY 2017-18, noting the impact of significant storm events in North Carolina over the years on yard waste diversion.

As permitted by the disposal ban, a portion of locally managed yard waste was disposed of in land clearing and inert debris (LCID) landfills in FY 2017-18 and years prior. However, as in past years, not all of the material delivered to LCID facilities may actually be disposed. Some of it may be converted by LCID operators to mulch, compost or biomass fuels, probably undercounting actual total diversion.

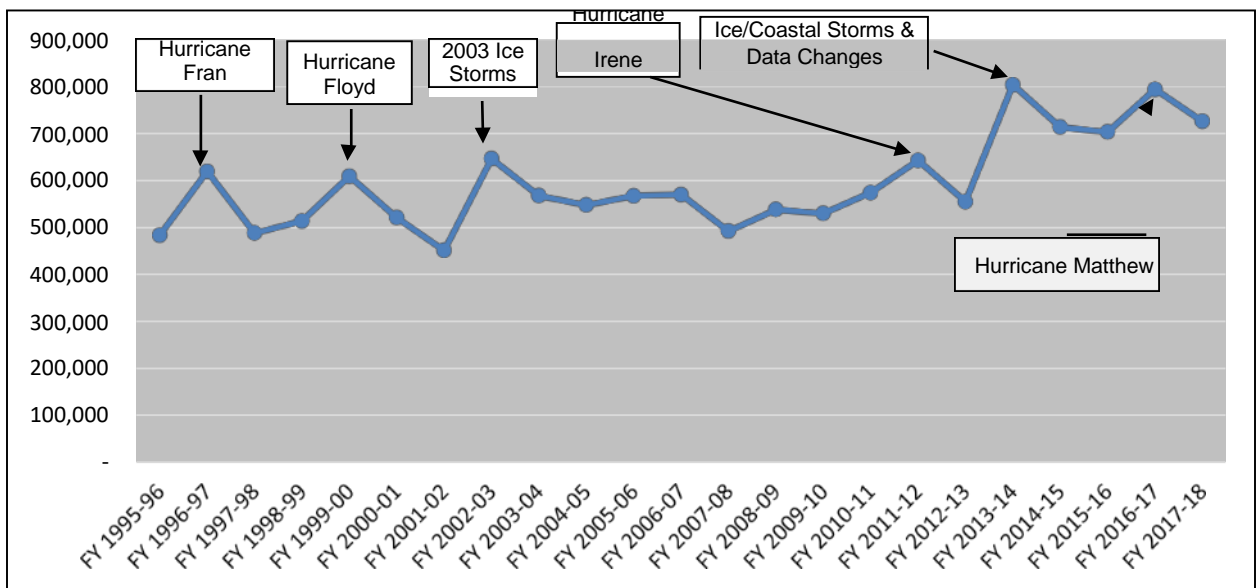
**Table 9. Local Government Yard Waste Management FY 2016-17 and FY 2017-18**

<i>Destination of Materials</i>	<i>FY 2016-17 Tons Managed</i>	<i>FY 2017-18 Tons Managed</i>
End Users (direct delivery)	39,297	37,745
Local Mulch/Compost Facility	604,708	570,237
Local Government Yard Waste Diverted by Private Mulch and Compost Facilities.	95,564	106,806
Wood/Yard Waste Fuel Markets	54,263	11,091
<b>TOTAL DISPOSAL DIVERSION*</b>	<b>793,833</b>	<b>725,879</b>
LCID Landfill*	164,935	124,613
<b>YARD WASTE TOTALS</b>	<b>958,768</b>	<b>850,492</b>

\* Yard waste tons delivered to LCID landfills are not included in diversion calculations.

The total amount of yard waste diverted from disposal since the implementation of state’s yard waste disposal ban in January 1993 is now at 13.7 million tons of material, which is equivalent to 22.1 million cubic yards of landfill space.

**Figure 16. Local Government Diversion of Yard Waste from Disposal, FY 1995-96 to FY 2017-18**



### 13. Recycling Markets and Prices

Recycling commodity prices experienced a continual decline throughout most of FY 2017-18; although, data in the last quarter marked the first small increase in five quarters. The overall declining value is due to the decrease in fiber prices, with mixed paper hovering just above \$0 for the last two quarters of FY 2017-18. With fiber constituting 65 percent of the single-stream mix, overall pricing decreased despite a steady market for glass and PET, and the increasing value of aluminum and HDPE containers. Many factors impact commodities’ recyclable value, including energy prices (particularly oil and natural gas), domestic and international economic activity, the value of the dollar relative

to other currencies, and, during FY 2017-18, policies governing the import and export of materials into countries such as China.

In the spring of 2017, China announced plans to ban the imports of certain categories of scrap material. Beginning in January 2018, a series of waste import restrictions were implemented, limiting or banning a variety of recyclable materials, including multiple types of plastics and mixed fiber. As the largest consumer of the world's scrap material, China's policies caused global impacts to recycling markets. This has led U.S. communities and businesses to seek new markets for materials previously exported to China. While the southeastern United States has strong demand for recycled commodities as manufacturing feedstock, market values for fiber experienced a drop due to abundant domestic supply. Markets for less common plastics, such as bulky rigids and #3-7 plastics and film, relied heavily on Asian buyers. Recyclers have struggled to find alternative markets, and in some cases, removing these materials from their recycling collection programs.

Figure 17 shows the quarterly blended value, or weighted average price, of a ton of single stream material at MRFs. Throughout the first three quarters of FY 2017-18, the blended value continued the decline that began in the last quarter of FY 2016-17 when China announced plans for import restrictions. As markets reacted to the implementation of the Chinese import bans, the blended value continued to decline and has appeared to level during the last two quarters of 2017-18 and into the first quarter of 2018-19.

Amid shifting markets, contamination in the recycling stream continues to be a challenge for MRFs. To meet the expectations of domestic markets and the stricter standards of international markets, these facilities are adding labor and slowing production lines to remove contaminants and produce higher quality outgoing commodity bales. These adjustments have resulted in increased per-ton processing costs. Coupled with depressed commodity values, MRFs have had to shift costs to customers, including local governments. Figure 17 below shows the history of MRF blended values since 2011.

**Figure 17. MRF Blended Material Values, Spring 2011 to Summer 2018**

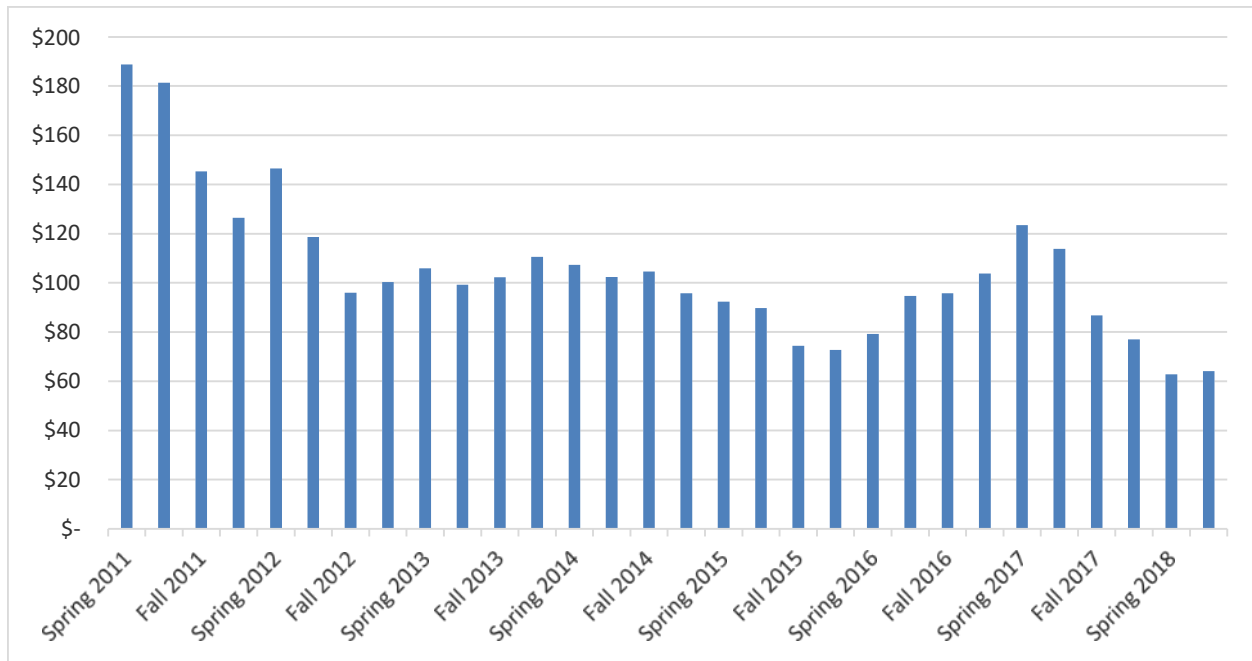


Table 10 below provides more details on specific commodity prices through FY 2017-18. Except for office paper, fiber materials decreased in value through the course of the year; although, the last quarter shows a small recovery in corrugated cardboard value. With the decrease in value for mixed paper, some MRFs returned to separating paper into higher-value material grades (e.g., office paper, magazines), which is a reversal of the trend seen for the past several years. PET remained relatively steady through the year, while aluminum cans, steel cans and HDPE ended the fiscal year with increased prices despite some fluctuation during the year. Glass prices were not impacted by global market shifts and the value remained fairly steady. Additionally, the furnace at one of the North Carolina glass bottle manufacturing plants that was shut down in FY 2016-17 was rebuilt and reopened during FY 2017-18. However, the overall economic stresses on the system, including increased MRF processing costs and decreased blended revenue, led to increased attention on the negative value of glass and strict quality standards enforced by glass processors.

**Table 10. Recycling Market Prices Received by Major N.C. Processors, FY 2017-18**

<i>Material</i>	Summer 2017	Fall 2017	Winter 2017-18	Spring 2018	Summer 2018
Aluminum Cans, lbs.	\$0.64	\$0.70	\$0.66	\$0.71	\$0.80
Steel Cans, gross tons	\$124	\$140	\$177	\$163	\$185
PET, lbs.	\$0.16	\$0.16	\$0.13	\$0.15	\$0.17
HDPE Natural, lbs.	\$0.29	\$0.33	\$0.32	\$0.38	\$0.41
Newsprint, ton	\$102	\$85	\$60	\$70	\$35
Corrugated, ton	\$197	\$127	\$120	\$87	\$93
Office paper, ton	\$165	\$150	\$145	\$175	\$227
Mixed paper, ton	\$86	\$37	\$37	\$3	\$3
Mixed glass, ton	-\$18	-\$12	-\$12	-\$17	-\$21

Figure 18 below shows the history of paper (fiber) pricing over the last 22 years, demonstrating the fluctuating aspects of commodity markets. The figure shows increased value of office paper but decreasing values for newsprint, corrugated cardboard and mixed paper during FY 2017-18.

**Figure 18. Market Prices Received for Fiber Materials by Major North Carolina Processors, 1996 – 2018**

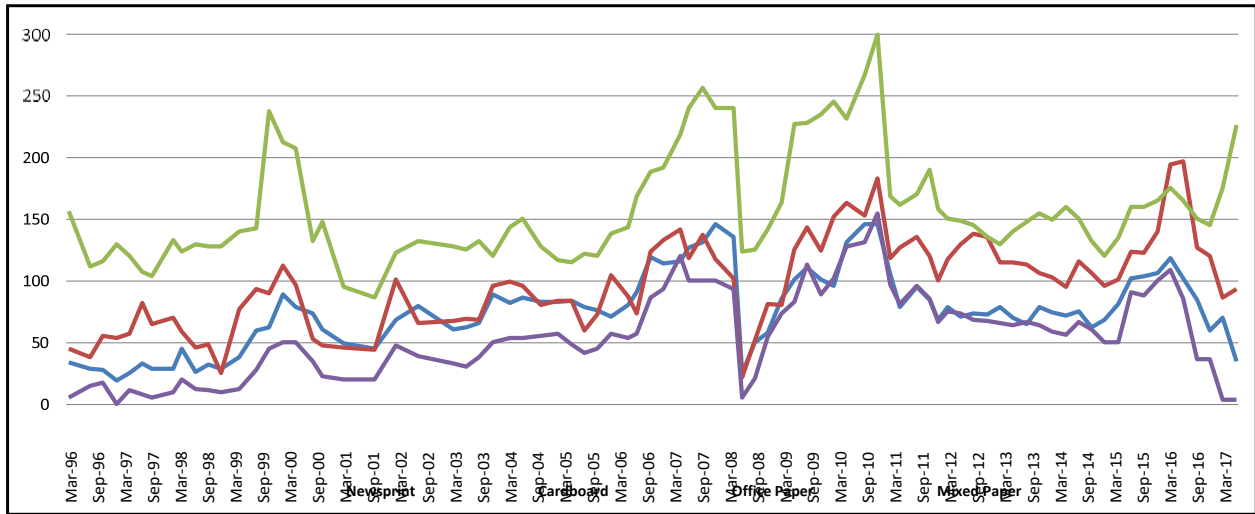
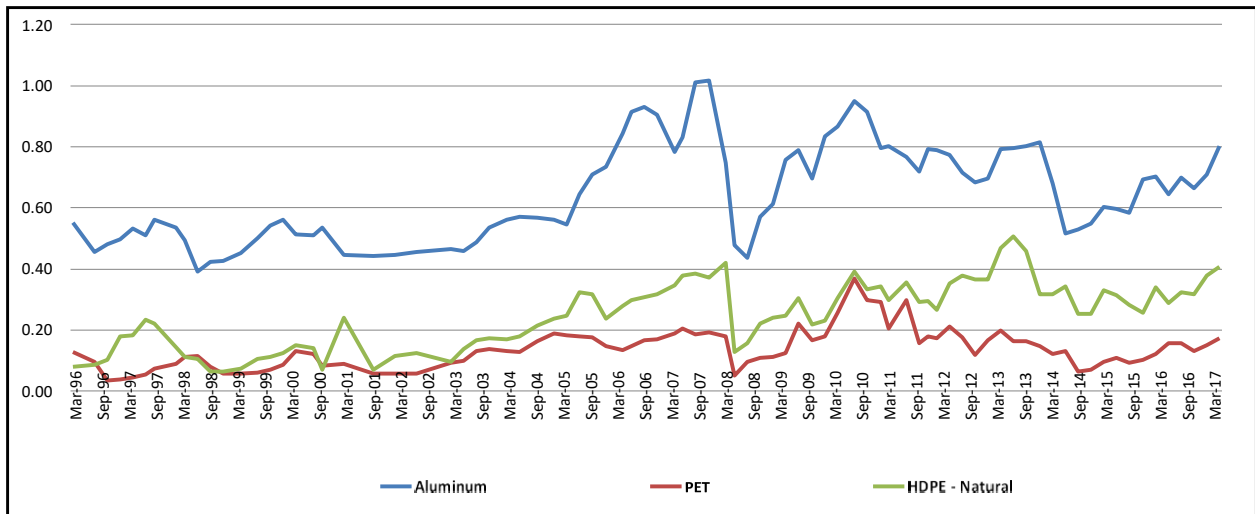


Figure 19 shows 22-year pricing for three key container materials: aluminum, PET and HDPE. It shows similar volatility for these commodities with aluminum and HDPE showing steady growth over the course of the fiscal year.

**Figure 19. Prices Paid to North Carolina MRFs for Select Container Materials, 1996 – 2018**



## **14. Recycling Market Developments in FY 2017-18**

Despite challenging market disruptions, North Carolina continued to see expanded private sector investment in recycling infrastructure in FY 2017-18. EGGER Group, an Austrian manufacturer of wood-based materials for furniture, flooring and construction, announced that it will build its first U.S. manufacturing facility in North Carolina, investing \$700 million and creating 770 jobs. The company will manufacture sustainable particleboard using recycled wood chips from regional producers. Unifi continued to invest in the Yadkinville plant and installed a new pellet extrusion line, increasing the plant's capacity to convert recycled PET flakes to pellets which are spun into its Repreve brand polyester yarn.

MRFs also made investments in facilities and equipment to improve processing capabilities. One Raleigh MRF installed an optical sorter to remove contaminants and improve the quality of mixed paper. Another MRF invested in infrastructure to improve the quality of glass while two others invested in equipment to further automate processes and increase throughput. In addition, as mentioned in the *Recycling Markets and Prices* section above, one North Carolina glass bottle manufacturing plant made a major private investment to rebuild its furnace in FY 2017-18, increasing glass recycling capacity and illustrating the commitment to produce recycled glass containers in North Carolina.

As a key market development tool, North Carolina's Recycling Business Development Grant (RBDG) program helped spur additional private recycling infrastructure expansions in the state in FY 2017-18. Twenty-one companies were awarded grant funding, helping finance critical capital expansion projects. In anticipation of China's change in recycling import policies, the state targeted the 2018 grant cycle to prioritize projects that addressed materials affected by China's import ban (mixed paper, #3-7 plastics, bulky rigid plastics and agricultural plastics). As a result, 11 of the 21 awarded grants will expand domestic markets in North Carolina for these specific materials. Examples of projects awarded funding in FY 2017-18 include upgrades at two MRFs and two companies that manufacture new products using recycled content. Ten companies received grant funding to increase the quantities and types of recyclable plastic they can process such as agricultural plastic, PVC, polystyrene (Styrofoam) and post-industrial plastic. In addition, two companies received support to offer curbside recycling collection to new customers in rural areas, and four companies received support to increase electronics recycling, process tires into crumb rubber for manufacturing and increase recovery of wood waste from pallets and construction and demolition debris. Amid a year of challenging global market conditions, RBDG awards continued to play a key, strategic role in expanding private recycling infrastructure and strengthening the domestic marketplace to ensure a resilient, effective and efficient statewide recycling system in North Carolina.

## **F. Scrap Tire Management Program**

### **1. Scrap Tire Management**

Scrap tires were banned from disposal in landfills in 1990 by G.S. 130A-309.10. The Solid Waste Section administers the Scrap Tire Management Program and manages the Scrap Tire Disposal Account. This account was created by the 1993 General Assembly. Its



purpose is to provide each county with funds for the disposal of scrap tires at no direct cost to residents and businesses. To fund this account, the General Assembly imposed a 1 percent tax on the sale of new large tires and a 2 percent tax on the sale of new small tires. Table 11 shows the revenue and distribution of the taxes in FY 2017-18.

**Table 11. Distributions of Scrap Tire Tax Revenue**

Net Tax Collections by the N.C. Department of Revenue	\$19,593,645
Dept. of Revenue Cost of Collecting	\$315,041
Amount distributed to counties (70%)	\$13,495,023
Amount distributed to the General Fund	\$5,783,581

The money is used to provide additional funding to counties for the cleanup of illegal tire dumps and for county-incurred deficits in their scrap tire management programs. Scrap tire legislation requires the division to consider county efforts to avoid free disposal of out-of-state tires and other ineligible tires and county program efficiency in using allocated funds when making decisions about grant awards.

**Table 12. Scrap Tire Management Account**

Balance of Funds as of July 1, 2017		\$1,271,873.25
Cost Overrun Grants to Counties July 2017 (Table 14)	[\$401,545.27]	
Cost Overrun Grants to Counties Feb 2018 (Table 15)	[\$761,422.21]	-
Clean Up Grants to Counties (Table 16)	[\$173,496.73]	-
Total Debits		[\$1,336,464.21]
Transfer from General Fund	\$420,000.00	
Total Credits	-	\$420,000.00
Ending Balance June 30, 2018	-	\$355,409.04

## 2. County Tire Disposal

Ninety-eight county programs, including one regional program (the Coastal Regional Solid Waste Management Authority, which serves Carteret, Craven and Pamlico Counties), reported that they generated 153,999 tons of scrap tires in North Carolina.

Counties reported spending a total \$14,022,978.45 for scrap tire management and disposal. Of the total spent, \$12,872,131.05 was for direct disposal costs and \$1,150,847.40 was for other costs, such as labor or equipment. North Carolina processors report that county contracts typically charge \$60 to \$75 per ton, including transportation and trailer rental costs. Counties located far from processing facilities may pay as much as \$85 to \$120 per ton.

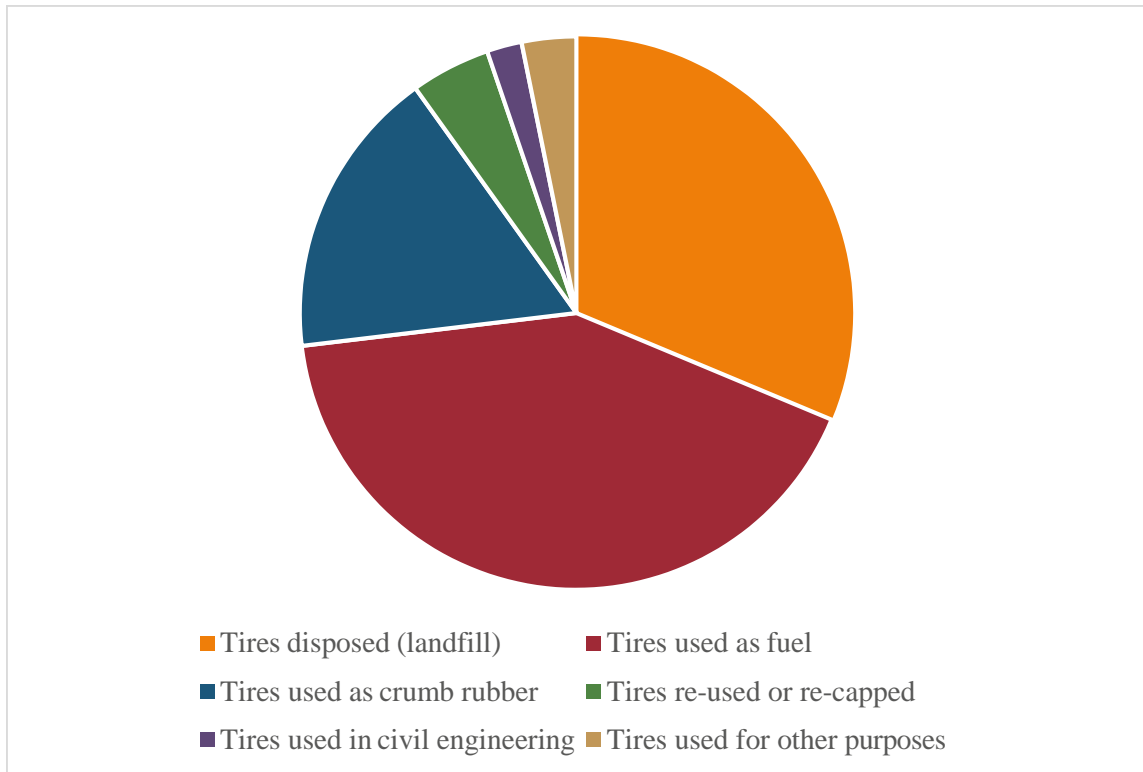
### 3. Tire Recycling

In FY 2017-18, North Carolina tire processors reported they received 277,946 tons of scrap tires from North Carolina counties, a 45 percent increase from last year. An additional 60,645 tons of tires were received from other states. It is also important to note that many tire sellers bypass county tire collection sites and have tires taken directly to processors. In FY 2017-18, 274,443 out of 277,946 tons, or roughly 98 percent, of scrap tires managed by North Carolina counties were processed, recycled or reused. Reuse or disposal of tires is shown in Table 13 and Figure 20 below.

**Table 13. Final Disposal/Recycling of Tires (tons)**

Tires disposed (landfill)	65,806.15
Tires used as fuel	128,020.40
Tires used as crumb rubber	18,869.13
Tires re-used or re-capped	20,199.64
Tires used in civil engineering	11,147.97
Tires used for other purposes	19,028.63

**Figure 20. Final Disposal of Scrap Tires in NC**



**Table 14. Scrap Tire Cost Over-Run October-March Grants Awarded July 2017**

<i>County</i>	<i>Requested Amount</i>	<i>Tax Distributions</i>	<i>Awarded Amount</i>
Alleghany	\$4,545.46	\$7,307.94	\$4,545.46
Ashe	\$19,745.55	\$17,838.62	\$14,809.16
Bladen	\$9,649.75	\$22,615.98	\$7,237.31
Camden	\$4,102.90	\$6,711.02	\$4,102.90
Catawba	\$24,143.09	\$102,079.51	\$20,521.63
Cherokee	\$7,216.39	\$18,652.13	\$6,855.57
Cleveland	\$2,726.05	\$64,092.21	\$2,726.05
Currituck	\$4,477.77	\$17,027.71	\$4,477.77
Edgecombe	\$3,118.98	\$34,903.51	\$3,118.98
Forsyth	\$8,391.24	\$240,821.34	\$6,293.43
Graham	\$4,413.56	\$5,763.77	\$4,413.56
Halifax	\$10,430.22	\$34,028.03	\$8,865.69
Haywood	\$25,085.65	\$40,298.02	\$21,322.80
Hertford	\$4,536.69	\$15,681.86	\$4,536.69
Hyde	\$198.39	\$3,667.00	\$198.39
Macon	\$9,831.24	\$22,863.88	\$9,339.68
Mecklenburg	\$116,027.73	\$687,309.27	\$81,219.41
Mitchell	\$8,316.73	\$9,959.20	\$6,237.55
Northampton	\$31.76	\$84,682.80	\$31.76
Orange	\$2,956.39	\$91,889.37	\$2,956.39
Pasquotank	\$13,677.49	\$26,280.38	\$12,993.62
Rutherford	\$39,700.50	\$44,167.92	\$29,775.38
Scotland	\$7,149.36	\$23,347.96	\$5,004.55
Stanly	\$6,467.26	\$40,284.98	\$4,527.08
Vance	\$25,853.42	\$29,321.12	\$19,390.06
Wake	\$68,445.61	\$669,827.56	\$58,178.77
Warren	\$1,907.23	\$13,126.49	\$1,907.23
Washington	\$11,583.26	\$8,105.80	\$11,004.10
Wilkes	\$35,052.76	\$45,684.05	\$24,536.93
Wilson	\$29,167.67	\$53,337.11	\$20,417.37
TOTALS	\$508,950.10		\$401,545.27

**Table 15. County Scrap Tire Cost Over-Run April-September Grants Awarded February 2018**

<i>County</i>	<i>Requested Amount</i>	<i>Tax Distributions</i>	<i>Awarded Amount</i>
Alleghany	\$4,413.47	\$7,654.07	\$3,089.43
Ashe	\$20,108.03	\$18,683.50	\$15,081.02

<i>County</i>	<i>Requested Amount</i>	<i>Tax Distributions</i>	<i>Awarded Amount</i>
Beaufort	\$24,527.61	\$32,530.78	\$20,848.47
Bladen	\$13,273.31	\$23,687.13	\$9,954.98
Brunswick	\$6,320.21	\$87,288.49	\$5,372.18
Camden	\$3,038.86	\$7,028.85	\$3,038.86
Catawba	\$53,521.54	\$106,914.22	\$45,493.31
Cherokee	\$4,222.62	\$19,535.54	\$4,011.49
Clay	\$692.67	\$7,734.67	\$692.67
Currituck	\$8,522.11	\$17,834.19	\$6,391.58
Davidson	\$29,816.81	\$113,517.42	\$20,871.77
Duplin	\$11,739.65	\$40,721.20	\$8,804.74
Edgecombe	\$1,151.98	\$36,556.63	\$1,151.98
Forsyth	\$47,463.97	\$252,227.22	\$35,597.98
Gates	\$949.16	\$8,124.83	\$949.16
Graham	\$10,584.83	\$6,036.73	\$8,997.11
Halifax	\$13,285.36	\$35,639.67	\$11,292.56
Haywood	\$37,260.96	\$42,206.63	\$31,671.82
Hertford	\$7,069.02	\$16,424.58	\$6,715.57
Iredell	\$8,780.79	\$118,473.90	\$6,585.59
Jackson	\$2,258.68	\$29,089.79	\$2,258.68
Macon	\$12,463.44	\$23,946.77	\$9,347.58
McDowell	\$2,734.40	\$31,095.89	\$2,734.40
Mecklenburg	\$226,188.72	\$719,861.97	\$158,332.10
Mitchell	\$12,193.46	\$10,430.89	\$9,145.10
Montgomery	\$1,861.30	\$18,973.21	\$1,861.30
Nash	\$8,057.21	\$64,515.59	\$6,848.63
New Hanover	\$75,195.05	\$152,785.97	\$63,915.79
Onslow	\$32,917.58	\$132,496.78	\$27,979.94
Pasquotank	\$34,856.07	\$27,525.09	\$33,113.27
Rutherford	\$15,826.25	\$46,259.83	\$11,869.69
Scotland	\$4,384.25	\$24,453.77	\$3,068.98
Stanly	\$9,251.61	\$42,192.96	\$6,476.13
Surry	\$15,830.43	\$49,771.86	\$15,038.91
Tyrrell	\$51.24	\$2,826.02	\$51.24
Vance	\$20,966.75	\$30,709.84	\$15,725.06
Wake	\$120,293.82	\$701,552.21	\$102,249.75
Washington	\$12,642.17	\$8,489.70	\$12,010.06
Wilkes	\$18,369.03	\$47,847.75	\$12,858.32
Wilson	\$20,973.69	\$55,863.28	\$19,925.01
<b>Totals</b>	<b>\$954,058.11</b>		<b>\$761,422.21</b>

**Table 16. Nuisance Tire Sites Clean-Ups in 14 Counties**

County	Amount	Date Requested	Date Paid
Buncombe County	\$6,485.65	7/6/2017	7/21/2017
Alamance County	\$183.72	7/18/2017	7/26/2017
Union County	\$180.08	8/1/2017	8/11/2017
Rockingham County	\$1,692.39	8/8/2017	8/15/2017
Union County	\$1,125.97	8/17/2017	8/21/2017
Union County	\$60.30	8/17/2017	8/21/2017
Guilford County	\$7,538.44	8/29/2017	8/31/2017
Halifax County	\$27,641.25	9/16/2017	9/30/2017
Halifax County	\$90,310.50	11/7/2017	11/30/2017
Union County	\$119.62	11/7/2017	11/15/2017
Chatham County	\$1,307.25	1/3/2018	1/31/2018
Winston-Salem	\$112.66	1/3/2018	1/25/2018
Edgecombe County	\$26,164.40	1/18/2018	1/31/2018
Iredell County	\$62.40	1/18/2018	1/24/2018
Iredell County	\$14.40	1/30/2018	2/6/2018
Union County	\$19.51	1/30/2018	2/13/2018
Catawba County	\$405.60	3/27/2018	3/31/2018
Iredell County	\$19.20	3/13/2018	3/20/2018
Rutherford County	\$1,068.94	3/27/2018	3/31/2018
Union County	\$19.20	4/27/2018	
Chatham County	\$774.80	5/1/2018	
Madison County	\$5,659.14	5/1/2018	5/31/2018
Union County	\$323.24	5/1/2018	5/14/2018
Chatham County	\$774.80	5/8/2018	5/31/2018
Durham, City of	\$156.28	5/22/2018	5/22/2018
Coastal Regional Solid Waste (CRSWMA)	\$1,608.20	6/12/2018	6/20/2018
Durham, City of	\$443.28	6/12/2018	6/12/2018

## **G. White Goods Management**

### **1. White Goods Tax Collection and Distributions**

White goods are defined in G.S. 130A-290 as "refrigerators, ranges, water heaters, freezers, unit air conditioners, washing machines, dishwashers, clothes dryers and other similar domestic and commercial large appliances." In 1993, the North Carolina General Assembly passed a white goods management law because white goods were difficult to dispose of and contained greenhouse gasses, particularly chlorofluorocarbon refrigerants (CFCs). To fund this law, the General Assembly imposed a \$3 tax on new white goods.

Counties are mandated to manage white goods by providing at least one disposal site, at no cost to residents, and arrange for the removal of CFCs. Much of the white goods tax

revenue is distributed to county governments for use in program administration, as shown in Tables 17 and 18 below.

**Table 17. White Goods Tax Collection/Distributions**

Net Tax Collections by the Department of Revenue	\$9,323,786.53
Department of Revenue Cost of Collecting	[\$303,631.94]
Total Revenue Available for Distribution	\$9,030,207.90
72% of Revenue - Available for Distributions to Counties	\$6,501,749.70
Funds Forfeited from ineligible counties (Sent to the General Fund)	[\$1,421,075.69]
Total Distributed to Counties	\$6,490,335
Funds Forfeited from ineligible counties (Sent to the General Fund)	\$1,442,796
28% of Revenue - Sent to the General Fund	\$2,528,458.20
Total Sent to the General Fund	\$3,966,816.21

**Table 18. Counties that Forfeited Their White Goods Distributions**

Avery	Bertie	Burke
Dare	Forsyth	Guilford
Halifax	Henderson	Jones
Lenoir	Martin	Montgomery
Pasquotank	Randolph	Rockingham
Transylvania		

County governments with unspent funds exceeding 25 percent of the amount received over the past year became ineligible to receive funding, and the forfeited funds went into the N.C. General Fund. The county fund information is from the Local Government Commission’s 2016-17 Annual Fiscal Information Report, which counties submit prior to December each year. (The one for 2017-18 is not yet available.)

**2. White Goods Disposal Account**

Prior to July 1, 2017, county governments could apply for grants from a White Goods Disposal Account for white good program cost overruns, white goods clean ups and capital improvements. The Disposal Account was repealed effective June 30, 2017.

**H. Abandoned Manufactured Homes (AMH) Program**

As established in G.S. 130A-309.111, the state Division of Environmental Assistance and Customer Service (DEACS) operates a grant program that provides funding to North Carolina counties to facilitate the identification, deconstruction, recycling and disposal of abandoned manufactured homes which are deemed unfit, unsafe and hazardous. The Abandoned Manufactured Homes (AMH) Grant Program Request for Proposals (RFP) was originally

developed and made available to North Carolina counties in October 2009. Fiscal Year 2017-18 was the ninth year of this grant program's operation.

**1. AMH Grants Awarded by Fiscal Year**

Table 19 shows the number of grants awarded during each of the nine years of the program's operation and funding allocated to those grants.

**Table 19. AMH Grants Awarded by Year**

Fiscal Year	Number of AMH Grants Awarded	Grant Funds Allocated
FY 2009-10	10	\$385,000
FY 2010-11	3	\$105,000
FY 2011-12	4	\$150,000
FY 2012-13	3	\$117,500
FY 2013-14	4	\$80,000
FY 2014-15	3	\$74,500
FY 2015-16	6	\$69,000
FY 2016-17	4	\$35,500
FY 2017-18	5	\$49,000

Five new AMH grant contracts were initiated during FY 2017-18, representing a total expenditure of \$49,000 from appropriated funds allocated to the Solid Waste Management Outreach Program. For the past five fiscal years, the AMH Grant Program has allowed for grant contracts with initial terms of up to two years; whereas, previous contracts were limited to terms of one year. During FY 2017-18, Stanly County was awarded a two-year AMH grant; Alamance, Harnett and Perquimans counties received a six-month grant to conduct program planning activities. The Ashe County cleanup grant was initiated under the FY 2016-17 period, but the contract date did not begin until July 1, 2018 and therefore was included with the other four AMH Grants in FY 2017-18.

**2. AMH Program Statistics**

As required by G.S. 130A-309.117, each AMH grant program participant must submit an annual report to the state every August that documents and summarizes county program information from the previous fiscal year. Based on the August 2018 grantee reports, Table 20 shows the total number of AMH units deconstructed under the program and the resulting amount of waste disposed and recycled in FY 2017-18, including mercury thermostats which are required to be removed prior to disposal. Program statistics do not include deconstruction activities conducted by counties without state grant support.

**Table 20. AMH Program Statistics for FY 2017-2018**

Units Deconstructed	19 Units
Materials Landfilled	127.64 Tons
Materials Recycled (percentage of total tonnage)	23.89 Tons (15.8 percent)
Mercury Thermostats Recovered	0 Thermostats

There were nine AMH program grants active during FY 2017-18. The number of units deconstructed during FY 2017-18 decreased when compared to FY 2016-17, from 67 units to 19 units. As a result, the tons of materials landfilled and recycled were lower than that of the previous year. The overall percentage of materials recycled increased slightly from FY 2016-17 to just under 16 percent of total materials handled. Table 21 below presents the individual AMH grants that were active during FY 2017-18 and provides details from those programs.

**Table 21. Active AMH Grant Program Participants During FY 2017-18**

<i>County</i>	<i>Contract Start Date</i>	<i>Contract End Date</i>	<i>Grant Award</i>	<i>County Costs during FY</i>	<i>Responsible Party Fees Collected</i>	<i># Units Deconstructed with Grant Support During FY</i>
Alamance <sup>1</sup>	6/1/2018	5/31/2019	\$10,000.00	\$0	\$0	0
Ashe <sup>1</sup>	7/1/2017	6/30/2019	\$9,000.00	\$0	\$0	0
Burke	5/15/2016	11/14/2018	\$12,000.00	\$2,750.00	\$0	1
Chowan	5/15/2016	5/14/2019	\$14,500.00	\$0.00	\$0	0
Harnett <sup>1</sup>	7/1/2018	6/30/2019	\$10,000.00	\$0.00	\$0	0
Onslow	2/13/2017	2/12/2019	\$12,000.00	\$8,200.00	\$405.00	2
Perquimans <sup>1</sup>	5/1/2018	4/31/2019	\$10,000.00	\$0.00	\$0	0
Robeson	11/21/2019	5/22/2019	\$24,000.00	\$7,750.00	\$0	16
Stanly <sup>1</sup>	5/15/2018	5/15/2020	\$10,000.00	\$0.00	\$0	0

<sup>1</sup> Grants initiated during FY 2017-18

**3. Program Participant Highlights, FY 2017-18**

Burke County completed work on existing AMH Grants during FY 2017-18. Burke and Chowan counties used grant extensions from FY 2016-17 to continue work on respective AMH grants during the FY 2017-18. Robeson County requested and was granted the opportunity to continued work on a grant initiated in FY 2014-15. Previous AMH grantees are eligible to reapply for new grants. During FY 2017-18, three “repeat” grants were initiated for Alamance, Harnett and Stanly counties. The total expenditure by counties associated with AMH grant program related activity in FY 2017-18 was \$18,700, and the total amount of funds contributed by responsible parties was \$405. Part of the cost was in the form of asbestos fees paid by Onslow County for two demolished units at \$1,000 and the remaining \$17,700 was costs for cleanup of abandoned manufactured homes.

**4. Additional Information on the AMH Program**

The authorizing legislation for the state AMH grant program expires on Oct. 1, 2023. Considering the potential sunset of the state program, one goal is to help counties develop local abandoned manufactured home clean-up programs that are able to operate independent of state financial support. The division has been developing new guidance to



assist counties minimize dependence on state funds. State staff provides technical assistance to counties that are interested in pursuing policies and identify potential source sources of funds that together can lead to local cleanup programs that do not rely on state funds to perform cleanup operations.

One strategy used by Onslow County is to collect a fee on new mobile homes and earmark those dollars for mobile home recycling. In FY 2017-18, Onslow was able to apply \$5,100 towards AMH grant-related projects. Another example in FY 2017-19 is Stanly County, which applied funding for AMH cleanup from dollars collected in its minimum housing ordinance. Stanly County staff reported no units were demolished using county funds during fiscal year 2017-18.

## **I. Electronics Management Program**

North Carolina General Statute 130A-309.130 established the Electronics Management Program. The program directs manufacturers of electronics, retailers, consumers, and state and local governments to share accountability for the responsible recycling and reuse of electronic equipment. The law applies to computer equipment and televisions intended for consumer use. Computer equipment includes desktop and portable computers, monitors and video displays for computers, printers, scanners or combination printer-scanner fax machines, mice, keyboards and other peripherals. Household items such as cell phones, video recorders, cable or satellite boxes, and all commercial devices such as printers and data networking systems are not covered devices under the law.

### **1. Manufacturers' Responsibilities**

Before selling equipment in North Carolina, manufacturers must register with the state and pay a registration fee, which is dependent upon the type of equipment and recycling plan level. Television and computer equipment manufacturers have different recycling obligations under the law. Television manufacturers are assigned a target weight to recycle based on their market share. Computer manufacturers are required to have a plan in place to make recycling of computers available to consumers. The law is designed to provide electronics recycling opportunities for the consumer, which is defined as an occupant of a dwelling who used the equipment for personal or home business use. A nonprofit organization with fewer than 10 employees is also considered a consumer.

Television manufacturers pay an annual fee of \$2,500. Each television manufacturer is obligated to recycle or arrange for the recycling of its market share of televisions, and must annually report the weight of televisions they recycled or arranged to recycle.

Computer manufacturers pay an initial fee of \$10,000 to \$15,000, followed by an annual fee of \$2,500 to \$15,000, depending on the level of their plan. Computer equipment manufacturers must provide a plan, which will provide a mechanism through which consumers can recycle their equipment. The plans must provide for free and reasonably convenient recycling. The related recycling and transportation must be accomplished using environmentally sound management practices. Manufacturers must provide a consumer recycling education program and toll-free phone number. Each registered computer equipment manufacturer must also submit an annual report detailing the total

weight of computer equipment collected for recycling and reuse for the previous year, summarizing the actions implemented from an approved plan.

**2. Retailers’ Responsibilities**

Effective July 1, 2011, retailers in North Carolina may only sell televisions, computers, printers, scanners, printer-scanner-fax combinations, mice, keyboards and other computer peripherals that display the manufacturer label of a registered manufacturer in compliance with the electronics management law.

**3. State Agencies and Governmental Entities Responsibilities**

State agencies and governmental entities in North Carolina may only buy televisions, computers, printers, scanners, printer-scanner-fax combinations, mice, keyboards and other computer peripherals that are produced by registered manufacturers in compliance with the electronics management law. A list of manufacturers that are in compliance can be viewed at: <http://deq.nc.gov/about/divisions/waste-management/solid-waste-section/electronics-management>.

**4. Registration of Facilities Recovering or Recycling Electronics**

Beginning on Aug. 1, 2015, facilities that recover or recycle covered devices or other electronic devices diverted from the waste stream for transfer, treatment or processing must register annually with the department on or before Aug. 1 each year. The registration form and list of registered facilities can be found on the DWM’s website at: <http://deq.nc.gov/about/divisions/waste-management/solid-waste-section/electronics-management/electronics-recyclers-collectors>.

**5. Recycling Rates Within North Carolina**

Data on the recycling of computer equipment and televisions comes from two primary sources: manufacturer reports and local government solid waste annual reports. Table 22 below presents information reported by manufacturers registered in North Carolina.

**Table 22. Electronics Collection by Weight**

Type of Collection	Computer Equipment Manufacturers (lbs.)	Television Manufacturers (lbs.)
Mail-back Program	10,126	0
Retail Collection	308,670	501,926
Scheduled Collection Events	0	85,223
Permanent drop-off through local government programs	575,420	21,380,598
Permanent drop-off sponsored by manufacturers	1,130,973	5,214,815
Total	2,025,189	27,182,562

As in previous years, permanent drop-off locations are the option consumers use for most of their electronics recycling. Although mail-back programs are an important option for rural areas with fewer drop-off locations available, the weight collected through these programs continues to be relatively small. Almost 80 percent of televisions recycled by

consumers are brought to local government programs. Table 23 and Table 24 below show recycling of electronics collected by county and municipal collection programs as well as overall collection programs by fiscal year.

**Table 23. Electronics Collected by County and Municipal Collection Programs by Fiscal Year**

<i>County and Municipal Collection Programs</i>	<i>FY2011-12 (tons)</i>	<i>FY2012-13 (tons)</i>	<i>FY2013-14 (tons)</i>	<i>FY2014-15 (tons)</i>	<i>FY2015-16 (tons)</i>	<i>FY2016-17 (tons)</i>	<i>FY2017-18 (tons)</i>
Televisions	6,423.58	8,739.47	9,314.94	10,025.66	12,057.66	11,137.81	10,690.30
Other Electronics	8,264.91	5,419.81	5,470.99	5,050.77	4,623.86	4,656.75	3,550.15
Total	14,688.49	14,159.28	14,785.93	15,076.43	16,681.52	15,794.56	14,240.45

Recycling rates indicate that the residents of North Carolina continue to discard a backlog of televisions; however, the backlog of computers appears to have been cleared.

**Table 24. Overall Recycling of Electronics**

<i>Collection Method</i>	<i>FY2011-12 (tons)</i>	<i>FY2012-13 (tons)</i>	<i>FY2013-14 (tons)</i>	<i>FY2014-15 (tons)</i>	<i>FY2015-16 (tons)</i>	<i>FY2016-17 (tons)</i>	<i>FY2017-18 (tons)</i>
Manufacturer television collections	2,732.96	1,623.54	2,460.26	2,834.12	1,743	2,086	2,901
Manufacturer computer equipment collections	3,996.03	2,098.88	1,843.43	1,193.37	1,598	694	725
Local government television	8,264.91	8,739.47	9,314.94	10,025.66	12,057.66	11,137.81	10,690.30
Local government other electronics	6,423.58	5,419.81	5,470.99	5,050.77	4,623.86	4,656.75	3,550.15
Total Tons	21,417.48	17,881.70	19,089.62	19,103.92	20,021.97	18,892.87	17,866.32
Total Pounds Per Capita	4.43	3.66	3.87	3.84	3.98	3.76	3.47

## 6. Compliance and Enforcement of Electronics Laws

Some companies have not registered or paid their fees. These companies are ineligible to market their products in North Carolina. Residents and government agencies can check the DWM website, <http://deq.nc.gov/about/divisions/waste-management/solid-waste-section/electronics-management>, to determine which companies may sell in North Carolina.

The Division of Waste Management and DEACS have been coordinating with manufacturer stakeholder groups, as well as a national consortium of states with electronics programs – Electronics Recycling Coordination Clearinghouse (ERCC), to seek ways to streamline and automate reporting requirements for North Carolina. Manufacturer reporting requirements vary greatly from state to state. North Carolina has joined with other states in allowing manufacturers to register via web access at: <http://www.ecycleclearinghouse.org>.

**7. Electronics Management Fund**

The Electronics Management Fund, administered by DWM, consists of computer and television manufacturers’ registration and annual fees. Fees paid into the electronics management fund are used to support approved electronics management programs within North Carolina counties. Table 25 reflects the fund’s balance and payout for FY 2017-18.

**Table 25. Electronics Management Fund**

Balance of Funds as of July 1, 2017		\$398,642.21
Debits		
Distributions to Local Government Programs	[\$710,785.36]	
Cost of Market Share Data	[\$6,461.54]	
ERCC Membership	[\$6,000.00]	
Administrative and Salary Costs	[\$66,201.02]	
Total Debits		\$789,447.92
Credits		
Computer Equipment Manufacturer Fees	\$692,500.00	
Television Manufacturer Fees	\$50,000.00	
Total Credits		\$742,500.00
Ending Balance as of June 30, 2018		\$351,694.29

Electronics programs are required to prove to DWM that all recycling of computer equipment and televisions is being conducted by R2 or e-Steward-certified facilities to receive future distributions. The funding must be used only for management of electronics. The 78 local governments with approved electronics recycling plans received their per capita share of a total \$710,785.36 in distributions from the Electronics Management Fund in Feb. 2018. The distribution amounts can be viewed at: <http://deq.nc.gov/about/divisions/waste-management/solid-waste-section/electronics-management> and are shown in Table 26 below.

**Table 26. Electronic Management Distribution FY 2017-18**

<i>County</i>	<i>Distribution</i>	<i>County</i>	<i>Distribution</i>
Alamance	\$12,639.14	Macon	\$2,797.83
Alexander	\$3,055.90	Madison	\$1,754.40
Alleghany	\$894.16	Martin	\$1,884.27
Ashe	\$2,182.65	McDowell	\$3,632.69
Avery	\$1,440.14	Mecklenburg	\$84,087.12
Bladen	\$2,767.18	Mitchell	\$1,218.56
Brunswick	\$10,197.23	Nash	\$8,853.99
Buncombe	\$20,626.42	New Hanover	\$17,848.79
Cabarrus	\$9,689.72	Northampton	\$1,659.33
Camden	\$817.53	Onslow	\$15,455.09
Catawba	\$12,556.28	Orange	\$11,329.90
Chatham	\$5,662.64	Pamlico	\$1,064.50
Cherokee	\$2,282.18	Pasquotank	\$3,219.13
Chowan	\$1,150.23	Pender	\$4,769.59
Cleveland	\$7,927.90	Perquimans	\$1,082.46
Concord, City of	\$7,089.37	Person	\$3,171.16
Craven	\$8,280.47	Pitt	\$14,053.82
Davidson	\$12,806.92	Polk	\$1,679.77
Davie	\$3,369.36	Randolph	\$11,474.86
Durham, City of	\$20,386.24	Richmond	\$3,584.96
Forsyth	\$29,440.98	Robeson	\$10,604.16
Franklin	\$5,139.24	Rockingham	\$7,334.90
Gaston	\$17,114.82	Rowan	\$10,468.94
Gates	\$949.16	Rutherford	\$5,404.17
Granville	\$4,744.05	Sampson	\$5,070.52
Guilford	\$42,165.93	Scotland	\$2,841.50
Harnett	\$10,286.71	Stanly	\$4,950.79
Haywood	\$4,930.67	Stokes	\$3,786.90
Henderson	\$9,129.30	Swain	\$1,185.51
Hertford	\$1,918.76	Transylvania	\$2,725.04
Hyde	\$448.68	Union	\$17,909.85
Iredell	\$13,812.52	Vance	\$3,587.59
Jackson	\$3,398.01	Wake	\$82,307.73
Johnston	\$15,135.80	Warren	\$1,606.09
Jones	\$826.47	Watauga	\$4,402.57
Lee	\$4,732.79	Wayne	\$9,966.55
Lenoir	\$4,582.33	Wilkes	\$5,583.29
Lincoln	\$6,547.86	Wilson	\$6,469.15
		Yadkin	\$3,011.30

Total of Distribution: \$710,785.36

## J. Department of Administration - Environmentally Preferred Purchasing

The N.C. Department of Administration promotes the purchase and use of sustainable, efficient supplies and products. As the department progresses with this effort, more of these products are being added to statewide term contracts and agency specific term contracts awarded through open market bids. For more information, visit the Division of Purchase and Contract's website at: <https://ncadmin.nc.gov/about-doa/divisions/purchase-contract>.

### 1. Solicitations advertised by the Division

Bids advertised in the N.C. Division of Purchase and Contract contain a Recycling and Source Reduction section in paragraph 8 of the Instructions to Bidders. Also, in the Sustainability section in paragraph 10, the division encourages bidders to support its sustainability efforts by requesting they reduce use of paper and non-recyclable elements in their bid submission. When developing bid invitation language, requirements and specifications, purchasers are continuing to look at alternative methods and products that result in waste reduction, if their procurement is practicable and cost-effective.

Recycling and source reduction information provided by the contractors on bids received during FY 2017-18 indicate the sustainable features or criteria of those products. Sustainability descriptions include: reusable, more durable, energy efficient, water efficient, washable, used, refillable, repairable, refurbished/rebuilt, less toxic, longer-lasting and recyclable.

Refer to the Examples of Sustainable Open Market Awards and the listing of the Statewide Term Contracts with the applicable sustainable features identified.

Table 27 lists the IPS purchase awards by the type and dollar amounts awarded by the Division of Purchase and Contract.

**Table 27. IPS Purchase Awards by Type and Amount**

IPS Commodity Purchase by Bid Type	Number of awards by Bid Type	Percentage of Number of Awards by Bid Type	Award dollars by Bid Type	Percentage of Award Dollars by Bid type
Agency RFP (including services)	85	5.79%	\$54,328,711.71	9.17%
Agency-Specific Term Contract	106	7.22%	\$95,105,954.96	16.06%
Contractual Service	5	0.34%	\$473,390.00	0.08%
Open Market Purchase	325	22.12%	\$61,268,941.04	10.35%
Purchase from Quote	467	31.79%	\$225,578,696.64	38.09%
Statewide Term Contract	13	0.88%	\$84,382,125.57	14.25%
Waiver of Competition	468	31.86%	\$71,070,363.14	12.00%
<b>Total</b>	<b>1,469</b>	<b>100.00%</b>	<b>\$592,208,183.06</b>	<b>100.00%</b>

## **2. North Carolina E-Procurement @ Your Service**

As of October 2018, the enterprise-wide system has 21,887 registered vendors and 12,565 users representing 158 entities statewide. This includes state agencies, hospitals and institutions, community colleges, K-12 public schools, universities and local governments. NC E-Procurement @ Your Service contributes to a sustainable environment through significant reductions in hard copy document reproduction (paper, printers and supplies) by using electronic business transactions and electronic documents. NC E-Procurement also continues to support state priorities for environmentally preferable products with more than 5,530 catalog items clearly marked as "Recycled" of a total of more than 103,645 catalog items.

## **3. Purchasing Compliance Reviews**

North Carolina Administrative Code (01 NCAC 05B .1605) mandates that the Division of Purchase and Contract (P&C) conduct compliance reviews on the purchasing practices of all state agencies (departments, institutions, hospitals, community colleges and universities). All compliance reviews, except universities, are conducted using data from the NC E- Procurement system. Electronic data reduces the necessity of conducting most phases of the analysis on-site, thereby increasing efficiency as well as reducing travel costs, fuel emissions and operating expenses. In addition, all DP&C compliance files are maintained electronically, improving sustainability.

## **4. Procurement Training**

The Division of Purchase and Contract's (DP&C) training program offers North Carolina public procurement personnel and contract administrators the skills necessary to carry out their duties efficiently and effectively. The procurement training program currently consists of nine core classes. Each calendar year, the Division typically offers on average a total of 40 classes with more than 1,500 total participants.

The classes are offered free of charge. The only costs incurred by North Carolina agencies are travel-related expenses. To minimize impact to agency business operations and travel-related expenses, the classes are offered regionally throughout the state. In addition, there are seven online training courses offered. NC E-Procurement web-based trainings are also available for those who are unable to travel. Overall, DP&C's training program prepares purchasers across the state to recognize and seek out opportunities to provide reused, recycled and sustainable items to satisfy the state's needs.

## **5. IPS (Interactive Purchasing System), North Carolina Business Invitation Delivery System (NCBIDS) and electronic Vendor Portal (eVP)**

The Division of Purchase and Contract continues to promote opportunities for vendors to do business with the state through electronic advertisement of goods, services and design/construction in IPS. The entities using this system consist of state agencies, institutions, universities, community colleges, K-12 public schools and local governments.

The state of North Carolina will soon debut a new electronic bidding system. The North Carolina Business Invitation Delivery System (NC BIDS) will enable vendors to respond to specified solicitations electronically, saving both time and money. NC BIDS is part of

the ongoing effort to modernize procurement practices across North Carolina to enhance user experience and improve efficiency.

eVP is an internet application that allows companies and individuals to register to do business with the state of North Carolina. eVP had about 38,000 registered vendors as of October 30, 2018. The system includes approximately 559 agencies, schools and institutions in North Carolina, with 892 users posting more than 2,400 solicitations through the database during the 2017-18 fiscal year.

## 6. Examples of Sustainable Open Market Awards

Table 28 below lists examples of used, recycled and refurbished open market (non-term contract) awards made through DP&C during the 2017-18 fiscal year, representing a total value of more than \$2.908 million. These purchases were made by the state's 27 principal departments and 58 community colleges using the division's Interactive Purchasing System.

**Table 28. Used, Recycled and Refurbished Equipment Purchases 2017-18**

Description	Purchasing Agency	Award Amount
USED BUCKET TRUCKS	CC - Caldwell Community College and Technical Institute	\$65,000.00
USED CUMMINS ENGINE	CC - Cape Fear Community College	\$16,000.00
USED CUSHION STUFFER	CC - Catawba Valley Community College	\$11,449.00
Refurbished Hill Rom Advanta Suite	CC - Central Carolina Community College	\$13,400.00
USED DAY CAB TRACTOR TRUCKS & TRAILER	CC - Central Piedmont Community College	\$52,552.50
Used Police Interceptors	CC - Central Piedmont Community College	\$11,750.00
Used Paper Folder	CC - Coastal Carolina Community College	\$18,141.00
USED DRY VAN TRAILERS	CC - Coastal Carolina Community College	\$39,400.00
USED FREIGHT TRUCKS FOR CDL PROGRAM	CC - Fayetteville Technical Community College	\$112,477.00
Used Vehicles	CC - Fayetteville Technical Community College	\$82,795.00
REFURBISHED HOSPITAL BEDS	CC - Fayetteville Technical Community College	\$28,350.00
USED 2017 CHEVY MALIBU	CC - Gaston College	\$16,774.49
CAMPUS POLICE CROWN VICTORIA REFURBISHING	CC - Guilford Technical Community College	\$26,631.00
USED 2006 HARLEY DAVIDSON MOTORCYCLES	CC - Lenoir Community College	\$18,416.00
REFURBISHED SCOTT AIR PACKS	CC - Mitchell Community College	\$12,800.00
USED BUCKET TRUCK	CC - Nash Community College	\$35,500.00
Used Trucks- 2004 Freightliner-2005 Peterbilt	CC - Sampson Community College	\$99,889.00
Used/Refurbished Oral Medication Packaging System	CC - Vance/Granville Community College	\$10,750.00
Used 2013 Honda CRV-LX	CC - Vance/Granville Community College	\$14,863.00
Used/Refurbished Oral Medication Packaging System	CC - Vance/Granville Community College	\$10,750.00
Used Modular Office Building	DEPARTMENT - Agriculture	\$36,126.50
USED GENIE ARTICULATING LIFT	DEPARTMENT - Natural and Cultural Resources	\$22,319.53
USED 2015 DODGE PROMASTER SLT VAN	DEPARTMENT - Natural and Cultural Resources	\$15,067.71
USED 2011 CHEVROLET SILVERADO 1500 LT 4X4 CREW CAB	DEPARTMENT - Natural and Cultural Resources	\$25,352.33
USED OTTAWA 30 SERIES YARD SPOTTER	DEPARTMENT - NC State Ports Authority	\$86,000.00



USED BACKHOE LOADER	DEPARTMENT - NC State Ports Authority	\$47,824.00
USED FRONT END LOADER	DEPARTMENT - NC State Ports Authority	\$85,000.00
USED GENIE TELESCOPIC BOOMLIFT - JIB	DEPARTMENT - NC State Ports Authority	\$72,500.00
USED 2006 GMC DURAMAX DUMP TRUCK	DEPARTMENT - NC State Ports Authority	\$17,000.00
Repair/Refurbish Clamshell Bucket	DEPARTMENT - NC State Ports Authority	\$26,703.49
Used Forklifts	DEPARTMENT - Public Safety	\$29,500.00
Used Excavator	DEPARTMENT - Transportation	\$110,396.00
USED 2015 CATERPILLAR TH407C TELEHANDLER	DEPARTMENT - Transportation	\$66,491.00
USED WHEEL LOADER	DEPARTMENT - Transportation	\$113,475.00
USED 2013 CATERPILLAR TELEHANDLER	DEPARTMENT - Transportation	\$59,652.00
Used Excavator	DEPARTMENT - Transportation	\$148,557.00
USED 2015 CATERPILLAR 312E L EXCAVATOR	DEPARTMENT - Transportation	\$141,133.00
USED 2014 CATERPILLAR 924K WHEEL LOADER	DEPARTMENT - Transportation	\$140,981.00
USED 2015 CATERPILLAR 312E L EXCAVATOR	DEPARTMENT - Transportation	\$124,328.00
USED CAT WHEEL LOADER	DEPARTMENT - Transportation	\$133,595.00
USED 2015 CAT WHEEL LOADER	DEPARTMENT - Transportation	\$133,595.00
USED 2014 CATERPILLAR 924K WHEEL LOADER	DEPARTMENT - Transportation	\$142,504.00
USED 2014 CATERPILLAR 930K WHEEL LOADER	DEPARTMENT - Transportation	\$143,620.00
Used Cat 313F Excavator	DEPARTMENT - Transportation	\$139,330.00
USED 2015 CATERPILLAR 930K WHEEL LOADER	DEPARTMENT - Transportation	\$149,795.00
<b>Grand Total</b>		<b>\$2,908,533.55</b>

## 7. Statewide Term Contracts

As existing term contracts are re-bid and new term contracts are developed, the DP&C continues to improve contracts by offering a wide range of sustainable or environmentally friendly products. Recycled content is encouraged pursuant to G.S. 143-58.2. Examples of the sustainable features of these term contracts are listed below.

- Oils, Lubricants, Greases and Antifreeze, 001A** – Correction Enterprises offers synthetic, bio-degradable and re-refined (recycled) lubricant choices. Synthetic lubricants are longer-lasting than conventional ones. Under this contract, the following synthetic lubricants were purchased: synthetic blend motor oil (93,500 gallons), synthetic motor oil (16,169 gallons), synthetic gear oil (17,210 pounds), synthetic automatic transmission fluid (18,800 gallons), antifreeze (12,553 gallons) and synthetic grease (10,395 pounds). Biodegradable lubricants are better for the environment, and the following types were purchased: bar-and-chain oil, two-cycle oil, hydraulic oil and tractor transmission fluid, for a combined total of over 20,000 gallons. Several fluids are also available in bio-synthetic formulations: two-cycle oil, motor oil, hydraulic oil and marine oil. Additionally, re-refined used motor oil is available, as is recycled antifreeze. State Surplus Property disposes of waste oil and antifreeze under contract. This year, 54,958 gallons were purchased of Diesel Exhaust Fluid (DEF), an aqueous urea solution used in diesel engines to lower nitrogen oxides concentration in exhaust emissions. Nitrogen oxides, like hydrocarbons, are precursors to the formation of ozone and contribute to the formation of acid rain.

- **Rain Barrels** – These rain barrels are made from recycled pickle barrels.
- **Reupholstery Services** – Recovering furniture prolongs its service life.
- **Filters, Air (HVAC), 031B** – Extended-surface and electrostatically-enhanced filter offerings result in lower HVAC pressure drop, resulting in less energy use. Extended-surface filters also last much longer than traditional panel filters.
- **Automotive, Industrial Parts and Supplies, 060A** – Some products included have recycled materials with 10 to 20 percent post-consumer content.
- **Batteries, Storage, 060B** – Typical lead-acid batteries contain 60 to 80 percent recycled lead and plastic, according to the EPA. Battery cores (spent batteries) are considered an environmental hazard (G.S. 130A-309.70 prohibits the landfilling or incineration of lead-acid batteries) and are otherwise expensive to properly remove. All state agencies are required to dispose of battery cores under a separate battery recycle contract (LAB082714) administered by the State Surplus Property Agency.
- **2017 Vehicles, 070A** – Per the Steel Recycling Institute, 60 percent of a typical vehicle is steel or iron. Of that steel or iron, 25 percent of the shell of a vehicle is recycled material. Nearly 100 percent of the steel and iron of a retired vehicle is recycled. The current contract focuses on providing fuel-efficient vehicles, while also reducing fossil-fuel reliance through alternative fuels (E85 ethanol flex-fuel, CNG compressed natural gas, LPG liquefied petroleum gas (propane), AFV gasoline/electric hybrids, all-electric, B20 biodiesel) and meeting strict emissions standards.
  - Cars: All 2017 and 2018 gas-model sedans are four-cylinder compacts or mid-sized, with options for E85-capable or CNG/LPG-capable engines (Ford Focus, Ford Fusion). Also available are hybrids (Ford C Max, Chevrolet Volt). Gas model emissions are rated ULEV II (ultra-low-emission vehicle).
  - SUVs: All 2017 and 2018 models have an option for CNG/LPG-capable engines and include a four-cylinder crossover (Dodge Journey) and a six-cylinder mid-size (Nissan Pathfinder). Gas model emissions are rated ULEV II.
  - Vans: Passenger vans all have an option for CNG/LPG-capable engines and include a four-cylinder compact (Dodge Caravan), plus full-size six-cylinder models with E85-capable engines (Ford Transit Wagon, Ford Transit 350). Cargo vans also all have an option for CNG/LPG-capable engines and include a four-cylinder compact (Nissan NV200) with an emission rating of SULEV II (super-ultra-low-emission vehicle), plus full-size six-cylinder models with E85-capable engines (Ford Transit 250, Ford Transit 350). The cube van also has an option for a CNG/LPG-capable engine. The mobility van for wheelchair transport has an E85-capable engine, with an option for a CNG/LPG-capable engine.
  - Pick-up trucks: These trucks include a six-cylinder (Ford F150), or eight-cylinders with an option for ultra-low sulfur or B20 fuel capability (Ford F250, Ford F350). All pick-ups have an option for CNG/LPG-capable engines. Gas model emissions are rated LEV II (low-emission vehicle).
  - Cab and Chassis trucks: Most gasoline versions may be purchased as diesels with ultra-low sulfur or B20 fuel capability, and all versions have an option for a CNG/LPG-capable engine. Gas models' emissions are rated LEV II. A conventional cab truck with diesel engine is also available.
  - Law Enforcement Vehicles: Requiring more power for pursuit purposes, there is still a six-cylinder sedan and a six-cylinder SUV, in addition to eight-cylinder

models. There are options for E85-capable or CNG/LPG-capable engines. Gas model emissions are rated ULEV II.

- Conventional School and Activity Buses, 070C – Vehicles typically contain approximately 20 percent post-consumer recycled material by weight and 80 percent of the vehicle by weight is recovered for reuse. Used school buses are usually sold or are used for spare parts (the Department of Public Instruction, Transportation Services Section lists used school buses for sale on their website). There is an option to have a propane-powered engine.
- Utility, Transportation & Golf Vehicles & Related Accessories, Equipment, Parts and Services, 070G and EZGO Golf, Utility & Hospitality Carts, Parts, Supplies & Related Services, 071A – These contracts cover an assortment of electric vehicles, all of which are quiet and release no emissions.
- **Carpet, 360A** – Recycled or recyclable content is required by the carpet covered within the nylon carpet specification.
- **Propane, 405A** – Propane is the third most popular vehicle fuel in the world. It is produced as a by-product of petroleum refining or natural gas processing, with about 90 percent of the US supply produced domestically. Propane is a cleaner and cheaper fuel than the other two, with a higher-octane rating.
- **Diesel, 405B** – This contract covers bio-diesel (B20) and ultra-low-sulfur diesel (ULSD) #2. B20 blended fuel contains 80 percent diesel fuel and 20 percent virgin soy or reprocessed vegetable oil, resulting in a reduction of crude oil consumption. Compared to regular diesel, B20 biodiesel reduces emissions as follows: unburned hydrocarbons – 20 percent, carbon monoxide – 12 percent, particulate matter – 12 percent. Nearly 2 billion gallons of biodiesel were produced in the United States in 2015. Ultra-low-sulfur diesel has 15 parts per million (ppm) of sulfur content compared to 500 parts per million sulfur content of the diesel primarily used in the past, resulting in less black soot and smell. Additionally, use of ULSD enables the use of advanced emissions control devices that reduce the precursors of ozone.
- **Gasohol, 405C** – A mixture of gasoline and ethanol, the ethanol content reduces emissions. Under the right conditions, carbon monoxide emissions may be reduced by up to 30 percent. Ethanol is derived from biomass, including crop waste that would otherwise be left in the field. As such, ethanol is a renewable energy source that reduces dependence on fossil fuels. E10 (10 percent ethanol) is compatible with any gasoline vehicle. E85 (85 percent ethanol) is for flex-fuel vehicles (FFV) only.
- **Pipeline Natural Gas, 405N** – Originally an unwanted by-product of producing oil, natural gas used to be burned off at the oil fields if cost-effective transportation for it was not available. Today, it is considered a valued commodity that is often returned to its reservoir for future recapture if transportation is problematic. Natural gas produces less carbon dioxide per joule of energy delivered than oil (29 percent less) and coal (44 percent less).
- **Furniture, All Types, 420A** – Contractors support sustainability through different practices. Mechanical parts can be recycled or replaced, thereby extending service of the item. Packaging is recyclable. Wood may be ground up into particleboard. Packaging may contain from 15 to 75 percent post-consumer waste and is reusable. Wood, plastic and metal contain recycled post-consumer content and are recyclable. Product offerings are using more sustainable methods because they offer a competitive

price advantage compared to those that use all virgin materials. Soy foam in chair seats and backs is now becoming available and is more environmentally friendly because it is made partly from soybeans, a renewable resource.

- **Bedding Mattress Term Contract, 420E** – Mattresses comprised of innersprings (like the type used primarily in the residential and hospitality bedding industries) now require successful evaluation to the 16 CFR Part 1633, the Consumer Product Safety Commission’s new mattress flammability testing standard, “Standard for the Flammability (Open Flame) of Mattress Sets.” Successful evaluation of products offered continue to require the 16 CFR Part 1632, Standard for the Flammability of Mattresses and Mattress Pads (directed toward cigarette ignition of mattresses). The revised specifications promote increased safety and durability to extend product life.
- **Industrial, Medical and Specialty Gases, 430A** – These gases are delivered statewide in reusable cylinders and are exchanged when replacement cylinders are needed.
- **Maintenance, Repair & Operation Supplies, 445B** – Items which were offered under the following contracts are now covered under this contract: Ballasts (285B), Dry Cell Batteries (450A), Energy Saving Devices (285D), LED Lighting (285C). Lamps may contain up to 65 percent recycled content, including glass and mercury. Lamp packaging that may contain 73 percent recycled content. Some of the lamps are low mercury (TCLP compliant), non-hazardous. Low-flow plumbing fixtures are offered to reduce water consumption.
  - Ballasts – Electronic types are available that are up to 30 percent more energy efficient, last longer, support variable illumination and reduce electromagnetic radiation compared to the older magnetic ones. Electronic ballasts contain no PCBs and can be disposed in the trash. Reduced product shape and size (form factor) also minimizes packaging and metal enclosure requirements.
  - LED Lighting – Contract consists of lamps for cove lighting, area lighting, downlights, troffers and wall packs employing LED illumination for energy savings. Packaging is 60 percent recycled materials. LED illumination uses 80 percent less energy than incandescent bulbs and lasts up to 25 times longer.
  - Energy Saving Devices – Contract includes T8 size tubular fluorescent retrofit kits, LED exit signs, LED exit sign retrofit kits, occupancy/vacancy sensors, electronic dimmable ballasts, and controls. Products use LED illumination and dimmable ballasts for energy savings. T8 fluorescent lighting provides higher energy efficiency and less heat generation than older T12 lighting.
- **Locks, Locking Devices & Accessories, 450B** – Product metal content includes 26 to 31 percent pre-consumer recycled materials and 4 to 6 percent post-consumer recycled materials. Some models support the material and resources credits for Leadership in Energy and Environmental Design (LEED) building certifications.
- **External Defibrillators, 465B** – Defibrillators can be refurbished and packaging materials can be recycled.
- **Grounds Maintenance Equipment, 515B** – Contract includes, walk behind products/equipment, mowers and lawn and garden tractors, hand-held equipment, tractors, utility vehicles, golf and turf equipment, and other equipment. This equipment typically contains 20 percent recycled steel and plastic.

- **Traffic control Devices, 550A** – Traffic cones have UV stabilizers to provide longer life. Pavement marking materials contain 60 percent recycled content, and 29 percent of the components are rapidly renewable resources (such as pine trees, sunflowers, cotton and soybeans).
- **Vehicle Dedicated and Bi-Fuel Propane Conversion Kits, 557A and 557B and Vehicle Natural Gas Conversion Kits, 557C and 557D** – These contracts enable existing vehicles to be converted from 100 percent gasoline-fueled into cleaner-burning propane- or natural gas-fueled.
- **Office Supplies, 615A** – Contractors are required, to the extent feasible and practical, to offer recycled products, including packaging, especially those having post-consumer waste content. Wherever possible and practical, these products should be identified with their recycled content.
- **Remanufactured Toner Cartridges, 615A** – G.S. 130A-309.14 requires the purchase and use of remanufactured toner cartridges to the extent practicable. All spent toner cartridges under this contract must be collected by the vendor during regular office supply deliveries, and complimentary recycle bins are available.
- **Napkins, Bathroom Tissue, Paper Towels and Toilet Seat Covers, 640A** – All products on the contract are manufactured from 100 percent recycled fiber, with post-consumer content meeting or exceeding EPA Comprehensive Procure Guideline (CPG) standards. All products are also manufactured using either elemental chlorine-free or chlorine-free systems. All bathroom tissue and some paper towels are certified to the Green Seal GS-1 environmental standard.
- **Office Paper, 645A** – Pursuant to NC law (G.S. 143-58.3), all available paper types on this contract offer 30 percent post-consumer content choices, compliant with the EPA's Comprehensive Procurement Guidelines (CPG). Recycled paper reduces landfill waste while conserving forest resources.
- **Bags, Plastic, Trash, 665B** - Liners contain a minimum of 10 percent post-consumer or pre-consumer reprocessed copolymer. High-density material options are offered that utilize up to 70 percent less plastic than the same strength low-density material. All the liners awarded were thoroughly evaluated for strength and performance.
- **Agricultural Chemicals, 675A** – Recyclable containers are encouraged when available.
- **Ammunition, 680A** – Brass shell casings can be saved and recycled, and other casings can be reloaded.
- **Construction Equipment, 760H** – Construction Equipment covers excavators, wheel excavators, track loaders, compact track loaders, wheel loaders, skid steer loaders, backhoe loaders, crawler dozers, crawler loaders, wheel dozers, motor graders, utility cranes, and compactors. Appropriate attachments or equivalent products are included in the contract. Equipment manuals and parts catalogs are provided in hard copy and electronic copies. Engines meet current EPA Tier and emissions guidelines.
- **Tires and Tubes, 863A** – Tire manufacturers are actively committed to improving sustainability for their products. For instance, low rolling resistance tires are available that improve fuel efficiency (Firestone Fuel Fighter, Bridgestone Ecopia, Michelin Energy Saver, for example). Longer treadwear warranties are available, such as Bridgestone Alenza at up to 80,000 miles and Michelin Defender at 90,000 miles. Recycled rubber content in new tires used to not exceed 2 percent, but Bridgestone

Ecopia has 5 percent recycled content in the treads. While that recycled content sounds small, the annual volume of tires is so large that if all tires went to 5 percent recycled crumb rubber content, the market for recycled crumb rubber in new tires would exceed 150 million pounds annually. The tire industry is aggressively investigating technology to allow higher rubber reuse, without increasing rolling resistant (and thereby hurting fuel efficiency).

- **Recycling Services for Fluorescent Lamps, Ballasts & Other Mercury Containing Devices, 926B** – This contract assists agencies and local governments with contracted disposal of products containing mercury, diverting that toxic material from landfill disposal, as required by G.S. 130A-310.60. From July 2017 through June 2018, the following recycling was reported: 319,324 lamps; 11 pounds of other mercury devices; 21,588 pounds of ballasts; 86,306 pounds of batteries; and 4,625,971 pounds of computer equipment.
- **Electronic Equipment Recycling Services, 926C** – North Carolina requires that its recycled electronics not contribute to unsafe and environmentally damaging processing practices. The purpose of this contract is to assist agencies in complying with the state’s electronic recycling requirements (G.S. 130A-309.130 through .142) by providing recycling service options for end-of-life electronic equipment, including the collection, de-manufacturing, and recycling of computer monitors, televisions, desktop CPUs, laptop computers, printers, scanners, keyboards and mice, copy machines, tablets, DVD players, VCRs, stereo systems, tape players, CD players, radios, telephones, cell phones, readers, network equipment, servers, fax machines, electronic games, cable and wire, batteries and other consumer electronics generated by State of North Carolina agencies and other eligible users. Eligible contract users include county and municipal governments, local education agencies, community colleges, state universities and other local public agencies or authorities. Some recycled products generate a revenue stream that may be used to pay for the recycling of other products.
- **Equipment Maintenance Management Program, 936A** – Regular maintenance and repair of equipment prolongs equipment life, resulting in frequent product replacement and disposal.
- **Pharmaceutical Waste Disposal Services, 948A** – Proper disposal of pharmaceutical wastes provides for a cleaner and safer environment.
- **Vehicle Rental Services, 975B** – Among the vehicles available are compacts, hybrids and alternative fuel vehicles.

**8. Items Aiding Waste Reduction Purchased by State Agencies through Term Contracts and Open Market Purchases**

The following items purchased by state agencies meet the criteria for aiding waste reduction by being reusable, refillable, repairable, more durable and/or less toxic than their traditional counterparts:

<p>Reusable Refrigerant Recovery System (filters reusable refrigerant), Recycled Carpet fiber,</p>	<p>Used Breakers, Cubicles, Heavy Machinery, Helicopters, Lab Equipment, Medical Equipment, Printing Press, Storage</p>
--	---

Re-refined Motor Oil, Recycled Paper fiber, Recycled Antifreeze, Recycled Content Furniture (not traditional wood), Printers, Toner Cartridges, Uniforms

#### More Durable

Above-Ground Vaulted Fuel Storage Tanks, Classroom Furniture, Electronic Lamps and Ballasts, Vacuum Cleaners, Floor Polish, Grader Slope Attachment, Plastic Lumber, Mattresses, Vertical File Cabinets, Wood Case goods, Wood library furniture, LED Lighting

Energy Star – Reduced Energy Consumption Audio Visual System, Changeable Message Signs – Solar Powered, Domestic Appliances, Lighting Fixtures, Lamps, Warning Lights – Vehicle Safety, Water Coolers

Flow Plumbing Fixtures for Reduced Water Consumption – 0.5 GPM lavatory facet nozzles and 1.5 GPM showerheads support the Governor’s water conservation initiative during severe water restrictions throughout the state.

#### Recycled content

Office Paper, Napkins, Paper Towels, Bathroom Tissue, Plastic Trash Bags, Tires Locks, Vehicles, Furniture, Re-refined Motor Oil, Recycled Antifreeze, Storage Batteries.

#### Refillable

Ammunition – Cartridge Refills, Drums – Steel, Fire Extinguishers, Cylinders for Welding, Medical and Specialty Gases, Fuel Tanks, Self-Contained Breathing Apparatus, Toner Cartridges, Containers, Trailers, Vehicles (automobiles, buses and trucks), Firearms

Containers, Trailers, Vehicles (automobiles, buses and trucks), Firearms

#### Repairable

Defibrillators, Musical Instruments

#### Refurbished/Rebuilt

Beds, Breakers, Exercise Equipment, Medical Diagnostic Equipment and Instrumentation, Remanufactured Toner Cartridges, Scientific Equipment, Storage Containers

#### Longer-Lasting

Floor Maintenance Machine Batteries, Library Furniture, Aluminum Nuts and Bolts – non-rusting alloys, Fluorescent electronic ballasts permit longer lamp life, LED lighting, extended-surface HVAC air filters, synthetic lubricants

#### Less-Toxic

Alternative Fuel Vehicles, Compact Vehicles, Hybrid Vehicles, Electric Vehicles, Dry Cell Batteries, Electronic Lamps and Ballasts, Fertilizers/Farm Chemicals, Inks for printing (using non-petroleum based inks), Instructional Art Materials, Markerboard Markers, Mattresses, Scientific Products (eliminating Freon), Refrigeration and A/C Equipment, Synthetic and Biodegradable Lubricants, Chlorine-free Sanitary Paper Products (napkins, paper towels, bathroom tissue), Cleaner Fuels (propane, gasohol, natural gas, bio-diesel), Diesel Exhaust Fluid, Vehicle Fuel Conversion Kits, Disposal/Recycle Programs (mercury content, electronics, oil, antifreeze, pallets, tires, batteries, steel)

#### Recyclable

Commodity Packaging, Commodity Metal enclosures & parts, Plastics, Steel and Reinforced Concrete Pipe, Chain Link

Fencing, Electrical Wire, Treated Lumber, and Motor Oil – refined, HVAC & Refrigeration Equipment – Refrigerants, Toner Cartridges, Motor Oil, Antifreeze.

For more information regarding this report, please contact William Sam Byassee, deputy director of the Division of Purchase and Contract, at 919-807-4533 or [sam.byassee@doa.nc.gov](mailto:sam.byassee@doa.nc.gov).

## **K. Department of Transportation - Recycling and Solid Waste Management Report for Highway Construction and Maintenance Projects**

This report is a summary of the recycling and solid waste management efforts on highway construction and maintenance projects within the N.C. Department of Transportation for State Fiscal Year 2018 (July 1, 2017 - June 30, 2018) as required by G.S. 136-28.8(g) and G.S.130A-309.14(3). These statutes mandate that the NCDOT prepare an annual report on the amounts and types of recycled materials specified or used in construction and maintenance projects during the previous state fiscal year and review of bid procedures, respectively. The types of recycled materials incorporated into this report would routinely contribute to the consumer and industrial waste streams, compounding the problem of declining available space in landfills.

Efforts to use recycled and solid waste materials are in response to the requirements of G.S. 136- 28.8(b), which mandates the Department use recycled materials in highway projects. All applications of recycled materials are to be consistent with economic feasibility, applicable engineering, and environmental quality standards. In addition, the NCDOT continues to comply with Chapter 136 of the General Statutes to encourage the purchase or use of reusable, refillable, repairable, more durable and less toxic supplies and products.

### **1. Research**

NCDOT is continuously looking for new and innovative ways to reuse materials, reduce waste, recycle used products, and use products comprised of recycled content. This year, NCDOT became a partner state with the Recycled Materials Resource Center (RMRC). The RMRC is a research-based organization that investigates the best practices and safe use of materials in DOT projects. Through this partnership, NCDOT can propose outreach and research projects for the RMRC to develop. Additionally, NCDOT now has relationships with many other state DOTs and can share the successful products, technologies and processes that promote the reduction of waste from construction and maintenance activities with each other.

### **2. Bid Procedure Review**

The department continues to review bidding procedures and processes yearly, to encourage the purchase and use of recycled and reusable products and practices in construction and maintenance projects. The newest edition of the NCDOT Standard Specifications for Roads and Structures was released January 2018. Specification 104-13 encourages contractors to not only use recycled or solid waste materials in their projects, but also allows them the opportunity to initiate and develop the use of recycled



products and construction methods that promote sustainability. Furthermore, the contractor is required to report to the Value Management Office (VMO) any use of recycled materials by July 1 each year.

### 3. Data Collection

In SFY 2017, NCDOT introduced an online form for recycled data collection from both NCDOT offices as well as contractors. The process was beneficial for the Department as a whole. However, to continually improve the Resource Conservation Program and gather the most accurate data available, the VMO personnel met with employees from across the state. It was determined that much of the data on the reporting form could be collected from HiCAMS (Highway Construction And Materials System). HiCAMS is a database utilized during construction projects by Project Managers to aid in contract administration. The database tracks materials used and payments to contractors.

After meeting with the HiCAMS team and determining how the recycled materials could be tracked, a report was formed that can be pulled at any time throughout the year using various parameters of dates, specific Divisions, materials, etc. The HiCAMS information, however, is not conclusive, as maintenance project materials are not included. The online form was adjusted to collect only those materials, so as not to collect double information. The data given in this report was collected through HiCAMS reporting as well as through the online form.

**Table 29. North Carolina Department of Transportation  
Recycled Products and Solid Waste Use in Construction and Maintenance Projects  
Fiscal Year July 1, 2017 – June 30, 2018**

<b>Product Category and Description</b>	<b>Usage</b>	<b>Quantity</b>	<b>Unit of Measure</b>
<b>1-Asphalt:</b>			
Reclaimed Asphalt Pavement (RAP)	Asphalt Mix Additive	5,510,000*	Tons
Reclaimed Asphalt Shingles (RAS)	Asphalt Mix Additive	2,290,000*	Tons
<b>2-Organics:</b>			
Mulch	Wood	4,500	Cubic Yards
Mulch	Hydromulch	8,600	Bales
Compost Material	Soil Amendment	5,100	Cubic Yards
<b>3-Coal Combustion Products:</b>			
Fly Ash	Concrete Mix Additive/Fill	8,800*	Tons
<b>4-Concrete:</b>			
Recycled Concrete	ABC/Fill Material/Base Material	3,200	Tons
<b>5-Glass:</b>			
Glass Beads	Pavement Markings	6,800*	Tons
<b>6-Plastic:</b>			
Recycled Plastic Offset Blocks	Guardrail Offset Blocks	280,000*	Each
Recycled Plastic Pipe (All Types and Sizes)	Pipe	144,000*	Linear Feet
Plastic Jugs	Recycled Herbicide Containers	650	Each

Type III Barricades		34,300*	Linear Feet
<b>7-Scrap Tires:</b>			
Tire Sidewalls	Traffic Drum Ballast	58,900*	Each
<b>8-Misc. Materials:</b>			
Guardrail		184,000*	Tons
Wood Posts		15	Each
Signs		209,000	Square Feet
Steel Beams		91	Each
Signal Heads		50	Each
Silt Fence Posts		11,900	Each
Sheet Piles		5,500	Square Feet
Cable Guiderail		991,000	Linear Feet
Sign Posts		9,500	Each
Paint Totes		4	Tons
Recycled Metal Pipe		160	Tons
Scrap Metal		260	Tons

**APPENDIX**  
**Brownfields Agreements Finalized Between**  
**October 1, 2017 through September 30, 2018**

**56 FINALIZED BROWNFIELDS AGREEMENTS**

Site Name	City	County	Project No.	DENR Signs	Acres
Granite Mill	Haw River	Alamance	21043-17-001	9/25/2018	10.06
Asheville Tannery	Asheville	Buncombe	20017-16-011	7/19/2018	13
Swannanoa Mini Storage	Swannanoa	Buncombe	20040-16-011	8/28/2018	4.95
East West Capital	Asheville	Buncombe	18058-14-011	9/17/2018	1.44
French Broad River Academy	Asheville	Buncombe	18011-14-011	9/26/2018	3.15
Webster Poultry	Pittsboro	Chatham	21010-17-019	6/8/2018	20.375
Thomasville Plant L	Thomasville	Davidson	19002-15-029	9/21/2018	5.92
Hendrick Auto Body Shop	Durham	Durham	20089-16-032	4/6/2018	2.16
Nu-Tread II	Durham	Durham	19005-15-032	9/25/2018	0.54
North Point Police	Winston-Salem	Forsyth	19056-15-034	3/26/2018	1.64
WPDA a.k.a. Whitaker Park	Winston-Salem	Forsyth	15031-11-034	9/25/2018	215
Belmont Dyers	Belmont	Gaston	20094-16-035	12/11/2017	11.03
Trenton Cotton Mill	Gastonia	Gaston	21030-17-036	9/28/2018	6.83
Lin Pac STD	Greensboro	Guilford	17039-13-041	9/25/2018	6.69
Kinston Shirt Factory	Kinston	Lenoir	20013-16-054	9/26/2018	7.54
Simpson Oil	Franklin	Macon	20064-16-057	11/7/2017	0.67
Liberty fabrics	Jamesville	Martin	16037-12-59	8/6/2018	39.5
West Stonewall Street	Charlotte	Mecklenburg	19084-15-060	12/19/2017	9.48
East 7th Street	Charlotte	Mecklenburg	20074-16-060	12/21/2017	1.06
Morehead Street Redevelopment	Charlotte	Mecklenburg	20036-16-060	3/9/2018	2.27
Goodyear Addendum	Charlotte	Mecklenburg	17038-13-60	3/21/2018	
Camden Garden View	Charlotte	Mecklenburg	20015-16-060	4/6/2018	2.04
Carvana	Charlotte	Mecklenburg	21011-17-060	4/20/2018	1.959
Matthews-Morse Supply Company	Charlotte	Mecklenburg	21039-17-060	6/15/2018	1.652
Block 42	Charlotte	Mecklenburg	21024-17-060	7/11/2018	3.55
Little Rock Road	Charlotte	Mecklenburg	21052-15-060	7/13/2018	4.9
Harding Place Office Parcels	Charlotte	Mecklenburg	22013-18-060	8/31/2018	0.5

Site Name	City	County	Project No.	DENR Signs	Acres
1300 Tryon Street	Charlotte	Mecklenburg	21034-17-060	9/5/2018	0.34
Palmers Auto	Charlotte	Mecklenburg	21005-17-060	9/7/2018	0.754
Brightwalk	Charlotte	Mecklenburg	22014-18-060	9/10/2018	3.54
Charlotte Naval Ammo	Charlotte	Mecklenburg	22009-18-060	9/19/2018	17
Beacham Property	Charlotte	Mecklenburg	21033-17-060	9/20/2018	0.86
Fleming Labs (RFR)	Charlotte	Mecklenburg	16041-12-060	9/20/2018	1.5
North Graham Street (RFR)	Charlotte	Mecklenburg	19007-15-060	9/20/2018	4.47
Carolina Foundry	Charlotte	Mecklenburg	20054-16-060	9/21/2018	0.74
Norfolk Southern Intermodal Facility II	Charlotte	Mecklenburg	21036-17-060	9/25/2018	3
Radiator Specialty Tract E	Charlotte	Mecklenburg	21032-17-060	9/28/2018	10.02
Ideal Tool	Charlotte	Mecklenburg	21031-17-060	9/27/2018	0.52
General Steel Drum	Charlotte	Mecklenburg	19080-15-060	9/21/2018	5.8
Rocky Mount Downtown Event Center	Rocky Mount	Nash	20012-16-064	9/26/2018	7.92
Harris & Rogers Tobacco	Greenville	Pitt	20046-16-074	8/30/2018	2.01
Swaim Metals	High Point	Randolph	18064-14-076	9/27/2018	4.8
Maxton Feed Mill	Maxton	Robeson	21020-16-078	9/25/2018	351.34
Klumac Road II (RFR)	Salisbury	Rowan	20027-16-080	RFR	14
Pilot Center	Pilot Mountain	Surry	13008-09-086	7/9/2018	8
Spencer Mill	Mount Airy	Surry	190223-15-086	9/28/2018	9.48
Chemstreams, Inc.	Stallings	Union	21040-17-090	7/30/2018	2.9
Sutton Park (Cooper Tools)	Monroe	Union	18065-14-090	9/21/2018	84.79
Capital Blvd Self Storage	Raleigh	Wake	20059-16-092	11/27/2017	2.11
Ark-les Laboratories	Raleigh	Wake	20088-16-092	4/27/2018	5.68
Stone's Warehouse	Raleigh	Wake	20044-16-092	6/1/2018	2.02
S West Street	Raleigh	Wake	20081-16-092	9/21/2018	0.29
Peden Steel Redevelopment	Raleigh	Wake	20082-16-092	9/21/2018	18.59
Roanoke River Barge	Plymouth	Washington	19081-15-094	9/27/2018	24
Point five Goldsboro	Goldsboro	Wayne	19053-15-096	9/26/2018	1.27
Cooper Bussmann Facility	Goldsboro	Wayne	18060-14-096	9/28/2018	7.33
				Total	972.98

## Appendix A

### Sites with Dry-Cleaning Solvent Contamination by County and City and Sites Certified into the DSCA Program by County and City

(Certified Sites are bold, Site Status definitions follow Appendix A. NFA means No Further Action required.)

COUNTY / City	Site ID	Name and Address	Site Status
<b>ALAMANCE (14)</b>			
Burlington	DC10002	Workman Property, 1361 N Church St	
	<b>DC10003</b>	<b>A Cleaner World, 2781 S Church St</b>	<b>Assessment</b>
	<b>DC10004</b>	<b>RE Boone Cleaners, 306 N Main St</b>	<b>Assessment</b>
	<b>DC10006</b>	<b>McPherson Cleaners, 2469 S Church St</b>	<b>NFA</b>
	<b>DC10008</b>	<b>Norge Laundry &amp; Cleaning, 2102 W Webb Ave</b>	<b>Monitoring</b>
	<b>DC10009</b>	<b>Boston Cleaners, 2182 N Church St</b>	<b>Monitoring</b>
	<b>DC10010</b>	<b>Regal Cleaners, 1603 S Church St</b>	<b>NFA</b>
	<b>DC10011</b>	<b>Westbrook Cleaners, 1030 S Williamson Ave</b>	<b>NFA</b>
	DC10012	Boston Cleaners, 1904 W Webb Ave	
	<b>DC10013</b>	<b>One Hour Klean, 1785 W Webb Ave</b>	<b>Monitoring</b>
	DC10014	Fifth Street Cleaners, 232 W Fifth St	
	<b>DC10015</b>	<b>Professional Klean, 918 S Church St</b>	<b>Assessment</b>
	Graham	DC10001	Harden Cleaners, 218 W Harden St
<b>DC10005</b>		<b>Impressive Cleaners, 226 W Harden St</b>	<b>Monitoring</b>
<b>BERTIE (1)</b>			
Windsor	DC80001	Williford Cleaners, 108 Sterlingworth St	
<b>BRUNSWICK (2)</b>			
Calabash	<b>DC100002</b>	<b>Love Cleaners, Inc., 9956 Beach Dr</b>	<b>NFA</b>
Southport	<b>DC100001</b>	<b>Towngate Cleaners, 715 N Howe St</b>	<b>Closure</b>
<b>BUNCOMBE (10)</b>			
Asheville	<b>DC110001</b>	<b>Swannanoa Laundry, 22 Church St</b>	<b>Interim Action</b>
	<b>DC110004</b>	<b>Swannanoa Cleaners, 712 Merrimon Ave</b>	<b>Assessment</b>
	<b>DC110005</b>	<b>Nu-Way Cleaners, 171 Patton Ave</b>	<b>Assessment</b>
	<b>DC110006</b>	<b>Blue Ridge Cleaners, 1378 Hendersonville Rd</b>	<b>NFA</b>
	<b>DC110007</b>	<b>Swannanoa Cleaners, 1336 Patton Ave</b>	<b>NFA</b>
	<b>DC110008</b>	<b>Crisp One Hour Cleaners, 121 Biltmore Ave</b>	<b>Assessment</b>
	<b>DC110009</b>	<b>Hour Glass Cleaners, 85 Tunnel Rd</b>	<b>Monitoring</b>
	DC110010	Norge Laundry & Cleaning, 713 Merrimon Ave	
	<b>DC110011</b>	<b>Bon Ton Cleaners &amp; Laundry, 650 Haywood Rd</b>	<b>Assessment</b>
Weaverville	DC110002	Quorum Knitting, 115 Reems Creek Rd	
<b>BURKE (3)</b>			
Morganton	<b>DC120001</b>	<b>Ferree Cleaners, 406 S Sterling St</b>	<b>Assessment</b>
	<b>DC120002</b>	<b>Jordan's Cleaners, 302 College St</b>	<b>Monitoring</b>
	<b>DC120003</b>	<b>Superior Cleaners, 242 W Fleming Dr</b>	<b>Monitoring</b>
<b>CABARRUS (3)</b>			
Concord	<b>DC130001</b>	<b>Fuller Supply Company, 191 NW Crowell Dr</b>	<b>Interim Action</b>

## Appendix A

### Sites with Dry-Cleaning Solvent Contamination by County and City and Sites Certified into the DSCA Program by County and City

(Certified Sites are bold, Site Status definitions follow Appendix A. NFA means No Further Action required.)

COUNTY / City	Site ID	Name and Address	Site Status
Kannapolis	<b>DC130002</b>	<b>Caldwell Cleaners, 800 N Church St</b>	<b>Assessment</b>
	DC130003	Jaye's One-hour Cleaners, 1803 N Main St	
<b>CALDWELL (1)</b>			
Lenior	<b>DC140001</b>	<b>Jordan Cleaners, 220 Morganton Blvd</b>	<b>NFA</b>
<b>CARTERET (2)</b>			
Morehead City	<b>DC160001</b>	<b>Coastal Dry Cleaners, 3000 Arendell St</b>	<b>Closure</b>
	<b>DC160002</b>	<b>Sunshine Cleaners, 1612 Bridges St</b>	<b>NFA</b>
<b>CATAWBA (2)</b>			
Conover	<b>DC180001</b>	<b>Conover Cleaners, 430 Conover Blvd</b>	<b>Assessment</b>
Hickory	<b>DC180002</b>	<b>One Hour Cleaners, 1925 NE 12th Ave</b>	<b>Assessment</b>
<b>CHATHAM (1)</b>			
Chapel Hill	<b>DC190001</b>	<b>Cole Park Cleaners, 11552 A US Hwy 15 501 N</b>	<b>NFA</b>
<b>CLEVELAND (4)</b>			
Shelby	<b>DC230001</b>	<b>Folks Dry Cleaners, 1165 E Marion St</b>	<b>NFA</b>
	<b>DC230002</b>	<b>Folk's Cleaners, 200 W Marion St</b>	<b>Assessment</b>
	<b>DC230003</b>	<b>Bills One Hour Cleaners, 410 S Lafayette St</b>	<b>Assessment</b>
	<b>DC230004</b>	<b>One Hour Martinizing, 300 Marion St</b>	<b>Assessment</b>
<b>CRAVEN (1)</b>			
New Bern	<b>DC250001</b>	<b>Carriage House Cleaners, 422 Pollock St.</b>	<b>Assessment</b>
<b>CUMBERLAND (15)</b>			
Fayetteville	<b>DC260001</b>	<b>Mayflower Laundry &amp; Dry Cleaning, 512 W Russell St</b>	<b>NFA</b>
	<b>DC260002</b>	<b>Easy Wash Dry Cleaners, 5308 Bragg Blvd</b>	<b>Assessment</b>
	<b>DC260003</b>	<b>Smittys Cleaners, 3060 Owen Dr</b>	<b>Interim Action</b>
	<b>DC260004</b>	<b>Kore-o-mat Laundromat, 3311 Bragg Blvd</b>	<b>Assessment</b>
	<b>DC260005</b>	<b>Davis Cleaners, 1672 Owen Dr</b>	<b>NFA</b>
	<b>DC260006</b>	<b>One Hour Koretizing Cleaners, 4924 Raeford Rd</b>	<b>Monitoring</b>
	<b>DC260007</b>	<b>Parker Cleaners, 4950 Bragg Blvd</b>	<b>Assessment</b>
	<b>DC260008</b>	<b>Verne's Cleaners, 6341 Bragg Blvd</b>	<b>Closure</b>
	<b>DC260010</b>	<b>Highland Cleaners, 2609 Raeford Rd</b>	<b>Assessment</b>
	DC260012	Hamont Cleaners, 5228 Bragg Blvd	
	DC260013	A&H Cleaners, 4515 Bragg Blvd	
	<b>DC260014</b>	<b>Scotty Cleaners, 244 Robeson St</b>	<b>Closure</b>
	<b>DC260015</b>	<b>Glam-O-Rama, 5701 Yadkin Rd</b>	<b>Monitoring</b>
	<b>DC260016</b>	<b>Prestige Cleaners, 3120 Raeford Rd</b>	<b>Assessment</b>
Spring Lake	<b>DC260009</b>	<b>Crown Cleaners, 115 S Main St</b>	<b>Assessment</b>
<b>DARE (3)</b>			
Manteo	<b>DC280001</b>	<b>Ange Speed Wash, 118 US 64</b>	<b>Assessment</b>
	<b>DC280002</b>	<b>Outer Banks Cleaners, 414 US Hwy 64</b>	<b>Assessment</b>

## Appendix A

### Sites with Dry-Cleaning Solvent Contamination by County and City and Sites Certified into the DSCA Program by County and City

(Certified Sites are bold, Site Status definitions follow Appendix A. NFA means No Further Action required.)

COUNTY / City	Site ID	Name and Address	Site Status
Southern	<b>DC280003</b>	<b>Outer Banks Cleaners, Inc., 5593 N Croatan Hwy</b>	<b>Closure</b>
<b>DAVIDSON (3)</b>			
Lexington	<b>DC290001</b>	<b>Country Club Cleaners, 972 S Main St</b>	<b>Monitoring</b>
	DC290004	J & J Cleaners, 5901 Old US 52	
Thomasville	<b>DC290002</b>	<b>Young's Cleaners, 501 Randolph St</b>	<b>Assessment</b>
<b>DAVIE (2)</b>			
Advance	<b>DC300002</b>	<b>K&amp;R Cleaners, 5289 US 158 Hwy</b>	<b>NFA</b>
Mocksville	DC300001	Fallies Dry Cleaning, 899 S Main St	
<b>DURHAM (33)</b>			
Chapel Hill	<b>DC320016</b>	<b>Carolina Cleaners, 2214 Nelson Hwy</b>	<b>NFA</b>
Durham	<b>DC320001</b>	<b>One Hour Koretizing, 4404 N Roxboro St</b>	<b>Monitoring</b>
	DC320002	Plants Unlimited, 3535 Hillsborough Rd	
	<b>DC320003</b>	<b>Triangle Square Cleaners, 4871 Apex Hwy</b>	<b>Interim Action</b>
	DC320004	Eakes Cleaners, 827 W Morgan St	
	<b>DC320005</b>	<b>American Dry Cleaners, 4711 Hope Valley Rd</b>	<b>Closure</b>
	DC320006	American Drycleaners, 700 Mallard Ave	
	<b>DC320007</b>	<b>Model Laundry, 1001 Holloway St</b>	<b>Monitoring</b>
	<b>DC320008</b>	<b>W.P. Ballard, 639 Junction Rd</b>	<b>Interim Action</b>
	<b>DC320009</b>	<b>TNT Cleaners, 5314 N Roxboro Rd</b>	<b>Assessment</b>
	<b>DC320010</b>	<b>Weavers Cleaners, 1212 Fayetteville St</b>	<b>Interim Action</b>
	<b>DC320011</b>	<b>Scott and Roberts Dry Cleaners, 733 Foster St</b>	<b>Assessment</b>
	<b>DC320012</b>	<b>Shannon Dry Cleaning and Laundromat, 3710 Shannon Rd</b>	<b>NFA</b>
	<b>DC320013</b>	<b>One Hour Martinizing, 1103 West Club Blvd</b>	<b>Interim Action</b>
	<b>DC320014</b>	<b>Hollywood Dry Cleaners, 3823 Guess Rd</b>	<b>Assessment</b>
	<b>DC320015</b>	<b>Durham Dry Cleaners, 2526 B Erwin Rd</b>	<b>Closure</b>
	<b>DC320017</b>	<b>Rambo Cleaners, 4306 North Roxboro Rd</b>	<b>Interim Action</b>
	<b>DC320018</b>	<b>H &amp; S Cleaners, 105 W NC Highway 54, Suite 201</b>	<b>Remediation</b>
	<b>DC320019</b>	<b>New Method Laundry &amp; Dry Cleaners, 1201 W Chapel Hill St</b>	<b>Assessment</b>
	<b>DC320020</b>	<b>White Star Laundry and Cleaners, 637 Broad St</b>	<b>Closure</b>
	<b>DC320021</b>	<b>A Cleaner World #203, 5700 Fayetteville Rd</b>	<b>Monitoring</b>
	<b>DC320022</b>	<b>H &amp; S Cleaners, 4015 University Dr</b>	<b>Assessment</b>
	<b>DC320023</b>	<b>Regency Cleaners, 3912 University Dr</b>	<b>Monitoring</b>
	<b>DC320024</b>	<b>White Star Cleaners, 904 9<sup>th</sup> St</b>	<b>Assessment</b>
	<b>DC320026</b>	<b>Durham Dry Cleaners, 810 Peabody St</b>	<b>Assessment</b>
	<b>DC320027</b>	<b>Model Laundry &amp; Cleaners, 808 Washington St</b>	<b>Assessment</b>
	<b>DC320028</b>	<b>Model Cleaners &amp; Laundry, 1910 Chapel Hill Rd</b>	<b>Monitoring</b>

## Appendix A

### Sites with Dry-Cleaning Solvent Contamination by County and City and Sites Certified into the DSCA Program by County and City

(Certified Sites are bold, Site Status definitions follow Appendix A. NFA means No Further Action required.)

COUNTY / City	Site ID	Name and Address	Site Status
	<b>DC320029</b>	<b>One Hour Koretizing, 1016 Main St</b>	<b>Assessment</b>
	<b>DC320030</b>	<b>New Method Laundry &amp; Dry Clnrs, 400 Cleveland St</b>	<b>Assessment</b>
<b>DURHAM (33) continued</b>			
Durham	DC320031	Clean Rite Cleaners, 728 9 <sup>th</sup> St	
	DC320032	Dry Cleaner, 2104 Angier Ave	
	DC320033	Johnson Prevost Dry Cleaning, 1000 Main St	
	DC320034	Sunshine Cleaners, 3300 Guess Rd	
<b>EDGECOMBE (5)</b>			
Rocky Mount	<b>DC330002</b>	<b>Thorne's Dry Cleaners, 502 Rose St</b>	<b>Closure</b>
	<b>DC330003</b>	<b>Prestige Cleaners, 620 E Thomas St</b>	<b>Monitoring</b>
	<b>DC330006</b>	<b>Quality Laundry &amp; Cleaners, 242 Tarboro St</b>	<b>Assessment</b>
	DC330007	Rocky Mount Laundry and Dry Cleaners, 219 Washington St	
Tarboro	<b>DC330005</b>	<b>Deluxe Cleaners, 2223 Main St</b>	<b>Assessment</b>
<b>FORSYTH (29)</b>			
Kernersville	<b>DC340007</b>	<b>Camelot Cleaners, 820 S Main St</b>	<b>Monitoring</b>
	<b>DC340021</b>	<b>Modern Cleaners, 211 N Main St</b>	<b>Assessment</b>
	DC340022	Warren Dry Cleaners, 129 Church Ln	
	<b>DC340031</b>	<b>A Cleaner World #175, 611 N Main St</b>	<b>Closure</b>
Winston-Salem	<b>DC340002</b>	<b>Shores Cleaners, 692 Hanes Mall Blvd</b>	<b>NFA</b>
	DC340003	Rodem Cleaners, 1221 W Academy St	
	<b>DC340005</b>	<b>\$2.75 Cleaners, 1322 S Hawthorne Rd</b>	<b>Assessment</b>
	<b>DC340008</b>	<b>Hour Glass Cleaners, 5955 University Pky</b>	<b>Monitoring</b>
	<b>DC340009</b>	<b>Smith Dry Cleaners, 310 N Martin Luther King Jr Dr</b>	<b>Interim Action</b>
	<b>DC340011</b>	<b>Camelot Cleaners, 1218 Waughtown St</b>	<b>Assessment</b>
	<b>DC340012</b>	<b>A Cleaner World, 3251 Healy Dr</b>	<b>Closure</b>
	<b>DC340013</b>	<b>A Cleaner World #161, 101 S Peacehaven Rd</b>	<b>NFA</b>
	<b>DC340014</b>	<b>Camel City Cleaners, 2808 Reynolda Rd</b>	<b>Monitoring</b>
	<b>DC340015</b>	<b>Camel City Laundry, 501 E 3rd St</b>	<b>Monitoring</b>
	<b>DC340016</b>	<b>\$2.50 Krystal Cleaners, 357 Jonestown Rd</b>	<b>NFA</b>
	<b>DC340017</b>	<b>Trade Street Cleaners, 426 N Trade Street</b>	<b>Monitoring</b>
	<b>DC340018</b>	<b>U.S. \$2.09 Cleaners, 3915 Country Club Rd</b>	<b>Assessment</b>
	<b>DC340020</b>	<b>XL Cleaners, 3001 University Pky</b>	<b>Monitoring</b>
	<b>DC340024</b>	<b>Sunshine Cleaners, 5013 Country Club Rd</b>	<b>Monitoring</b>
	<b>DC340027</b>	<b>Davis-Frye Cleaners, 704 Waughtown St</b>	<b>Monitoring</b>
	<b>DC340028</b>	<b>One Hour Martinizing, 4332 Old Walkertown Rd</b>	<b>Interim Action</b>
	<b>DC340029</b>	<b>One Hour Martinizing, 4001 Country Club Rd</b>	<b>Assessment</b>
	<b>DC340032</b>	<b>Club Haven Cleaners, 5013 Country Club Rd</b>	<b>Monitoring</b>
	<b>DC340033</b>	<b>Jarrard's Self Service Laundry, 807 S Marshall St</b>	<b>Assessment</b>



## Appendix A

### Sites with Dry-Cleaning Solvent Contamination by County and City and Sites Certified into the DSCA Program by County and City

(Certified Sites are bold, Site Status definitions follow Appendix A. NFA means No Further Action required.)

COUNTY / City	Site ID	Name and Address	Site Status
	DC340034	Camel City Dry Cleaners, 285 S Stratford Rd	Assessment
	DC340035	\$2.50 Cleaners, 3604 Reynolda Rd	Closure
<b>FORSYTH (29) continued</b>			
Winston-Salem	DC340037	South Fork Cleaners, 3900 Country Club Blvd	Assessment
	DC340038	Bee Cleaners, 5395 Shattalon Dr	Assessment
	DC340039	NS Farrington & Co, 2355 Farrington Point Dr	Assessment
<b>GASTON (6)</b>			
Belmont	DC360001	Untz Drycleaners, 514 Woodlawn Ave	
	DC360005	Prestown Cleaners & Laundry, 91 McAdenville Rd	Interim Action
Gastonia	DC360002	Carsons Drycleaners, 401 N Chester St	
	DC360003	De-lux Cleaners, 2529 W Franklin Blvd	Assessment
	DC360004	Union Road Cleaners, 2210 Union Rd	NFA
	DC360006	One Hour Martinizing, 143 E Franklin Blvd	Monitoring
<b>GRANVILLE (1)</b>			
Oxford	DC390001	Oxford Dry Cleaners, 700 Hillsboro St	
<b>GUILFORD (49)</b>			
Greensboro	DC410001	Cleaner Image, 4711 Lawndale Dr	NFA
	DC410002	Cinderella Cleaners, 2043 Martin Luther King Jr Dr	Closure
	DC410003	U.S. \$1.75 Cleaners, 2900 Randleman Rd	NFA
	DC410004	Columbia Laundry Corp, 2507 Battleground Ave	
	DC410007	Master Kleen, 5324 Liberty Rd	NFA
	DC410009	Everhart Dry Cleaners, 1000 Summit Ave	Interim Action
	DC410010	Glam-o-rama, 719 E Market St	
	DC410011	O Henry Cleaners, 3210 Summit Ave	
	DC410014	Master Kleen Cleaners, 3402 High Point Rd	Monitoring
	DC410015	Quality Cleaners, 4117 Spring Garden St	Assessment
	DC410017	Premier Cleaners, 513 Summit Ave	Monitoring
	DC410018	Dry Clean America, 403 W Meadowview Rd	Assessment
	DC410019	Burnetts Cleaner and Laundry, 1932 E Market St	Monitoring
	DC410022	Fordhams Cleaners, 1900 Spring Garden St	Assessment
	DC410023	A Cleaner City, 2804 Battleground Ave	Assessment
	DC410024	A Cleaner World #162, 4506 High Point Rd	Monitoring
	DC410025	Cleaner, 611 S Eugene St	
	DC410026	A Cleaner World #168, 1949 Battleground Ave	Assessment
	DC410028	Columbia Laundry, 920 E Bessemer Ave	NFA
	DC410029	Presto Cleaners, 4625 High Point Rd	Closure
	DC410033	A Cleaner World #182, 531 College Rd	Assessment
	DC410034	Village Laundry, 707 College Rd	Assessment
	DC410035	The Cleaners, 829 W Lee St	Assessment

## Appendix A

### Sites with Dry-Cleaning Solvent Contamination by County and City and Sites Certified into the DSCA Program by County and City

(Certified Sites are bold, Site Status definitions follow Appendix A. NFA means No Further Action required.)

COUNTY / City	Site ID	Name and Address	Site Status
	<b>DC410038</b>	<b>Phoenix Supply Company, 2701 Branchwood Dr</b>	<b>Monitoring</b>
	DC410039	One Hour Martinizing, 2519 High Point Rd	
<b>GUILFORD (49) continued</b>			
	<b>DC410040</b>	<b>Yong's Cleaners, 1901 Westridge Rd</b>	<b>NFA</b>
	<b>DC410041</b>	<b>New Era Cleaners, 2840 Randleman Rd</b>	<b>Assessment</b>
	<b>DC410042</b>	<b>Model Laundry of Greensboro, 919 Warren St</b>	<b>Closure</b>
	<b>DC410044</b>	<b>Blue Bird Cleaners, 3134 Kathleen Ave</b>	<b>Assessment</b>
	<b>DC410045</b>	<b>Crystal Cleaners, 2943 Battleground Ave</b>	<b>On Hold</b>
	<b>DC410046</b>	<b>A Cleaner World #184, 2282 Golden Gate Dr</b>	<b>Monitoring</b>
	<b>DC410047</b>	<b>Odorless Cleaners, 205 Lewis St</b>	<b>Assessment</b>
	<b>DC410049</b>	<b>Lucas Cleaners, 803 Glenwood Ave</b>	<b>Assessment</b>
	<b>DC410051</b>	<b>Tops Cleaners, 2702 Battleground Ave</b>	<b>Assessment</b>
	<b>DC410052</b>	<b>Wades Dry Cleaning, 607 Elm St</b>	<b>Assessment</b>
	<b>DC410054</b>	<b>Prestige Dry Cleaners &amp; Laundry, 3204 Randleman Rd</b>	<b>Assessment</b>
High Point	<b>DC410005</b>	<b>Dutch Cleaners, 800 S Main St</b>	<b>Assessment</b>
	<b>DC410006</b>	<b>Eastgate Cleaners, 101 Greensboro Rd</b>	<b>Assessment</b>
	<b>DC410013</b>	<b>Banner Laundry, 2117 N Main St</b>	<b>Assessment</b>
	DC410016	Pro Clean, 2406 N Main St	
	<b>DC410021</b>	<b>Gingiss Formal Wear, 906 N Main St</b>	<b>NFA</b>
	<b>DC410030</b>	<b>\$2.50 Cleaners, 1310 N Centennial St</b>	<b>Assessment</b>
	<b>DC410031</b>	<b>A Cleaner World #102, 2517 S Main St</b>	<b>Assessment</b>
	<b>DC410043</b>	<b>High Point Cleaners &amp; Hatters, 206 E Kivett Dr</b>	<b>Assessment</b>
	<b>DC410050</b>	<b>Star Cleaners, 723 Main St</b>	<b>Assessment</b>
	<b>DC410053</b>	<b>Tinsley's Cleaners, 3811 Tinsley Dr</b>	<b>Assessment</b>
Jamestown	<b>DC410008</b>	<b>A Cleaner World, 102 W Main St</b>	<b>Monitoring</b>
	<b>DC410048</b>	<b>\$2.75 Crystal Cleaners, 5011 MacKay Rd</b>	<b>Assessment</b>
Stokesdale	<b>DC410032</b>	<b>Stokesdale Cleaners, 8604 Ellisboro Rd</b>	<b>Assessment</b>
<b>HALIFAX (1)</b>			
Roanoke Rapids	<b>DC420001</b>	<b>Oakland Cleaners, 1190 Julian R. Allsbrook Hwy</b>	<b>Assessment</b>
<b>HAYWOOD (1)</b>			
Waynesville	<b>DC440001</b>	<b>Central Cleaners, 44 Church St</b>	<b>Assessment</b>
<b>HENDERSON (2)</b>			
Hendersonville	<b>DC450001</b>	<b>Blue Ridge Cleaners, 503 E Seventh Ave</b>	<b>NFA</b>
	<b>DC450002</b>	<b>Carolina Cleaners, 120 N Barnwell St</b>	<b>Monitoring</b>
<b>HOKE (1)</b>			
Raeford	<b>DC470001</b>	<b>Smitty's Cleaners, 214 N Main St</b>	<b>Closure</b>
<b>IREDELL (6)</b>			
Statesville	<b>DC490002</b>	<b>Johnson Cleaners, Inc., 1563 E Broad St</b>	<b>NFA</b>

## Appendix A

### Sites with Dry-Cleaning Solvent Contamination by County and City and Sites Certified into the DSCA Program by County and City

(Certified Sites are bold, Site Status definitions follow Appendix A. NFA means No Further Action required.)

COUNTY / City	Site ID	Name and Address	Site Status
	<b>DC490003</b>	<b>Brookdale Cleaners, 975 Davie Ave</b>	<b>Assessment</b>
	<b>DC490007</b>	<b>Iredell Laundry, 213 Tradd St</b>	<b>Assessment</b>
<b>IREDELL (6) continued</b>			
Statesville	DC490008	Sloan's Cleaners, 109 Water St	
	DC490009	Smith's Cleaners, 225 Gordon Ave	
Troutman	<b>DC490004</b>	<b>Campbell's Cleaners, 171 Wagner St</b>	<b>NFA</b>
<b>JOHNSTON (2)</b>			
Clayton	<b>DC510003</b>	<b>Clayton Village Cleaners, 10183 US Hwy 70 W</b>	<b>Assessment</b>
Smithfield	<b>DC510002</b>	<b>Glam-O-Rama Cleaners, 716 E Market St</b>	<b>Closure</b>
<b>LEE (2)</b>			
Sanford	<b>DC530001</b>	<b>Dryclean Express, 1117 Spring Ln</b>	<b>Monitoring</b>
	DC530002	Twin City Cleaners, 102 E Trade St	
<b>LENOIR (2)</b>			
Kinston	<b>DC540001</b>	<b>Vicks Cleaners, 2405 N Heritage St</b>	<b>Assessment</b>
La Grange	<b>DC540002</b>	<b>The Cleaners, 603 E Washington St</b>	<b>Monitoring</b>
<b>LINCOLN (3)</b>			
Denver	<b>DC550003</b>	<b>Lowe's Cleaners, 3866 Hwy 16 North</b>	<b>Interim Action</b>
	DC550004	US \$2.50 Cleaners, 7558 NC 73 Hwy	
Lincolnton	<b>DC550002</b>	<b>Lincoln Laundry and Dry Cleaners, 1220 E Main St</b>	<b>Interim Action</b>
<b>MCDOWELL (1)</b>			
Old Fort	<b>DC560001</b>	<b>Nichols Laundry and Dry Cleaning, 91 Catawba Ave</b>	<b>Monitoring</b>
<b>MARTIN (2)</b>			
Robersonville	<b>DC590001</b>	<b>Williford Cleaners, 203 E Academy St</b>	<b>Closure</b>
Williamston	DC590002	Town & Country Cleaners, 617 Washington St	
<b>MECKLENBURG (89)</b>			
Charlotte	<b>DC600001</b>	<b>A Cleaner, 5333 Monroe Rd</b>	<b>Monitoring</b>
	<b>DC600002</b>	<b>American Dry Cleaning Co., 309 E Morehead St</b>	<b>NFA</b>
	<b>DC600004</b>	<b>Minute Man Cleaners, 3042 Eastway Dr</b>	<b>Monitoring</b>
	<b>DC600005</b>	<b>Mitchells Formal Wear Warehouse, 115 Scaleybark Rd</b>	<b>Closure</b>
	DC600006	Peoples Cleaners, 1930 Beatties Ford Rd	
	<b>DC600007</b>	<b>Quail Dry Cleaners, 8538 Park Rd</b>	<b>NFA</b>
	<b>DC600008</b>	<b>Sno-white Cleaners and Launderers, 4400 Sharon Rd</b>	<b>Closure</b>
	<b>DC600009</b>	<b>Springfresh Cleaner, 9800 Monroe Rd</b>	<b>Assessment</b>
	<b>DC600010</b>	<b>Boggs And Company, 3931 Glenwood Dr</b>	<b>Remediation</b>
	<b>DC600011</b>	<b>Sno-white Cleaners, 7629 Pineville-Matthews Rd</b>	<b>NFA</b>
	<b>DC600012</b>	<b>Domestic Laundry - CAMDUS, 801 S McDowell St</b>	<b>Closure</b>
	<b>DC600013</b>	<b>Cunningham Cleaners, 104 S Sharon Amity Rd</b>	<b>Assessment</b>
	<b>DC600014</b>	<b>One Price Drycleaning, 816 E Arrowood Rd</b>	<b>NFA</b>

## Appendix A

### Sites with Dry-Cleaning Solvent Contamination by County and City and Sites Certified into the DSCA Program by County and City

(Certified Sites are bold, Site Status definitions follow Appendix A. NFA means No Further Action required.)

COUNTY / City	Site ID	Name and Address	Site Status
	DC600015	Carriage Fine Dry Cleaning, 8020 Providence Rd	NFA
	DC600016	60 Minute Cleaners, 9100 S Tryon St	Assessment
<b>MECKLENBURG (89) <i>continued</i></b>			
Charlotte	DC600017	Gateway Village Development, 700 W Trade St	
	DC600018	Dynasty Cleaners and Laundry, 3145 N Sharon Amity Rd	
	<b>DC600019</b>	<b>Cunningham Cleaners, 2901 N Davidson St</b>	<b>Interim Action</b>
	DC600020	Midtown Square One Hour Valet Dry Cleaners, 401 S Independence Blvd	
	<b>DC600022</b>	<b>Rainbow Cleaners, 8500 Pineville-Matthews Rd</b>	<b>Assessment</b>
	<b>DC600023</b>	<b>Prestown Laundry and Cleaners, 6214 Idlewild Rd</b>	<b>On Hold</b>
	<b>DC600024</b>	<b>60 Minute Cleaners, 4447 The Plaza</b>	<b>Assessment</b>
	<b>DC600026</b>	<b>Sno-white Cleaners, 901 E 4th St</b>	<b>Monitoring</b>
	DC600027	Charlie Browns Dry Cleaners, 3701 Freedom Dr	
	<b>DC600028</b>	<b>Sharon Cleaners, 4724 Sharon Rd</b>	<b>Monitoring</b>
	<b>DC600029</b>	<b>Abra Costumes, 1611 Central Ave</b>	<b>Assessment</b>
	<b>DC600030</b>	<b>Village Cleaners, 7221 Albemarle Rd</b>	<b>NFA</b>
	<b>DC600031</b>	<b>Sno-white Cleaners, 5669 Farm Pond Ln</b>	<b>Monitoring</b>
	<b>DC600032</b>	<b>Eastway Quick Clean Service, 3052 Eastway Dr</b>	<b>NFA</b>
	<b>DC600033</b>	<b>Jones Dry Cleaning, 1601 E 4th St</b>	<b>Assessment</b>
	<b>DC600035</b>	<b>Ivory Cleaners, 2511 Westerly Hills Dr</b>	<b>Assessment</b>
	<b>DC600036</b>	<b>Faulk Cleaners, 2615 Westerly Hills Dr</b>	<b>Interim Action</b>
	<b>DC600037</b>	<b>Dryclean Carolinas, 2508 South Blvd</b>	<b>Monitoring</b>
	<b>DC600039</b>	<b>Providence Cleaners, 631 S Sharon Amity Rd</b>	<b>Monitoring</b>
	<b>DC600040</b>	<b>People's Dry Cleaners, 2133 Beatties Ford Rd</b>	<b>Closure</b>
	<b>DC600041</b>	<b>Holiday Cleaners, 2241 Beatties Ford Rd</b>	<b>Assessment</b>
	<b>DC600042</b>	<b>Holiday Cleaners, 3221 Monroe Rd</b>	<b>Monitoring</b>
	<b>DC600043</b>	<b>Douglas Furrier and Cleaners, 1200 Charlottetown Ave</b>	<b>Closure</b>
	<b>DC600044</b>	<b>Gay Laundry and Cleaners, 1101 N Brevard St</b>	<b>NFA</b>
	<b>DC600045</b>	<b>Carillon Building, 227 W Trade St</b>	<b>Assessment</b>
	DC600046	Arrow Laundry & Cleaners, 4735 Monroe Rd	
	<b>DC600048</b>	<b>Dan Meigs Cleaners, 1101 Central Ave</b>	<b>NFA</b>
	<b>DC600049</b>	<b>Starmount Cleaners, 6215 South Blvd</b>	<b>Interim Action</b>
	<b>DC600050</b>	<b>Plaza Cleaners, 9002 JM Keynes Dr</b>	<b>NFA</b>
	<b>DC600052</b>	<b>JFR Cleaners, 9710 Monroe Rd</b>	<b>Assessment</b>
	<b>DC600053</b>	<b>Prosperity Cleaners, 3020 Prosperity Church Rd</b>	<b>Interim Action</b>
	<b>DC600056</b>	<b>Zenith Cleaners, 2301 South Blvd</b>	<b>Monitoring</b>
	<b>DC600057</b>	<b>Myers Park Cleaners, 1027 Providence Rd</b>	<b>Assessment</b>
	<b>DC600058</b>	<b>Seneca Dry Cleaning, 5020 South Blvd</b>	<b>Assessment</b>

## Appendix A

### Sites with Dry-Cleaning Solvent Contamination by County and City and Sites Certified into the DSCA Program by County and City

(Certified Sites are bold, Site Status definitions follow Appendix A. NFA means No Further Action required.)

COUNTY / City	Site ID	Name and Address	Site Status
	<b>DC600059</b>	<b>Coachman Cleaners, 4001 Park Rd</b>	<b>Monitoring</b>
	DC600060	Arrow Laundry & Cleaners, 1933 E 7th St	
<b>MECKLENBURG (89) <i>continued</i></b>			
Charlotte	<b>DC600061</b>	<b>Derita Drycleaners &amp; Laundry, 2414 Sugar Creek Rd</b>	<b>NFA</b>
	<b>DC600063</b>	<b>King's Cleaner, 632 W Sugar Creek Rd</b>	<b>Closure</b>
	<b>DC600064</b>	<b>New Image Cleaners, 5655 E N Tryon St</b>	<b>Assessment</b>
	DC600065	Tryon Mall Cleaning Center, 451 E Sugar Creek Rd	
	<b>DC600066</b>	<b>Hickory Square Cleaners, 5724 E WT Harris Blvd</b>	<b>On Hold</b>
	<b>DC600067</b>	<b>Blue Band 1 Hour Cleaners, 2216 Statesville Ave</b>	<b>Monitoring</b>
	<b>DC600068</b>	<b>Swan Cleaners, 7201 E Independence Blvd</b>	<b>Monitoring</b>
	<b>DC600069</b>	<b>Coleman Dry Cleaners, 2557 West Blvd</b>	<b>Assessment</b>
	DC600071	Clean Scene Laundry, 6407 South Blvd	
	<b>DC600072</b>	<b>TC Cleaners, 5109 South Blvd</b>	<b>Assessment</b>
	DC600073	R & R Cleaners, 3603 S Tryon St	
	DC600074	Childress Dry Cleaning, 9101 Monroe Rd	
	<b>DC600075</b>	<b>A Cleaner World, 1650 Pacific St</b>	<b>Assessment</b>
	<b>DC600076</b>	<b>Regal Cleaners, 7143 B South Blvd</b>	<b>Assessment</b>
	<b>DC600077</b>	<b>McCorkles Cleaners, 1437 South Blvd</b>	<b>Assessment</b>
	DC600078	Harts Cleaners, 2040 N Graham St	
	<b>DC600079</b>	<b>American Dry Cleaners</b>	<b>Monitoring</b>
	<b>DC600080</b>	<b>Carriage Fine Dry Cleaning, 1338 Cross Beam Dr</b>	<b>Assessment</b>
	<b>DC600081</b>	<b>Alpine Cleaners, 9205 Baybrook Dr</b>	<b>Remediation</b>
	<b>DC600082</b>	<b>A Cleaner World, 4701 South Blvd</b>	<b>Closure</b>
	<b>DC600083</b>	<b>Holiday Cleaners, 8920 Nations Ford Rd</b>	<b>Assessment</b>
	<b>DC600085</b>	<b>Sno White Launderers, 3712 E Independence Blvd</b>	<b>NFA</b>
	<b>DC600086</b>	<b>Four Seasons Cleaners, 4314 The Plaza</b>	<b>Interim Action</b>
	<b>DC600087</b>	<b>One Price Dry Cleaning, 1636 Sardis Rd N</b>	<b>NFA</b>
	<b>DC600088</b>	<b>Dutch Cleaners &amp; Laundry, 4435 The Plaza</b>	<b>Assessment</b>
	<b>DC600089</b>	<b>One Hour Martinizing, 1941 7<sup>th</sup> Ave</b>	<b>Assessment</b>
	<b>DC600090</b>	<b>Press Club Cleaners, 3305 South Blvd</b>	<b>Assessment</b>
	<b>DC600091</b>	<b>60 Minute Cleaners, 6315 South Blvd</b>	<b>Assessment</b>
	<b>DC600093</b>	<b>Wash Zone Coin Laundry, 1622 Trade St</b>	<b>Assessment</b>
	<b>DC600094</b>	<b>Countryside Cleaners, 5516 Independence Blvd</b>	<b>Interim Action</b>
	<b>DC600096</b>	<b>April Showers Dry Cleaners, 5616 Farm Pond Ln</b>	<b>Assessment</b>
	<b>DC600098</b>	<b>Cambridge Cleaners, 8006 Cambridge Dr</b>	<b>Assessment</b>
Huntersville	<b>DC600095</b>	<b>Family Cleaners, 102 Statesville Rd</b>	<b>Assessment</b>
Matthews	<b>DC600003</b>	<b>Crossroads Dry Clnrs, 3607 Matthews-Mint Hill Rd</b>	<b>Assessment</b>
	<b>DC600025</b>	<b>Ho Cleaners, 3116 Weddington Rd</b>	<b>NFA</b>
	<b>DC600034</b>	<b>Ho Cleaners, 10420 E Independence Blvd</b>	<b>NFA</b>

## Appendix A

### Sites with Dry-Cleaning Solvent Contamination by County and City and Sites Certified into the DSCA Program by County and City

(Certified Sites are bold, Site Status definitions follow Appendix A. NFA means No Further Action required.)

COUNTY / City	Site ID	Name and Address	Site Status
Pineville	DC600097	Preslar Dry Cleaning, 110 Matthews Station St	Assessment
	DC600021	Hearts Dry Cleaners, 9101 Pineville-Matthews Rd	NFA
<b>MOORE (6)</b>			
Aberdeen	DC630002	Carters Laundry and Cleaning, 1389 N Sandhills Blvd	Assessment
	DC630004	Soapy Bubbles, 1906 Poplar St	NFA
Pinehurst	DC630001	Pinehurst Hotel Cleaners, 270 Mccaskill Rd	Monitoring
Southern Pines	DC630003	Carters Laundry and Cleaning, 155 W New York Ave	Monitoring
	DC630005	Dry Clean Express, 1930 N Poplar St	NFA
	DC630006	Valet Cleaners, 205 Morganton Rd	Monitoring
<b>NASH (8)</b>			
Rocky Mount	DC640001	Clean Clean Dry Cleaners, 120 Winstead Ave	
	DC640002	Clean Clean Dry Cleaners, US Hwy 301	
	DC640003	One Hour Koretizing Cleaners, 129 S Church St	Assessment
	DC640004	Clean Clean Dry Cleaners, 2408 Sunset Ave	Closure
	DC640005	VIP Cleaners, 3468 Sunset Ave	Assessment
	DC640006	One Hour Koretizing, 1691 Northern Blvd	Assessment
	DC640007	Bishops Laundry, 301 Church St	Assessment
	DC640008	One Hour Koretizing, 202 Falls Rd	Assessment
<b>NEW HANOVER (16)</b>			
Wilmington	DC650001	Modern Dry Cleaners and Laundry, 1104 Fordham Rd	Closure
	DC650002	Coastal Dry Cleaners, 4414 Shipyard Blvd	Closure
	DC650003	Coastal Dry Cleaners and Coin Laundry, 4701 Oleander Dr	NFA
	DC650004	Coastal Dry Cleaners, 2629 Carolina Beach Rd	Assessment
	DC650005	Williams Cleaners, 6845 Market St	NFA
	DC650006	Williams Fabricare Inc, 5521 Carolina Beach Rd	NFA
	DC650007	Coastal Dry Cleaners - Ogden Plaza, 6840 Market St	NFA
	DC650008	Kings Laundry, 4615 Market St	Closure
	DC650009	Coastal Cleaners, 7 S Kerr Ave	NFA
	DC650010	Modern Laundry & Dry Cleaners, 118 S 17th St	Assessment
	DC650011	\$2.50 Cleaners at University Square, 810 S College Rd	NFA
	DC650012	Three Dollar Crystal Cleaners, 7336 Market St	Closure
	DC650013	Winter Park Dry Cleaners, 1437 S College Rd	Closure
	DC650014	Williams Cleaners, 1402 S College Rd	Assessment
	DC650015	Carter Coin Laundry & Cleaners, 1018 3 <sup>rd</sup> St	
	DC650016	Modern Laundry & Dry Cleaners, 3607 Oleander Dr	Assessment
<b>ONSLOW (12)</b>			
Jacksonville	DC670001	Abc One Hour Cleaners, 2127 Lejeune Blvd	

## Appendix A

### Sites with Dry-Cleaning Solvent Contamination by County and City and Sites Certified into the DSCA Program by County and City

(Certified Sites are bold, Site Status definitions follow Appendix A. NFA means No Further Action required.)

COUNTY / City	Site ID	Name and Address	Site Status
	<b>DC670002</b>	<b>Southern Cleaners and Laundry, 820 Court St</b>	<b>Interim Action</b>
	<b>DC670004</b>	<b>Coastal Dry Cleaners, 1170 Henderson Dr</b>	<b>NFA</b>
<b>ONSLow (12) continued</b>			
Jacksonville	<b>DC670006</b>	<b>A1 Cleaners, 327 Henderson Dr</b>	<b>Assessment</b>
	<b>DC670007</b>	<b>Quality Cleaners and Laundry, 701 New Bridge St</b>	<b>NFA</b>
	<b>DC670008</b>	<b>Southern Cleaners, 237 A New River Dr</b>	<b>Assessment</b>
	<b>DC670009</b>	<b>Southern Cleaners and Laundry, 415 Chaney Ave</b>	<b>Interim Action</b>
	<b>DC670010</b>	<b>Quality Cleaners and Laundry, 955 Lejeune Blvd</b>	<b>Assessment</b>
	<b>DC670011</b>	<b>Coastal Cleaners, 345 Western Blvd</b>	<b>Assessment</b>
	<b>DC670012</b>	<b>Coastal Garment Care, 2155 LeJeune Blvd</b>	<b>Assessment</b>
Midway Park	<b>DC670005</b>	<b>Village Cleaners, 175 Freedom Way</b>	<b>Monitoring</b>
Swansboro	<b>DC670003</b>	<b>Coastal Dry Cleaners, 628 W Corbett Ave</b>	<b>Monitoring</b>
<b>ORANGE (14)</b>			
Carrboro	<b>DC680007</b>	<b>Hangers Cleaners, 127 Fidelity St</b>	<b>Interim Action</b>
	<b>DC680008</b>	<b>Webster's Cleaners, 302 E Main St</b>	<b>Closure</b>
	<b>DC680009</b>	<b>MEM One Hour Martinizing, 408 W Weaver St</b>	<b>Interim Action</b>
	<b>DC680012</b>	<b>Village Laundry &amp; Cleaners, 106 S Greensboro St</b>	<b>Monitoring</b>
Chapel Hill	<b>DC680001</b>	<b>KSP Cleaners, 1490 Fordham Blvd</b>	<b>Interim Action</b>
	<b>DC680002</b>	<b>American Dry Cleaners, 201 S Estes Dr</b>	<b>Assessment</b>
	<b>DC680003</b>	<b>Deluxe Cleaners, 227 S Elliott Rd</b>	<b>NFA</b>
	<b>DC680005</b>	<b>Midtown Shops, 750 Martin Luther King Jr Blvd</b>	<b>Interim Action</b>
	<b>DC680006</b>	<b>One Hour Koretizing Cleaners, 301 W Franklin St</b>	<b>Monitoring</b>
	<b>DC680010</b>	<b>Chapel Hill Cleaners, 422 W Franklin St</b>	<b>On Hold</b>
	<b>DC680013</b>	<b>Village Plaza Dry Cleaners, 115 E Elliot Rd</b>	<b>Assessment</b>
	DC680015	Carolina Cleaners, 400 W Franklin St	
	DC680016	Carolina Cleaners, 406 W Franklin St	
Hillsborough	<b>DC680014</b>	<b>Webster's Cleaners, Inc., 114 US Hwy 70</b>	<b>Monitoring</b>
<b>PASQUOTANK (1)</b>			
Elizabeth City	<b>DC700001</b>	<b>Southgate Koretizing, 1409 W Ehringhaus St</b>	<b>Monitoring</b>
<b>PENDER (1)</b>			
Hampstead	<b>DC710001</b>	<b>Hampstead Village Dry Cleaners, 102 Hampstead Village</b>	<b>Assessment</b>
<b>PITT (12)</b>			
Ayden	<b>DC740002</b>	<b>Ayden Plaza, 144 Third St</b>	<b>NFA</b>
Greenville	DC740001	Koretizing Cleaners, 2105 Charles St	
	<b>DC740004</b>	<b>Bowen Cleaners, 2480 Stantonsburg Rd</b>	<b>Monitoring</b>
	<b>DC740005</b>	<b>Bowen Cleaners, 3114 S Evans St</b>	<b>Monitoring</b>
	DC740006	Rabo Cleaners, 701 Hooker Rd	
	<b>DC740007</b>	<b>One Hour Martinizing, 111 E 10th St</b>	<b>Assessment</b>

## Appendix A

### Sites with Dry-Cleaning Solvent Contamination by County and City and Sites Certified into the DSCA Program by County and City

(Certified Sites are bold, Site Status definitions follow Appendix A. NFA means No Further Action required.)

COUNTY / City	Site ID	Name and Address	Site Status
	<b>DC740008</b>	<b>Stadium Cleaners, 205 E Tenth St</b>	<b>Monitoring</b>
	<b>DC740009</b>	<b>Cleaner Look Garment Care, 622 SE Greenville Blvd</b>	<b>Monitoring</b>
<b>PITT (12) continued</b>			
Greenville	<b>DC740010</b>	<b>Scotts Cleaners, 111 W 10<sup>th</sup> St</b>	<b>Monitoring</b>
	<b>DC740011</b>	<b>Scotts Cleaners, 1699 Farmville Blvd</b>	<b>Assessment</b>
	<b>DC740012</b>	<b>Bowen Cleaners, 3400 S Memorial Dr</b>	<b>Assessment</b>
	<b>DC740014</b>	<b>Fabric Care Center, 2512 Memorial Dr</b>	<b>Assessment</b>
<b>POLK (1)</b>			
Tryon	<b>DC750001</b>	<b>Brocks Cleaners, 46 Maple St</b>	<b>Monitoring</b>
<b>RANDOLPH (1)</b>			
Asheboro	<b>DC760001</b>	<b>Kizer's Automatic Self Service, 133 Taft Ave</b>	<b>Assessment</b>
<b>RICHMOND (1)</b>			
Rockingham	<b>DC770001</b>	<b>L&amp;L One Hour Cleaners, 1305 E. Broad St</b>	<b>Assessment</b>
<b>ROBESON (1)</b>			
Fairmont	DC780001	Stevens Dry Cleaners, 117 Center St	
<b>ROCKINGHAM (3)</b>			
Reidsville	<b>DC790001</b>	<b>Hicks Poly Clean Center Self Service Laundry, 812 S Scales St</b>	<b>Monitoring</b>
	<b>DC790002</b>	<b>Ace One Hour Cleaners, 1601 S Scales St</b>	<b>Monitoring</b>
	<b>DC790003</b>	<b>Complete Dry Cleaners, 1537 Freeway Dr</b>	<b>Assessment</b>
<b>ROWAN (7)</b>			
Salisbury	<b>DC800002</b>	<b>Avalon Cleaners, 124 Avalon Dr</b>	<b>Interim Action</b>
	<b>DC800003</b>	<b>WMS Cleaners, 712 W Jake Alexander Blvd</b>	<b>NFA</b>
	<b>DC800005</b>	<b>M&amp;S Cleaners, 1729 W Innes St</b>	<b>Monitoring</b>
	<b>DC800006</b>	<b>Highlander Center Laundry, 2000 Statesville Blvd</b>	<b>Closure</b>
	<b>DC800008</b>	<b>Vogue Cleaners, 106 N Long St</b>	<b>Assessment</b>
	DC800009	Cress Residence, 8207 Old Concord Rd	
Spencer	<b>DC800001</b>	<b>Shuping Cleaners, 21 Park Plaza</b>	<b>Assessment</b>
<b>RUTHERFORD (1)</b>			
Forest City	<b>DC810001</b>	<b>Forest Dale Cleaners, 139 Depot St</b>	<b>Assessment</b>
<b>SAMPSON (1)</b>			
Clinton	<b>DC820001</b>	<b>Acme Cleaners, 209 Beaman St</b>	<b>Monitoring</b>
<b>SCOTLAND (2)</b>			
Laurinburg	<b>DC830001</b>	<b>One Hour Cleaners, 1514 S Main St</b>	<b>Monitoring</b>
	<b>DC830002</b>	<b>Village Cleaners, 1691 S Main St</b>	<b>Assessment</b>
<b>STANLY (2)</b>			
Albemarle	<b>DC840001</b>	<b>Dry Clean Express, 636 E Highway 24/27 Byp</b>	<b>NFA</b>
Norwood	<b>DC840002</b>	<b>Garment Care Center, 560 Fork Rd</b>	<b>NFA</b>
<b>STOKES (1)</b>			



## Appendix A

### Sites with Dry-Cleaning Solvent Contamination by County and City and Sites Certified into the DSCA Program by County and City

(Certified Sites are bold, Site Status definitions follow Appendix A. NFA means No Further Action required.)

COUNTY / City	Site ID	Name and Address	Site Status
Walnut Cove	DC850001	Klean Rite Cleaners, 318 N Main St	NFA
<b>SURRY (4)</b>			
Elkin	DC860002	White Swan Rentals, 204 E Market St	
	DC860003	Lawrence Dry Cleaners, 221 W Main St	Assessment
	DC860004	Ray's Cleaners, 1558 Bridge St	Assessment
Mount Airy	DC860001	Modern Laundry & Dry Cleaners, 526 W Lebanon St	Interim Action
<b>TRANSYLVANIA (1)</b>			
Brevard	DC880001	Rainbow Cleaners, 249 Caldwell St	Monitoring
<b>UNION (1)</b>			
Monroe	DC900001	Prestown Presto Clean, 405 N Sutherland Ave	Monitoring
<b>VANCE (1)</b>			
Henderson	DC910001	Henderson Laundry, 341 Chestnut St	
<b>WAKE (60)</b>			
Apex	DC920030	Best Dry Cleaners, 1781 W Williams St	NFA
	DC920052	Martin Cleaners, 540 E Williams St	Closure
	DC920065	A Cleaner World #209, 1250 W Williams St	Assessment
Cary	DC920004	Medlin-Davis Cleaners, 1207 Kildaire Farm Rd	NFA
	DC920011	Medlin-Davis Cleaners, 107 S Edinburgh Dr	Monitoring
	DC920029	Galaxy Cleaners, 101 New Waverly Pl	NFA
	DC920037	Avalon Cleaners, 686 Cary Towne Blvd	Assessment
	DC920038	Medlin Davis- Shoppes at Kildaire, 173 Cary Pkwy	Assessment
	DC920040	Village Cleaners, 6420 Tryon Rd	NFA
	DC920041	Martinizing Dry Cleaners, 4246 NW Cary Pkwy	NFA
	DC920063	Karr Cleaners, 101 Ward St	Assessment
	DC920064	Village Cleaners, 113 SW Maynard Rd	Assessment
Garner	DC920051	Carriage House Cleaners, 537 Plaza Circle	Assessment
Knightdale	DC920009	Knightdale Cleaners, 1013 N Smithfield Rd	NFA
Raleigh	DC920001	Pro Cleaners, 8377 N Creedmoor Rd	Interim Action
	DC920003	Rainbow Cleaners and Laundry, 2915 Essex Cir	NFA
	DC920005	DJ Cleaners, 3591 Maitland Dr	On Hold
	DC920006	Hilkers Cleaners, 4043 Wake Forest Rd	Monitoring
	DC920007	Brothers Cleaners, 6144 Falls Of The Neuse Rd	Closure
	DC920008	Johnsons Dry Cleaners, 3534 Wade Ave	Monitoring
	DC920010	Fuller Supply Company, 421 Eby Dr	Interim Action
	DC920012	Newtons Cleaners, 2023 Cameron St	NFA
	DC920013	Medlin-Davis Cleaners, 2028 Cameron St	NFA
	DC920014	Glam-O-Rama Cleaners, 3165 Capital Blvd	Monitoring
	DC920015	Emporium Cleaners, 3501 Capital Blvd	NFA

## Appendix A

### Sites with Dry-Cleaning Solvent Contamination by County and City and Sites Certified into the DSCA Program by County and City

(Certified Sites are bold, Site Status definitions follow Appendix A. NFA means No Further Action required.)

COUNTY / City	Site ID	Name and Address	Site Status
	DC920016	New Hope Cleaners and Tailors, 3901 Capital Blvd	NFA
	DC920017	Brothers Cleaners, 4221 Six Forks Rd	Monitoring
<b>WAKE (60) continued</b>			
Raleigh	DC920018	Ace Dry Cleaners, 4701 Atlantic Ave	NFA
	DC920019	Sanitary Laundry, 417 McDowell St	Certified
	DC920020	Sherrill's Dry Cleaning & Laundry, 7463 Six Forks Rd	Monitoring
	DC920021	T and J Cleaners, 2423 Crabtree Blvd	Interim Action
	DC920022	Medlin Davis Cleaners, 4434 Creedmor Rd	NFA
	DC920023	Popes Dry Cleaners, 7713 Lead Mine Rd	NFA
	DC920024	Pleasant Valley Cleaners, 4112 Pleasant Valley Rd	Monitoring
	DC920025	Hilkers Cleaners, 6325 Falls Of Neuse Rd	NFA
	DC920026	Ideal Cleaners, 7209 Sandy Forks Rd	NFA
	DC920027	Eagle Cleaners, 900 Spring Forest Rd	Closure
	DC920028	Joy Cleaners, 4503 Fayetteville Rd	Assessment
	DC920031	The Cleaners, 3209 Avent Ferry Rd	NFA
	DC920032	Greenbrier Cleaners, 4207 Fayetteville Rd	Monitoring
	DC920033	Courtesy Cleaners, 8111 Creedmoor Rd	Closure
	DC920034	S & S Cleaning, 425 Chapanoke Rd	NFA
	DC920035	Barrett's Cleaners, 5563 Western Blvd	Monitoring
	DC920036	North Boulevard Cleaners, 5141 New Hope Rd	NFA
	DC920039	Brookside Dry Cleaners & Laundry, 1028 Brookside Dr	NFA
	DC920043	Ideal Cleaners, 2403 Wake Forest Rd	NFA
	DC920045	Holden Cleaners, 702 E Martin St	Assessment
	DC920046	Flints Laundry and Dry Cleaning, 430 N Salisbury St	Assessment
	DC920047	Southgate Cleaners, 1965 Rock Quarry Rd	Assessment
	DC920048	Rollins Economy Cleaners, 407 W Peace St	Assessment
	DC920050	Hidden Valley Dry Cleaners, 2315 Lynn Rd	Closure
	DC920053	Hilkers Cleaners and Laundromat, 3612 Spring Forest Rd,	Assessment
	DC920054	Litchford Ivory Cleaners, 8320 Litchford Rd	Assessment
	DC920055	Robert's Drapery Service and Dry Cleaners, 2205 New Hope Rd	Assessment
	DC920056	Reaves Spic & Span, 219 Franklin St	Assessment
	DC920057	Roy's Drive-In Cleaning, 719 Person St	Assessment
	DC920058	Medlin-Davis Dry Cleaning, 121 Jones St	Closure
	DC920059	One Hour Martinizing, 707 Person St	Assessment
	DC920062	Best Price Cleaners, 6280 Davis Circle	Assessment

## Appendix A

### Sites with Dry-Cleaning Solvent Contamination by County and City and Sites Certified into the DSCA Program by County and City

(Certified Sites are bold, Site Status definitions follow Appendix A. NFA means No Further Action required.)

COUNTY / City	Site ID	Name and Address	Site Status
Wake Forest	<b>DC920061</b>	<b>Best Dry Cleaners, 12231 Capital Blvd</b>	<b>Assessment</b>
<b>WARREN (1)</b>			
Manson	DC930001	Boyd's Cleaners, 295 Manson Drewry Rd	
<b>WATAUGA (2)</b>			
Boone	<b>DC950001</b>	<b>High Country Cleaners, 396 E King St</b>	<b>Monitoring</b>
	<b>DC950002</b>	<b>Trailway Laundry, 320 E King St</b>	<b>NFA</b>
<b>WAYNE (4)</b>			
Goldsboro	<b>DC960001</b>	<b>Penny Dry Cleaners, 212 E Ash St</b>	<b>Assessment</b>
	<b>DC960002</b>	<b>Penny One Hour Cleaners and Laundry, 433 N Berkeley Blvd</b>	<b>Monitoring</b>
	<b>DC960004</b>	<b>Paramount Cleaners, 225 E Walnut St</b>	<b>Monitoring</b>
	<b>DC960005</b>	<b>Terry One Hour Cleaners, 1515 E Ash St</b>	<b>Monitoring</b>
<b>WILKES (1)</b>			
Wilkesboro	<b>DC970001</b>	<b>Wilkesboro Drive-In Cleaners, 513 W. Main St</b>	<b>Monitoring</b>
<b>WILSON (8)</b>			
Wilson	<b>DC980001</b>	<b>Koretizing Cleaners, 1313 Ward Blvd</b>	<b>Assessment</b>
	<b>DC980002</b>	<b>Discount Cleaners, 700 Highway 301 Blvd</b>	<b>NFA</b>
	<b>DC980003</b>	<b>Exclusive Cleaners, 725 S Goldsboro St</b>	<b>Assessment</b>
	<b>DC980004</b>	<b>Exclusive Cleaners, 1513 Ward Blvd</b>	<b>On Hold</b>
	DC980005	Friendly Cleaners, 605 S Pender St	
	<b>DC980006</b>	<b>Exclusive Cleaners, 1673 Parkwood Blvd</b>	<b>On Hold</b>
	<b>DC980007</b>	<b>Exclusive Cleaners, 2700 Ward Blvd</b>	<b>NFA</b>
	<b>DC980008</b>	<b>Cokes Cleaners, 305 Nash St</b>	<b>Assessment</b>
<b>476 Sites Identified</b>		<b>413 Sites Certified</b>	

#### DSCA Site Status Definitions

<b>Certified:</b>	The DSCA Program has entered into an agreement with a petitioner and is in the process of assigning a state-hired, independent environmental contractor to conduct a prioritization assessment.
<b>Assessment:</b>	The DSCA Program's independent environmental contractor is determining the extent of soil and groundwater contamination at the site.
<b>Monitoring:</b>	The DSCA Program's independent environmental contractor is monitoring the levels of contaminants in the groundwater at the site.
<b>Remediation:</b>	The DSCA Program's independent environmental contractor is performing cleanup at the site.
<b>Interim Action:</b>	Site conditions are favorable for source removal or for conducting a pilot study for remediation.
<b>Emergency:</b>	The DSCA Program has determined there is an immediate need for corrective action to abate a potential hazard to human health or the environment.
<b>On Hold:</b>	Please contact the site's project manager for more details.
<b>Closure:</b>	The extent of contamination is defined and considered stable. The DSCA Program is developing and implementing a risk management plan to protect human health and the environment from remaining contamination.

**Appendix A**

**Sites with Dry-Cleaning Solvent Contamination by County and City and  
Sites Certified into the DSCA Program by County and City**

(Certified Sites are bold, Site Status definitions follow Appendix A. NFA means No Further Action required.)

COUNTY / City	Site ID	Name and Address	Site Status
NFA:	No Further Action Required		

**APPENDIX A**

**INACTIVE HAZARDOUS WASTE SITES PRIORITY LIST  
2018**

**APPENDIX A. INACTIVE HAZARDOUS WASTE SITES PRIORITY LIST**

<i><b>Id Number</b></i>	<i><b>Site Name</b></i>	<i><b>Site Address</b></i>	<i><b>City</b></i>	<i><b>County</b></i>	<i><b>Score</b></i>	<i><b>Medium</b></i>	<i><b>Contaminant</b></i>
NCD048181218	CAROLINA GALVANIZING CORP.	HWY 221 E	ABERDEEN	MOORE	63.73	groundwater soil	metals metals
NONCD0002379	REA CONSTRUCTION-WEST RALEIGH	5801 CHAPEL HILL ROAD	RALEIGH	WAKE	59.98	soil surface water groundwater groundwater	VOCs VOCs SVOCs VOCs
NCN000407672	BEACON MANUFACTURING	2425 US HWY 70	SWANNANOVA	BUNCOMBE	58.93	groundwater surface water groundwater soil groundwater	metals metals SVOCs metals VOCs
NONCD0002734	WILMINGTON FERTILIZER COMPANY	1702 NORTH 6TH STREET	WILMINGTON	NEW HANOVER	57.49	groundwater	inorganics
NONCD0002736	WILMINGTON SHIPYARD (FORMER)	1500 POINT HARBOR RD.	WILMINGTON	NEW HANOVER	57.49	soil soil groundwater soil	VOCs metals metals SVOCs
NCD003184710	CAROLINA CREOSOTING CORPORATION	EASTBROOK ROAD	LELAND	BRUNSWICK	57.17	groundwater soil	SVOCs SVOCs
NCD000605303	FEDERAL PAPER BOARD CO., INC.	865 JOHN L RIEGEL RD	RIEGELWOOD	COLUMBUS	56.08	groundwater groundwater groundwater	VOCs SVOCs metals
NONCD0001250	ALMONT SHIPPING	929 N FRONT STREET	WILMINGTON	NEW HANOVER	56.01	groundwater soil soil groundwater groundwater	inorganics SVOCs metals metals VOCs

**APPENDIX A. INACTIVE HAZARDOUS WASTE SITES PRIORITY LIST**

<i><b>Id Number</b></i>	<i><b>Site Name</b></i>	<i><b>Site Address</b></i>	<i><b>City</b></i>	<i><b>County</b></i>	<i><b>Score</b></i>	<i><b>Medium</b></i>	<i><b>Contaminant</b></i>
NCD050409150	GENERAL ELECTRIC CO/WILMINGTON	3901 CASTLE HAYNE RD	WILMINGTON	NEW HANOVER	55.76	groundwater	VOCs
NCD074511361	AQUAIR CORPORATION	13300 SAM NEELY RD	CHARLOTTE	MECKLENBURG	55.35	groundwater soil soil groundwater	VOCs VOCs metals metals
NONCD0001098	NATIONAL TEXTILES, LLP	REEP DRIVE	MORGANTON	BURKE	54.94	groundwater soil surface water	VOCs VOCs VOCs
NONCD0001892	ICI/DUPONT	HWY 53 EAST (CEDAR CREEK)	FAYETTEVILLE	CUMBERLAND	53.76	groundwater soil	VOCs VOCs
NCD051745685	HOLDING POND FOR WASTE/USS	500 BROOME RD	GREENSBORO	GUILFORD	53.06	soil soil surface water soil surface water groundwater	Pesticides/Herbicides SVOCs metals metals SVOCs SVOCs
NCD003229358	SCM PROCTOR-SILEX/WEAREVER	HAY ST	MOUNT AIRY	SURRY	53.02	sediment soil groundwater surface water soil groundwater sediment	VOCs VOCs metals metals metals VOCs metals
NCN000407584	SOUTHERN METALS RECYCLING, INC	13 WRIGHT ST	WILMINGTON	NEW HANOVER	52.56	groundwater soil	metals metals
NCD981027915	J STREET FLYASH DISPOSAL SITE	SR 1769	ERWIN	HARNETT	52.48	soil	metals

**APPENDIX A. INACTIVE HAZARDOUS WASTE SITES PRIORITY LIST**

<i><b>Id Number</b></i>	<i><b>Site Name</b></i>	<i><b>Site Address</b></i>	<i><b>City</b></i>	<i><b>County</b></i>	<i><b>Score</b></i>	<i><b>Medium</b></i>	<i><b>Contaminant</b></i>
NCD986166692	HARWELL ROAD SEPTIC PIT	BEATY AND JOHN D ROADS	GASTONIA	GASTON	52.37	groundwater soil groundwater soil surface water sediment soil	SVOCs SVOCs VOCs metals VOCs metals VOCs
NCD003167780	SPRAGUE ELECTRIC COMPANY	HWY 194	LANSING	ASHE	52.33	soil groundwater groundwater	metals VOCs metals
NONCD0002857	ABERDEEN FLORIST & GARDEN CENTER	500 S SANDHILLS BLVD	ABERDEEN	MOORE	52.02	groundwater	VOCs
NCN000407775	ROYSTER FERTILIZER	1690 NE ROYSTER RD	LELAND	BRUNSWICK	52.02	groundwater groundwater surface water soil soil	metals SVOCs metals metals SVOCs
NCD088563242	MONSANTO COMPANY/ROHM & HAAS	CEDAR CREEK RD	FAYETTEVILLE	CUMBERLAND	51.78	sediment groundwater	metals VOCs
NCN000407333	TRIAD USED AUTO SALES	1520 ALAMANCE CHURCH RD	GREENSBORO	GUILFORD	51.53	soil groundwater groundwater soil	metals SVOCs metals SVOCs
NONCD0001025	TOOMEY PROPERTY	1020 HICKORY GROVE ROAD	SPRINGWOOD	GASTON	51.23	soil groundwater soil groundwater	pesticides/herbicides SVOCs SVOCs VOCs



**APPENDIX A. INACTIVE HAZARDOUS WASTE SITES PRIORITY LIST**

<i><b>Id Number</b></i>	<i><b>Site Name</b></i>	<i><b>Site Address</b></i>	<i><b>City</b></i>	<i><b>County</b></i>	<i><b>Score</b></i>	<i><b>Medium</b></i>	<i><b>Contaminant</b></i>
NONCD0001967	AMERICAN DISTILLATION, INC	1690 NE ROYSTER RD	LELAND	BRUNSWICK	51.07	soil groundwater soil soil	metals metals SVOCs VOCs
NONCD0001554	COX DODGE (FORMER)	1501 LIPSCOMB ROAD	WILSON	WILSON	51.05	soil groundwater surface water groundwater	VOCs SVOCs VOCs VOCs
NCD982117590	CUSTOM PROCESSING AND	1110 SURRETT DRIVE	HIGH POINT	GUILFORD	51.04	groundwater soil groundwater	VOCs VOCs metals
NONCD0000016	CMC LANDFILL	EAST MAIN STREET	ELKIN	SURRY	51.02	groundwater soil	VOCs VOCs
NCD986178226	TEXFI INDUSTRIES, INC	601 HOFFER DRIVE	FAYETTEVILLE	CUMBERLAND	50.55	groundwater soil	VOCs VOCs
NCD093338119	SCM CORP. GLIDDEN COATINGS & RESINS	3926 GLENWOOD DRIVE	CHARLOTTE	MECKLENBURG	50.29	groundwater	VOCs
NCD986172518	OLD MOUNT HOLLY ROAD PCE SITE	OLD MT HOLLY RD & FREEDOM DR	CHARLOTTE	MECKLENBURG	50.26	groundwater groundwater	VOCs SVOCs
NONCD0002835	PRIME EQUIPMENT CO	1020 N FRONT ST	WILMINGTON	NEW HANOVER	50.19	groundwater	VOCs
NCD003231545	SHERWOOD TREATING CO., INC.	1660 SILAS CREEK PKWAY	WINSTON-SALEM	FORSYTH	49.78	groundwater soil	metals metals
NCD047371794	COASTAL LUMBER CO	934 N CRAVEN ST	NEW BERN	CRAVEN	49.73	soil groundwater	inorganics inorganics

**APPENDIX A. INACTIVE HAZARDOUS WASTE SITES PRIORITY LIST**

<i><b>Id Number</b></i>	<i><b>Site Name</b></i>	<i><b>Site Address</b></i>	<i><b>City</b></i>	<i><b>County</b></i>	<i><b>Score</b></i>	<i><b>Medium</b></i>	<i><b>Contaminant</b></i>
NONCD0002564	ALLEN'S FARM SUPPLY	511 N 3RD ST	WILMINGTON	NEW HANOVER	49.72	groundwater groundwater	metals VOCs
NONCD0000004	STURGEON CITY SITE (NON-PRLF PORTION)	4 COURT STREET	JACKSONVILLE	ONSLow	49.67	groundwater sediment	VOCs metals
NCD038551263	TRI-COUNTY COMMUNITY COLLEGE	OFF US 64 E SOUTH OF NC 1	MURPHY	CHEROKEE	49.66	soil groundwater	VOCs VOCs
NCD986176444	STROH/CHITTY FARM	5066 OVERDALE RD	WINSTON-SALEM	FORSYTH	49.56	groundwater soil	VOCs VOCs
NCD000813592	GA-PACIFIC CORP/HDWD SAW	PLYWOOD DR	PLYMOUTH	WASHINGTON	49.53	soil groundwater soil soil groundwater sediment sediment groundwater	metals VOCs SVOCs Pesticides/Herbicides Pesticides/Herbicides SVOCs metals metals
NONCD0001052	THOMASVILLE FURNITURE	151 SMETHPORT DRIVE	WEST JEFFERSON	ASHE	49.51	soil groundwater groundwater soil	inorganics SVOCs VOCs metals
NONCD0002908	WILMINGTON MATERIALS PLANT #1	3612 N 421 HWY	WILMINGTON	NEW HANOVER	49.49	groundwater soil groundwater	VOCs VOCs SVOCs
NONCD0002822	GRAY & CREECH (FRMR)	8024 GLENWOOD AVE	RALEIGH	WAKE	49.37	groundwater	VOCs

**APPENDIX A. INACTIVE HAZARDOUS WASTE SITES PRIORITY LIST**

<i><b>Id Number</b></i>	<i><b>Site Name</b></i>	<i><b>Site Address</b></i>	<i><b>City</b></i>	<i><b>County</b></i>	<i><b>Score</b></i>	<i><b>Medium</b></i>	<i><b>Contaminant</b></i>
NCD000772046	MOBIL OIL CORP/KOCH REFINING	3334 RIVER RD	WILMINGTON	NEW HANOVER	49.07	soil groundwater groundwater	metals metals VOCs
NC0001279710	WOODY WILSON BATTERY/ASHLEY	HWY 211	ASHLEY HEIGHTS	HOKE	49.02	soil soil	SVOCs metals
NCD986171379	NEW HAVEN DRIVE TCE	NEW HAVEN DRIVE	GASTONIA	GASTON	48.98	groundwater	VOCs
NCD000770487	JOHNSON CONTROLS GLOBE BATTERY	OLD GREENSBORO ROAD	WINSTON-SALEM	FORSYTH	48.85	surface water sediment soil	metals metals SVOCs
NCD046148540	CENTRAL TRANSPORT COMPANY	600 MELYNDA ROAD	CHARLOTTE	MECKLENBURG	48.84	groundwater groundwater groundwater groundwater sediment	metals SVOCs VOCs inorganics metals
NCSFN0407074	NC MARITIME MUSEUM	310 FRONT ST	BEAUFORT	CARTERET	48.84	sediment sediment sediment sediment	SVOCs Pesticides/Herbicides metals VOCs
NONCD0002381	REDDICK FUMIGANTS, INC.	3002 WEST MAIN STREET	WILLIAMSTON	MARTIN	48.83	groundwater	VOCs
NCD986175636	ASHE PATTERN SHOP (FORMER)	4411 BEATY ROAD	GASTONIA	GASTON	48.82	groundwater groundwater	SVOCs VOCs
NCD986180909	SHELBY DYEING & FINISHING	1038 SAM LATTIMORE ROAD	SHELBY	CLEVELAND	48.82	groundwater groundwater soil soil	metals VOCs VOCs metals

**APPENDIX A. INACTIVE HAZARDOUS WASTE SITES PRIORITY LIST**

<i><b>Id Number</b></i>	<i><b>Site Name</b></i>	<i><b>Site Address</b></i>	<i><b>City</b></i>	<i><b>County</b></i>	<i><b>Score</b></i>	<i><b>Medium</b></i>	<i><b>Contaminant</b></i>
NONCD0001233	LOFTIN PROPERTY	2361 LENNOXVILLE RD	BEAUFORT	CARTERET	48.58	soil groundwater	metals metals
NCD980729412	CAROLINA TANK CLEANING COMPANY	1025 NC HWY 68	GREENSBORO	GUILFORD	48.53	soil soil	VOCs metals
NONCD0000085	JONES & PRESNELL STUDIO	433 LAWTON ROAD	CHARLOTTE	MECKLENBURG	48.48	groundwater groundwater	VOCs SVOCs
NCD986175628	LEE'S MOTOR WORKS	4415 BEATY ROAD	GASTONIA	GASTON	48.48	soil groundwater soil surface water groundwater	VOCs VOCs SVOCs VOCs SVOCs
NCD000623223	MARTIN MANUFACTURING PROPERTIES	E MAIN ST US 17	WILLIAMSTON	MARTIN	48.40	groundwater groundwater	metals VOCs
NCD986186518	OLD ATC REFINERY	801 SURRY STREET	WILMINGTON	NEW HANOVER	48.40	soil groundwater soil sediment	metals metals SVOCs metals
NCD042269134	SOUTHERN SCREW/FARLEY METALS	1225 BARKLEY RD	STATESVILLE	IREDELL	48.40	groundwater groundwater soil soil groundwater	metals SVOCs bases metals cyanide
NCD981474158	SWEETEN CREEK DRUM SITE	115 SWEETEN CREEK ROAD	ASHEVILLE	BUNCOMBE	48.40	soil	metals

**APPENDIX A. INACTIVE HAZARDOUS WASTE SITES PRIORITY LIST**

<i><b>Id Number</b></i>	<i><b>Site Name</b></i>	<i><b>Site Address</b></i>	<i><b>City</b></i>	<i><b>County</b></i>	<i><b>Score</b></i>	<i><b>Medium</b></i>	<i><b>Contaminant</b></i>
NCD041230418	AMP INCORPORATED	3900 REIDSVILLE ROAD	WINSTON-SALEM	FORSYTH	48.35	soil soil sediment sediment surface water soil	cyanide SVOCs cyanide metals metals metals
NCD986188027	CHAMPION LANDFILL #3	SR 1550 I40	CANTON	HAYWOOD	48.25	soil	metals
NONCD0001185	CSX-NUTT ST	515 NUTT ST	WILMINGTON	NEW HANOVER	48.21	groundwater groundwater groundwater	metals SVOCs VOCs
NONCD0002550	NCDOT MARINE BLVD & US 17	MARINE BLVD & US 17	JACKSONVILLE	ONSLow	48.21	soil groundwater groundwater groundwater soil soil	SVOCs SVOCs metals VOCs VOCs metals
NCD980600449	SED, INC. RADAR ROAD	500 RADAR ROAD	GREENSBORO	GUILFORD	48.18	soil	SVOCs
NCD003163888	HENREDON FURNITURE	400 HENREDON RD	MORGANTON	BURKE	48.17	groundwater sediment soil soil groundwater	VOCs SVOCs SVOCs metals SVOCs
NCD003198520	HONEYWELL, INC	921 HOLLOWAY STREET	DURHAM	DURHAM	48.17	groundwater soil groundwater soil soil	VOCs SVOCs SVOCs metals VOCs

**APPENDIX A. INACTIVE HAZARDOUS WASTE SITES PRIORITY LIST**

<i><b>Id Number</b></i>	<i><b>Site Name</b></i>	<i><b>Site Address</b></i>	<i><b>City</b></i>	<i><b>County</b></i>	<i><b>Score</b></i>	<i><b>Medium</b></i>	<i><b>Contaminant</b></i>
NONCD0002368	EASTERN CAR CARE (FRMR)	703 E MAIN ST	MURFREESBORO	HERTFORD	48.10	groundwater groundwater	VOCs SVOCs
NONCD0002995	JOHNS MANVILLE LDFL	SKYWAY CHURCH RD	MAXTON	SCOTLAND	48.10	groundwater groundwater	metals VOCs
NCD041414780	FIELDCREST MILLS INC./NC FINISHING	US 29/70 N	SPENCER	ROWAN	48.07	soil groundwater groundwater soil	SVOCs metals SVOCs metals
NCD091572073	NATIONAL STARCH & CHEMICAL	2271 ANDREW JACKSON HWY	LELAND	BRUNSWICK	48.04	groundwater	VOCs
NCD045924032	WEST POINT PEPPERELL/ALAMAC	1885 ALAMAC RD	LUMBERTON	ROBESON	48.02	soil groundwater groundwater soil soil	metals SVOCs VOCs VOCs SVOCs
NCD065288847	CF NITROGEN, INCORPORATED	HWY 45	WINTON	HERTFORD	47.99	soil groundwater	metals metals
NONCD0001843	HERCULES	9 DAVIS DRIVE	DURHAM	DURHAM	47.93	groundwater surface water	VOCs VOCs
NCD024477556	WINSTON CONTAINER COMPANY	4732 MORRIS FIELD RD	CHARLOTTE	MECKLENBURG	47.89	soil soil	SVOCs metals
NONCD0001094	ALLISON MANUFACTURING CO	930 OLD CHARLOTTE ROAD	ALBEMARLE	STANLY	47.87	groundwater soil soil	VOCs VOCs SVOCs

**APPENDIX A. INACTIVE HAZARDOUS WASTE SITES PRIORITY LIST**

<i><b>Id Number</b></i>	<i><b>Site Name</b></i>	<i><b>Site Address</b></i>	<i><b>City</b></i>	<i><b>County</b></i>	<i><b>Score</b></i>	<i><b>Medium</b></i>	<i><b>Contaminant</b></i>
NONCD0000023	CAROLINA P&L CO. FAYETTEVILLE	CUMBERLAND RD & OWEN DR	FAYETTEVILLE	CUMBERLAND	47.78	groundwater soil surface water	SVOCs SVOCs SVOCs
NONCD0001058	ELECTRONICS COMPONENT CORPORATION	200 ELECTRONICS PARKWAY	BURGAW	PENDER	47.78	groundwater	VOCs
NONCD0002201	NEWS & OBSERVER MECH BLV-SPILL	1400 MECHANICAL BLVD.	GARNER	WAKE	47.78	groundwater	VOCs
NONCD0002852	CLAYTON FARMS	1833 LOOP RD	CLAYTON	JOHNSTON	47.63	soil groundwater	pesticides/herbicides pesticides/herbicides
NONCD0002420	APAC MAINTENANCE SHOP (FRMR)	240 CENTER ST	JACKSONVILLE	ONSLow	47.59	soil groundwater	metals metals
NCN000409881	PAYNE RD SOLVENTS	105 PAYNE RD	BESSEMER CITY	GASTON	47.59	soil groundwater	VOCs VOCs
NONCD0001200	COASTLINE INN PROPERTY	503 NUTT ST	WILMINGTON	NEW HANOVER	47.44	groundwater groundwater	metals VOCs
NCD990883001	MONARCH FURNITURE CORPORATION	301 SCIENTIFIC ST	JAMESTOWN	GUILFORD	47.40	groundwater soil	metals metals
NONCD0001550	COTTMAN TRANSMISSION	145-147 S. COLLEGE ROAD	WILMINGTON	NEW HANOVER	47.30	soil groundwater groundwater	VOCs VOCs SVOCs
NCD986180917	SPANN PROPERTY	US HIGHWAY 25	HENDERSONVILLE	HENDERSON	47.26	known/suspected	
NONCD0001029	R & D LAMINATORS INC	HOLLOMAN ROAD (SR 1187)	AHOSKIE	HERTFORD	47.21	groundwater	VOCs

**APPENDIX A. INACTIVE HAZARDOUS WASTE SITES PRIORITY LIST**

<i><b>Id Number</b></i>	<i><b>Site Name</b></i>	<i><b>Site Address</b></i>	<i><b>City</b></i>	<i><b>County</b></i>	<i><b>Score</b></i>	<i><b>Medium</b></i>	<i><b>Contaminant</b></i>
NCD037160439	TOASTMASTER, INCORPORATED	17160 PLANT RD	LAURINBURG	SCOTLAND	47.08	soil groundwater groundwater groundwater soil groundwater	cyanide cyanide VOCs metals metals SVOCs
NONCD0001952	KERR FACILITY - AHOSKIE	228JOHNNY MITCHELL RD.	AHOSKIE	HERTFORD	46.99	groundwater	VOCs
NCD986176030	RHODERIA DRIVE WELLS	LAKWOOD & RHODERA DRIVE	STALLINGS	UNION	46.98	groundwater soil	VOCs metals
NCD044444735	CROMPTON & KNOWLES CORP.	SPENCER MT RD	LOWELL	GASTON	46.97	groundwater groundwater soil soil	metals VOCs VOCs metals
NCD986231967	TOM SADLER ROAD WELLS	TOM SADLER RD	CHARLOTTE	MECKLENBURG	46.92	groundwater soil groundwater soil soil	metals metals VOCs SVOCs VOCs
NCD003183571	WINTERVILLE MACHINE WORKS, INC.	2672 MILL ST	WINTERVILLE	PITT	46.90	soil soil soil groundwater soil	cyanide metals SVOCs VOCs VOCs
NCN000407188	US 1-15/501 ABERDEEN	517 S SANDHILLS BLVD	ABERDEEN	MOORE	46.88	surface water groundwater soil sediment sediment soil	VOCs VOCs VOCs VOCs metals metals



**APPENDIX A. INACTIVE HAZARDOUS WASTE SITES PRIORITY LIST**

<i><b>Id Number</b></i>	<i><b>Site Name</b></i>	<i><b>Site Address</b></i>	<i><b>City</b></i>	<i><b>County</b></i>	<i><b>Score</b></i>	<i><b>Medium</b></i>	<i><b>Contaminant</b></i>
NONCD0000081	TRITON, INC	1610 SOUTH WARD BLVD	WILSON	WILSON	46.84	groundwater groundwater groundwater	SVOCs VOCs metals
NONCD0001275	AO SMITH ELECTRIC MOTOR	MCPHERSON DR.	MEBANE	ALAMANCE	46.73	soil groundwater	VOCs VOCs
NCD067187302	FULFLEX	500 AIR BOSS PKWY	SCOTLAND NECK	HALIFAX	46.73	groundwater	VOCs
NCD003233673	HOOVER REPAIR SHOP	461 N SOUTH STREET SR1669	MT AIRY	SURRY	46.69	groundwater groundwater soil soil	metals cyanide cyanide metals
NCD980518211	IRT/IBM CORPORATION	4101 S I-85	CHARLOTTE	MECKLENBURG	46.67	groundwater	metals
NONCD0002874	MOHAWK-KARASTAN	2007 DICKINSON AVE	GREENVILLE	PITT	46.67	soil soil groundwater	SVOCs metals metals
NONCD0001685	EAST MAIN STREET PCE	EAST MAIN ST	MURFREESBORO	HERTFORD	46.66	groundwater	VOCs
NONCD0002779	APAC-CASTLE HAYNE ASPHALT PLANT	4909 N COLLEGE RD	CASTLE HAYNE	NEW HANOVER	46.65	groundwater soil soil	VOCs VOCs metals
NCD980842470	KAISER FERTILIZER PLANT	INTSEC HWY 87 & SR 1870	RIEGELWOOD	COLUMBUS	46.65	groundwater groundwater groundwater groundwater	metals VOCs inorganics SVOCs

**APPENDIX A. INACTIVE HAZARDOUS WASTE SITES PRIORITY LIST**

<i><b>Id Number</b></i>	<i><b>Site Name</b></i>	<i><b>Site Address</b></i>	<i><b>City</b></i>	<i><b>County</b></i>	<i><b>Score</b></i>	<i><b>Medium</b></i>	<i><b>Contaminant</b></i>
NONCD0001156	CLEAN-CLEAN DRY CLEANERS/VIP	627 TARRYTOWN CTR	ROCKY MOUNT	NASH	46.63	groundwater soil	VOCs VOCs
NONCD0003025	WORLD WOOD PRODUCTS	12045 OLD HWY 70 W	COVE CITY	CRAVEN	46.59	groundwater soil soil groundwater groundwater	SVOCs SVOCs metals metals VOCs
NONCD0001155	D&G PROPERTIES-SLAUGHTERHOUSE	ROYSTER RD	NAVASSA	BRUNSWICK	46.57	groundwater soil	metals metals
NCD072012354	SINGER CO/FURNITURE DIV WASHINGTON	STATE ROAD 1175	CHOCOWINITY	BEAUFORT	46.57	sediment groundwater soil groundwater groundwater	SVOCs SVOCs SVOCs metals Pesticides/Herbicides
NONCD0001690	CITY OF GOLDSBORO MAINTENANCE	1601 N CLINGMAN ST	GOLDSBORO	WAYNE	46.56	groundwater	VOCs
NCD093137636	GENERAL WOOD PRESERVING CO., INC.	HWY 74/76	LELAND	BRUNSWICK	46.56	groundwater soil	SVOCs SVOCs
NONCD0001886	HYDE COUNTY COURTHOUSE	30 OYSTER CREEK RD	SWAN QUARTER	HYDE	46.56	soil groundwater	pesticides/herbicides pesticides/herbicides
NCD041519364	TEXASGULF CHEMICALS COMPANY	HWY 306 NORTH	AURORA	BEAUFORT	46.56	soil sediment sediment surface water soil groundwater groundwater	VOCs metals VOCs metals Pesticides/Herbicides Pesticides/Herbicides VOCs

**APPENDIX A. INACTIVE HAZARDOUS WASTE SITES PRIORITY LIST**

<i><b>Id Number</b></i>	<i><b>Site Name</b></i>	<i><b>Site Address</b></i>	<i><b>City</b></i>	<i><b>County</b></i>	<i><b>Score</b></i>	<i><b>Medium</b></i>	<i><b>Contaminant</b></i>
NCD003184249	UNION CARBIDE CORP/EVEREADY	264 BYPASS-EVANS ST EXTN	GREENVILLE	PITT	46.52	groundwater groundwater	VOCs metals
NC5210022906	USA RESERVE XVIII AIRBORNE CORPS	405 FISHER ST	MOREHEAD CITY	CARTERET	46.51	known/suspected	
NONCD0001049	LEXINGTON FURNITURE IND. PLNT #7	178 LFI COMPLEX LANE	LEXINGTON	DAVIDSON	46.43	groundwater groundwater	metals SVOCs
NCD980844336	UNION CARBIDE BATTERY	5400 HOVIS ROAD	CHARLOTTE	MECKLENBURG	46.30	surface water groundwater soil groundwater	VOCs VOCs metals metals
NONCD0001186	CARR MILL MALL	200 N GREENSBORO ST	CARRBORO	ORANGE	46.28	groundwater	VOCs
NONCD0001778	GLEN RAVEN MILLS (FORMER)	142 GLEN RAVEN ROAD	GLEN RAVEN	ALAMANCE	46.24	groundwater groundwater	metals VOCs
NCN000409811	ELECTRIC MOTOR & TRANSFORMER	1900 S SAUNDERS ST	RALEIGH	WAKE	46.21	groundwater groundwater soil soil	VOCs SVOCs SVOCs VOCs
NONCD0001128	RESOLUTION PACKAGING	468 CAROLINA AVE	MARION	MCDOWELL	46.21	groundwater	metals
NONCD0001023	HEAVY EQUIPMENT SCHOOL	HEAVY EQUIPMENT ROAD	CHARLOTTE	MECKLENBURG	46.20	groundwater groundwater	SVOCs VOCs

**APPENDIX A. INACTIVE HAZARDOUS WASTE SITES PRIORITY LIST**

<i><b>Id Number</b></i>	<i><b>Site Name</b></i>	<i><b>Site Address</b></i>	<i><b>City</b></i>	<i><b>County</b></i>	<i><b>Score</b></i>	<i><b>Medium</b></i>	<i><b>Contaminant</b></i>
NCD003149663	RADIATOR SPECIALTY COMPANY	1900 WILKINSON BLVD	CHARLOTTE	MECKLENBURG	46.16	sediment groundwater sediment soil soil	SVOCs VOCs metals SVOCs metals
NCD049772023	H & S PROCESSORS, INC.	NC HIGHWAY 150 WEST	LINCOLNTON	LINCOLN	46.11	groundwater	VOCs
NCD003216462	UNION CARBIDE CORP/EVEREADY	800 ALBEMARLE RD	ASHEBORO	RANDOLPH	45.97	groundwater soil	VOCs VOCs
NONCD0002555	WHITEVILLE BUMPER & GLASS (FORMER)	824 WEST JEFFERSON STREET	WHITEVILLE	COLUMBUS	45.86	soil groundwater	metals VOCs
NCD003213030	DOUGLAS BATTERY MANUFACTURING CO.	500 BATTERY DR	WINSTON-SALEM	FORSYTH	45.69	groundwater	metals
NCD144192606	PARKER-ZENITH	TAYLOR STREET	ABERDEEN	MOORE	45.67	groundwater	VOCs
NONCD0002968	TOWN OF EDENTON STREET DEPT	120 W HICKS ST	EDENTON	CHOWAN	45.63	groundwater	VOCs
NONCD0001074	OLD FORD BLDG	FIFTH ST	TABOR CITY	COLUMBUS	45.62	groundwater soil soil	metals VOCs metals
NCD981015746	CAROLINA ALUMINUM/HERBERT TAYLOR	SR 1125	ROPER	WASHINGTON	45.33	soil	VOCs
NCD003167988	MARANTZ PIANO CO INC/ANEVKA, INC	HWY 64/70 E	MORGANTON	BURKE	45.30	soil soil groundwater groundwater	metals VOCs metals VOCs

**APPENDIX A. INACTIVE HAZARDOUS WASTE SITES PRIORITY LIST**

<i><b>Id Number</b></i>	<i><b>Site Name</b></i>	<i><b>Site Address</b></i>	<i><b>City</b></i>	<i><b>County</b></i>	<i><b>Score</b></i>	<i><b>Medium</b></i>	<i><b>Contaminant</b></i>
NCD024600579	SUPERIOR PRODUCTS COMPANY	HWY 70A	GREENSBORO	GUILFORD	45.25	soil	metals
NCN000409779	WAYNE AGRICULTURAL WORKS	700 S JOHN ST	GOLDSBORO	WAYNE	45.25	groundwater groundwater	metals VOCs
NONCD0001485	CHATHAM MILLS, INC.	480 HILLSBORO STREET	PITTSBORO	CHATHAM	45.21	groundwater	VOCs
NONCD0001174	ARROW LAUNDRY	4735 MONROE RD	CHARLOTTE	MECKLENBURG	45.15	groundwater soil	VOCs VOCs
NONCD0002969	CAPITAL INN	1625 CAPITAL BLVD	RALEIGH	WAKE	45.15	groundwater	VOCs
NONCD0002277	PAZIUK WAREHOUSE	710 SUNNYVALE DRIVE	WILMINGTON	NEW HANOVER	45.15	soil groundwater	VOCs VOCs
NCD981473150	CHERRY MT STREET DRUM	602 CHERRY MOUNTAIN	FOREST CITY	RUTHERFORD	45.07	soil	metals
NCN000407830	CLOROX CHEMICAL	800 GESCO ST	CHARLOTTE	MECKLENBURG	45.07	sediment sediment sediment surface water surface water soil soil surface water soil	metals SVOCs Pesticides/Herbicides Pesticides/Herbicides SVOCs metals SVOCs metals Pesticides/Herbicides
NONCD0001022	GIBBS ELECTROPLATING - OLD LOCATION	2229 N DAVIDSON	CHARLOTTE	MECKLENBURG	45.07	soil groundwater groundwater	metals VOCs metals
NCD980728745	OSHIELDS FLY ASH	SR 1510	BREVARD	TRANSYLVANIA	44.80	known/suspected	

**APPENDIX A. INACTIVE HAZARDOUS WASTE SITES PRIORITY LIST**

<i><b>Id Number</b></i>	<i><b>Site Name</b></i>	<i><b>Site Address</b></i>	<i><b>City</b></i>	<i><b>County</b></i>	<i><b>Score</b></i>	<i><b>Medium</b></i>	<i><b>Contaminant</b></i>
NCD003528825	FIELDCREST MILLS INC.	WALPAT RD	SMITHFIELD	JOHNSTON	44.79	groundwater	VOCs
NCD066327313	FINETEX, INC.	185 HACKETT ST EXIT	SPENCER	ROWAN	44.77	groundwater soil groundwater	SVOCs VOCs VOCs
NONCD0001011	JUNG CORPORATION	718 INDUSTRIAL PARK AVE	ASHEBORO	RANDOLPH	44.77	groundwater	VOCs
NONCD0001169	LIBERTY FABRICS (FORMER)	US 64	JAMESVILLE	MARTIN	44.72	groundwater	VOCs
NCD986228054	KANNAPOLIS PCE SPILL	ENOCHVILLE ROAD	KANNAPOLIS	ROWAN	44.71	groundwater	VOCs
NCD981863228	SCHERER, R.P.	2021 E. ROOSEVELT BLVD.	MONROE	UNION	44.71	soil groundwater	VOCs VOCs
NCD990734055	HERCOFINA/CAPE INDUSTRIES	4600 HWY 421 N	WILMINGTON	NEW HANOVER	44.62	soil soil groundwater groundwater	VOCs metals VOCs metals
NONCD0002792	MARSHALLBERG BOAT YARD	1290 & 1295 MARSHALLBERG RD	MARSHALLBERG	CARTERET	44.57	groundwater soil	VOCs metals
NONCD0002623	RED APPLE MARKETS #40 (FMR)	925 E MEMORIAL DR	AHOSKIE	HERTFORD	44.52	groundwater	VOCs
NCD093334969	S & S METALS RECYCLING COMPANY	SHORTCUT ROAD/SR 2455	GOLD HILL	CABARRUS	44.49	surface water soil	metals metals
NONCD0002612	TOWN OF CAROLINA BEACH	406 S. DOW ROAD	CAROLINA BEACH	NEW HANOVER	44.49	soil soil soil	SVOCs VOCs metals

**APPENDIX A. INACTIVE HAZARDOUS WASTE SITES PRIORITY LIST**

<i><b>Id Number</b></i>	<i><b>Site Name</b></i>	<i><b>Site Address</b></i>	<i><b>City</b></i>	<i><b>County</b></i>	<i><b>Score</b></i>	<i><b>Medium</b></i>	<i><b>Contaminant</b></i>
NONCD0000060	WATTS REGULATOR-GENERAL AIDES SITE	WITHROW ROAD	FOREST CITY	RUTHERFORD	44.49	soil	metals
NCD982080152	PEE DEE TIMBER CO	230 W BIZZELL ST	LAURINBURG	SCOTLAND	44.48	surface water soil	metals metals
NONCD0001116	REPUBLIC SERVICES OF NC	312 JACK SHERMAN RD	ROUGEMONT	PERSON	44.48	groundwater	VOCs
NCD042091215	RJR TECH COMPANY	841 AVOCA FARM RD	MERRY HILL	BERTIE	44.48	soil	VOCs
NONCD0000802	LES MYERS PARK	LAWNDALE AVENUE EXT.	CONCORD	CABARRUS	44.42	soil	metals
NONCD0002228	OAK ISLAND POLICE DEPT.	4621 E. OAK ISLAND DRIVE	OAK ISLAND	BRUNSWICK	44.36	groundwater soil soil groundwater	SVOCs pesticides/herbicides SVOCs pesticides/herbicides
NCD981928088	TEXFI INDUSTRIES, INC/NEW BERN	SR 1317/BOSCH STREET	NEW BERN	CRAVEN	44.30	groundwater groundwater	SVOCs VOCs
NCD084167444	STANADYNE, INC/DIESEL SYSTEMS	405 WHITE ST	JACKSONVILLE	ONSLow	44.22	soil soil soil	SVOCs VOCs metals
NCD072003635	ATHOL MANUFACTURING COMPANY	C & 22ND ST	BUTNER	GRANVILLE	44.19	surface water groundwater sediment groundwater	SVOCs VOCs SVOCs SVOCs
NCD980557631	LIVEWIRE ELEC CO/CALIFORNIA SPRAY	1004 SOUTH GEORGE STREET	GOLDSBORO	WAYNE	44.16	soil groundwater	pesticides/herbicides pesticides/herbicides

**APPENDIX A. INACTIVE HAZARDOUS WASTE SITES PRIORITY LIST**

<i><b>Id Number</b></i>	<i><b>Site Name</b></i>	<i><b>Site Address</b></i>	<i><b>City</b></i>	<i><b>County</b></i>	<i><b>Score</b></i>	<i><b>Medium</b></i>	<i><b>Contaminant</b></i>
NCD006390561	AKZO NOBLE COATINGS, INC.	1431 PROGRESS ST	HIGH POINT	GUILFORD	44.13	soil soil groundwater groundwater	VOCs SVOCs VOCs SVOCs
NONCD0002838	WACCAMAW TRANSPORT (FORMER)	1106 S 2ND ST	WILMINGTON	NEW HANOVER	44.12	soil groundwater groundwater	VOCs VOCs metals
NCD083674713	HULL SERVICE STATION/PHILLIPS 66	HIGHWAY 274 SOUTH	VALE	LINCOLN	44.07	groundwater	VOCs
NONCD0001178	PACKER PROPERTY	US 701 & JEWEL ST	WHITEVILLE	COLUMBUS	43.99	groundwater	VOCs
NONCD0001432	THE CAPE GOLF COURSE	535 THE CAPE BLVD	WILMINGTON	NEW HANOVER	43.99	groundwater groundwater	Pesticides/Herbicides metals
NONCD0001054	WILLIAMS AUTO CENTER	401 D STREET	BRIDGETON	CRAVEN	43.93	groundwater soil	metals metals
NONCD0000038	AYCOCK PROPERTY	SR 1162 & 1103	WILSON	WILSON	43.92	groundwater	Pesticides/Herbicides
NONCD0002711	WESTPOINT STEVENS	AIRPORT ROAD	WAGRAM	SCOTLAND	43.92	groundwater	VOCs
NCD003164464	UNIROYAL INC/UNIROYAL CHEMICAL	214 W RUBY AVE	GASTONIA	GASTON	43.79	soil soil	SVOCs metals
NONCD0002977	RESINALL CORPORATION	302 WATER ST	SEVERN	NORTHAMPTON	43.77	groundwater groundwater groundwater	VOCs SVOCs metals



**APPENDIX A. INACTIVE HAZARDOUS WASTE SITES PRIORITY LIST**

<i><b>Id Number</b></i>	<i><b>Site Name</b></i>	<i><b>Site Address</b></i>	<i><b>City</b></i>	<i><b>County</b></i>	<i><b>Score</b></i>	<i><b>Medium</b></i>	<i><b>Contaminant</b></i>
NONCD0002543	STEVCOKNIT FABRICS COMPANY	601 WILMINGTON ROAD	WALLACE	DUPLIN	43.75	soil groundwater	VOCs VOCs
NONCD0002777	APAC-GOLDSBORO ASPHALT PLANT	2421 ARRINGTON BRIDGE RD	GOLDSBORO	WAYNE	43.72	soil groundwater	VOCs VOCs
NONCD0001922	ALKALI SCREEN PRINTING	6420 AMSTERDAM WAY	WILMINGTON	NEW HANOVER	43.48	known/suspected	
NCD009305699	GTE SYLVANIA, INC.	INDUSTRIAL PARK DR	SMITHFIELD	JOHNSTON	43.47	soil groundwater	VOCs VOCs
NONCD0001391	BROWNS RADIATOR SERVICE	2136 WRIGHTSVILLE AVE	WILMINGTON	NEW HANOVER	43.38	soil	metals
NONCD0001397	BURKART CAROLINA	DABNEY DRIVE	HENDERSON	VANCE	43.38	groundwater soil	VOCs VOCs
NCD053487765	STRATFORD METAL FINISHINGS, INC.	807 S MARSHALL ST	WINSTON-SALEM	FORSYTH	43.38	soil	metals
NCN000410280	GREAT LAKES CARBON CORPORATION	307 JAMESTOWN ROAD	MORGANTON	BURKE	43.36	groundwater groundwater	VOCs metals
NONCD0001273	ANSELL HEALTHCARE	2906 ANACONDA ROAD	TARBORO	EDGECOMBE	43.34	soil soil groundwater	metals SVOCs VOCs
NCD062571658	HONEYWELL MICRO SWITCH DIV.	1 HICKORY DRIVE	MARS HILL	MADISON	43.33	soil soil	VOCs metals
NCD082363102	HELENA CHEMICAL COMPANY	17321 HARRY MALLOY RD	LAURINBURG	SCOTLAND	43.32	groundwater soil	Pesticides/Herbicides metals

**APPENDIX A. INACTIVE HAZARDOUS WASTE SITES PRIORITY LIST**

<i><b>Id Number</b></i>	<i><b>Site Name</b></i>	<i><b>Site Address</b></i>	<i><b>City</b></i>	<i><b>County</b></i>	<i><b>Score</b></i>	<i><b>Medium</b></i>	<i><b>Contaminant</b></i>
NONCD0001046	B&H RECYCLERS	7256 US 74 W	POLKTON	ANSON	43.31	groundwater	VOCs
NCD060306727	RICHARDS, WC COMPANY, INC.	101 EAST MAPLE STREET	ABERDEEN	MOORE	43.31	soil soil	metals VOCs
NONCD0002531	STANLEY FASTENING	2903 LEE AVE	SANFORD	LEE	43.31	groundwater	VOCs
NCD986211274	STONEY FORK CREEK DRUM DUMP SITE	MT. ZION ROAD	DEEP GAP	WILKES	43.31	known/suspected	
NONCD0001168	RIVER CITY CONSTRUCTION CO	3534 CHERRY RUN RD	WASHINGTON	BEAUFORT	43.30	groundwater groundwater soil soil groundwater	SVOCs VOCs metals VOCs metals
NCD986232676	ROCK-TENN MARION FOLDING	33 BURGIN ST	MARION	MCDOWELL	43.30	groundwater	metals
NONCD0001491	COUSINS PERSONAL MINI-STORAGE	723 HWY 117 N BYPASS	GOLDSBORO	WAYNE	43.19	groundwater soil	metals metals
NONCD0001564	CRIBBS HOBBY	6225 CAROLINA BEACH RD.	WILMINGTON	NEW HANOVER	43.19	groundwater	VOCs
NONCD0001138	DEUTSCH RELAYS	2021 GARDNER DR	WILMINGTON	NEW HANOVER	43.19	groundwater	VOCs
NONCD0001095	MOSES CONE MEMORIAL PARK	BLUE RIDGE PKWY	BLOWING ROCK	WATAUGA	43.19	soil	metals
NCD981022072	BETTIS PROPERTY	1/2 MI. E OF BETTIS RD &	EARL	CLEVELAND	43.16	known/suspected	
NONCD0000027	MEADOWVIEW ROAD	MEADOWVIEW ROAD	GREENSBORO	GUILFORD	43.04	groundwater	VOCs

**APPENDIX A. INACTIVE HAZARDOUS WASTE SITES PRIORITY LIST**

<i><b>Id Number</b></i>	<i><b>Site Name</b></i>	<i><b>Site Address</b></i>	<i><b>City</b></i>	<i><b>County</b></i>	<i><b>Score</b></i>	<i><b>Medium</b></i>	<i><b>Contaminant</b></i>
NCD986172617	FORBES ROAD WELLS/RAUCH IND	2408 FORBES ROAD	GASTONIA	GASTON	43.02	groundwater soil surface water	VOCs VOCs VOCs
NONCD0001677	ELECTRIC MOTOR SERVICE	US HYW 13 SOUTH	AHOSKIE	HERTFORD	42.94	groundwater groundwater	SVOCs VOCs
NONCD0002553	STONEVILLE FURNITURE COMPANY	525 SOUTH HENRY STREET	STONEVILLE	ROCKINGHAM	42.93	groundwater soil	VOCs VOCs
NONCD0002798	TOWN AND COUNTRY CLEANERS	617 WASHINGTON ST	WILLIAMSTON	MARTIN	42.91	groundwater soil	VOCs VOCs
NCD003230836	DUKE REFINING CORPORATION	2020 JARRELL STREET	HIGH POINT	GUILFORD	42.87	groundwater groundwater sediment soil	SVOCs VOCs VOCs SVOCs
NONCD0002542	STEVENS CLEANERS	IONA AND MAIN STREET	FAIRMONT	ROBESON	42.87	soil groundwater	VOCs VOCs
NONCD0001668	CORNER COTTON GIN	151 MINGO CHURCH RD	MINGO	SAMPSON	42.86	soil groundwater groundwater	inorganics VOCs inorganics
NONCD0001538	CONFLANDEY INC.	3620 CHADBOURN HIGHWAY	WHITEVILLE	COLUMBUS	42.84	soil groundwater	metals metals
NONCD0001113	SOUTHERN STATES (FORMER)	125 LINE AVE	GREENVILLE	PITT	42.81	soil groundwater	SVOCs Pesticides/Herbicides
NONCD0000025	RANGE ROAD BURN SITE	RANGE ROAD	BUTNER	GRANVILLE	42.80	soil	metals

**APPENDIX A. INACTIVE HAZARDOUS WASTE SITES PRIORITY LIST**

<i><b>Id Number</b></i>	<i><b>Site Name</b></i>	<i><b>Site Address</b></i>	<i><b>City</b></i>	<i><b>County</b></i>	<i><b>Score</b></i>	<i><b>Medium</b></i>	<i><b>Contaminant</b></i>
NONCD0001090	OLD MILL BLDG	301 FOURTH AVE EAST	HENDERSONVILLE	HENDERSON	42.75	groundwater	VOCs
NCN000407197	LEARY BROTHERS STORAGE (FORMER)	VIRGINIA & BROAD STREET	EDENTON	CHOWAN	42.74	groundwater soil soil soil groundwater	VOCs metals SVOCs pesticides/herbicides metals
NONCD0001016	ROYSTER-CLARK FERTILIZER PLANT	1598 HINES RD	OAK CITY	MARTIN	42.74	soil groundwater groundwater	inorganics Pesticides/Herbicides inorganics
NCD000615872	AMP INCORPORATED	1260 SHANNON-BRADLEY RD	GASTONIA	GASTON	42.72	groundwater soil soil	metals metals SVOCs
NCD981014517	DYNATECH	TOOMEY AVE	CHARLOTTE	MECKLENBURG	42.60	sediment groundwater	metals metals
NONCD0001105	WETSIG YACHTS	4022 MARKET STREET	WILMINGTON	NEW HANOVER	42.60	soil groundwater	metals metals
NCD130708126	CONSOLIDATED WAREHOUSE	8300 MOORES CHAPEL RD	CHARLOTTE	MECKLENBURG	42.58	soil surface water groundwater	VOCs VOCs VOCs
NCD003198967	GENERAL ELECTRIC CO/CAROLINA	900 N GEORGE ST	GOLDSBORO	WAYNE	42.53	groundwater	metals

**APPENDIX A. INACTIVE HAZARDOUS WASTE SITES PRIORITY LIST**

<i><b>Id Number</b></i>	<i><b>Site Name</b></i>	<i><b>Site Address</b></i>	<i><b>City</b></i>	<i><b>County</b></i>	<i><b>Score</b></i>	<i><b>Medium</b></i>	<i><b>Contaminant</b></i>
NCD051853547	AUSTIN FOODS	E CHATHAM ST	CARY	WAKE	42.43	soil groundwater groundwater soil groundwater soil	SVOCs VOCs Pesticides/Herbicides Pesticides/Herbicides SVOCs VOCs
NONCD0001330	BECKER BUILDERS SUPPLY COMPANY	4614 MARKET STREET	WILMINGTON	NEW HANOVER	42.43	groundwater	SVOCs
NONCD0001430	DELL MOORE PROPERTY	5815 HILLSBOROUGH ST	RALEIGH	WAKE	42.43	groundwater soil groundwater	VOCs VOCs SVOCs
NCN000409865	FORSHAW CHEMICALS	650 STATE ST	CHARLOTTE	MECKLENBURG	42.43	surface water surface water surface water soil soil soil	Pesticides/Herbicides metals SVOCs Pesticides/Herbicides metals SVOCs
NONCD0002091	MOREHEAD MARINE (FORMER)	4971 ARENDELL ST	MOREHEAD CITY	CARTERET	42.37	groundwater groundwater	VOCs metals
NCSFN0407140	CARDINAL CONTAINER SERVICES	138 WALSER ROAD	LEXINGTON	DAVIDSON	42.30	groundwater groundwater	metals VOCs
NCN000409854	ROMATIC MANUFACTURING	402 E ROSE ST	SANFORD	LEE	42.27	sediment sediment	SVOCs metals
NONCD0002124	WELDON MILL (FRMR)	E 11TH ST & SYCAMORE ST	WELDON	HALIFAX	42.15	known/suspected	
NCD043711977	CHEMICAL LEAMAN TANK LINES, INC.	6600 WEST MARKET STREET	GREENSBORO	GUILFORD	42.05	groundwater	VOCs

**APPENDIX A. INACTIVE HAZARDOUS WASTE SITES PRIORITY LIST**

<i><b>Id Number</b></i>	<i><b>Site Name</b></i>	<i><b>Site Address</b></i>	<i><b>City</b></i>	<i><b>County</b></i>	<i><b>Score</b></i>	<i><b>Medium</b></i>	<i><b>Contaminant</b></i>
NONCD0001072	J & C DYEING	1000 WEST GROVER STREET	SHELBY	CLEVELAND	41.98	groundwater groundwater soil	metals VOCs metals
NCD002571438	ABC ENGRAVERS	724 NORTH I-85	CHARLOTTE	MECKLENBURG	41.91	groundwater soil groundwater	metals metals VOCs
NONCD0002880	PATCHES BODY SHOP	1903 E GREEN ST	HIGH POINT	GUILFORD	41.91	groundwater	VOCs
NCD981932023	TARBORO-EDGEcombe AIRPORT	HWY 44	TARBORO	EDGEcombe	41.81	soil	SVOCs
NCN000407243	WOODY'S SALVAGE YARD	4139 CLINTON RD	VANDER	CUMBERLAND	41.80	known/suspected	
NCD003155587	SCOTT AVIATION OF MONROE/TOOL SERV	309 W. CROWELL ST	MONROE	UNION	41.73	groundwater groundwater soil	SVOCs VOCs metals
NCD047257472	APPLIED RESEARCH GROUP, INC.	2221 N. DAVIDSON STREET	CHARLOTTE	MECKLENBURG	41.66	groundwater soil soil groundwater groundwater	VOCs SVOCs metals metals SVOCs
NCD981031578	RAINBOW DRIVE BATTERY	SR 1646	KANNAPOLIS	CABARRUS	41.66	soil	metals
NONCD0001248	UNITED SALVAGE	BUTTERCUP LANE	ROANOKE RAPIDS	HALIFAX	41.62	soil	metals
NCD981030893	MUSIC CLUB PESTICIDE SITE	SE QUADRANT OF INT US 17	WILLIAMSTON	MARTIN	41.61	soil	Pesticides/Herbicides
NCD991278730	SQUIBB E R & SONS	FLOWERS RD	KENLY	JOHNSTON	41.61	groundwater	VOCs

**APPENDIX A. INACTIVE HAZARDOUS WASTE SITES PRIORITY LIST**

<i><b>Id Number</b></i>	<i><b>Site Name</b></i>	<i><b>Site Address</b></i>	<i><b>City</b></i>	<i><b>County</b></i>	<i><b>Score</b></i>	<i><b>Medium</b></i>	<i><b>Contaminant</b></i>
NONCD0002790	RIVERS JUNKYARD	5501 DOGWOOD ST	WINNABOW	BRUNSWICK	41.52	known/suspected	
NONCD0000073	H. M. WADE FURNITURE	SOUTH GRAHAM STREET	CHARLOTTE	MECKLENBURG	41.50	groundwater	VOCs
NONCD0001125	RALEIGH TTA-DILLON PARCEL A	102 S WEST ST	RALEIGH	WAKE	41.50	soil soil groundwater groundwater soil	metals inorganics SVOCs VOCs SVOCs
NONCD0001126	RALEIGH TTA-DILLON PARCEL B	S WEST ST	RALEIGH	WAKE	41.50	groundwater soil groundwater	VOCs SVOCs SVOCs
NCD003195161	CORNING GLASS WORKS	3900 ELECTRONICS DRIVE	RALEIGH	WAKE	41.47	known/suspected	
NCD980557854	FMC/NIAGARA PESTICIDES	3595 OLD NC 11	AYDEN	PITT	41.44	soil soil	SVOCs Pesticides/Herbicides
NONCD0001490	KINDER MORGAN/CHEMSERV	2005 N 6TH STREET	WILMINGTON	NEW HANOVER	41.42	groundwater groundwater soil	inorganics metals metals
NONCD0001127	RALEIGH TTA-DILLON PARCEL C	510 & 602 W MARTIN ST	RALEIGH	WAKE	41.40	groundwater groundwater	SVOCs VOCs
NCD055165609	PANTASOTE INC. FILM/COMPOUND DIV.	1508 S CENTER ST	HICKORY	CATAWBA	41.38	soil groundwater groundwater groundwater	metals SVOCs VOCs metals
NONCD0001176	MURFREESBORO VENEER	307 N 2ND ST	MURFREESBORO	HERTFORD	41.37	groundwater	VOCs

**APPENDIX A. INACTIVE HAZARDOUS WASTE SITES PRIORITY LIST**

<i><b>Id Number</b></i>	<i><b>Site Name</b></i>	<i><b>Site Address</b></i>	<i><b>City</b></i>	<i><b>County</b></i>	<i><b>Score</b></i>	<i><b>Medium</b></i>	<i><b>Contaminant</b></i>
NCD991278755	MARTIN'S BATTERY SALVAGE, INC.	5500 ASHLAND RD	KANNAPOLIS	CABARRUS	41.22	soil	metals
NONCD0000047	MEADS AIRFIELD PESTICIDES	SR 1100	WEEKSVILLE	PASQUOTANK	41.22	soil	Pesticides/Herbicides
NCD986171445	BENFIELD CHEMICALS	OLD CANTON CLYDE HWY	CANTON	HAYWOOD	41.20	soil soil soil	VOCs Pesticides/Herbicides metals
NONCD0001099	C & L SURPLUS	1868 HWY 64 W	HAYESVILLE	CLAY	41.20	sediment	metals
NCD980848782	MADISON COUNTY CYANIDE SITE	RT 2/HWY 63		MADISON	41.20	known/suspected	
NCD062664883	REINCO CHEMICAL COMPANY	EAST 11 ST	ROANOKE RAPIDS	HALIFAX	41.20	groundwater soil	VOCs SVOCs
NCD024817827	HENREDON FURNITURE	ALTAPASS ROAD	SPRUCE PINE	MITCHELL	41.19	soil	metals
NCD986195154	PENDER PLATING COMPANY	110 W HAYES ST.	BURGAW	PENDER	41.19	soil	metals
NONCD0002319	POLYLOK, INC./WELLINGTON SEARS	3006 ANACONDA RD.	TARBORO	EDGEcombe	41.09	groundwater soil	VOCs VOCs
NONCD0001295	HOLT STREET DUMP	HOLT ST	MEBANE	ALAMANCE	41.08	groundwater groundwater soil soil	metals SVOCs metals VOCs
NONCD0002522	JIFFY MART	1801 N RALEIGH ST	ROCKY MOUNT	EDGEcombe	41.04	groundwater	VOCs



**APPENDIX A. INACTIVE HAZARDOUS WASTE SITES PRIORITY LIST**

<i><b>Id Number</b></i>	<i><b>Site Name</b></i>	<i><b>Site Address</b></i>	<i><b>City</b></i>	<i><b>County</b></i>	<i><b>Score</b></i>	<i><b>Medium</b></i>	<i><b>Contaminant</b></i>
NCD001704980	WILMINGTON BRANCH/BORDEN/SMITH	NAVASSA ROAD	NAVASSA	BRUNSWICK	40.81	groundwater soil groundwater soil soil	SVOCs metals Pesticides/Herbicides pesticides/herbicides SVOCs
NONCD0001107	CONE MILLS - FLORENCE PLANT	FLORENCE & DEPOT RDS	FOREST CITY	RUTHERFORD	40.75	soil groundwater	VOCs VOCs
NONCD0001077	CATAWISSA LUMBER CO	301 LOCUST ST	WEST JEFFERSON	ASHE	40.72	groundwater	SVOCs
NONCD0002815	CAROLINA CHEMICAL CORP (FORMER)	6600 WARD BLVD	WILSON	WILSON	40.71	groundwater soil groundwater soil	VOCs metals pesticides/herbicides pesticides/herbicides
NCD075570820	PLYMOUTH WOOD TREATING COMPANY	N HWY 45	PLYMOUTH	WASHINGTON	40.68	groundwater	metals
NCD982119463	DAYCO LANDFILL CRYME COVE ROAD	SR 1134	WAYNESVILLE	HAYWOOD	40.52	groundwater	SVOCs
NCD981927908	KIDD LANE BATTERY DISPOSAL	3607 KIDD LANE	CHARLOTTE	MECKLENBURG	40.49	soil	metals
NCD003235066	NEW AGE FURNITURE CO/MILLER TOOL	PROSPECT STREET	LEXINGTON	DAVIDSON	40.42	known/suspected	
NONCD0002378	REA CONSTRUCTION-ROCKY MOUNT	SR 1401	ROCKY MOUNT	EDGEcombe	40.19	groundwater	VOCs
NCD980838379	ROWE CORP PROPERTY/BOULIGNY SITE	433 W MOREHEAD ST	CHARLOTTE	MECKLENBURG	40.18	soil groundwater	metals metals
NONCD0001124	RALEIGH TTA-WILSON PARCEL	200 S WEST ST	RALEIGH	WAKE	40.07	groundwater	VOCs

**APPENDIX A. INACTIVE HAZARDOUS WASTE SITES PRIORITY LIST**

<i><b>Id Number</b></i>	<i><b>Site Name</b></i>	<i><b>Site Address</b></i>	<i><b>City</b></i>	<i><b>County</b></i>	<i><b>Score</b></i>	<i><b>Medium</b></i>	<i><b>Contaminant</b></i>
NCD003158094	GLEN RAVEN MILLS	EAST MAIN STREET	BURNSVILLE	YANCEY	40.02	soil	metals
NCD986166379	PILOT MOUNTAIN TIRE FIRE	DAVENPORT ROAD	PILOT MOUNTAIN	SURRY	39.94	known/suspected	
NCSFN0406911	CAROLINA ASSOCIATED MILL	766 HWY 10 W	NEWTON	CATAWBA	39.88	soil soil groundwater soil	VOCs metals metals SVOCs
NCN000407700	SPRINGS ROAD GO CART TRACK	4254 SPRINGS RD	CONOVER	CATAWBA	39.86	surface water sediment sediment surface water	VOCs VOCs SVOCs SVOCs
NONCD0000012	WHITE'S GRAVEL PIT	1515 HWY 49 SOUTH	CONCORD	CABARRUS	39.83	soil	metals
NCD986223170	MCBESS INDUSTRIES	OLD HWY 321	HIGH SHOALS	GASTON	39.75	sediment soil	metals SVOCs
NONCD0001188	SHELBY BODY SHOP	1904 E DIXON BLVD	SHELBY	CLEVELAND	39.74	groundwater	VOCs
NCD980839757	INDIAN GRAVE GAP DRUM DISPOSAL	APPROX 2 MLS N OF SR 1513	LENOIR	CALDWELL	39.69	surface water	metals
NCD986172500	MCLEAN BROTHERS FARM	SR 1415	WAGRAM	SCOTLAND	39.67	soil soil	Pesticides/Herbicides SVOCs
NCD048958615	KELLY-SPRINGFIELD TIRE CO/GOODYEAR	NAVASSA RD	FAYETTEVILLE	CUMBERLAND	39.64	soil	SVOCs
NONCD0000011	TERRELL MACHINE SHOP	3000-3030 SOUTH BLVD	CHARLOTTE	MECKLENBURG	39.62	groundwater soil	VOCs VOCs

**APPENDIX A. INACTIVE HAZARDOUS WASTE SITES PRIORITY LIST**

<i><b>Id Number</b></i>	<i><b>Site Name</b></i>	<i><b>Site Address</b></i>	<i><b>City</b></i>	<i><b>County</b></i>	<i><b>Score</b></i>	<i><b>Medium</b></i>	<i><b>Contaminant</b></i>
NONCD0001483	POPE PROPERTY	800 S WILSON AVE	DUNN	HARNETT	39.58	groundwater groundwater	VOCs inorganics
NC0001402213	ELLIS JUNK YARD	NEEDMORE DRIVE	HAYESVILLE	CLAY	39.52	soil soil	SVOCs metals
NONCD0001697	EXXON CORPORATION	3340 RIVER ROAD	WILMINGTON	NEW HANOVER	39.43	groundwater	VOCs
NCD045924487	CAROLINA ALUMINUM/EASCO/ALFINITY	600 METCALF STREET	WINTON	HERTFORD	39.31	groundwater	VOCs
NCD079066833	LENOIR REFINING COMPANY	263 PENNTON AVE NW	LENOIR	CALDWELL	39.26	soil	SVOCs
NCD003216397	HIGHLAND INDUSTRIES/BURLINGTON IND.	215 DRUMMOND ST/SR 2089	KERNERSVILLE	FORSYTH	39.25	soil groundwater	VOCs VOCs
NCD003154960	FLEMING LABORATORIES	2215 THRIFT ROAD	CHARLOTTE	MECKLENBURG	39.24	groundwater groundwater groundwater soil	SVOCs VOCs metals metals
NCD981863277	PERRY BUILDERS - RALEIGH RD	2846 RALEIGH RD	HENDERSON	VANCE	39.05	surface water	metals
NONCD0001143	PRESTIGE LABELS	151 INDUSTRIAL DR	BURGAW	PENDER	38.97	groundwater	VOCs
NCD033978396	ATEC INDUSTRIES	PERKINS DRIVE	ROXBORO	PERSON	38.92	groundwater groundwater soil soil	VOCs metals VOCs metals
NCD982115040	PERRY BUILDERS - MOBILE TRACT	NICHOLAS ST & SKENES AVE	HENDERSON	VANCE	38.91	surface water	metals

**APPENDIX A. INACTIVE HAZARDOUS WASTE SITES PRIORITY LIST**

<i><b>Id Number</b></i>	<i><b>Site Name</b></i>	<i><b>Site Address</b></i>	<i><b>City</b></i>	<i><b>County</b></i>	<i><b>Score</b></i>	<i><b>Medium</b></i>	<i><b>Contaminant</b></i>
NCN000407686	CARALEIGH PHOSPHATE AND FERTILIZER	1601 LAKE WHEELER ROAD	RALEIGH	WAKE	38.87	soil	metals
NCD089914311	MILLER BREWING CO/CONT DIV	1900 BARNES ST	REIDSVILLE	ROCKINGHAM	38.85	soil groundwater	Pesticides/Herbicides Pesticides/Herbicides
NCD075582197	AMORE/WORTH CHEMICAL	2418 EAST PETTIGREW ST	DURHAM	DURHAM	38.82	soil groundwater	VOCs VOCs
NONCD0000001	STANLY NEWS & PRESS	237 W NORTH STREET	ALBEMARLE	STANLY	38.78	soil	metals
NCD000827832	ELECTRICAL UTILITIES/CO BB&T	309 ANDERSON AVE	FARMVILLE	PITT	38.70	groundwater	VOCs
NONCD0001122	CABARRUS ROUNDABOUT	CABARRUS AVE & OLD	CONCORD	CABARRUS	38.69	groundwater soil	metals metals
NCD003520301	OVERCASH MACHINE SHOP, INC.	865 CONNOR STREET	STATESVILLE	IREDELL	38.69	known/suspected	
NCD105797922	TECHNIBILT/DIV OF WHITTAKER	EAST PEACE ST	NEWTON	CATAWBA	38.61	soil groundwater soil	SVOCs VOCs metals
NONCD0001018	HWY 49 BATTERY DUMP	NC HIGHWAY 49	CHARLOTTE	MECKLENBURG	38.47	groundwater soil	metals metals
NONCD0000015	CENTRAL TRANSPORT COMPANY	215 SAMPSON ST	WILMINGTON	NEW HANOVER	38.45	surface water	metals
NONCD0000044	CHEMICAL AND SOLVENTS, INC.	2804 PATTERSON STREET	GREENSBORO	GUILFORD	38.45	soil	VOCs
NCD986190239	CHEROKEE OIL	925 SOUTH SUMMIT AVE	CHARLOTTE	MECKLENBURG	38.45	soil	metals

**APPENDIX A. INACTIVE HAZARDOUS WASTE SITES PRIORITY LIST**

<i><b>Id Number</b></i>	<i><b>Site Name</b></i>	<i><b>Site Address</b></i>	<i><b>City</b></i>	<i><b>County</b></i>	<i><b>Score</b></i>	<i><b>Medium</b></i>	<i><b>Contaminant</b></i>
NCD986232379	GRESHAMS LAKE INDUSTRIAL PARK	3220 NORTHSIDE DRIVE	RALEIGH	WAKE	38.42	groundwater soil groundwater	VOCs VOCs SVOCs
NCD052553641	WEYERHAEUSER CO/LEWISTON	HWY 308 W	LEWISTON	BERTIE	38.38	soil	metals
NONCD0001121	R & R PLATING	OLD WILMINGTON RD	WHITEVILLE	COLUMBUS	38.37	soil	metals
NONCD0002816	RADCLIFFE MARINE (PRIVATEER BOATS)	HWY 264 BYPASS N	BELHAVEN	BEAUFORT	38.20	groundwater	VOCs
NONCD0001148	UNION CARBIDE	HWY 42	CLAYTON	JOHNSTON	38.19		
NCD001871854	FRUEHAUF TRAILER CORPORATION	310 DALTON	CHARLOTTE	MECKLENBURG	38.12	groundwater	VOCs
NONCD0000055	GLISSON ENTERPRISES	HWY 903	GREENVILLE	PITT	38.12	known/suspected	
NONCD0001076	SOUTHSIDE INVESTMENTS LLC	2222 SOUTH BLVD	CHARLOTTE	MECKLENBURG	38.05	soil groundwater soil groundwater	metals VOCs SVOCs metals
NONCD0000003	VAN WATERS & ROGERS	ATANDO INDUSTRIAL PARK	CHARLOTTE	MECKLENBURG	38.05	soil groundwater	VOCs VOCs
NONCD0000030	COLLINS AND AIKMAN	327 EAST ELM ST.	GRAHAM	ALAMANCE	38.04	groundwater	VOCs
NONCD0000066	WAKE AUTO PARTS (FORMER)	3520 TRYON RD	RALEIGH	WAKE	38.03	soil	metals

**APPENDIX A. INACTIVE HAZARDOUS WASTE SITES PRIORITY LIST**

<i><b>Id Number</b></i>	<i><b>Site Name</b></i>	<i><b>Site Address</b></i>	<i><b>City</b></i>	<i><b>County</b></i>	<i><b>Score</b></i>	<i><b>Medium</b></i>	<i><b>Contaminant</b></i>
NCD980503148	SOUTHCHEM LANDFILL	750 EAST MARKHAM AVE	DURHAM	DURHAM	37.98	surface water surface water soil sediment surface water	VOCs Pesticides/Herbicides Pesticides/Herbicides Pesticides/Herbicides SVOCs
NCD980559983	PPG IND., INC./WKS 52	WASHBURN SWITCH ROAD	SHELBY	CLEVELAND	37.89	known/suspected	
NONCD0002301	PIEDMONT CIRCUITS	TELECOMM DR.	CREEDMOOR	GRANVILLE	37.84	groundwater	VOCs
NCD003148889	CHAMPION INTERNATIONAL/CANTON MILL	NEWFOUND STREET	CANTON	HAYWOOD	37.79	groundwater	SVOCs
NCD042423087	APOLLO CHEMICAL CORPORATION	1105 SOUTHERLAND STREET	GRAHAM	ALAMANCE	37.72	soil groundwater	VOCs VOCs
NCD053010724	ICI - AMERICAS, INC.	2130 N TRYON	CHARLOTTE	MECKLENBURG	37.67	surface water groundwater	VOCs VOCs
NCN000409780	INDUSTRIAL METAL ALLOY	20 E ACADIA AVE	WINSTON-SALEM	FORSYTH	37.67	soil sediment	metals metals
NONCD0000074	TEXTILE CHEMICAL FACILITY	GRAHAM STREET	CHARLOTTE	MECKLENBURG	37.60	groundwater	VOCs
NONCD0002855	PATTERSON PROPERTY	900 JEFFERSON ST	ROANOKE RAPIDS	HALIFAX	37.59	groundwater soil groundwater groundwater soil	metals metals SVOCs VOCs SVOCs
NONCD0002973	TONY'S AUTOMOTIVE	2396 N GARNETT ST	HENDERSON	VANCE	37.57	soil groundwater	VOCs VOCs

**APPENDIX A. INACTIVE HAZARDOUS WASTE SITES PRIORITY LIST**

<i><b>Id Number</b></i>	<i><b>Site Name</b></i>	<i><b>Site Address</b></i>	<i><b>City</b></i>	<i><b>County</b></i>	<i><b>Score</b></i>	<i><b>Medium</b></i>	<i><b>Contaminant</b></i>
NCN000407564	WATHA FIRING RANGE	3311 SHILOH RD	WATHA	PENDER	37.54	groundwater	metals
NONCD0000024	GAITHER TRANSOU PROPERTY	1202 GUILFORD COLLEGE RD	GREENSBORO	GUILFORD	37.52	soil soil	SVOCs metals
NCD986171338	PEELE CO. PESTICIDE DISPOSAL	NC 42 EAST	CLAYTON	JOHNSTON	37.13	soil soil	metals Pesticides/Herbicides
NCD101750305	INDUSTRIAL PLASTICS, INC.	CLOVER & MCCONNELL ROAD	GREENSBORO	GUILFORD	36.97	groundwater	metals
NCD986166759	WILSON SEPTIC PITS	SR 1131	HICKORY	CATAWBA	36.90	soil	metals
NCN000409783	WHITIN ROBERTS PLANT #2	202 MAPLE AVE	SANFORD	LEE	36.89	soil	SVOCs
NCD067428821	SIEMENS-ALLIS, INC/SWITCHGEAR DIV	5000 WOMACK ROAD	SANFORD	LEE	36.86	groundwater sediment	metals SVOCs
NCD981022288	C&T REFINERY	4800 SOUTH BOULEVARD	CHARLOTTE	MECKLENBURG	36.80	soil groundwater	VOCs VOCs
NCD081332900	INX (FORMER) FACILITY	3200 & 3210 CULLMAN AVE	CHARLOTTE	MECKLENBURG	36.75	soil soil	VOCs metals
NCD982095093	JAY'S CLEANERS	1803 N MAIN ST	KANNAPOLIS	ROWAN	36.75	soil	VOCs
NCD003196847	NATIONAL SPINNING COMPANY	WEST 3RD STREET	WASHINGTON	BEAUFORT	36.61	groundwater groundwater	VOCs SVOCs
NONCD0001207	APAC-WASHINGTON ASPHALT PLANT	DIRT RD	WASHINGTON	BEAUFORT	36.59	groundwater	VOCs

**APPENDIX A. INACTIVE HAZARDOUS WASTE SITES PRIORITY LIST**

<i><b>Id Number</b></i>	<i><b>Site Name</b></i>	<i><b>Site Address</b></i>	<i><b>City</b></i>	<i><b>County</b></i>	<i><b>Score</b></i>	<i><b>Medium</b></i>	<i><b>Contaminant</b></i>
NCD044447639	CROWN CENTRAL PETROLEUM CORP.	7720 MOUNT HOLLY ROAD	CHARLOTTE	MECKLENBURG	36.59	soil groundwater soil groundwater	metals SVOCs VOCs VOCs
NCD024577421	NORTH CAROLINA SALVAGE CO.	HWY 117 SOUTH	GOLDSBORO	WAYNE	36.38	soil	metals
NCD986188001	CHAMPION INTERNATIONAL LANDFILL #1	SR 1571 & 1573	CANTON	HAYWOOD	36.35	soil	VOCs
NCD980712038	SED, INC. SWING COURT	SWING COURT	GREENSBORO	GUILFORD	36.30	known/suspected	
NONCD0000065	CMI INDUSTRIES	304 EAST MAIN STREET	ELKIN	SURRY	36.25	groundwater groundwater soil soil	SVOCs VOCs VOCs SVOCs
NONCD0001009	SINGER PLANT #2	VIRGINIA STREET	LENOIR	CALDWELL	36.09	groundwater	VOCs
NCD986188019	CHAMPION LANDFILL #2	SR 1539	CANTON	HAYWOOD	36.04	soil	VOCs
NCD041466806	PHILLIPS PLATING	US 17 HWY NORTH	BRIDGETON	CRAVEN	36.04	sediment groundwater soil	metals metals metals
NCD981015886	CAROLINA PRODUCTION FINISHING	105 FAIRVIEW RD	ASHEVILLE	BUNCOMBE	35.86	groundwater groundwater	metals VOCs



**APPENDIX A. INACTIVE HAZARDOUS WASTE SITES PRIORITY LIST**

<i><b>Id Number</b></i>	<i><b>Site Name</b></i>	<i><b>Site Address</b></i>	<i><b>City</b></i>	<i><b>County</b></i>	<i><b>Score</b></i>	<i><b>Medium</b></i>	<i><b>Contaminant</b></i>
NONCD0001814	HAMILTON BEACH/PROCTOR SILEX	OFF SR 1509, NEAR WASHINGTON A	WASHINGTON	BEAUFORT	35.84	soil soil groundwater groundwater groundwater groundwater soil	metals SVOCs VOCs SVOCs pesticides/herbicides inorganics VOCs
NCD981021702	CAMP, LEONARD PROPERTY	SR 2226	EARL	CLEVELAND	35.79	sediment	VOCs
NONCD0001130	SOUTH MAIN ST SEWER LINE EXT	4660 FOLLANSBEE RD	WINSTON-SALEM	FORSYTH	35.47	soil	metals
NONCD0002561	SUNOCO BULK TERMINAL	RIVER ROAD	WILMINGTON	NEW HANOVER	35.41	groundwater soil	VOCs VOCs
NCD070619911	TELEDYNE ALLVAC MONROE PLANT	2020 ASHCRAFT AVE	MONROE	UNION	35.37	soil	metals
NONCD0001598	DEHAVEN	413 AIRPORT BLVD.	MORRISVILLE	WAKE	35.29	groundwater	VOCs
NONCD0002728	WILLIAMS, E. W. FACILITY	8200 FAYETTEVILLE ROAD	RALEIGH	WAKE	35.29	groundwater soil groundwater soil	SVOCs SVOCs VOCs VOCs
NCD067437400	GULF OIL CORPORATION	SR 2813	MCLEANSVILLE	GUILFORD	35.22	surface water	metals
NCD003216413	RALEIGH ROAD FURNITURE CORP/STANLEY	802 WEST CENTER ROAD	LEXINGTON	DAVIDSON	35.22	known/suspected	
NONCD0000088	TRANS TECHNOLOGY	5535 WILKINSON BLVD	CHARLOTTE	MECKLENBURG	35.19	groundwater groundwater soil	SVOCs VOCs VOCs

**APPENDIX A. INACTIVE HAZARDOUS WASTE SITES PRIORITY LIST**

<i><b>Id Number</b></i>	<i><b>Site Name</b></i>	<i><b>Site Address</b></i>	<i><b>City</b></i>	<i><b>County</b></i>	<i><b>Score</b></i>	<i><b>Medium</b></i>	<i><b>Contaminant</b></i>
NCD044515211	HAYES-ALBION CORP/BRIGGS-SHAFFNER	3760 KIMWELL DR	WINSTON-SALEM	FORSYTH	35.17	soil	metals
NONCD0002836	RABO CLEANERS	701 HOOKER RD	GREENVILLE	PITT	35.17	known/suspected	
NCD044514602	RJR ARCHER, INC.	CUNNINGHAM AVE	WINSTON-SALEM	FORSYTH	35.04	known/suspected	
NCD108702606	HARTSOE BATTERY	2513 LINA AVE	KANNAPOLIS	ROWAN	35.01	soil	metals
NCD003183480	UNION CAMP CORPORATION	524 BROGDEN RD	SMITHFIELD	JOHNSTON	35.01	known/suspected	
NCD041466525	ROCKY MOUNT FIBER DUMP	ATLANTIC AVE EXTENSION	ROCKY MOUNT	EDGEcombe	34.94	known/suspected	
NCD024459471	GUYTON BATTERY SERVICE	HWY 401 S	CHADBOURN	COLUMBUS	34.92	soil	metals
NCN000407205	TRI-COUNTY AIRPORT	NC 561	AULANDER	HERTFORD	34.92	soil	Pesticides/Herbicides
NCD061795696	UNITEX CHEMICALS	520 BROOME RD	GREENSBORO	GUILFORD	34.91	groundwater	VOCs
NCD981023732	NEUVILLE SOCK PROPERTY	US 64/70 I-40 ACCESS ROAD	HILDEBRAN	BURKE	34.80	soil	metals
NCR000135418	ZNR, INC	1020 CORPORATION PKWY	RALEIGH	WAKE	34.69	soil	metals
NONCD0000028	CAROLINA P&L CO. SPRUCE PINE	MOUNTAIN LAUREL DR	SPRUCE PINE	MITCHELL	34.62	known/suspected	
NONCD0001038	BRYANT FARM DRUM DUMP	W OF NC 86 400 FT S OF VA LINE	GATEWOOD	CASWELL	34.61	known/suspected	
NCD000616219	GA-PACIFIC CORP	HWY 177 S	HAMLET	RICHMOND	34.61	known/suspected	

**APPENDIX A. INACTIVE HAZARDOUS WASTE SITES PRIORITY LIST**

<i><b>Id Number</b></i>	<i><b>Site Name</b></i>	<i><b>Site Address</b></i>	<i><b>City</b></i>	<i><b>County</b></i>	<i><b>Score</b></i>	<i><b>Medium</b></i>	<i><b>Contaminant</b></i>
NONCD0001048	LEXINGTON FURNITURE IND. PLNT #2	3979 OLD LINWOOD ROAD	LEXINGTON	DAVIDSON	34.53	groundwater groundwater soil	VOCs SVOCs VOCs
NONCD0002156	NCDOT ASPHALT MATERIAL TEST LAB #52	6190 NEWBERN HWY	MAYSVILLE	ONSLow	34.50	groundwater soil groundwater soil	SVOCs SVOCs VOCs VOCs
NCD980557672	PITT COUNTY UTILITY LANDFILL	PORT TERMINAL RD	GREENVILLE	PITT	34.38	known/suspected	
NC0001206473	GLEN RAVEN MILLS	TUCKER STREET C	BURLINGTON	ALAMANCE	34.27	groundwater	VOCs
NCD083673681	SINGER CO/KEARFOTT DIV	HIGHWAY 70	BLACK MOUNTAIN	BUNCOMBE	34.24	soil	VOCs
NCD990867855	FAWN PLASTICS CO., INC.	401 JEFFREYS ROAD	ROCKY MOUNT	NASH	34.23	known/suspected	
NCD040042426	AEROQUIP	8171 PLANER MILL RD	MIDDLESEX	NASH	34.22	groundwater	VOCs
NCD093132207	VOICE OF AMERICA RELAY STATION	COUNTY ROAD 1212	GREENVILLE	PITT	34.21	known/suspected	
NCD098765506	SINGER CO/FURNITURE DIV BRYSON	BRYSON WALK	BRYSON CITY	SWAIN	34.16	groundwater groundwater	SVOCs metals
NONCD0001109	FRIENDLY CLEANERS	605 S. PENDER ST	WILSON	WILSON	34.14	soil	VOCs
NCD083673616	REEVES BROTHERS	RAILROAD AVE	RUTHERFORDTON	RUTHERFORD	34.10	soil groundwater	VOCs VOCs
NCD000006361	SUPERIOR ELECTRO FINISHES	115 EAST CORUM ST	KERNERSVILLE	FORSYTH	34.04	soil	metals

**APPENDIX A. INACTIVE HAZARDOUS WASTE SITES PRIORITY LIST**

<i><b>Id Number</b></i>	<i><b>Site Name</b></i>	<i><b>Site Address</b></i>	<i><b>City</b></i>	<i><b>County</b></i>	<i><b>Score</b></i>	<i><b>Medium</b></i>	<i><b>Contaminant</b></i>
NONCD0002413	ROCKY POINT TRADING POST TCE DISCOV	8160 US HWY 117S, ROCKY POINT	BURGAW	PENDER	33.99	groundwater	VOCs
NONCD0001151	MATTHEWS BLDG SUPPLY/ESTUL TOOL	215 AMES ST	MATTHEWS	MECKLENBURG	33.98	soil groundwater	VOCs VOCs
NCD986209575	CARDINAL CHEMICAL WAREHOUSE FIRE	NC 211 & NC 72	LUMBERTON	ROBESON	33.96	soil	Pesticides/Herbicides
NONCD0001114	CONOVER METAL PRODUCTS	315 S MCLIN CREEK RD	CONOVER	CATAWBA	33.96	soil	metals
NONCD0001991	LEESONA - ALAMANCE CO PLANT - NONUST	2727 TUCKER ST. EXT	BURLINGTON	ALAMANCE	33.78	groundwater	VOCs
NONCD0000078	CAROLINA METAL AND ALLOYS	1016 E. SPRINGFIELD AVENUE	HIGH POINT	GUILFORD	33.72	soil	metals
NCD990715658	SOUTHERN MANUFACTURING, INC.	1000 SEABOARD ST	CHARLOTTE	MECKLENBURG	33.72	soil	inorganics
NCD046148318	TEXACO INC/PAW CREEK	410 SADLER RD	CHARLOTTE	MECKLENBURG	33.72	known/suspected	
NONCD0001150	CHARLOTTE BATTERY	2926 YOUNGBLOOD ST	CHARLOTTE	MECKLENBURG	33.67	known/suspected	
NCD003196193	PIFER INDUSTRIES, INC.	2210 E PETTIGREW ST	DURHAM	DURHAM	33.67	known/suspected	
NCD003162500	CONSOLIDATED ENGRAVERS CORP.	311 E 12TH ST	CHARLOTTE	MECKLENBURG	33.51	sediment groundwater sediment groundwater soil soil surface water surface water	VOCs VOCs metals metals VOCs metals VOCs metals

**APPENDIX A. INACTIVE HAZARDOUS WASTE SITES PRIORITY LIST**

<i><b>Id Number</b></i>	<i><b>Site Name</b></i>	<i><b>Site Address</b></i>	<i><b>City</b></i>	<i><b>County</b></i>	<i><b>Score</b></i>	<i><b>Medium</b></i>	<i><b>Contaminant</b></i>
NCD065295495	TEXFI IMPRESSIONS	401 PATETOWN RD	GOLDSBORO	WAYNE	33.41	groundwater soil	VOCs VOCs
NONCD0000054	MOORES COMPANY	US 1 BUSINESS & SR 1001	HENDERSON	VANCE	33.35	soil	VOCs
NCD055550560	GULF ADHESIVES & RESINS/PERKINS	1717 WARD STREET	HIGH POINT	GUILFORD	33.33	groundwater	VOCs
NCD000281832	SANFORD PLATING COMPANY	SR 1466	SANFORD	LEE	33.32	soil soil	metals VOCs
NONCD0000097	MORRIS, NORMAN	HIGHWAY 87 NORTH	ELON COLLEGE	ALAMANCE	33.23	soil	metals
NONCD0001119	EDWARDS PROPERTY FOUNDRY SAND	10209 ROZZELLE'S FERRY RD	CHARLOTTE	MECKLENBURG	33.18	soil	metals
NCD054417308	COASTAL CHEMICAL CORP.	NC 42	CLAYTON	JOHNSTON	33.11	soil	Pesticides/Herbicides
NONCD0000096	MASON DRUM STORAGE	42 FIBERVILLE STREET	CANTON	HAYWOOD	32.99	known/suspected	
NCD981928385	JOHN DEERE TRACTOR	HWY 601 AND SR 1413	MOCKSVILLE	DAVIE	32.95	known/suspected	
NONCD0001164	COOPERAGE TRACT	NC 99 & US 264	BELHAVEN	BEAUFORT	32.94	groundwater groundwater	VOCs inorganics
NONCD0001123	RALEIGH TTA-SE PARCEL	S WEST ST & MORGAN ST	RALEIGH	WAKE	32.94	groundwater	VOCs
NCD072018252	GENERAL ELECTRIC CO/MED STEAM TURBIN		OLD RALEIGH RD	DURHAM	DURHAM	32.88 groundwater	VOCs
NCD093783876	VANIER GRAPHICS CORPORATION	655 MEADOW RD	EDEN	ROCKINGHAM	32.86	groundwater soil	VOCs VOCs

**APPENDIX A. INACTIVE HAZARDOUS WASTE SITES PRIORITY LIST**

<i><b>Id Number</b></i>	<i><b>Site Name</b></i>	<i><b>Site Address</b></i>	<i><b>City</b></i>	<i><b>County</b></i>	<i><b>Score</b></i>	<i><b>Medium</b></i>	<i><b>Contaminant</b></i>
NCD980729479	CAROLAWN COMPANY	1426 W MOUNTAIN ST	KERNERSVILLE	FORSYTH	32.81	soil	VOCs
NONCD0001723	FLINT HILLS RESOURCES-CMT SITE	3330 RIVER ROAD	WILMINGTON	NEW HANOVER	32.62	surface water groundwater	VOCs VOCs
NONCD0001032	COCA COLA BOTTLING WORKS INC	HIGHWAY 17	NEW BERN	CRAVEN	32.59	groundwater groundwater	VOCs SVOCs
NCD002388965	LACKAWANNA LEATHER CO., INC.	HWY 70A WEST	CONOVER	CATAWBA	32.48	groundwater	metals
NCD981472624	US 70 DRUM DUMP	US 70	MORGANTON	BURKE	32.41	soil soil	VOCs SVOCs
NONCD0001036	JOYCETON WATER WORKS WELLS 2 & 9	N OF SWANSON RD	LENOIR	CALDWELL	32.38	groundwater	VOCs
NCD980502892	CREEK BRIDGE/BORDEN CHEMICAL	US HWY 24-87 (GROVE ST)	FAYETTEVILLE	CUMBERLAND	32.35	known/suspected	
NCD095470332	THONIT A SIMMONS COMPANY	11900 STEELE CREEK ROAD	CHARLOTTE	MECKLENBURG	32.33	soil soil	metals SVOCs
NONCD0002558	319 S WEST ST DEVELOPMENT	319 WEST ST	RALEIGH	WAKE	32.27	soil soil	VOCs SVOCs
NCD080885551	DAUGHERTY CHEMICAL COMPANY	307 WALKER STREET	DURHAM	DURHAM	32.27	soil	metals
NCD980848766	GIBBS ELECTROPLATING	5210/5216 HOVIS ROAD	CHARLOTTE	MECKLENBURG	32.27	soil	metals
NCD980847123	HURT RESIDENCE	HWY 64	MORGANTON	BURKE	32.27	soil	VOCs

**APPENDIX A. INACTIVE HAZARDOUS WASTE SITES PRIORITY LIST**

<i><b>Id Number</b></i>	<i><b>Site Name</b></i>	<i><b>Site Address</b></i>	<i><b>City</b></i>	<i><b>County</b></i>	<i><b>Score</b></i>	<i><b>Medium</b></i>	<i><b>Contaminant</b></i>
NONCD0002570	SWEETWATER MHP & BOBBY TAYLOR OIL	SWEETWATER DRIVE	FAYETTEVILLE	CUMBERLAND	32.27	groundwater groundwater groundwater soil	VOCs SVOCs metals VOCs
NCD003183167	LONG MANUFACTURING	111 FAIRVIEW STREET	TARBORO	EDGEcombe	32.13	soil groundwater	SVOCs VOCs
NCD982098774	CAL-TONE PAINTS	5115 NEW BERN AVE	RALEIGH	WAKE	31.94	soil groundwater	metals metals
NCD991278680	CHEMCRAFT/SADOLIN PAINT PRODUCTS	3950 NEW WALKERTOWN RD	WINSTON-SALEM	FORSYTH	31.92	groundwater soil groundwater soil groundwater	VOCs VOCs SVOCs metals metals
NCD003221868	CENTURY FURNITURE COMPANY	420 12TH ST NW	HICKORY	CATAWBA	31.90	soil	metals
NONCD0000084	THERMO PRODUCTS, INC.	800 JONES STREET	DENTON	DAVIDSON	31.77	soil soil	metals VOCs
NCD980799019	CHEROKEE OIL	1201 BERRYHILL ROAD	CHARLOTTE	MECKLENBURG	31.76	soil soil surface water	VOCs metals metals
NCD053010732	PARKS-CRAMER COMPANY	2000 S BLVD	CHARLOTTE	MECKLENBURG	31.73	groundwater groundwater	metals VOCs
NONCD0000059	DAYCO COCHRAN LANDFILL	RT 1 HYATT CREEK ROAD	WAYNESVILLE	HAYWOOD	31.71	groundwater	VOCs
NCSFN0407143	AMERICAN ELEMENTS	500 WALLACE ST	FARMVILLE	PITT	31.68	soil	metals

**APPENDIX A. INACTIVE HAZARDOUS WASTE SITES PRIORITY LIST**

<i><b>Id Number</b></i>	<i><b>Site Name</b></i>	<i><b>Site Address</b></i>	<i><b>City</b></i>	<i><b>County</b></i>	<i><b>Score</b></i>	<i><b>Medium</b></i>	<i><b>Contaminant</b></i>
NCD986180883	CCFC PESTICIDE DISPOSAL	607 HILLSBOROUGH STREET	OXFORD	GRANVILLE	31.67	known/suspected	
NCD981476708	CTI OF NC, INC	1002 S FRONT ST	WILMINGTON	NEW HANOVER	31.63	groundwater soil	VOCs VOCs
NCD980557847	KAISER ACME FARMARKET	SR 1870	RIEGELWOOD	COLUMBUS	31.60	groundwater groundwater soil	SVOCs VOCs Pesticides/Herbicides
NONCD0001177	ALCOA-PINE RD RAVINE DISPOSAL	PINE RD		STANLY	31.53	soil soil soil soil soil	cyanide VOCs SVOCs inorganics metals
NCD980845119	BUCKHORN PESTICIDES	NC 581 & NC 42	WILSON	WILSON	31.36	soil soil	VOCs Pesticides/Herbicides
NCD000828566	TARTAN MARINE PROPERTY	NC HIGHWAY 77 & SR 2032	HAMLET	RICHMOND	31.33	soil	metals
NCD981863814	LANCASTER PLATING	802 EDWARDS ROAD	LILLINGTON	HARNETT	31.32	soil	metals
NONCD0001015	MARY CIRCLE BATTERY	ZION CHURCH & MARY CRL	CONCORD	CABARRUS	31.18	soil	metals
NCD045451473	ACE CHEMICAL CORPORATION	9801 S TRYON ST	CHARLOTTE	MECKLENBURG	31.05	soil groundwater groundwater	VOCs VOCs SVOCs
NCD049845266	STANLEY CASE GOODS (FORMER)	HWY 211	WEST END	MOORE	31.01	groundwater	VOCs
NONCD0000019	SIR WALTER GUN CLUB	US 64	RALEIGH	WAKE	30.96	soil	metals



**APPENDIX A. INACTIVE HAZARDOUS WASTE SITES PRIORITY LIST**

<i><b>Id Number</b></i>	<i><b>Site Name</b></i>	<i><b>Site Address</b></i>	<i><b>City</b></i>	<i><b>County</b></i>	<i><b>Score</b></i>	<i><b>Medium</b></i>	<i><b>Contaminant</b></i>
NONCD0002788	ALLOWAY RESIDENCE	405 PARADISE LANE	SHALLOTTE	BRUNSWICK	30.88	groundwater	VOCs
NONCD0000070	BENFIELD SANITATION SERVICE	1809 W FRONT ST	STATESVILLE	IREDELL	30.87	known/suspected	
NCD980843460	GRANT CREEK WWTP	CRUSE ROAD	SALISBURY	ROWAN	30.66	soil	VOCs
NCD003195963	WESTINGHOUSE ELEC METER & LIGHT	US 1 N	RALEIGH	WAKE	30.57	groundwater soil soil	VOCs VOCs metals
NONCD0001060	DIXIE MACHINE & TOOL CO	2204 PATTERSON ST	GREENSBORO	GUILFORD	30.46	soil	VOCs
NCD024740433	EC MANUFACTURING	413 N. POLK STREET	PINEVILLE	MECKLENBURG	30.45	soil	metals
NONCD0001033	AMERICAN CONTRACT COATINGS	HWY 55	APEX	WAKE	30.43	known/suspected	
NONCD0001067	CC DICKSON	1524 SOUTH BOULEVARD	CHARLOTTE	MECKLENBURG	30.43	groundwater soil groundwater soil	VOCs VOCs SVOCs SVOCs
NCD003938586	CORNING GLASS WORKS	310 NORTH COLLEGE ROAD	WILMINGTON	NEW HANOVER	30.37	known/suspected	
NC0000998336	CP PROPERTIES	2350 BROWN ROAD	SANFORD	LEE	30.23	soil sediment soil	SVOCs metals metals
NONCD0001595	DEANS PICKLES, FMR CATES	354 N. FAISON AVE.	FAISON	DUPLIN	30.23	groundwater	inorganics

**APPENDIX A. INACTIVE HAZARDOUS WASTE SITES PRIORITY LIST**

<i><b>Id Number</b></i>	<i><b>Site Name</b></i>	<i><b>Site Address</b></i>	<i><b>City</b></i>	<i><b>County</b></i>	<i><b>Score</b></i>	<i><b>Medium</b></i>	<i><b>Contaminant</b></i>
NCD000616516	SCOVILL INC/SECURITY PRODUCTS	HWY 74 E	MONROE	UNION	30.21	groundwater soil soil soil groundwater	metals SVOCs metals VOCs VOCs
NCD003186004	INTERNATIONAL PAPER/RICHMOND	2215 S. WILMINGTON STREET	RALEIGH	WAKE	30.10	groundwater soil	VOCs VOCs
NONCD0001175	MIDTOWN SQUARE VALET DRY CLEANERS	401 S INDEPENDENCE BLVD	CHARLOTTE	MECKLENBURG	30.06	groundwater groundwater soil	VOCs metals VOCs
NCD024762668	BUSH BROTHERS PLATING INC/GREER	107 NE MARKET ST	REIDSVILLE	ROCKINGHAM	30.05	known/suspected	
NONCD0002999	PARRIS & N MAIN ST SOLVENTS	2300 BLOCK N MAIN STREET	HIGH POINT	GUILFORD	30.05	groundwater	VOCs
NCD980557722	HARRISBURG BATTERY	2609 HIGHWAY 49	HARRISBURG	CABARRUS	30.00	soil	metals
NCD067392175	TRAMCO, INC.	SR 1611	CONNELLY SPRINGS	BURKE	29.87	soil	SVOCs
NCD991277724	MITCHELL SYSTEMS, INC.	ALTAPASS RD	SPRUCE PINE	MITCHELL	29.82	soil	metals
NCD057248759	PATCH RUBBER POND	GRACE BOULEVARD	ROANOKE RAPIDS	HALIFAX	29.82	groundwater soil	VOCs VOCs
NONCD0002781	ADAMS PAINTING SERVICE	722 WELLINGTON AVE	WILMINGTON	NEW HANOVER	29.71	known/suspected	
NCD003213568	LIBERTY FURNITURE CORP/CHROMCRAFT	330 N GREENSBORO ST	LIBERTY	RANDOLPH	29.60	soil	SVOCs

**APPENDIX A. INACTIVE HAZARDOUS WASTE SITES PRIORITY LIST**

<i><b>Id Number</b></i>	<i><b>Site Name</b></i>	<i><b>Site Address</b></i>	<i><b>City</b></i>	<i><b>County</b></i>	<i><b>Score</b></i>	<i><b>Medium</b></i>	<i><b>Contaminant</b></i>
NONCD0002797	KOCH NORTH PARAXYLENE	3225 RIVER RD	WILMINGTON	NEW HANOVER	29.51	soil groundwater	VOCs VOCs
NCD986170678	WOOD ROAD DRUM BURIAL	CIRCLE WOOD RD/SR 2641	GASTONIA	GASTON	29.44	known/suspected	
NCD049845548	REICHHOLD CHEMICAL, INC.	SR 1916	MONCURE	CHATHAM	29.33	soil	VOCs
NONCD0002863	BABY DIAPER SERVICE	1819 SPRING GARDEN ST	GREENSBORO	GUILFORD	29.31	groundwater groundwater soil	bases VOCs VOCs
NONCD0002280	PCS NITROGEN, FMRLY ARCADIAN	2830 HWY 421 NORTH	WILMINGTON	NEW HANOVER	29.09	groundwater	inorganics
NCD003218161	CORNELL-DUBILIER ELECTRONICS	2652 DALYRUMPLE STREET	SANFORD	LEE	29.02	groundwater soil	VOCs VOCs
NONCD0001106	MICROTRON ABRASIVES, INC	10242 RODNEY ST	PINEVILLE	MECKLENBURG	28.94	groundwater soil groundwater	VOCs SVOCs SVOCs
NCD991278714	CAROCHEM, INC.	540 GULF ST	DURHAM	DURHAM	28.72	soil	VOCs
NCD002464691	ALLIANCE CAROLINA TOOL AND MOLD	SR 3495-GLENN BRIDGE RD	ARDEN	BUNCOMBE	28.70	groundwater groundwater	metals VOCs
NONCD0001050	LEXINGTON FURNITURE IND. PLNT #12	3301 COTTON GROVE LANE	LEXINGTON	DAVIDSON	28.59	soil	VOCs
NCD980843528	TOWN CREEK REGIONAL WWTP	HEILIGTOWN ROAD	SALISBURY	ROWAN	28.50	known/suspected	
NCD048184451	BURLINGTON HOME CHAIR	HIGHWAY 268	RONDA	WILKES	28.49	known/suspected	

**APPENDIX A. INACTIVE HAZARDOUS WASTE SITES PRIORITY LIST**

<i><b>Id Number</b></i>	<i><b>Site Name</b></i>	<i><b>Site Address</b></i>	<i><b>City</b></i>	<i><b>County</b></i>	<i><b>Score</b></i>	<i><b>Medium</b></i>	<i><b>Contaminant</b></i>
NCD000828616	USS AGRI-CHEMICALS FARM SERVICE	HWY 701	WHITEVILLE	COLUMBUS	28.45	known/suspected	
NONCD0001805	EXXON PIPELINE	RIVER RD	LELAND	BRUNSWICK	28.37	groundwater	VOCs
NCD003149291	GASTON COUNTY DYEING MACHINE CO.	HWY 27 EAST	MOUNT HOLLY	GASTON	28.34	groundwater	inorganics
NCD991277922	GASTON COUNTY DYEING MACHINE CO.	200 S MAIN ST	STANLEY	GASTON	28.34	groundwater groundwater	VOCs inorganics
NCD003186178	COASTAL CHEMICAL CORP.	EVANS ST EXT	GREENVILLE	PITT	28.33	soil	Pesticides/Herbicides
NONCD0001985	LEBANON CHEMICAL CORPORATION	1665 HIGHWAY 64 EAST	PLYMOUTH	WASHINGTON	28.22	groundwater	inorganics
NCD991278581	BURLINGTON FURNITURE/LUMBER PL	US 64 EAST	LEXINGTON	DAVIDSON	28.12	known/suspected	
NCD980483275	HELENA CHEMICAL COMPANY	DENNIS STREET EXTENSION	ENFIELD	HALIFAX	28.04	soil soil soil	SVOCs metals Pesticides/Herbicides
NCD003151651	WILLARD SMELTING CO.	101 NEWBERN ST	CHARLOTTE	MECKLENBURG	27.86	soil	metals
NCD991278839	NORTH STATE CHEMICALS	6211 HUNT RD	PLEASANT GARDEN	GUILFORD	27.60	soil groundwater soil	VOCs VOCs metals
NONCD0001030	BLR	2911 LEE AVENUE	SANFORD	LEE	27.50	groundwater soil	VOCs VOCs
NONCD0000013	CAROLINA HARDWOODS	158 FACTORY STREET	WILLIAMSTON	MARTIN	27.49	surface water	metals

**APPENDIX A. INACTIVE HAZARDOUS WASTE SITES PRIORITY LIST**

<i><b>Id Number</b></i>	<i><b>Site Name</b></i>	<i><b>Site Address</b></i>	<i><b>City</b></i>	<i><b>County</b></i>	<i><b>Score</b></i>	<i><b>Medium</b></i>	<i><b>Contaminant</b></i>
NONCD0001166	CENTRAL GRAIN-MORGANS CORNER	1312 HASSELL RD	ELIZABETH CITY	PASQUOTANK	27.28	soil soil groundwater groundwater groundwater	inorganics metals metals inorganics SVOCs
NCD024770125	BURLINGTON FURNITURE	ATOAH STREET	ROBBINSVILLE	GRAHAM	27.10	soil	SVOCs
NONCD0000091	DUKE POWER/WALNUT COVE	POWER HOUSE ROAD	WALNUT COVE	STOKES	26.95	known/suspected	
NCD024468597	CHARLOTTE STEEL DRUM	2900 WEST TRADE STREET	CHARLOTTE	MECKLENBURG	26.67	known/suspected	
NCD991278300	UNITED DRUM T/A RELIANCE UNIV.	214 BERKLEY ST	HIGH POINT	GUILFORD	26.55	groundwater groundwater	VOCs metals
NCD003213881	BENDIX CORPORATION	I-85 INNES ST EXIT	SALISBURY	ROWAN	26.36	soil	metals
NCD986166288	WOODY'S TIRE FIRE	HIGHWAY 321	GASTONIA	GASTON	26.35	known/suspected	
NCD990868168	INMONT CORP/BASF CORPORATION	1701 W WESTINGHOUSE BLVD	CHARLOTTE	MECKLENBURG	26.22	soil groundwater	VOCs VOCs
NONCD0002529	BASSETT FURNITURE-WEIMAN PLANT	1603 LEONARD ST	RAMSEUR	RANDOLPH	26.05	known/suspected	
NCD003218492	CAROLINA RUBBER HOSE COMPANY	1801 SOUTH RAILROAD	SALISBURY	ROWAN	26.04	soil soil soil	SVOCs VOCs metals
NONCD0002988	PEMBROKE FARM HOME & GARDEN	302 W 3RD ST	PEMBROKE	ROBESON	26.02	groundwater	inorganics
NCD003464765	VAUGHAN-BASSETT FURNITURE CO.	ROUTE 268 EAST	ELKIN	SURRY	25.93	soil	SVOCs

**APPENDIX A. INACTIVE HAZARDOUS WASTE SITES PRIORITY LIST**

<i><b>Id Number</b></i>	<i><b>Site Name</b></i>	<i><b>Site Address</b></i>	<i><b>City</b></i>	<i><b>County</b></i>	<i><b>Score</b></i>	<i><b>Medium</b></i>	<i><b>Contaminant</b></i>
NONCD0001039	OVERCASH GRAVEL & GRADING CO. INC.	1150 SHELTON ROAD	CONCORD	CABARRUS	25.71	known/suspected	
NCD980602791	SALVAGE OIL OF AMERICA	1227 MCLEOD STREET	ROCKINGHAN	RICHMOND	25.68	soil soil	SVOCs VOCs
NCD000822130	HARRELSON RUBBER COMPANY	HWY 220 SOUTH	ASHEBORO	RANDOLPH	25.45	known/suspected	
NCD003200656	FEATHER PROCESSORS, INC	HWY 117 NORTH	ROSE HILL	DUPLIN	25.30	soil	metals
NCD003148798	DAYCO CORP	BALSAM RD	WAYNESVILLE	HAYWOOD	25.26	soil groundwater groundwater soil	SVOCs VOCs SVOCs VOCs
NCSFN0406894	STALLINGS SALVAGE	SECRET AVE	MONROE	UNION	24.89	known/suspected	
NCD067191262	FIRESTONE TIRE AND RUBBER COMPANY	HWY 301	WILSON	WILSON	24.45	soil	VOCs
NCD077821296	SOUTHERN RESIN/US INDUSTRIES INC	1510 DENTON ROAD	THOMASVILLE	DAVIDSON	23.62	groundwater	SVOCs
NCD077838589	THOMASVILLE FOREST PRODUCTS	CLARKSBURY CHRUCH ROAD	THOMASVILLE	DAVIDSON	23.10	soil	metals
NCD980838551	MCDOWELL FIREMAN ASSOCIATION SITE	SR 1214 GREENLEE ROAD	MARION	MCDOWELL	23.09	known/suspected	
NCD096158696	BURLINGTON INDUSTRIES, INC.	6008 HIGH POINT RD	GREENSBORO	GUILFORD	22.43	groundwater soil soil groundwater groundwater	SVOCs bases VOCs metals VOCs

**APPENDIX A. INACTIVE HAZARDOUS WASTE SITES PRIORITY LIST**

<i><b>Id Number</b></i>	<i><b>Site Name</b></i>	<i><b>Site Address</b></i>	<i><b>City</b></i>	<i><b>County</b></i>	<i><b>Score</b></i>	<i><b>Medium</b></i>	<i><b>Contaminant</b></i>
NCD071579528	FORBUSH METAL	SPEER BRIDGE ROAD	YADKINVILLE	YADKIN	21.90	soil soil soil	cyanide VOCs metals
NCS000000478	CROWDERS MOUNTAIN STATE PARK	CROWDERS MOUNTAIN STATE PARK		GASTONIA	GASTON	21.57	known/suspected
NCD003236841	WARLICK PAINT COMPANY	945 MONROE ST	STATESVILLE	IREDELL	21.47	known/suspected	
NCD986232213	SUMMIT RESOURCE MANAGEMENT	3501 GRIBBLE ROAD	STALLINGS	UNION	21.45	soil soil soil surface water	VOCs inorganics SVOCs VOCs
NCD003223799	CLAYTON-MARCUS CO., INC.	HWY 127 N	BETHLEHEM	ALEXANDER	21.11	soil soil soil	cyanide metals SVOCs
NCD054284518	STANDARD PACKAGING CORPORATION	HWY 73 W	MT GILEAD	MONTGOMERY	21.07	known/suspected	
NCD003214574	SPRUANCE SOUTHERN, INC.	HWY 8		DAVIDSON	20.81	known/suspected	
NCD046149019	HISTRAND CHEMICAL, INC.	HWY 9	LENOIR	CALDWELL	20.72	known/suspected	
NCD980559637	BEAUNIT CORP./DYING & FINISHING	LINEBERGER STREET	LOWELL	GASTON	19.99	known/suspected	
NONCD0001005	TRANSEASTERN CORP.	509 S LODGE ST	WILSON	WILSON	19.56	known/suspected	
NCD048462881	ARMOLOY CO OF NC/HI-TECH	1603 SALISBURY ROAD	STATESVILLE	IREDELL	19.37	known/suspected	
NCD053528170	LAURENS GLASS/BALL-INCON GLASS PACK	US 1 SOUTH	HENDERSON	VANCE	19.23	groundwater	SVOCs

**APPENDIX A. INACTIVE HAZARDOUS WASTE SITES PRIORITY LIST**

<i><b>Id Number</b></i>	<i><b>Site Name</b></i>	<i><b>Site Address</b></i>	<i><b>City</b></i>	<i><b>County</b></i>	<i><b>Score</b></i>	<i><b>Medium</b></i>	<i><b>Contaminant</b></i>
NCD981921083	SWIFT ADHESIVES	9724 INDUSTRIAL DRIVE	PINEVILLE	MECKLENBURG	19.19	known/suspected	
NONCD0000014	BOISE CASCADE	SR 1916	MONCURE	CHATHAM	18.86	known/suspected	
NCD057037178	PFIZER INC/COTY DIVISION	COX MILL RD & HWY 42 E	SANFORD	LEE	18.48	soil groundwater	VOCs VOCs
NCD067178707	FAWN PLASTICS CO., INC.	10235 US 264A	MIDDLESEX	NASH	17.34	soil groundwater	VOCs VOCs
NONCD0002848	LOXCREEN	RT 501 S	ROXBORO	PERSON	16.41	known/suspected	
NONCD0000034	ASHEVILLE INDUSTRIES	20 GLEN BRIDGE RD/SR3495	ARDEN	BUNCOMBE	16.30	soil soil	metals VOCs
NONCD0002498	SOUTHERN GRAPHICS SYSTEMS	2406 N. 23RD STREET	WILMINGTON	NEW HANOVER	15.92	groundwater	metals
NONCD0000053	CAROLINA MARBLE CO.	INDIAN MOUND ROAD	ALBEMARLE	STANLY	15.28	known/suspected	
NONCD0000099	PARTON'S MOTOR COMPANY	2800 SOUTH YORK ROAD	GASTONIA	GASTON	15.22	known/suspected	
NONCD0000082	CAPE FEAR CHEMICALS/HL BRICE	HWY 701 S	ELIZABETHTOWN	BLADEN	11.48	soil	Pesticides/Herbicides
NCD081333858	HOLSTON ENERGY INC/HOLSTON FUEL	19119 GREAT SMOKEY MTN EXWY	WAYNESVILLE	HAYWOOD	7.70		



**APPENDIX B. INACTIVE HAZARDOUS SITES INVENTORY-SITE STATUS**

*Note: Upon discovery, sites are added to the Evaluations Pending or Pollutant Only Site-Open categories of the Inactive Hazardous Sites Inventory. As resources are available, the sites are ranked and transferred to the Sites Priority List. The Sites Priority List is used to determine the order of full-scale remedial actions at sites without responsible parties, providing funds are available for such. If a party volunteers to clean up a site and enters into an agreement with the Division, the site is then transferred to the Voluntary Action category. Once cleanup is complete, the site is transferred to one of the "No Further Action" categories (NFAs). Information on contaminants and contaminated media have only been compiled for the Sites Priority List. That information can be found in Appendix A. Other information on sites activities this reporting year can be found in sections II -V of this report. Location information on the pre-1983 landfills can be found in Appendix C.*

<i>Site ID #</i>	<i>Site Name</i>	<i>Street Address</i>	<i>City</i>	<i>SPL</i>	<i>Voluntary Action Under Agreement</i>	<i>Evaluation Pending</i>	<i>Pollutant Only Site - Open</i>	<i>Pollutant Only Site-NFA</i>	<i>Pollutant Only Site-NFA Restricted</i>	<i>NFA</i>	<i>NFA-Restricted</i>
<b>ALAMANCE</b>											
NCD085443182	AMETEK INC./LAMB ELEC DIVISION	704 MYRTLE DR	GRAHAM	No	No	No	No	No	No	Yes	No
NONCD0001259	AMI, LIMITED	2609 TUCKER ST.	BURLINGTON	No	No	Yes	No	No	No	No	No
NONCD0002885	ANNEDEEN HOSIERY BLDG	717 NORTH PARK AVE	BURLINGTON	No	No	Yes	No	No	No	No	No
NONCD0001275	AO SMITH ELECTRIC MOTOR	MCPHERSON DR.	MEBANE	Yes	No	No	No	No	No	No	No
NCD042423087	APOLLO CHEMICAL CORPORATION	1105 SOUTHERLAND STREET	GRAHAM	Yes	No	No	No	No	No	No	No
NONCD0002837	B & C GROCERY	942 E HARDEN ST	GRAHAM	No	No	Yes	No	No	No	No	No
NONCD0000002	BURLINGTON COAL GAS PLANT	1205 N CHURCH ST	BURLINGTON	No	Yes	No	No	No	No	No	No
NCD060289469	BURLINGTON INDUSTRIES, INC.	664 GILMER STREET	BURLINGTON	No	No	No	No	No	No	Yes	No
NONCD0001441	CAROLINA BIOLOGICAL YORK RD. -	2700 YORK RD.	BURLINGTON	No	No	Yes	No	No	No	No	No
NONCD0000030	COLLINS AND AIKMAN	327 EAST ELM ST.	GRAHAM	Yes	No	No	No	No	No	No	No
NONCD0001044	COMMERCIAL-LEVIN	2600 PARK ROAD EXT.	BURLINGTON	No	No	No	No	No	No	Yes	No
NCD003467099	CONE MILLS CORP/GRANITE FINISHING	OLD HWY 70	HAW RIVER	No	No	No	No	No	No	Yes	No
NONCD0001313	CORTINA FABRICS	3165 VIEWMONT DR	SWEPSONVILLE	No	No	Yes	No	No	No	No	No
NONCD0002904	ENGINEERED CONTROLS	100 REGO DR	ELON	No	Yes	No	No	No	No	No	No
NONCD0001757	GB LABELS, INC.	1070 S. RIVERVIEW DRIVE	BURLINGTON	No	Yes	No	No	No	No	No	No
NC0001206473	GLEN RAVEN MILLS	TUCKER STREET C	BURLINGTON	Yes	No	No	No	No	No	No	No
NONCD0001777	GLEN RAVEN MILLS - CONSUMER PROD	ALTAHAMAW UNION	ALTAMAHAW	No	No	Yes	No	No	No	No	No
NONCD0001778	GLEN RAVEN MILLS (FORMER)	142 GLEN RAVEN ROAD	GLEN RAVEN	Yes	No	No	No	No	No	No	No
NONCD0001236	HARDIN CLEANERS	220 W HARDIN ST	GRAHAM	No	No	Yes	No	No	No	No	No
NONCD0001295	HOLT STREET DUMP	HOLT ST	MEBANE	Yes	No	No	No	No	No	No	No
NONCD0001911	ISLEY RESIDENCE, WILLIE MAE	2949 NC 100	ELON	No	No	Yes	No	No	No	No	No
NONCD0001949	KAYSER-ROTH - GRAHAM-C	219 W. HARDEN ST.	GRAHAM	No	No	Yes	No	No	No	No	No
NONCD0001190	KING STREET SOLVENT	860 KING ST	BURLINGTON	No	No	Yes	No	No	No	No	No
NONCD0001991	LEESONA - ALAMANCE CO PLANT -	2727 TUCKER ST. EXT	BURLINGTON	Yes	No	No	No	No	No	No	No
NONCD0002041	MASSEY RESIDENCE, GLEN	540 TROLLINGWOOD ROAD	HAW RIVER	No	No	Yes	No	No	No	No	No
NONCD0002053	MCDONALD RESIDENCE, ELIZABETH	3560 MT. HERMAN ROCK CREEK RD	GRAHAM	No	No	Yes	No	No	No	No	No
NONCD0001968	MEREDITH-WEBB PRINTING COMPANY	334 N MAIN STREET	BURLINGTON	No	No	Yes	No	No	No	No	No
NONCD0000097	MORRIS, NORMAN	HIGHWAY 87 NORTH	ELON COLLEGE	Yes	No	No	No	No	No	No	No
NONCD0002137	NCDOT - SITE #23 KIRKPATRICK	1521 HUFFMAN MILL RD	BURLINGTON	No	No	Yes	No	No	No	No	No
NONCD0002140	NCDOT - SITE #26 MARTIN MARIETTA	1671 HUFFMAN MILL RD	BURLINGTON	No	No	Yes	No	No	No	No	No
NONCD0002259	PANTRY #161 - SOLVENTS	1031 HWY 87 NORTH	ELON	No	No	No	No	No	No	Yes	No
NCD986167104	RED CAP DOG FOOD	CHURCH AND GRAVES STREETS	BURLINGTON	No	No	No	No	No	No	Yes	No
NONCD0002382	REDMAN FACILITY (FRMR)	200 REDMAN CROSSING ROAD	MEBANE	No	No	No	No	No	No	Yes	No
NONCD0001655	RENTAL TOWEL AND UNIFORM	610 WOODY DR	GRAHAM	No	No	Yes	No	No	No	No	No
NONCD0002428	RUDD RESIDENCE, GEORGE	1263 N. NC 87	ELON COLLEGE	No	No	Yes	No	No	No	No	No
NONCD0002466	SHIELDS MOBILE HOME PARK	1341HWY 87 NORTH	ELON COLLEGE	No	No	Yes	No	No	No	No	No
NONCD0002571	SYKES RESIDENCE, RONNIE	1456 GANT ROAD	GRAHAM	No	No	Yes	No	No	No	No	No
NONCD0001103	WALTER KIDDE PORTABLE EQUIPMENT	1394 S THIRD ST	MEBANE	No	Yes	No	No	No	No	No	No
NONCD0002698	WASHINGTON STREET INCIDENTS	918, 920, 926 WASHINGTON STREE	GRAHAM	No	No	Yes	No	No	No	No	No
NONCD0002710	WESTPOINT HOME, INC. - ALAMANCE	2516 INDUSTRY DRIVE	BURLINGTON	No	No	Yes	No	No	No	No	No
NCD003220969	WHITE FURNITURE CO.	201 E CENTER ST	MEBANE	No	No	No	No	No	No	Yes	No
NCD144212701	WOODY DRIVE VOCS	609 WOODY DRIVE	GRAHAM	No	No	Yes	No	No	No	No	No
NONCD0002759	WORKMAN PROPERTY	1361-1375 NORTH CHURCH STREET	BURLINGTON	No	No	Yes	No	No	No	No	No
NONCD0002767	WRIGHTENBERRY MILLS	405 SOUTH MAIN STREET	GRAHAM	No	No	No	No	No	No	Yes	No

**Number of Sites:**

44

**APPENDIX B. INACTIVE HAZARDOUS SITES INVENTORY-SITE STATUS**

<i>Site ID #</i>	<i>Site Name</i>	<i>Street Address</i>	<i>City</i>	<i>SPL</i>	<i>Voluntary Action Under Agreement</i>	<i>Evaluation Pending</i>	<i>Pollutant Only Site - Open</i>	<i>Pollutant Only Site-NFA</i>	<i>Pollutant Only Site-NFA Restricted</i>	<i>NFA</i>	<i>NFA-Restricted</i>
<b>ALEXANDER</b>											
NCN000410100	APPALACHIAN CHEMICAL COMPANY	S.R. 1159, WEBB-PRICE ROAD	GRANITE FALLS	No	No	Yes	No	No	No	No	No
NCD003223799	CLAYTON-MARCUS CO., INC.	HWY 127 N	BETHLEHEM	Yes	No	No	No	No	No	No	No
NCD981932932	PCB CONTAMINATION WELLS	ROUTE 12 BOX 479	TAYLORSVILLE	No	No	No	No	No	No	Yes	No
<b>Number of Sites:</b> 3											
<b>ALLEGHANY</b>											
NCD982119638	LAUREL SPRINGS	HWY 18	LAUREL SPRINGS	No	No	No	No	No	No	Yes	No
NONCD0000086	SPARTA INDUSTRIES	US HWY 21	SPARTA	No	No	No	No	No	No	Yes	No
NCD003466505	SPARTA INDUSTRIES - NEW PLANT	1731 US HWY 21 SOUTH	SPARTA	No	No	No	No	No	No	Yes	No
<b>Number of Sites:</b> 3											
<b>ANSON</b>											
NONCD0001046	B&H RECYCLERS	7256 US 74 W	POLKTON	Yes	No	No	No	No	No	No	No
NCD980579601	CHEMICAL SECURITY SYSTEMS	SR 1812	ANSONVILLE	No	No	No	No	No	No	Yes	No
NONCD0001187	COFFING HOISTS	2020 COUNTRY CLUB RD	WADESBORO	No	No	No	No	No	No	No	Yes
NONCD0001544	COOKSON FIBERS	HIGHWAY 52 NORTH	ANSONVILLE	No	Yes	No	No	No	No	No	No
NONCD0001142	FLYNT/WANSONA	ONE WANSONA PLACE	WADESBORO	No	No	Yes	No	No	No	No	No
NONCD0001779	GLENN MANUFACTURING/DECORATIVE	HWY 52 & RATLIFF GIN ROAD	MORVEN	No	Yes	No	No	No	No	No	No
NCD986171924	GOAT PASTURE ROAD	SR 1114	WADESBORO	No	No	No	No	No	No	Yes	No
NCD986171932	HIGHTOWER ROAD	SR 1101	WADESBORO	No	No	No	No	No	No	Yes	No
<b>Number of Sites:</b> 8											
<b>ASHE</b>											
NONCD0001077	CATAWISSA LUMBER CO	301 LOCUST ST	WEST JEFFERSON	Yes	No	No	No	No	No	No	No
NONCD0001795	GREENE PROPERTY, RICHARD	1872 MULATTO MOUNTAIN ROAD	WEST JEFFERSON	No	No	Yes	No	No	No	No	No
NONCD0002150	NCDOT - SITE #73	1608 HIGHWAY 221 NORTH	JEFFERSON	No	No	Yes	No	No	No	No	No
NONCD0002302	PIEDMONT CONCRETE DBA DIXIE	BEAVER CREEK ROAD @ BEAVER CRE	WEST JEFFERSON	No	No	Yes	No	No	No	No	No
NCD003167780	SPRAGUE ELECTRIC COMPANY	HWY 194	LANSING	Yes	No	No	No	No	No	No	No
NONCD0001052	THOMASVILLE FURNITURE	151 SMETHPORT DRIVE	WEST JEFFERSON	Yes	No	No	No	No	No	No	No
NONCD0002648	UNITED CHEMI-CON - NONUST	185 MCNEIL RD.	LANSING	No	No	Yes	No	No	No	No	No
<b>Number of Sites:</b> 7											
<b>AVERY</b>											
NONCD0001102	BLUE RIDGE AUTO SALES	7786 LINVILLE FALLS HWY	ALTAMONT	No	No	Yes	No	No	No	No	No
NONCD0002192	NCDOT/FRANKLIN RESIDENCE	OFF 181, RT 2	NEWLAND	No	No	No	Yes	No	No	No	No
NONCD0002802	NEWLAND PESTICIDES SITE	1339 NEWLAND HWY	NEWLAND	No	Yes	No	No	No	No	No	No
<b>Number of Sites:</b> 3											
<b>BEAUFORT</b>											
NONCD0001207	APAC-WASHINGTON ASPHALT PLANT	DIRT RD	WASHINGTON	Yes	No	No	No	No	No	No	No
NONCD0001164	COOPERAGE TRACT	NC 99 & US 264	BELHAVEN	Yes	No	No	No	No	No	No	No
NONCD0001814	HAMILTON BEACH/PROCTOR SILEX	OFF SR 1509, NEAR WASHINGTON A	WASHINGTON	Yes	No	No	No	No	No	No	No
NONCD0001285	MASON LUMBER CO (FRMR)	1835 W 5TH ST	WASHINGTON	No	No	No	No	No	No	Yes	No
NCD003196847	NATIONAL SPINNING COMPANY	WEST 3RD STREET	WASHINGTON	Yes	No	No	No	No	No	No	No
NONCD0001055	PERKINS AUTO BODY REPAIR SHOP	5TH STREET	WASHINGTON	No	No	No	No	No	No	Yes	No
NONCD0002816	RADCLIFFE MARINE (PRIVATEER	HWY 264 BYPASS N	BELHAVEN	Yes	No	No	No	No	No	No	No
NONCD0001168	RIVER CITY CONSTRUCTION CO	3534 CHERRY RUN RD	WASHINGTON	Yes	No	No	No	No	No	No	No

**APPENDIX B. INACTIVE HAZARDOUS SITES INVENTORY-SITE STATUS**

<i>Site ID #</i>	<i>Site Name</i>	<i>Street Address</i>	<i>City</i>	<i>SPL</i>	<i>Voluntary Action Under Agreement</i>	<i>Evaluation Pending</i>	<i>Pollutant Only Site - Open</i>	<i>Pollutant Only Site-NFA</i>	<i>Pollutant Only Site-NFA Restricted</i>	<i>NFA</i>	<i>NFA-Restricted</i>
NCD072012354	SINGER CO/FURNITURE DIV	STATE ROAD 1175	CHOCOWINITY	Yes	No	No	No	No	No	No	No
NONCD0002510	SOUTHSIDE HOME & GARDEN	NC HWY 33 E	CHOCOWINITY	No	No	Yes	No	No	No	No	No
NCD091567065	STANADYNE, INC/DIESEL SYSTEMS	CLARKS NECK RD	WASHINGTON	No	No	Yes	No	No	No	No	No
NCD041519364	TEXASGULF CHEMICALS COMPANY	HWY 306 NORTH	AURORA	Yes	No	No	No	No	No	No	No
NCD986197275	WASHINGTON COAL GAS PLANT	WEST 3RD STREET	WASHINGTON	No	Yes	No	No	No	No	No	No
<b>Number of Sites:</b>		13									
<b>BERTIE</b>											
NONCD0001904	BAZEMORE GROCERY	730 MT OLIVE RD	REPUBLICAN	No	No	Yes	No	No	No	No	No
NONCD0002176	NCDOT ASPHALT TESTING LAB SITE # 50	SE OF NC11 & NC308	LEWISTON	No	No	Yes	No	No	No	No	No
NONCD0002326	POWELL AND STOKES, INC	P.O BOX 389	WINDSOR	No	No	Yes	No	No	No	No	No
NCD042091215	RJR TECH COMPANY	841 AVOCA FARM RD	MERRY HILL	Yes	No	No	No	No	No	No	No
NONCD0002087	ROXOBEL TEXACO	102 N MAIN ST	ROXOBEL	No	No	Yes	No	No	No	No	No
NCD052553641	WEYERHAEUSER CO/LEWISTON	HWY 308 W	LEWISTON	Yes	No	No	No	No	No	No	No
<b>Number of Sites:</b>		6									
<b>BLADEN</b>											
NONCD0000082	CAPE FEAR CHEMICALS/HL BRICE	HWY 701 S	ELIZABETHTOWN	Yes	No	No	No	No	No	No	No
NONCD0001801	COLLEGE STREET SOLVENT RELEASE	COLLEGE ST AND GREEN ST	CLARKTON	No	No	Yes	No	No	No	No	No
NONCD0001539	CONGENTRIX-ELIZABETHTOWN	3100 WEST BROAD STREET	ELIZABETHTOWN	No	No	Yes	No	No	No	No	No
NONCD0002776	CSX-ROSINDALE	7 MI. EAST OF CLARKTON	CLARKTON	No	Yes	No	No	No	No	No	No
NCD981922362	GREIF, INC	409 E ELM ST	BLADENBORO	No	Yes	No	No	No	No	No	No
NONCD0002467	HWY 87 METHANOL SPILL	NEAR HWY 87 & DUPONT RR SPUR		No	No	No	No	No	No	Yes	No
<b>Number of Sites:</b>		6									
<b>BRUNSWICK</b>											
NONCD0002788	ALLOWAY RESIDENCE	405 PARADISE LANE	SHALLOTTE	Yes	No	No	No	No	No	No	No
NONCD0001967	AMERICAN DISTILLATION, INC	1690 NE ROYSTER RD	LELAND	Yes	No	No	No	No	No	No	No
NCD986215671	ARCHER DANIELS MIDLAND PCB		SOUTHPORT	No	No	No	No	No	No	Yes	No
NCD003184710	CAROLINA CREOSOTING CORPORATION	EASTBROOK ROAD	LELAND	Yes	No	No	No	No	No	No	No
NCD091570960	CAROLINA P&L CO. BRUNSWICK	HWY 87	SOUTHPORT	No	No	No	No	No	No	Yes	No
NC0000183103	CHEMICAL CARTAGE COMPANY	141 OLD FAYETTEVILLE RD.	LELAND	No	No	No	No	No	No	Yes	No
NONCD0001155	D&G PROPERTIES-SLAUGHTERHOUSE	ROYSTER RD	NAVASSA	Yes	No	No	No	No	No	No	No
NONCD0001100	DUPONT DUMP	NORTH OF SR 1430	NAVASSA	No	No	Yes	No	No	No	No	No
NONCD0001805	EXXON PIPELINE	RIVER RD	LELAND	Yes	No	No	No	No	No	No	No
NCD093137636	GENERAL WOOD PRESERVING CO., INC.	HWY 74/76	LELAND	Yes	No	No	No	No	No	No	No
NONCD0001799	GREGORY POOLE EQUIPMENT CO,	151 BACKHOE RD.	LELAND	No	No	No	No	No	No	Yes	No
NCD045920279	HOLDING POND FOR WASTE/USS	100 QUALITY DR	NAVASSA	No	Yes	No	No	No	No	No	No
NONCD0001897	INDUSTRIAL ELECTRICAL SALES & SERV	P.O. BOX 267, HWY. 74-76	LELAND	No	No	Yes	No	No	No	No	No
NONCD0001944	K&M FUEL SALES	205 LEONARD ST.	SOUTHPORT	No	No	Yes	No	No	No	No	No
NONCD0000072	LOWE'S PROPERTY	4891 LONG BEACH RD	SOUTHPORT	No	No	No	No	No	No	Yes	No
NONCD0003024	MOLPUS WOODLANDS PLANE CRASH	TOWN CREEK RD	LELAND	No	No	Yes	No	No	No	No	No
NCSFN0406896	MULBERRY ROAD		SHALLOTTE	No	No	No	No	No	No	Yes	No
NCD091572073	NATIONAL STARCH & CHEMICAL	2271 ANDREW JACKSON HWY	LELAND	Yes	No	No	No	No	No	No	No
NCD982119612	NC DOT MAINTENANCE YARD PCB	BRIDGERS ROAD	SHALLOTTE	No	No	No	No	No	No	Yes	No
NONCD0002152	NCDOT - US HWY 17 & SR 1165 PIT			No	No	Yes	No	No	No	No	No
NONCD0002225	NUCON	1969 POPULAR STREET	LELAND	No	No	No	No	No	No	Yes	No
NONCD0002228	OAK ISLAND POLICE DEPT.	4621 E. OAK ISLAND DRIVE	OAK ISLAND	Yes	No	No	No	No	No	No	No
NCD986215242	P AND W WASTE OIL	10518 ROYSTER RD	LELAND	No	No	Yes	No	No	No	No	No
NCD075578385	PFIZER INC/THOMAS PHILLIPS	MOORE ST SR 1528	SOUTH PORT	No	No	No	No	No	No	Yes	No

**APPENDIX B. INACTIVE HAZARDOUS SITES INVENTORY-SITE STATUS**

<i>Site ID #</i>	<i>Site Name</i>	<i>Street Address</i>	<i>City</i>	<i>SPL</i>	<i>Voluntary Action Under Agreement</i>	<i>Evaluation Pending</i>	<i>Pollutant Only Site - Open</i>	<i>Pollutant Only Site-NFA</i>	<i>Pollutant Only Site-NFA Restricted</i>	<i>NFA</i>	<i>NFA-Restricted</i>
NONCD0001556	QUARTER HORSE LANE PROPERTY	6450 QUARTER HORSE LANE	OCEAN ISLE	No	No	Yes	No	No	No	No	No
NONCD0002790	RIVERS JUNKYARD	5501 DOGWOOD ST	WINNABOW	Yes	No	No	No	No	No	No	No
NCN000407775	ROYSTER FERTILIZER	1690 NE ROYSTER RD	LELAND	Yes	No	No	No	No	No	No	No
NONCD0002511	SOUTH BRUNSWICK MIDDLE SCHOOL	100 COUGAR DRIVE	SOUTHPORT	No	Yes	No	No	No	No	No	No
NONCD0002605	T-N-T AUTO SALES	BLUE BANKS ROAD NE	LELAND	No	No	Yes	No	No	No	No	No
NC0210020541	US DOD MILITARY OCEAN TERMINAL	SUNNY POINT OCEAN TERMINL	SOUTHPORT	No	No	Yes	No	No	No	No	No
NCD001704980	WILMINGTON BRANCH/BORDEN/SMITH	NAVASSA ROAD	NAVASSA	Yes	No	No	No	No	No	No	No
<b>Number of Sites:</b>											
31											
<b>BUNCOMBE</b>											
NONCD0001237	ALBANY INTERNATIONAL / CHEYNEY	WEAVERVILLE HIGHWAY	WEAVERVILLE	No	No	No	No	No	No	Yes	No
NONCD0000045	ALCAN PACKAGING	3005 SWEETEN CREEK RD	ASHEVILLE	No	No	Yes	No	No	No	No	No
NCD002464691	ALLIANCE CAROLINA TOOL AND MOLD	SR 3495-GLENN BRIDGE RD	ARDEN	Yes	No	No	No	No	No	No	No
NCD052813250	AMERICAN ENKA COMPANY/BASF	US 19 & 23 WEST	ENKA	No	No	No	No	No	No	Yes	No
NONCD0001271	ANDREX INDUSTRIES	180 DEAVERTVIEW RD.	ASHEVILLE	No	No	Yes	No	No	No	No	No
NCD986188787	ASHEVILLE COAL GAS PLANT #1	31 RIVERSIDE DRIVE	ASHEVILLE	No	Yes	No	No	No	No	No	No
NONCD0000032	ASHEVILLE COAL GAS PLANT #2	173 S CHAROTTE STREET	ASHEVILLE	No	Yes	No	No	No	No	No	No
NONCD0000034	ASHEVILLE INDUSTRIES	20 GLEN BRIDGE RD/SR3495	ARDEN	Yes	No	No	No	No	No	No	No
NONCD0001290	ASHEVILLE MICA COMPANY	75 THOMPSON STREET	ASHEVILLE	No	No	Yes	No	No	No	No	No
NONCD0001323	BASF-ENKA (OTM BUILDING)	SANDHILL ROAD	ASHEVILLE	No	No	Yes	No	No	No	No	No
NCN000407672	BEACON MANUFACTURING	2425 US HWY 70	SWANNANOA	Yes	No	No	No	No	No	No	No
NONCD0001357	BLUE RIDGE BROADCASTING	3049 US HIGHWAY 70	BLACK MOUNTAIN	No	No	Yes	No	No	No	No	No
NONCD0000061	BULL MOUNTAIN RD DUMP	BLUE RIDGE PKWY MP 373.5		No	No	No	No	No	No	Yes	No
NCD000830638	CAROLINA P&L CO. ASHEVILLE STEAM	LONG SHOALS RD	SKYLAND	No	No	No	No	No	No	Yes	No
NCD981015886	CAROLINA PRODUCTION FINISHING	105 FAIRVIEW RD	ASHEVILLE	Yes	No	No	No	No	No	No	No
NONCD0001450	CAROLINA TIRE #2933	670 WEAVERVILLE HWY.	ASHEVILLE	No	No	Yes	No	No	No	No	No
NONCD0001451	CAROLINA TIRE #2936	990 PATTON AVE.	ASHEVILLE	No	No	Yes	No	No	No	No	No
NONCD0001452	CAROLINA TIRE 2945	2300 HENDERSONVILLE ROAD	ARDEN	No	No	Yes	No	No	No	No	No
NONCD0001162	CHAMPION FINISHING CO	200 BINGHAM RD	ASHEVILLE	No	No	Yes	No	No	No	No	No
NONCD0001890	CHRISTIAN CREEK RD PCE	124 CHRISTIAN CREEK RD	SWANNANOA	No	No	Yes	No	No	No	No	No
NCD079068607	CLARK EQUIPMENT COMPANY	HIGHWAY 25 SOUTH	SKYLAND	No	No	No	No	No	No	Yes	No
NONCD0001525	COCA-COLA CO. SKYLAND	CLAYTON RD.	SKYLAND	No	No	Yes	No	No	No	No	No
NCD079070702	DOTSON METAL FINISHING, INC.	HWY 74 E	ASHEVILLE	No	No	No	No	No	No	Yes	No
NONCD0001704	FAIRVIEW 66 SOLVENT CONTAMINATION	HWY 74 CHARLOTTE HIGHWAY	FAIRVIEW	No	No	Yes	No	No	No	No	No
NCD003163730	GENERAL INSTRUMENT CORP.	1396 CHARLOTTE HWY	FAIRVIEW	No	Yes	No	No	No	No	No	No
NONCD0001772	GIRMES - FORMERLY SKF	US 74	ASHEVILLE	No	No	Yes	No	No	No	No	No
NONCD0002284	GOLF COURSE MAINTENANCE BLDG	499 CHARLOTTE ST	ASHEVILLE	No	No	Yes	No	No	No	No	No
NCD980558761	GS LABORATORY EQUIPMENT	275 AIKEN RD	ASHEVILLE	No	No	No	No	No	No	Yes	No
NONCD0002263	HAYWOOD RD CONTAMINATION	520 HAYWOOD RD	ASHEVILLE	No	No	Yes	No	No	No	No	No
NCD986188308	HIGHWAY 29 DUMP SITE	I - 26	ASHEVILLE	No	No	No	No	No	No	Yes	No
NONCD0001863	HOME SOLUTIONS (FORMER)	1625 PATTON AVENUE	ASHEVILLE	No	No	Yes	No	No	No	No	No
NONCD0001172	HYMAN YOUNG GREENHOUSE	675 CEDAR HILL RD	ASHEVILLE	No	No	Yes	No	No	No	No	No
NONCD0001379	LYTLE COVE RD SOLVENT	LYTLE COVE RD	SWANNANOA	No	No	Yes	No	No	No	No	No
NCD986166320	MARTINS CREEK ROAD	MARTIN'S CREEK ROAD	BARNARDSVILLE	No	No	No	No	No	No	Yes	No
NONCD0002066	METPRO PROP.(FOR. DRY CLEANER)	1030 PATTON AVE.	ASHEVILLE	No	No	Yes	No	No	No	No	No
NONCD0002068	MICROMATIC/TEXTRON FACILITY	105 LYTLE COVE ROAD	SWANNANOA	No	No	Yes	No	No	No	No	No
NONCD0002971	NEW LEICESTER HWY PCE	3161 NEW LEICESTER HWY	LEICESTER	No	No	Yes	No	No	No	No	No
NONCD0002212	NORFOLK SOUTHERN RAILYARD- PCE	33 MEADOW ROAD	ASHEVILLE	No	No	Yes	No	No	No	No	No
NONCD0002742	PARKWAY CHEVROLET (FRMR)	205 SMOKEY PARK HWY	ASHEVILLE	No	No	Yes	No	No	No	No	No
NCD071065957	PATHOLOGISTS MEDICAL LAB	104 DOCTORS BLD, DRS. DRI	ASHEVILLE	No	No	No	No	No	No	Yes	No
NONCD0002274	PATTIES BOOK SWAP	1478 PATTON AVE.	ASHEVILLE	No	No	No	No	No	No	Yes	No

**APPENDIX B. INACTIVE HAZARDOUS SITES INVENTORY-SITE STATUS**

<i>Site ID #</i>	<i>Site Name</i>	<i>Street Address</i>	<i>City</i>	<i>SPL</i>	<i>Voluntary Action Under Agreement</i>	<i>Evaluation Pending</i>	<i>Pollutant Only Site - Open</i>	<i>Pollutant Only Site-NFA</i>	<i>Pollutant Only Site-NFA Restricted</i>	<i>NFA</i>	<i>NFA-Restricted</i>
NCD062548995	QUORUM KNITTING	REEMS CREEK RD	WEAVERVILLE	No	Yes	No	No	No	No	No	No
NONCD0002361	RADIOHACK PROPERTY	111 OLD BEE TREE ROAD	SWANNANOVA	No	No	Yes	No	No	No	No	No
NONCD0001108	RENTAL UNIFORM SERVICE	1829 HENDERSONVILLE RD	ASHEVILLE	No	Yes	No	No	No	No	No	No
NONCD0003008	RIVERSIDE DRIVE CONTAMINATION	RIVERSIDE DR	WOODFIN	No	No	Yes	No	No	No	No	No
NONCD0002878	ROBERTS ST HATCHERY	144 ROBERTS ST	ASHEVILLE	No	No	Yes	No	No	No	No	No
NONCD0002626	ROBERTS ST ORGANICS	109 ROBERTS ST	ASHEVILLE	No	No	Yes	No	No	No	No	No
NCD062552153	SAYLES-BILTMORE BLEACHERIES	SWANNANOVA RD	ASHEVILLE	No	No	No	No	No	No	Yes	No
NCN000407206	SHULIMSON BROTHERS SCRAP YARD	MEADOW ROAD	ASHEVILLE	No	Yes	No	No	No	No	No	No
NONCD0002038	SILVERMAN PROPERTY	48 SWANNANOVA RIVER RD	ASHEVILLE	No	No	Yes	No	No	No	No	No
NCD083673681	SINGER CO/KEARFOTT DIV	HIGHWAY 70	BLACK MOUNTAIN	Yes	No	No	No	No	No	No	No
NONCD0001163	SMITH'S AEROSPACE	401 SWEETEN CREEK IND. PK.	ASHEVILLE	No	No	Yes	No	No	No	No	No
NONCD0002483	SMOKY MOUNTAIN MACHINE	80 MCINTOSH RD.	ASHEVILLE	No	No	Yes	No	No	No	No	No
NONCD0001221	SOUTH TUNNEL ROAD SOLVENTS	1 SOUTH TUNNEL RD	ASHEVILLE	No	No	Yes	No	No	No	No	No
NCD003951878	SQUARE D COMPANY	128 BINGHAM RD	ASHEVILLE	No	No	Yes	No	No	No	No	No
NONCD0002801	SWANNANOVA DJJDP PROPERTY	WOODLAND DR	SWANNANOVA	No	No	No	No	No	No	No	Yes
NCD981474158	SWEETEN CREEK DRUM SITE	115 SWEETEN CREEK ROAD	ASHEVILLE	Yes	No	No	No	No	No	No	No
NCD002221703	SYBRON ARDEN PLANT	95 GLENN BRIDGE ROAD	ARDEN	No	No	No	No	No	No	Yes	No
NONCD0002599	TICAR CHEMICAL CO	PO BOX 4205	ASHEVILLE	No	No	Yes	No	No	No	No	No
NC4210020042	USA RESERVE XVIII AIRBORNE CORPS	224 LOUISIANA	ASHEVILLE	No	No	No	No	No	No	Yes	No
NONCD0002887	VOLVO CONSTRUCTION EQUIPMENT	2169 HENDERSONVILLE RD	ASHEVILLE	No	No	Yes	No	No	No	No	No
NONCD0002679	VULCAN MATERIALS	P.O. BOX 156	ENKA	No	No	Yes	No	No	No	No	No

**Number of Sites:**

62

**BURKE**

NONCD0002922	ANTIOCH FOOD MART	2940 NC 18	MORGANTON	No	No	Yes	No	No	No	No	No
NONCD0000051	BURKE COUNTY SCHOOL PROPERTY	NC 126 & WATER MILL GLEN	MORGANTON	No	No	No	No	No	No	Yes	No
NONCD0001398	BURKE MILLS, INC.	119 STERLING ST.	VALDESE	No	No	Yes	No	No	No	No	No
NCN000410098	BURLINGTON	100 BURKE ST	RHODISS	No	No	Yes	No	No	No	No	No
NONCD0001434	CAPRI INDUSTRIES, INC.	1401 BURKEMONT AVE.	MORGANTON	No	No	Yes	No	No	No	No	No
NCD091258517	DANA CORPORATION	105 WAMSUTTA MILL ROAD	MORGANTON	No	No	No	No	No	No	Yes	No
NCD000623140	DURACELL INTL. LITHIUM SYSTEMS	LOVELADY LN	VALDESE	No	No	No	No	No	No	Yes	No
NONCD0001689	ETHAN ALLEN FACILITY (FORMER)	1185 DREXEL RD.	VALDESE	No	No	Yes	No	No	No	No	No
NONCD0001766	GEO HILDEBRAND ELEM. SCHOOL	GEORGE HILDEBRAND SCH. RD.	CONNELLY SPRINGS	No	No	Yes	No	No	No	No	No
NCN000410280	GREAT LAKES CARBON CORPORATION	307 JAMESTOWN ROAD	MORGANTON	Yes	No	No	No	No	No	No	No
NCD003163888	HENREDON FURNITURE	400 HENREDON RD	MORGANTON	Yes	No	No	No	No	No	No	No
NCD980847123	HURT RESIDENCE	HWY 64	MORGANTON	Yes	No	No	No	No	No	No	No
NCD049997786	INMONT CORP/BASF CORPORATION	HWY 70 W	MORGANTON	No	No	Yes	No	No	No	No	No
NCD986176477	LAKE JAMES UNDERWATER BOX		GLEN ALPINE	No	No	No	No	No	No	Yes	No
NCD003167988	MARANTZ PIANO CO INC/ANEVKA, INC	HWY 64/70 E	MORGANTON	Yes	No	No	No	No	No	No	No
NONCD0001098	NATIONAL TEXTILES, LLP	REEP DRIVE	MORGANTON	Yes	No	No	No	No	No	No	No
NCD981023732	NEUVILLE SOCK PROPERTY	US 64/70 I-40 ACCESS ROAD	HILDEBRAN	Yes	No	No	No	No	No	No	No
NCD986215499	PARKER INDUSTRIES	4867 RHONEY ROAD	CONNELLY SPRINGS	No	No	No	No	No	No	Yes	No
NCD000609784	PT COMPONENTS INC	ONE CHAIN DR	MORGANTON	No	No	No	No	No	No	Yes	No
NCD055161186	ROMARCO, LTD.	ROMARCO RD	MORGANTON	No	No	No	No	No	No	Yes	No
NONCD0002572	T&T SUPERMARKET	261 WEST FLEMING DRIVE	MORGANTON	No	No	Yes	No	No	No	No	No
NCD067392175	TRAMCO, INC.	SR 1611	CONNELLY SPRINGS	Yes	No	No	No	No	No	No	No
NCD981472624	US 70 DRUM DUMP	US 70	MORGANTON	Yes	No	No	No	No	No	No	No
NONCD0002783	VALDESE MEDICAL OFFICE BLDG	720 MALCOLM BLVD	RUTHERFORD COLLEGE	No	No	No	No	No	No	Yes	No
NONCD0001246	VINCENTE WELL	17761 STONE PATH LANE	CONNELLY SPRINGS	No	No	Yes	No	No	No	No	No

**Number of Sites:**

25

**APPENDIX B. INACTIVE HAZARDOUS SITES INVENTORY-SITE STATUS**

<i>Site ID #</i>	<i>Site Name</i>	<i>Street Address</i>	<i>City</i>	<i>SPL</i>	<i>Voluntary Action Under Agreement</i>	<i>Evaluation Pending</i>	<i>Pollutant Only Site - Open</i>	<i>Pollutant Only Site-NFA</i>	<i>Pollutant Only Site-NFA Restricted</i>	<i>NFA</i>	<i>NFA-Restricted</i>
<b>CABARRUS</b>											
NONCD0001373	BRAKE XPRTS (FORMER)	1579 HIGHWAY 29N	CONCORD	No	No	Yes	No	No	No	No	No
NC0001096601	BRANCH BATTERY	658 SUNDERLAND ROAD	CONCORD	No	No	No	No	No	No	Yes	No
NCD000822304	BREY MCNAR WWTP	NC HWY 49 NR US HWY 601	CONCORD	No	No	No	No	No	No	Yes	No
NONCD0002929	BRUMLEY AVE NE & CHUCH ST N	BRUMLEY AVE NE & CHURCH ST N	CONCORD	No	No	Yes	No	No	No	No	No
NONCD0001122	CABARRUS ROUNDABOUT	CABARRUS AVE & OLD CHARLOTTE	CONCORD	Yes	No	No	No	No	No	No	No
NONCD0000083	CHEESMAN PROPERTY	3251 GREGORY ROAD	ROCKWELL	No	No	No	No	No	No	Yes	No
NCD986185403	CLINE PCB CONTAMINATED WELL	2648 CENTER GROVE ROAD	KANNAPOLIS	No	No	No	No	No	No	Yes	No
NCD986197333	CONCORD COAL GAS PLANT	183 ACADEMY AVENUE NW	CONCORD	No	Yes	No	No	No	No	No	No
NCD991277773	CONCORD ROCKY RIVER REGIONAL	BREEZY LANE	CONCORD	No	No	No	No	No	No	Yes	No
NCD003152659	CONCORD TELEPHONE/REICHHOLD	161 BUFFALO AVENUE	CONCORD	No	No	No	No	No	No	Yes	No
NONCD0001026	COOK PROPERTY	COLD SPRINGS ROAD	CONCORD	No	No	No	No	No	No	Yes	No
NONCD0001581	DA MOORE CORPORATION 2	36 OAK DRIVE	CONCORD	No	No	No	No	No	No	Yes	No
NONCD0001594	DB PENNINGTON ESTATE	869 WEST C ST.	KANNAPOLIS	No	No	Yes	No	No	No	No	No
NONCD0002803	FERREE PROPERTY	1140 & 1150 IVEY CLINE RD	CONCORD	No	No	No	No	No	No	Yes	No
NONCD0001718	FISHER EARNHARDT OIL CO.	8428 HWY 49 N	MT. PLEASANT	No	No	Yes	No	No	No	No	No
NONCD0001561	FREDRICKSON MOTORS EXP PCE	2244 PITTS SCHOOL RD	CONCORD	No	No	Yes	No	No	No	No	No
NONCD0001115	HAHN DAIRY FARM	LONG RUN FARM RD	MOUNT PLEASANT	No	No	No	No	No	No	Yes	No
NCD980557722	HARRISBURG BATTERY	2609 HIGHWAY 49	HARRISBURG	Yes	No	No	No	No	No	No	No
NONCD0002966	HOMETOWN CONVENIENCE L610	8830 E FRANKLIN ST	MT PLEASANT	No	No	Yes	No	No	No	No	No
NONCD0001885	HWY 601 AND HWY 24/27, MIDLAND	HWY 601 AND HWY 24/27	MIDLAND	No	No	Yes	No	No	No	No	No
NONCD0001860	I85 & HWY73 CHLORINATED SOLVENTS	4662 DAVIDSON HWY	CONCORD	No	No	Yes	No	No	No	No	No
NONCD0001933	JOHNSON CONCRETE/PIEDMONT BLOCK	106 OLD DAVIDSON PLACE NW	CONCORD	No	No	Yes	No	No	No	No	No
NONCD0000007	KINLAW-HUDSON PROPERTIES		MIDLAND	No	No	Yes	No	No	No	No	No
NONCD0000802	LES MYERS PARK	LAWNDALE AVENUE EXT.	CONCORD	Yes	No	No	No	No	No	No	No
NONCD0003016	LINKER PROPERTY (FRMR)	ROCKY RIVER RD	CONCORD	No	No	Yes	No	No	No	No	No
NCD981031511	LOVE BATTERY SITE	US HIGHWAY 29 & LIST AVE	CONCORD	No	No	No	No	No	No	Yes	No
NCD991278755	MARTIN'S BATTERY SALVAGE, INC.	5500 ASHLAND RD	KANNAPOLIS	Yes	No	No	No	No	No	No	No
NONCD0001015	MARY CIRCLE BATTERY	ZION CHURCH & MARY CRL	CONCORD	Yes	No	No	No	No	No	No	No
NONCD0002079	MINI-MART	1250 OLD CHARLOTTE RD.	CONCORD	No	No	Yes	No	No	No	No	No
NONCD0002167	NCDOT ASPHALT SITE #4 (M & M	N OF HWY 73, S OF I-85, W OF H	CONCORD	No	No	Yes	No	No	No	No	No
NONCD0002168	NCDOT ASPHALT SITE #40/BLYTHE IND.	7450 POPLAR TENT ROAD	CONCORD	No	No	Yes	No	No	No	No	No
NONCD0001039	OVERCASH GRAVEL & GRADING CO.	1150 SHELTON ROAD	CONCORD	Yes	No	No	No	No	No	No	No
NCN000410937	PATTERSON AVE BATTERY DUMP	PATTERSON AVE & BONNIE ST-SE	CONCORD	No	No	Yes	No	No	No	No	No
NCN000407204	PHOENIX MINE		CONCORD	No	No	No	No	No	No	Yes	No
NCD981031578	RAINBOW DRIVE BATTERY	SR 1646	KANNAPOLIS	Yes	No	No	No	No	No	No	No
NCD986232700	RILEY BATTERY SITE	DILEEN DRIVE	CONCORD	No	No	No	No	No	No	Yes	No
NONCD0002406	ROACH, INC (HALE TRAILER..)	1335 IVEY CLINE ROAD	CONCORD	No	No	Yes	No	No	No	No	No
NCD093334969	S & S METALS RECYCLING COMPANY	SHORTCUT ROAD/SR 2455	GOLD HILL	Yes	No	No	No	No	No	No	No
NONCD0002460	SERVCO STATION (FORMER)	520 N CANNON BLVD	KANNAPOLIS	No	No	Yes	No	No	No	No	No
NCD980729651	SOUTHERN LATEX CORP.	379 CENTRAL DRIVE	CONCORD	No	No	No	No	No	No	Yes	No
NONCD0002533	STAR AMERICA INC - MT PLEASANT	8455 NC HWY 49N	MT. PLEASANT	No	No	Yes	No	No	No	No	No
NONCD0002823	STOGNER RESIDNECE	8500 FLOWE'S ST	CONCORD	No	No	Yes	No	No	No	No	No
NONCD0002982	TURKEY ROAD PCE	TURKEY RD	KANNAPOLIS	No	No	Yes	No	No	No	No	No
NONCD0002639	TUSCARORA YARNS, INC.	8760 E. FRANKLIN ST.	MT. PLEASANT	No	No	Yes	No	No	No	No	No
NCN000410583	VILLA MHP-BATTERYDUMP	IRENE AVE & VENICE ST	KANNAPOLIS	No	No	Yes	No	No	No	No	No
NONCD0001215	WAYNE'S AUTO SALVAGE	11801 MOORESVILLE RD	DAVIDSON	No	No	Yes	No	No	No	No	No
NONCD0000012	WHITE'S GRAVEL PIT	1515 HWY 49 SOUTH	CONCORD	Yes	No	No	No	No	No	No	No

*Number of Sites:*

47

**APPENDIX B. INACTIVE HAZARDOUS SITES INVENTORY-SITE STATUS**

<i>Site ID #</i>	<i>Site Name</i>	<i>Street Address</i>	<i>City</i>	<i>SPL</i>	<i>Voluntary Action Under Agreement</i>	<i>Evaluation Pending</i>	<i>Pollutant Only Site - Open</i>	<i>Pollutant Only Site-NFA</i>	<i>Pollutant Only Site-NFA Restricted</i>	<i>NFA</i>	<i>NFA-Restricted</i>
<b>CALDWELL</b>											
NONCD0001245	ALLEN-BECK NON-PETROLEUM	HWY 321 N.	GRANITE FALLS	No	Yes	No	No	No	No	No	No
NONCD0001597	AVERY DENNISON (FMR PAXAR CORP)	950 GERMAN ST	LENOIR	No	Yes	No	No	No	No	No	No
NCD003158979	BERNHART FURNITURE CO. PLANT #2	VIRGINIA ST	LENOIR	No	No	No	No	No	No	Yes	No
NCD991278466	BROYHILL FURNITURE MILLER HILL	NC 18 S	LENOIR	No	No	No	No	No	No	Yes	No
NCD045456134	BUSS AUTOMATION INCORPORATED	511 CREEKWAY DR, NW	LENOIR	No	No	Yes	No	No	No	No	No
NONCD0001416	CALDWELL FREIGHT LINES	2550 HICKORY BOULEVARD SOUTHW	LENOIR	No	No	Yes	No	No	No	No	No
NCD980799142	CALDWELL INDUSTRIAL SERVICES, INC	SPARTAN ROAD	HUDSON	No	No	No	No	No	No	Yes	No
NCD079047148	CHEMICAL COATINGS	HIGHWAY 301 BYPASS	HUDSON	No	No	No	No	No	No	Yes	No
NONCD0001189	CROSSROADS OIL	320 ELIZABETH ST	LENOIR	No	No	Yes	No	No	No	No	No
NCD986204758	GAMEWELL DRUM SITE	CRAIG MOUNTAIN ROAD	GAMEWELL	No	No	No	No	No	No	Yes	No
NONCD0001008	HAMMORY/KINCAID FURNITURE		GAMEWELL	No	No	No	No	No	No	Yes	No
NCD046149019	HISTRAND CHEMICAL, INC.	HWY 9	LENOIR	Yes	No	No	No	No	No	No	No
NCD980839757	INDIAN GRAVE GAP DRUM DISPOSAL	APPROX 2 MLS N OF SR 1513	LENOIR	Yes	No	No	No	No	No	No	No
NONCD0001036	JOYCETON WATER WORKS WELLS 2 &	N OF SWANSON RD	LENOIR	Yes	No	No	No	No	No	No	No
NCD079066833	LENOIR REFINING COMPANY	263 PENNTON AVE NW	LENOIR	Yes	No	No	No	No	No	No	No
NCD986171262	MARSHALL MONEY BUCKET WASHING	HWY 321 NORTH	LENOIR	No	No	No	No	No	No	Yes	No
NONCD0002195	NEPTCO PLANT	TRC ENV CONSULTANTS	LENOIR	No	No	No	No	No	No	Yes	No
NCD986190858	OAKHILL PCB	SR 1719	LENOIR	No	No	No	No	No	No	Yes	No
NCD053009510	RELIANCE UNIVERSAL OF KENTUCKY	1713 MAIN STREET NW	LENOIR	No	No	No	No	No	No	Yes	No
NCD062568035	SINGER CO/FURNITURE DIV 5 6 7	2424 NORWOOD ST-HWY 321S	LENOIR	No	No	No	No	No	No	Yes	No
NCD000604330	SINGER CO/FURNITURE DIV PLT 1	1409 WEST COLLEGE AVE, SW	LENOIR	No	No	No	No	No	No	Yes	No
NCD000604322	SINGER CO/FURNITURE DIV PLTS 3	904 VIRGINIA STREET	LENOIR	No	No	Yes	No	No	No	No	No
NONCD0001009	SINGER PLANT #2	VIRGINIA STREET	LENOIR	Yes	No	No	No	No	No	No	No
NCD054290770	THOMASVILLE FURNITURE	315 ELIZABETH ST NW	LENOIR	No	No	No	No	No	No	No	Yes
NONCD0001031	WIENBERGER PROPERTY	SMOKEY GREEN ROAD	GAMEWELL	No	No	No	No	No	No	Yes	No
<b>Number of Sites:</b>	25										
<b>CARTERET</b>											
NC5690308262	ANT USCG FORT MACON STATION	FORT MACON ROAD	ATLANTIC BEACH	No	No	No	No	No	No	Yes	No
NONCD0001298	ATLANTIC AUTO SALVAGE	5871 HWY 70 EAST	NEWPORT	No	No	Yes	No	No	No	No	No
NONCD0001466	BEACHVIEW EXXON	2410 ARENDELL ST	MOREHEAD CITY	No	No	Yes	No	No	No	No	No
NCD980557862	GUTHRIE, ERNEST PROPERTY	260 UTOPIA DRIVE	NEWPORT	No	No	No	No	No	No	Yes	No
NONCD0001820	HANKISON INTERNATIONAL	199 UTOPIA DR-170 HANKINSON DR	NEWPORT	No	No	No	No	No	No	Yes	No
NONCD0001233	LOFTIN PROPERTY	2361 LENNOXVILLE RD	BEAUFORT	Yes	No	No	No	No	No	No	No
NONCD0002792	MARSHALLBERG BOAT YARD	1290 & 1295 MARSHALLBERG RD	MARSHALLBERG	Yes	No	No	No	No	No	No	No
NONCD0002096	MOREHEAD CITY DMV	5347 HWY. 70 WEST	MOREHEAD CITY	No	No	No	No	No	No	Yes	No
NONCD0002091	MOREHEAD MARINE (FORMER)	4971 ARENDELL ST	MOREHEAD CITY	Yes	No	No	No	No	No	No	No
NC3131430180	NATIONAL MARINE FISHERIES SERV.	ARENDELL STREET	BEAUFORT	No	No	No	No	No	No	Yes	No
NCSFN0407074	NC MARITIME MUSEUM	310 FRONT ST	BEAUFORT	Yes	No	No	No	No	No	No	No
NONCD0002269	PARKER HONDA/MITSUBISHI	5343 HWY 70 WEST	MOREHEAD CITY	No	No	Yes	No	No	No	No	No
NC5210022906	USA RESERVE XVIII AIRBORNE CORPS	405 FISHER ST	MOREHEAD CITY	Yes	No	No	No	No	No	No	No
NONCD0001347	ZAR PROPERTY	2371 LENNOXVILLE RD	BEAUFORT	No	No	No	No	No	No	Yes	No
<b>Number of Sites:</b>	14										
<b>CASWELL</b>											
NONCD0001038	BRYANT FARM DRUM DUMP	W OF NC 86 400 FT S OF VA LINE	GATEWOOD	Yes	No	No	No	No	No	No	No
NONCD0001401	BURLINGTON IND. - WILLIAMSBURG	SR 1100	MATKINS	No	No	Yes	No	No	No	No	No
NONCD0003015	CAMP SPRING 76	8920 CHERRY GROVE RD		No	No	Yes	No	No	No	No	No
NONCD0002411	CORBETT RIDGE GROCERY	4887 CORBETT RIDGE RD	YANCEYVILLE	No	No	Yes	No	No	No	No	No

**APPENDIX B. INACTIVE HAZARDOUS SITES INVENTORY-SITE STATUS**

<i>Site ID #</i>	<i>Site Name</i>	<i>Street Address</i>	<i>City</i>	<i>SPL</i>	<i>Voluntary Action Under Agreement</i>	<i>Evaluation Pending</i>	<i>Pollutant Only Site - Open</i>	<i>Pollutant Only Site-NFA</i>	<i>Pollutant Only Site-NFA Restricted</i>	<i>NFA</i>	<i>NFA-Restricted</i>
NONCD0001928	JIMMYS QUICKIE MART	6883 OLD HIGHWAY 86	PROVIDENCE	No	No	Yes	No	No	No	No	No
<b>Number of Sites:</b> 5											
<b>CATAWBA</b>											
NONCD0001213	2ND STREET NE SOLVENTS	1106 2ND STREET NE, 11TH AVE N	HICKORY	No	No	Yes	No	No	No	No	No
NONCD0001244	ALEXVALE FURNITURE PLANT #3	6005 HWY 10 WEST	HICKORY	No	No	Yes	No	No	No	No	No
NONCD0001308	BACHS MHP SITE	BACH RD & HWY 150E	SHERRILLS FORD	No	No	Yes	No	No	No	No	No
NONCD0001328	BEAM RESIDENCES (KEN AND DON)	3367 BURGANDY STREET	MAIDEN	No	No	Yes	No	No	No	No	No
NCD083682583	BROYHILL FURNITURE	2309 NORTH COLLEGE AVE	NEWTON	No	No	No	No	No	No	Yes	No
NONCD0002785	BROYHILL/FURNITURE BRANDS	409 4TH ST PLACE SE	CONOVER	No	No	Yes	No	No	No	No	No
NCSFN0406911	CAROLINA ASSOCIATED MILL	766 HWY 10 W	NEWTON	Yes	No	No	No	No	No	No	No
NCD047285598	CAROLINA SOLVENTS, INC.	2274 1ST ST SE	HICKORY	No	No	No	No	No	No	Yes	No
NCD062550082	CARPENTER CO - CONOVER PLANT	2009 KEISLER DAIRY RD	CONOVER	No	No	Yes	No	No	No	No	No
NCD000648428	CARTER-WEBER INC. HICKORY PLANT	1120 TATE BLVD	HICKORY	No	No	No	No	No	No	Yes	No
NONCD0001464	CATAWBA COUNTY SCHOOL BUS	2440 NORTH MAIN AVENUE	NEWTON	No	No	Yes	No	No	No	No	No
NONCD0001465	CATAWBA TRUCK RENTAL (CT GROUP)	3350 N. OXFORD ST.	CLAREMONT	No	No	Yes	No	No	No	No	No
NCD003221868	CENTURY FURNITURE COMPANY	420 12TH ST NW	HICKORY	Yes	No	No	No	No	No	No	No
NONCD0002304	CONOVER CHAIR COMPANY	210 FOURTH ST	CONOVER	No	No	Yes	No	No	No	No	No
NONCD0001114	CONOVER METAL PRODUCTS	315 S MCLIN CREEK RD	CONOVER	Yes	No	No	No	No	No	No	No
NONCD0001619	DIXIE YARNS - NEWTON	101 EAST 11TH STREET	NEWTON	No	No	Yes	No	No	No	No	No
NONCD0001625	DOMINION TEXTILES (USA)	155 21ST STREET NW	HICKORY	No	No	Yes	No	No	No	No	No
NONCD0001631	DOUG WHITE AUTO MART	3351 HIGHWAY 70E	NEWTON	No	No	Yes	No	No	No	No	No
NONCD0001636	DUDE INC	117 SOUTH MCLIN CREEK ROAD	CONOVER	No	No	Yes	No	No	No	No	No
NONCD0001643	DUNMORE FURNITURE	1245 3RD STREET NE	HICKORY	No	No	Yes	No	No	No	No	No
NONCD0001656	EAST 11TH STREET	100 EAST 11TH STREET	NEWTON	No	No	Yes	No	No	No	No	No
NONCD0001680	EMERSON LEATHER (FORMER)	816 13TH STREET NE	HICKORY	No	Yes	No	No	No	No	No	No
NONCD0001728	FOAMEX LP I - CONOVER	408 SOUTH MCLIN CREEK ROAD	CONOVER	No	No	Yes	No	No	No	No	No
NONCD0001731	FOREST CITY TOOL	620 23RD ST NW	LONG VIEW	No	No	Yes	No	No	No	No	No
NONCD0001279	FRYE CREEK @ US 321 N	S OF US 321 N & 7TH AVE NW	HICKORY	No	No	Yes	No	No	No	No	No
NONCD0001759	GELTMAN CORPORATION	1703 PINEVIEW ST, SE	CONOVER	No	No	Yes	No	No	No	No	No
NONCD0001085	HICKORY COAL GAS PLANT	625 12TH STREET DRIVE NW	HICKORY	No	Yes	No	No	No	No	No	No
NONCD0002846	HICKORY WIRE (AKA MOSER	1711 11TH AVE SW	HICKORY	No	No	Yes	No	No	No	No	No
NONCD0001997	HICKORY-LINCOLN TON HWY WELLS	HICKORY-LINCOLN TON HWY & ROCKY	NEWTON	No	No	Yes	No	No	No	No	No
NCD000616763	HK RESEARCH CORPORATION	908 LENOIR	HICKORY	No	No	No	No	No	No	Yes	No
NONCD0002602	HONEYWELL INTERNATIONAL	1845 WITHERS RD	MAIDEN	No	Yes	No	No	No	No	No	No
NONCD0002040	HWY 70 PCE (HICKORY 66 SERVICE)	1727 HWY 70 SW	HICKORY	No	No	Yes	No	No	No	No	No
NONCD0001912	J&G BROKERS - SOLVENTS	750 18TH STREET NE	HICKORY	No	No	Yes	No	No	No	No	No
NONCD0001915	JACKSONLEA-TOLUENE AST	1701 HIGHWAY 70 EAST	CONOVER	No	No	Yes	No	No	No	No	No
NCD002388965	LACKAWANNA LEATHER CO., INC.	HWY 70A WEST	CONOVER	Yes	No	No	No	No	No	No	No
NCD079049409	LANE CO. INC., VENTURE FURNITURE	DEBORAH HERMAN RD	CONOVER	No	No	No	No	No	No	Yes	No
NCD044440642	LANE COMPANY, INC.	37 NINTH STREET PLACE, SE	HICKORY	No	No	No	No	No	No	Yes	No
NONCD0002917	LANE VENTURE PLANT 14	1405 DEBORAH HERMAN RD	CONOVER	No	No	Yes	No	No	No	No	No
NONCD0002033	MARKET BASKET - SOLVENTS	6593 HIGHWAY 16	CONOVER	No	No	Yes	No	No	No	No	No
NONCD0002035	MARTINS FOOD CENTER - SOLVENTS	7150 NC HIGHWAY 10 WEST, BANO	VALE	No	No	Yes	No	No	No	No	No
NCD991279118	MEREDITH/BURDA, INC.	ST JAMES CHURCH RD	NEWTON	No	No	No	No	No	No	Yes	No
NONCD0002077	MILLS YARN, INC.	1125 7TH AVE N.W	HICKORY	No	No	Yes	No	No	No	No	No
NONCD0001286	MOSS FARM RD PCE	1993 MOSS FARM RD	HICKORY	No	No	Yes	No	No	No	No	No
NONCD0002103	MOUNTAIN VIEW MARKETPLACE	2341 ROCKSHIRE LANE (OFF 127 S	HICKORY	No	No	Yes	No	No	No	No	No
NONCD0002118	NATIONAL PARTITIONS & INTERIORS	321 EAST J STREET	MAIDEN	No	No	Yes	No	No	No	No	No
NONCD0002162	NCDOT ASPHALT SITE #20 (APAC)	1520 11TH AVENUE SE	HICKORY	No	No	Yes	No	No	No	No	No
NONCD0002020	NORTHWEST BLVD PCE	2950 NORTHWEST BLVD	NEWTON	No	No	Yes	No	No	No	No	No



**APPENDIX B. INACTIVE HAZARDOUS SITES INVENTORY-SITE STATUS**

<i>Site ID #</i>	<i>Site Name</i>	<i>Street Address</i>	<i>City</i>	<i>SPL</i>	<i>Voluntary Action Under Agreement</i>	<i>Evaluation Pending</i>	<i>Pollutant Only Site - Open</i>	<i>Pollutant Only Site-NFA</i>	<i>Pollutant Only Site-NFA Restricted</i>	<i>NFA</i>	<i>NFA-Restricted</i>
NONCD0002234	OLD SEALTEST DAIRY SOLVENTS	2115 HWY 70 SE	HICKORY	No	No	Yes	No	No	No	No	No
NCD055165609	PANTASOTE INC. FILM/COMPOUND DIV.	1508 S CENTER ST	HICKORY	Yes	No	No	No	No	No	No	No
NONCD0002811	PERFECT IMAGE (THE)	1907 3RD AVENUE DR NW	HICKORY	No	No	Yes	No	No	No	No	No
NCD066304627	PREMIUM COATINGS, INC.	HWY 70A E.	HICKORY	No	No	No	No	No	No	Yes	No
NONCD0001903	REGAL MANUFACTURING	212 12TH AVE	HICKORY	No	No	Yes	No	No	No	No	No
NONCD0002825	ROBERT EXPRESS	606 LENOIR RHYNE BLVD	HICKORY	No	No	Yes	No	No	No	No	No
NONCD0002434	S&W CHEMICAL - SOLVENTS	OLD US 70A	CONOVER	No	No	Yes	No	No	No	No	No
NCD003228087	S&W CHEMICALS, INC.	OLD QUARRY ROAD SE	HICKORY	No	No	No	No	No	No	Yes	No
NONCD0001806	SHERRILLS FORD RD CONTAMINATION	SHERRILLS FORD ROAD	SHERRILLS FORD	No	No	Yes	No	No	No	No	No
NONCD0002470	SHURTAPE TECHNOLOGIES	1620 HIGHLAND AVE., NE	HICKORY	No	No	Yes	No	No	No	No	No
NCD986166353	SOUTHERN DESK	1720 FIRST AVENUE, SW	HICKORY	No	No	No	No	No	No	Yes	No
NONCD0002516	SPECTRUM DYED YARNS	422 15TH STREET SW	HICKORY	No	No	Yes	No	No	No	No	No
NONCD0002800	SPRINGS ROAD 76	2048 12TH AVE NE	HICKORY	No	No	Yes	No	No	No	No	No
NCN000407700	SPRINGS ROAD GO CART TRACK	4254 SPRINGS RD	CONOVER	Yes	No	No	No	No	No	No	No
NONCD0002524	SPRINGS ROAD SOLVENTS	3360 SPRINGS ROAD NE	HICKORY	No	No	Yes	No	No	No	No	No
NONCD0002535	STARNE MOBILE HOME	2111 31ST AVE DR NE	HICKORY	No	No	Yes	No	No	No	No	No
NCD003228483	STYLE UPHOLSTERING, INC.	33 23RD AVE NE	HICKORY	No	No	No	No	No	No	Yes	No
NCD105797922	TECHNIBILT/DIV OF WHITTAKER	EAST PEACE ST	NEWTON	Yes	No	No	No	No	No	No	No
NCD081332991	TREND LINE FURNITURE CORP.	641 4TH STREET PLACE SW	CONOVER	No	No	No	No	No	No	Yes	No
NCD000648436	TREND LINE FURNITURE CORP.	W HOLLY ST	MAIDEN	No	No	No	No	No	No	Yes	No
NC6210021626	USA RESERVE XVIII AIRBORNE CORPS	1500 12TH ST NW	HICKORY	No	No	No	No	No	No	Yes	No
NCD986166759	WILSON SEPTIC PITS	SR 1131	HICKORY	Yes	No	No	No	No	No	No	No

**Number of Sites:**

69

**CHATHAM**

NCD053488409	ALLIED CHEMICAL	338 PEA RIDGE ROAD	NEW HILL	No	No	Yes	No	No	No	No	No
NONCD0000014	BOISE CASCADE	SR 1916	MONCURE	Yes	No	No	No	No	No	No	No
NCD000830919	CAROLINA P&L CO. CAPE FEAR STM	SR 1916	MONCURE	No	No	No	No	No	No	Yes	No
NONCD0001485	CHATHAM MILLS, INC.	480 HILLSBORO STREET	PITTSBORO	Yes	No	No	No	No	No	No	No
NCD003234879	CHATHAM NOVELTIES COMPANY	S CHATHAM AVE	SILER CITY	No	No	No	No	No	No	Yes	No
NONCD0001650	DYNEA	790 CORNITH ROAD	MONCURE	No	No	Yes	No	No	No	No	No
NCD071581128	HARRELSON RUBBER COMPANY	SOUTH CHATHAM AVENUE	SILER CITY	No	No	No	No	No	No	Yes	No
NONCD0001159	HYDRO TUBE SOUTH	1755 HILLSBORO ST	PITTSBORO	No	Yes	No	No	No	No	No	No
NONCD0001362	JAY'S HYDRAULICS (FRMR)	1911 NC HWY 902	PITTSBORO	No	No	Yes	No	No	No	No	No
NONCD0001990	LEE PAVING/NCDOT #48	SUGAR LAKE RD. [SR 1714]	GRIFFINS CROSSROADS	No	No	Yes	No	No	No	No	No
NCD049845548	REICHHOLD CHEMICAL, INC.	SR 1916	MONCURE	Yes	No	No	No	No	No	No	No
NCD053488557	SOUTHERN WOOD PIEDMONT	SR 2139	GULF	No	No	No	No	No	No	No	Yes
NCD071567259	WEYERHAEUSER CO/MONCURE	STATE ROAD 1916	MONCURE	No	No	No	No	No	No	Yes	No
NONCD0001110	WOODSON-TENET LABORATORIES	17570 HWY 902	GOLDSTON	No	No	No	No	No	No	Yes	No

**Number of Sites:**

14

**CHEROKEE**

NONCD0001934	BRP US INC (FRMR)	3750 AIRPORT RD	ANDREWS	No	No	Yes	No	No	No	No	No
NCD089989917	EMERSON ELECTRIC COMPANY	US 64	MURPHY	No	No	Yes	No	No	No	No	No
NCD038551263	TRI-COUNTY COMMUNITY COLLEGE	OFF US 64 E SOUTH OF NC 1	MURPHY	Yes	No	No	No	No	No	No	No

**Number of Sites:**

3

**CHOWAN**

NONCD0001496	CHOWAN VENEER CO	259 AND 262 COKE AVENUE	EDENTON	No	No	Yes	No	No	No	No	No
NONCD0002063	EDENTON DYEING & FINISHING (FRMR)	125 DYE PLANT RD	EDENTON	No	No	Yes	No	No	No	No	No

**APPENDIX B. INACTIVE HAZARDOUS SITES INVENTORY-SITE STATUS**

<i>Site ID #</i>	<i>Site Name</i>	<i>Street Address</i>	<i>City</i>	<i>SPL</i>	<i>Voluntary Action Under Agreement</i>	<i>Evaluation Pending</i>	<i>Pollutant Only Site - Open</i>	<i>Pollutant Only Site-NFA</i>	<i>Pollutant Only Site-NFA Restricted</i>	<i>NFA</i>	<i>NFA-Restricted</i>
NCD980844450	GRAMPION BOAT WORKS	SR 119	EDENTON	No	No	No	No	No	No	Yes	No
NONCD0001913	JACK MARSH SPILL	HWY 17 & HWY 37 SO.	EDENTON	No	No	No	No	No	No	Yes	No
NCN000407197	LEARY BROTHERS STORAGE (FORMER)	VIRGINIA & BROAD STREET	EDENTON	Yes	No	No	No	No	No	No	No
NONCD0002968	TOWN OF EDENTON STREET DEPT	120 W HICKS ST	EDENTON	Yes	No	No	No	No	No	No	No
<b>Number of Sites:</b>		6									
<b>CLAY</b>											
NONCD0001099	C & L SURPLUS	1868 HWY 64 W	HAYESVILLE	Yes	No	No	No	No	No	No	No
NC0001402213	ELLIS JUNK YARD	NEEDMORE DRIVE	HAYESVILLE	Yes	No	No	No	No	No	No	No
<b>Number of Sites:</b>		2									
<b>CLEVELAND</b>											
NCD981022015	ADYLOTTE, JP ESTATE	SR 2214	EARL	No	No	No	No	No	No	Yes	No
NONCD0002881	ARDEE/TRANSLITE	639 WASHBURN SWITCH RD	SHELBY	No	Yes	No	No	No	No	No	No
NCD981022072	BETTIS PROPERTY	1/2 MI. E OF BETTIS RD &	EARL	Yes	No	No	No	No	No	No	No
NONCD0001414	C&C SCRAP METAL	1538 BETHLEHEM ROAD	KINGS MOUNTAIN	No	No	Yes	No	No	No	No	No
NCD981021702	CAMP, LEONARD PROPERTY	SR 2226	EARL	Yes	No	No	No	No	No	No	No
NCN000404801	CINDERELLA KNITTING MILLS	502 MITCHELL ST	KINGS MOUNTAIN	No	No	Yes	No	No	No	No	No
NCD991278706	COPELAND CORPORATION	4401 EAST DIXON BLVD	SHELBY	No	No	Yes	No	No	No	No	No
NONCD0002996	DICEY MILLS	430 NEISLER ST	SHELBY	No	No	Yes	No	No	No	No	No
NONCD0002970	ELLA MILL	1012 S WASHINGTON ST	SHELBY	No	No	Yes	No	No	No	No	No
NCD062566047	FASCO CONTROLS CORPORATION	1100 AIRPORT RD	SHELBY	No	Yes	No	No	No	No	No	No
NCD980729354	FOOTE MINERAL	OFF SOUTH SERVICE RD	KINGS MTN	No	No	No	No	No	No	Yes	No
NCD986175651	GLEN RAVEN MILLS	114 RAVEN CIRCLE	KINGS MOUNTAIN	No	No	No	No	No	No	Yes	No
NONCD0001072	J & C DYEING	1000 WEST GROVER STREET	SHELBY	Yes	No	No	No	No	No	No	No
NONCD0001923	JENKINS FOODS #2	2119 NEW HOUSE ROAD	SHELBY	No	No	Yes	No	No	No	No	No
NCD000828244	KINGS MOUNTAIN PILOT CREEK WWTP	ROUTE 74 WEST	KINGS MOUNTAIN	No	No	No	No	No	No	Yes	No
NONCD0001959	KINGS MOUNTAIN SMARTWAY	U.S. 74 AND N.C. 161	KINGS MOUNTAIN	No	No	Yes	No	No	No	No	No
NONCD0002163	NC DOT ASPHALT SITE #22 ( ASPHALT	HWY74/LONG BRANCH ROAD	SHELBY	No	No	Yes	No	No	No	No	No
NONCD0001939	PETRO EXPRESS NO. 56	225 CLEVELAND AVE	KINGS MOUNTAIN	No	Yes	No	No	No	No	No	No
NONCD0002323	POST ROAD SITE	612 N. POST RD	SHELBY	No	No	Yes	No	No	No	No	No
NCD980559983	PPG IND., INC./WKS 52	WASHBURN SWITCH ROAD	SHELBY	Yes	No	No	No	No	No	No	No
NONCD0001188	SHELBY BODY SHOP	1904 E DIXON BLVD	SHELBY	Yes	No	No	No	No	No	No	No
NCD986180909	SHELBY DYEING & FINISHING	1038 SAM LATTIMORE ROAD	SHELBY	Yes	No	No	No	No	No	No	No
NONCD0002778	SHELBY FARMERS MARKET	200 W WARREN ST	SHELBY	No	No	Yes	No	No	No	No	No
NONCD0002464	SHELBY ROAD PCE SITE	1505 SHELBY RD	KINGS MOUNTAIN	No	No	Yes	No	No	No	No	No
NCN000410427	SPECTRUM DYED YARNS	136 PATTERSON RD	KINGS MOUNTAIN	No	No	Yes	No	No	No	No	No
NCD980558803	SULTZER-RUTI, INC.	HWY 29 NORTH	GROVER	No	No	No	No	No	No	Yes	No
<b>Number of Sites:</b>		26									
<b>COLUMBUS</b>											
NCSFN0407144	CARTRETTE FIELD		CHADBURN	No	No	No	No	No	No	Yes	No
NCN000407241	CHADBURN BATTERY	US 76/74 & NC 410	CHADBURN	No	No	No	No	No	No	Yes	No
NCD986166460	CHADBURN TIRE FIRE	WILSON, BROWN, 2ND & 3RD	CHADBURN	No	No	No	No	No	No	Yes	No
NONCD0001538	CONFLANDEY INC.	3620 CHADBURN HIGHWAY	WHITEVILLE	Yes	No	No	No	No	No	No	No
NONCD0001611	DIVERSIFIED ENERGY (FORMER	U.S. HWY 701 BUSINESS	TABOR CITY	No	No	Yes	No	No	No	No	No
NCD000605303	FEDERAL PAPER BOARD CO., INC.	865 JOHN L RIEGEL RD	RIEGELWOOD	Yes	No	No	No	No	No	No	No
NONCD0001726	FLOWLINE CORP.	164 INDUSTRIAL DRIVE	WHITEVILLE	No	Yes	No	No	No	No	No	No
NCD000813600	GA-PACIFIC CORP CHIP-N-SAW	HIGHWAY 74 WEST	WHITEVILLE	No	No	No	No	No	No	Yes	No
NCD000813543	GA-PACIFIC CORP/PANELBOARD	HIGHWAY US 74-76	WHITEVILLE	No	No	No	No	No	No	Yes	No

**APPENDIX B. INACTIVE HAZARDOUS SITES INVENTORY-SITE STATUS**

<i>Site ID #</i>	<i>Site Name</i>	<i>Street Address</i>	<i>City</i>	<i>SPL</i>	<i>Voluntary Action Under Agreement</i>	<i>Evaluation Pending</i>	<i>Pollutant Only Site - Open</i>	<i>Pollutant Only Site-NFA</i>	<i>Pollutant Only Site-NFA Restricted</i>	<i>NFA</i>	<i>NFA-Restricted</i>
NCD000813667	GA-PACIFIC CORP/PLYWOOD	SR 1436	WHITEVILLE	No	No	No	No	No	No	Yes	No
NCD047375639	GA-PACIFIC CORP/TIMBER	WEST MAIN STREET	WHITEVILLE	No	No	No	No	No	No	Yes	No
NCD024459471	GUYTON BATTERY SERVICE	HWY 401 S	CHADBOURN	Yes	No	No	No	No	No	No	No
NONCD0001942	JR HEATH PROPERTY	2146 OLD STAGE HWY (HWY87)	RIEGELWOOD	No	No	Yes	No	No	No	No	No
NCD980557847	KAISER ACME FARMARKET	SR 1870	RIEGELWOOD	Yes	No	No	No	No	No	No	No
NCD980842470	KAISER FERTILIZER PLANT	INTSEC HWY 87 & SR 1870	RIEGELWOOD	Yes	No	No	No	No	No	No	No
NCD080891039	LACKEY INDUSTRIES WAREHOUSE	PINE LOG ROAD	WHITEVILLE	No	No	No	No	No	No	Yes	No
NONCD0002786	METAL RECYCLING SERVICES	5192 JAMES B WHITE HWY	WHITEVILLE	No	No	No	No	No	No	Yes	No
NONCD0001074	OLD FORD BLDG	FIFTH ST	TABOR CITY	Yes	No	No	No	No	No	No	No
NCSFN0406906	OLD STAKE ROAD	OLD STAKE ROAD	CHADBOURN	No	No	No	No	No	No	Yes	No
NONCD0001178	PACKER PROPERTY	US 701 & JEWEL ST	WHITEVILLE	Yes	No	No	No	No	No	No	No
NONCD0002819	PLANTER'S WAREHOUSE	1007 PIREWAY RD	TABOR CITY	No	No	No	No	No	No	Yes	No
NONCD0001121	R & R PLATING	OLD WILMINGTON RD	WHITEVILLE	Yes	No	No	No	No	No	No	No
NONCD0000062	S.R. 1943 BATTERY DUMP	S.R. 1943	NAKINA	No	No	No	No	No	No	Yes	No
NONCD0002669	STEPHENS TIRE FIRE	6721 CLARENDON CHADBOURN RD	CHADBOURN	No	No	Yes	No	No	No	No	No
NCD000828616	USS AGRI-CHEMICALS FARM SERVICE	HWY 701	WHITEVILLE	Yes	No	No	No	No	No	No	No
NCSFN0406962	VINEGAR HILL LEAD SITE	HWY 701 N	TABOR CITY	No	No	No	No	No	No	Yes	No
NONCD0000057	WATTS, LEVI PROPERTY	103 FAIRBLUFF ROAD	TABOR CITY	No	No	No	No	No	No	Yes	No
NONCD0002555	WHITEVILLE BUMPER & GLASS	824 WEST JEFFERSON STREET	WHITEVILLE	Yes	No	No	No	No	No	No	No

**Number of Sites:**

28

**CRAVEN**

NONCD0002957	AMERICAN DEVELOPMENT CORP	1456 STATE CAMP RD	VANCEBORO	No	No	Yes	No	No	No	No	No
NONCD0001651	AMERICAN DEVELOPMENT CORP	1456 STATE CAMP RD	VANCEBORO	No	No	Yes	No	No	No	No	No
NCD045924065	AMF/HATTERAS YACHTS	110 N GLENBURNIE ROAD	NEW BERN	No	Yes	No	No	No	No	No	No
NONCD0001274	ANTHONY SCARANO RESIDENCE (DEM-	HWY 55 WEST	NEW BERN	No	No	Yes	No	No	No	No	No
NONCD0002780	APAC-CLARKS ASPHALT PLANT	OLD US HWY 70	CLARKS	No	No	No	No	No	No	Yes	No
NONCD0001209	APAC-NEW BERN ASPHALT PLANT	510 S GLENBURNIE RD	NEW BERN	No	No	No	No	No	No	Yes	No
NCD003193588	BARBOUR BOAT WORKS, INC.	527 TRYON PALACE DR	NEW BERN	No	Yes	No	No	No	No	No	No
NONCD0002883	BIDDLE STREET-1104	1104 BIDDLE ST	NEW BERN	No	No	Yes	No	No	No	No	No
NONCD0002906	BRIDGETON HARBOUR MARINA	1101 NORTH B ST	BRIDGETON	No	No	Yes	No	No	No	No	No
NCD047371794	COASTAL LUMBER CO	934 N CRAVEN ST	NEW BERN	Yes	No	No	No	No	No	No	No
NONCD0001032	COCA COLA BOTTLING WORKS INC	HIGHWAY 17	NEW BERN	Yes	No	No	No	No	No	No	No
NONCD0001533	COMMERCIAL PROPERTIES	4691 HIGHWAY 11 NORTH	NEW BERN	No	No	Yes	No	No	No	No	No
NONCD0001644	DUNN PROPERTY	240-246 CRAVEN STREET	NEW BERN	No	No	Yes	No	No	No	No	No
NCD003201837	ENCEE CHEMICAL SALES, INC.	HWY 17 N	BRIDGETON	No	Yes	No	No	No	No	No	No
NCD003190584	EVERHART LUMBER COMPANY	SR 1117	NEW BERN	No	No	No	No	No	No	Yes	No
NONCD0001791	GRAHAM DIXON PROPERTY	2100 HIGHWAY 17 NORTH	BRIDGETON	No	No	Yes	No	No	No	No	No
NONCD0001059	HARRIS TRUCKING EQUIPMENT	5000 US HWY 70E	NEW BERN	No	No	No	No	No	No	Yes	No
NONCD0001828	HAVELOCK WASTEWATER	304 NORTH JACKSON DRIVE	NEW BERN	No	No	No	No	No	No	Yes	No
NONCD0001191	MIRACLE WATER REFINERS	HWY 70	HAVELOCK	No	No	Yes	No	No	No	No	No
NCD986197259	NEW BERN COAL GAS PLANT	506 TRYON PALACE DRIVE	NEW BERN	No	Yes	No	No	No	No	No	No
NCD041466806	PHILLIPS PLATING	US 17 HWY NORTH	BRIDGETON	Yes	No	No	No	No	No	No	No
NONCD0001350	PHOENIX RECYCLING	HWY 70 & PINE GROVE RD	HAVELOCK	No	No	Yes	No	No	No	No	No
NCD981929854	ROWES CORNER DRUM DUMP	SR'S 1615 AND 1617	ROWES CORNER	No	No	No	No	No	No	Yes	No
NCD003197704	SALT WOOD PRODUCTS, INC.	11065 OLD HWY 70 W	COVE CITY	No	No	Yes	No	No	No	No	No
NCD980848840	SCOTT'S CREEK BATTERY SITE	402 HOWELL ROAD	NEW BERN	No	No	No	No	No	No	Yes	No
NCD075550517	SWISS BEAR INC/TEXACO INC.	200-208 E. FRONT ST	NEW BERN	No	No	No	No	No	No	Yes	No
NCD981928088	TEXFI INDUSTRIES, INC/NEW BERN	SR 1317/BOSCH STREET	NEW BERN	Yes	No	No	No	No	No	No	No
NONCD0001054	WILLIAMS AUTO CENTER	401 D STREET	BRIDGETON	Yes	No	No	No	No	No	No	No
NONCD0003025	WORLD WOOD PRODUCTS	12045 OLD HWY 70 W	COVE CITY	Yes	No	No	No	No	No	No	No

**APPENDIX B. INACTIVE HAZARDOUS SITES INVENTORY-SITE STATUS**

<i>Site ID #</i>	<i>Site Name</i>	<i>Street Address</i>	<i>City</i>	<i>SPL</i>	<i>Voluntary Action Under Agreement</i>	<i>Evaluation Pending</i>	<i>Pollutant Only Site - Open</i>	<i>Pollutant Only Site-NFA</i>	<i>Pollutant Only Site-NFA Restricted</i>	<i>NFA</i>	<i>NFA-Restricted</i>
<b>Number of Sites:</b> 29											
<b>CUMBERLAND</b>											
NONCD0003009	A&H CLEANERS	4515 BRAGG BLVD	FAYETTEVILLE	No	No	Yes	No	No	No	No	No
NONCD0001131	AMERICAN REFUSE SYSTEMS	MURCHISON RD	FAYETTEVILLE	No	No	Yes	No	No	No	No	No
NONCD0001342	BENTON TRUCK SERVICE	EASTERN BLVD.	FAYETTEVILLE	No	No	Yes	No	No	No	No	No
NCD981932072	BIDWELL FARM	SR 1609	LINDEN	No	No	No	No	No	No	Yes	No
NCD041467267	BLACK AND DECKER/GENERAL	HWY 301 S	FAYETTEVILLE	No	No	No	No	No	No	Yes	No
NCD003189024	BORDEN CHEMICAL FAYETTEVILLE	1411 INDUSTRIAL DR	FAYETTEVILLE	No	Yes	No	No	No	No	No	No
NONCD0003007	BRAGG BLVD SOLVENTS	BRAGG BLVD	FAYETTEVILLE	No	No	Yes	No	No	No	No	No
NONCD0001378	BRENDA BAKER PROPERTY	HIGHWAY 301/SR 2243	HOPE MILLS	No	No	No	No	No	No	Yes	No
NONCD0001849	BRIDGE NO. 116 REPLACEMENT @ CSX	HILLSBORO ST	FAYETTEVILLE	No	No	Yes	No	No	No	No	No
NONCD0001410	BUTLER WARNER GENERATING PLANT	CLUSTER AVENUE (SR 1723)	FAYETTEVILLE	No	No	Yes	No	No	No	No	No
NONCD0001736	CARGILL HEXANE RELEASE	1754 RIVER RD	FAYETTEVILLE	No	No	Yes	No	No	No	No	No
NONCD0000023	CAROLINA P&L CO. FAYETTEVILLE	CUMBERLAND RD & OWEN DR	FAYETTEVILLE	Yes	No	No	No	No	No	No	No
NONCD0001484	CHASON DIESEL INJECTION SERV.	2980 GILLESPIE ST.	FAYETTEVILLE	No	No	Yes	No	No	No	No	No
NONCD0001240	CHROME-RITE PLATING FACILITY	514 SOUTH EASTERN BLVD	FAYETTEVILLE	No	No	Yes	No	No	No	No	No
NCD024548133	CLARKE & PROCTOR TURPENTINE CO.	331-249 WORTH ST	FAYETTEVILLE	No	No	No	No	No	No	Yes	No
NONCD0001199	COTTON FIRE DEPT	4618 CALICO ST	HOPE MILLS	No	No	No	No	No	No	Yes	No
NCD980502892	CREEK BRIDGE/BORDEN CHEMICAL	US HWY 24-87 (GROVE ST)	FAYETTEVILLE	Yes	No	No	No	No	No	No	No
NONCD0001901	CROWN FORD FAYETTEVILLE	256 SWAIN ST	FAYETTEVILLE	No	Yes	No	No	No	No	No	No
NONCD0001591	DAVID HALL (SZMANSKI) PROPERTY	5035 HADDOCK STREET	FAYETTEVILLE	No	No	Yes	No	No	No	No	No
NCD003198934	FASCO INDUSTRIES, INC.	810 GILLESPIE ST	FAYETTEVILLE	No	No	No	No	No	No	Yes	No
NCD986197341	FAYETTEVILLE COAL GAS/RAY AVE	RAY AVENUE	FAYETTEVILLE	No	Yes	No	No	No	No	No	No
NCD981928021	HOLLINGSWORTH PROPERTY	307 BROADFOOT AVE	FAYETTEVILLE	No	No	No	No	No	No	Yes	No
NONCD0001892	ICI/DUPONT	HWY 53 EAST (CEDAR CREEK)	FAYETTEVILLE	Yes	No	No	No	No	No	No	No
NONCD0001899	INESCO SITE	WHITFIELD RD.	FAYETTEVILLE	No	No	Yes	No	No	No	No	No
NCD048958615	KELLY-SPRINGFIELD TIRE CO/GOODYEAR	NAVASSA RD	FAYETTEVILLE	Yes	No	No	No	No	No	No	No
NONCD0001977	LAKE RIM SOLVENTS	RIM ROAD & SANDRA STREET	FAYETTEVILLE	No	No	Yes	No	No	No	No	No
NONCD0001667	MCGILL'S MUFFLER SHOP	5860 YADKIN RD	FAYETTEVILLE	No	No	Yes	No	No	No	No	No
NCD088563242	MONSANTO COMPANY/ROHM & HAAS	CEDAR CREEK RD	FAYETTEVILLE	Yes	No	No	No	No	No	No	No
NONCD0002169	NCDOT ASPHALT SITE #47/BARNHILL	936 SHAW MILL RD	FAYETTEVILLE	No	No	Yes	No	No	No	No	No
NCD981744717	PARKER FARM	STRICKLAND BRIDGE SR 1403	FAYETTEVILLE	No	No	No	No	No	No	Yes	No
NONCD0002993	PARKS BLDG SUPPLY/TERMINEX	OWEN DR & ENTERPRISE AVE	FAYETTEVILLE	No	No	Yes	No	No	No	No	No
NONCD0003019	PEPSI-COLA	131 PEPSI LANE	FAYETTEVILLE	No	No	Yes	No	No	No	No	No
NONCD0002909	PLANTERS CHEMICAL	636 ROBESON ST	FAYETTEVILLE	No	No	Yes	No	No	No	No	No
NONCD0001756	PRESTIGE 2.99 CLEANERS	3120 RAEFORD RD	FAYETTEVILLE	No	No	Yes	No	No	No	No	No
NCD040047425	PRILLAMAN CHEMICALS	WORTH STREET	FAYETTEVILLE	No	Yes	No	No	No	No	No	No
NONCD0002345	PUROLATOR PRODUCTS, INC.	3200 NATAL STREET	FAYETTEVILLE	No	Yes	No	No	No	No	No	No
NONCD0002570	SWEETWATER MHP & BOBBY TAYLOR	SWEETWATER DRIVE	FAYETTEVILLE	Yes	No	No	No	No	No	No	No
NCD000623199	TEXACO INC/FAYETTEVILLE	992 SHAW MILL RD	FAYETTEVILLE	No	No	No	No	No	No	Yes	No
NCD986178226	TEXFI INDUSTRIES, INC	601 HOFFER DRIVE	FAYETTEVILLE	Yes	No	No	No	No	No	No	No
NONCD0002619	TRIANGLE BUILDING SUPPLY	1969 SKIBO ROAD	FAYETTEVILLE	No	No	Yes	No	No	No	No	No
NONCD0002997	VANDER SOUTH 115KV SUBSTN	711 JOHN B CARTER RD	FAYETTEVILLE	No	No	Yes	No	No	No	No	No
NONCD0002670	VEMCO MUSIC-LAKE LYNN	3542 GILLESPIE STREET	FAYETTEVILLE	No	No	Yes	No	No	No	No	No
NONCD0002900	VETERAN'S PARK	401 BRAGG BLVD	FAYETTEVILLE	No	No	No	No	No	No	Yes	No
NONCD0002731	WADE-GODWIN LDFL	SISK-CULBRETH RD	WADE	No	No	Yes	No	No	No	No	No
NONCD0002702	WELLMAN(FIBER)INDUSTRIES	HWY 53	CEDAR CREEK	No	No	Yes	No	No	No	No	No
NCN000407243	WOODY'S SALVAGE YARD	4139 CLINTON RD	VANDER	Yes	No	No	No	No	No	No	No

**Number of Sites:** 46

**APPENDIX B. INACTIVE HAZARDOUS SITES INVENTORY-SITE STATUS**

<i>Site ID #</i>	<i>Site Name</i>	<i>Street Address</i>	<i>City</i>	<i>SPL</i>	<i>Voluntary Action Under Agreement</i>	<i>Evaluation Pending</i>	<i>Pollutant Only Site - Open</i>	<i>Pollutant Only Site-NFA</i>	<i>Pollutant Only Site-NFA Restricted</i>	<i>NFA</i>	<i>NFA-Restricted</i>
<b>CURRITUCK</b>											
NONCD0001359	BLUEBIRD #1 MINE	HWY 168	MOYOCK	No	No	Yes	No	No	No	No	No
NCD986166726	CURRITUCK PHOSPHORUS	WST SIDE OF MEMORIAL BRDG	POINT HARBOR	No	No	No	No	No	No	Yes	No
NONCD0002193	NCDOT-FORMER ASPHALT TEST.#37	HWY 158 AT MAIME SR# SIDE ROAD	POWELLS POINT	No	No	Yes	No	No	No	No	No
NONCD0002640	POWELL'S POINT REST STOP (FRMR)		POWELL'S POINT	No	No	Yes	No	No	No	No	No
NONCD0001158	STATE LINE HONDA	134 CARATOKE HWY	MOYOCK	No	No	Yes	No	No	No	No	No
NCD980803001	WHALEHEAD BEACH/SUSQUEHONNA	COROLLA DRIVE	COROLLA	No	No	No	No	No	No	Yes	No
<i>Number of Sites:</i> 6											
<b>DARE</b>											
NONCD0001411	BUXTON NC-CAROLINA TELEPHONE & CAPE HATTERAS NATIONAL SEASHORE		RODANTHE	No	No	Yes	No	No	No	No	No
NC1690308233	CAPE HATTERAS SCHOOL	HIGHWAY 12	BUXTON	No	No	No	No	No	No	Yes	No
NONCD0001043	DECATUR PARTNERSHIP SITE	1013 US 264/64	MANTEO	No	No	Yes	No	No	No	No	No
NONCD0002499	KILL DEVIL HILLS AMOCO	US 158 & EDEN ST	KILL DEVIL HILLS	No	No	Yes	No	No	No	No	No
NONCD0001147	LIGHTHOUSE SERVICE CENTER	HWY 12 & LIGHTHOUSE RD	BUXTON	No	No	Yes	No	No	No	No	No
NCD986191799	MANTEO DRUM SITE		MANTEO	No	No	No	No	No	No	Yes	No
NONCD0002032	MARION KULICK - FORMER CATTLE DIP	JUNIOR ROAD	FRISCO	No	No	Yes	No	No	No	No	No
NONCD0001640	NAGS HEAD SHELL	3643 S CROATAN HWY	NAGS HEAD	No	No	No	No	No	No	Yes	No
NONCD0002130	NCDOT - FORMER ASPHALTIC TESTING	OFF DRIFTWOOD DRIVE	MANTEO	No	No	Yes	No	No	No	No	No
NCD986171304	OREGON INLET BEACH CONTAINER	AT OREGON INLET		No	No	No	No	No	No	Yes	No
NONCD0002344	PUGHS CAR CARE CENTER	2209 SOUTH CROATAN HIGHWAY	NAGS HEAD	No	No	Yes	No	No	No	No	No
NC6570027460	USAF DARE COUNTY RANGE SEYMOUR	HWY 264		No	No	No	No	No	No	Yes	No
<i>Number of Sites:</i> 13											
<b>DAVIDSON</b>											
NONCD0000067	ASTOR DELK		DENTON	No	No	No	No	No	No	Yes	No
NONCD0001332	BELL RESIDENCE, JOHN	1508WHITEHART SCH.	THOMASVILLE	No	No	Yes	No	No	No	No	No
NONCD0001370	BOWERS ESTATE	107 S. URBAN STREET	THOMASVILLE	No	No	Yes	No	No	No	No	No
NCD991278581	BURLINGTON FURNITURE/LUMBER PL	US 64 EAST	LEXINGTON	Yes	No	No	No	No	No	No	No
NC0001763366	BYERLY DRUM	501 & 503 OAK AVENUE	LEXINGTON	No	No	No	No	No	No	Yes	No
NCSFN0407140	CARDINAL CONTAINER SERVICES	138 WALSER ROAD	LEXINGTON	Yes	No	No	No	No	No	No	No
NONCD0002963	CARTER LUMBER	747 OLD HARGRAVE RD	LEXINGTON	No	No	Yes	No	No	No	No	No
NCD060298809	CLASSIC FURNITURE CORPORATION	ZION CHURCH RD	THOMASVILLE	No	No	No	No	No	No	Yes	No
NONCD0001552	COUNCIL PLANT 2-DENTON	1156 NORTH MAIN STREET	DENTON	No	No	No	No	No	No	Yes	No
NONCD0002691	DIAMONDBACK PRODUCTS, INC	40 W 12TH AVE	LEXINGTON	No	No	Yes	No	No	No	No	No
NCD039129697	DUPONT EI DE NEMOURS & CO.	ROUTE 8	DENTON	No	No	No	No	No	No	Yes	No
NONCD0001707	FAMILY BOAT CENTER BADIN LAKE	HWY 49 @ HWY 8	BADIN LAKE	No	No	No	No	No	No	Yes	No
NCD077827244	FLEET TRANSPORT CO., INC.	1820 S MAIN ST	LEXINGTON	No	No	No	No	No	No	Yes	No
NONCD0001727	FOAM TECH, INC.	117 CEDAR LANE DRIVE	LEXINGTON	No	No	Yes	No	No	No	No	No
NONCD0001202	INGRAM PLYWOOD INC	718 BASSETT DRIVE	THOMASVILLE	No	No	Yes	No	No	No	No	No
NCD115990574	JMC PLATING	PROSPECT INDUSTRIAL PARK	LEXINGTON	No	No	No	No	No	No	Yes	No
NCD986197358	LEXINGTON COAL GAS PLANT	SR 2001-GAS PLANT ROAD	LEXINGTON	No	Yes	No	No	No	No	No	No
NONCD0001050	LEXINGTON FURNITURE IND. PLNT #12	3301 COTTON GROVE LANE	LEXINGTON	Yes	No	No	No	No	No	No	No
NONCD0001048	LEXINGTON FURNITURE IND. PLNT #2	3979 OLD LINWOOD ROAD	LEXINGTON	Yes	No	No	No	No	No	No	No
NONCD0001049	LEXINGTON FURNITURE IND. PLNT #7	178 LFI COMPLEX LANE	LEXINGTON	Yes	No	No	No	No	No	No	No
NCD000616334	LILLY CO. DRUM RECOND PLANT	TRINITY AVENUE	THOMASVILLE	No	No	No	No	No	No	Yes	No
NCD003233756	MASONITE CORP. CUSTOM	200 MASON WAY	THOMASVILLE	No	No	No	No	No	No	Yes	No
NONCD0002136	NCDOT - SITE #16 LEXINGTON ASPHALT	CITY DUMP ROAD	LEXINGTON	No	No	Yes	No	No	No	No	No
NCD003235066	NEW AGE FURNITURE CO/MILLER TOOL	PROSPECT STREET	LEXINGTON	Yes	No	No	No	No	No	No	No

**APPENDIX B. INACTIVE HAZARDOUS SITES INVENTORY-SITE STATUS**

<i>Site ID #</i>	<i>Site Name</i>	<i>Street Address</i>	<i>City</i>	<i>SPL</i>	<i>Voluntary Action Under Agreement</i>	<i>Evaluation Pending</i>	<i>Pollutant Only Site - Open</i>	<i>Pollutant Only Site-NFA</i>	<i>Pollutant Only Site-NFA Restricted</i>	<i>NFA</i>	<i>NFA-Restricted</i>
NONCD0002303	PIEDMONT METALS	OLD HWY 29	LEXINGTON	No	No	Yes	No	No	No	No	No
NCD003216413	RALEIGH ROAD FURNITURE	802 WEST CENTER ROAD	LEXINGTON	Yes	No	No	No	No	No	No	No
NONCD0001034	SALEM ST RESIDENTIAL DUMP	125 SALEM ST	THOMASVILLE	No	No	Yes	No	No	No	No	No
NONCD0002486	SNYDER RESIDENCE, ROY	3142NEW CUT RD.	LEXINGTON	No	No	Yes	No	No	No	No	No
NCD077821296	SOUTHERN RESIN/US INDUSTRIES INC	1510 DENTON ROAD	THOMASVILLE	Yes	No	No	No	No	No	No	No
NCD003214574	SPRUANCE SOUTHERN, INC.	HWY 8		Yes	No	No	No	No	No	No	No
NONCD0000084	THERMO PRODUCTS, INC.	800 JONES STREET	DENTON	Yes	No	No	No	No	No	No	No
NCD077838589	THOMASVILLE FOREST PRODUCTS	CLARKSBURY CHRUCH ROAD	THOMASVILLE	Yes	No	No	No	No	No	No	No
NCD982115370	TRIPLE PLATING, INC	27 W MAIN ST	THOMASVILLE	No	No	No	No	No	No	Yes	No
<b>Number of Sites:</b> 33											
<b>DAVIE</b>											
NONCD0002123	ERWIN MILLS #3	314 MAIN ST	COOLEEMEE	No	No	Yes	No	No	No	No	No
NONCD0001706	FALLIES DRY CLEANING	SOUTH MAIN ST. @ SALISBURY ST.	MOCKSVILLE	No	No	Yes	No	No	No	No	No
NONCD0000092	FUNDER AMERICA	200 FUNDER RD	MOCKSVILLE	No	Yes	No	No	No	No	No	No
NCD981928385	JOHN DEERE TRACTOR	HWY 601 AND SR 1413	MOCKSVILLE	Yes	No	No	No	No	No	No	No
NONCD0002595	THOMSON CROWN WOOD PRODCUTS	390 BETHAL CHURCH ROAD	MOCKSVILLE	No	No	Yes	No	No	No	No	No
NONCD0002856	TOWN OF MOCKSVILLE MAINTENANCE	337 SANFORD AVE	MOCKSVILLE	No	No	No	No	No	No	Yes	No
<b>Number of Sites:</b> 6											
<b>DUPLIN</b>											
NONCD0001595	DEANS PICKLES, FMR CATES	354 N. FAISON AVE.	FAISON	Yes	No	No	No	No	No	No	No
NCD003200656	FEATHER PROCESSORS, INC	HWY 117 NORTH	ROSE HILL	Yes	No	No	No	No	No	No	No
NCD000773515	GA-PACIFIC CORP/HDWD SAW	SR 1301	BOWDENS	No	No	No	No	No	No	Yes	No
NONCD0001790	GRADY FARM SERVICE	WARREN RD(NCSR 1301)	FAISON	No	No	Yes	No	No	No	No	No
NCD000776732	SAFETY-KLEEN CORP 3-031-02	HWY 41W	WALLACE	No	No	No	No	No	No	Yes	No
NONCD0002543	STEVCOKNIT FABRICS COMPANY	601 WILMINGTON ROAD	WALLACE	Yes	No	No	No	No	No	No	No
NONCD0001453	WALLACE SOLVENT CONTAMINATION	114 E MAIN ST	WALLACE	No	No	Yes	No	No	No	No	No
<b>Number of Sites:</b> 7											
<b>DURHAM</b>											
NCD084172469	AIRCO INDUSTRIAL GASES	TRIANGLE DRIVE	RTP	No	No	No	No	No	No	Yes	No
NCD075582197	AMORE/WORTH CHEMICAL	2418 EAST PETTIGREW ST	DURHAM	Yes	No	No	No	No	No	No	No
NONCD0002094	BEASLEY AVE WELLS	3034-3036 HOLLOWAY STREET	DURHAM	No	No	Yes	No	No	No	No	No
NCN000410370	BECKMANN DURHAM SANDEFUR	3333 INDUSTRIAL DRIVE	DURHAM	No	No	Yes	No	No	No	No	No
NONCD0001337	BENCHMARK MATERIALS	311 S. PLUM ST	DURHAM	No	No	Yes	No	No	No	No	No
NONCD0002494	BRENNTAG/SOUTHCHEM	2000 E. PETTIGREW ST.	DURHAM	No	No	Yes	No	No	No	No	No
NONCD0001404	BURLINGTON INDUSTRIES (FORMER)	WEST MAIN ST	DURHAM	No	No	Yes	No	No	No	No	No
NCD986171072	BURNHAM SERVICE CORP.	3211 MAIMI BOULEVARD	DURHAM	No	No	No	No	No	No	Yes	No
NCD991278714	CAROCHEM, INC.	540 GULF ST	DURHAM	Yes	No	No	No	No	No	No	No
NONCD0002965	CLASSIC TOYOTA	4513 CHAPEL HILL RD	DURHAM	No	No	Yes	No	No	No	No	No
NCD986171064	COLEJON MECHANICS	3002 BRUNSON ROAD	DURHAM	No	No	No	No	No	No	Yes	No
NCD091568279	CONTINENTAL FOREST IND/FEDERAL	923 FRANKLIN STREET	DURHAM	No	No	No	No	No	No	Yes	No
NCN000410852	DANNY ROBERTS/INTERSTATE BP	2815 WAYCROSS RD	DURHAM	No	No	Yes	No	No	No	No	No
NCD080885551	DAUGHERTY CHEMICAL COMPANY	307 WALKER STREET	DURHAM	Yes	No	No	No	No	No	No	No
NONCD0001639	DUKE MEDICAL CENTER (BELL	TRENT DRIVE	DURHAM	No	No	Yes	No	No	No	No	No
NCD000813519	DUKE UNIVERSITY	HWY 751 GATE 11	DURHAM	No	Yes	No	No	No	No	No	No
NCD986171098	DUKE UNIVERSITY TRANSFORMER	TOWERVIEW & WANNAMAKER	DURHAM	No	No	No	No	No	No	Yes	No
NCD986173938	DURHAM GAS PLANT	812 MALLARD AVENUE	DURHAM	No	Yes	No	No	No	No	No	No
NONCD0002858	DURHAM PUBLIC SERVICE CO PROP	309 BLACKWELL ST	DURHAM	No	No	Yes	No	No	No	No	No

**APPENDIX B. INACTIVE HAZARDOUS SITES INVENTORY-SITE STATUS**

<i>Site ID #</i>	<i>Site Name</i>	<i>Street Address</i>	<i>City</i>	<i>SPL</i>	<i>Voluntary Action Under Agreement</i>	<i>Evaluation Pending</i>	<i>Pollutant Only Site - Open</i>	<i>Pollutant Only Site-NFA</i>	<i>Pollutant Only Site-NFA Restricted</i>	<i>NFA</i>	<i>NFA-Restricted</i>
NCD991278524	ENVIRONMENTAL RECYCLING CO.	1901 PEABODY ST	DURHAM	No	No	No	No	No	No	Yes	No
NONCD0001341	FREUDENBERG NONWOVENS (FRMR)	3440 INDUSTRIAL DR	DURHAM	No	No	Yes	No	No	No	No	No
NCD072018252	GENERAL ELECTRIC CO/MED STEAM	OLD RALEIGH RD	DURHAM	Yes	No	No	No	No	No	No	No
NCD065655599	GLAXOSMITHKLINE	FIVE MOORE DRIVE	DURHAM	No	No	No	No	No	No	Yes	No
NCD986171080	GLIDDEN PAINT	2717 WECK DRIVE	DURHAM	No	No	No	No	No	No	Yes	No
NONCD0001826	HARRIS SEMICONDUCTOR	3026 CORNWALLIS RD	RTP	No	No	Yes	No	No	No	No	No
NONCD0001843	HERCULES	9 DAVIS DRIVE	DURHAM	Yes	No	No	No	No	No	No	No
NONCD0001739	HILLS @ SOUTHPOINT LOTS 128 & 129	SOUTH BEND DR	DURHAM	No	No	No	No	No	No	Yes	No
NCD003198520	HONEYWELL, INC	921 HOLLOWAY STREET	DURHAM	Yes	No	No	No	No	No	No	No
NONCD0001869	HOOVER ROAD CONTAMINATION	211 SOUTH HOOVER ROAD	DURHAM	No	No	Yes	No	No	No	No	No
NCD097724009	LIGGETT AND MYERS COMPANY	700 W MAIN ST	DURHAM	No	No	No	No	No	No	Yes	No
NONCD0002047	MATTHEWS, VC RESIDENCE	3426 HIGHWAY 55	DURHAM	No	No	Yes	No	No	No	No	No
NONCD0002057	MCNC	3021 CORNWALLIS ROAD	DURHAM	No	No	Yes	No	No	No	No	No
NONCD0002085	MITSUBISHI ELECTRONICS	THREE DIAMOND LANE	DURHAM	No	Yes	No	No	No	No	No	No
NONCD0002873	NELLO TEER QUARRY-DENFIELD	5013 DENFIELD ST	DURHAM	No	No	Yes	No	No	No	No	No
NONCD0002782	NELLO TEER-CAMDEN AVE	1435 CAMDEN AVE	DURHAM	No	No	Yes	No	No	No	No	No
NONCD0002219	NORTHERN TELECOM-CEM.TANK SOLV	4600 EMPEROR BLVD.	MORRISVILLE	No	No	Yes	No	No	No	No	No
NCD981753767	ONE HOUR KORETIZING/POPES	3535 HILLSBOROUGH RD	DURHAM	No	No	Yes	No	No	No	No	No
NONCD0002261	PANTRY (#4024)	5274 NORTH ROXBORO ROAD	DURHAM	No	No	No	No	No	No	Yes	No
NONCD0002278	PBM GRAPHICS	4900 PROSPECTUS DRIVE	DURHAM	No	No	No	No	No	No	Yes	No
NCD003196193	PIFER INDUSTRIES, INC.	2210 E PETTIGREW ST	DURHAM	Yes	No	No	No	No	No	No	No
NONCD0002321	PONDVIEW LANE	PONDVIEW LANE	DURHAM	No	No	Yes	No	No	No	No	No
NONCD0002338	PSNC OPERATIONS AND GARAGE	3001 HARVARD AVENUE	DURHAM	No	No	Yes	No	No	No	No	No
NCD980839716	RIVERDALE HOMES/EARL GETTS	404 RIVERDALE DRIVE	DURHAM	No	No	No	No	No	No	Yes	No
NONCD0002078	ROCHELLE STREET WELLS	2505 ROCHELLE ST	DURHAM	No	No	Yes	No	No	No	No	No
NONCD0002870	RPM NISSAN	3930 CHAPEL HILL BLVD	DURHAM	No	No	Yes	No	No	No	No	No
NONCD0002449	SCARBOROUGH & HARGETT FUNERAL	306 SOUTH ROXBORO STREET	DURHAM	No	No	No	No	No	No	Yes	No
NCD037160116	SCM-GLIDDEN METAL FINISHERS	2601 WECK DRIVE	RTP	No	No	No	No	No	No	Yes	No
NCD980503148	SOUTHCHEM LANDFILL	750 EAST MARKHAM AVE	DURHAM	Yes	No	No	No	No	No	No	No
NONCD0002519	SPEIGHTS AUTO SERVICE CENTER	4723 FAYETTEVILLE ROAD	DURHAM	No	No	Yes	No	No	No	No	No
NCD986188878	SUPREME FINISHING	FOUNTAIN STREET	DURHAM	No	No	No	No	No	No	Yes	No
NONCD0000020	TRIANGLE CHURCH OF CHRIST	STATE ROAD 1110	RTP	No	No	No	No	No	No	Yes	No
NONCD0002627	TRIANGLE FURNITURE STRIPPING	NC 751 & NC 54	DURHAM	No	No	Yes	No	No	No	No	No
NCD980600274	UNION CARBIDE CORP/AGRIC PROD	2 - TW ALEXANDER DR	RTP	No	No	No	No	No	No	Yes	No
NCD980515308	UNIVERSITY OF NC AT CHAPEL HILL	FINLEY GOLF COURSE RD		No	No	Yes	No	No	No	No	No
NC6680090002	US EPA TECH CENTER	HIGHWAY 54 & ALEXANDER DR	RTP	No	Yes	No	No	No	No	No	No
NC9210022787	USA RESERVE XVIII AIRBORNE CORPS	724 FOSTER ST	DURHAM	No	No	No	No	No	No	Yes	No
NC4210021891	USA RESERVE XVIII AIRBORNE CORPS	1228 CARROLL ST	DURHAM	No	No	No	No	No	No	Yes	No
NONCD0002693	WAND, JOSEPH PROPERTY	2501 ENGLEWOOD DRIVE	DURHAM	No	No	Yes	No	No	No	No	No
NCD001493931	WECK, EDWARD INC.	WECK DR	RTP	No	Yes	No	No	No	No	No	No
NONCD0002650	WHITNEY ENTERPRISES	CHEEK RD & MIDLAND TERRACE	DURHAM	No	No	Yes	No	No	No	No	No
NONCD0002769	WYNNE, MAY PROPERTY (FORMER)	905 DANBURY ST	DURHAM	No	No	Yes	No	No	No	No	No

**Number of Sites:**

61

**EDGECOMBE**

NONCD0001273	ANSELL HEALTHCARE	2906 ANACONDA ROAD	TARBORO	Yes	No	No	No	No	No	No	No
NONCD0001310	BAILEY RESIDENCE	2704 ANACONDA ROAD	TARBORO	No	No	Yes	No	No	No	No	No
NCD054412283	BLACK & DECKER PLANT (FORMER)	3301 MAIN ST	TARBORO	No	Yes	No	No	No	No	No	No
NONCD0000046	BRYANT, ROY PROPERTY	SR 1149 & 1006	SHARPSBURG	No	No	No	No	No	No	Yes	No
NCD980838726	DAVENPORT CREOSOTE	SR 1201	PINETOPS	No	No	No	No	No	No	Yes	No
NCD095118212	GENERAL FOAM PLASTICS	501 DANIEL ST EXT	TARBORO	No	No	Yes	No	No	No	No	No

**APPENDIX B. INACTIVE HAZARDOUS SITES INVENTORY-SITE STATUS**

<i>Site ID #</i>	<i>Site Name</i>	<i>Street Address</i>	<i>City</i>	<i>SPL</i>	<i>Voluntary Action Under Agreement</i>	<i>Evaluation Pending</i>	<i>Pollutant Only Site - Open</i>	<i>Pollutant Only Site-NFA</i>	<i>Pollutant Only Site-NFA Restricted</i>	<i>NFA</i>	<i>NFA-Restricted</i>
NONCD0001783	GNS EXPRESS MART	1637 BARNES ST	ROCKY MOUNT	No	No	Yes	No	No	No	No	No
NONCD0002522	JIFFY MART	1801 N RALEIGH ST	ROCKY MOUNT	Yes	No	No	No	No	No	No	No
NONCD0001986	LEBANON UNLOADING STATION	VANCE STREET	ROCKY MOUNT	No	No	Yes	No	No	No	No	No
NCD003183167	LONG MANUFACTURING	111 FAIRVIEW STREET	TARBORO	Yes	No	No	No	No	No	No	No
NONCD0002196	NEVAMAR DECORATIVE SURFACES	2901 ANACONDA ROAD	TARBORO	No	No	No	No	No	No	Yes	No
NONCD0002054	PINETOPS-JENKINS CLEANERS	106 S 2ND ST	PINETOPS	No	No	Yes	No	No	No	No	No
NONCD0002319	POLYLOK, INC./WELLINGTON SEARS	3006 ANACONDA RD.	TARBORO	Yes	No	No	No	No	No	No	No
NONCD0002378	REA CONSTRUCTION-ROCKY MOUNT	SR 1401	ROCKY MOUNT	Yes	No	No	No	No	No	No	No
NONCD0002405	RIVENBARK RESIDENCE	1831 VANCE ST.	ROCKY MOUNT	No	No	Yes	No	No	No	No	No
NCD041466525	ROCKY MOUNT FIBER DUMP	ATLANTIC AVE EXTENSION	ROCKY MOUNT	Yes	No	No	No	No	No	No	No
NONCD0001386	SUPERIOR ESSEX	2801 ANACONDA RD	TARBORO	No	No	Yes	No	No	No	No	No
NCD981932023	TARBORO-EDGEcombe AIRPORT	HWY 44	TARBORO	Yes	No	No	No	No	No	No	No
NCD040028011	TRINITY INDUSTRIES, INC.	1529 VANCE ST	ROCKY MOUNT	No	No	No	No	No	No	Yes	No
NC8210021624	USA RESERVE XVIII AIRBORNE CORPS	804 FAIRVIEW RD	ROCKY MOUNT	No	No	No	No	No	No	Yes	No
NCD980842413	WILKINSON PROPERTY BATTERY SITE	3552 COOL SPRING ROAD	ROCKY MOUNT	No	No	No	No	No	No	Yes	No

**Number of Sites:**

21

**FORSYTH**

NONCD0002964	1400 BLOCK S MAIN ST SOLVENTS	1400 BLOCK S MAIN ST	WINSTON-SALEM	No	No	Yes	No	No	No	No	No
NONCD0001966	28TH STREET TCE CONTAMINATION	2500 BLOCK OF STOKES AVE	WINSTON-SALEM	No	No	Yes	No	No	No	No	No
NCD060294139	A CLEANER WORLD	1221 W ACADEMY ST	WINSTON-SALEM	No	No	Yes	No	No	No	No	No
NCD083629196	AMERICAN INKS & COATINGS CORP.	3755 KIMWELL DR	WINSTON-SALEM	No	No	No	No	No	No	Yes	No
NCD980844518	AMP INCORPORATED	4798 KINNAMON ROAD	CLEMMONS	No	No	Yes	No	No	No	No	No
NCD041230418	AMP INCORPORATED	3900 REIDSVILLE ROAD	WINSTON-SALEM	Yes	No	No	No	No	No	No	No
NONCD0001263	AMP, INC. - BUILDING 54	6399 AMP DRIVE	CLEMMONS	No	No	Yes	No	No	No	No	No
NONCD0001264	AMP, INC. BUILDING 109	3441 MYER LEE DRIVE	WINSTON-SALEM	No	No	No	No	No	No	Yes	No
NONCD0002205	AMP,INC-BLDG 090	375 W BODENHAMER ST	KERNERSVILLE	No	No	Yes	No	No	No	No	No
NCD000276188	BEAUNT CORP. PRINT PLANT	3801 KIMWELL	WINSTON-SALEM	No	No	No	No	No	No	Yes	No
NONCD0001133	BOWMAN GRAY-FRIEDBURG CAMPUS	WELFARE ROAD	WINSTON-SALEM	No	No	Yes	No	No	No	No	No
NONCD0003013	BURK ST SOLVENTS	1020 BURK ST	WINSTON-SALEM	No	No	Yes	No	No	No	No	No
NONCD0001713	CARDINAL SHOPPING CENTER	2200 W CLEMMONSVILLE RD	WINSTON-SALEM	No	No	No	No	No	No	Yes	No
NCD980729479	CAROLAWN COMPANY	1426 W MOUNTAIN ST	KERNERSVILLE	Yes	No	No	No	No	No	No	No
NCD081427890	CAROLINA METALIZING CO., INC.	1925 VARGRAVE STREET	WINSTON-SALEM	No	No	No	No	No	No	Yes	No
NONCD0001408	CARTER G. WOODSON CHARTER	420 GOLDFLOSS ST	WINSTON-SALEM	No	No	Yes	No	No	No	No	No
NONCD0002737	CAYUGA ST & N LIBERTY ST PCE	4212 N GLENN AVE	WINSTON-SALEM	No	No	Yes	No	No	No	No	No
NONCD0001469	CENTRAL PARK-SALEM AVENUE	CITY YARD DR	WINSTON-SALEM	No	No	Yes	No	No	No	No	No
NCD991278680	CHEMCRAFT/SADOLIN PAINT PRODUCTS	3950 NEW WALKERTOWN RD	WINSTON-SALEM	Yes	No	No	No	No	No	No	No
NONCD0001508	CL SMITH PROPERTY	25.11 ACRE TRACT ZIGLAR ROAD	WINSTON-SALEM	No	No	No	No	No	No	Yes	No
NCD982101966	COLLINGWOOD FURNITURE	1665 MARTIN LUTHER KING D	WINSTON-SALEM	No	No	No	No	No	No	Yes	No
NONCD0002864	CONSIGNMENT FURNITURE	599 S STRATFORD RD	WINSTON-SALEM	No	No	No	No	No	No	Yes	No
NONCD0003011	DAVIS ACRES LANE	DAVIS ACRES LANE	WINSTON-SALEM	No	No	Yes	No	No	No	No	No
NCD003213030	DOUGLAS BATTERY MANUFACTURING	500 BATTERY DR	WINSTON-SALEM	Yes	No	No	No	No	No	No	No
NONCD0001633	DOWNTOWN DEVELOPMENT PROJECT	FIRST ST @ CHURCH ST @ I-40	WINSTON-SALEM	No	No	No	No	No	No	Yes	No
NONCD0001634	DOWNTOWN MIDDLE SCHOOL	280 SOUTH LIBERTY STREET	WINSTON-SALEM	No	No	Yes	No	No	No	No	No
NONCD0002765	DUDLEY PRODUCTS	1080 OLD GREENSBORO RD	KERNERSVILLE	No	No	Yes	No	No	No	No	No
NONCD0001035	DUKE ENERGY-WINSTON-SALEM	1198 SOUTH BROAD STREET	WINSTON-SALEM	No	No	No	No	No	No	Yes	No
NONCD0002974	EAST 27TH ST METALS CONTAMINATION	740 E 27TH ST	WINSTON-SALEM	No	No	Yes	No	No	No	No	No
NONCD0001671	EDWARDS SEAT COVERS - SOLVENT	847 N. LIBERTY STREET	WINSTON-SALEM	No	No	Yes	No	No	No	No	No
NONCD0001700	FAIRCHILD INDUSTRIAL PRODUCTS CO.	3920 WESTPOINT BLVD.	WINSTON-SALEM	No	Yes	No	No	No	No	No	No
NONCD0002933	FAIRCHILD RD SOLVENT-BOWEN	1105 FAIRCHILD RD	WINSTON-SALEM	No	No	Yes	No	No	No	No	No
NONCD0001987	FAIRWAY ONE STOP NO. 5	1253 N LIBERTY ST	WINSTON-SALEM	No	No	Yes	No	No	No	No	No



**APPENDIX B. INACTIVE HAZARDOUS SITES INVENTORY-SITE STATUS**

<i>Site ID #</i>	<i>Site Name</i>	<i>Street Address</i>	<i>City</i>	<i>SPL</i>	<i>Voluntary Action Under Agreement</i>	<i>Evaluation Pending</i>	<i>Pollutant Only Site - Open</i>	<i>Pollutant Only Site-NFA</i>	<i>Pollutant Only Site-NFA Restricted</i>	<i>NFA</i>	<i>NFA-Restricted</i>
NONCD0001711	FAWLKES, R. - FENNEL ST.	FENNEL ST.	KERNERSVILLE	No	No	Yes	No	No	No	No	No
NONCD0000017	FLAKT PRODUCTS	200 LOWERY STREET	WINSTON-SALEM	No	Yes	No	No	No	No	No	No
NONCD0001720	FLEET SUPPLY COMPANY - NONUST	2744 W. MOUNTAIN ST.	WINSTON-SALEM	No	No	Yes	No	No	No	No	No
NONCD0001734	FORSYTH PARTNERS - WAUGHTOWN	595 WAUGHTOWN ST.	WINSTON-SALEM	No	No	Yes	No	No	No	No	No
NONCD0001749	GARDNER ASPHALT	1664 MARTIN LUTHER KING DR.	WINSTON-SALEM	No	No	No	No	No	No	Yes	No
NONCD0002793	H&S OIL COMPNAV	5280 HIGHT POINT RD	KERNERSVILLE	No	No	Yes	No	No	No	No	No
NONCD0002945	HANESBRANDS INDUSTRIAL FACILITY	700 SOUTH STRATFORD RD	WINSTON-SALEM	No	No	Yes	No	No	No	No	No
NCD044515211	HAYES-ALBION CORP/BRIGGS-	3760 KIMWELL DR	WINSTON-SALEM	Yes	No	No	No	No	No	No	No
NCD003216397	HIGHLAND INDUSTRIES/BURLINGTON	215 DRUMMOND ST/SR 2089	KERNERSVILLE	Yes	No	No	No	No	No	No	No
NONCD0001868	HOOVER FURNITURE CORP. - NONUST	210 N. MAIN ST.	KERNERSVILLE	No	No	No	No	No	No	Yes	No
NONCD0002937	I-40 INDUSTRIAL PARK	1640 LOWERY ST	WINSTON-SALEM	No	No	Yes	No	No	No	No	No
NCD003464369	IMC/INTERNATIONAL MINERALS & CHEM	GLEEN AVENUE EXTENSION	WINSTON-SALEM	No	No	Yes	No	No	No	No	No
NCN000409780	INDUSTRIAL METAL ALLOY	20 E ACADIA AVE	WINSTON-SALEM	Yes	No	No	No	No	No	No	No
NCD000770487	JOHNSON CONTROLS GLOBE BATTERY	OLD GREENSBORO ROAD	WINSTON-SALEM	Yes	No	No	No	No	No	No	No
NCD986232163	JSC GRAPHIC ARTS	300 PERIMETER BLVD	WINSTON-SALEM	No	No	No	No	No	No	Yes	No
NONCD0001970	KRISPY KREME	1700 IVY AVENUE	WINSTON-SALEM	No	No	Yes	No	No	No	No	No
NONCD0002003	LIBERTY GROUP	709 N. MAIN STREET	WINSTON-SALEM	No	No	No	No	No	No	Yes	No
NONCD0002010	LINK ROAD SITE	1725 LINK ROAD	WINSTON-SALEM	No	No	Yes	No	No	No	No	No
NCD003233111	MARSH FURNITURE COMPANY	1001 S CENTENNIAL ST	HIGH POINT	No	No	Yes	No	No	No	No	No
NONCD0002138	NCDOT - SITE #24 RAMEY CONST.	PATTERSON AVE.	WINSTON-SALEM	No	No	Yes	No	No	No	No	No
NONCD0002145	NCDOT - SITE #54 THOMPSON ARTHUR	2805 INDIANA AVE.	WINSTON-SALEM	No	No	Yes	No	No	No	No	No
NONCD0002146	NCDOT - SITE #55 PAPCO-SHERRILL	CRAFT DRIVE	WINSTON-SALEM	No	No	Yes	No	No	No	No	No
NONCD0002134	NCDOT - SITE #9 PAPCO ASPHALT	SR 1120	WINSTON-SALEM	No	No	Yes	No	No	No	No	No
NONCD0002210	NORFOLK SOUTHERN RAILWAY			No	No	Yes	No	No	No	No	No
NONCD0002218	NORTH LIBERTY STREET PROPERTY @	NORTH LIBERTY STREET	WINSTON-SALEM	No	No	Yes	No	No	No	No	No
NONCD0002975	OLD LEXINGTON RD PCE	2350-2390 OLD LEXINGTON RD	WINSTON-SALEM	No	No	Yes	No	No	No	No	No
NONCD0002246	OVERDALE ROAD TRANSFER STATION	OVERDALE ROAD	WINSTON-SALEM	No	No	No	No	No	No	Yes	No
NCN000407491	P&B DISTRIBUTION CHEMICAL FIRE	744 CHATHAM RD	WINSTON-SALEM	No	No	No	No	No	No	Yes	No
NONCD0001691	PARKWAY SHELL STATION-QUALITY OIL	1630 SILAS CREEK PKWY	WINSTON-SALEM	No	No	Yes	No	No	No	No	No
NONCD0001794	PATTERSON AVE SOLVENTS	PATTERSON AVE	WINSTON-SALEM	No	No	Yes	No	No	No	No	No
NONCD0002285	PENN ENGINEERING	2400 LOWERY STREET	WINSTON-SALEM	No	No	No	No	No	No	Yes	No
NONCD0002291	PEPSI COLA - WINSTON-SALEM	3425 MYER LEE DRIVE	WINSTON-SALEM	No	No	No	No	No	No	Yes	No
NONCD0001140	PIEDMONT HAWTHORNE	3817 N LIBERTY ST	WINSTON-SALEM	No	Yes	No	No	No	No	No	No
NONCD0002328	PRECISION CONCEPTS GROUP	2701 BOULDER PARK COURT	WINSTON-SALEM	No	No	No	No	No	No	Yes	No
NONCD0002349	QUALIFIED METAL - OLD WINSTON	950 OLD WINSTON RD.	WINSTON-SALEM	No	No	Yes	No	No	No	No	No
NCN000407364	QUARTER MASTER AUTO DETAIL	1239 OLD SALEM RD	KERNERSVILLE	No	No	No	No	No	No	Yes	No
NONCD0002353	R. J. REYNOLDS - ARCHER BLDG. 40 - B	1200 MARTIN LUTHER	WINSTON-SALEM	No	No	Yes	No	No	No	No	No
NONCD0002354	R. J. REYNOLDS - QUALITY BLDG.	100 S. CHESTNUT ST.	WINSTON-SALEM	No	No	Yes	No	No	No	No	No
NONCD0002926	REICH ST PESTICDE-PAH	4003 REICH ST	WINSTON-SALEM	No	No	Yes	No	No	No	No	No
NCD000616474	REYNOLDS RJ TOBACCO COMPANY	7TH ST & LINDEN ST	WINSTON-SALEM	No	No	No	No	No	No	Yes	No
NCD000616466	REYNOLDS RJ TOBACCO COMPANY	5TH ST & PATTERSON AVE	WINSTON-SALEM	No	No	No	No	No	No	Yes	No
NCD044514602	RJR ARCHER, INC.	CUNNINGHAM AVE	WINSTON-SALEM	Yes	No	No	No	No	No	No	No
NCD067441394	RJR ARCHER, INC.	220 EAST POLO ROAD	WINSTON-SALEM	No	No	Yes	No	No	No	No	No
NONCD0002431	RUS	3775 INDUSTRIAL DR.	WINSTON-SALEM	No	Yes	No	No	No	No	No	No
NONCD0002437	SALEM ELECTRIC	801 BETHESDA ROAD	WINSTON-SALEM	No	No	Yes	No	No	No	No	No
NONCD0002438	SALEM UNIFORM SERVICES FACILITY	4015 NORTH CHERRY STREET	WINSTON-SALEM	No	No	Yes	No	No	No	No	No
NONCD0002439	SALVAGE BUILDING MATERIALS -	920 N. LIBERTY STREET	WINSTON-SALEM	No	No	Yes	No	No	No	No	No
NONCD0002442	SANDERSON NISSAN-NONUST	3475 MYER LEE DRIVE	WINSTON-SALEM	No	No	Yes	No	No	No	No	No
NONCD0002445	SANTARO HOT MIX ASPHALT PLANT	INTERSECTION OF NC HIGHWAY 66	KERNERSVILLE	No	Yes	No	No	No	No	No	No
NCD003231545	SHERWOOD TREATING CO., INC.	1660 SILAS CREEK PKWAY	WINSTON-SALEM	Yes	No	No	No	No	No	No	No
NONCD0002487	SOMERSET COURT @ UNIVERSITY	CAMERON AVENUE	WINSTON-SALEM	No	No	No	No	No	No	Yes	No
NONCD0001130	SOUTH MAIN ST SEWER LINE EXT	4660 FOLLANSBEE RD	WINSTON-SALEM	Yes	No	No	No	No	No	No	No

**APPENDIX B. INACTIVE HAZARDOUS SITES INVENTORY-SITE STATUS**

<i>Site ID #</i>	<i>Site Name</i>	<i>Street Address</i>	<i>City</i>	<i>SPL</i>	<i>Voluntary Action Under Agreement</i>	<i>Evaluation Pending</i>	<i>Pollutant Only Site - Open</i>	<i>Pollutant Only Site-NFA</i>	<i>Pollutant Only Site-NFA Restricted</i>	<i>NFA</i>	<i>NFA-Restricted</i>
NONCD0002935	SPATCO FACILITY	1680 LOWRY ST	WINSTON-SALEM	No	No	Yes	No	No	No	No	No
NONCD0002513	SPECIAL CHILDREN'S SCHOOL (DUKE	1480 SOUTH BROAD STREET	WINSTON-SALEM	No	No	No	No	No	No	Yes	No
NCD024895864	STEWART-WARNER CORP/BASSICK-	2941 INDIANA AVE	WINSTON-SALEM	No	Yes	No	No	No	No	No	No
NCD053487765	STRATFORD METAL FINISHINGS, INC.	807 S MARSHALL ST	WINSTON-SALEM	Yes	No	No	No	No	No	No	No
NONCD0000071	STROH BREWERY CO	4000 OLD MILWAUKEE LANE	WINSTON-SALEM	No	No	Yes	No	No	No	No	No
NCD986176444	STROH/CHITTY FARM	5066 OVERDALE RD	WINSTON-SALEM	Yes	No	No	No	No	No	No	No
NCD081428104	SUN CHEM CORPORATION/GPI DIV	2400 OLD LEXINGTON ROAD	WINSTON-SALEM	No	No	No	No	No	No	Yes	No
NCD000006361	SUPERIOR ELECTRO FINISHES	115 EAST CORUM ST	KERNERSVILLE	Yes	No	No	No	No	No	No	No
NONCD0002580	TANGLEWOOD PARK MAINTENANCE -	4061 CLEMMONS ROAD	CLEMMONS	No	No	No	No	No	No	Yes	No
NONCD0002238	TERMINEX PEST CONTROL	3495 LEO ST	WINSTON-SALEM	No	No	Yes	No	No	No	No	No
NCD002560159	THIELE-ENGDAHL, INCORPORATED	1100 FAIRCHILD RD	WINSTON-SALEM	No	No	No	No	No	No	Yes	No
NONCD0002592	THOMASVILLE FURNITURE-WINSTON	1201 NORTH PATTERSON AVENUE	WINSTON-SALEM	No	No	Yes	No	No	No	No	No
NONCD0002625	TRIAD WAREHOUSE AND COLD	829 GRAVES STREET	KERNERSVILLE	No	No	No	No	No	No	Yes	No
NONCD0002628	TRIANGLE MACHINE & ELECTRONICS	705 N.MAIN STREET	KERNERSVILLE	No	No	Yes	No	No	No	No	No
NONCD0002972	TRIUMPH ACTUATION SYSTEMS	4520 HAMPTON RD	CLEMMONS	No	No	Yes	No	No	No	No	No
NONCD0002829	TWIN CITY INDUSTRIAL CENTER	800 CHATHAM RD	WINSTON-SALEM	No	No	Yes	No	No	No	No	No
NCD000813501	UNITED FURNITURE INDUSTRIES	401 W HANES MILL BLVD	WINSTON-SALEM	No	No	Yes	No	No	No	No	No
NCD053485991	VARCO-PRUDEN BUILDINGS	1140 PERRY RD	KERNERSVILLE	No	Yes	No	No	No	No	No	No
NONCD0001294	WACHOVIA CENTER TOWER	100 NORTH MAIN	WINSTON-SALEM	No	No	Yes	No	No	No	No	No
NONCD0002980	WARREN CLEANERS	127 CHURCH LANE	KENERSVILLE	No	No	Yes	No	No	No	No	No
NCD000772376	WESTINGHOUSE ELECTRIC/WINSTON-	3050 WESTINGHOUSE RD	WINSTON-SALEM	No	No	No	No	No	No	Yes	No
NONCD0002738	WILSON PEST CONTROL	401 WEST END BOULEVARD	WINSTON-SALEM	No	No	Yes	No	No	No	No	No
NONCD0002746	WINSTON-SALEM BUSINESS, INC.	3190 CENTRE PARK BLVD.	WINSTON-SALEM	No	No	No	No	No	No	Yes	No
NCD986188845	WINSTON-SALEM COAL GAS PLANT NO.	BETWEEN EAST 3RD & 4TH	WINSTON-SALEM	No	Yes	No	No	No	No	No	No
NCD986188852	WINSTON-SALEM COAL GAS PLANT NO.	HIGH STREET & BRANCH AVE	WINSTON-SALEM	No	Yes	No	No	No	No	No	No

**Number of Sites:**

110

**FRANKLIN**

NONCD0001368	BOSTON GEAR	506 SOUTH BICKETT BOULEVARD	LOUISBURG	No	No	Yes	No	No	No	No	No
NONCD0001448	CAROLINA TELEPHONE-TARBORO (SEE	113 E. FRANKLIN ST.	LOUISBURG	No	No	Yes	No	No	No	No	No
NONCD0001141	DIAZIT COMPANY	US 1	YOUNGSVILLE	No	No	Yes	No	No	No	No	No
NONCD0002952	ET'S QUICK STOP	5703 NC HWY 96 WEST	YOUNGSVILLE	No	No	Yes	No	No	No	No	No
NONCD0002718	HWY 98 DIELDRIN CONTAMINATION	462 HIGHWAY 98 (PO BOX 24)	BUNN	No	No	Yes	No	No	No	No	No
NONCD0002505	SOUTHERN STATES FR CO	324 S. BICKETT	LOUISBURG	No	No	Yes	No	No	No	No	No
NONCD0002721	WILDER FARM, GAIL	ROUTE 2, BOX 175	FRANKLINTON	No	No	Yes	No	No	No	No	No

**Number of Sites:**

7

**GASTON**

NONCD0002276	AFFORDABLE AUTO REPAIR	500 W FRANKLIN BLVD	GASTONIA	No	No	Yes	No	No	No	No	No
NONCD0002930	ALABAMA AVE PCE	ALABAMA AVE & 11TH ST	BESSEMER CITY	No	No	Yes	No	No	No	No	No
NONCD0001243	ALEXIS SOLVENTS	ALEXIS HIGH SHOALS ROAD	ALEXIS	No	No	Yes	No	No	No	No	No
NCD000615872	AMP INCORPORATED	1260 SHANNON-BRADLEY RD	GASTONIA	Yes	No	No	No	No	No	No	No
NCD986175636	ASHE PATTERN SHOP (FORMER)	4411 BEATY ROAD	GASTONIA	Yes	No	No	No	No	No	No	No
NONCD0001327	BEAM CONSTRUCTION CO	BESS ROAD FACILITY	BESSEMER CITY	No	No	Yes	No	No	No	No	No
NCD980559637	BEAUNIT CORP./DYING & FINISHING	LINEBERGER STREET	LOWELL	Yes	No	No	No	No	No	No	No
NONCD0001335	BELMONT DYERS	18 LINESTONE DRIVE	BELMONT	No	Yes	No	No	No	No	No	No
NONCD0001336	BELTEX CORPORATION	345 MCADENVILLE ROAD	BELMONT	No	No	Yes	No	No	No	No	No
NCD991279126	BESSEMER CITY OAKS CREEK WWTP	SOUTH 11TH STREET EXT.	BESSEMER CITY	No	No	No	No	No	No	Yes	No
NONCD0001344	BESSEMER CITY ROAD PCE SITE	BESSEMER CITY RD	BESSEMER CITY	No	No	Yes	No	No	No	No	No
NONCD0001353	BLANTON WELL PCE SITE	1038 OLD CHURCH ROAD	GASTONIA	No	No	Yes	No	No	No	No	No
NCD067435925	BURLINGTON INDUSTRIES, INC.	EAGLE ROAD	CRAMERTON	No	No	No	No	No	No	Yes	No

**APPENDIX B. INACTIVE HAZARDOUS SITES INVENTORY-SITE STATUS**

<i>Site ID #</i>	<i>Site Name</i>	<i>Street Address</i>	<i>City</i>	<i>SPL</i>	<i>Voluntary Action Under Agreement</i>	<i>Evaluation Pending</i>	<i>Pollutant Only Site - Open</i>	<i>Pollutant Only Site-NFA</i>	<i>Pollutant Only Site-NFA Restricted</i>	<i>NFA</i>	<i>NFA-Restricted</i>
NONCD0001457	CARSONS DRY CLEANERS (FORMER)	400 CHESTER AVE JCT WITH RANKI	GASTONIA	No	No	Yes	No	No	No	No	No
NONCD0001546	CEDAR GROVE DRIVE SITE	609 CEDAR GROVE DR	GASTONIA	No	No	Yes	No	No	No	No	No
NCN000409889	CERTIFIED PLATING	2738 E OZARK PLATING	GASTONIA	No	No	Yes	No	No	No	No	No
NONCD0001472	CHAMPION PROPERTIES	1661 FEDERAL AVE	GASTONIA	No	No	Yes	No	No	No	No	No
NONCD0001482	CHARLOTTE PAINT COMPANY	1604 LANE ROAD	MT. HOLLY	No	No	Yes	No	No	No	No	No
NONCD0001495	CHOICE, USA	809 E. FRANKLIN BLVD	GASTONIA	No	No	Yes	No	No	No	No	No
NONCD0001502	CIRCLE K #8379 - SOLVENTS	101 MOUNT HOLLY ROAD	BELMONT	No	No	Yes	No	No	No	No	No
NONCD0001506	CITY OF GASTONIA 2ND AVE. PARKING	2ND AVENUE	GASTONIA	No	No	Yes	No	No	No	No	No
NONCD0001824	COMPONENT REMANUFACTURING	1224 ISLEY DR	GASTONIA	No	No	Yes	No	No	No	No	No
NONCD0001553	COUNTY LINE ROAD SOLVENTS	2383 COUNTY LINE ROAD	KINGS MOUNTAIN	No	No	Yes	No	No	No	No	No
NCD006556963	CR INDUSTRIES	4328 S YORK HWY	GASTONIA	No	No	Yes	No	No	No	No	No
NCD044444735	CROMPTON & KNOWLES CORP.	SPENCER MT RD	LOWELL	Yes	No	No	No	No	No	No	No
NCS000000478	CROWDERS MOUNTAIN STATE PARK	CROWDERS MOUNTAIN STATE PARK	GASTONIA	Yes	No	No	No	No	No	No	No
NONCD0001584	DALE NORMAN TIRE COMPANY #2	3701 DALLAS-HIGH SHOALS RD	DALLAS	No	No	Yes	No	No	No	No	No
NONCD0001585	DALLAS MACHINE COMPANY	610 E. AIRLINE AVE	GASTONIA	No	No	No	No	No	No	Yes	No
NONCD0001587	DANALEX FACILITY	501 E. ALABAMA AVE	BESSEMER CITY	No	No	Yes	No	No	No	No	No
NONCD0001467	DELTA MILLS-FORMER RAGAN LDFL	OATES RD, NEAR HWY 274	GASTONIA	No	No	Yes	No	No	No	No	No
NCD062552336	DENNISON MANUFACTURING COMPANY	1640 HARGROVE AVE	GASTONIA	No	No	No	No	No	No	Yes	No
NONCD0002847	DISTRICT 12 HEADQUARTERS-NCFS	NC 273	MOUNT HOLLY	No	No	No	No	No	No	Yes	No
NONCD0001621	DIXIE YARNS PIEDMONT	1500 RIVER DR	BELMONT	No	No	Yes	No	No	No	No	No
NONCD0002824	DUKE ENERGY-ALLEN STEAM	253 PLANT ALLEN RD	BELMONT	No	No	Yes	No	No	No	No	No
NONCD0001652	EAGLE PLANT (R.L. STOWE, JPS)	EAGLE MILL RD	CRAMERTON	No	No	Yes	No	No	No	No	No
NCN000404461	EIGHTH AVENUE EXT SOLVENTS	EIGHTH AVE EXT	CRAMERTON	No	No	Yes	No	No	No	No	No
NONCD0001705	FAIRVIEW TRAILER PARK	DAVIDSON AVENUE	GASTONIA	No	No	Yes	No	No	No	No	No
NCD003150562	FIRESTONE TEXTILES COMPANY	1101 W SECOND AVE	GASTONIA	No	No	No	No	No	No	Yes	No
NCD986172617	FORBES ROAD WELLS/RAUCH IND	2408 FORBES ROAD	GASTONIA	Yes	No	No	No	No	No	No	No
NONCD0001045	FREIGHTLINER	1800 N MAIN ST	MT HOLLY	No	No	No	No	No	No	Yes	No
NONCD0001751	GASTON COUNTY DEVELOPMENT	COURT DR.	GASTONIA	No	No	Yes	No	No	No	No	No
NCD981929300	GASTON COUNTY DRUM	ROBERTS DRIVE	GASTONIA	No	No	No	No	No	No	Yes	No
NCD003149291	GASTON COUNTY DYEING MACHINE	HWY 27 EAST	MOUNT HOLLY	Yes	No	No	No	No	No	No	No
NCD991277922	GASTON COUNTY DYEING MACHINE	200 S MAIN ST	STANLEY	Yes	No	No	No	No	No	No	No
NONCD0001752	GASTON COUNTY PUBLIC WORKS -	MARIETTA STREET AND LONG AVENU	GASTONIA	No	No	Yes	No	No	No	No	No
NONCD0001753	GASTON SHELL	279 W. FRANKLIN BLVD	GASTONIA	No	No	Yes	No	No	No	No	No
NCD986188829	GASTONIA COAL GAS PLANT	859-A MARIETTA RD	GASTONIA	No	Yes	No	No	No	No	No	No
NONCD0001767	GEORGE MATTHEWS PCE SITE	2101 DALLAS/STANLEY HIGHWAY	STANLEY	No	No	Yes	No	No	No	No	No
NONCD0002841	GOBLE WELL	444 MCGUIRE ST	GASTONIA	No	No	Yes	No	No	No	No	No
NONCD0001813	HALL WELL	908 PIERCE ROAD	MT. HOLLY	No	No	Yes	No	No	No	No	No
NCD986166692	HARWELL ROAD SEPTIC PIT	BEATY AND JOHN D ROADS	GASTONIA	Yes	No	No	No	No	No	No	No
NONCD0001830	HAWTHORNE ROAD PCE SITE	HAWTHORN AND MILL STREET	BELMONT	No	No	Yes	No	No	No	No	No
NONCD0001012	HAYS, A DIVISION OF ROMAC	HWY 7	RANLO	No	No	No	No	No	No	Yes	No
NONCD0001859	HODGSTON TEXTILE CHEMICALS	235 TUCKASEEGEE ROAD	MT. HOLLY	No	No	Yes	No	No	No	No	No
NCD054283189	HOOVER MACHINE SHOP	RATCHFORD ROAD	GASTONIA	No	Yes	No	No	No	No	No	No
NONCD0001880	HUNSUCKER WELL	111 FIELDCREST DRIVE	STANLEY	No	No	Yes	No	No	No	No	No
NONCD0001924	JENKINS METAL CORPORATION	936 / 1001 NORTH MARIETTA STRE	GASTONIA	No	No	Yes	No	No	No	No	No
NONCD0001950	KEN DUNCAN HEATING & COOLING #2	5002 HICKORY GROVE RD	MT. HOLLY	No	No	Yes	No	No	No	No	No
NONCD0001953	KEYSTONE POWDERED METAL	100 COMMERCE DRIVE	CHERRYVILLE	No	Yes	No	No	No	No	No	No
NONCD0001964	KLUTTZ FOUNDRY, FORMER	711 EAST FRANKLIN BLVD	GASTONIA	No	No	Yes	No	No	No	No	No
NCD986175628	LEE'S MOTOR WORKS	4415 BEATY ROAD	GASTONIA	Yes	No	No	No	No	No	No	No
NONCD0002959	MARVE ST TCE CONTAMINATION	908 MARVE ST	GASTONIA	No	No	Yes	No	No	No	No	No
NONCD0002048	MAULDIN WELL	310 MITCHELL ST	BELMONT	No	No	Yes	No	No	No	No	No
NCD986223170	MCBESS INDUSTRIES	OLD HWY 321	HIGH SHOALS	Yes	No	No	No	No	No	No	No
NONCD0002075	MILLER WELL NITRATES	1998 DAVIDSON AVENUE	GASTONIA	No	No	Yes	No	No	No	No	No

**APPENDIX B. INACTIVE HAZARDOUS SITES INVENTORY-SITE STATUS**

<i>Site ID #</i>	<i>Site Name</i>	<i>Street Address</i>	<i>City</i>	<i>SPL</i>	<i>Voluntary Action Under Agreement</i>	<i>Evaluation Pending</i>	<i>Pollutant Only Site - Open</i>	<i>Pollutant Only Site-NFA</i>	<i>Pollutant Only Site-NFA Restricted</i>	<i>NFA</i>	<i>NFA-Restricted</i>
NCD085083004	MOORE CO., INC/EASCO HAND TOOLS	ISLEY RD	GASTONIA	No	No	No	No	No	No	Yes	No
NCD986187110	MORNINGSIDE DRIVE DUMP	MORNINGSIDE DRIVE	MT. HOLLY	No	No	No	No	No	No	Yes	No
NONCD0002105	MTE HYDRAULICS	108 CHICKASAW ROAD @ JCT W/ PE	GASTONIA	No	No	Yes	No	No	No	No	No
NCD986171379	NEW HAVEN DRIVE TCE	NEW HAVEN DRIVE	GASTONIA	Yes	No	No	No	No	No	No	No
NONCD0002253	PAINTER WELL	108 BARNES STREET	BELMONT	No	No	Yes	No	No	No	No	No
NONCD0002264	PARK STREET SOLVENT SITE	INTERSECTION OF NC 273 AND WIL	BELMONT	No	No	Yes	No	No	No	No	No
NONCD0000099	PARTON'S MOTOR COMPANY	2800 SOUTH YORK ROAD	GASTONIA	Yes	No	No	No	No	No	No	No
NCN000409881	PAYNE RD SOLVENTS	105 PAYNE RD	BESSEMER CITY	Yes	No	No	No	No	No	No	No
NONCD0002298	PHARR YARNS - STERLING	217 STERLING ST	BELMONT	No	No	Yes	No	No	No	No	No
NONCD0002299	PHARR YARNS SLUDGE LANDFILL	NEAR INTERSECTION HWY 7 & SR22	MCADENVILLE	No	No	Yes	No	No	No	No	No
NONCD0002341	PUBLIC SERVICE CO. - MARIETTA -	900 NORTH MARIETTA STREET	GASTONIA	No	No	Yes	No	No	No	No	No
NONCD0002351	QUALITY METALS INC.	1111 OATES ROAD	GASTONIA	No	No	Yes	No	No	No	No	No
NONCD0002902	R.L. STOWE MILLS (FRMR CHRONICLE	96 E CATAWBA ST	BELMONT	No	No	Yes	No	No	No	No	No
NONCD0002359	RACHEL STREET PCE SITE	102 RACHEL ST	MT. HOLLY	No	No	Yes	No	No	No	No	No
NONCD0002849	RANLO DUMP	RANLO AVE	RANLO	No	No	No	No	No	No	Yes	No
NONCD0002383	REECE MOSS RESIDENCE	1630 ARMSTRONG FORD RD	BELMONT	No	No	Yes	No	No	No	No	No
NCD986182582	RHONE-POULENC (RHODIA)	207 TELEGRAPH ROAD	GASTONIA	No	Yes	No	No	No	No	No	No
NCD986191807	ROSS ROAD TIRE FIRE	ROSS ROAD	CHEERYVILLE	No	No	No	No	No	No	Yes	No
NONCD0002443	SANDS & COMPANY - SOLVENTS	3112 NORTHWEST BOULEVARD	GASTONIA	No	No	Yes	No	No	No	No	No
NONCD0002927	SELLERS SERVICE STATION	7202 DALLAS CHERRYVILLE HWY	CHEERYVILLE	No	No	Yes	No	No	No	No	No
NONCD0002459	SERVCO GASTONIA - SOLVENTS	1612 WEST FRANKLIN BOULEVARD	GASTONIA	No	No	Yes	No	No	No	No	No
NONCD0003004	SOUTH GASTON RESIDENTIAL WELL	4804 HEMPHILL RD	GASTONIA	No	No	Yes	No	No	No	No	No
NONCD0002493	SOUTHAMPTON RAQUET CLUB	2813 KENDRICK ROAD	GASTONIA	No	No	Yes	No	No	No	No	No
NCD986176480	SOUTHEASTERN ELECTRO POLISHING	936 N MARRIETTA ST	GASTONIA	No	No	Yes	No	No	No	No	No
NONCD0002899	STATELINE SCRAP METAL	5401 SOUTH YORK HWY	GASTONIA	No	No	Yes	No	No	No	No	No
NONCD0002539	STEEL SPECIALITY	5907 WILKINSON BLVD	BELMONT	No	No	No	No	No	No	Yes	No
NONCD0002579	TALON ZIPPER FACILITY (FORMER)	500 HOVIS ROAD	STANLEY	No	No	Yes	No	No	No	No	No
NONCD0001025	TOOMEY PROPERTY	1020 HICKORY GROVE ROAD	SPRINGWOOD	Yes	No	No	No	No	No	No	No
NONCD0002787	TRAVIS KNITS, INC (AKA MOHICAN	1515 WEST ACADEMY ST	CHEERYVILLE	No	No	Yes	No	No	No	No	No
NONCD0002647	UNION ROAD	122 FAIRSTONE ROAD	GASTONIA	No	No	Yes	No	No	No	No	No
NCD003164464	UNIROYAL INC/UNIROYAL CHEMICAL	214 W RUBY AVE	GASTONIA	Yes	No	No	No	No	No	No	No
NONCD0002877	VIRGINIA AVE PCE CONTAMINATION	8TH ST & VIRGINIA AVE	BESSEMER CITY	No	No	Yes	No	No	No	No	No
NCD070626197	WARNER & SWASEY TEX MCH. CO.	HWY 274	BESSEMER CITY	No	No	No	No	No	No	Yes	No
NONCD0002700	WATSON TRANSPORT WELL	4127 KINGS MOUNTAIN HIGHWAY	BESSEMER CITY	No	No	Yes	No	No	No	No	No
NONCD0002717	WHITINSVILLE SPINNING RING COMPANY	148 BOXWOOD LANE	GASTONIA	No	No	Yes	No	No	No	No	No
NONCD0002925	WIX FILTRATION CORP-DIXON PLANT	1525 S MARIETTA ST	GASTONIA	No	Yes	No	No	No	No	No	No
NONCD0002932	WIX FILTRATION CORP-OZARK PLANT	1301 OZARK AVE	GASTONIA	No	No	Yes	No	No	No	No	No
NCD986170678	WOOD ROAD DRUM BURIAL	CIRCLE WOOD RD/SR 2641	GASTONIA	Yes	No	No	No	No	No	No	No
NONCD0002983	WOODLAWN ST-180 BLOCK SOLVENTS	180 BLOCK WOODLAWN ST	BELMONT	No	No	Yes	No	No	No	No	No
NCD986166288	WOODY'S TIRE FIRE	HIGHWAY 321	GASTONIA	Yes	No	No	No	No	No	No	No

**Number of Sites:**

105

**GATES**

NCD981015860	CAROLINA ALUMINUM STATE RD 1128	SR 1128	EURE	No	No	No	No	No	No	Yes	No
--------------	---------------------------------	---------	------	----	----	----	----	----	----	-----	----

**Number of Sites:**

1

**GRAHAM**

NCD024770125	BURLINGTON FURNITURE	ATOAH STREET	ROBBINSVILLE	Yes	No	No	No	No	No	No	No
--------------	----------------------	--------------	--------------	-----	----	----	----	----	----	----	----

**Number of Sites:**

1

**APPENDIX B. INACTIVE HAZARDOUS SITES INVENTORY-SITE STATUS**

<i>Site ID #</i>	<i>Site Name</i>	<i>Street Address</i>	<i>City</i>	<i>SPL</i>	<i>Voluntary Action Under Agreement</i>	<i>Evaluation Pending</i>	<i>Pollutant Only Site - Open</i>	<i>Pollutant Only Site-NFA</i>	<i>Pollutant Only Site-NFA Restricted</i>	<i>NFA</i>	<i>NFA-Restricted</i>
<b>GRANVILLE</b>											
NCD072003635	ATHOL MANUFACTURING COMPANY	C & 22ND ST	BUTNER	Yes	No	No	No	No	No	No	No
NCD986180883	CCFC PESTICIDE DISPOSAL	607 HILLSBOROUGH STREET	OXFORD	Yes	No	No	No	No	No	No	No
NC0001206572	HORSESHOE CREEK ROAD	HORSESHOE CREEK ROAD	CREEDMOOR	No	No	No	No	No	No	Yes	No
NCD991278870	MEAD CONTAINERS/WEYERHAEUSER	HWY 56	BUTNER	No	No	No	No	No	No	Yes	No
NONCD0002154	NCDOT 58	SR 1100 AND 1175	BUTNER	No	No	Yes	No	No	No	No	No
NONCD0002301	PIEDMONT CIRCUITS	TELECOMM DR.	CREEDMOOR	Yes	No	No	No	No	No	No	No
NONCD0000025	RANGE ROAD BURN SITE	RANGE ROAD	BUTNER	Yes	No	No	No	No	No	No	No
NCD091576033	ZAPATA INDS INC/NEWTON	111 EAST A ST	BUTNER	No	No	No	No	No	No	Yes	No
<b>Number of Sites:</b> 8											
<b>GREENE</b>											
NONCD0001599	A.E. VANDIFORD STORE	NC 903 & ORMANDSVILLE RD	ORMANDSVILLE	No	No	Yes	No	No	No	No	No
NONCD0001296	H&G PROPERTY #1	202 E RAILROAD ST	WALTONSBURG	No	No	Yes	No	No	No	No	No
NONCD0002267	PARKER HANNIFIN CORPORATION	301 KINGOLD BOULEVARD	SNOW HILL	No	Yes	No	No	No	No	No	No
NCD981466931	WGM SAFETY	HIGHWAY 258	SNOW HILL	No	No	No	No	No	No	Yes	No
<b>Number of Sites:</b> 4											
<b>GUILFORD</b>											
NONCD0002817	AGATHA DRIVE	AGATHA DRIVE	STOKESDALE	No	No	Yes	No	No	No	No	No
NCD071567374	AGRICO #2/BILL MARTIN LIVESTOCK	408 PATTON AVENUE	GREENSBORO	No	No	No	No	No	No	Yes	No
NCD024583288	AIR PRODUCTS AND CHEMICALS, INC.	115 SOUTHERN OXYGEN RD	GREENSBORO	No	No	No	No	No	No	Yes	No
NCD006390561	AKZO NOBLE COATINGS, INC.	1431 PROGRESS ST	HIGH POINT	Yes	No	No	No	No	No	No	No
NONCD0001910	ALLEN BRADLEY CO	5925 SUMMIT AVE	GREENSBORO	No	No	Yes	No	No	No	No	No
NONCD0001252	AMERICAN COATINGS	506 A RADAR ROAD	GREENSBORO	No	No	Yes	No	No	No	No	No
NCD096160262	AMERICAN PETROFINA MKTG	7115 WEST MARKET ST	GREENSBORO	No	No	No	No	No	No	Yes	No
NCD061793253	AMF/HATTERAS YACHTS	2100 KIVETT DR	HIGH POINT	No	No	No	No	No	No	Yes	No
NCD003467974	AMP INCORPORATED	1126 CHURCH ST	GREENSBORO	No	No	Yes	No	No	No	No	No
NONCD0001265	AMP, INC. BUILDING 11	1124 N.CHURCH ST.	GREENSBORO	No	No	Yes	No	No	No	No	No
NONCD0002025	ANDREA DRIVE CONTAMINATION	101 ANDREA DR	JAMESTOWN	No	No	Yes	No	No	No	No	No
NONCD0002989	ANTIQUA WAREHOUSE	1302 AND 1308 W GATE CITY BLVD	GREENSBORO	No	No	Yes	No	No	No	No	No
NONCD0001277	APAC-CAROLINA, INC.	DULUTH LOOP ROAD	GREENSBORO	No	No	Yes	No	No	No	No	No
NONCD0001283	ARATEX SERVICES	509 TEAGUE ST.	GREENSBORO	No	No	Yes	No	No	No	No	No
NCD000828814	ASHLAND PETROLEUM COMPANY	6311 BURNT POPLAR ROAD	GREENSBORO	No	No	No	No	No	No	Yes	No
NONCD0001293	ASSOCIATED MECHANICAL	307 SWING ROAD	GREENSBORO	No	No	Yes	No	No	No	No	No
NCD060291648	AVERY DENNISON	2305 SOOBAR ST	GREENSBORO	No	No	No	No	No	No	Yes	No
NONCD0002863	BABY DIAPER SERVICE	1819 SPRING GARDEN ST	GREENSBORO	Yes	No	No	No	No	No	No	No
NONCD0001318	BARBER PARK	1500 DANS RD.	GREENSBORO	No	No	No	No	No	No	No	Yes
NONCD0001351	BILLER PROPERTY	S. EUGENE ST.	GREENSBORO	No	No	Yes	No	No	No	No	No
NONCD0002827	BOMAC LUBRICANTS "B"	4801 RICHARDSON VILLAGE WAY	MCLEANSVILLE	No	No	Yes	No	No	No	No	No
NONCD0001375	BRAYTON INTERNATIONAL - C	250 E. SWATHMORE AVENUE	HIGH POINT	No	No	No	No	No	No	Yes	No
NONCD0001376	BRAYTON INTERNATIONAL	255 SWATHMORE AVENUE	HIGH POINT	No	No	Yes	No	No	No	No	No
NONCD0001377	BREKENWOOD SUBDIVISION	2105 E. BREKENWOOD COURT	PLEASANT GARDEN	No	No	Yes	No	No	No	No	No
NONCD0001383	BRIN MONT CHEMICALS, INC.	3921 SPRING GARDEN ST	GREENSBORO	No	No	Yes	No	No	No	No	No
NCD096158696	BURLINGTON INDUSTRIES, INC.	6008 HIGH POINT RD	GREENSBORO	Yes	No	No	No	No	No	No	No
NONCD0002339	CARDINAL CHEMICAL	4715 GRAFTON RD	GREENSBORO	No	No	Yes	No	No	No	No	No
NONCD0000078	CAROLINA METAL AND ALLOYS	1016 E. SPRINGFIELD AVENUE	HIGH POINT	Yes	No	No	No	No	No	No	No
NCD980729412	CAROLINA TANK CLEANING COMPANY	1025 NC HWY 68	GREENSBORO	Yes	No	No	No	No	No	No	No
NONCD0002666	CARQUEST RETAIL FACILITY	5307 W MARKET ST	GREENSBORO	No	No	Yes	No	No	No	No	No
NONCD0000090	CENTRAL TRANSPORT COMPANY		HIGH POINT	No	No	No	No	No	No	Yes	No

**APPENDIX B. INACTIVE HAZARDOUS SITES INVENTORY-SITE STATUS**

<i>Site ID #</i>	<i>Site Name</i>	<i>Street Address</i>	<i>City</i>	<i>SPL</i>	<i>Voluntary Action Under Agreement</i>	<i>Evaluation Pending</i>	<i>Pollutant Only Site - Open</i>	<i>Pollutant Only Site-NFA</i>	<i>Pollutant Only Site-NFA Restricted</i>	<i>NFA</i>	<i>NFA-Restricted</i>
NONCD0000044	CHEMICAL AND SOLVENTS, INC.	2804 PATTERSON STREET	GREENSBORO	Yes	No	No	No	No	No	No	No
NCD043711977	CHEMICAL LEAMAN TANK LINES, INC.	6600 WEST MARKET STREET	GREENSBORO	Yes	No	No	No	No	No	No	No
NONCD0001489	CHEMONIC	1316 OAKLAND AVENUE	GREENSBORO	No	No	Yes	No	No	No	No	No
NCD061801361	CIBA-GEIGY CORPORATION	410 SWING RD	GREENSBORO	No	Yes	No	No	No	No	No	No
NONCD0001522	COBLE PROPERTY	2611 HUSBANDS ST	GREENSBORO	No	No	Yes	No	No	No	No	No
NONCD0001529	COLORWORKS	3010 EXECUTIVE DR.	GREENSBORO	No	No	Yes	No	No	No	No	No
NONCD0001535	COMMUNITY PLUMBING & HEATING	305 SWING ROAD	GREENSBORO	No	No	Yes	No	No	No	No	No
NCD980559157	CONE MILLS CORP/PRINT WORKS PL	1800 FAIRVIEW STREET	GREENSBORO	No	No	No	No	No	No	Yes	No
NCD000776914	CONE MILLS CORP/WHT OAK PLANT	2420 FAIRVIEW STREET	GREENSBORO	No	No	No	No	No	No	Yes	No
NCD991278169	CONVERTERS INK COMPANY	SUITE 305 FRIENDSHIP CTR	GREENSBORO	No	No	No	No	No	No	Yes	No
NONCD0001551	COTTON MILL SQUARE - SOLVENTS	801 MERRIT DRIVE	GREENSBORO	No	Yes	No	No	No	No	No	No
NONCD0002990	CROWN ACURA	3908 W WENDOVER AVE	GREENSBORO	No	No	Yes	No	No	No	No	No
NONCD0002216	CROWN AUTO DEALERSHIP	3607 W WENDOVER AVE	GREENSBORO	No	No	Yes	No	No	No	No	No
NONCD0001568	CROWN DODGE - NONUST	3710 W. WENDOVER AVE.	GREENSBORO	No	No	No	No	No	No	Yes	No
NONCD0001569	CROWN HONDA & CAMCO	3633 W. WENDOVER AVE.	GREENSBORO	No	Yes	No	No	No	No	No	No
NONCD0001262	CROWN PONTIAC-SOLVENT	3904 W WENDOVER AVE	GREENSBORO	No	Yes	No	No	No	No	No	No
NONCD0001576	CULP TICKING	7209 HWY 158	STOKESDALE	No	No	Yes	No	No	No	No	No
NCD057037780	CUSTOM FINISHERS, INC.	2213 SHORE ST	HIGH POINT	No	No	No	No	No	No	Yes	No
NCD982117590	CUSTOM PROCESSING AND DEPOT	1110 SURRETT DRIVE	HIGH POINT	Yes	No	No	No	No	No	No	No
NONCD0001600	DEPOT	234 E. WASHINGTON STREET	GREENSBORO	No	No	Yes	No	No	No	No	No
NCD003214319	DESOTO, INCORPORATED	1025 HOWARD ST	GREENSBORO	No	No	No	No	No	No	Yes	No
NONCD0001060	DIXIE MACHINE & TOOL CO	2204 PATTERSON ST	GREENSBORO	Yes	No	No	No	No	No	No	No
NONCD0001616	DIXIE SALES AUTO REPAIR - B	327 BATTLEGROUND AVENUE	GREENSBORO	No	No	Yes	No	No	No	No	No
NONCD0001635	DRAPER CORPORATION - NONUST	5644 HORNADAY ROAD	GREENSBORO	No	No	Yes	No	No	No	No	No
NCD981861743	DUKE POWER/GREENSBORO GAS	320 EAST FRIENDLY AVENUE	GREENSBORO	No	Yes	No	No	No	No	No	No
NCD003230836	DUKE REFINING CORPORATION	2020 JARRELL STREET	HIGH POINT	Yes	No	No	No	No	No	No	No
NONCD0000063	DUTCH CLEANERS	SOUTH MAIN STREET	HIGH POINT	No	No	No	No	No	No	Yes	No
NONCD0001649	DWIGGINS PROPERTY, CHRISTOPHER	125 W. LEE STREET	GREENSBORO	No	No	Yes	No	No	No	No	No
NONCD0001670	EDMUNDS MANUFACTURING COMPANY	1016 BATTLEGROUND AVE.	GREENSBORO	No	No	Yes	No	No	No	No	No
NONCD0002903	ENGINEERED CONTROLS	1239 ROCK CREEK DAIRY RD	WHITSETT	No	Yes	No	No	No	No	No	No
NCD003230083	FANCOURT, W F CO.	408 BANNER AVE	GREENSBORO	No	No	No	No	No	No	Yes	No
NONCD0002854	FIBER DYNAMICS	200 SOUTH WEST POINT AVE	HIGH POINT	No	Yes	No	No	No	No	No	No
NONCD0001745	GAINES CORPORATION	4001 BATTLEGROUND AVE.	GREENSBORO	No	No	Yes	No	No	No	No	No
NONCD0000024	GAITHER TRANSOU PROPERTY	1202 GUILFORD COLLEGE RD	GREENSBORO	Yes	No	No	No	No	No	No	No
NONCD0003003	GATE CITY MOTOR COMPANY	300 N CHURCH ST	GREENSBORO	No	No	Yes	No	No	No	No	No
NONCD0001770	GIBSONVILLE, CITY OF		GIBSONVILLE	No	No	Yes	No	No	No	No	No
NONCD0001796	GREENSBORO AUTO AUCTION, INC	3802 W WENDOVER AVE	GREENSBORO	No	No	Yes	No	No	No	No	No
NONCD0001089	GREENSBORO COAL GAS PLANT #1	CHURCH STREET	GREENSBORO	No	Yes	No	No	No	No	No	No
NONCD0001798	GREENSBORO, CITY OF - CITY GARAGE	401 PATTON AVE.	GREENSBORO	No	No	Yes	No	No	No	No	No
NCD053491221	GUARDSMANS CHEMICALS, INC.	2147 BREVARD ST	HIGH POINT	No	No	No	No	No	No	Yes	No
NONCD0001807	GUILFORD MILLS - FISHMAN SOLVENTS	4925 WEST MARKET STREET	GREENSBORO	No	No	Yes	No	No	No	No	No
NONCD0001754	GUILFORD PLATING	3318 N CHURCH ST	GREENSBORO	No	No	Yes	No	No	No	No	No
NCD980798870	GUILFORD SPILL	GROOMETOWN ROAD	GREENSBORO	No	No	No	No	No	No	Yes	No
NCD055550560	GULF ADHESIVES & RESINS/PERKINS	1717 WARD STREET	HIGH POINT	Yes	No	No	No	No	No	No	No
NCD067437400	GULF OIL CORPORATION	SR 2813	MCLEANSVILLE	Yes	No	No	No	No	No	No	No
NONCD0002826	HAMILTON STREET PROPERTY-B	330 N HAMILTON ST	HIGH POINT	No	No	Yes	No	No	No	No	No
NONCD0001819	HAMS RESTAURANT - BRASSFIELD	3709-J BATTLEGROUND AVENUE	GREENSBORO	No	No	Yes	No	No	No	No	No
NONCD0001832	HB FULLER CO.	3005 HOLTS CHAPEL	GREENSBORO	No	No	Yes	No	No	No	No	No
NCD986188837	HIGH POINT COAL GAS PLANT	CENTENNIAL ST AND KIVETT DRIVE	HIGH POINT	No	Yes	No	No	No	No	No	No
NONCD0002809	HIGH POINT ENTERPRISE	210 CHURCH AVE	HIGH POINT	No	No	Yes	No	No	No	No	No
NCD051745685	HOLDING POND FOR WASTE/USS	500 BROOME RD	GREENSBORO	Yes	No	No	No	No	No	No	No
NONCD0001866	HOMETOWN CASH AND CARRY	3011 SPRING GARDEN	GREENSBORO	No	No	Yes	No	No	No	No	No

**APPENDIX B. INACTIVE HAZARDOUS SITES INVENTORY-SITE STATUS**

<i>Site ID #</i>	<i>Site Name</i>	<i>Street Address</i>	<i>City</i>	<i>SPL</i>	<i>Voluntary Action Under Agreement</i>	<i>Evaluation Pending</i>	<i>Pollutant Only Site - Open</i>	<i>Pollutant Only Site-NFA</i>	<i>Pollutant Only Site-NFA Restricted</i>	<i>NFA</i>	<i>NFA-Restricted</i>
NCD048401087	HOOVER FURNITURE	1212 THROWER ROAD	PLEASANT GARDEN	No	Yes	No	No	No	No	No	No
NCD990715625	HOOVER UNIVERSAL, INC.	1131 BLANDWOOD CIRCLE	HIGH POINT	No	No	No	No	No	No	Yes	No
NCD980729669	HUBERT ATKINS PROPERTY #4	ROUTE 9	GREENSBORO	No	No	No	No	No	No	Yes	No
NCD101750305	INDUSTRIAL PLASTICS, INC.	CLOVER & MCONNELL ROAD	GREENSBORO	Yes	No	No	No	No	No	No	No
NONCD0001914	JACK'S USED AUTO PARTS	4907 YANCEYVILLE ROAD	BROWNS SUMMIT	No	No	Yes	No	No	No	No	No
NONCD0002314	JOHNSON PROPERTY	114 STAGE COACH TRAIL	GREENSBORO	No	No	Yes	No	No	No	No	No
NONCD0001857	KURTZ PROPERTY, STEPHEN	7000 KIVETTE HOUSE RD	GIBSONVILLE	No	No	Yes	No	No	No	No	No
NONCD0001974	LACY ALLRED FARM SUBDIVISION	ANITA LN.	GREENSBORO	No	No	Yes	No	No	No	No	No
NONCD0002001	LEWIS PROPERTY, MAE	7182 SOCKWELL ROAD	ELON COLLEGE	No	No	Yes	No	No	No	No	No
NCD003232030	LILLY CO., INC.	1717 ENGLISH ROAD	HIGH POINT	No	No	No	No	No	No	Yes	No
NONCD0002007	LIMITORQUE FACILITY	7615 BOEING DRIVE	GREENSBORO	No	No	No	No	No	No	Yes	No
NONCD0002016	LONGVIEW GOLF COURSE	6321 BALLINGER ROAD	GREENSBORO	No	No	Yes	No	No	No	No	No
NONCD0000080	LOT #5 TANKS - 3880 IMMANUEL RD	3880 IMMANUEL ROAD	GREENSBORO	No	No	No	No	No	No	Yes	No
NONCD0002187	LWY GROOMESTOWN ECKERD	3611 GROOMETOWN RD	GREENSBORO	No	No	Yes	No	No	No	No	No
NCN000403952	MARKET STREET STORAGE	3939 W MARKET ST	GREENSBORO	No	No	Yes	No	No	No	No	No
NCD107885188	MEADOWLARK SOARING SCHOOL	6504 BURLINGTON RD HWY 70	WHITSETT	No	No	No	No	No	No	Yes	No
NONCD0000027	MEADOWVIEW ROAD	MEADOWVIEW ROAD	GREENSBORO	Yes	No	No	No	No	No	No	No
NONCD0001641	MERCEDES-BENZ OF GREENSBORO	819 NORWALK ST	GREENSBORO	No	No	Yes	No	No	No	No	No
NCD053486395	METAL PLATING & FABRICATING INC.	1539 W FAIRFIELD RD	HIGH POINT	No	No	No	No	No	No	Yes	No
NONCD0002784	MGM TRANSPORT CORP	1264 JACKSON LAKE RD	HIGH POINT	No	No	No	No	No	No	Yes	No
NCD003215621	MILLER DESK, INC.	1212 LINCOLN DR	HIGH POINT	No	No	No	No	No	No	Yes	No
NONCD0002622	MOCK JUDSON VOEHRINGER MILL	2610 OAKLAND AVE	GREENSBORO	No	No	Yes	No	No	No	No	No
NONCD0002088	MODEL LINEN SERVICE - B	120 W. LEWIS STREET	GREENSBORO	No	No	Yes	No	No	No	No	No
NCD990883001	MONARCH FURNITURE CORPORATION	301 SCIENTIFIC ST	JAMESTOWN	Yes	No	No	No	No	No	No	No
NCD089903983	MORELAND MCKESSON COMPANY	3600 WEST WENDOVER AVE	GREENSBORO	No	No	No	No	No	No	Yes	No
NCD071572036	MORFLEX CHEMICAL CO. INC/PFIZER	2110 HIGH POINT RD	GREENSBORO	No	No	No	No	No	No	Yes	No
NONCD0002109	MYATT PROPERTY	1822 ENGLISH RD.	HIGH POINT	No	No	Yes	No	No	No	No	No
NONCD0002030	MYERS BROTHERS RECYCLING	3303 SPRING GARDEN ST	GREENSBORO	No	Yes	No	No	No	No	No	No
NONCD0002114	NAI MAXWELL PROPERTY	612 INDUSTRIAL AVENUE	GREENSBORO	No	No	Yes	No	No	No	No	No
NONCD0002120	NATIONS BANK - MACKAY RD.	5013 MACKAY RD.	GREENSBORO	No	No	Yes	No	No	No	No	No
NONCD0002135	NCDOT - SITE #10 JAMESTOWN ASPHALT	5730 RIVERDALE DR.	JAMESTOWN	No	No	Yes	No	No	No	No	No
NONCD0002139	NCDOT - SITE #25 MARTIN MARIETTA	825 MARIETTA RD.	GREENSBORO	No	No	Yes	No	No	No	No	No
NONCD0002148	NCDOT - SITE #61 NORFOLK	1124 S. HOLDEN ROAD	GREENSBORO	No	No	Yes	No	No	No	No	No
NONCD0002149	NCDOT - SITE #72 LARCO/SLOAN	1330 OLD JACKSON LAKE ROAD	HIGH POINT	No	No	Yes	No	No	No	No	No
NONCD0002133	NCDOT - SITE #8 STOKESDALE	6826 US HWY 158	STOKESDALE	No	No	Yes	No	No	No	No	No
NONCD0002197	NEW GENERATION YARN	1248 SPRINGWOOD CHURCH RD	GIBSONVILLE	No	No	Yes	No	No	No	No	No
NCD980503064	NORTH BUFFALO POLLUTION CONTROL	WHITE STREET	GREENSBORO	No	No	No	No	No	No	Yes	No
NCD991278839	NORTH STATE CHEMICALS	6211 HUNT RD	PLEASANT GARDEN	Yes	No	No	No	No	No	No	No
NONCD0002236	OLYMPIC PRODUCTS	4100 PLEASANT GARDEN	GREENSBORO	No	Yes	No	No	No	No	No	No
NONCD0002911	ONE HOUR MARTINIZING	2519 HIGH POINT RD	GREENSBORO	No	No	Yes	No	No	No	No	No
NONCD0002257	PANEL CONCEPTS	415 WESTCLIFF RD.	GREENSBORO	No	No	No	No	No	No	Yes	No
NONCD0002986	PARKS SUZUKI/PARKS HOLDINGS	2307 & 2309 N MAIN ST	HIGH POINT	No	No	Yes	No	No	No	No	No
NONCD0002999	PARRIS & N MAIN ST SOLVENTS	2300 BLOCK N MAIN STREET	HIGH POINT	Yes	No	No	No	No	No	No	No
NONCD0002880	PATCHES BODY SHOP	1903 E GREEN ST	HIGH POINT	Yes	No	No	No	No	No	No	No
NONCD0001937	PATRICIAN FURNITURE-RAVINE	1105-1107 W MARKET CENTER DR	HIGH POINT	No	No	No	No	No	No	No	Yes
NCD980503098	PFIZER INC/SKATE STADIUM	4500 BLOCK OF HIGH POINT	GREENSBORO	No	No	No	No	No	No	Yes	No
NONCD0002865	PIEDMONT TRIAD AIRPORT-AIR CARGO	6415 AIRPORT PKWY	GREENSBORO	No	No	Yes	No	No	No	No	No
NONCD0002313	PITTILLO PROPERTY, C.V. - B	1007CLEBURNE ST.	GREENSBORO	No	No	Yes	No	No	No	No	No
NONCD0002251	PLEASANT GARDEN RD CONTAMINATION	PLEASANT GARDEN RD & LAUREL	PLEASANT GARDEN	No	No	Yes	No	No	No	No	No
NCN000410797	PLEASANT GARDEN RD PCE @ 4710	4710 PLEASANT GARDEN RD	PLEASANT GARDEN	No	No	Yes	No	No	No	No	No
NONCD0001020	PRECISION FABRICS GROUP, INC	301 MEADOWVIEW ROAD	GREENSBORO	No	Yes	No	No	No	No	No	No
NONCD0002979	PRICE-SMITH PROPERTY	6116 HICKORY CREEK RD	HIGH POINT	No	No	Yes	No	No	No	No	No

**APPENDIX B. INACTIVE HAZARDOUS SITES INVENTORY-SITE STATUS**

<i>Site ID #</i>	<i>Site Name</i>	<i>Street Address</i>	<i>City</i>	<i>SPL</i>	<i>Voluntary Action Under Agreement</i>	<i>Evaluation Pending</i>	<i>Pollutant Only Site - Open</i>	<i>Pollutant Only Site-NFA</i>	<i>Pollutant Only Site-NFA Restricted</i>	<i>NFA</i>	<i>NFA-Restricted</i>
NCD980557599	PRIVATE FARM	ROUTE 1	STOKESDALE	No	No	No	No	No	No	Yes	No
NONCD0002332	PROCTOR & GAMBLE - WEIGH SCALES	6200 BRYAN PARK ROAD	BROWNS SUMMIT	No	No	Yes	No	No	No	No	No
NONCD0002336	PROPERTY SHOP OF THE TRIAD, INC.	5443 FERGUSON ROAD	LIBERTY	No	No	Yes	No	No	No	No	No
NCD003219433	PUGH METAL FINISHING CORP	802 WEST GATE CITY BOULEVARD	GREENSBORO	No	No	No	No	No	No	Yes	No
NONCD0002355	R. W. MCCOLLUM CO., INC. - B	107 W. MEADOWVIEW RD.	GREENSBORO	No	No	Yes	No	No	No	No	No
NONCD0002479	RAILYARD PARKING LOT	120 BARNHARDT ST	GREENSBORO	No	No	Yes	No	No	No	No	No
NONCD0002391	REXAM CORPORATION - B	2619 PHOENIX DRIVE	GREENSBORO	No	Yes	No	No	No	No	No	No
NCD986180891	ROSS AVENUE PROPERTY	604 ROSS AVENUE	GREENSBORO	No	No	No	No	No	No	Yes	No
NCD991277898	ROYAL DEVELOPMENT CO., INC.	325 KETTERING DR	HIGH POINT	No	No	No	No	No	No	Yes	No
NCD003521960	ROYAL DEVELOPMENT CO., INC.	1417 COURTESY RD	HIGH POINT	No	No	No	No	No	No	Yes	No
NONCD0002440	SAM'S MART #788	3101 SUMMIT AVE.	GREENSBORO	No	No	Yes	No	No	No	No	No
NCD980600449	SED, INC. RADAR ROAD	500 RADAR ROAD	GREENSBORO	Yes	No	No	No	No	No	No	No
NCD980712038	SED, INC. SWING COURT	SWING COURT	GREENSBORO	Yes	No	No	No	No	No	No	No
NONCD0002463	SHARPE INVESTMENTS	REGIONAL RD.	GREENSBORO	No	No	Yes	No	No	No	No	No
NONCD0002457	SHERFIELD RD WELLS	SHEFIELD ROAD	COLFAX	No	No	Yes	No	No	No	No	No
NCD071561864	SHERWIN WILLIAMS COMPANY	113 STAGECOACH TRAIL	GREENSBORO	No	No	Yes	No	No	No	No	No
NONCD0002473	SIERRA PROPERTY	725 S. ELM STREET	GREENSBORO	No	No	Yes	No	No	No	No	No
NCD980503114	SMITH FARM COLFAX #3	SR 2007	COLFAX	No	No	No	No	No	No	Yes	No
NONCD0002478	SMITH RESIDENCE, LUCY	215 STAGECOACH TRAIL	GREENSBORO	No	No	Yes	No	No	No	No	No
NONCD0002491	SOUTH SEA RATTAN	200 E. SENECA RD.	GREENSBORO	No	No	Yes	No	No	No	No	No
NONCD0002492	SOUTH SEA RATTAN - FAIRFAX ROAD	1708 FAIRFAX ROAD	GREENSBORO	No	No	Yes	No	No	No	No	No
NCN000410316	SOUTHERN MEADOWS SUBDIVISION	SOUTHERN MEADOWS DRIVE	STOKESDALE	No	No	Yes	No	No	No	No	No
NONCD0002501	SOUTHERN PLASTICS ENGINEERING	4643 N.HWY 29	GREENSBORO	No	No	Yes	No	No	No	No	No
NONCD0002532	STAPLES, L.P.	105 RAGSDALE RD.	JAMESTOWN	No	No	Yes	No	No	No	No	No
NONCD0002534	STARMOUNT CO-GREEN VALLEY RD	702-800 GREEN VALLEY RD	GREENSBORO	No	No	Yes	No	No	No	No	No
NONCD0002537	STATE STREET PROPERTIES	STATE ST.	GREENSBORO	No	No	No	No	No	No	Yes	No
NONCD0001365	STEVCOKNIT FABRICS COMPANY-B	2602 S ELM ST	GREENSBORO	No	No	Yes	No	No	No	No	No
NCD003220670	STRANDBERG ENGINEERING LABS	HIGHWAY 73 WEST	GREENSBORO	No	No	No	No	No	No	Yes	No
NCD024600579	SUPERIOR PRODUCTS COMPANY	HWY 70A	GREENSBORO	Yes	No	No	No	No	No	No	No
NONCD0002590	THOMAS BUILT BUSES - NONUST	412-RI RIDGEWAY PLACE	HIGH POINT	No	No	Yes	No	No	No	No	No
NONCD0002828	TP SHERWOOD LLC PROPERTY	2001 SHERWOOD ST	GREENSBORO	No	No	Yes	No	No	No	No	No
NCN000407333	TRIAD USED AUTO SALES	1520 ALAMANCE CHURCH RD	GREENSBORO	Yes	No	No	No	No	No	No	No
NONCD0002641	TZ OSBORNE WASTEWATER PLANT	HUFFINE MILL RD	GREENSBORO	No	No	Yes	No	No	No	No	No
NCD003216959	UNION CAMP CORPORATION	100 RAGSDALE RD	JAMESTOWN	No	No	No	No	No	No	Yes	No
NCD991278300	UNITED DRUM T/A RELIANCE UNIV.	214 BERKLEY ST	HIGH POINT	Yes	No	No	No	No	No	No	No
NONCD0002871	UNITED METAL FINISHING	133 BLUE BELL RD	GREENSBORO	No	Yes	No	No	No	No	No	No
NCD061795696	UNITEX CHEMICALS	520 BROOME RD	GREENSBORO	Yes	No	No	No	No	No	No	No
NONCD0002655	UNIVERSITY SQUARE	830 WEST MARKET STREET	GREENSBORO	No	No	Yes	No	No	No	No	No
NONCD0002658	US AIRWAYS MAINTENANCE HANGAR-B	815 RADAR ROAD	GREENSBORO	No	No	Yes	No	No	No	No	No
NC3210022486	USA RESERVE XVIII AIRBORNE CORPS	156 PARRIS AVE	HIGH POINT	No	No	No	No	No	No	Yes	No
NC9210021755	USA RESERVE XVIII AIRBORNE CORPS	1120 CHURCH ST	GREENSBORO	No	No	No	No	No	No	Yes	No
NCD041415019	VALSPAR CORPORATION	1647 ENGLISH RD	HIGH POINT	No	No	Yes	No	No	No	No	No
NONCD0002667	VALSPAR MIRROR COATINGS	3125 SPRING GARDEN STREET	GREENSBORO	No	No	Yes	No	No	No	No	No
NONCD0002680	W & C INVESTMENTS - C	815-825 W GATE CITY BLVD	GREENSBORO	No	No	Yes	No	No	No	No	No
NONCD0002684	W.L. AUTO SERVICE	129 MONTLIEU AVENUE	GREENSBORO	No	No	Yes	No	No	No	No	No
NONCD0002357	WALKER AVE CURB MARKET (FRMR)	437-441 SPRING GARDEN ST	GREENSBORO	No	No	Yes	No	No	No	No	No
NONCD0002694	WAR MEMORIAL STADIUM	510 YANCEYVILLE STREET	GREENSBORO	No	No	Yes	No	No	No	No	No
NCD045179504	WESTINGHOUSE ELEC/GREENSBORO	406 BANNER AVE	GREENSBORO	No	No	No	No	No	No	Yes	No
NONCD0002859	WILCO #301	3610 W WENDOVER AVE	GREENSBORO	No	No	Yes	No	No	No	No	No
NONCD0002723	WILEY DAVIS LANDFILL	WILEY DAVIS RD.	GREENSBORO	No	No	Yes	No	No	No	No	No
NCD982156812	WYSONG & MILES	4820 US HWY 29 N	GREENSBORO	No	Yes	No	No	No	No	No	No
NONCD0001436	YORKSHIRE DRIVE	2100 YORKSHIRE DR	GREENSBORO	No	No	Yes	No	No	No	No	No



**APPENDIX B. INACTIVE HAZARDOUS SITES INVENTORY-SITE STATUS**

<i>Site ID #</i>	<i>Site Name</i>	<i>Street Address</i>	<i>City</i>	<i>SPL</i>	<i>Voluntary Action Under Agreement</i>	<i>Evaluation Pending</i>	<i>Pollutant Only Site - Open</i>	<i>Pollutant Only Site-NFA</i>	<i>Pollutant Only Site-NFA Restricted</i>	<i>NFA</i>	<i>NFA-Restricted</i>
NONCD0001007	ZIMMERMAN AND ASSOCIATES	5512 WEST MARKET STREET	GREENSBORO	No	No	No	No	No	No	Yes	No
<b>Number of Sites:</b>		188									
<b>HALIFAX</b>											
NONCD0001435	CAR CORNER	1049 EAST 10TH ST.		No	No	Yes	No	No	No	No	No
NONCD0002916	COASTAL LUMBER	1772 TRUEBLOOD RD	WELDON	No	No	Yes	No	No	No	No	No
NONCD0001071	DOE-SPUN	GIBBS AVE	HOLLISTER	No	No	No	No	No	No	Yes	No
NONCD0001666	ECKERD DRUG STORE	1845 E. 10TH STREET	ROANOKE RAPIDS	No	No	Yes	No	No	No	No	No
NONCD0001682	ENDERS RESIDENCE, FRANK	SR 1615	DARLINGTON	No	No	Yes	No	No	No	No	No
NCD067187302	FULFLEX	500 AIR BOSS PKWY	SCOTLAND NECK	Yes	No	No	No	No	No	No	No
NCSFN0406953	G&B/FARMER PROPERTY	DOUG HILL FARM RD (SR 1100)	SCOTLAND NECK	No	No	No	No	No	No	Yes	No
NCD000773507	GA-PACIFIC CORP/HDWD SAW	S DENNIS ST EXTENSION	ENFIELD	No	Yes	No	No	No	No	No	No
NCD000773499	GA-PACIFIC CORP/TIMBER	SOUTH DENNIS STREET EXT.	ENFIELD	No	No	No	No	No	No	Yes	No
NCD980483275	HELENA CHEMICAL COMPANY	DENNIS STREET EXTENSION	ENFIELD	Yes	No	No	No	No	No	No	No
NCD000645705	KENNAMETAL, INC.	BECKER INDUSTRIAL PARK	ROANOKE RAPIDS	No	No	No	No	No	No	Yes	No
NCD057248759	PATCH RUBBER POND	GRACE BOULEVARD	ROANOKE RAPIDS	Yes	No	No	No	No	No	No	No
NONCD0002855	PATTERSON PROPERTY	900 JEFFERSON ST	ROANOKE RAPIDS	Yes	No	No	No	No	No	No	No
NCD980602163	PCB SPILLS	210 MILES OF NC HIGHWAY	ROANOKE RAPIDS	No	No	No	No	No	No	Yes	No
NONCD0002350	QUALITY FOREST PRODUCTS	HWY 301	ENFIELD	No	Yes	No	No	No	No	No	No
NCD062664883	REINCO CHEMICAL COMPANY	EAST 11 ST	ROANOKE RAPIDS	Yes	No	No	No	No	No	No	No
NONCD0002556	STWOOTEN		WELDON	No	No	Yes	No	No	No	No	No
NONCD0001248	UNITED SALVAGE	BUTTERCUP LANE	ROANOKE RAPIDS	Yes	No	No	No	No	No	No	No
NONCD0002124	WELDON MILL (FRMR)	E 11TH ST & SYCAMORE ST	WELDON	Yes	No	No	No	No	No	No	No
NONCD0002706	WEST SIDE FOOD MART (FORMER)	GLENVIEW RD	ENFIELD	No	No	Yes	No	No	No	No	No
<b>Number of Sites:</b>		20									
<b>HARNETT</b>											
NONCD0002367	BETSY JOHNSON REGIONAL HOSPITAL	800 TILGHMAN DR	DUNN	No	No	Yes	No	No	No	No	No
NCD986188498	DURA-BUILT ENGINES CO	OFF HWY 55	COATS	No	No	No	No	No	No	Yes	No
NONCD0001683	ENERGY CONVERSION SYSTEMS	1 MORGANITE DRIVE	DUNN	No	Yes	No	No	No	No	No	No
NONCD0001687	ERWIN MILLS/BURLINGTON IND.	SOUTH BURLINGTON ST.	ERWIN	No	No	Yes	No	No	No	No	No
NONCD0001010	HARDEE SEPTAGE FARM		BUIES CREEK	No	No	No	No	No	No	Yes	No
NCD981027915	J STREET FLY ASH DISPOSAL SITE	SR 1769	ERWIN	Yes	No	No	No	No	No	No	No
NONCD0001093	KIDDE FIRE FIGHTING	141 JUNNY RD	ANGIER	No	No	No	No	No	No	Yes	No
NCD981863814	LANCASTER PLATING	802 EDWARDS ROAD	LILLINGTON	Yes	No	No	No	No	No	No	No
NONCD0002165	NCDOT ASPHALT SITE #32/JOHNSON	P.O. BOX 415	LILLINGTON	No	No	Yes	No	No	No	No	No
NONCD0001425	PETERBILT OF DUNN "A" PARCEL	1185 SADLER RD	DUNN	No	Yes	No	No	No	No	No	No
NONCD0001419	PETERBILT OF DUNN "B" PARCEL	1365 SADLER RD	DUNN	No	No	Yes	No	No	No	No	No
NONCD0001483	POPE PROPERTY	800 S WILSON AVE	DUNN	Yes	No	No	No	No	No	No	No
<b>Number of Sites:</b>		12									
<b>HAYWOOD</b>											
NC0000195701	A.C. LAWRENCE LEATHER CO	100 WEST MAIN STREET	HAZELWOOD	No	No	No	No	No	No	Yes	No
NCD986171445	BENFIELD CHEMICALS	OLD CANTON CLYDE HWY	CANTON	Yes	No	No	No	No	No	No	No
NCD986188001	CHAMPION INTERNATIONAL LANDFILL	SR 1571 & 1573	CANTON	Yes	No	No	No	No	No	No	No
NCD003148889	CHAMPION INTERNATIONAL/CANTON	NEWFOUND STREET	CANTON	Yes	No	No	No	No	No	No	No
NCD986188019	CHAMPION LANDFILL #2	SR 1539	CANTON	Yes	No	No	No	No	No	No	No
NCD986188027	CHAMPION LANDFILL #3	SR 1550 I40	CANTON	Yes	No	No	No	No	No	No	No
NONCD0001473	CHAMPION-PIGEON RIVER SEEP	CANTON MILL	CANTON	No	No	Yes	No	No	No	No	No
NONCD0000059	DAYCO COCHRAN LANDFILL	RT 1 HYATT CREEK ROAD	WAYNESVILLE	Yes	No	No	No	No	No	No	No

**APPENDIX B. INACTIVE HAZARDOUS SITES INVENTORY-SITE STATUS**

<i>Site ID #</i>	<i>Site Name</i>	<i>Street Address</i>	<i>City</i>	<i>SPL</i>	<i>Voluntary Action Under Agreement</i>	<i>Evaluation Pending</i>	<i>Pollutant Only Site - Open</i>	<i>Pollutant Only Site-NFA</i>	<i>Pollutant Only Site-NFA Restricted</i>	<i>NFA</i>	<i>NFA-Restricted</i>
NCD003148798	DAYCO CORP	BALSAM RD	WAYNESVILLE	Yes	No	No	No	No	No	No	No
NCD982119463	DAYCO LANDFILL CRYME COVE ROAD	SR 1134	WAYNESVILLE	Yes	No	No	No	No	No	No	No
NONCD0002956	FIE TOP ROAD SALT SITE	FIE TOP RD	MAGGIE VALLEY	No	No	Yes	No	No	No	No	No
NCD081333858	HOLSTON ENERGY INC/HOLSTON FUEL	19119 GREAT SMOKEY MTN EXPWAY	WAYNESVILLE	Yes	No	No	No	No	No	No	No
NONCD0000096	MASON DRUM STORAGE	42 FIBERVILLE STREET	CANTON	Yes	No	No	No	No	No	No	No
NONCD0002262	PANTRY 421 FORMER	P. O. BOX 1410	CANTON	No	No	Yes	No	No	No	No	No
NCD024852675	SCHULHOFFER JUNKYARD	HOWELL MILL ROAD	WAYNESVILLE	No	No	Yes	No	No	No	No	No
NONCD0002469	WR BOYD INVESTMENTS	90 HOWELL MILL RD	WAYNESVILLE	No	No	Yes	No	No	No	No	No
NCD986231520	ZOE LABS	HIGHWAY 19/23	CANTON	No	No	No	No	No	No	Yes	No

**Number of Sites:**

17

**HENDERSON**

NONCD0002569	ARVIN MERITOR, INC	1000 ROCKWELL DR	FLETCHER	No	No	Yes	No	No	No	No	No
NCD024617524	BELDING CORTICELLI THREAD CO.	US 64 W	HENDERSONVILLE	No	No	No	No	No	No	Yes	No
NCD054282272	CAROLINA LOG BLDGS, INC.	HOWARD GAP RD	FLETCHER	No	No	No	No	No	No	Yes	No
NONCD0001497	CHRISMAN'S GARAGE	6352 B HENDERSONVILLE ROAD	FLETCHER	No	No	Yes	No	No	No	No	No
NCD003150539	CRANSTON PRINT WORKS COMPANY	US 25	FLETCHER	No	No	No	No	No	No	Yes	No
NONCD0001603	DIAMOND BRAND CANVAS PRODUCTS	HIGHWAY 25	NAPLES	No	No	Yes	No	No	No	No	No
NONCD0001663	EATON FACILITY (FORMER)	LANE CREEK INDUSTRIAL PK.	FLETCHER	No	No	Yes	No	No	No	No	No
NCD003155405	FEDERAL PAPER BOARD CO., INC.	200 TABOR RD, SR 1809	EAST FLAT ROCK	No	No	No	No	No	No	Yes	No
NONCD0001722	FLETCHER PUBLIC WORKS SITE	21 HOWARD GAP RD.	FLETCHER	No	No	Yes	No	No	No	No	No
NONCD0001852	HIGHWAY 26 EAST WEIGHT STATION	HIGHWAY 26 EAST 15 MILE MARK	NAPLES	No	No	Yes	No	No	No	No	No
NONCD0002471	NAPLES ASHEVILLE HWY PCE	US 25 & I 26	NAPLES	No	No	Yes	No	No	No	No	No
NONCD0001090	OLD MILL BLDG	301 FOURTH AVE EAST	HENDERSONVILLE	Yes	No	No	No	No	No	No	No
NCD986185411	OLD WESTERN NC FAIRGROUNDS	BTWN US 176 & SOUTHER RR	EAST FLAT ROCK	No	No	No	No	No	No	Yes	No
NCD986180917	SPANN PROPERTY	US HIGHWAY 25	HENDERSONVILLE	Yes	No	No	No	No	No	No	No
NCD062572391	STEELCASE, INCORPORATED	CANE CREEK IND PARK	FLETCHER	No	No	No	No	No	No	Yes	No
NONCD0002617	TRACY LIPE	31 KINGWOOD HILLS DR.	FLETCHER	No	No	Yes	No	No	No	No	No
NCD093334209	WILSON, RALPH PLASTICS	CANE CREEK IND PARK	FLETCHER	No	Yes	No	No	No	No	No	No

**Number of Sites:**

17

**HERTFORD**

NCD045924487	CAROLINA ALUMINUM/EASCO/ALFINITY	600 METCALF STREET	WINTON	Yes	No	No	No	No	No	No	No
NCD065288847	CF NITROGEN, INCORPORATED	HWY 45	WINTON	Yes	No	No	No	No	No	No	No
NONCD0001488	COLLEGE TEXACO (FRMR)	301 W MAIN ST	MURFREESBORO	No	No	No	No	No	No	Yes	No
NONCD0001685	EAST MAIN STREET PCE	EAST MAIN ST	MURFREESBORO	Yes	No	No	No	No	No	No	No
NONCD0002368	EASTERN CAR CARE (FRMR)	703 E MAIN ST	MURFREESBORO	Yes	No	No	No	No	No	No	No
NONCD0001677	ELECTRIC MOTOR SERVICE	US HYW 13 SOUTH	AHOSKIE	Yes	No	No	No	No	No	No	No
NCD097724306	GA-PACIFIC CORP CHIP-N-SAW	HARRELLSVILLE HWY 561	AHOSKIE	No	No	No	No	No	No	Yes	No
NONCD0001952	KERR FACILITY - AHOSKIE	228JOHNNY MITCHELL RD.	AHOSKIE	Yes	No	No	No	No	No	No	No
NCD981929185	MIDNIGHT DUMPING	NC 11 & SR 1106	AHOSKIE	No	No	No	No	No	No	Yes	No
NONCD0001176	MURFREESBORO VENEER	307 N 2ND ST	MURFREESBORO	Yes	No	No	No	No	No	No	No
NONCD0002180	NCDOT FACILITY-UNION	NCSR 1130	UNION	No	No	Yes	No	No	No	No	No
NONCD0001029	R & D LAMINATORS INC	HOLLOMAN ROAD (SR 1187)	AHOSKIE	Yes	No	No	No	No	No	No	No
NONCD0002623	RED APPLE MARKETS #40 (FMR)	925 E MEMORIAL DR	AHOSKIE	Yes	No	No	No	No	No	No	No
NCN000410290	RIVERSIDE CHEMICAL	110 NC42 WEST	AHOSKIE	No	No	Yes	No	No	No	No	No
NONCD0001204	SOUTHERN STATES-AHOSKIE SERVICE	1383 MEMORIAL DR	AHOSKIE	No	No	Yes	No	No	No	No	No
NCN000407205	TRI-COUNTY AIRPORT	NC 561	AULANDER	Yes	No	No	No	No	No	No	No
NCD050412923	WEST POINT PEPPERELL AHOSKIE	MITCHEL ROAD	AHOSKIE	No	No	No	No	No	No	Yes	No

**Number of Sites:**

17

**APPENDIX B. INACTIVE HAZARDOUS SITES INVENTORY-SITE STATUS**

<i>Site ID #</i>	<i>Site Name</i>	<i>Street Address</i>	<i>City</i>	<i>SPL</i>	<i>Voluntary Action Under Agreement</i>	<i>Evaluation Pending</i>	<i>Pollutant Only Site - Open</i>	<i>Pollutant Only Site-NFA</i>	<i>Pollutant Only Site-NFA Restricted</i>	<i>NFA</i>	<i>NFA-Restricted</i>
<b>HOKE</b>											
NONCD0002834	BURLINGTON INDUSTRIES	1000 TURNPIKE RD	RAEFORD	No	No	Yes	No	No	No	No	No
NCD981021546	KOPPERS BORROW PIT	RT. 211	ASHLEY HEIGHTS	No	No	No	No	No	No	Yes	No
NONCD0001998	LEONARD THOMPSON (GROVES	T C JONES ROAD	RAEFORD	No	No	Yes	No	No	No	No	No
NC0001279710	WOODY WILSON BATTERY/ASHLEY	HWY 211	ASHLEY HEIGHTS	Yes	No	No	No	No	No	No	No
NONCD0000005	WOODY WILSON-MCCAIN	SR1215 & SR1219	MCCAIN	No	No	Yes	No	No	No	No	No
<i>Number of Sites:</i>	5										
<b>HYDE</b>											
NONCD0001886	HYDE COUNTY COURTHOUSE	30 OYSTER CREEK RD	SWAN QUARTER	Yes	No	No	No	No	No	No	No
<i>Number of Sites:</i>	1										
<b>IREDELL</b>											
NONCD0001230	AG LIQUIDS	2504 DAVIE AVENUE	STATESVILLE	No	No	Yes	No	No	No	No	No
NCD048462881	ARMOLOY CO OF NC/HI-TECH	1603 SALISBURY ROAD	STATESVILLE	Yes	No	No	No	No	No	No	No
NONCD0000070	BENFIELD SANITATION SERVICE	1809 W FRONT ST	STATESVILLE	Yes	No	No	No	No	No	No	No
NONCD0001339	BENFIELDS PAINT AND BODY SHOP	SR 2308	STATESVILLE	No	No	Yes	No	No	No	No	No
NCD097362594	BERNHART FURNITURE CO. PLANT #8	HWY 21	TROUTMAN	No	No	No	No	No	No	Yes	No
NONCD0001402	BURLINGTON INDUSTRIES	476 SOUTH MAIN STREET	MOORESVILLE	No	No	Yes	No	No	No	No	No
NONCD0001481	CHARLOTTE HIGHWAY WELLS	CHARLOTTE HIGHWAY AND CORNELIU	MOORESVILLE	No	No	Yes	No	No	No	No	No
NCD081434219	CLARK EQUIPMENT COMPANY/AXLE	I40 & I77	STATESVILLE	No	No	No	No	No	No	Yes	No
NCD986230688	COMMERCIAL VEHICLE GROUP, INC	2227 OLD SALISBURY HWY (US 70)	STATESVILLE	No	Yes	No	No	No	No	No	No
NONCD0001580	D&G MART SOLVENTS	792 BRAWLEY SCHOOL ROAD	MOORESVILLE	No	No	Yes	No	No	No	No	No
NONCD0001761	GENERAL STORE SOLVENTS	849 OAKRIDGE FARM ROAD	MOORESVILLE	No	No	Yes	No	No	No	No	No
NCD980600530	GTE PRODUCTS CORPORATION	SR 2350	TROUTMAN	No	No	No	No	No	No	Yes	No
NCD003215696	HUNT MANUFACTURING	2301 SPEEDBALL ROAD	STATESVILLE	No	Yes	No	No	No	No	No	No
NONCD0001902	INGERSOLL RAND	800-A BEATY RD.	DAVIDSON	No	Yes	No	No	No	No	No	No
NONCD0000094	IREDELL COUNTY FIRE TRAINING GRNDS	MURDOCK ROAD	TROUTMAN	No	No	No	No	No	No	Yes	No
NONCD0001918	JANTZEN WELL- G.L.WILSON	WILSON PARK ROAD	STATESVILLE	No	No	Yes	No	No	No	No	No
NONCD0001931	JOHN BOYLE FACILITY	STATESVILLE	STATESVILLE	No	No	Yes	No	No	No	No	No
NONCD0002034	MARTIN PROPERTY #2	2328 DAVIE AVE	STATESVILLE	No	No	Yes	No	No	No	No	No
NONCD0002892	MERCHANTS METALS (MMI PRODUCTS)	165 FANJOY RD	STATESVILLE	No	No	Yes	No	No	No	No	No
NONCD0002173	NCDOT ASPHALT SITE #66/APAC	164 BOSTIAN BRIDGE DR (OFF BUF	STATESVILLE	No	No	Yes	No	No	No	No	No
NCD003235413	NIEMAND INDUSTRIES	2500 WEST FRONT STREET	STATESVILLE	No	No	No	No	No	No	Yes	No
NONCD0002213	NORTEX INTERNATIONAL, INC	523 PATTERSON AVE	MOORESVILLE	No	No	Yes	No	No	No	No	No
NONCD0002214	NORTH AMERICAN PRODUCTS	1053 CRAWFORD RD	STATESVILLE	No	No	Yes	No	No	No	No	No
NONCD0002226	O W SLANE GLASS WELL	606 MECHAM ROAD	STATESVILLE	No	No	Yes	No	No	No	No	No
NONCD0002031	OLD MOUNTAIN & BUFFALO SHOALS	BUFFALO SHOALS & OLD MOUNTAIN	STATESVILLE	No	No	Yes	No	No	No	No	No
NONCD0002813	OLD MOUNTAIN RD WATER SUPPLY	OLD MOUNTAIN RD & N MAIN ST	TROUTMAN	No	No	Yes	No	No	No	No	No
NCD003520301	OVERCASH MACHINE SHOP, INC.	865 CONNOR STREET	STATESVILLE	Yes	No	No	No	No	No	No	No
NONCD0002733	PERTH ROAD PCE SITE	1156 PERTH RD	TROUTMAN	No	No	Yes	No	No	No	No	No
NONCD0002804	PETRO EXPRESS #31	131 TURNERSBURG HWY (HWY21)	STATESVILLE	No	No	Yes	No	No	No	No	No
NONCD0002307	PILCH, INC (FORMERLY PEARTREE RD)	PILCH RD	TROUTMAN	No	No	Yes	No	No	No	No	No
NONCD0002337	PSNC ENERGY MOORESVILLE, FORMER	1116 & 1122 NORTH MAIN STREET	MOORESVILLE	No	No	Yes	No	No	No	No	No
NONCD0002342	PUBLIC SERVICE COMPANY OF NORTH	433 DRAKE STREET	STATESVILLE	No	No	Yes	No	No	No	No	No
NONCD0002427	ROYSTER-CLARK FERTILIZER FACILITY	3210 TAYLORSVILLE HIGHWAY	STATESVILLE	No	No	Yes	No	No	No	No	No
NONCD0002465	SHELBY WILLIAMS - STATESVILLE	401 MEACHAM ROAD	STATESVILLE	No	No	Yes	No	No	No	No	No
NONCD0002481	SMITHS DRY CLEANERS #2	225 GORDON AVENUE	STATESVILLE	No	No	Yes	No	No	No	No	No
NCD042269134	SOUTHERN SCREW/FARLEY METALS	1225 BARKLEY RD	STATESVILLE	Yes	No	No	No	No	No	No	No
NONCD0000033	SPRINGS IND/UNIGLASS IND.	535 CONNER ST.	STATESVILLE	No	No	Yes	No	No	No	No	No

**APPENDIX B. INACTIVE HAZARDOUS SITES INVENTORY-SITE STATUS**

<i>Site ID #</i>	<i>Site Name</i>	<i>Street Address</i>	<i>City</i>	<i>SPL</i>	<i>Voluntary Action Under Agreement</i>	<i>Evaluation Pending</i>	<i>Pollutant Only Site - Open</i>	<i>Pollutant Only Site-NFA</i>	<i>Pollutant Only Site-NFA Restricted</i>	<i>NFA</i>	<i>NFA-Restricted</i>
NCD986197291	STATESVILLE COAL GAS PLANT	615 SOUTH CENTER STREET	STATESVILLE	No	Yes	No	No	No	No	No	No
NONCD0002596	THONET PROPERTY #2	WISE STREET AND MEETING STREET	STATESVILLE	No	No	Yes	No	No	No	No	No
NONCD0002635	TROUTMAN PULPWOOD #2	116 WHITE MILL RD	STATESVILLE	No	No	Yes	No	No	No	No	No
NONCD0002649	UNITED ENGRAVING	320 MEACHAM ROAD	STATESVILLE	No	No	Yes	No	No	No	No	No
NCD003236841	WARLICK PAINT COMPANY	945 MONROE ST	STATESVILLE	Yes	No	No	No	No	No	No	No
NONCD0002722	WILDWOOD LOOP	133 - 137 WILDWOOD LOOP	STATESVILLE	No	No	Yes	No	No	No	No	No
<b>Number of Sites:</b>	43										
<b>JACKSON</b>											
NONCD0001630	DOT-ASPHALT TESTING SITE #18	SR 1377	DILLSBORO	No	No	Yes	No	No	No	No	No
<b>Number of Sites:</b>	1										
<b>JOHNSTON</b>											
NCD000770032	AMERICAN PETROFINA MKTG	SR 1929	SELMA	No	No	No	No	No	No	Yes	No
NONCD0001208	APAC-PRINCETON ASPHALT PLANT	1288 RAINS MILL RD	PRINCETON	No	No	No	No	No	No	Yes	No
NCD042888230	ASM CORPORATION	1211 S FIRST ST	SMITHFIELD	No	No	No	No	No	No	Yes	No
NONCD0001340	BENSON NEWSPAPER PRINTING	611 CHICOPEE ROAD	BENSON	No	No	Yes	No	No	No	No	No
NCD075559526	BP OIL/GULF PRODUCTS DIVISION	WILSON'S MILL RD SR 1003	SELMA	No	No	No	No	No	No	Yes	No
NONCD0001405	BURLINGTON INDUSTRIES-SMITHFIELD	1305 GRAM STREET, PO BOX 691	SMITHFIELD	No	No	Yes	No	No	No	No	No
NONCD0001463	CASTLEBERRY PROPERTY	451 EAST MAIN STREET	CLAYTON	No	No	Yes	No	No	No	No	No
NONCD0002852	CLAYTON FARMS	1833 LOOP RD	CLAYTON	Yes	No	No	No	No	No	No	No
NCD054417308	COASTAL CHEMICAL CORP.	NC 42	CLAYTON	Yes	No	No	No	No	No	No	No
NCD086330412	DATA GENERAL CORPORATION	NC 42 E	CLAYTON	No	No	No	No	No	No	Yes	No
NONCD0002853	EATON MANUFACTURING	1100 E PRESTON ST	SELMA	No	Yes	No	No	No	No	No	No
NCD003528825	FIELDCREST MILLS INC.	WALPAT RD	SMITHFIELD	Yes	No	No	No	No	No	No	No
NCD009305699	GTE SYLVANIA, INC.	INDUSTRIAL PARK DR	SMITHFIELD	Yes	No	No	No	No	No	No	No
NCN000410293	GURMICO CHEMICALS	9710 HWY 70 E	PRINCETON	No	No	Yes	No	No	No	No	No
NONCD0002076	MILLERS AUTO SALES	13513 US HIGHWAY 70	CLAYTON	No	No	No	No	No	No	Yes	No
NONCD0002897	NC DOT BRIDGE #71	BUFFALO CRK & NC96 BRIDGE	SELMA	No	No	Yes	No	No	No	No	No
NONCD0002186	NCDOT SELMA PLANT P-11	PEEDIN STREETA.G. LEE TRUCK ST	SELMA	No	No	Yes	No	No	No	No	No
NCD986171338	PEELE CO. PESTICIDE DISPOSAL	NC 42 EAST	CLAYTON	Yes	No	No	No	No	No	No	No
NONCD0002376	RAY'S GARAGE	8535 HIGHWAY 301 SOUTH	FOUR OAKS	No	No	Yes	No	No	No	No	No
NONCD0002447	SAUCEDO PROP. / NCDOT SITE #69	US HWY. 701	NEWTON GROVE	No	No	Yes	No	No	No	No	No
NCD991278730	SQUIBB E R & SONS	FLOWERS RD	KENLY	Yes	No	No	No	No	No	No	No
NCD003183480	UNION CAMP CORPORATION	524 BROGDEN RD	SMITHFIELD	Yes	No	No	No	No	No	No	No
NONCD0001148	UNION CARBIDE	HWY 42	CLAYTON	Yes	No	No	No	No	No	No	No
NONCD0002840	WEST CLAYTON MOBILE VILLAGE	OLD US 70 WEST	CLAYTON	No	No	No	No	No	No	Yes	No
<b>Number of Sites:</b>	24										
<b>JONES</b>											
NONCD0001270	ANDRE DIXON	125 GIBBS LANE	TRENTON	No	No	Yes	No	No	No	No	No
<b>Number of Sites:</b>	1										
<b>LEE</b>											
NONCD0001030	BLR	2911 LEE AVENUE	SANFORD	Yes	No	No	No	No	No	No	No
NCD982119588	BUCKHORN ROAD	2427 BUCKHORN ROAD	SANFORD	No	No	No	No	No	No	Yes	No
NONCD0000049	C. E. SMITH PROPERTY	1400 TRAMWAY ROAD	SANFORD	No	No	No	No	No	No	Yes	No
NCD981929813	CARBONTON ROAD DRUM SITE	2816 CARBONTON ROAD	SANFORD	No	No	No	No	No	No	Yes	No
NONCD0001456	CARRIER RENTAL SYSTEMS	4300 OAK PARK	SANFORD	No	No	Yes	No	No	No	No	No
NCD003218161	CORNELL-DUBILIER ELECTRONICS	2652 DALYRUMPLE STREET	SANFORD	Yes	No	No	No	No	No	No	No

**APPENDIX B. INACTIVE HAZARDOUS SITES INVENTORY-SITE STATUS**

<i>Site ID #</i>	<i>Site Name</i>	<i>Street Address</i>	<i>City</i>	<i>SPL</i>	<i>Voluntary Action Under Agreement</i>	<i>Evaluation Pending</i>	<i>Pollutant Only Site - Open</i>	<i>Pollutant Only Site-NFA</i>	<i>Pollutant Only Site-NFA Restricted</i>	<i>NFA</i>	<i>NFA-Restricted</i>
NCD981747934	COX MILL ROAD PLATING	3723 COX MILL ROAD	SANFORD	No	No	No	No	No	No	Yes	No
NC0000998336	CP PROPERTIES	2350 BROWN ROAD	SANFORD	Yes	No	No	No	No	No	No	No
NONCD0001662	EATON CORPORATION - SANFORD	3020 LEE AVENUE	SANFORD	No	Yes	No	No	No	No	No	No
NONCD0001988	LEE PAVING / NCDOT SITE #31	SR 1179 (ROCKY FORK CH.RD.)	SANFORD	No	No	Yes	No	No	No	No	No
NONCD0002013	LOCK ON	1506 LANDIS STREET	SANFORD	No	No	Yes	No	No	No	No	No
NONCD0002027	MAKEPEACE PROPERTY	1214 HAWKINS AVENUE	SANFORD	No	No	Yes	No	No	No	No	No
NONCD0002090	MOEN - SANFORD	2609 COX MILL RD.	SANFORD	No	No	No	No	No	No	No	Yes
NONCD0002188	NCDOT SITE #44/QUAIL RIDGE	QUAIL RIDGE DR.	SANFORD	No	No	Yes	No	No	No	No	No
NONCD0002944	PANTRY 385	3420 WICKER ST	SANFORD	No	No	Yes	No	No	No	No	No
NCD057037178	PFIZER INC/COTY DIVISION	COX MILL RD & HWY 42 E	SANFORD	Yes	No	No	No	No	No	No	No
NCN000409854	ROMATIC MANUFACTURING	402 E ROSE ST	SANFORD	Yes	No	No	No	No	No	No	No
NONCD0002436	SAIDEN TECHNOLOGIES	5618 CLYDE RHYNE DRIVE	SANFORD	No	No	Yes	No	No	No	No	No
NCD981021652	SAN LEE PARK	PUMPING STATION RD-NC1510	SANFORD	No	No	No	No	No	No	Yes	No
NCD000281832	SANFORD PLATING COMPANY	SR 1466	SANFORD	Yes	No	No	No	No	No	No	No
NONCD0002446	SAPONA MILLS	311 EAST ROSE STREET	SANFORD	No	No	Yes	No	No	No	No	No
NCD067428821	SIEMENS-ALLIS, INC/SWITCHGEAR DIV	5000 WOMACK ROAD	SANFORD	Yes	No	No	No	No	No	No	No
NCD053490462	SINGER CO/FURNITURE DIV SANFORD	133 CHARLOTTE AVE	SANFORD	No	No	No	No	No	No	Yes	No
NONCD0002512	SPANCO INDUSTRIES	1604 BOON TRAIL RD.	SANFORD	No	No	Yes	No	No	No	No	No
NCD067427922	STANADYNE, INC.	COX MILL RD	SANFORD	No	No	No	No	No	No	Yes	No
NONCD0002531	STANLEY FASTENING	2903 LEE AVE	SANFORD	Yes	No	No	No	No	No	No	No
NONCD0002843	TRION, INC	101 MCNEILL RD	SANFORD	No	Yes	No	No	No	No	No	No
NCN000409783	WHITIN ROBERTS PLANT #2	202 MAPLE AVE	SANFORD	Yes	No	No	No	No	No	No	No
NONCD0002998	WICKER ST NAPHTHALENE	229 WICKER ST	SANFORD	No	No	Yes	No	No	No	No	No

**Number of Sites:**

29

**LENOIR**

NONCD0002576	CASWELL CENTER RESEARCH FARM	2415 W VERNON AVE	KINSTON	No	No	Yes	No	No	No	No	No
NONCD0001521	COASTAL LUMBER COMPANY -	800 HULL ROAD	KINSTON	No	No	Yes	No	No	No	No	No
NONCD0001524	COCA COLA WAREHOUSE	4191 W VERNON AVE	KINSTON	No	No	No	No	No	No	Yes	No
NONCD0002004	COLONIAL ICE COMPANY (FRMR)	405 E KING ST	KINSTON	No	No	Yes	No	No	No	No	No
NCN000410174	DALY-HERRING COMPANY/PRILLAMAN	NEUSE RD	KINSTON	No	No	Yes	No	No	No	No	No
NONCD0002818	DUPONT-KENTEC	BRAXTON RD (SR 1802)	GRIFTON	No	Yes	No	No	No	No	No	No
NONCD0001877	HUGH D. WALLER-TRAVELERS	224 E WASHINGTON ST	LA GRANGE	No	No	Yes	No	No	No	No	No
NCD986197366	KINSTON COAL GAS PLANT	SOUTH & HERITAGE STREETS	KINSTON	No	Yes	No	No	No	No	No	No
NCD986214989	KINSTON TORNADO SITE	STATE ROAD 1921	KINSTON	No	No	No	No	No	No	Yes	No
NONCD0002028	MALLARD GRIFFIN LUMBER	1401 W. VERNON AVE.	KINSTON	No	No	Yes	No	No	No	No	No
NONCD0002886	SALE FORD	1145 US HWY 258	KINSTON	No	No	No	No	No	No	Yes	No
NONCD0002915	SUTTON PROPERTY	223 E WASHINGTON ST	LA GRANGE	No	No	Yes	No	No	No	No	No
NCN000407582	WEST PHARMACEUTICAL SERVCES	2525 ROUSE RD EXT	KINSTON	No	Yes	No	No	No	No	No	No
NONCD0002755	WOODS SERVICE STATION - FORMER	108 W. WASHINGTON STREET	LA GRANGE	No	No	Yes	No	No	No	No	No

**Number of Sites:**

14

**LINCOLN**

NONCD0001827	ABERNETHY TEXACO PCE	5781 E HWY 150	LINCOLNTON	No	No	Yes	No	No	No	No	No
NONCD0001526	COCHRANE FURN. DIV #15	402 SOUTH EDWARDS ST	LINCOLNTON	No	No	Yes	No	No	No	No	No
NONCD0001577	CULP, INC. (FORMERLY ARTEE	1808 INDIAN CREEK ROAD	LINCOLNTON	No	No	Yes	No	No	No	No	No
NONCD0002673	ENVIRONETICS BURN SITE	ASHBURY CHURCH RD	IRONTON	No	No	Yes	No	No	No	No	No
NONCD0001703	FAIRLAND LANE	125 FAIRLAND LANE	LINCOLNTON	No	No	Yes	No	No	No	No	No
NCD981929367	FURNACE ROAD ABANDONED DRUMS	SR 1355	LINCOLNTON	No	No	No	No	No	No	Yes	No
NONCD0001069	GENERAL MARBLE COMPANY	350 NORTH GENERALS BLVD	LINCOLNTON	No	No	Yes	No	No	No	No	No
NCD049772023	H & S PROCESSORS, INC.	NC HIGHWAY 150 WEST	LINCOLNTON	Yes	No	No	No	No	No	No	No

**APPENDIX B. INACTIVE HAZARDOUS SITES INVENTORY-SITE STATUS**

<i>Site ID #</i>	<i>Site Name</i>	<i>Street Address</i>	<i>City</i>	<i>SPL</i>	<i>Voluntary Action Under Agreement</i>	<i>Evaluation Pending</i>	<i>Pollutant Only Site - Open</i>	<i>Pollutant Only Site-NFA</i>	<i>Pollutant Only Site-NFA Restricted</i>	<i>NFA</i>	<i>NFA-Restricted</i>
NONCD0001838	HELMER WELL	5420 BIG CREEK HOLLAR	ALEXIS	No	No	Yes	No	No	No	No	No
NONCD0002914	HERNDON CHAPEL CHURCH LANE	225&235 HERNDON CHAPEL CHURCH	LINCOLNTON	No	No	Yes	No	No	No	No	No
NCD083674713	HULL SERVICE STATION/PHILLIPS 66	HIGHWAY 274 SOUTH	VALE	Yes	No	No	No	No	No	No	No
NONCD0001883	HWY 1405 AND 321 INTERSECTION	N. ASPEN, LINCOLN	LINCOLNTON	No	No	Yes	No	No	No	No	No
NONCD0002386	REINHARDT CIRCLE TCE SITE	REINHARDT CIRCLE	IRON STATION	No	No	Yes	No	No	No	No	No
NONCD0002396	RHYNE MILLS, INC.	HWY 150, LINCOLNTON	LINCOLNTON	No	No	Yes	No	No	No	No	No
NONCD0001154	ROBERT BOSCH TOOL CORP	129 LEGIONAIRE RD	LINCOLNTON	No	Yes	No	No	No	No	No	No
NCN000410439	SOUTHSIDE ROAD INCIDENT	SOUTHSIDE RD & SOUTHFORK RD	LINCOLNTON	No	No	Yes	No	No	No	No	No
NONCD0002587	TEXTILE PIECE DYEING	HIGHWAY 321, NORTH BYPASS	LINCOLNTON	No	No	Yes	No	No	No	No	No
NONCD0000009	TREND LINE FURNITURE CORP.	321 INDUSTRIAL PARK ROAD	LINCOLNTON	No	No	No	No	No	No	Yes	No
NONCD0002924	US \$2.50 CLEANERS	7558 HWY 73	DENVER	No	No	Yes	No	No	No	No	No
NCD990745242	VERMONT AMERICAN CORPORATION	MAIDEN HWY 321 N	LINCOLNTON	No	No	No	No	No	No	Yes	No
NONCD0002696	WARLICKS GROCERY	2673 PLATEAU ROAD	VALE	No	No	Yes	No	No	No	No	No
<b>Number of Sites:</b>		21									
<b>MACON</b>											
NONCD0001737	FRANKLIN QUARRY-NCDOT-SITE #15	HIGHWAY 64	FRANKLIN	No	No	Yes	No	No	No	No	No
NONCD0002967	PARRISH PROPERTY-DESOTO TRAIL	3370 BRYSON CITY RD	FRANKLIN	No	No	Yes	No	No	No	No	No
<b>Number of Sites:</b>		2									
<b>MADISON</b>											
NONCD0001543	COOKS FARM AND GARDEN	4050 NC HIGHWAY 208	MARSHALL	No	No	Yes	No	No	No	No	No
NCN000410861	DERRINGER DRIVE	DERRINGER DRIVE	MARSHALL	No	No	Yes	No	No	No	No	No
NCD062571658	HONEYWELL MICRO SWITCH DIV.	1 HICKORY DRIVE	MARS HILL	Yes	No	No	No	No	No	No	No
NONCD0001884	HWY 23 ACETIC ACID SPILL	HIGHWAY 23	MARS HILL	No	No	Yes	No	No	No	No	No
NCD980848782	MADISON COUNTY CYANIDE SITE	RT 2/HWY 63		Yes	No	No	No	No	No	No	No
NONCD0002955	MADISON MANUFACTURING	172 S ANDREWS AVE	HOT SPRINGS	No	No	Yes	No	No	No	No	No
<b>Number of Sites:</b>		6									
<b>MARTIN</b>											
NONCD0001235	ALAMAC KNITS (DYERSBURG CORP.)	NC HWY 125	HAMILTON	No	No	Yes	No	No	No	No	No
NONCD0000013	CAROLINA HARDWOODS	158 FACTORY STREET	WILLIAMSTON	Yes	No	No	No	No	No	No	No
NONCD0001169	LIBERTY FABRICS (FORMER)	US 64	JAMESVILLE	Yes	No	No	No	No	No	No	No
NCD000623223	MARTIN MANUFACTURING	E MAIN ST US 17	WILLIAMSTON	Yes	No	No	No	No	No	No	No
NCD981030893	MUSIC CLUB PESTICIDE SITE	SE QUADRANT OF INT US 17	WILLIAMSTON	Yes	No	No	No	No	No	No	No
NONCD0001161	PEELE'S SERVICE STATION/HONORA	2771 OLD HWY 64	JAMESVILLE	No	No	Yes	No	No	No	No	No
NONCD0002381	REDDICK FUMIGANTS, INC.	3002 WEST MAIN STREET	WILLIAMSTON	Yes	No	No	No	No	No	No	No
NONCD0001016	ROYSTER-CLARK FERTILIZER PLANT	1598 HINES RD	OAK CITY	Yes	No	No	No	No	No	No	No
NONCD0002798	TOWN AND COUNTRY CLEANERS	617 WASHINGTON ST	WILLIAMSTON	Yes	No	No	No	No	No	No	No
NCD981744618	UNITED ORGANICS		WILLIAMSTON	No	No	No	No	No	No	Yes	No
NCD003184520	WEST POINT PEPPERELL HAMILTON	HWY 125	HAMILTON	No	No	No	No	No	No	Yes	No
<b>Number of Sites:</b>		11									
<b>MCDOWELL</b>											
NCD003157377	AMERICAN THREAD/SEVIER PLANT	630 AMERICAN THREAD RD	MARION	No	No	No	No	No	No	No	Yes
NONCD0002389	APACHE WELLS	640 APACHE PATH	MARION	No	No	Yes	No	No	No	No	No
NCN000410250	ETHAN ALLEN FURNITURE	HWY 70	OLD FORT	No	No	No	No	No	No	Yes	No
NCD074510728	ETHAN ALLEN INC./BLUE RIDGE DIV.	COMMERCE STREET	OLD FORT	No	No	No	No	No	No	Yes	No
NONCD0001075	HIGGINS TOWNSHIP FIRING RANGE	NC 226	MARION	No	No	No	No	No	No	Yes	No
NCD980838551	MCDOWELL FIREMAN ASSOCIATION	SR 1214 GREENLEE ROAD	MARION	Yes	No	No	No	No	No	No	No

**APPENDIX B. INACTIVE HAZARDOUS SITES INVENTORY-SITE STATUS**

<i>Site ID #</i>	<i>Site Name</i>	<i>Street Address</i>	<i>City</i>	<i>SPL</i>	<i>Voluntary Action Under Agreement</i>	<i>Evaluation Pending</i>	<i>Pollutant Only Site - Open</i>	<i>Pollutant Only Site-NFA</i>	<i>Pollutant Only Site-NFA Restricted</i>	<i>NFA</i>	<i>NFA-Restricted</i>
NCN000410289	METAL INDUSTRIES	HWY 70 WEST	MARION	No	No	Yes	No	No	No	No	No
NONCD0002435	MY FAVORITE MARTIN TRUCK	US 221 S RT OF WAY	MARION	No	No	Yes	No	No	No	No	No
NONCD0001128	RESOLUTION PACKAGING	468 CAROLINA AVE	MARION	Yes	No	No	No	No	No	No	No
NCD986232676	ROCK-TENN MARION FOLDING	33 BURGIN ST	MARION	Yes	No	No	No	No	No	No	No
NCD059140764	TRAVENOL LABS, INCORPORATED	HWY 221 N	MARION	No	No	No	No	No	No	Yes	No
NONCD0000010	UNITED MERCHANTS/OLD FORT PLANT	NORTH OF INTERSTATE 40	OLD FORT	No	No	Yes	No	No	No	No	No
<b>Number of Sites:</b>		12									
<b>MECKLENBURG</b>											
NONCD0001211	200 NORTH TRYON STREET	200 N. TRYON STREET	CHARLOTTE	No	No	Yes	No	No	No	No	No
NCD002571438	ABC ENGRAVERS	724 NORTH I-85	CHARLOTTE	Yes	No	No	No	No	No	No	No
NCD024462327	ACADEMY STEEL DRUM	3213 RIDGE RD	MATTHEWS	No	No	No	No	No	No	No	Yes
NCD045451473	ACE CHEMICAL CORPORATION	9801 S TRYON ST	CHARLOTTE	Yes	No	No	No	No	No	No	No
NONCD0001231	AIR LIQUIDE	2414 SOUTH BOULEVARD	CHARLOTTE	No	No	Yes	No	No	No	No	No
NONCD0001251	ALPHAGARY CORP	9635 INDUSTRIAL DRIVE	PINEVILLE	No	No	Yes	No	No	No	No	No
NCD085082311	AMERICAN COLORS INCORPORATED	831 MORETZ AVE	CHARLOTTE	No	No	No	No	No	No	Yes	No
NONCD0001255	AMERICAN FENCE SOLVENTS	3605 SOUTH TRYON STREET	CHARLOTTE	No	No	Yes	No	No	No	No	No
NONCD0001257	AMERICAN TRUETZSCHLER	12300 MOORES CHAPEL ROAD	CHARLOTTE	No	No	Yes	No	No	No	No	No
NCD119168813	ANILOX ROLL COMPANY	4840 WALLACE NEAL RD	CHARLOTTE	No	No	No	No	No	No	Yes	No
NCD047257472	APPLIED RESEARCH GROUP, INC.	2221 N. DAVIDSON STREET	CHARLOTTE	Yes	No	No	No	No	No	No	No
NCD074511361	AQUAIR CORPORATION	13300 SAM NEELY RD	CHARLOTTE	Yes	No	No	No	No	No	No	No
NONCD0001282	ARATEX FACILITY (ARAMARK)	2321 WILKINSON BLVD	CHARLOTTE	No	No	Yes	No	No	No	No	No
NONCD0001174	ARROW LAUNDRY	4735 MONROE RD	CHARLOTTE	Yes	No	No	No	No	No	No	No
NONCD0001992	ATANDO AVE SOLVENT	527 ATANDO AVE	CHARLOTTE	No	No	Yes	No	No	No	No	No
NONCD0001301	AUTO VERKS	1800 COMMONWEALTH AVENUE	CHARLOTTE	No	No	Yes	No	No	No	No	No
NONCD0002019	AZALEA LANE CONTAMINATION	HARTLEY ST & AZALEA LN	CHARLOTTE	No	No	Yes	No	No	No	No	No
NONCD0001132	BALDOR ELECTRIC COMPANY	3821 BARRINGER RD	CHARLOTTE	No	No	Yes	No	No	No	No	No
NONCD0002934	BANCROFT ST GROUNDWATER	1906 BANCROFT ST	CHARLOTTE	No	No	Yes	No	No	No	No	No
NONCD0000068	BARON-BLAKESLEE DIVISION		CHARLOTTE	No	No	No	No	No	No	Yes	No
NCD003149705	BASF WAYNDOTTE CORPORATION	4330 CHESAPEAKE DR	CHARLOTTE	No	Yes	No	No	No	No	No	No
NONCD0001326	BEACHAM PROPERTY	420 W TREMONT AVENUE	CHARLOTTE	No	No	Yes	No	No	No	No	No
NONCD0001334	BELLSOUTH WORK CENTER SOLVENTS	24TH STREET	CHARLOTTE	No	No	Yes	No	No	No	No	No
NONCD0001958	BELTON STREET SOLVENTS	BELTON ST & GREYSTONE RD	CHARLOTTE	No	No	Yes	No	No	No	No	No
NONCD0001338	BENDEL CORPORATION	4823 NORTH GRAHAM STREET	CHARLOTTE	No	No	Yes	No	No	No	No	No
NCD083673590	BENDIX CORPORATION	701 NORTH I-85 ACCESS RD	CHARLOTTE	No	No	Yes	No	No	No	No	No
NCN000410558	BENNETT STREET (316) CONTAMINATION	316 BENNETT ST	CHARLOTTE	No	No	Yes	No	No	No	No	No
NONCD0001352	BIRNAMWOOD LANE	14624 BIRNAMWOOD LANE	CHARLOTTE	No	No	Yes	No	No	No	No	No
NONCD0001360	BLYTHE CONSTRUCTION-PINEVILLE	10500 OLD NATIONS FORD ROAD	PINEVILLE	No	No	Yes	No	No	No	No	No
NONCD0001366	BONDS DISTRIBUTING - SOLVENTS	10227 MALLARD CREEK ROAD	CHARLOTTE	No	No	Yes	No	No	No	No	No
NCD049774375	BORDEN CHEMICAL PRINTING INK	3013 GRIFFITH ST	CHARLOTTE	No	No	No	No	No	No	Yes	No
NONCD0001372	BOXER TEXTILE MACHINERY CO	1000 WEST MOREHEAD STREET	CHARLOTTE	No	No	Yes	No	No	No	No	No
NONCD0002796	BRENNTAG SOUTHEAST	11750 FRUEHAUF DR	CHARLOTTE	No	No	Yes	No	No	No	No	No
NONCD0002860	BREVARD & 4TH STS CONTAMINATION	BREVARD AND 4TH STS	CHARLOTTE	No	No	Yes	No	No	No	No	No
NONCD0001380	BRIDGESTONE/FIRESTONE RETAIL	530 S TRYON STREET	CHARLOTTE	No	No	Yes	No	No	No	No	No
NONCD0001387	BROOKWOOD DEVELOPMENT	301 SOUTH COLLEGE STREET	CHARLOTTE	No	No	Yes	No	No	No	No	No
NCD055165005	BUDD LEE PAVING COMPANY	8521 MT. HOLLY RD	CHARLOTTE	No	No	No	No	No	No	Yes	No
NONCD0001413	C BAKER WELL	6505 WISTERIA DRIVE	CHARLOTTE	No	No	Yes	No	No	No	No	No
NCD981022288	C&T REFINERY	4800 SOUTH BOULEVARD	CHARLOTTE	Yes	No	No	No	No	No	No	No
NONCD0002634	CAMDEN, KINGSTON, & PARK SOLVENTS	W KINGSTON AVE & CAMDEN RD	CHARLOTTE	No	No	Yes	No	No	No	No	No
NCD003150208	CAROLINA COATINGS, INC.	711 PRESSLEY RD	CHARLOTTE	No	No	No	No	No	No	Yes	No
NONCD0001104	CATO FARMS	11415 TOM SHORT ROAD	CHARLOTTE	No	No	Yes	No	No	No	No	No

**APPENDIX B. INACTIVE HAZARDOUS SITES INVENTORY-SITE STATUS**

<i>Site ID #</i>	<i>Site Name</i>	<i>Street Address</i>	<i>City</i>	<i>SPL</i>	<i>Voluntary Action Under Agreement</i>	<i>Evaluation Pending</i>	<i>Pollutant Only Site - Open</i>	<i>Pollutant Only Site-NFA</i>	<i>Pollutant Only Site-NFA Restricted</i>	<i>NFA</i>	<i>NFA-Restricted</i>
NONCD0001067	CC DICKSON	1524 SOUTH BOULEVARD	CHARLOTTE	Yes	No	No	No	No	No	No	No
NCD000608117	CELANESE CORPORATION/FIBERS TECH	2300 ARCHDALE DR	CHARLOTTE	No	Yes	No	No	No	No	No	No
NCD046148540	CENTRAL TRANSPORT COMPANY	600 MELYNDA ROAD	CHARLOTTE	Yes	No	No	No	No	No	No	No
NONCD0003012	CHADBOURN GOTHAM, INC	JORDAN PL & DAVIDSON ST	CHARLOTTE	No	No	Yes	No	No	No	No	No
NONCD0001477	CHARLIE BROWNS DRY CLEANERS	FREEDOM DRIVE	CHARLOTTE	No	No	Yes	No	No	No	No	No
NONCD0001478	CHARLOTTE AIRCRAFT #3	7705 EAST W.T. HARRIS BLVD	CHARLOTTE	No	No	Yes	No	No	No	No	No
NONCD0001150	CHARLOTTE BATTERY	2926 YOUNGBLOOD ST	CHARLOTTE	Yes	No	No	No	No	No	No	No
NCD986188811	CHARLOTTE COAL GAS PLANT NO. 1	200 SOUTH COLLEGE STREET	CHARLOTTE	No	No	Yes	No	No	No	No	No
NCD986188803	CHARLOTTE COAL GAS PLANT NO. 2	1400 SOUTH BOULEVARD	CHARLOTTE	No	Yes	No	No	No	No	No	No
NONCD0001480	CHARLOTTE DOUGLAS AIRPORT 7	5501 JOSH BIRMINGHAM PARKWAY	CHARLOTTE	No	No	Yes	No	No	No	No	No
NCD024468597	CHARLOTTE STEEL DRUM	2900 WEST TRADE STREET	CHARLOTTE	Yes	No	No	No	No	No	No	No
NCD981861214	CHARLOTTE TRANSPORTATION	2246 OLD STEELE CREEK RD	CHARLOTTE	No	Yes	No	No	No	No	No	No
NONCD0001487	CHEMATRON	5216 HOVIS ROAD	CHARLOTTE	No	No	Yes	No	No	No	No	No
NONCD0002907	CHEM-TEX (FRMR) AKA CLASSIC COFFEE	1016 & 1024 MONTANA DR	CHARLOTTE	No	No	Yes	No	No	No	No	No
NCD980799019	CHEROKEE OIL	1201 BERRYHILL ROAD	CHARLOTTE	Yes	No	No	No	No	No	No	No
NCD986190239	CHEROKEE OIL	925 SOUTH SUMMIT AVE	CHARLOTTE	Yes	No	No	No	No	No	No	No
NONCD0002806	CHILDRESS DRY CLEANING/GREYLYN	9101 MONROE RD	CHARLOTTE	No	No	Yes	No	No	No	No	No
NONCD0001499	CHT FACILITY M-2 WAREHOUSE	5046 OLD PINEVILLE ROAD	CHARLOTTE	No	No	Yes	No	No	No	No	No
NONCD0000041	CIBA-GEIGY	WESTINGHOUSE BLVD	CHARLOTTE	No	Yes	No	No	No	No	No	No
NONCD0001501	CIRCLE K # 5111 - SOLVENTS	2833 FREEDOM DRIVE	CHARLOTTE	No	No	Yes	No	No	No	No	No
NONCD0001206	CITY OF CHARLOTTE	4600 SWEDEN RD	CHARLOTTE	No	No	Yes	No	No	No	No	No
NONCD0002805	CITY OF CHARLOTTE-SCALEYBARK SITE	3610 SOUTH BLVD & CLANTON RD	CHARLOTTE	No	No	Yes	No	No	No	No	No
NONCD0001507	CITY PLUMBING & HEATING CO	211 TUCKASEEGEE ROAD	CHARLOTTE	No	No	Yes	No	No	No	No	No
NONCD0001509	CLAIRE MANUFACTURING	2120 NORTH CHURCH STREET	CHARLOTTE	No	Yes	No	No	No	No	No	No
NONCD0002994	CLARKSON STREET CONTAMINATION	908 S CLARKSON ST	CHARLOTTE	No	No	Yes	No	No	No	No	No
NONCD0002845	CLAWSON RADIATOR (FORMER)	108 WEST PARK RD	CHARLOTTE	No	No	Yes	No	No	No	No	No
NONCD0001515	CLINIPAD	7101 MACFARLANE BLVD	CHARLOTTE	No	No	Yes	No	No	No	No	No
NCN000407830	CLOROX CHEMICAL	800 GESCO ST	CHARLOTTE	Yes	No	No	No	No	No	No	No
NONCD0001531	COMMERCE BUSINESS PARK	S. COMMERCE BLVD.	CHARLOTTE	No	No	Yes	No	No	No	No	No
NCD003162500	CONSOLIDATED ENGRAVERS CORP.	311 E 12TH ST	CHARLOTTE	Yes	No	No	No	No	No	No	No
NCD130708126	CONSOLIDATED WAREHOUSE	8300 MOORES CHAPEL RD	CHARLOTTE	Yes	No	No	No	No	No	No	No
NONCD0001097	COPEES-VULCAN, INC	601 W SUMMIT AVE	CHARLOTTE	No	Yes	No	No	No	No	No	No
NONCD0001563	CRESCENT EMC - CORNELIUS #2	18014 STATESVILLE ROAD	CORNELIUS	No	No	Yes	No	No	No	No	No
NCD044447639	CROWN CENTRAL PETROLEUM CORP.	7720 MOUNT HOLLY ROAD	CHARLOTTE	Yes	No	No	No	No	No	No	No
NONCD0001572	CSX RAILROAD	SOUTH CEDAR STREET	CHARLOTTE	No	No	Yes	No	No	No	No	No
NONCD0001181	CUMMINS ATLANTIC-	3700 JEFF ADAMS DR	CHARLOTTE	No	Yes	No	No	No	No	No	No
NONCD0001182	CUMMINS ATLANTIC-GENERAL OFFICE	11101 NATIONS FORD RD	CHARLOTTE	No	Yes	No	No	No	No	No	No
NONCD0001586	DANA TRANSPORT FACILITY (FORMER)	7254 MT HOLLY RD	CHARLOTTE	No	No	Yes	No	No	No	No	No
NONCD0003002	DELBURG STREET SOLVENTS	DELBURG ST 200-300 BLOCK	DAVIDSON	No	No	Yes	No	No	No	No	No
NCD003149283	DELMAR COMPANY	3300 MONROE ROAD	CHARLOTTE	No	No	No	No	No	No	Yes	No
NCD062567623	DIAMOND SHAMROCK CORP/HENKEL	3300 WESTINGHOUSE BLVD	CHARLOTTE	No	No	No	No	No	No	Yes	No
NONCD0001066	DIMETRICS INC	404 ARMOUR STREET	DAVIDSON	No	No	Yes	No	No	No	No	No
NONCD0001607	DIRTY LAUNDRY CLEANERS (FORMER)	511, 513, 515 WEST TRADE STREE	CHARLOTTE	No	No	Yes	No	No	No	No	No
NONCD0001608	DISCOVERY PLACE	301 N. TRYON STREET	CHARLOTTE	No	No	Yes	No	No	No	No	No
NONCD0001610	DIVERSEY WATER TECHNOLOGIES	1201 SOUTH GRAHAM STREET	CHARLOTTE	No	No	Yes	No	No	No	No	No
NONCD0001617	DIXIE TRUCKING - SOLVENTS	3606 NORTH GRAHAM STREET	CHARLOTTE	No	No	Yes	No	No	No	No	No
NCD074518671	DOW CHEMICAL CORP/ALLIED	202 E WOODLAWN RD, BLDG 2	CHARLOTTE	No	No	No	No	No	No	Yes	No
NCD981014517	DYNATECH	TOOMEY AVE	CHARLOTTE	Yes	No	No	No	No	No	No	No
NONCD0001657	EAST GIBBON ROAD	2727 AND 2731 EAST GIBBON ROAD	CHARLOTTE	No	No	Yes	No	No	No	No	No
NONCD0002960	EASTWAY DRIVE & THE PLAZA	EASTWAY DR & THE PLAZA	CHARLOTTE	No	No	Yes	No	No	No	No	No
NCD024740433	EC MANUFACTURING	413 N. POLK STREET	PINEVILLE	Yes	No	No	No	No	No	No	No
NONCD0001119	EDWARDS PROPERTY FOUNDRY SAND	10209 ROZZELLE'S FERRY RD	CHARLOTTE	Yes	No	No	No	No	No	No	No



**APPENDIX B. INACTIVE HAZARDOUS SITES INVENTORY-SITE STATUS**

<i>Site ID #</i>	<i>Site Name</i>	<i>Street Address</i>	<i>City</i>	<i>SPL</i>	<i>Voluntary Action Under Agreement</i>	<i>Evaluation Pending</i>	<i>Pollutant Only Site - Open</i>	<i>Pollutant Only Site-NFA</i>	<i>Pollutant Only Site-NFA Restricted</i>	<i>NFA</i>	<i>NFA-Restricted</i>
NONCD0001676	ELECTO-MEK	1412 WEST CRAIGHEAD ROAD	CHARLOTTE	No	No	Yes	No	No	No	No	No
NONCD0001943	ELECTROLUX/WHITE CONSOLIDATED	MERRIMAN AVE	CHARLOTTE	No	No	Yes	No	No	No	No	No
NONCD0001678	ELMWOOD CIRCLE	ELMWOOD CIRCLE	CHARLOTTE	No	No	Yes	No	No	No	No	No
NONCD0001679	ELOX CORPORATION FACILITY	GRIFFITH STREET	DAVIDSON	No	No	Yes	No	No	No	No	No
NCD091258806	ESB EXIDE CHARLOTTE SERVICE CTR.	3300 PIPER LN	CHARLOTTE	No	No	No	No	No	No	Yes	No
NONCD0001696	EXXON 4-3524 SOLVENTS	11208 INDEPENDENCE BLVD	CHARLOTTE	No	No	Yes	No	No	No	No	No
NONCD0001698	F T WILLIAMS TRUCKING FACILITY	3001/3009 ROZZELLES FERRY ROAD	CHARLOTTE	No	No	Yes	No	No	No	No	No
NONCD0001702	FAIRFAX PROPERTIES(FORMER	8900 RESEARCH DRIVE	CHARLOTTE	No	No	Yes	No	No	No	No	No
NONCD0000029	FLEET AEROSPACE CORP./AERONCA	BROOKFORD STREET	CHARLOTTE	No	Yes	No	No	No	No	No	No
NCD062553490	FLEET TRANSPORT CO., INC.	6712 FREEDOM DRIVE	CHARLOTTE	No	No	Yes	No	No	No	No	No
NCD003154960	FLEMING LABORATORIES	2215 THRIFT ROAD	CHARLOTTE	Yes	No	No	No	No	No	No	No
NCD093340487	FLORIDA STEEL CORPORATION	LAKEVIEW RD	CHARLOTTE	No	No	No	No	No	No	No	Yes
NONCD0000075	FOAMEX/REEVES BROTHERS	18801 OLD STATESVILLE RD	CORNELIUS	No	Yes	No	No	No	No	No	No
NCN000409865	FORSHAW CHEMICALS	650 STATE ST	CHARLOTTE	Yes	No	No	No	No	No	No	No
NCD024473423	FROEHLING AND ROBERTSON, INC.	208 N GRAHAM ST	CHARLOTTE	No	No	No	No	No	No	Yes	No
NCD001871854	FRUEHAUF TRAILER CORPORATION	310 DALTON	CHARLOTTE	Yes	No	No	No	No	No	No	No
NONCD0001741	FULTON WELL	8501 OLD CONCORD ROAD	CHARLOTTE	No	No	Yes	No	No	No	No	No
NONCD0001747	GAMBLE PALLET CO. (FORMER)	3320 GIBBON ROAD (FORMER ADDRE	CHARLOTTE	No	No	Yes	No	No	No	No	No
NONCD0001755	GATEWAY VILLAGE	WEST TRADE STREET & N CEDAR	CHARLOTTE	No	No	Yes	No	No	No	No	No
NONCD0001758	GEE'S FOOD STORE - SOLVENTS	3600 TUCKASEEGEE ROAD	CHARLOTTE	No	No	Yes	No	No	No	No	No
NCD051322980	GENERAL ELECTRIC CO.	2328 THRIFT RD	CHARLOTTE	No	Yes	No	No	No	No	No	No
NCD081430258	GENERAL LATEX & CHEM CORP (OF NC)	2321 N. DAVIDSON ST	CHARLOTTE	No	No	No	No	No	No	Yes	No
NONCD0001229	GENERAL STEEL DRUM CORP	4500 SOUTH BLVD	CHARLOTTE	No	No	Yes	No	No	No	No	No
NCD043679349	GENERAL TIRE & RUBBER CO	1900 CONTINENTAL BLVD	CHARLOTTE	No	No	Yes	No	No	No	No	No
NONCD0001764	GENUINE PARTS COMPANY 1	124 ATANDO AVENUE	CHARLOTTE	No	Yes	No	No	No	No	No	No
NONCD0001769	GERRARD TIRE	11252 LAWYERS ROAD	CHARLOTTE	No	No	Yes	No	No	No	No	No
NCD980848766	GIBBS ELECTROPLATING	5210/5216 HOVIS ROAD	CHARLOTTE	Yes	No	No	No	No	No	No	No
NONCD0001022	GIBBS ELECTROPLATING - OLD	2229 N DAVIDSON	CHARLOTTE	Yes	No	No	No	No	No	No	No
NONCD0001776	GLEN CLARENCE CLINE PROP	11431 US HWY 29	CHARLOTTE	No	No	No	No	No	No	Yes	No
NONCD0001782	GM TRAINING CENTER	5500 N TRYON STREET	CHARLOTTE	No	No	Yes	No	No	No	No	No
NONCD0001792	GRANITEVILLE TWO SITE	2508 LUCENA STREET	CHARLOTTE	No	No	Yes	No	No	No	No	No
NONCD0002948	GREEN CROSS DRY CLEANERS	9101 MONROE RD; STE 100	CHARLOTTE	No	No	Yes	No	No	No	No	No
NONCD0001803	GRINNELL SUPPLY SALES 2	1431 W MOREHEAD ST	CHARLOTTE	No	No	Yes	No	No	No	No	No
NONCD0000073	H. M. WADE FURNITURE	SOUTH GRAHAM STREET	CHARLOTTE	Yes	No	No	No	No	No	No	No
NONCD0001823	HANSARD DRIVE	132 HANSARD DRIVE & 109 LEE DR	CHARLOTTE	No	No	Yes	No	No	No	No	No
NONCD0001219	HARLEE AVENUE CONTAMINATION	3709 HARLEE AVE	CHARLOTTE	No	No	Yes	No	No	No	No	No
NONCD0000093	HARPER CORP. OF AMERICA	311 CROMPTON STREET	CHARLOTTE	No	No	No	No	No	No	Yes	No
NONCD0000087	HARPER CRAWFORD BAG CO.	401 PARKWOOD AVE	CHARLOTTE	No	No	No	No	No	No	Yes	No
NONCD0001835	HEATH WELL	2231 BELLMEADE ROAD	CHARLOTTE	No	No	Yes	No	No	No	No	No
NONCD0001023	HEAVY EQUIPMENT SCHOOL	HEAVY EQUIPMENT ROAD	CHARLOTTE	Yes	No	No	No	No	No	No	No
NONCD0001836	HEFNER WELL	509 W. SUGAR CREEK	CHARLOTTE	No	No	Yes	No	No	No	No	No
NONCD0001839	HENDERSON WELL	9744 IDLEWILD ROAD	CHARLOTTE	No	No	Yes	No	No	No	No	No
NCD990715062	HENKEL CORPORATION	600 E SUGAR CREEK RD	CHARLOTTE	No	No	No	No	No	No	Yes	No
NONCD0001479	HERTRON INTERNATIONAL	306 CLANTON RD	CHARLOTTE	No	No	Yes	No	No	No	No	No
NONCD0001864	HOMESTEAD	OLD MT HOLLY RD/WEST AVE	CHARLOTTE	No	No	Yes	No	No	No	No	No
NCD986171957	HOSKINS MILL	201 S. HOSKINS MILL ROAD	CHARLOTTE	No	No	No	No	No	No	Yes	No
NONCD0001878	HUGHS SUPPLY #0939	1927 SOUTH TRYON STREET	CHARLOTTE	No	No	Yes	No	No	No	No	No
NONCD0001881	HUNTER AVENUE	HUNTER AVENUE	CHARLOTTE	No	No	Yes	No	No	No	No	No
NONCD0001019	HUTTIG SASH AND DOOR COMPANY	1018 JAY STREET	CHARLOTTE	No	No	No	No	No	No	Yes	No
NONCD0001018	HWY 49 BATTERY DUMP	NC HIGHWAY 49	CHARLOTTE	Yes	No	No	No	No	No	No	No
NCD000623165	IBM CORPORATION	1001 W.T. HARRIS BLVD	CHARLOTTE	No	No	No	No	No	No	Yes	No
NCD053010724	ICI - AMERICAS, INC.	2130 N TRYON	CHARLOTTE	Yes	No	No	No	No	No	No	No

**APPENDIX B. INACTIVE HAZARDOUS SITES INVENTORY-SITE STATUS**

<i>Site ID #</i>	<i>Site Name</i>	<i>Street Address</i>	<i>City</i>	<i>SPL</i>	<i>Voluntary Action Under Agreement</i>	<i>Evaluation Pending</i>	<i>Pollutant Only Site - Open</i>	<i>Pollutant Only Site-NFA</i>	<i>Pollutant Only Site-NFA Restricted</i>	<i>NFA</i>	<i>NFA-Restricted</i>
NONCD0002757	IDLEWILD RD CARBON	13101 IDLEWILD RD	MINT HILL	No	No	Yes	No	No	No	No	No
NONCD0002006	INDEPENDENCE PROPERTY	3030 E INDEPENDENCE BLVD	CHARLOTTE	No	No	Yes	No	No	No	No	No
NONCD0001893	INDUSTRIAL & TEXTILE SUPPLY	1300 S. MINT STREET	CHARLOTTE	No	No	Yes	No	No	No	No	No
NONCD0001894	INDUSTRIAL DRIVE	1121 INDUSTRIAL DRIVE	MATTHEWS	No	No	Yes	No	No	No	No	No
NONCD0001895	INDUSTRIAL DYNAMICS CORP. (IDC)	536 JETTON ST	DAVIDSON	No	No	Yes	No	No	No	No	No
NCD990868168	INMONT CORP/BASF CORPORATION	1701 W WESTINGHOUSE BLVD	CHARLOTTE	Yes	No	No	No	No	No	No	No
NONCD0001909	INTERSTATE N. BUS. PRK	2200 & 2233 INTERSTATE N. DRIV	CHARLOTTE	No	No	Yes	No	No	No	No	No
NCD081332900	INX (FORMER) FACILITY	3200 & 3210 CULLMAN AVE	CHARLOTTE	Yes	No	No	No	No	No	No	No
NCD980518211	IRT/IBM CORPORATION	4101 S I-85	CHARLOTTE	Yes	No	No	No	No	No	No	No
NONCD0001917	JAMGOTCH WELL	4640 RANDOLPH ROAD	CHARLOTTE	No	No	Yes	No	No	No	No	No
NONCD0002794	JET LINE PRODUCTS, INC	720 MATTHEWS MINT HILL RD	MATTHEWS	No	No	No	No	No	No	Yes	No
NONCD0001932	JOHN PLUMIDES	4642 SHARON VIEW ROAD	CHARLOTTE	No	No	Yes	No	No	No	No	No
NONCD0000085	JONES & PRESNELL STUDIO	433 LAWTON ROAD	CHARLOTTE	Yes	No	No	No	No	No	No	No
NCD002462414	JONES CHEMICALS INC. OF NORTH	610 MCNINCH STREET	CHARLOTTE	No	No	No	No	No	No	Yes	No
NONCD0001938	JONES ELECTRIC REPAIR CO	4251 GOLF ACRES DR	CHARLOTTE	No	No	Yes	No	No	No	No	No
NONCD0001946	KAISER FLUID TECHNOLOGIES	530 EAST SUGAR CREEK ROAD	CHARLOTTE	No	No	Yes	No	No	No	No	No
NCD980729545	KELLY ROAD/BAILEY PROPERTY	2905 KELLY RD	CHARLOTTE	No	No	No	No	No	No	Yes	No
NONCD0001954	KFC - UNIVERSITY PARK SHOPPING	2121 BEATTIES FORD ROAD	CHARLOTTE	No	No	Yes	No	No	No	No	No
NCD981927908	KIDD LANE BATTERY DISPOSAL	3607 KIDD LANE	CHARLOTTE	Yes	No	No	No	No	No	No	No
NONCD0001956	KILDARE DRIVE SITE	KILDARE DRIVE	CHARLOTTE	No	No	Yes	No	No	No	No	No
NCD097361018	KIN PROPERTIES ABANDONED DRUMS	920 EASTWAY DRIVE	CHARLOTTE	No	Yes	No	No	No	No	No	No
NONCD0001962	KITTY DRIVE	4126 KITTY DRIVE	CHARLOTTE	No	No	Yes	No	No	No	No	No
NONCD0001665	KMART AUTO SERVICE FACILITY	2609 FREEDOM DR	CHARLOTTE	No	No	Yes	No	No	No	No	No
NCD093344133	KOPPERS COMPANY, INC/KOCH ASPHALT	8030 OLD MOUNT HOLLY RD	PAW CREEK	No	No	No	No	No	No	Yes	No
NONCD0001973	KYSOR-MICH. FLEET DIVISION	5019 HOVIS ROAD	CHARLOTTE	No	No	Yes	No	No	No	No	No
NC0001329507	LAKE WYLIE PARTNERS, LLC	MALLARANNY & OUTWELL ROAD	CHARLOTTE	No	No	No	No	No	No	Yes	No
NONCD0001982	LAWYERS ROAD WELLS	12315 LAWYERS ROAD	CHARLOTTE	No	No	Yes	No	No	No	No	No
NONCD0001983	LB FOSTER (FORMER)	1625 & 1701 STARITA ROAD	CHARLOTTE	No	No	Yes	No	No	No	No	No
NONCD0002009	LINDE GASES, FORMER	2810 WEST TRADE STREET	CHARLOTTE	No	No	Yes	No	No	No	No	No
NONCD0002011	LITTON-AIRTRON	1201 CONTINENTAL BLVD.	CHARLOTTE	No	No	Yes	No	No	No	No	No
NONCD0002012	LIVINGSTONE COATINGS	240 RHYNE ROAD	CHARLOTTE	No	No	Yes	No	No	No	No	No
NONCD0002584	LYNX LIGHT RAIL LINE/CHARLOTTE	210 E TRADE ST	CHARLOTTE	No	No	Yes	No	No	No	No	No
NONCD0002022	LYONS RESIDENCE	3800 GLENWOOD DRIVE	CHARLOTTE	No	No	Yes	No	No	No	No	No
NONCD0002024	MAGLA PRODUCTS 1	404 NORTH CHURCH STREET	HUNTERSVILLE	No	No	Yes	No	No	No	No	No
NCD062552989	MALLARD CREEK RD/UNION OIL CO OF	14700 MALLARD CREEK RD	CHARLOTTE	No	Yes	No	No	No	No	No	No
NONCD0001144	MAMMOTH OAKS WATER SUPPLY	MAMMOTH OAKS DR	CHARLOTTE	No	No	Yes	No	No	No	No	No
NONCD0002300	MARGARET WALLACE ROAD SITE	3534 MARGARET WALLACE RD	MATTHEWS	No	No	Yes	No	No	No	No	No
NONCD0000095	MARKEM CORPORATION	11401 WILMAR BOULEVARD	CHARLOTTE	No	No	No	No	No	No	Yes	No
NONCD0001498	MARSHALL AVE PCE	3616 MARSHALL AVENUE	CHARLOTTE	No	No	Yes	No	No	No	No	No
NONCD0001151	MATTHEWS BLDG SUPPLY/ESTUL	215 AMES ST	MATTHEWS	Yes	No	No	No	No	No	No	No
NONCD0002046	MATTHEWS COUNTRY CLUB	465 SAM NEWELL ROAD	MATTHEWS	No	No	Yes	No	No	No	No	No
NONCD0002055	MCKELVEY NITRATES	6148 ST JOHNS LANE	CHARLOTTE	No	No	Yes	No	No	No	No	No
NONCD0002056	MCLEAN ROAD	2532 MCLEAN ROAD	CHARLOTTE	No	No	Yes	No	No	No	No	No
NCD986189983	MECKLENBURG CO. OIL SPILL BASIN	626 MILLER STREET	CHARLOTTE	No	No	No	No	No	No	Yes	No
NONCD0002820	MELATEX INC (FORMER MELODY	3818 NORTHMORE ST	CHARLOTTE	No	No	Yes	No	No	No	No	No
NONCD0002062	MERIDIAN CORPORATE CENTER	8501 IBM DRIVE	CHARLOTTE	No	No	No	No	No	No	Yes	No
NCD086861770	METAL IMPROVEMENT COMPANY	10000 OLD PINEVILLE RD	PINEVILLE	No	No	No	No	No	No	Yes	No
NONCD0001106	MICROTRON ABRASIVES, INC	10242 RODNEY ST	PINEVILLE	Yes	No	No	No	No	No	No	No
NONCD0001175	MIDTOWN SQUARE VALET DRY	401 S INDEPENDENCE BLVD	CHARLOTTE	Yes	No	No	No	No	No	No	No
NONCD0001041	MITCHELL & BECKER	1928 SOUTH BOULEVARD	CHARLOTTE	No	No	No	No	No	No	Yes	No
NCD024481848	MORELAND MCKESSON COMPANY	7901 BROOKSHIRE BOULEVARD	CHARLOTTE	No	No	No	No	No	No	Yes	No
NONCD0002807	MORNINGSIDE VILLAGE APTS	1418/1420 IRIS DR	CHARLOTTE	No	No	Yes	No	No	No	No	No

**APPENDIX B. INACTIVE HAZARDOUS SITES INVENTORY-SITE STATUS**

<i>Site ID #</i>	<i>Site Name</i>	<i>Street Address</i>	<i>City</i>	<i>SPL</i>	<i>Voluntary Action Under Agreement</i>	<i>Evaluation Pending</i>	<i>Pollutant Only Site - Open</i>	<i>Pollutant Only Site-NFA</i>	<i>Pollutant Only Site-NFA Restricted</i>	<i>NFA</i>	<i>NFA-Restricted</i>
NONCD0002101	MOUNT HOPE FACILITY	2000 DONALD ROSS ROAD	CHARLOTTE	No	Yes	No	No	No	No	No	No
NONCD0002111	MYERS WELL	14217 SPRINGWATER DRIVE	MATTHEWS	No	No	Yes	No	No	No	No	No
NONCD0002112	N. TRYON MALL	4500 N. TRYON ROAD	CHARLOTTE	No	No	Yes	No	No	No	No	No
NONCD0002490	NATIONAL FLEET SUPPLY	6613 STATESVILLE RD	CHARLOTTE	No	No	Yes	No	No	No	No	No
NONCD0002119	NATIONAL TRANSPORT #2	601 JOHNSON ROAD	CHARLOTTE	No	No	Yes	No	No	No	No	No
NONCD0002121	NATIONS BANK - SOLVENT	201 NORTH TRYON STREET	CHARLOTTE	No	No	Yes	No	No	No	No	No
NONCD0002158	NCDOT ASPHALT SITE #13/REA	6001 OLD DOWD ROAD	CHARLOTTE	No	No	Yes	No	No	No	No	No
NONCD0002159	NCDOT ASPHALT SITE #14	OLD NATIONS FORD RD	PINEVILLE	No	No	Yes	No	No	No	No	No
NONCD0002160	NCDOT ASPHALT SITE #17/BLYTHE	OFF OF ERVIN LANE - 9510 RODNE	PINEVILLE	No	No	Yes	No	No	No	No	No
NONCD0002161	NCDOT ASPHALT SITE #2 (CROWDER	CROWDER CONST, HWY 16, 6433 BR	CHARLOTTE	No	No	Yes	No	No	No	No	No
NONCD0002170	NCDOT ASPHALT SITE #5 (REA	1220 NORTH WENDOVER ROAD	CHARLOTTE	No	No	Yes	No	No	No	No	No
NONCD0002171	NCDOT ASPHALT SITE #56/BLYTHE IND.	2911 NORTH GRAHAM STREET	CHARLOTTE	No	No	Yes	No	No	No	No	No
NONCD0002172	NCDOT ASPHALT SITE #57 - REA	2701 YOUNGBLOOD COURT	CHARLOTTE	No	No	Yes	No	No	No	No	No
NONCD0002174	NCDOT ASPHALT SITE #67	11333 REAMES ROAD	CHARLOTTE	No	No	Yes	No	No	No	No	No
NONCD0002177	NCDOT BRIDGE 108	GRAHAM STREET BRIDGE OVER RR T	CHARLOTTE	No	No	Yes	No	No	No	No	No
NONCD0002179	NCDOT DIV 10 FACILITY (FORMER)	1119 E SUGAR CREEK RD	CHARLOTTE	No	No	Yes	No	No	No	No	No
NONCD0002324	NCDOT PROPERTY-PARCEL 7B	510 W 4TH ST	CHARLOTTE	No	No	Yes	No	No	No	No	No
NONCD0002204	NIVENS PROPERTY	3022 GRIFFITH STREET	CHARLOTTE	No	No	Yes	No	No	No	No	No
NONCD0002211	NORFOLK SOUTHERN RAILWAY-	2100 NORTH TRYON ST.	CHARLOTTE	No	No	Yes	No	No	No	No	No
NONCD0002232	OLD COLONIAL MARBLE	9943 PACKARD ST	PINEVILLE	No	No	Yes	No	No	No	No	No
NCD986172518	OLD MOUNT HOLLY ROAD PCE SITE	OLD MT HOLLY RD & FREEDOM DR	CHARLOTTE	Yes	No	No	No	No	No	No	No
NONCD0001333	OMNISOURCE SE/ATLANTIC SCRAP &	410 ATANDO AVE	CHARLOTTE	No	No	Yes	No	No	No	No	No
NONCD0002243	ORR ROAD (RESIDENTIAL)	ORR ROAD	CHARLOTTE	No	No	Yes	No	No	No	No	No
NONCD0000098	OZONIC INTERNATIONAL	2033 SOUTH BOULEVARD	CHARLOTTE	No	No	No	No	No	No	Yes	No
NONCD0001604	P-3800 CHARLOTTE RAIL MULTIMODAL	511 W TRADE ST	CHARLOTTE	No	No	Yes	No	No	No	No	No
NCD0000828905	PACKAGE PRODUCTS COMPANY	1930 CAMDEN RD	CHARLOTTE	No	No	No	No	No	No	Yes	No
NONCD0002256	PALOMINO CLUB	9607 ALBEMARLE ROAD	CHARLOTTE	No	No	Yes	No	No	No	No	No
NONCD0002260	PANTRY #824 SOLVENTS	8925 NATIONS FORD ROAD	CHARLOTTE	No	No	Yes	No	No	No	No	No
NONCD0002270	PARKER NALL WELL	8702-B STATESVILLE RD	CHARLOTTE	No	No	Yes	No	No	No	No	No
NCD053010732	PARKS-CRAMER COMPANY	2000 S BLVD	CHARLOTTE	Yes	No	No	No	No	No	No	No
NONCD0002976	PARKWOOD STATION	1721 N CALDWELL ST	CHARLOTTE	No	No	Yes	No	No	No	No	No
NONCD0002506	PAWLEY DRIVE CONTAMINATION	312 PAWLEY DRIVE	CHARLOTTE	No	No	Yes	No	No	No	No	No
NCD055162069	PELTON & CRANE PLANT (FORMER)	200 CLANTON ROAD	CHARLOTTE	No	Yes	No	No	No	No	No	No
NONCD0002287	PEOPLES CLEANERS	1930 BEATTIES FORD ROAD	CHARLOTTE	No	No	Yes	No	No	No	No	No
NONCD0002810	PEP BOYS #150	9415 E INDEPENDENCE BLVD	MATTHEWS	No	No	No	No	No	No	Yes	No
NONCD0002293	PERFECTING SERVICE DIVISION	332 ATANDO AVENUE	CHARLOTTE	No	No	Yes	No	No	No	No	No
NONCD0002294	PERIGON	107 INDUSTRIAL DRIVE	MATTHEWS	No	No	Yes	No	No	No	No	No
NONCD0002296	PETROLEUM TANK SERVICE #2	7335 ORR ROAD	CHARLOTTE	No	No	Yes	No	No	No	No	No
NONCD0003005	PHILEMON AVE SITE	E CRAIGHEAD RD & PHILEMON AVE	CHARLOTTE	No	No	Yes	No	No	No	No	No
NCD980558779	PHOENIX RESOURCES, INC.	1373 E MOREHEAD STREET	CHARLOTTE	No	No	No	No	No	No	Yes	No
NCD059144188	PHOTO CORPORATION OF AMERICA	801 CRESTDATEL AVE	MATTHEWS	No	No	No	No	No	No	Yes	No
NCD066309113	PIEDMONT HEAT TREATING CORP	3311 GRIFFITH STREET	CHARLOTTE	No	No	No	No	No	No	Yes	No
NONCD0002310	PINE ISLAND DRIVE	10135 LITTLE FIELD RD	CHARLOTTE	No	No	Yes	No	No	No	No	No
NONCD0000069	PLANK ROAD/UNION CARBIDE	OLD PLANK RD	CHARLOTTE	No	No	No	No	No	No	Yes	No
NONCD0002327	POWELL LUMBER COMPANY	CROMPTON STREET	CHARLOTTE	No	No	Yes	No	No	No	No	No
NONCD0002331	PRIME EQUIPMENT COMPANY	1901 SOUTH TRYON STREET	CHARLOTTE	No	No	Yes	No	No	No	No	No
NONCD0002912	PRIMROSE AVE PCE CONTAMINATION	2310 OLD STEELE CREEK RD	CHARLOTTE	No	No	Yes	No	No	No	No	No
NONCD0001000	PRINTING TECHNOLOGY	1009 CARPET STREET	CHARLOTTE	No	No	No	No	No	No	Yes	No
NONCD0002348	QUALEX	2519 DISTRIBUTION STREET	CHARLOTTE	No	No	Yes	No	No	No	No	No
NONCD0002991	QUARLES PETROLEUM-WEST	1509 W CRAIGHEAD RD	CHARLOTTE	No	No	Yes	No	No	No	No	No
NCD079045027	QUEENS PROPERTY	RESEARCH DRIVE	CHARLOTTE	No	No	No	No	No	No	Yes	No
NONCD0002356	R.H. BOULIGNY #2	2320 NORTH DAVIDSON STREET	CHARLOTTE	No	No	Yes	No	No	No	No	No

**APPENDIX B. INACTIVE HAZARDOUS SITES INVENTORY-SITE STATUS**

<i>Site ID #</i>	<i>Site Name</i>	<i>Street Address</i>	<i>City</i>	<i>SPL</i>	<i>Voluntary Action Under Agreement</i>	<i>Evaluation Pending</i>	<i>Pollutant Only Site - Open</i>	<i>Pollutant Only Site-NFA</i>	<i>Pollutant Only Site-NFA Restricted</i>	<i>NFA</i>	<i>NFA-Restricted</i>
NCD003149663	RADIATOR SPECIALTY COMPANY	1900 WILKINSON BLVD	CHARLOTTE	Yes	No	No	No	No	No	No	No
NONCD0002369	RAMSEY PRODUCTS	3701 PERFORMANCE ROAD	CHARLOTTE	No	No	Yes	No	No	No	No	No
NONCD0002373	RANGER TRANSPORT WELL	6624 LAKEVIEW RD	CHARLOTTE	No	No	Yes	No	No	No	No	No
NONCD0001354	REAGENTS, INC	4710 & 4746 SWEDEN RD	CHARLOTTE	No	Yes	No	No	No	No	No	No
NONCD0001201	REEVES BROTHERS-BAILEY RD DUMP	BAILEY RD	CORNELIUS	No	Yes	No	No	No	No	No	No
NCD000773663	REICHHOLD CHEMICAL, INC.	DORMAN ROAD	PINEVILLE	No	No	No	No	No	No	Yes	No
NONCD0002099	REVERDY LANE SOLVENTS	REVERDY LANE	MATTHEWS	No	No	No	No	No	No	Yes	No
NONCD0002390	REXAM FACILITY, FORMER	700 CRESTDALE ROAD	MATTHEWS	No	No	Yes	No	No	No	No	No
NONCD0002392	REYNOLDS & SON CONSTRUCTION	11401 LAWYERS ROAD	MINT HILL	No	No	Yes	No	No	No	No	No
NONCD0002397	RHYNE ROAD	RHYNE ROAD	CHARLOTTE	No	No	Yes	No	No	No	No	No
NCN000410302	RIDGE LANE RD DIELDRIN	RIDGE LANE RD	CHARLOTTE	No	No	Yes	No	No	No	No	No
NONCD0002593	RJS/STS, LLC PROPERTY-PARCEL 32	1320 S GRAHAM ST	CHARLOTTE	No	No	Yes	No	No	No	No	No
NONCD0002419	ROHM & HAAS	215 LAWTON ROAD	CHARLOTTE	No	No	Yes	No	No	No	No	No
NONCD0002423	ROUNTREE PLANTATION GARDEN	517 ROUNTREE ROAD	CHARLOTTE	No	No	Yes	No	No	No	No	No
NCD980838379	ROWE CORP PROPERTY/BOULIGNY	433 W MOREHEAD ST	CHARLOTTE	Yes	No	No	No	No	No	No	No
NONCD0002433	RYERSON FACILITY, FORMER	5435 HOVIS ROAD	CHARLOTTE	No	No	Yes	No	No	No	No	No
NONCD0002295	SAINT FRANCES DRIVE CONTAMINATION	5916 SAINT FRANCES DRIVE	CHARLOTTE	No	No	Yes	No	No	No	No	No
NCD000609859	SCA CHEMICAL SERVICES, INC.	WAS NEVER BUILT	CHARLOTTE	No	No	No	No	No	No	Yes	No
NCN000410441	SCERCY WELL/ROBINWOOD DR	5101 ROBINWOOD DRIVE	CHARLOTTE	No	No	Yes	No	No	No	No	No
NCD093338119	SCM CORP. GLIDDEN COATINGS &	3926 GLENWOOD DRIVE	CHARLOTTE	Yes	No	No	No	No	No	No	No
NONCD0002456	SEARS 8075 SOLVENTS	11407 GRANITE ST	CHARLOTTE	No	Yes	No	No	No	No	No	No
NONCD0002472	SIDES RESIDENCE	336 FIELDING ROAD	CHARLOTTE	No	No	Yes	No	No	No	No	No
NONCD0001002	SIGNART		CHARLOTTE	No	No	No	No	No	No	Yes	No
NCD083678631	SINCLAIR AND VALENTINE CO.	515 S TURNER AVE	CHARLOTTE	No	No	No	No	No	No	No	Yes
NCD024488025	SMITH METAL & IRON COMPANY	712 W 3RD ST	CHARLOTTE	No	No	No	No	No	No	Yes	No
NONCD0002488	SONOCO CARTON FACILITY, FORMER	8800 SOUTH BOULEVARD	CHARLOTTE	No	No	No	No	No	No	Yes	No
NONCD0001994	SOUTH BOULEVARD SOLVENT	3000 BLOCK SOUTH BOULEVARD	CHARLOTTE	No	No	Yes	No	No	No	No	No
NCD024488355	SOUTHEASTERN EXTERMINATING CO.	4037 E INDEPENDENCE BLVD	CHARLOTTE	No	No	No	No	No	No	Yes	No
NCD980728620	SOUTHEASTERN POLLUTION CONTROL		PINEVILLE	No	No	No	No	No	No	Yes	No
NONCD0002497	SOUTHERN CAST	801 PECAN AVENUE	CHARLOTTE	No	No	Yes	No	No	No	No	No
NCD990715658	SOUTHERN MANUFACTURING, INC.	1000 SEABOARD ST	CHARLOTTE	Yes	No	No	No	No	No	No	No
NONCD0002500	SOUTHERN METALS - SOLVENTS	2200 DONALD ROSS ROAD	CHARLOTTE	No	No	Yes	No	No	No	No	No
NONCD0001003	SOUTHLAND	4450 SOUTH BOULEVARD	CHARLOTTE	No	No	No	No	No	No	Yes	No
NONCD0001076	SOUTHSIDE INVESTMENTS LLC	2222 SOUTH BLVD	CHARLOTTE	Yes	No	No	No	No	No	No	No
NONCD0002520	SPEIZMAN PROPERTY	4801 SILABERT AVENUE	CHARLOTTE	No	No	Yes	No	No	No	No	No
NONCD0001384	STANDARD UNIFORM	600 PHILLIP DAVIS DR	CHARLOTTE	No	No	Yes	No	No	No	No	No
NCN000410566	STATESVILLE RD & COCHRANE	STATESVILLE ROAD AND COCHRANE	CHARLOTTE	No	No	Yes	No	No	No	No	No
NONCD0002540	STEELE CREEK AND SAM NEELY RDS	STEELE CREEK & SAM NEELY RDS	CHARLOTTE	No	No	Yes	No	No	No	No	No
NONCD0001549	STORK PRINT AMERICANA	3201 ROTARY DR	CHARLOTTE	No	No	Yes	No	No	No	No	No
NCD083669952	STORY BURIAL AREAS/UNION CHEMICAL	6101 ORR ROAD	CHARLOTTE	No	Yes	No	No	No	No	No	No
NONCD0001101	STRONGHAVEN WAREHOUSE	433 EAST JOHNS ST	MATTHEWS	No	Yes	No	No	No	No	No	No
NCD980503155	SUMMIT AVENUE SITE	420 SOUTH SUMMIT AVE	CHARLOTTE	No	No	No	No	No	No	Yes	No
NONCD0002560	SUNOCO #4-1475 - SOLVENTS	1138 N TRYON STREET	CHARLOTTE	No	No	Yes	No	No	No	No	No
NONCD0002325	SUNSET DRIVE SOLVENTS	SUNSET DR	MINT HILL	No	No	Yes	No	No	No	No	No
NONCD0002563	SUPERIOR INK COMPANY	4820 ROZZELLS FERRY ROAD	CHARLOTTE	No	No	Yes	No	No	No	No	No
NONCD0002568	SWARTZ & SONS (SMITH METAL &	W. 3RD AND CEDAR	CHARLOTTE	No	No	Yes	No	No	No	No	No
NCD981921083	SWIFT ADHESIVES	9724 INDUSTRIAL DRIVE	PINEVILLE	Yes	No	No	No	No	No	No	No
NCD980557763	SWIFT ADHESIVES &	2917 YOUNGBLOOD STREET	CHARLOTTE	No	No	No	No	No	No	Yes	No
NONCD0002574	TAKATORI INTECH FACILITY (FORMER)	4102 MONROE ROAD	CHARLOTTE	No	No	No	No	No	No	Yes	No
NONCD0002583	TAYLOR SALT & CHEMICAL 2	3915 GLENWOOD DRIVE	CHARLOTTE	No	No	Yes	No	No	No	No	No
NONCD0002585	TEMCO (FORMER VENTRA)	2711 WILKINSON BLVD	CHARLOTTE	No	No	Yes	No	No	No	No	No
NONCD0001927	TENNECO ALBEMARLE & LAWYERS RD	7008 ALBEMARLE RD	CHARLOTTE	No	No	Yes	No	No	No	No	No

**APPENDIX B. INACTIVE HAZARDOUS SITES INVENTORY-SITE STATUS**

<i>Site ID #</i>	<i>Site Name</i>	<i>Street Address</i>	<i>City</i>	<i>SPL</i>	<i>Voluntary Action Under Agreement</i>	<i>Evaluation Pending</i>	<i>Pollutant Only Site - Open</i>	<i>Pollutant Only Site-NFA</i>	<i>Pollutant Only Site-NFA Restricted</i>	<i>NFA</i>	<i>NFA-Restricted</i>
NONCD0001504	TERMINEX OF CHARLOTTE	2001 S TRYON ST	CHARLOTTE	No	No	Yes	No	No	No	No	No
NONCD0000011	TERRELL MACHINE SHOP	3000-3030 SOUTH BLVD	CHARLOTTE	Yes	No	No	No	No	No	No	No
NCD046148318	TEXACO INC/PAW CREEK	410 SADLER RD	CHARLOTTE	Yes	No	No	No	No	No	No	No
NCD000770016	TEXAS CITY REFINING COMPANY	7325 OLD MT HOLLY RD	PAW CREEK	No	No	Yes	No	No	No	No	No
NONCD0000074	TEXTILE CHEMICAL FACILITY	GRAHAM STREET	CHARLOTTE	Yes	No	No	No	No	No	No	No
NONCD0002589	THIRD AND CHURCH STREET	THIRD AND CHURCH STREET	CHARLOTTE	No	No	Yes	No	No	No	No	No
NONCD0002591	THOMAS CONCRETE	3701 N GRAHAM STREET	CHARLOTTE	No	No	Yes	No	No	No	No	No
NCD095470332	THONIT A SIMMONS COMPANY	11900 STEELE CREEK ROAD	CHARLOTTE	Yes	No	No	No	No	No	No	No
NONCD0002600	TILLET CHEMICAL, INC.	316 COLLEGE STREET	PINEVILLE	No	No	Yes	No	No	No	No	No
NCD981478480	TODDVILLE OPERATIONS/DUKE POWER	610 TODDVILLE ROAD	CHARLOTTE	No	No	No	No	No	No	Yes	No
NCD986231967	TOM SADLER ROAD WELLS	TOM SADLER RD	CHARLOTTE	Yes	No	No	No	No	No	No	No
NONCD0002609	TOMMYS AUTOMOTIVE - SOLVENTS	6000 THE PLAZA	CHARLOTTE	No	No	Yes	No	No	No	No	No
NONCD0002611	TOWN CENTER PROJECT	20101 N MAIN ST	CORNELIUS	No	No	Yes	No	No	No	No	No
NONCD0002618	TRADEMARK ASSOC UNITED PROP	500 BLOCK S COLLEGE STREET	CHARLOTTE	No	No	Yes	No	No	No	No	No
NONCD0002620	TRANE SERVICE FIRST	4500 MORRIS FIELD DRIVE	CHARLOTTE	No	No	Yes	No	No	No	No	No
NONCD0000088	TRANS TECHNOLOGY	5535 WILKINSON BLVD	CHARLOTTE	Yes	No	No	No	No	No	No	No
NC0001290667	TRYON STREET U-HAUL	1224 NORTH TRYON STREET	CHARLOTTE	No	No	No	No	No	No	Yes	No
NCD980844336	UNION CARBIDE BATTERY	5400 HOVIS ROAD	CHARLOTTE	Yes	No	No	No	No	No	No	No
NCD000623207	UNION CARBIDE-LINDE DIVISION	6017 BELHAVEN BLVD	CHARLOTTE	No	No	No	No	No	No	Yes	No
NCD000609982	UNION OIL CO. SE TERM/PAW CREEK	7300 OLD MT HOLLY RD	PAW CREEK	No	No	Yes	No	No	No	No	No
NONCD0002895	UNITED SCRAP, INC.	3600 PRIMROSE AVE	CHARLOTTE	No	No	Yes	No	No	No	No	No
NONCD0002654	UNIVERSAL STAINLESS	10801 NATIONS FORD ROAD	PINEVILLE	No	No	Yes	No	No	No	No	No
NONCD0002656	UNOCAL - GOODRICH	12040 GOODRICH DRIVE	CHARLOTTE	No	No	Yes	No	No	No	No	No
NONCD0002657	US AIRWAYS MAINTENANCE FACILITY	5020 HANGAR ROAD	CHARLOTTE	No	No	Yes	No	No	No	No	No
NC6210022905	USA RESERVE XVIII AIRBORNE CORPS	1300 WESTOVER DR	CHARLOTTE	No	No	No	No	No	No	Yes	No
NC3210021330	USA RESERVE XVIII AIRBORNE CORPS	1412 WESTOVER DR	CHARLOTTE	No	No	No	No	No	No	Yes	No
NONCD0000003	VAN WATERS & ROGERS	ATANDO INDUSTRIAL PARK	CHARLOTTE	Yes	No	No	No	No	No	No	No
NONCD0002674	VIRGINIA CAROLINA FREIGHT LINES #2	710 CALVERT STREET	CHARLOTTE	No	No	Yes	No	No	No	No	No
NONCD0002675	VIRKLER CO. PLANT	1022 PRESSLEY ROAD	CHARLOTTE	No	No	Yes	No	No	No	No	No
NONCD0002686	WAHLRAB RESIDENCE	3040 SHAMROCK DRIVE	CHARLOTTE	No	No	Yes	No	No	No	No	No
NONCD0002690	WALDON ROAD	WALDON ROAD & KIKER ROAD	CHARLOTTE	No	No	Yes	No	No	No	No	No
NONCD0002697	WARREN ROAD	WARREN ROAD - NEAR CHAR-DOUG A	CHARLOTTE	No	No	Yes	No	No	No	No	No
NONCD0001037	WEST BLVD	224 & 228 WEST BLVD	CHARLOTTE	No	No	Yes	No	No	No	No	No
NONCD0002705	WEST LIDDELL ST	235 WEST LIDDELL STREET	CHARLOTTE	No	No	Yes	No	No	No	No	No
NONCD0001091	WEST MOREHEAD ST PESTICIDE	147 W MOREHEAD ST	CHARLOTTE	No	No	No	No	No	No	Yes	No
NONCD0002708	WESTINGHOUSE & CORDAGE	WESTINGHOUSE BV & CORDAGE ST V	CHARLOTTE	No	No	Yes	No	No	No	No	No
NONCD0000026	WESTINGHOUSE DISTRIBUTION	2001 W MOREHEAD ST	CHARLOTTE	No	No	No	No	No	No	Yes	No
NONCD0002709	WESTOVER SHOPPING CENTER	1506 - 1550 WEST BOULEVARD	CHARLOTTE	No	No	Yes	No	No	No	No	No
NONCD0002724	WILGROVE EXPRESS - SOLVENTS	10102 ALBEMARLE ROAD	CHARLOTTE	No	No	Yes	No	No	No	No	No
NONCD0002725	WILGROVE MOBILE HOME PARK	ALBEMARLE RD	CHARLOTTE	No	No	Yes	No	No	No	No	No
NCD003151651	WILLARD SMELTING CO.	101 NEWBERN ST	CHARLOTTE	Yes	No	No	No	No	No	No	No
NCD024477556	WINSTON CONTAINER COMPANY	4732 MORRIS FIELD RD	CHARLOTTE	Yes	No	No	No	No	No	No	No
NONCD0002753	WOODLAWN CENTER PROPERTY	1600 WOODLAWN ROAD	CHARLOTTE	No	No	Yes	No	No	No	No	No
NONCD0002756	WOODWARD NITRATES	19714 STOUGH FARM ROAD	CORNELIUS	No	No	Yes	No	No	No	No	No
NONCD0002760	WORTH CHEMICAL	818 TUCKASEEGEE ROAD	CHARLOTTE	No	No	Yes	No	No	No	No	No
NONCD0002890	YARDS AT NODA	400 E 33RD ST	CHARLOTTE	No	No	Yes	No	No	No	No	No
NONCD0002771	YELLOW FREIGHT SYSTEM 3	11001 REAMES ROAD	CHARLOTTE	No	No	Yes	No	No	No	No	No
NONCD0001051	YUASA-EXIDE DISTRIBUTION CTR	3713 N. DAVIDSON ST.	CHARLOTTE	No	No	No	No	No	No	Yes	No

**Number of Sites:** 350

**MITCHELL**

**APPENDIX B. INACTIVE HAZARDOUS SITES INVENTORY-SITE STATUS**

<i>Site ID #</i>	<i>Site Name</i>	<i>Street Address</i>	<i>City</i>	<i>SPL</i>	<i>Voluntary Action Under Agreement</i>	<i>Evaluation Pending</i>	<i>Pollutant Only Site - Open</i>	<i>Pollutant Only Site-NFA</i>	<i>Pollutant Only Site-NFA Restricted</i>	<i>NFA</i>	<i>NFA-Restricted</i>
NONCD0000028	CAROLINA P&L CO. SPRUCE PINE	MOUNTAIN LAUREL DR	SPRUCE PINE	Yes	No	No	No	No	No	No	No
NCD986188795	CARTERS RIDGE ROAD SITE	CARTER'S RIDGE ROAD	SPRUCE PINE	No	No	No	No	No	No	Yes	No
NCD986171171	ETHAN ALLEN-SPRUCE PINE	200 ETHAN ALLEN DRIVE	SPRUCE PINE	No	No	No	No	No	No	Yes	No
NCD024817827	HENREDON FURNITURE	ALTAPASS ROAD	SPRUCE PINE	Yes	No	No	No	No	No	No	No
NCD981929375	HUMPBACK MOUNTAIN ROAD DRUM	4 MI EAST OF SPRUCE PINE	SPRUCE PINE	No	No	No	No	No	No	Yes	No
NCD991277724	MITCHELL SYSTEMS, INC.	ALTAPASS RD	SPRUCE PINE	Yes	No	No	No	No	No	No	No
NONCD0002950	UNIMIN CRYSTAL PLANT	136 CRYSTAL DR	SPRUCE PINE	No	No	Yes	No	No	No	No	No
<b>Number of Sites:</b> 7											
<b>MONTGOMERY</b>											
NONCD0002862	ALCOA SHOOTING RANGE	TUCKERTOWN RD		No	No	No	No	No	No	Yes	No
NONCD0001081	ALCOA-NARROWS POWERHOUSE	PINE STREET		No	No	No	No	No	No	Yes	No
NONCD0001476	CHAPPEL FARM SITE	228 SULFER SPRINGS RD	CANDOR	No	No	Yes	No	No	No	No	No
NONCD0002417	HURLEY'S DUMP	SHADY OAK DR & N MAIIN ST	BISCO	No	No	Yes	No	No	No	No	No
NONCD0002106	MULLINEX GROCERY LINDA SPARKMAN	3079 HIGHWAY 109	TROY	No	No	Yes	No	No	No	No	No
NCD054284518	STANDARD PACKAGING CORPORATION	HWY 73 W	MT GILEAD	Yes	No	No	No	No	No	No	No
<b>Number of Sites:</b> 6											
<b>MOORE</b>											
NONCD0002857	ABERDEEN FLORIST & GARDEN	500 S SANDHILLS BLVD	ABERDEEN	Yes	No	No	No	No	No	No	No
NCD048181218	CAROLINA GALVANIZING CORP.	HWY 221 E	ABERDEEN	Yes	No	No	No	No	No	No	No
NONCD0001528	COLONIAL ABRASIVES	312 SOUTH PINE STREET	ABERDEEN	No	No	Yes	No	No	No	No	No
NONCD0001582	DAIRY MART #5433	205 MORGANTON ROAD	SOUTHERN PINES	No	No	Yes	No	No	No	No	No
NONCD0001716	FIRST BANK PROPERTY-OLD DUMP	OFF HWY 211	PINEHURST	No	No	Yes	No	No	No	No	No
NCD060291051	HOW ENTERPRISES	TAYLOR STREET	ABERDEEN	No	No	No	No	No	No	Yes	No
NCD144192606	PARKER-ZENITH	TAYLOR STREET	ABERDEEN	Yes	No	No	No	No	No	No	No
NCD060306727	RICHARDS, WC COMPANY, INC.	101 EAST MAPLE STREET	ABERDEEN	Yes	No	No	No	No	No	No	No
NONCD0000064	ROY F. BURT ENTERPRISES	HWY 15/501	CARTHAGE	No	No	No	No	No	No	Yes	No
NCD003234549	SCM PROCTOR SILEX/WEAREVER	575 YADKIN RD	SOUTHERN PINES	No	Yes	No	No	No	No	No	No
NONCD0002461	SEVEN LAKES WELL # 3	NC 211	SEVEN LAKES	No	No	Yes	No	No	No	No	No
NCD049845266	STANLEY CASE GOODS (FORMER)	HWY 211	WEST END	Yes	No	No	No	No	No	No	No
NCN000407188	US 1-15/501 ABERDEEN	517 S SANDHILLS BLVD	ABERDEEN	Yes	No	No	No	No	No	No	No
NCD981929391	VASS TRUCK WRECK	US 1	VASS	No	No	No	No	No	No	Yes	No
<b>Number of Sites:</b> 14											
<b>NASH</b>											
NCD990733180	ABBOTT LABS	HWY 301 N	ROCKY MOUNT	No	No	Yes	No	No	No	No	No
NCD040042426	AEROQUIP	8171 PLANER MILL RD	MIDDLESEX	Yes	No	No	No	No	No	No	No
NONCD0001247	ALLIED SIGNAL/FMR BENDIX	HWY301/SR1540,WESLEYLAN BLVD N	ROCKY MOUNT	No	No	Yes	No	No	No	No	No
NONCD0001258	AMERLINK SPILL	PO BOX 669	BATTLEBORO	No	No	Yes	No	No	No	No	No
NONCD0001047	BAILEY SUBSTATION	NC 581 SOUTH	BAILEY	No	No	No	No	No	No	Yes	No
NONCD0001345	BOBBY MURRAY TOYOTA	387 WESLEYAN BLVD	ROCKY MOUNT	No	No	Yes	No	No	No	No	No
NONCD0001073	BONE FARM PESTICIDE AREA	HWY 58/SR 1717	NASHVILLE	No	No	No	No	No	No	Yes	No
NONCD0001445	CAROLINA FREIGHT-ROCKY MOUNT	1431 WESLEYAN BLVD	ROCKY MOUNT	No	No	Yes	No	No	No	No	No
NONCD0001511	CLAY STRICKLAND/LITTLE RIVER	1216 MACEDONIA ROAD (ST. HWY 1	SPRING HOPE	No	No	Yes	No	No	No	No	No
NONCD0001156	CLEAN-CLEAN DRY CLEANERS/VIP	627 TARRYTOWN CTR	ROCKY MOUNT	Yes	No	No	No	No	No	No	No
NONCD0001571	CS HENRY TRANSFER #2,3	2440 N. CHURCH ST.	ROCKY MOUNT	No	No	Yes	No	No	No	No	No
NCD067178707	FAWN PLASTICS CO., INC.	10235 US 264A	MIDDLESEX	Yes	No	No	No	No	No	No	No
NCD990867855	FAWN PLASTICS CO., INC.	401 JEFFREYS ROAD	ROCKY MOUNT	Yes	No	No	No	No	No	No	No
NONCD0001730	FONTAINE FIFTH WHEEL (FORMER)	3883 SOUTH CHURCH STREET	ROCKY MOUNT	No	No	No	No	No	No	No	Yes

**APPENDIX B. INACTIVE HAZARDOUS SITES INVENTORY-SITE STATUS**

<i>Site ID #</i>	<i>Site Name</i>	<i>Street Address</i>	<i>City</i>	<i>SPL</i>	<i>Voluntary Action Under Agreement</i>	<i>Evaluation Pending</i>	<i>Pollutant Only Site - Open</i>	<i>Pollutant Only Site-NFA</i>	<i>Pollutant Only Site-NFA Restricted</i>	<i>NFA</i>	<i>NFA-Restricted</i>
NONCD0001762	GENTEX PRINTING	1021 THORPE ROAD	ROCKY MOUNT	No	No	Yes	No	No	No	No	No
NONCD0001784	GOLD ROCK TEXACO	RT 1 BOX 161	BATTLEBORO	No	No	Yes	No	No	No	No	No
NONCD0001800	GRIFFIN FERTILIZER SPILL	GREEN HILLS ROAD	ROCKY MOUNT	No	No	No	No	No	No	Yes	No
NONCD0001831	HAYNES RUBBER & SUPPLY COMPANY	942 NORTH CHURCH STREET	ROCKY MOUNT	No	Yes	No	No	No	No	No	No
NONCD0001837	HEILIG MYERS DIST. WHSE. (FORMER)	109 RIVERSIDE DRIVE	ROCKY MOUNT	No	No	Yes	No	No	No	No	No
NONCD0001896	INDUSTRIAL ELECTRIC/HALE	HWY 97 W.	ROCKY MOUNT	No	No	Yes	No	No	No	No	No
NC0000195743	JIMMY GREEN METALS	BARN HILL CHURCH ROAD	NASHVILLE	No	No	No	No	No	No	Yes	No
NCD055359079	MASONITE CORP. FIBERBOARD DIV.	HWY 64 & SR 1306	SPRING HOPE	No	Yes	No	No	No	No	No	No
NCD042891663	MITCHELL ENGR CO/CECO BLDG. DIV.	BYPASS 301	ROCKY MOUNT	No	Yes	No	No	No	No	No	No
NCD986197325	ROCKY MOUNT COAL GAS PLANT NO. 1	WYE STREET	ROCKY MOUNT	No	Yes	No	No	No	No	No	No
NCD986197317	ROCKY MOUNT COAL GAS PLANT NO. 2	100 EAST VIRGINIA STREET	ROCKY MOUNT	No	Yes	No	No	No	No	No	No
NCD981933096	ROCKY MOUNT, OLD AIRPORT	US 301 BUSINESS	ROCKY MOUNT	No	No	No	No	No	No	No	Yes
NONCD0002582	TAU VALLEY APARTMENTS	237 WINSTEAD AVENUE	ROCKY MOUNT	No	No	Yes	No	No	No	No	No
NCD072028251	TORPEDO WIRE & STRIP, INC.	INSTRUMENT DR	ROCKY MOUNT	No	No	No	No	No	No	Yes	No
NONCD0002712	WESTRIDGE VILLAGE SHP CTR/CLEAN	120 S WINSTEAD AVE	ROCKY MOUNT	No	No	Yes	No	No	No	No	No

**Number of Sites:** 29

**NEW HANOVER**

NONCD0002781	ADAMS PAINTING SERVICE	722 WELLINGTON AVE	WILMINGTON	Yes	No	No	No	No	No	No	No
NCD981929557	ALANDALE DR 4008 CHEMICALS	4008 ALANDALE DRIVE	WILMINGTON	No	No	No	No	No	No	Yes	No
NONCD0002888	ALDERMAN PROPERTY (FRMR) POINT	1400 POINT HARBOR RD	WILMINGTON	No	No	No	No	No	No	Yes	No
NONCD0001922	ALKALI SCREEN PRINTING	6420 AMSTERDAM WAY	WILMINGTON	Yes	No	No	No	No	No	No	No
NONCD0002564	ALLEN'S FARM SUPPLY	511 N 3RD ST	WILMINGTON	Yes	No	No	No	No	No	No	No
NONCD0001250	ALMONT SHIPPING	929 N FRONT STREET	WILMINGTON	Yes	No	No	No	No	No	No	No
NONCD0001253	AMERICAN CRANE CORPORATION	202 RALEIGH ST.	WILMINGTON	No	No	Yes	No	No	No	No	No
NONCD0002779	APAC-CASTLE HAYNE ASPHALT PLANT	4909 N COLLEGE RD	CASTLE HAYNE	Yes	No	No	No	No	No	No	No
NONCD0001306	B&K AUTO SERVICES	5932 CAROLINA BEACH ROAD	WILMINGTON	No	No	No	No	No	No	Yes	No
NONCD0001330	BECKER BUILDERS SUPPLY COMPANY	4614 MARKET STREET	WILMINGTON	Yes	No	No	No	No	No	No	No
NONCD0001391	BROWNS RADIATOR SERVICE	2136 WRIGHTSVILLE AVE	WILMINGTON	Yes	No	No	No	No	No	No	No
NCD986171965	CARO-KNIT	SMITH CREEK PKWY & 23RD	WILMINGTON	No	Yes	No	No	No	No	No	No
NONCD0002961	CARTER COIN LAUNDRY & CLEANERS	1018 N 3RD ST	WILMINGTON	No	No	Yes	No	No	No	No	No
NONCD0000015	CENTRAL TRANSPORT COMPANY	215 SAMPSON ST	WILMINGTON	Yes	No	No	No	No	No	No	No
NONCD0001200	COASTLINE INN PROPERTY	503 NUTT ST	WILMINGTON	Yes	No	No	No	No	No	No	No
NONCD0002851	COCA-COLA BOTTLING FACILITY	1002 PRINCESS ST	WILMINGTON	No	No	No	No	No	No	Yes	No
NCD980557813	CONTAINER PRODUCTS CORP.	1223 N. 23RD STREET	WILMINGTON	No	No	No	No	No	No	Yes	No
NCD003938586	CORNING GLASS WORKS	310 NORTH COLLEGE ROAD	WILMINGTON	Yes	No	No	No	No	No	No	No
NONCD0001550	COTTMAN TRANSMISSION	145-147 S. COLLEGE ROAD	WILMINGTON	Yes	No	No	No	No	No	No	No
NONCD0001557	CP&L TRANSFORMER SITE	HWY 421 N., NEXT TO SUTTON PLA	WILMINGTON	No	No	Yes	No	No	No	No	No
NONCD0001564	CRIBBS HOBBY	6225 CAROLINA BEACH RD.	WILMINGTON	Yes	No	No	No	No	No	No	No
NONCD0001185	CSX-NUTT ST	515 NUTT ST	WILMINGTON	Yes	No	No	No	No	No	No	No
NCD981476708	CTI OF NC, INC	1002 S FRONT ST	WILMINGTON	Yes	No	No	No	No	No	No	No
NONCD0001579	CYPRESS GROVE SUBDIVISION	LEIUTENANT CONGLETON ROAD	WILMINGTON	No	No	Yes	No	No	No	No	No
NCD006991210	DEPOORTERE CORPORATION	240 CASTLE HAYNE RD	WILMINGTON	No	No	No	No	No	No	Yes	No
NONCD0001138	DEUTSCH RELAYS	2021 GARDNER DR	WILMINGTON	Yes	No	No	No	No	No	No	No
NCD042890525	DIAMOND SHAMROCK CORP/MARIETTA	SR 1002	CASTLE HAYNE	No	No	Yes	No	No	No	No	No
NCD057454670	DIAMOND SHAMROCK	SR 1002	CASTLE HAYNE	No	Yes	No	No	No	No	No	No
NONCD0001628	DORTHY B. JOHNSON SCHOOL YARD	1100 MCRAY STREET	WILMINGTON	No	No	Yes	No	No	No	No	No
NCD980557821	DOW CHEMICAL PLANT CAPE FEAR	MOTSU BUFFER ZONE	CAPE FEAR	No	No	No	No	No	No	Yes	No
NONCD0001697	EXXON CORPORATION	3340 RIVER ROAD	WILMINGTON	Yes	No	No	No	No	No	No	No
NONCD0001723	FLINT HILLS RESOURCES-CMT SITE	3330 RIVER ROAD	WILMINGTON	Yes	No	No	No	No	No	No	No
NCD050409150	GENERAL ELECTRIC CO/WILMINGTON	3901 CASTLE HAYNE RD	WILMINGTON	Yes	No	No	No	No	No	No	No

**APPENDIX B. INACTIVE HAZARDOUS SITES INVENTORY-SITE STATUS**

<i>Site ID #</i>	<i>Site Name</i>	<i>Street Address</i>	<i>City</i>	<i>SPL</i>	<i>Voluntary Action Under Agreement</i>	<i>Evaluation Pending</i>	<i>Pollutant Only Site - Open</i>	<i>Pollutant Only Site-NFA</i>	<i>Pollutant Only Site-NFA Restricted</i>	<i>NFA</i>	<i>NFA-Restricted</i>
NCD990734055	HERCOFINA/CAPE INDUSTRIES	4600 HWY 421 N	WILMINGTON	Yes	No	No	No	No	No	No	No
NONCD0001856	HILTON HOTEL	301 NORTH WATER STREET	WILMINGTON	No	No	Yes	No	No	No	No	No
NCD980557839	IDEAL BASIC INDS/PLANT MARL QUARRY	5635 HOLLY SHELTER ROAD	CASTLE HAYNE	No	No	No	No	No	No	Yes	No
NONCD0002962	JEFF FOUNTAIN TIRE SALES & SERVICE	4400 OLEANDER DR	WILMINGTON	No	No	Yes	No	No	No	No	No
NONCD0001490	KINDER MORGAN/CHEMSERV	2005 N 6TH STREET	WILMINGTON	Yes	No	No	No	No	No	No	No
NONCD0002884	KING'S SCOOTERS	501 N 3RD ST	WILMINGTON	No	No	Yes	No	No	No	No	No
NONCD0002797	KOCH NORTH PARAXYLENE	3225 RIVER RD	WILMINGTON	Yes	No	No	No	No	No	No	No
NONCD0002052	MCCARTHY COMPLAINT	1411 AIRLIE ROAD	WILMINGTON	No	No	No	No	No	No	Yes	No
NONCD0002074	MILLER & TALENT RADIATOR SERVICE	1815 CASTLE STREET	WILMINGTON	No	No	Yes	No	No	No	No	No
NCD000772046	MOBIL OIL CORP/KOCH REFINING	3334 RIVER RD	WILMINGTON	Yes	No	No	No	No	No	No	No
NONCD0002951	MUDDY WATERS PROPERTY	105 & 125 BATTLESHIP RD	WILMINGTON	No	No	Yes	No	No	No	No	No
NONCD0001875	NCDOT MAINTENANCE STATION	124 DIVISION DR	WILMINGTON	No	No	Yes	No	No	No	No	No
NONCD0002194	NCSPA BLDG C-1	2202 BURNETT BLVD	WILMINGTON	No	No	Yes	No	No	No	No	No
NCD981021157	NEW HANOVER COUNTY AIRPORT	GARDNER DRIVE	WILMINGTON	No	No	No	No	No	No	Yes	No
NCD986186518	OLD ATC REFINERY	801 SURRY STREET	WILMINGTON	Yes	No	No	No	No	No	No	No
NONCD0002277	PAZIUK WAREHOUSE	710 SUNNYVALE DRIVE	WILMINGTON	Yes	No	No	No	No	No	No	No
NONCD0002280	PCS NITROGEN, FMRLY ARCADIAN	2830 HWY 421 NORTH	WILMINGTON	Yes	No	No	No	No	No	No	No
NONCD0002281	PEARSON PROPERTY-AST OVERFILL	2402 JEFFERSON STREET	WILMINGTON	No	No	Yes	No	No	No	No	No
NONCD0002322	PORTERS NECK ROAD UNKNOWN	719 PORTERS NECK ROAD	SCOTTS HILL	No	No	Yes	No	No	No	No	No
NCD075562074	POTTER'S SEPTIC TANK SERVICE	MASONBORO LOOP RD	WILMINGTON	No	No	No	No	No	No	Yes	No
NONCD0002835	PRIME EQUIPMENT CO	1020 N FRONT ST	WILMINGTON	Yes	No	No	No	No	No	No	No
NONCD0002404	RITTER MILLWORKS SHOP	2913 CASTLE HAYNE RD	CASTLE HAYNE	No	Yes	No	No	No	No	No	No
NONCD0002426	ROYSTER TRANSPORT CO., INC.	206 SHIPYARD BLVD.	WILMINGTON	No	No	Yes	No	No	No	No	No
NC0000102228	SHACKLEFORD BANKS DRUMS		WILMINGTON	No	No	No	No	No	No	Yes	No
NCD980801484	SHEPARD CHEMICAL WORKS	320 EASTWOOD RD (HWY 74)	WILMINGTON	No	No	No	No	No	No	Yes	No
NONCD0002489	SOUTH ATLANTIC SERVICES, INC	3527 HWY 421 N	WILMINGTON	No	No	Yes	No	No	No	No	No
NONCD0002842	SOUTH COLLEGE RD PCP SPILL	145-147 S COLLEGE RD	WILMINGTON	No	No	Yes	No	No	No	No	No
NONCD0002498	SOUTHERN GRAPHICS SYSTEMS	2406 N. 23RD STREET	WILMINGTON	Yes	No	No	No	No	No	No	No
NCN000407584	SOUTHERN METALS RECYCLING, INC	13 WRIGHT ST	WILMINGTON	Yes	No	Yes	No	No	No	No	No
NCD058517467	SOUTHERN WOOD PIEDMONT	GREENFIELD ST	WILMINGTON	No	Yes	No	No	No	No	No	No
NONCD0002544	STEVE BRAILSFORD COMPLAINT	216 PINE GROVE DRIVE	WILMINGTON	No	No	Yes	No	No	No	No	No
NONCD0002561	SUNOCO BULK TERMINAL	RIVER ROAD	WILMINGTON	Yes	No	No	No	No	No	No	No
NONCD0002575	TAKEDA - BASF	101 VITAMIN DRIVE	WILMINGTON	No	Yes	No	No	No	No	No	No
NONCD0001432	THE CAPE GOLF COURSE	535 THE CAPE BLVD	WILMINGTON	Yes	No	No	No	No	No	No	No
NONCD0002612	TOWN OF CAROLINA BEACH	406 S. DOW ROAD	CAROLINA BEACH	Yes	No	No	No	No	No	No	No
NONCD0002645	UNIFIRST	1821 DAWSON STREET	WILMINGTON	No	Yes	No	No	No	No	No	No
NC0210021929	USA RESERVE XVIII AIRBORNE CORPS	2144 LAKESHORE DR	WILMINGTON	No	No	No	No	No	No	Yes	No
NONCD0001475	USCG LORAN STATION CAROLINA	9001 RIVER RD	WILMINGTON	No	No	No	No	No	No	Yes	No
NONCD0002838	WACCAMAW TRANSPORT (FORMER)	1106 S 2ND ST	WILMINGTON	Yes	No	No	No	No	No	No	No
NONCD0001105	WETSIG YACHTS	4022 MARKET STREET	WILMINGTON	Yes	No	No	No	No	No	No	No
NONCD0002789	WHITE RESIDENCE	406 LINDEN LANE	WILMINGTON	No	No	No	No	No	No	Yes	No
NCD986188910	WILMINGTON COAL GAS PLANT	CASTLE & SURRY STS	WILMINGTON	No	Yes	No	No	No	No	No	No
NONCD0002734	WILMINGTON FERTILIZER COMPANY	1702 NORTH 6TH STREET	WILMINGTON	Yes	No	No	No	No	No	No	No
NCN000407302	WILMINGTON GUN CLUB (FORMER)	MILITARY CUTOFF ROAD	WILMINGTON	No	No	No	No	No	No	No	Yes
NONCD0001179	WILMINGTON IRON WORKS (FORMER)	S WATER, S FRONT, & ORANGE STS	WILMINGTON	No	No	No	No	No	No	Yes	No
NONCD0002908	WILMINGTON MATERIALS PLANT #1	3612 N 421 HWY	WILMINGTON	Yes	No	No	No	No	No	No	No
NONCD0002735	WILMINGTON RESOURCES	2200 US HWY 421 N	WILMINGTON	No	No	Yes	No	No	No	No	No
NONCD0002736	WILMINGTON SHIPYARD (FORMER)	1500 POINT HARBOR RD.	WILMINGTON	Yes	No	No	No	No	No	No	No
NONCD0001042	WILMINGTON SOUTH LINE & SERVICE YD	6854 CAROLINA BEACH ROAD	WILMINGTON	No	No	No	No	No	No	Yes	No
NONCD0002750	WK HOBBS BP SITE	2461 CAROLINA BEACH ROAD	WILMINGTON	No	No	Yes	No	No	No	No	No
NONCD0002763	WORTHINGTON HEATING OIL SPILL			No	No	Yes	No	No	No	No	No
NONCD0002799	WRIGHTSVILLE AVE	2501-2509 WRIGHTSVILLE AVE	WILMINGTON	No	No	Yes	No	No	No	No	No



**APPENDIX B. INACTIVE HAZARDOUS SITES INVENTORY-SITE STATUS**

<i>Site ID #</i>	<i>Site Name</i>	<i>Street Address</i>	<i>City</i>	<i>SPL</i>	<i>Voluntary Action Under Agreement</i>	<i>Evaluation Pending</i>	<i>Pollutant Only Site - Open</i>	<i>Pollutant Only Site-NFA</i>	<i>Pollutant Only Site-NFA Restricted</i>	<i>NFA</i>	<i>NFA-Restricted</i>
<b>Number of Sites:</b> 85											
<b>NORTHAMPTON</b>											
NCD980559975	GA-PACIFIC CORP/RESIN DIV	AMPAC RD	CONWAY	No	No	No	No	No	No	Yes	No
NONCD0002333	PRODUCER SERVICE & SUPPLY	HWY 186	SEABOARD	No	No	Yes	No	No	No	No	No
NONCD0002977	RESINALL CORPORATION	302 WATER ST	SEVERN	Yes	No	No	No	No	No	No	No
NCD986227965	STOLLER CHEMICAL - SEVERN	HIGHWAY 35	SEVERN	No	No	No	No	No	No	Yes	No
<b>Number of Sites:</b> 4											
<b>ONSLow</b>											
NCN000410765	AOPC 10 CAMP LEJEUNE ALTERNATE	TARAWA BLVD & NC24	JACKSONVILLE	No	No	Yes	No	No	No	No	No
NONCD0002420	APAC MAINTENANCE SHOP (FRMR)	240 CENTER ST	JACKSONVILLE	Yes	No	No	No	No	No	No	No
NONCD0001079	BELGRADE POND PESTICIDE DRUMS	OFF BELGRADE-SWANSBORO RD	MAYSVILLE	No	No	No	No	No	No	Yes	No
NCD982119554	BOSTIC DRUM	US HWY 17	HOLLY RIDGE	No	No	No	No	No	No	Yes	No
NONCD0002624	DODSON EXTERMINATORS/US CELLULAR	2861 RICHLANDS HWY	JACKSONVILLE	No	No	Yes	No	No	No	No	No
NONCD0001876	HUBERT PARKER POND	145 HUMPHREY RD.	JACKSONVILLE	No	No	Yes	No	No	No	No	No
NONCD0001995	LENOIR AUTO PARTS	804 NEW BRIDGE ST.	JACKSONVILLE	No	No	Yes	No	No	No	No	No
NONCD0002156	NCDOT ASPHALT MATERIAL TEST LAB	6190 NEW BERN HWY	MAYSVILLE	Yes	No	No	No	No	No	No	No
NONCD0002550	NCDOT MARINE BLVD & US 17	MARINE BLVD & US 17	JACKSONVILLE	Yes	No	No	No	No	No	No	No
NONCD0002503	PADGETT PROPERTIES, LLC	2043 LEJEUNE BLVD	JACKSONVILLE	No	No	Yes	No	No	No	No	No
NCD980728687	RENROH	HIGHWAY 50 AND LLOYD ST	HOLLY RIDGE	No	No	No	No	No	No	Yes	No
NCD084167444	STANADYNE, INC/DIESEL SYSTEMS	405 WHITE ST	JACKSONVILLE	Yes	No	No	No	No	No	No	No
NONCD0002910	STANCIL PROPERTY	540 RICHLANDS HWY	JACKSONVILLE	No	No	Yes	No	No	No	No	No
NONCD0000004	STURGEON CITY SITE (NON-PRLF	4 COURT STREET	JACKSONVILLE	Yes	No	No	No	No	No	No	No
NONCD0002567	SWANSBORO DRY CLEANING SITE	CORNER OF CORBET STREET AND LI	SWANSBORO	No	No	Yes	No	No	No	No	No
NONCD0002608	TOMMY POLLARD PROPERTY, PARCEL	INTERSECTION OF HWY. 24 & 53	JACKSONVILLE	No	No	Yes	No	No	No	No	No
<b>Number of Sites:</b> 16											
<b>ORANGE</b>											
NONCD0002203	ALLEN LANE CONTAMINATED WELLS	3000 US 70 BYPASS	HILLSBOROUGH	No	No	Yes	No	No	No	No	No
NONCD0001356	BLUE CROSS BLUE SHIELD (DURHAM	HIGHWAY 15-501	CHAPEL HILL	No	No	No	No	No	No	Yes	No
NONCD0001186	CARR MILL MALL	200 N GREENSBORO ST	CARRBORO	Yes	No	No	No	No	No	No	No
NONCD0001486	CHAPEL HILL POLICE DEPT	828 MARTIN LUTHER KING JR BLVD	CHAPEL HILL	No	No	Yes	No	No	No	No	No
NONCD0001570	CROWN HONDA AND VOLVO	1730 NORTH FORDHAM BOULEVARD	CHAPEL HILL	No	No	No	No	No	No	Yes	No
NCN000410563	EUBANKS RD CONTAMINATED WELL	1621 EUBANKS RD	CHAPEL HILL	No	No	Yes	No	No	No	No	No
NCD057037194	GENERAL ELECTRIC CO/MEBANE OPER	SR 1374		No	No	No	No	No	No	Yes	No
NONCD0001961	KIRSCHNER, GEORGE PROPERTY	6806 MILLHOUSE ROAD	CHAPEL HILL	No	No	Yes	No	No	No	No	No
NCD991277757	NC MEMORIAL HOSPITAL	MANNING DRIVE	CHAPEL HILL	No	No	No	No	No	No	Yes	No
NONCD0002918	OAKWOOD ST EXT WELL	818 OAKWOOD ST EXT		No	No	Yes	No	No	No	No	No
NCD986205839	ORANGE COUNTY SCHOOL BUS	231 HOLMAN DR	HILLSBOROUGH	No	No	Yes	No	No	No	No	No
NONCD0002247	OWASA - NELLO TEER QUARRY	HIGHWAY 54	CARBORRO	No	No	No	No	No	No	Yes	No
NONCD0002254	PAK-LITE	6508 EAST WASHINGTON ST.	MEBANE	No	No	Yes	No	No	No	No	No
NCD084172188	ROGERS-TRIEM INC/AMETEK INC LAMB	501 S GREENSBORO ST	CARRBORO	No	No	No	No	No	No	Yes	No
NONCD0002577	TALBERTS FOOD MART #3 (OLD)	RT 1	CHAPEL HILL	No	No	Yes	No	No	No	No	No
NONCD0002610	TOMMYS COLONIAL 66 (SEE	137 NORTH CHURTON STREET	HILLSBOROUGH	No	No	Yes	No	No	No	No	No
NCR000010272	UNC-COGENERATION FACILITY	575 W CAMERON AVE	CHAPEL HILL	No	Yes	No	No	No	No	No	No
NONCD0002408	UNC-PHILLIPS HALL	120 E CAMERON AVE	CHAPEL HILL	No	No	Yes	No	No	No	No	No
NCD980557623	UNIVERSITY OF NC/ARPT WASTE DISP	AIRPORT RD	CHAPEL HILL	No	Yes	No	No	No	No	No	No
NCD003203213	UNIVERSITY OF NORTH CAROLINA	B-5 VENABLE HALL	CHAPEL HILL	No	No	No	No	No	No	Yes	No
NONCD0002552	USA DUTCH, INC.	3604 SOUTHERN DR	EFLAND	No	No	Yes	No	No	No	No	No

**APPENDIX B. INACTIVE HAZARDOUS SITES INVENTORY-SITE STATUS**

<i>Site ID #</i>	<i>Site Name</i>	<i>Street Address</i>	<i>City</i>	<i>SPL</i>	<i>Voluntary Action Under Agreement</i>	<i>Evaluation Pending</i>	<i>Pollutant Only Site - Open</i>	<i>Pollutant Only Site-NFA</i>	<i>Pollutant Only Site-NFA Restricted</i>	<i>NFA</i>	<i>NFA-Restricted</i>
NONCD0002538 NCD003185816	WEST HAMPTON SUBDIVISION LOT #9 WHITE FURNITURE CO.	205 WESTHAMPTON WAY HIGHWAY 70A EAST	CHAPEL HILL HILLSBOROUGH	No No	No No	No No	No No	No No	No No	Yes Yes	No No
<b>Number of Sites:</b>		23									
<b>PAMLICO</b>											
NONCD0001614 NONCD0002482	DIXIE CHEMICALS PIRICZKY/PRICE SERVICE STATION	NC 55 AND VIRGINIA AVENUE 8287 HWY 306 S	ALLIANCE ARAPAHOE	No No	No No	Yes Yes	No No	No No	No No	No No	No No
<b>Number of Sites:</b>		2									
<b>PASQUOTANK</b>											
NONCD0001166 NONCD0001493 NCD981929318 NCD986197267 NONCD0002958 NCD982157067 NCD986166163 NONCD0000047 NONCD0002129 NONCD0002155 NCD986175610 NONCD0002565 NONCD0002745 NONCD0002905	CENTRAL GRAIN-MORGANS CORNER CHESAPEAK WOOD PRODUCTS ELIZABETH CITY ABANDONED DRUMS ELIZABETH CITY COAL GAS ELIZABETH CITY SHIPYARD FORTRESS WOOD PRODUCTS JENNINGS (DON) PROPERTY MEADS AIRFIELD PESTICIDES NCDOT - ATL 16-6 NCDOT ASPHALT LAB SITE NO.71 POPLAR DRIVE DRUM DUMP SWAIN PROPERTY WINSLOW MEMORIAL HOME Y-9 DITCH ELIZABETH STREET	1312 HASSELL RD WOOD TREATING PLANT 5 BRIDGES RD SR 1223 WARD AND FOURTH STREETS 722 RIVERSIDE AVE 889 FOREMAN BUNDY RD 215 SMALL DRIVE SR 1100 OFF NCSR 1387, NEAR ELIZ. CITY NORTHSIDE ROAD(HWY-158) POPLAR DRIVE 2733 PEARTREE ROAD 1700 WEST EHRINGHUAS STREET 400 E ELIZABETH ST & 501 PEARL	ELIZABETH CITY ELIZABETH CITY ELIZABETH CITY ELIZABETH CITY ELIZABETH CITY ELIZABETH CITY ELIZABETH CITY WEEKSVILLE ELIZABETH CITY ELIZABETH CITY ELIZABETH CITY ELIZABETH CITY ELIZABETH CITY ELIZABETH CITY	Yes No No No No No No Yes No No No No No No	No No No Yes No No No No No No No No No No	No Yes No Yes No No No Yes No No No No No No	No No No No No No No No No No No No No No No	No No No No No No No No No No No No No No No	No No Yes No No No Yes No No No No No Yes No Yes	No No No No No No No No No No No No No No No	
<b>Number of Sites:</b>		14									
<b>PENDER</b>											
NONCD0001996 NCD062677273 NONCD0001775 NONCD0001058 NCD986195154 NONCD0001143 NONCD0002413 NONCD0002451 NONCD0002913 NCN000407564 NONCD0002681	AMERICAN SKIN FOOD GROUP CHEMICAL LEAMAN TANK LINES, INC. DURWOOD GROCERY ELECTRONICS COMPONENT PENDER PLATING COMPANY PRESTIGE LABELS ROCKY POINT TRADING POST TCE SCHOONMAKERS-DECORATIVE TIN WALLACE AIRPORT WATHA FIRING RANGE WOOD TREATERS, INC	140 INDUSTRIAL DR 120 COWPEN LANDING 23585 US HWY 421 200 ELECTRONICS PARKWAY 110 W HAYES ST. 151 INDUSTRIAL DR 8160 US HWY 117S, ROCKY POINT WATHA 250 HENDERSON FIELD RD 3311 SHILOH RD 224 SAW DUST RD	BURGAW NEAR WILMINGTON WILLARD BURGAW BURGAW BURGAW BURGAW WALLACE WATHA ROCKY POINT	No No No Yes Yes Yes Yes No No Yes No	Yes No No No No No No No No No No	No No Yes No No No No Yes No No Yes	No No No No No No No No No No No	No No No No No No No No No No No	No No No No No No No No No No No	No Yes No No No No No No No No No	No No No No No No No No No No No
<b>Number of Sites:</b>		11									
<b>PERQUIMANS</b>											
NONCD0001167 NONCD0001173 NONCD0002931 NONCD0002893	CENTRAL GRAIN-CHAPANOKE LEBANON CHEMICAL RIVER ROAD TOWERS RD DISPOSAL AREA	647 CHAPANOKE RD ALBERMARLE ST RIVER RD 2835 HARVEY POINT RD	HERTFORD HERTFORD HERTFORD HERTFORD	No No No No	No Yes Yes Yes	Yes No No No	No No No No	No No No No	No No No No	No No No No	No No No No
<b>Number of Sites:</b>		4									
<b>PERSON</b>											
NCD003194271	ALUMARK CORP/HUNTER DOUGLAS,	HWY 501 S	ROXBORO	No	No	No	No	No	No	Yes	No

**APPENDIX B. INACTIVE HAZARDOUS SITES INVENTORY-SITE STATUS**

<i>Site ID #</i>	<i>Site Name</i>	<i>Street Address</i>	<i>City</i>	<i>SPL</i>	<i>Voluntary Action Under Agreement</i>	<i>Evaluation Pending</i>	<i>Pollutant Only Site - Open</i>	<i>Pollutant Only Site-NFA</i>	<i>Pollutant Only Site-NFA Restricted</i>	<i>NFA</i>	<i>NFA-Restricted</i>
NCD033978396	A TEC INDUSTRIES	PERKINS DRIVE	ROXBORO	Yes	No	No	No	No	No	No	No
NCN000410375	COUNTRY CLUB LANE	192 COUNTRY CLUB LANE	ROXBORO	No	No	Yes	No	No	No	No	No
NCD004520136	EATON CORPORATION	ROUTE 501 SOUTH	ROXBORO	No	Yes	No	No	No	No	No	No
NONCD0002848	LOXCREEN	RT 501 S	ROXBORO	Yes	No	No	No	No	No	No	No
NONCD0001116	REPUBLIC SERVICES OF NC	312 JACK SHERMAN RD	ROUGEMONT	Yes	No	No	No	No	No	No	No

**Number of Sites:**

6

**PITT**

NCSFN0407143	AMERICAN ELEMENTS	500 WALLACE ST	FARMVILLE	Yes	No	No	No	No	No	No	No
NONCD0003021	AYDEN DIESEL	3890 JOLLY RD	AYDEN	No	No	Yes	No	No	No	No	No
NCD003186178	COASTAL CHEMICAL CORP.	EVANS ST EXT	GREENVILLE	Yes	No	No	No	No	No	No	No
NCD980600951	EAST CAROLINA MEDICAL SCHOOL		GREENVILLE	No	No	No	No	No	No	Yes	No
NCD000827832	ELECTRICAL UTILITIES/CO BB&T	309 ANDERSON AVE	FARMVILLE	Yes	No	No	No	No	No	No	No
NONCD0001681	EMPIRE BRUSH FACILITY	105 STATON ROAD	GREENVILLE	No	Yes	No	No	No	No	No	No
NCD980557854	FMC/NIAGARA PESTICIDES	3595 OLD NC 11	AYDEN	Yes	No	No	No	No	No	No	No
NCD981468622	FORK SWAMP/GRADY WHITE BOAT	SR 1725	AYDEN	No	No	No	No	No	No	Yes	No
NONCD0000055	GLISSON ENTERPRISES	HWY 903	GREENVILLE	Yes	No	No	No	No	No	No	No
NONCD0002941	GRANDE AVE PCE	GRANDE AVE & DICKINSON AVE	GREENVILLE	No	No	Yes	No	No	No	No	No
NCD986171296	GRAY FARM SITE	SR 1545	STOKES	No	No	No	No	No	No	Yes	No
NCD986188886	GREENVILLE COAL GAS PLANT	PLANT STREET	GREENVILLE	No	Yes	No	No	No	No	No	No
NCD095119210	MCGRAW EDISON COMPANY	251 INDUSTRIAL BLVD	GREENVILLE	No	No	No	No	No	No	Yes	No
NONCD0002874	MOHAWK-KARASTAN	2007 DICKINSON AVE	GREENVILLE	Yes	No	No	No	No	No	No	No
NONCD0002896	NC DOT BRIDGE #80	BLACK CRK & STATONSBURG RD BRG	FARMVILLE	No	No	Yes	No	No	No	No	No
NONCD0002901	PITT COUNTY SCHOOL BUS GARAGE	901 MALL DRIVE	GREENVILLE	No	No	No	No	No	No	Yes	No
NCD980557672	PITT COUNTY UTILITY LANDFILL	PORT TERMINAL RD	GREENVILLE	Yes	No	No	No	No	No	No	No
NCD072020399	PROCTER & GAMBLE PAPER PRODS CO.	1029 OLD CREEK ROAD	GREENVILLE	No	No	No	No	No	No	Yes	No
NONCD0002836	RABO CLEANERS	701 HOOKER RD	GREENVILLE	Yes	No	No	No	No	No	No	No
NCD075575191	REED NATIONAL CORPORATION	S FIELDS ST	FARMVILLE	No	No	No	No	No	No	Yes	No
NONCD0001157	ROBERT BOSCH TOOL CORP	310 STATON RD	GREENVILLE	No	Yes	No	No	No	No	No	No
NONCD0001113	SOUTHERN STATES (FORMER)	125 LINE AVE	GREENVILLE	Yes	No	No	No	No	No	No	No
NONCD0001785	SOUTHERN STATES COOP	3648 SOUTH FIELDS ST	FARMVILLE	No	No	Yes	No	No	No	No	No
NONCD0000042	SOUTHMET, INC.	NORTH GREENE STREET	GREENVILLE	No	No	No	No	No	No	Yes	No
NCD003185311	STARLING DAVID PROPERTY	HWY 258 N	FARMVILLE	No	No	No	No	No	No	Yes	No
NONCD0002455	STATON ROAD SOLVENT	STATON RD	GREENVILLE	No	No	Yes	No	No	No	No	No
NONCD0000008	UNION CARBIDE (FORMER)	14TH AND COTANCHE STREETS	GREENVILLE	No	No	No	No	No	No	Yes	No
NCD003184249	UNION CARBIDE CORP/EVEREADY	264 BYPASS-EVANS ST EXTN	GREENVILLE	Yes	No	No	No	No	No	No	No
NC8210022044	USA RESERVE XVIII AIRBORNE CORPS	1391 N MEM DR	GREENVILLE	No	No	No	No	No	No	Yes	No
NCD093132207	VOICE OF AMERICA RELAY STATION	COUNTY ROAD 1212	GREENVILLE	Yes	No	No	No	No	No	No	No
NONCD0003017	WINNER CHEVROLET	6246 NC 11 SOUTH	AYDEN	No	No	Yes	No	No	No	No	No
NCD003183571	WINTERVILLE MACHINE WORKS, INC.	2672 MILL ST	WINTERVILLE	Yes	No	No	No	No	No	No	No

**Number of Sites:**

32

**POLK**

NCD991278045	RECON DRUM COMPANY	ROUTE 1	COLUMBUS	No	No	No	No	No	No	Yes	No
NONCD0001212	WOODLAND MILLS CORP	4021 HWY 108 E	MILL SPRING	No	No	Yes	No	No	No	No	No

**Number of Sites:**

2

**RANDOLPH**

NONCD0002529	BASSETT FURNITURE-WEIMAN PLANT	1603 LEONARD ST	RAMSEUR	Yes	No	No	No	No	No	No	No
NONCD0001329	BEAMAN CORP.	6306 N.OLD HWY 421	LIBERTY	No	No	Yes	No	No	No	No	No

**APPENDIX B. INACTIVE HAZARDOUS SITES INVENTORY-SITE STATUS**

<i>Site ID #</i>	<i>Site Name</i>	<i>Street Address</i>	<i>City</i>	<i>SPL</i>	<i>Voluntary Action Under Agreement</i>	<i>Evaluation Pending</i>	<i>Pollutant Only Site - Open</i>	<i>Pollutant Only Site-NFA</i>	<i>Pollutant Only Site-NFA Restricted</i>	<i>NFA</i>	<i>NFA-Restricted</i>
NCD000822064	BURLINGTON INDUSTRIES, INC.	229 W. CENTRAL AVENUE	ASHEBORO	No	No	No	No	No	No	Yes	No
NONCD0002065	CARBON BLACK HOUSE	1900 S FAYETTEVILLE ST	ASHEBORO	No	No	No	No	No	No	Yes	No
NCN000040532	CARL DRIVE TIRE FIRE	2242 CARL DRIVE	ASHEBORO	No	No	Yes	No	No	No	No	No
NONCD0001470	CENTRAL TRANSPORT - SOLVENTS	2829 UWHARRIE ROAD	ARCHDALE	No	No	Yes	No	No	No	No	No
NONCD0001541	CONITRON	WINOLA RD.	TRINITY	No	No	Yes	No	No	No	No	No
NONCD0001555	COX MOBILE HOME PARK	ROCKY KNOLL RD.	ASHEBORO	No	No	No	No	No	No	Yes	No
NONCD0001136	EASTSIDE GROCERY	1339 E SALISBURY ST	ASHEBORO	No	No	No	No	No	No	Yes	No
NC0001351212	GRAVE'S PROPERTY	FORT CREEK MILL ROAD	SEAGROVE	No	No	No	No	No	No	Yes	No
NCD982124646	GREGSON FURNITURE INDUSTRIES	206 E FRAIZER AVENUE	LIBERTY	No	No	No	No	No	No	Yes	No
NONCD0002814	HANCOCK COUNTRY HAMS	3484 NC HWY 22 N	FRANKLINVILLE	No	No	Yes	No	No	No	No	No
NCD000822130	HARRELSON RUBBER COMPANY	HWY 220 SOUTH	ASHEBORO	Yes	No	No	No	No	No	No	No
NCD051739209	HARRELSON RUBBER COMPANY	408 TELEPHONE AVE	ASHEBORO	No	Yes	No	No	No	No	No	No
NCD003225620	HIGH POINT FURNITURE INDUSTRIES	1121 CORPORATION DRIVE		No	No	No	No	No	No	Yes	No
NONCD0001011	JUNG CORPORATION	718 INDUSTRIAL PARK AVE	ASHEBORO	Yes	No	No	No	No	No	No	No
NONCD0001948	KAYSER-ROTH - ASHEBORO	515 W. BALFOUR AVE.	ASHEBORO	No	Yes	No	No	No	No	No	No
NCD003213568	LIBERTY FURNITURE	330 N GREENSBORO ST	LIBERTY	Yes	No	No	No	No	No	No	No
NCN000410733	LIBERTY, TOWN OF - PUBLIC WELL	BUTLER AVE.	LIBERTY	No	No	Yes	No	No	No	No	No
NCN000407301	LOFLIN GOLD MINE		TRINITY	No	No	No	No	No	No	Yes	No
NONCD0002142	NCDOT - SITE #42 APAC ASPHALT PLANT	PINE VIEW ROAD	ASHEBORO	No	No	Yes	No	No	No	No	No
NONCD0002143	NCDOT - SITE #43 RILEY PAVING	HWY 421	LIBERTY	No	No	Yes	No	No	No	No	No
NONCD0002292	PERDUE FARMS - LIBERTY - SOLVENTS	2607 OLD HIGHWAY 421	STALEY	No	No	Yes	No	No	No	No	No
NONCD0002371	RANDOLPH ELECTRIC	HWY 42 @ PATTON STREET	ASHEBORO	No	No	No	No	No	No	Yes	No
NONCD0002372	RANDOLPH SCH. - BUS GARAGE-B	2234-AENTERPRISE ST.	ASHEBORO	No	No	Yes	No	No	No	No	No
NCN000410534	STALEY PCE/BROWN'S GROCERY	6488 WHITES CHAPEL RD	STALEY	No	No	Yes	No	No	No	No	No
NCD003226560	STEVENS JP AND COMPANY, INC.	NAOMI STREET	RANDELMAN	No	No	No	No	No	No	Yes	No
NONCD0002554	STOUT CHAIR FACILITY	204 EAST KIME AVE	LIBERTY	No	No	Yes	No	No	No	No	No
NONCD0002633	TRINITY AMERICAN CORP.	5275 GLENOLA IND. DR	GLENOLA	No	Yes	No	No	No	No	No	No
NCD981864614	ULAH BATTERY/BATTERY PILES	SR 1219/DINAH RD	ASHEBORO	No	No	No	No	No	No	Yes	No
NCD000822957	UNION CARBIDE CORP/EVEREADY	ART BRYAN DR	ASHEBORO	No	Yes	No	No	No	No	No	No
NCD003216462	UNION CARBIDE CORP/EVEREADY	800 ALBEMARLE RD	ASHEBORO	Yes	No	No	No	No	No	No	No
NONCD0002676	VITAFAM, INC.	2222 SURRETT DRIVE	HIGH POINT	No	Yes	No	No	No	No	No	No
NONCD0002766	WRIGHT OF THOMASVILLE - NONUST	SR 1619	THOMASVILLE	No	No	Yes	No	No	No	No	No

**Number of Sites:**

34

**RICHMOND**

NONCD0002867	ATKINSON ST CONTAMINATION	109 ATKINSON ST	HAMLET	No	No	Yes	No	No	No	No	No
NCD071061147	CLARK EQUIPMENT COMPANY	HIGHWAY 74 WEST	ROCKINGHAM	No	No	No	No	No	No	Yes	No
NONCD0001420	CSX HAMLET DIESEL SHOP	NC 177	HAMLET	No	Yes	No	No	No	No	No	No
NCD000616219	GA-PACIFIC CORP	HWY 177 S	HAMLET	Yes	No	No	No	No	No	No	No
NONCD0002832	HWY 177 TCE	1061 HWY 177	HAMLET	No	No	Yes	No	No	No	No	No
NONCD0002164	NCDOT ASPHALT SITE #3/BROWN	INTERSECTION OF SR 1305 AND HW	ROCKINGHAM	No	No	Yes	No	No	No	No	No
NONCD0002400	RICHMOND APPAREL/FRUIT OF THE	HWY 74 WEST	ROCKINGHAM	No	No	Yes	No	No	No	No	No
NCD980602791	SALVAGE OIL OF AMERICA	1227 MCLEOD STREET	ROCKINGHAM	Yes	No	No	No	No	No	No	No
NONCD0001712	SOLENE INDUSTRIAL LUBRICANTS	109 AIRPORT RD	ROCKINGHAM	No	No	Yes	No	No	No	No	No
NCD000828566	TARTAN MARINE PROPERTY	NC HIGHWAY 77 & SR 2032	HAMLET	Yes	No	No	No	No	No	No	No

**Number of Sites:**

10

**ROBESON**

NCD982078271	BARNES PROPERTY	ROUTE 2	FAIRMONT	No	No	No	No	No	No	Yes	No
NCD097728000	CAMPBELL SOUP	HIGHWAY 71 NORTH	MAXTON	No	No	No	No	No	No	Yes	No
NCD986209575	CARDINAL CHEMICAL WAREHOUSE	NC 211 & NC 72	LUMBERTON	Yes	No	No	No	No	No	No	No

**APPENDIX B. INACTIVE HAZARDOUS SITES INVENTORY-SITE STATUS**

<i>Site ID #</i>	<i>Site Name</i>	<i>Street Address</i>	<i>City</i>	<i>SPL</i>	<i>Voluntary Action Under Agreement</i>	<i>Evaluation Pending</i>	<i>Pollutant Only Site - Open</i>	<i>Pollutant Only Site-NFA</i>	<i>Pollutant Only Site-NFA Restricted</i>	<i>NFA</i>	<i>NFA-Restricted</i>
NONCD0001540	CONGENTRIX-LUMBERTON	HESTERTOWN ROAD (SR 2202)	LUMBERTON	No	No	Yes	No	No	No	No	No
NCD067200949	CROFT METALS	HWY 71 S	LUMBER BRIDGE	No	No	No	No	No	No	Yes	No
NONCD0001232	INDUSTRIAL & AGRICULTURAL	2042 BUIE-PHILADELPHUS RD	RED SPRINGS	No	No	Yes	No	No	No	No	No
NONCD0001947	KAYSER-ROTH	3707 W. 5TH ST	LUMBERTON	No	No	Yes	No	No	No	No	No
NONCD0001862	LUMBERTON DYE CO	FIRST AND TOWN COMMON STS	LUMBERTON	No	No	Yes	No	No	No	No	No
NONCD0001135	LUMBERTON MUNICIPAL AIRPORT	163 AIRPORT BLVD	LUMBERTON	No	No	Yes	No	No	No	No	No
NONCD0002049	MAXTON OIL & FERT. CO.		MAXTON	No	No	Yes	No	No	No	No	No
NONCD0002869	NCDOT ASPHALT TESTING SITE #70	HWY 74	LUMBERTON	No	No	Yes	No	No	No	No	No
NONCD0002988	PEMBROKE FARM HOME & GARDEN	302 W 3RD ST	PEMBROKE	Yes	No	No	No	No	No	No	No
NCD057454571	ROYAL DEVELOPMENT CO., INC.	HWY 71 W	RED SPRINGS	No	No	No	No	No	No	Yes	No
NONCD0002444	SANFATEX	HIGHWAY 211	RED SPRINGS	No	No	Yes	No	No	No	No	No
NONCD0001014	SOUTHERN STATES-LUMBERTON	875 OLD WHITEVILLE RD	LUMBERSON	No	No	Yes	No	No	No	No	No
NONCD0002542	STEVENS CLEANERS	IONA AND MAIN STREET	FAIRMONT	Yes	No	No	No	No	No	No	No
NC9210022043	USA RESERVE XVIII AIRBORNE CORPS	1400 CARTHAGE RD	LUMBERTON	No	No	No	No	No	No	Yes	No
NCD045924032	WEST POINT PEPPERELL/ALAMAC	1885 ALAMAC RD	LUMBERTON	Yes	No	No	No	No	No	No	No
<b>Number of Sites:</b>		18									
<b>ROCKINGHAM</b>											
NONCD0001256	AMERICAN TOBACCO CO. - NONUST	301 N.SCALES STREET	REIDSVILLE	No	No	Yes	No	No	No	No	No
NCD061786000	BETA FUELING SYSTEMS	1209 FREEWAY DR	REIDSVILLE	No	No	Yes	No	No	No	No	No
NONCD0001348	BIG APPLE FARM SUPPLY - SOLVENTS	407 SW MARKET STREET	REIDSVILLE	No	No	Yes	No	No	No	No	No
NONCD0001390	BROWN, FRANCES AND LARRY	3089 NC 150	REIDSVILLE	No	No	Yes	No	No	No	No	No
NONCD0001400	BURLINGTON HOUSE REIDSVILLE	2362 HOLIDAY LOOP ROAD	REIDSVILLE	No	Yes	No	No	No	No	No	No
NCD024762668	BUSH BROTHERS PLATING INC/GREER	107 NE MARKET ST	REIDSVILLE	Yes	No	No	No	No	No	No	No
NONCD0002850	BUSICK ROAD TCE	BUSICK RD	REIDSVILLE	No	No	Yes	No	No	No	No	No
NONCD0001715	FIELDCREST BLANKET MILL	WAREHOUSE STREET	EDEN	No	No	Yes	No	No	No	No	No
NCD003218203	FIELDCREST MILLS INC.	326 STADIUM DRIVE	EDEN	No	No	No	No	No	No	Yes	No
NCD003530078	GTE PRODUCTS CORPORATION	1704 BARNES STREET	REIDSVILLE	No	No	No	No	No	No	Yes	No
NCD089914311	MILLER BREWING CO/CONT DIV	1900 BARNES ST	REIDSVILLE	Yes	No	No	No	No	No	No	No
NCD085438810	MILLER BREWING CO/PHILLIP MORRIS	863 E MEADOW RD	EDEN	No	No	No	No	No	No	Yes	No
NONCD0002147	NCDOT - SITE #59 WENTWORTH	HWY 65/87	WENTWORTH	No	No	Yes	No	No	No	No	No
NONCD0001087	REIDSVILLE COAL GAS PLANT	825 WAY STREET	REIDSVILLE	No	Yes	No	No	No	No	No	No
NONCD0002385	REIDSVILLE INDUSTRIAL PARK	US HIGHWAY 29 BYPASS & REIDSVI	REIDSVILLE	No	No	Yes	No	No	No	No	No
NONCD0003000	REIDSVILLE MCDONALD'S	665 S SCALES ST	REIDSVILLE	No	No	Yes	No	No	No	No	No
NONCD0002388	RENTZ OIL CO.-KENAN TRANSPORT	2502 RICHARDSON DR.	REIDSVILLE	No	No	Yes	No	No	No	No	No
NONCD0002553	STONEVILLE FURNITURE COMPANY	525 SOUTH HENRY STREET	STONEVILLE	Yes	No	No	No	No	No	No	No
NONCD0002879	TAYLOR ROAD WELLS	801 TAYLOR RD	STONEVILLE	No	No	Yes	No	No	No	No	No
NONCD0002346	UNIFI, INC	2920 VANCE ST	REIDSVILLE	No	No	Yes	No	No	No	No	No
NCD093783876	VANIER GRAPHICS CORPORATION	655 MEADOW RD	EDEN	Yes	No	No	No	No	No	No	No
NONCD0002894	VFW ROAD CONTAMINATION	VFW ROAD	REIDSVILLE	No	No	Yes	No	No	No	No	No
<b>Number of Sites:</b>		22									
<b>ROWAN</b>											
NONCD0000058	ABEX CORP.	US 29 SOUTH	SALISBURY	No	No	No	No	No	No	Yes	No
NONCD0000036	BALFOUR ROAD BATTERY	BALFOUR ROAD	GRANITE QUARRY	No	No	No	No	No	No	Yes	No
NCD003213881	BENDIX CORPORATION	I-85 INNES ST EXIT	SALISBURY	Yes	No	No	No	No	No	No	No
NONCD0001427	CANNON BLVD SOLVENT SITE	2800 BLOCK CANNON BLVD	KANNAPOLIS	No	No	Yes	No	No	No	No	No
NCD003218492	CAROLINA RUBBER HOSE COMPANY	1801 SOUTH RAILROAD	SALISBURY	Yes	No	No	No	No	No	No	No
NCN000410518	CHAPEL STREET BATTERY DUMP	CHAPEL STREET	KANNAPOLIS	No	No	No	No	No	No	Yes	No
NONCD0001494	CHEVRON	1825 JAKE ALEXANDER BLVD WEST	SALISBURY	No	Yes	No	No	No	No	No	No
NONCD0002921	CHINA GROVE TOWN MAINTENANCE	618 SALISBURY ST	CHINA GROVE	No	No	Yes	No	No	No	No	No

**APPENDIX B. INACTIVE HAZARDOUS SITES INVENTORY-SITE STATUS**

<i>Site ID #</i>	<i>Site Name</i>	<i>Street Address</i>	<i>City</i>	<i>SPL</i>	<i>Voluntary Action Under Agreement</i>	<i>Evaluation Pending</i>	<i>Pollutant Only Site - Open</i>	<i>Pollutant Only Site-NFA</i>	<i>Pollutant Only Site-NFA Restricted</i>	<i>NFA</i>	<i>NFA-Restricted</i>
NONCD0001367	CRESS PROPERTY/BOSTIAN HEIGHTS	8207 OLD CONCORD ROAD	SALISBURY	No	No	Yes	No	No	No	No	No
NONCD0001588	DAUGHERTY ROAD	DAUGHERTY ROAD	LANDIS	No	No	Yes	No	No	No	No	No
NONCD0001601	DERRICK TRUCK STOP #2	PEELER ROAD AND I-85	SALISBURY	No	No	Yes	No	No	No	No	No
NONCD0001626	DOMINION YARN - CORLIN PLANT	414 NORTH MARIAH STREET	LANDIS	No	No	Yes	No	No	No	No	No
NONCD0001658	EAST RIDGE ROAD	155 EAST RIDGE ROAD	SALISBURY	No	No	Yes	No	No	No	No	No
NONCD0001664	EBENEZER LUTHERAN CHURCH	JCT OF OLD BEATTY FORD RD AND	ROCKWELL	No	No	Yes	No	No	No	No	No
NONCD0002920	FCX CHEMICALS (FRMR)	KLUMAC RD	SALISBURY	No	No	Yes	No	No	No	No	No
NCD041414780	FIELDCREST MILLS INC./NC FINISHING	US 29/70 N	SPENCER	Yes	No	No	No	No	No	No	No
NCD066327313	FINETEX, INC.	185 HACKETT ST EXIT	SPENCER	Yes	No	No	No	No	No	No	No
NCD081322117	GENERAL ELECTRIC CO/SALISBURY	1114 OLD CONCORD RD	SALISBURY	No	No	No	No	No	No	Yes	No
NCD980843460	GRANT CREEK WWTP	CRUSE ROAD	SALISBURY	Yes	No	No	No	No	No	No	No
NCD021388939	HARRIS BATTERY AND METAL CO.	300 W CEMETARY ST	SALISBURY	No	No	No	No	No	No	Yes	No
NCD108702606	HARTSOE BATTERY	2513 LINA AVE	KANNAPOLIS	Yes	No	No	No	No	No	No	No
NONCD0001872	HOT SPOT SOLVENTS	MIDWAY DRIVE AND SOUTH MAIN ST	SALISBURY	No	No	Yes	No	No	No	No	No
NCD981471873	HWY 801 BARBER	SR 1958 (100 FT. S OF SR1	BARBER	No	No	No	No	No	No	Yes	No
NONCD0001027	JAKE ALEXANDER BLVD SITE	1709 JAKE ALEXANDER BLVD S	SALISBURY	No	No	Yes	No	No	No	No	No
NCD982095093	JAY'S CLEANERS	1803 N MAIN ST	KANNAPOLIS	Yes	No	No	No	No	No	No	No
NONCD0001936	JOHNSON WELL	135 DILLON STREET	CHINA GROVE	No	No	Yes	No	No	No	No	No
NCD986228054	KANNAPOLIS PCE SPILL	ENOCHVILLE ROAD	KANNAPOLIS	Yes	No	No	No	No	No	No	No
NONCD0001951	KERN POLYMERIC	465 AIRPORT ROAD	SALISBURY	No	Yes	No	No	No	No	No	No
NCD000653576	KERN RUBBER CO. URETHANE PLANT	1415 JAKE ALEXANDER RD S	SALISBURY	No	Yes	No	No	No	No	No	No
NONCD0002073	MILFORD HILLS PCE SITE	SPRING AND COLONIAL DRIVES	SALISBURY	No	No	Yes	No	No	No	No	No
NONCD0002095	MOORES RENTAL #2	625 NORTH MAIN STREET	SALISBURY	No	No	Yes	No	No	No	No	No
NONCD0002110	MYERS BROTHERS GIN SOLVENTS	3165 WOODLEAF ROAD	SALISBURY	No	No	Yes	No	No	No	No	No
NONCD0002166	NCDOT ASPHALT SITE #35	500 INDUSTRIAL AVE	ROCKWELL	No	No	Yes	No	No	No	No	No
NCN000410468	OAK HAVEN MHP	775 AIRPORT RD	SALISBURY	No	No	No	No	No	No	Yes	No
NCD980557755	OWENS ILL/SALISBURY BOX PLT	OLD US 29 NORTH	SPENCER	No	No	No	No	No	No	Yes	No
NCD980503080	PAUL LOVE'S PIT		SPENCER	No	No	No	No	No	No	Yes	No
NONCD0002616	PEACH ORCHARD LANE	PEACH ORCHARD LN & HARDER ST	SALISBURY	No	No	Yes	No	No	No	No	No
NCD048469993	PROCTOR CHEMICAL CO INC/NATIONAL	237 LUMBER STREET	SALISBURY	No	No	Yes	No	No	No	No	No
NONCD0002410	ROCKWELL WELL 003	HWY 52	ROCKWELL	No	No	Yes	No	No	No	No	No
NONCD0002424	ROWLAND WELL	1703 DANIEL STREET	KANNAPOLIS	No	No	Yes	No	No	No	No	No
NONCD0001145	SALISBURY ASPHALT PLANT/SITE #45	JAKE ALEXANDER BLVD	SALISBURY	No	No	Yes	No	No	No	No	No
NCD986197283	SALISBURY COAL GAS PLANT #1	324 EAST LIBERTY STREET	SALISBURY	No	Yes	No	No	No	No	No	No
NONCD0002868	STATESVILLE BLVD CONTAMINATION	2620 STATESVILLE BLVD	SALISBURY	No	No	Yes	No	No	No	No	No
NONCD0002562	SUNSHINE MFG - PCE	HIGHWAY 52 SOUTH	ROCKWELL	No	No	Yes	No	No	No	No	No
NCD980843528	TOWN CREEK REGIONAL WWTP	HEILIGTOWN ROAD	SALISBURY	Yes	No	No	No	No	No	No	No
NCD079054979	UNITED HOUSE OF PRAYER DRUM SITE	501 OLD CONCORD ROAD	SALISBURY	No	No	No	No	No	No	Yes	No
NC5210022047	USA RESERVE XVIII AIRBORNE CORPS	1825 WOODLEAF RD	SALISBURY	No	No	No	No	No	No	Yes	No
NONCD0000048	WALKER DRUM DISPOSAL	WYATTS CHURCH GROVE ROAD	GOLD HILL	No	No	No	No	No	No	Yes	No
NONCD0002898	WOODLEAF & RIDGE PCE	3150 WOODLEAF RD	SALISBURY	No	No	Yes	No	No	No	No	No
NONCD0002754	WOODLEAF ROAD SOLVENT SITE	2021 WOODLEAF ROAD	SALISBURY	No	No	Yes	No	No	No	No	No

**Number of Sites:**

50

**RUTHERFORD**

NONCD0002597	BURLINGTON INDUSTRIES	1181 OLD CAROLEEN RD	FOREST CITY	No	No	Yes	No	No	No	No	No
NCD986166411	CAMPBELL PROPERTY DRUM	STATE ROAD 1181	RUTHERFORDTON	No	No	No	No	No	No	Yes	No
NCD981473150	CHERRY MT STREET DRUM	602 CHERRY MOUNTAIN	FOREST CITY	Yes	No	No	No	No	No	No	No
NONCD0001107	CONE MILLS - FLORENCE PLANT	FLORENCE & DEPOT RDS	FOREST CITY	Yes	No	No	No	No	No	No	No
NONCD0001562	CRELLIN CORP.	PINE ST.	ALEXANDER MILLS	No	No	Yes	No	No	No	No	No
NCD003162971	ELMORE, CORP THE	204 OAK STREET	SPINDALE	No	No	No	No	No	No	Yes	No

**APPENDIX B. INACTIVE HAZARDOUS SITES INVENTORY-SITE STATUS**

<i>Site ID #</i>	<i>Site Name</i>	<i>Street Address</i>	<i>City</i>	<i>SPL</i>	<i>Voluntary Action Under Agreement</i>	<i>Evaluation Pending</i>	<i>Pollutant Only Site - Open</i>	<i>Pollutant Only Site-NFA</i>	<i>Pollutant Only Site-NFA Restricted</i>	<i>NFA</i>	<i>NFA-Restricted</i>
NCD981003957	HENSON LANDFILL	US HIGHWAY 221 SOUTH	FOREST CITY	No	Yes	No	No	No	No	No	No
NONCD0002237	OMC FACILITY (FORMER)	160 EXECUTIVE DRIVE	RUTHERFORDTON	No	No	Yes	No	No	No	No	No
NCD066307851	POLYSAR INC RESINS DIV	688 VANCE ST	FOREST CITY	No	No	No	No	No	No	Yes	No
NCD083673616	REEVES BROTHERS	RAILROAD AVE	RUTHERFORDTON	Yes	No	No	No	No	No	No	No
NONCD0002551	STONECUTTER MILLS CORPORATION	300 DALLAS STREET	SPINDALE	No	No	Yes	No	No	No	No	No
NONCD0002603	TIMKEN US CORP.	1510 HIGHWAY 221 SOUTH	RUTHERFORDTON	No	No	Yes	No	No	No	No	No
NONCD0002954	WATTS INDUSTRIES	100 WATTS RD	SPINDALE	No	No	Yes	No	No	No	No	No
NONCD0000060	WATTS REGULATOR-GENERAL AIDES	WITHROW ROAD	FOREST CITY	Yes	No	No	No	No	No	No	No
<b>Number of Sites:</b>		14									
<b>SAMPSON</b>											
NONCD0001851	ALCATEL	510 COMMERCE ST	CLINTON	No	No	Yes	No	No	No	No	No
NONCD0001668	CORNER COTTON GIN	151 MINGO CHURCH RD	MINGO	Yes	No	No	No	No	No	No	No
NONCD0001815	HAMILTON BEACH-PROCTOR SILEX	100-A FONTANA STREET	CLINTON	No	No	Yes	No	No	No	No	No
NONCD0001908	INTERPANE GLASS COMPANY	520 EAST RAILROAD STREET	CLINTON	No	No	Yes	No	No	No	No	No
NONCD0001171	RENTAL UNIFORM SERVICES	117 W ELIZABETH STREET	CLINTON	No	Yes	No	No	No	No	No	No
NCD981929797	SAMPSON COUNTY TRASH DUMPSTER	NEAR SPIVEY'S CORNER	DUNN	No	No	No	No	No	No	Yes	No
NONCD0002504	SOUTHERN STATES COOP SPILL	SR 1130 LUNDY RD	CLINTON	No	No	No	No	Yes	No	No	No
NONCD0002668	VANN CROSSROADS	ROANOKE AND CHURCH ROADS	CLINTON	No	No	Yes	No	No	No	No	No
NCD000613364	WEST POINT PEPPERELL CLINTON	HWY 421	CLINTON	No	No	No	No	No	No	Yes	No
<b>Number of Sites:</b>		9									
<b>SCOTLAND</b>											
NONCD0000040	ABBOTT LABORATORIES	HWYS 401 AND 15-501	LAURINBURG	No	Yes	No	No	No	No	No	No
NCD082358854	ARMSTRONG RUBBER COMPANY	STATE ROAD 1304	LAUREL HILL	No	No	No	No	No	No	Yes	No
NONCD0001574	CSX-GIBSON TRAIN DERAILMENT	HIGHWAY 79	GIBSON	No	No	No	No	No	No	Yes	No
NONCD0001661	EATON CORPORATION	HWY 401 BYPASS NORTH	LAURINBURG	No	Yes	No	No	No	No	No	No
NCD982119620	GIBSON MIDNIGHT DUMPING SITE	OFF HIGHWAY 391	GIBSON	No	No	No	No	No	No	Yes	No
NCD082363102	HELENA CHEMICAL COMPANY	17321 HARRY MALLOY RD	LAURINBURG	Yes	No	No	No	No	No	No	No
NONCD0000056	JAMES LANDFILL	HWY 74 & SR 1369	LAURINBURG	No	No	No	No	No	No	No	Yes
NONCD0002050	MAXTON OIL & FERT. CO.	SR 1424	WAGRAM	No	No	Yes	No	No	No	No	No
NCD986172500	MCLEAN BROTHERS FARM	SR 1415	WAGRAM	Yes	No	No	No	No	No	No	No
NCD982080152	PEE DEE TIMBER CO	230 W BIZZELL ST	LAURINBURG	Yes	No	No	No	No	No	No	No
NONCD0002308	PILKINGTON-LIBBY OWEN FORD	US HIGHWAY 74 EAST	LAURINBURG	No	No	Yes	No	No	No	No	No
NCD000605022	PLANT MANAGERS PROPERTY	SR 1614	LAURINBURG	No	No	No	No	No	No	Yes	No
NONCD0002748	RAIL ROAD FRICTION PRODUCTS	13601 AIRPORT RD	MAXTON	No	No	Yes	No	No	No	No	No
NONCD0002418	ROGOSIN CONVERTERS (KORDSA USA)	10461 OLD WIRE ROAD	LAUREL HILL	No	No	Yes	No	No	No	No	No
NONCD0002949	SCOTLAND COUNTY PRISON (FRMR)	22600 WAGRAM RD	WAGRAM	No	No	Yes	No	No	No	No	No
NCD037160439	TOASTMASTER, INCORPORATED	17160 PLANT RD	LAURINBURG	Yes	No	No	No	No	No	No	No
NONCD0002833	UMICORE CSM NA	17180 AIRPORT RD	MAXTON	No	Yes	No	No	No	No	No	No
NONCD0001153	UNITED AGRI PRODUCTS	17221 OLD MAXTON RD	LAURINBURG	No	No	Yes	No	No	No	No	No
NONCD0002685	WAGRAM INTENTIONAL DUMP	OFF 401	WAGRAM	No	No	Yes	No	No	No	No	No
NONCD0002711	WESTPOINT STEVENS	AIRPORT ROAD	WAGRAM	Yes	No	No	No	No	No	No	No
<b>Number of Sites:</b>		20									
<b>STANLY</b>											
NONCD0001238	ALBEMARLE CITY HALL EXPANSION	144 NORTH SECOND STREET	ALBEMARLE	No	No	Yes	No	No	No	No	No
NONCD0001177	ALCOA-PINE RD RAVINE DISPOSAL	PINE RD		Yes	No	No	No	No	No	No	No
NONCD0001094	ALLISON MANUFACTURING CO	930 OLD CHARLOTTE ROAD	ALBEMARLE	Yes	No	No	No	No	No	No	No
NONCD0001287	AREY/TAYLOR WELLS	24459 HIGHWAY 52	ALBEMARLE	No	No	Yes	No	No	No	No	No

**APPENDIX B. INACTIVE HAZARDOUS SITES INVENTORY-SITE STATUS**

<i>Site ID #</i>	<i>Site Name</i>	<i>Street Address</i>	<i>City</i>	<i>SPL</i>	<i>Voluntary Action Under Agreement</i>	<i>Evaluation Pending</i>	<i>Pollutant Only Site - Open</i>	<i>Pollutant Only Site-NFA</i>	<i>Pollutant Only Site-NFA Restricted</i>	<i>NFA</i>	<i>NFA-Restricted</i>
NONCD0001063	ARROWOOD, INC	13183 INDIAN MOUND ROAD	NORWOOD	No	No	No	No	No	No	Yes	No
NONCD0001319	BAREFOOT-CAROLINA OIL	850 SOUTH SECOND STREET	ALBEMARLE	No	No	Yes	No	No	No	No	No
NONCD0001388	BROOKWOOD INDUSTRIAL	CHARTER ROAD	ALBERMARLE	No	No	Yes	No	No	No	No	No
NONCD0000053	CAROLINA MARBLE CO.	INDIAN MOUND ROAD	ALBEMARLE	Yes	No	No	No	No	No	No	No
NONCD0001536	CONCORD TELEPHONE	250 N 1ST ST	ALBEMARLE	No	No	No	No	No	No	Yes	No
NONCD0002936	CONCRETE SUPPLY COMPANY	115 AQUADALE DR	ALBERMARLE	No	No	Yes	No	No	No	No	No
NONCD0001120	EATON AEROQUIP, INC (FORMER)	680 LANIER RD	NORWOOD	No	No	Yes	No	No	No	No	No
NONCD0001137	FABCO FASTENING SYSTEMS/DIXIE	614 NC HWY 200 S	STANFIELD	No	Yes	No	No	No	No	No	No
NONCD0002242	FLAME REFRACTORIES, INC	152 AMERICAN DR	OAKBORO	No	No	Yes	No	No	No	No	No
NONCD0001888	HYDROLABS, INC. (ALLIED COLLOIDS)	2028 KINGSLEY DRIVE	ALBEMARLE	No	Yes	No	No	No	No	No	No
NONCD0001955	KIKER HOSIERY	BROWNS HILL RD	LOCUST	No	No	Yes	No	No	No	No	No
NONCD0002018	LOVE LUMBER COMPANY #3	301 WEST STANLY STREET	STANFIELD	No	No	Yes	No	No	No	No	No
NONCD0002026	MAIN STREET SOLVENT SITE	WEST MAIN STREET	LOCUST	No	No	Yes	No	No	No	No	No
NONCD0002098	MORGAN MILLS (DAWSON PLANT #6)	200 HWY 24/27	ALBEMARLE	No	No	Yes	No	No	No	No	No
NONCD0002100	MORTON RESIDENCE	HWY 200, S OF STANFIELD	STANFIELD	No	No	Yes	No	No	No	No	No
NONCD0002358	OLD SALISBURY ROAD WELLS	OLD SALISBURY RD	ALBEMARLE	No	No	Yes	No	No	No	No	No
NCD000773655	OLDOVER CORP/CAROLINA SOLITE	RT 2 - SR 2001	NORWOOD	No	No	No	No	No	No	Yes	No
NONCD0002812	RANDALLS FERRY RD SUPPLY WELLS	17586 RANDALLS FERRY RD	NORWOOD	No	No	Yes	No	No	No	No	No
NONCD0002384	REEVES BROTHERS, INC.	1135 MONTGOMERY AVE	ALBEMARLE	No	No	Yes	No	No	No	No	No
NONCD0000001	STANLY NEWS & PRESS	237 W NORTH STREET	ALBEMARLE	Yes	No	No	No	No	No	No	No
NONCD0002223	STANLY STATION SHOPPING CENTER	636 NC HWY 27 E	ALBERMARLE	No	No	Yes	No	No	No	No	No
NONCD0002651	UNITED SCREEN PRINTERS, INC.	BROWNS HILL ROAD	LOCUST	No	No	Yes	No	No	No	No	No
NC6210022046	USA RESERVE XVIII AIRBORNE CORPS	1816 E MAIN ST	ALBEMARLE	No	No	No	No	No	No	Yes	No
NONCD0002749	WISCASSETT MILLS	233 MONTGOMERY AVENUE	ALBEMARLE	No	No	Yes	No	No	No	No	No
NONCD0002770	YADKIN BRICK COMPANY	44266 MOSS LANE	NEW LONDON	No	No	Yes	No	No	No	No	No

**Number of Sites:**

29

**STOKES**

NONCD0001654	DEAN'S 76	3390 US HWY 311 N	PINE HALL	No	No	Yes	No	No	No	No	No
NONCD0000091	DUKE POWER/WALNUT COVE	POWER HOUSE ROAD	WALNUT COVE	Yes	No	No	No	No	No	No	No
NONCD0001789	OAKLEY'S GROCERY	6148 NC 66 SOUTH	KING	No	No	No	No	No	No	Yes	No
NONCD0002330	PRIDDY PROPERTY, WINIFRED	4707 HIGHWAY 8 N.	LAWSONVILLE	No	No	Yes	No	No	No	No	No
NCD980250450	REYNOLDS, RJ TOBACCO CO/BROOK	BROOKE COVE STREET SR1941	GERMANTOWN	No	No	No	No	No	No	Yes	No
NONCD0002872	WALNUT COVE TIRE CENTER, INC	1293 US HWY 311	WALNUT COVE	No	No	Yes	No	No	No	No	No
NONCD0002692	WALNUT COVE, TOWN OF/PUBLIC	MAIN STREET	WALNUT COVE	No	No	Yes	No	No	No	No	No
NONCD0001786	WATT STEVENS	4461 NC HWY 8 N	DANBURY	No	No	Yes	No	No	No	No	No

**Number of Sites:**

8

**SURRY**

NONCD0001226	ADAMS-MILLIS PLANT 2/33 - NONUST	838 S. MAIN ST.	MOUNT AIRY	No	Yes	No	No	No	No	No	No
NONCD0000016	CMC LANDFILL	EAST MAIN STREET	ELKIN	Yes	No	No	No	No	No	No	No
NONCD0002987	CMI DRUM CLEANING AREA	200 BLANKET LANE	ELKIN	No	No	No	No	No	No	No	Yes
NONCD0001082	CMI FLYASH DISPOSAL (PARCEL 2)	HWY 268	ELKIN	No	No	No	No	No	No	No	Yes
NONCD0000065	CMI INDUSTRIES	304 EAST MAIN STREET	ELKIN	Yes	No	No	No	No	No	No	No
NONCD0001092	CMI WWTP (PARCEL1)	HWY 268	ELKIN	No	Yes	No	No	No	No	No	No
NONCD0001719	FLAVOR-O-RICH	1607 WEST PINE STREET	MT. AIRY	No	No	Yes	No	No	No	No	No
NONCD0001748	GANT STATION, FORMER	102 WEST LEBANON STREET	MOUNT AIRY	No	No	Yes	No	No	No	No	No
NONCD0001821	HANNA SHOEMAKER RESIDENCE	194 ARARAT LONGHILL ROAD	PILOT MOUNTAIN	No	No	Yes	No	No	No	No	No
NCD003233673	HOOVER REPAIR SHOP	461 N SOUTH STREET SR1669	MT AIRY	Yes	No	No	No	No	No	No	No
NONCD0001446	INTERSTATE SIGN CO	1990 ROCKFORD ST	MOUNT AIRY	No	No	Yes	No	No	No	No	No
NONCD0002044	KAPP ST FERTILIZER SPILL	515 W KAPP ST	DOBSON	No	No	Yes	No	No	No	No	No



**APPENDIX B. INACTIVE HAZARDOUS SITES INVENTORY-SITE STATUS**

<i>Site ID #</i>	<i>Site Name</i>	<i>Street Address</i>	<i>City</i>	<i>SPL</i>	<i>Voluntary Action Under Agreement</i>	<i>Evaluation Pending</i>	<i>Pollutant Only Site - Open</i>	<i>Pollutant Only Site-NFA</i>	<i>Pollutant Only Site-NFA Restricted</i>	<i>NFA</i>	<i>NFA-Restricted</i>
NONCD0002125	NC FOAM INDUSTRIES - NONUST	511 CARTER ST.	MOUNT AIRY	No	No	Yes	No	No	No	No	No
NONCD0002151	NCDOT - SURRY COUNTY	HWY 601 NORTH	DOBSON	No	No	Yes	No	No	No	No	No
NONCD0002306	PIKE ELECTRIC, INC.	418 SMITH STREET	MT. AIRY	No	No	Yes	No	No	No	No	No
NCD986166379	PILOT MOUNTAIN TIRE FIRE	DAVENPORT ROAD	PILOT MOUNTAIN	Yes	No	No	No	No	No	No	No
NONCD0002311	PINE STATE KNITWEAR - C	630 INDEPENDENCE BL	MOUNT AIRY	No	No	Yes	No	No	No	No	No
NCD003229358	SCM PROCTOR-SILEX/WEAREVER	HAY ST	MOUNT AIRY	Yes	No	No	No	No	No	No	No
NONCD0002536	STATE ROAD GROCERY	1930 US 21	STATE ROAD	No	No	Yes	No	No	No	No	No
NCD986171254	SURRY COUNTY TIRE FIRE	HWY 268	DOBSON	No	No	No	No	No	No	Yes	No
NONCD0002588	THE STORE - SILOAM	3069 SILOAM ROAD	SILOAM	No	No	Yes	No	No	No	No	No
NONCD0002791	THE TRIBUNE	214 E MAIN ST	ELKIN	No	No	Yes	No	No	No	No	No
NONCD0002652	UNITED TECHNOLOGIES AUTOMOTIVE	511 HAY ST.	MOUNT AIRY	No	No	Yes	No	No	No	No	No
NCD003464765	VAUGHAN-BASSETT FURNITURE CO.	ROUTE 268 EAST	ELKIN	Yes	No	No	No	No	No	No	No
NONCD0002632	WHITE SWANS RENTALS	204 E MARKET ST	ELKIN	No	No	Yes	No	No	No	No	No
NONCD0002772	YOCO RENTAL PROPERTY	110 QUAKER ROAD	MT. AIRY	No	No	Yes	No	No	No	No	No
<b>Number of Sites:</b>		26									
<b>SWAIN</b>											
NONCD0002190	NCDOT SITE #49		NANTAHALA	No	No	No	No	No	No	Yes	No
NCD098765506	SINGER CO/FURNITURE DIV BRYSON	BRYSON WALK	BRYSON CITY	Yes	No	No	No	No	No	No	No
<b>Number of Sites:</b>		2									
<b>TRANSYLVANIA</b>											
NCD980502827	BROWN #1	SR 1504 VANDERBILT RD	PISGAH FOREST	No	No	No	No	No	No	No	Yes
NCD980729537	CAMP STRAUSS	BOLVESTON HIGHWAY SR 276	BREVARD	No	No	No	No	No	No	Yes	No
NONCD0001523	COATS AMERICAN-SYLVAN PLANT	OLD US 64	ROSMAN	No	No	Yes	No	No	No	No	No
NCD980729677	KNOB CREEK FLYASH DISPOSAL	SR 1540	BREVARD	No	Yes	No	No	No	No	No	No
NCD055167324	MITCHELL-BISSELL PLANT	HWY US 64	ROSMAN	No	No	Yes	No	No	No	No	No
NONCD0002182	NCDOT ROSMAN-SALT STORAGE	SR 1388	ROSMAN	No	No	No	Yes	No	No	No	No
NCD980728745	OSHIELDS FLY ASH	SR 1510	BREVARD	Yes	No	No	No	No	No	No	No
NCD980503072	OWENS LANDFILL/OLIN	OSBORNE ROAD	BREVARD	No	No	No	No	No	No	Yes	No
NONCD0002985	TOTAL AUTO REPAIR & SERVICE	325 ROSMAN HWY	BREVARD	No	Yes	No	No	No	No	No	No
NONCD0001083	TOXAWAY TANNING CO	MAIN ST	ROSMAN	No	No	Yes	No	No	No	No	No
NONCD0002621	TRANSAMERICA MEDICAL BUILDING	158 MCCLEAN ROAD	BREVARD	No	No	Yes	No	No	No	No	No
NCN000410007	TRANSYLVANIA TANNING CO	SILVERSTEEN AVENUE	BREVARD	No	No	Yes	No	No	No	No	No
NC7210022045	USA RESERVE XVIII AIRBORNE CORPS	E FRENCH BROAD ST	BREVARD	No	No	No	No	No	No	Yes	No
<b>Number of Sites:</b>		13									
<b>TYRRELL</b>											
NONCD0001505	CITY MOTOR PARTS	HWY 64	COLUMBIA	No	No	Yes	No	No	No	No	No
NONCD0001638	SOUTHERN STATES COOP	US 64 & TRAVIS RD	COLUMBIA	No	No	Yes	No	No	No	No	No
NONCD0002677	VOLIVA OIL COMPANY SITE	201 WATER STREET	COLUMBIA	No	No	Yes	No	No	No	No	No
<b>Number of Sites:</b>		3									
<b>UNION</b>											
NONCD0001225	ADA MCGEE	5212 LEE MASSEY RD	WAXHAW	No	No	No	No	No	No	Yes	No
NONCD0001355	BLOOMSBURG MILLS PLANT - SOLVENT	3000 STITT ST	MONROE	No	No	Yes	No	No	No	No	No
NONCD0001516	CLONTZ RESIDENCE	5304 LANDSFORD RD	MARSHVILLE	No	No	Yes	No	No	No	No	No
NONCD0001945	COMAR INDUSTRIES/MELVILLE	915 CURTIS ST	MONROE	No	No	Yes	No	No	No	No	No
NONCD0002395	CONCRETE SERVICE CO/CEMEX/READY	4206 W UNIONVILLE INDIAN TRAIL	INDIAN TRAIL	No	No	No	No	No	No	Yes	No
NONCD0002923	COOPER TOOLS, LLC	3012 MASON ST	MONROE	No	No	Yes	No	No	No	No	No

**APPENDIX B. INACTIVE HAZARDOUS SITES INVENTORY-SITE STATUS**

<i>Site ID #</i>	<i>Site Name</i>	<i>Street Address</i>	<i>City</i>	<i>SPL</i>	<i>Voluntary Action Under Agreement</i>	<i>Evaluation Pending</i>	<i>Pollutant Only Site - Open</i>	<i>Pollutant Only Site-NFA</i>	<i>Pollutant Only Site-NFA Restricted</i>	<i>NFA</i>	<i>NFA-Restricted</i>
NONCD0001717	FIRST CITIZENS BANK	2743 W. ROOSEVELT BLVD	MONROE	No	No	Yes	No	No	No	No	No
NCD086872082	GENCORP PRINTWORLD INC	2011 ROCKY RIVER ROAD	MONROE	No	No	No	No	No	No	Yes	No
NONCD0002039	MASON RESIDENCE	409 BIVENS RD	MONROE	No	No	Yes	No	No	No	No	No
NCD982145690	MCGEE BROS.-CARRIKER RD - SOLVENT	4608 CARRIKER RD	MONROE	No	No	No	No	No	No	Yes	No
NONCD0002092	MONROE ICE AND FUEL (SOLVENTS)	601 NORTH CHARLOTTE AVE	MONROE	No	No	Yes	No	No	No	No	No
NONCD0002093	MONROE MUNICIPAL SERVICE	2401 WALKUP AVE	MONROE	No	No	Yes	No	No	No	No	No
NONCD0002122	MORGAN MILL RD CONTAMINATION	5613 MORGAN MILL RD	MONROE	No	No	Yes	No	No	No	No	No
NONCD0002157	NCDOT ASPHALT SITE #12 / BOGGS	2318 CONCORD HWY	MONROE	No	No	Yes	No	No	No	No	No
NONCD0003020	OLD CHARLOTTE HWY PCE 3600 BLOCK	3600 BLOCK OLD CHARLOTTE HWY	MONROE	No	No	Yes	No	No	No	No	No
NONCD0002329	PRICES PHILLIPS 66	1601 ROOSEVELT AVE	MONROE	No	No	Yes	No	No	No	No	No
NCD986176030	RHODERIA DRIVE WELLS	LAKWOOD & RHODERA DRIVE	STALLINGS	Yes	No	No	No	No	No	No	No
NONCD0002919	ROCKY RIVER RD PCE	3501 N ROCKY RIVER RD	MONROE	No	No	Yes	No	No	No	No	No
NCD981863228	SCHERER, R.P.	2021 E. ROOSEVELT BLVD.	MONROE	Yes	No	No	No	No	No	No	No
NCD095458709	SCHRADER AUTOMOTIVE PRODUCTS	1609 AIRPORT ROAD	MONROE	No	No	Yes	No	No	No	No	No
NCD003155587	SCOTT AVIATION OF MONROE/TOOL	309 W. CROWELL ST	MONROE	Yes	No	No	No	No	No	No	No
NCD000616516	SCOVILL INC/SECURITY PRODUCTS	HWY 74 E	MONROE	Yes	No	No	No	No	No	No	No
NONCD0002928	SKYWAY DR PCE	1012 SKYWAY DR	MONROE	No	No	Yes	No	No	No	No	No
NONCD0002527	SQUARE D - CATCH BASIN	1809 AIRPORT RD	MONROE	No	No	Yes	No	No	No	No	No
NCSFN0406894	STALLINGS SALVAGE	SECRET AVE	MONROE	Yes	No	No	No	No	No	No	No
NCD986191484	STOUT INTERNATIONAL OF NC, INC	HIGHWAY 74 EAST	MONROE	No	No	Yes	No	No	No	No	No
NCD986232213	SUMMIT RESOURCE MANAGEMENT	3501 GRIBBLE ROAD	STALLINGS	Yes	No	No	No	No	No	No	No
NONCD0002380	SUTTON PARK GROCERY	2701 WALKUP AVE	MONROE	No	No	Yes	No	No	No	No	No
NCD070619911	TELEDYNE ALLVAC MONROE PLANT	2020 ASHCRAFT AVE	MONROE	Yes	No	No	No	No	No	No	No
NCD981930217	UNION COUNTY DRUM	SOUTHERLIN AVENUE	MONROE	No	No	No	No	No	No	Yes	No
NCN000410585	UNIONVILLE-INDIAN TRAIL DRUM	RIDGE RD & UNIONVILLE-INDIAN	MONROE	No	No	Yes	No	No	No	No	No
NCD981030836	WAXHAW STORAGE TANKS	NW CORNER S PROVIDENCE ST	WAXHAW	No	No	No	No	No	No	Yes	No

**Number of Sites:**

32

**VANCE**

NONCD0001371	BOWMAN BODY SHOP(FREDS)	ST. ANDREWS CHURCH RD	HENDERSON	No	No	Yes	No	No	No	No	No
NONCD0001397	BURKART CAROLINA	DABNEY DRIVE	HENDERSON	Yes	No	No	No	No	No	No	No
NONCD0001527	COFFEY, SARA PROPERTY	339 WEST YOUNG AVENUE	HENDERSON	No	No	Yes	No	No	No	No	No
NONCD0001084	HENDERSON COAL GAS PLANT	YADKIN STREET	HENDERSON	No	Yes	No	No	No	No	No	No
NCD986215697	KRAJACK TRUCK SPILL	PARHAM ROAD	HENDERSON	No	No	No	No	No	No	Yes	No
NCD053528170	LAURENS GLASS/BALL-INCON GLASS	US 1 SOUTH	HENDERSON	Yes	No	No	No	No	No	No	No
NONCD0000054	MOORES COMPANY	US 1 BUSINESS & SR 1001	HENDERSON	Yes	No	No	No	No	No	No	No
NONCD0002222	NOVAK, GENE	1259 OAK RIDGE AVE	HENDERSON	No	No	Yes	No	No	No	No	No
NCD982115040	PERRY BUILDERS - MOBILE TRACT	NICHOLAS ST & SKENES AVE	HENDERSON	Yes	No	No	No	No	No	No	No
NCD981863277	PERRY BUILDERS - RALEIGH RD	2846 RALEIGH RD	HENDERSON	Yes	No	No	No	No	No	No	No
NONCD0002526	SPUR STATION #1286	404 N. GARNETT ST.	HENDERSON	No	No	Yes	No	No	No	No	No
NONCD0001062	SWAIM'S TRUCK PARTS & SERVICE	WELCOME AVENUE	HENDERSON	No	No	No	No	No	No	Yes	No
NONCD0002973	TONY'S AUTOMOTIVE	2396 N GARNETT ST	HENDERSON	Yes	No	No	No	No	No	No	No
NCD082362989	TUNGSTEN QUEEN MINE/ATLAS MINE	SR 1348	TOWNSVILLE	No	Yes	No	No	No	No	No	No
NC0001122142	VANCE COUNTY DRUM FIRE	HWY 39 N	HENDERSON	No	No	No	No	No	No	Yes	No

**Number of Sites:**

15

**WAKE**

NONCD0002558	319 S WEST ST DEVELOPMENT	319 WEST ST	RALEIGH	Yes	No	No	No	No	No	No	No
NONCD0001033	AMERICAN CONTRACT COATINGS	HWY 55	APEX	Yes	No	No	No	No	No	No	No
NONCD0003022	AMETHYST RIDGE DRIVE SOLVENTS	AMETHYST RIDGE DR	RALEIGH	No	No	Yes	No	No	No	No	No
NONCD0001266	AMPLE STORAGE	3450 BUSH STREET	RALEIGH	No	No	Yes	No	No	No	No	No

**APPENDIX B. INACTIVE HAZARDOUS SITES INVENTORY-SITE STATUS**

<i>Site ID #</i>	<i>Site Name</i>	<i>Street Address</i>	<i>City</i>	<i>SPL</i>	<i>Voluntary Action Under Agreement</i>	<i>Evaluation Pending</i>	<i>Pollutant Only Site - Open</i>	<i>Pollutant Only Site-NFA</i>	<i>Pollutant Only Site-NFA Restricted</i>	<i>NFA</i>	<i>NFA-Restricted</i>
NONCD0002946	APEX VILLAGE	500-610 WILLIAMS ST	APEX	No	No	Yes	No	No	No	No	No
NONCD0001170	ARROW DRIVE-CRABTREE CREEK	ARROW DR & GLENWOOD AVE	RALEIGH	No	No	No	No	No	No	Yes	No
NCD981929615	AUBURN CHURCH ROAD DRUM	AUBURN CHURCH ROAD	RALEIGH	No	No	No	No	No	No	Yes	No
NCD051853547	AUSTIN FOODS	E CHATHAM ST	CARY	Yes	No	No	No	No	No	No	No
NCD986166155	BAKER (MAGGIE) PROPERTY	1209 TRINITY ROAD	RALEIGH	No	No	No	No	No	No	Yes	No
NONCD0001311	BAKER ROOFING	655 MAYWOOD AVE	RALEIGH	No	No	Yes	No	No	No	No	No
NONCD0001322	BARWELL ROAD WELLS	CHARLES ST & ANN AVE	RALEIGH	No	No	Yes	No	No	No	No	No
NONCD0001325	BAZEMORE WAKE LLC SITE	9440 DURANT ROAD	RALEIGH	No	No	No	No	No	No	Yes	No
NONCD0001223	BROOKS STREET TCE	BROOKS ST	WAKE FOREST	No	No	Yes	No	No	No	No	No
NONCD0001399	BURKE'S HARDWARE	5227 HILLSBOROUGH STREET	RALEIGH	No	No	Yes	No	No	No	No	No
NCD980557664	BURLINGTON INDUSTRIES, INC.	US 1 NORTH	RALEIGH	No	No	No	No	No	No	Yes	No
NCD982098774	CAL-TONE PAINTS	5115 NEW BERN AVE	RALEIGH	Yes	No	No	No	No	No	No	No
NONCD0002969	CAPITAL INN	1625 CAPITAL BLVD	RALEIGH	Yes	No	No	No	No	No	No	No
NCN000407686	CARALEIGH PHOSPHATE AND	1601 LAKE WHEELER ROAD	RALEIGH	Yes	No	No	No	No	No	No	No
NCD991278284	CAROLINA P&L CO. HARRIS NUCLEAR PL	SR 1134	NEW HILL	No	No	No	No	No	No	Yes	No
NONCD0001057	CARPENTER BATTERY DUMP	CARPENTER FIRE STATION ROAD	CARY	No	No	No	No	No	No	Yes	No
NONCD0001460	CARY KEYBOARD/MAYNARD PLAZA	1401 S. E. MAYNARD ROAD	CARY	No	No	Yes	No	No	No	No	No
NONCD0001461	CARY VILLAGE 66	1101 WALNUT ST.	CARY	No	No	Yes	No	No	No	No	No
NONCD0001468	CC MANGUM-HIGHWAY 54	6105 CHAPEL HILL ROAD	RALEIGH	No	No	Yes	No	No	No	No	No
NCD080894645	CHLORIDE AUTOMOTIVE BATTERIES	2539 TIMBER LAKE ROAD	RALEIGH	No	No	No	No	No	No	Yes	No
NONCD0003014	CITY OF RALEIGH VEHICLE MAINT.	901 CAPITAL BLVD	RALEIGH	No	No	Yes	No	No	No	No	No
NONCD0002360	C-MINI MART	8035 CHAPEL HILL ROAD	CARY	No	No	No	No	No	No	Yes	No
NONCD0002821	COMPLETE AUTO CENTER	909 CAPITAL BLVD	RALEIGH	No	No	Yes	No	No	No	No	No
NCD982116477	CONAGRA FOODS, INC	4851 JONES SAUSAGE RD	GARNER	No	Yes	No	No	No	No	No	No
NONCD0002875	CONTEMPORARY ART MUSEUM	409 W MARTIN ST	RALEIGH	No	No	Yes	No	No	No	No	No
NONCD0002953	CORNELL DUBLIER ELECTRONICS	118 E JONES ST	FUQUA-VARINA	No	No	Yes	No	No	No	No	No
NCD003195161	CORNING GLASS WORKS	3900 ELECTRONICS DRIVE	RALEIGH	Yes	No	No	No	No	No	No	No
NONCD0001061	CP&L NORTHERN DIVISION COMPLEX	902 WITHERS RD; SR 1466	GARNER	No	Yes	No	No	No	No	No	No
NONCD0001418	CROSLAND PROPERTY	HIGH HOUSE RD & DAVIS DR	CARY	No	No	No	No	No	No	Yes	No
NONCD0001598	DEHAVEN	413 AIRPORT BLVD.	MORRISVILLE	Yes	No	No	No	No	No	No	No
NONCD0001430	DELL MOORE PROPERTY	5815 HILLSBOROUGH ST	RALEIGH	Yes	No	No	No	No	No	No	No
NONCD0001575	DORTHEA DIX PROPERTY	UMSTEAD DR	RALEIGH	No	No	Yes	No	No	No	No	No
NONCD0001642	DUMAS ESTATE	1512 OLD GARNER ROAD	RALEIGH	No	No	Yes	No	No	No	No	No
NONCD0002289	DUNN, R.F. PROPERTY	6425 GLENWOOD AVE	RALEIGH	No	No	Yes	No	No	No	No	No
NONCD0000037	DURANT PARK	DURANT ROAD	RALEIGH	No	No	No	No	No	No	Yes	No
NCD040047466	EAST CAROLINA METAL TREAT, INC.	1010 S. SAUNDERS STREET	RALEIGH	No	No	No	No	No	No	Yes	No
NCN000409811	ELECTRIC MOTOR & TRANSFORMER	1900 S SAUNDERS ST	RALEIGH	Yes	No	No	No	No	No	No	No
NCD075563932	ESB INC/EXIDE CORPORATION	2510 NORTH BOULEVARD	RALEIGH	No	No	No	No	No	No	Yes	No
NONCD0001708	FARM HOUSE RESTAURANT	3001 HILLSBOROUGH STREET	RALEIGH	No	No	Yes	No	No	No	No	No
NONCD0001709	FAST FARE 581	2721 MCNEIL STREET	RALEIGH	No	No	Yes	No	No	No	No	No
NCD981929243	GILLCREST ROAD DRUM MIDNIGHT	GILLCREST ROAD	WAKE FOREST	No	No	No	No	No	No	Yes	No
NONCD0001780	GLENWOOD AVENUE	413 SOUTH GLENWOOD AVENUE	RALEIGH	No	No	Yes	No	No	No	No	No
NONCD0002822	GRAY & CREECH (FRMR)	8024 GLENWOOD AVE	RALEIGH	Yes	No	No	No	No	No	No	No
NCD986232379	GRESHAMS LAKE INDUSTRIAL PARK	3220 NORTHSIDE DRIVE	RALEIGH	Yes	No	No	No	No	No	No	No
NONCD0001064	GUILFORD MILLS PLANT	200 DICKENS ROAD	FUQUAY-VARINA	No	Yes	No	No	No	No	No	No
NONCD0001811	HADLEY PROPERTY (FORMER)	209 LORD BERKLEY ROAD	RALEIGH	No	No	Yes	No	No	No	No	No
NONCD0001303	HARRELL SIGN COMPANY	512 PERSHING RD	RALEIGH	No	No	Yes	No	No	No	No	No
NONCD0002290	HILLIARD FOREST	7503 GREEN HOPE SCHOOL RD	CARY	No	No	Yes	No	No	No	No	No
NONCD0001744	HODGE RD & SATTERWHITE DR WELLS	HODGE RD & SATTERWHITE DR	KNIGHTDALE	No	No	No	No	No	No	Yes	No
NONCD0001865	HOMESTEAD VILLAGE MOBILE HM PK	7434 CAPITAL BLVD.	RALEIGH	No	No	No	No	No	No	Yes	No
NONCD0002984	HWY 70 W 1100 BLOCK SOLVENTS	US HWY 70 WEST	GARNER	No	No	Yes	No	No	No	No	No
NCD003186004	INTERNATIONAL PAPER/RICHMOND	2215 S. WILMINGTON STREET	RALEIGH	Yes	No	No	No	No	No	No	No

**APPENDIX B. INACTIVE HAZARDOUS SITES INVENTORY-SITE STATUS**

<i>Site ID #</i>	<i>Site Name</i>	<i>Street Address</i>	<i>City</i>	<i>SPL</i>	<i>Voluntary Action Under Agreement</i>	<i>Evaluation Pending</i>	<i>Pollutant Only Site - Open</i>	<i>Pollutant Only Site-NFA</i>	<i>Pollutant Only Site-NFA Restricted</i>	<i>NFA</i>	<i>NFA-Restricted</i>
NONCD0001021	ISLEY ESTATE	5640 WESTGATE ROAD	RALEIGH	No	No	No	No	No	No	Yes	No
NCD000616276	ITT CORPORATION	1208 FRONT ST BLDG K	RALEIGH	No	No	No	No	No	No	Yes	No
NCD000616284	ITT CORPORATION	3004 INDUSTRIAL DR BDG D	RALEIGH	No	No	No	No	No	No	Yes	No
NCN000410369	JAMES AUSTIN RD TCE	7834 JAMES AUSTIN ROAD	WILLOW SPRINGS	No	No	Yes	No	No	No	No	No
NONCD0001960	KINGSWOOD SCHOOL SPILL	519 FERRELL STREET	CARY	No	No	Yes	No	No	No	No	No
NONCD0001980	LAN-O-SHEEN, INC.	201 DICKENS RD	FUQUAY-VARINA	No	No	Yes	No	No	No	No	No
NONCD0002029	MANGUM,MARY RESI/PRINCES GRO	456 MAIN STREET	APEX	No	No	Yes	No	No	No	No	No
NONCD0002992	MCCULLERS WALK PROPERTY	SR 1010 & OLD MCCULLERS RD	RALEIGH	No	No	Yes	No	No	No	No	No
NONCD0002069	MICROWAVE LABORATORIES, INC.	8917 GLENWOOD AVE.	RALEIGH	No	No	No	No	No	No	Yes	No
NONCD0002082	MITCHELL PROPERTY (FORMER)	3601 DOYLE ROAD	ZEBULON	No	No	Yes	No	No	No	No	No
NONCD0002108	MURRAY, CHARLES - N. BLVD	3204 NORTH BLVD.	RALEIGH	No	No	Yes	No	No	No	No	No
NONCD0002116	NAPA/LOCKAMY'S BODY SHOP	1301 HIGHWAY 70 WEST	GARNER	No	No	Yes	No	No	No	No	No
NCD991277856	NCDA PESTICIDE LAB STORAGE	BLUE RIDGE ROAD	RALEIGH	No	No	No	No	No	No	Yes	No
NONCD0002191	NC DOT SITE-C.C. MANGUM US 64E	5201 OLD US 64 EAST	RALEIGH	No	No	Yes	No	No	No	No	No
NONCD0002882	NEEDMORE GENERAL STORE	1921 BASS LAKE RD	FUQUAY-VARINA	No	No	Yes	No	No	No	No	No
NONCD0002201	NEWS & OBSERVER MECH BLV-SPILL	1400 MECHANICAL BLVD.	GARNER	Yes	No	No	No	No	No	No	No
NONCD0000077	OLD STATE LAB	950 E. CHATHAM STREET	CARY	No	No	No	No	No	No	Yes	No
NONCD0001989	PEDEN FAMILY, LLC	1859 CAPITAL BLVD	RALEIGH	No	No	Yes	No	No	No	No	No
NCD000831065	PHOTO CHEMICAL SYSTEMS, INC	105 FOREST DRIVE	KNIGHTDALE	No	No	No	No	No	No	Yes	No
NCD986229359	PHOTO CHEMICAL SYSTEMS, INC.	11 N. PINE STREET	WENDELL	No	No	No	No	No	No	Yes	No
NCD986166171	PIERCE (LYNN) PROPERTY	ROUTE 5	APEX	No	No	No	No	No	No	Yes	No
NONCD0001393	PILOT MILLS	1121 HAYNES ST	RALEIGH	No	No	Yes	No	No	No	No	No
NONCD0002943	POOLE ROAD PCE	POOLE RD	RALEIGH	No	No	Yes	No	No	No	No	No
NONCD0001659	POWERHOUSE SQUARE	JONES & WEST STREETS	RALEIGH	No	No	Yes	No	No	No	No	No
NCD982153280	PRECISION ALLOYS	1040 CORPORATION PKWY	RALEIGH	No	No	Yes	No	No	No	No	No
NCD986188894	RALEIGH COAL GAS PLANT NO. 1	S MCDOWELL & W CABARRUS STS	RALEIGH	No	Yes	No	No	No	No	No	No
NCD986188902	RALEIGH COAL GAS PLANT NO. 2	600 WEST CABARRUS STREET	RALEIGH	No	Yes	No	No	No	No	No	No
NCD045915568	RALEIGH METAL PROCESSORS	2310 GARNER RD	RALEIGH	No	No	Yes	No	No	No	No	No
NCD991278920	RALEIGH NEUSE RIVER WWTP	BATTLE-BRIDGE RD SR 2552	RALEIGH	No	No	Yes	No	No	No	No	No
NONCD0001125	RALEIGH TTA-DILLON PARCEL A	102 S WEST ST	RALEIGH	Yes	No	No	No	No	No	No	No
NONCD0001126	RALEIGH TTA-DILLON PARCEL B	S WEST ST	RALEIGH	Yes	No	No	No	No	No	No	No
NONCD0001127	RALEIGH TTA-DILLON PARCEL C	510 & 602 W MARTIN ST	RALEIGH	Yes	No	No	No	No	No	No	No
NONCD0001123	RALEIGH TTA-SE PARCEL	S WEST ST & MORGAN ST	RALEIGH	Yes	No	No	No	No	No	No	No
NONCD0001124	RALEIGH TTA-WILSON PARCEL	200 S WEST ST	RALEIGH	Yes	No	No	No	No	No	No	No
NONCD0002365	RALEIGH WELDING WORKS (FORMER)	414 SOUTH EAST STREET	RALEIGH	No	No	Yes	No	No	No	No	No
NONCD0002374	RAY PAVING (FORMER)/98 FOOD MART	995 DURHAM RD	WAKE FOREST	No	No	Yes	No	No	No	No	No
NONCD0002377	RC MOTOR COMPANY	6921 CAPITAL BLVD	RALEIGH	No	No	Yes	No	No	No	No	No
NONCD0002379	REA CONSTRUCTION-WEST RALEIGH	5801 CHAPEL HILL ROAD	RALEIGH	Yes	No	No	No	No	No	No	No
NONCD0002416	ROGERS REALTY PROPERTY	500 WEST MORGAN, 10 S. STREET	RALEIGH	No	No	Yes	No	No	No	No	No
NONCD0001203	ROYAL/CROWN PONTIAC	2501 CAPITAL BLVD	RALEIGH	No	No	No	No	No	No	Yes	No
NONCD0002448	SBI FACILITY	121 EAST TRYON STREET	RALEIGH	No	No	Yes	No	No	No	No	No
NONCD0000019	SIR WALTER GUN CLUB	US 64	RALEIGH	Yes	No	No	No	No	No	No	No
NONCD0002475	SIRCHIE FINGERPRINT LAB	5825 TRIANGLE DR.	RALEIGH	No	No	Yes	No	No	No	No	No
NONCD0003001	SMOKEY HOLLOW	WEST AND PEACE STREETS	RALEIGH	No	No	Yes	No	No	No	No	No
NONCD0003018	SOUTH BLOUNT STREET SOLVENTS	S BLOUNT & S PERSON STS	RALEIGH	No	No	Yes	No	No	No	No	No
NCN000402583	STACKPOLE COMPOENTS/ARK-LES LABS	3400 YONKERS ROAD	RALEIGH	No	No	Yes	No	No	No	No	No
NONCD0002546	STOCK BUILDING SUPPLY	1701 NORTH SALEM STREET	APEX	No	No	Yes	No	No	No	No	No
NCN000410857	STONY HILL ROAD CONTAMINATION	7305 STONY HILL	WAKE FOREST	No	No	Yes	No	No	No	No	No
NONCD0003006	STORAGE MAX VI	1932 WAKE FOREST RD	RALEIGH	No	No	Yes	No	No	No	No	No
NONCD0002947	SURTRONICS ELECTROPLATING	4001 BERYL RD	RALEIGH	No	No	Yes	No	No	No	No	No
NCD981028236	TAYLOR'S POND TOWNHOUSES	115 BRIGHTLEAF COURT	CARY	No	No	No	No	No	No	Yes	No
NCD086326741	TEXACO INC/APEX	2232 TEN TEN RD	APEX	No	No	No	No	No	No	Yes	No

**APPENDIX B. INACTIVE HAZARDOUS SITES INVENTORY-SITE STATUS**

<i>Site ID #</i>	<i>Site Name</i>	<i>Street Address</i>	<i>City</i>	<i>SPL</i>	<i>Voluntary Action Under Agreement</i>	<i>Evaluation Pending</i>	<i>Pollutant Only Site - Open</i>	<i>Pollutant Only Site-NFA</i>	<i>Pollutant Only Site-NFA Restricted</i>	<i>NFA</i>	<i>NFA-Restricted</i>
NCN000410936	TRAWICK RD/BOND ST	TRAWICK RD	RALEIGH	No	No	Yes	No	No	No	No	No
NONCD0002981	TRI POINT-CAROLINA FREIGHTLINER	3500 YONKERS RD	RALEIGH	No	No	Yes	No	No	No	No	No
NONCD0003010	TRIANGLE RENT-A-CAR	5401 HILLSBOROUGH ST	RALEIGH	No	No	Yes	No	No	No	No	No
NONCD0002629	TRIANGLE RESEARCH & DEVELOPMEN	6809 DAVIS CIRCLE	RALEIGH	No	No	Yes	No	No	No	No	No
NONCD0002831	TWIN LAKES SUBDIVISION	223 ROPE WALK COURT	MORRISVILLE	No	No	No	No	No	No	Yes	No
NC9210020732	USA RESERVE XVIII AIRBORNE CORPS	3115 WESTERN BLVD	RALEIGH	No	No	No	No	No	No	Yes	No
NC4210022907	USA RESERVE XVIII AIRBORNE CORPS	2017 W GARNER ST	GARNER	No	No	No	No	No	No	Yes	No
NONCD0002683	W.E. GARRISON COMPANY	5820 FAYETTEVILLE ROAD	RALEIGH	No	No	Yes	No	No	No	No	No
NONCD0000066	WAKE AUTO PARTS (FORMER)	3520 TRYON RD	RALEIGH	Yes	No	No	No	No	No	No	No
NONCD0002688	WAKE COUNTY HOMELESS	1420 S. WILMINGTON STREET	RALEIGH	No	No	Yes	No	No	No	No	No
NONCD0002689	WAKE COUNTY SCHOOLS-NOBLE ROAD	503 NOBLE ROAD	RALEIGH	No	No	Yes	No	No	No	No	No
NONCD0002672	WAKE ENTERPRISES, INC	3333 AIR PARK RD	FUQUAY-VARINA	No	No	No	No	No	No	Yes	No
NONCD0001403	WAKEFIELD CITGO	23 SUNNYBROOK RD	RALEIGH	No	No	Yes	No	No	No	No	No
NCD065302267	WASTE INDUSTRIES	4900 CRAFTSMAN DRIVE	RALEIGH	No	No	No	No	No	No	Yes	No
NCD980843106	WEATHERSFIELD PLACE	774 WEATHERGREE DRIVE	RALEIGH	No	No	No	No	No	No	Yes	No
NONCD0002701	WEAVEXX CORPORATION	11120 CAPITOL BOULEVARD	WAKE FOREST	No	No	No	No	No	No	Yes	No
NONCD0002707	WESTGATE PROPERTY	8720 FLEET SERVICE DRIVE	RALEIGH	No	No	No	No	No	No	Yes	No
NCD003195963	WESTINGHOUSE ELEC METER & LIGHT	US 1 N	RALEIGH	Yes	No	No	No	No	No	No	No
NONCD0002715	WHITE WALL SHELL	HILLSBOROUGH ST	RALEIGH	No	No	Yes	No	No	No	No	No
NONCD0002728	WILLIAMS, E. W. FACILITY	8200 FAYETTEVILLE ROAD	RALEIGH	Yes	No	No	No	No	No	No	No
NCN000404408	WOODLIEF ROAD TCE	9008 WOODLIEF RD	WAKE FOREST	No	No	Yes	No	No	No	No	No
NCD991277807	WOOLFOLK CHEMICAL WORKS	WILSON ROAD	WENDELL	No	No	No	No	No	No	Yes	No
NONCD0002773	ZEMA CORP.	6514 CHAPEL HILL RD.	RALEIGH	No	No	Yes	No	No	No	No	No
NCR000135418	ZNR, INC	1020 CORPORATION PKWY	RALEIGH	Yes	No	No	No	No	No	No	No

**Number of Sites:**

132

**WARREN**

NONCD0002363	BOYD'S CLEANERS	295 MASON DREWERY RD	MANSON	No	No	Yes	No	No	No	No	No
NONCD0001449	CAROLINA TELEPHONE-WARREN COUN	US HWY 158	WARRENTON	No	No	Yes	No	No	No	No	No
NONCD0002830	CSX RAILWAY, NORLINA TO	RR TRACK NORLINA TO LITTLETON		No	No	Yes	No	No	No	No	No

**Number of Sites:**

3

**WASHINGTON**

NCD981015803	CAROLINA ALUMINUM STATE RD 1126	SR 1126 1.7 MILES SOUTH O	CRESWELL	No	No	No	No	No	No	Yes	No
NCD981015746	CAROLINA ALUMINUM/HERBERT	SR 1125	ROPER	Yes	No	No	No	No	No	No	No
NONCD0001632	DOWNING RESIDENCE	511 MONROE STREET	PLYMOUTH	No	No	Yes	No	No	No	No	No
NCD000813592	GA-PACIFIC CORP/HDWD SAW	PLYWOOD DR	PLYMOUTH	Yes	No	No	No	No	No	No	No
NONCD0001985	LEBANON CHEMICAL CORPORATION	1665 HIGHWAY 64 EAST	PLYMOUTH	Yes	No	No	No	No	No	No	No
NCD000605055	PLYMOUTH SHOPPING CENTER	HIGHWAY 64 & 32	PLYMOUTH	No	No	No	No	No	No	Yes	No
NCD075570820	PLYMOUTH WOOD TREATING	N HWY 45	PLYMOUTH	Yes	No	No	No	No	No	No	No

**Number of Sites:**

7

**WATAUGA**

NONCD0001088	BOONE KAWASAKI POLARIS (FRMR)	524 E KING ST	BOONE	No	No	Yes	No	No	No	No	No
NONCD0001825	HARMON RESIDENCE, LARRY	5195 OLD HIGHWAY 321	SUGAR GROVE	No	No	Yes	No	No	No	No	No
NONCD0001907	INTERNATIONAL RESISTIVE CORP.	736 GREENWAY RD.	BOONE	No	No	Yes	No	No	No	No	No
NCD986228757	KAPLAN ETHYL ETHER DRUMS	1410 BEECH MOUNTAIN PKWY.	BEECH MOUNTAIN	No	No	No	No	No	No	Yes	No
NONCD0001095	MOSES CONE MEMORIAL PARK	BLUE RIDGE PKWY	BLOWING ROCK	Yes	No	No	No	No	No	No	No
NONCD0001086	NAPA AUTO REPAIR-TODD GREENE	578 E KING ST	BOONE	No	No	Yes	No	No	No	No	No
NONCD0002141	NCDOT - SITE #38 BROWN BROTHERS	HWY 105	BOONE	No	No	Yes	No	No	No	No	No

**APPENDIX B. INACTIVE HAZARDOUS SITES INVENTORY-SITE STATUS**

<i>Site ID #</i>	<i>Site Name</i>	<i>Street Address</i>	<i>City</i>	<i>SPL</i>	<i>Voluntary Action Under Agreement</i>	<i>Evaluation Pending</i>	<i>Pollutant Only Site - Open</i>	<i>Pollutant Only Site-NFA</i>	<i>Pollutant Only Site-NFA Restricted</i>	<i>NFA</i>	<i>NFA-Restricted</i>
NONCD0001112	OLD JOHN'S RIVER ROAD DUMP	MILE MARKER 296.1, BR PKWY	BLOWING ROCK	No	No	No	No	No	No	Yes	No
NONCD0002370	RANDALL HONEYCUTT	1045 HUNTING HILLS LANE	BOONE	No	No	Yes	No	No	No	No	No
NONCD0001930	THE PANTRY #141	771 BLOWING ROCK RD	BOONE	No	No	Yes	No	No	No	No	No
NONCD0001205	TOYOTA OF BOONE	665 E KING ST	BOONE	No	No	Yes	No	No	No	No	No
NONCD0001139	VERMONT AMERICAN	STATE FARM RD	BOONE	No	Yes	No	No	No	No	No	No
NONCD0001013	VERMONT AMERICAN CORP-WOOD PROP		BLOWING ROCK	No	No	No	No	No	No	Yes	No

**Number of Sites:**

13

**WAYNE**

NCD045924339	ACME UNITED CORPORATION	HWY 117	FREMONT	No	Yes	No	No	No	No	No	No
NONCD0003023	AIRBORO TEXACO (FRMR)	1619 S SLOCUMB ST	GOLDSBORO	No	No	Yes	No	No	No	No	No
NONCD0002777	APAC-GOLDSBORO ASPHALT PLANT	2421 ARRINGTON BRIDGE RD	GOLDSBORO	Yes	No	No	No	No	No	No	No
NCN000404504	BEST SAND & GRAVEL MAINT. SHOP	117 BEST SAND AND GRAVEL ROAD	GOLDSBORO	No	No	Yes	No	No	No	No	No
NCD000830661	CAROLINA P&L CO. LEE STEAM ELEC	SR 1007	GOLDSBORO	No	No	No	No	No	No	Yes	No
NONCD0001690	CITY OF GOLDSBORO MAINTENANCE	1601 N CLINGMAN ST	GOLDSBORO	Yes	No	No	No	No	No	No	No
NONCD0002598	COOPER BUSSMAN	210 DIXIE TRAIL	GOLDSBORO	No	No	No	No	No	No	Yes	No
NONCD0001491	COUSINS PERSONAL MINI-STORAGE	723 HWY 117 N BYPASS	GOLDSBORO	Yes	No	No	No	No	No	No	No
NONCD0001558	DANIELS PROPERTY	200 N MALLORY ST	GOLDSBORO	No	No	Yes	No	No	No	No	No
NCD000813683	GA-PACIFIC CORP CHIP-N-SAW	OLD MOUNT OLIVE HIGHWAY	DUDLEY	No	No	No	No	No	No	Yes	No
NCD000813659	GA-PACIFIC CORP COMPLY	OLD MOUNT OLIVE HIGHWAY	DUDLEY	No	No	No	No	No	No	Yes	No
NCD003198967	GENERAL ELECTRIC CO/CAROLINA	900 N GEORGE ST	GOLDSBORO	Yes	No	No	No	No	No	No	No
NCD986197309	GOLDSBORO COAL GAS PLANT #1	VIRGINIA AND VINE STREETS	GOLDSBORO	No	Yes	No	No	No	No	No	No
NONCD0000043	GOLDSBORO IRON & METAL	801 N JOHN ST	GOLDSBORO	No	No	Yes	No	No	No	No	No
NONCD0002891	GOLDSBORO MILLING-MILL #1 & #2	938 MILLERS CHAPEL RD	GOLDSBORO	No	Yes	No	No	No	No	No	No
NCD039102959	HEVI-DUTY ELECTRIC/GENERAL SIG	HWY 117 S	GOLDSBORO	No	Yes	No	No	No	No	No	No
NONCD0000018	ICI AMERICAS (FORMER)	703 NOR-AM ROAD	PIKEVILLE	No	No	No	No	No	No	Yes	No
NCD980557631	LIVEWIRE ELEC CO/CALIFORNIA SPRAY	1004 SOUTH GEORGE STREET	GOLDSBORO	Yes	No	No	No	No	No	No	No
NONCD0000052	NC CONSOLIDATED HIDE CO.	BRICK ROAD	GOLDSBORO	No	No	No	No	No	No	Yes	No
NCD024577421	NORTH CAROLINA SALVAGE CO.	HWY 117 SOUTH	GOLDSBORO	Yes	No	No	No	No	No	No	No
NONCD0001053	PARAMOUNT CHEVROLET	3300 HWY 70 BYPASS EAST	GOLDSBORO	No	No	No	No	No	No	Yes	No
NONCD0002839	PERRY AUTO/YOUNG RESIDENCE	4172 US 117 SOUTH	DUDLEY	No	No	No	No	No	No	Yes	No
NCD986188043	PINEWOOD DUMP SITE	302 NEW HOPE ROAD	GOLDSBORO	No	No	No	No	No	No	Yes	No
NONCD0002795	RD PATE ESTATE	101 E MAIN ST	PIKEVILLE	No	No	Yes	No	No	No	No	No
NONCD0002421	ROHR CHEMICAL, INC.	694 SHERIDAN FORREST RD.	GOLDSBORO	No	No	Yes	No	No	No	No	No
NCD065295495	TEXFI IMPRESSIONS	401 PATETOWN RD	GOLDSBORO	Yes	No	No	No	No	No	No	No
NONCD0002646	UNIFIRST CORPORATION (FORMERLY	800 SOUTH JOHN STREET	GOLDSBORO	No	Yes	No	No	No	No	No	No
NCN000409779	WAYNE AGRICULTURAL WORKS	700 S JOHN ST	GOLDSBORO	Yes	No	No	No	No	No	No	No

**Number of Sites:**

28

**WILKES**

NONCD0000039	ABITIBI-PRICE CORPORATION	US 268	ROARING RIVER	No	No	No	No	No	No	Yes	No
NONCD0001254	AMERICAN DREW PLANT 12	1101 WEST D STREET	NORTH WILKESBORO	No	No	Yes	No	No	No	No	No
NONCD0001750	ARTHUR LOWE JUNK YARD	1502 RIVER LIBERTY CHURCH GRV	NORTH WILKESBORO	No	No	No	No	No	No	Yes	No
NCD048184451	BURLINGTON HOME CHAIR	HIGHWAY 268	RONDA	Yes	No	No	No	No	No	No	No
NCD003221462	GARDNER MIRROR CORPORATION	HWY 268 E	NORTH WILKESBORO	No	No	No	No	No	No	Yes	No
NONCD0000050	HWY 268 MIRROR WASTE DUMP	HWY 268	NORTH WILKESBORO	No	No	No	No	No	No	No	Yes
NONCD0002474	SINK PROPERTY, CHARLES	VANCE STREET	NORTH WILKESBORO	No	No	Yes	No	No	No	No	No
NCD986211274	STONEY FORK CREEK DRUM DUMP	MT. ZION ROAD	DEEP GAP	Yes	No	No	No	No	No	No	No
NONCD0002719	WILBORN PROPERTY, GARFIELD	2366 RED, WHITE AND BLUE ROAD	ROARING RIVER	No	No	Yes	No	No	No	No	No

**Number of Sites:**

9

**APPENDIX B. INACTIVE HAZARDOUS SITES INVENTORY-SITE STATUS**

<i>Site ID #</i>	<i>Site Name</i>	<i>Street Address</i>	<i>City</i>	<i>SPL</i>	<i>Voluntary Action Under Agreement</i>	<i>Evaluation Pending</i>	<i>Pollutant Only Site - Open</i>	<i>Pollutant Only Site-NFA</i>	<i>Pollutant Only Site-NFA Restricted</i>	<i>NFA</i>	<i>NFA-Restricted</i>
<b>WILSON</b>											
NONCD0000038	AYCOCK PROPERTY	SR 1162 & 1103	WILSON	Yes	No	No	No	No	No	No	No
NONCD0002515	BOYETTE PROPERTY	403 FOREST HILLS RD	WILSON	No	No	Yes	No	No	No	No	No
NCD980845119	BUCKHORN PESTICIDES	NC 581 & NC 42	WILSON	Yes	No	No	No	No	No	No	No
NONCD0002815	CAROLINA CHEMICAL CORP (FORMER)	6600 WARD BLVD	WILSON	Yes	No	No	No	No	No	No	No
NONCD0001447	CAROLINA TELEPHONE-ELM CITY			No	No	Yes	No	No	No	No	No
NONCD0001554	COX DODGE (FORMER)	1501 LIPSCOMB ROAD	WILSON	Yes	No	No	No	No	No	No	No
NONCD0001297	CRADY COURT SITE	7769 CRADY CT	STANTONSBURG	No	No	No	No	No	No	Yes	No
NONCD0001686	ERSHIGS, INC.	300 LAYTON ST.	WILSON	No	No	No	No	No	No	Yes	No
NCD067191262	FIRESTONE TIRE AND RUBBER	HWY 301	WILSON	Yes	No	No	No	No	No	No	No
NONCD0001735	FOSTER FORBES GLASS	2200 FIRESTONE PARKWAY	WILSON	No	No	Yes	No	No	No	No	No
NONCD0001109	FRIENDLY CLEANERS	605 S. PENDER ST	WILSON	Yes	No	No	No	No	No	No	No
NCD003182805	HACKNEY BROTHERS BODY CO.	HERRING AVE & PENDER ST	WILSON	No	No	Yes	No	No	No	No	No
NONCD0000089	JOHN MORRELL & CO		WILSON	No	No	Yes	No	No	No	No	No
NCD040052854	KAISER AGRICULTURAL CHEMICALS	510 E BARNES ST	WILSON	No	No	Yes	No	No	No	No	No
NONCD0001118	KIDDE TECHNOLOGIES	4200 AIRPORT DR	WILSON	No	Yes	No	No	No	No	No	No
NCD982084113	LINAMAR FORGINGS/CAROLINA FORGE	2401 STATONSBURG RD SOUTHEAST	WILSON	No	Yes	No	No	No	No	No	No
NONCD0002023	M&A AMOCO (STOP & SHOP)	WARD BLVD (U.S. HWY. 301)	WILSON	No	No	Yes	No	No	No	No	No
NCD982174492	NATIONAL PIN	SR 1572/7776 CRADY COURT	SARATOGA	No	No	No	No	No	No	Yes	No
NONCD0002268	PARKER HANNIFIN-WILSON	2600 WILCO BLVD.	WILSON	No	Yes	No	No	No	No	No	No
NONCD0002128	PURINA MILLS	HWY 301 SOUTH	WILSON	No	Yes	No	No	No	No	No	No
NCD981468960	ROCK QUARRY FARM DRUM BURIAL	1/3MI SW SR1400/1402 INT	ELM CITY	No	No	No	No	No	No	Yes	No
NONCD0002265	SOUTHERN STATES COOP-WILSON	6601 WARD BLVD	WILSON	No	No	Yes	No	No	No	No	No
NONCD0002528	ST WOOTEN ASPHALT /P-27	SR 1301 (GREEN POND RD.)	SIMS	No	No	Yes	No	No	No	No	No
NONCD0000035	T.L. HERRING	1109/1201 WARD BLVD	WILSON	No	No	Yes	No	No	No	No	No
NCD986166700	TOISNOT SWAMP	PINE STREET	WILSON	No	Yes	No	No	No	No	No	No
NONCD0001005	TRANSEASTERN CORP.	509 S LODGE ST	WILSON	Yes	No	No	No	No	No	No	No
NONCD0000081	TRITON, INC	1610 SOUTH WARD BLVD	WILSON	Yes	No	No	No	No	No	No	No
NONCD0002740	WILSON TECH-FIRE TRAINING	HWY 301 & WHITLEY ROAD(42)	WILSON	No	No	Yes	No	No	No	No	No

**Number of Sites:**

28

**YADKIN**

NCD071579528	FORBUSH METAL	SPEER BRIDGE ROAD	YADKINVILLE	Yes	No	No	No	No	No	No	No
NONCD0001873	HOWARD STREET WELL	165 HOWARD STREET	BOONVILLE	No	No	Yes	No	No	No	No	No

**Number of Sites:**

2

**YANCEY**

NONCD0001305	AVONDALE MILLS/HIGH FIVE	700 WEST MAIN STREET	BURNSVILLE	No	No	Yes	No	No	No	No	No
NONCD0000021	CRABTREE MEADOWS DUMP	BLUE RIDGE PKWY MP 340.2		No	No	Yes	No	No	No	No	No
NCD003158094	GLEN RAVEN MILLS	EAST MAIN STREET	BURNSVILLE	Yes	No	No	No	No	No	No	No
NONCD0002866	OMC/BOMBARDIER	185 ALTEC DR	BURNSVILLE	No	No	Yes	No	No	No	No	No
NONCD0001004	TIPTON HILL SCHOOL	TIPTON HILL SCHOOL ROAD	BURNSVILLE	No	No	No	No	No	No	Yes	No

**Number of Sites:**

5

## APPENDIX B. INACTIVE HAZARDOUS SITES INVENTORY-SITE STATUS

### COUNTY: ALAMANCE

Site	ID Number	City	Street Address
ALAMANCE GARBAGE SERVICE	NONCD0000102	BURLINGTON	FREELAND TRAIL
CIVIC CENTER AREA	NONCD0000726	GRAHAM	GOLEY STREET
DURHAM ST LDFL	NONCD0000723	BURLINGTON	DURHAM STREET EXT.
ELON COLLEGE LDFL - AMICK RD	NONCD0000730	ELON COLLEGE	AMICK RD
GRAHAM DISPOSAL	NONCD0000104	GRAHAM	COOPER RD (SR 2109)
HANOVER RD LDFL	NONCD0000722	BURLINGTON	HANOVER RD
MEBANE DUMP	NONCD0000101	MEBANE	CORRIGIDOR ROAD
OLD CITY OF BURLINGTON SOLID WASTE DISPOSAL	NONCD0000106	BURLINGTON	ANTHONY ROAD
PORTER AVENUE LDFL	NONCD0000727	GRAHAM	PORTER AVENUE
S MEBANE ST LDFL	NONCD0000724	BURLINGTON	S MEBANE ST
STONE QUARRY RD LDFL	NONCD0000721	BURLINGTON	STONE QUARRY RD

**Number of Sites:** 11

### COUNTY: ALEXANDER

Site	ID Number	City	Street Address
BETHLEHEM COMMUNITY DUMP	NONCD0000108	BETHLEHEM	SHILOH CHURCH RD
DUKE POWER DUMP	NONCD0000650	HICKORY	HWY 127
OLD ALEXANDER COUNTY LF (SR 1608)	NONCD0000111	TAYLORSVILLE	WARREN ACRES LANE
OLD ALEXANDER COUNTY LF (SR 1620)	NONCD0000110	TAYLORSVILLE	SR 1620
ROGERS PROPERTY	NCD981021090	HIDDENITE	256 JEFF WALKER LANE
SANITARY PICK-UP SERVICE	NONCD0000109	TAYLORSVILLE	46 WARREN RD
TAYLORSVILLE DUMP	NONCD0000112	TAYLORSVILLE	CARSON CHAPEL RD

**Number of Sites:** 7

### COUNTY: ALLEGHANY

Site	ID Number	City	Street Address
OLD ALLEGHENY COUNTY LF	NONCD0000113	SPARTA	SOUTHSIDE DR
SPARTA REFUSE DISPOSAL	NONCD0000114	SPARTA	271 GRANDVIEW AVE

**Number of Sites:** 2

### COUNTY: ANSON

Site	ID Number	City	Street Address
BRONSON SAND & GRAVEL LANDFILL	NONCD0000119	LILESVILLE	CLARK MOUNTAIN ROAD
MORVEN DUMP	NONCD0000116	MORVEN	ROSEHAVEN ROAD
PEACHLAND DUMP	NONCD0000118	PEACHLAND	GERMAN HILL ROAD
POLKTON DUMP	NONCD0000115	POLKTON	BILL CURLEE ROAD (SR 1415)
W R BONSALE #1	NONCD0000772	LILESVILLE	HAILEY'S FERRY ROAD
W R BONSALE #2	NONCD0000774	LILESVILLE	HAILEY'S FERRY ROAD
WADESBORO LANDFILL	NONCD0000117	WADESBORO	MAPLE LANE

**Number of Sites:** 7

### COUNTY: ASHE

Site	ID Number	City	Street Address
ASHE COUNTY LANDFILL	NONCD0000120	JEFFERSON	WADE BARE RD

**Number of Sites:** 1

### COUNTY: AVERY

Site	ID Number	City	Street Address
CROSSNORE REFUSE DUMP	NONCD0000122	CROSSMORE	HORTON RD
ELK PARK DUMP	NONCD0000123	ELK PARK	N65-19E



## APPENDIX B. INACTIVE HAZARDOUS SITES INVENTORY-SITE STATUS

GREEN VALLEY DUMP	NONCD0000121	SPRUCE PINE	BRUSHY CREEK RD
NEWLAND REFUSE DUMP	NONCD0000124	NEWLAND	HICKORY NUT GAP
<b>Number of Sites:</b>	4		

### COUNTY: BEAUFORT

Site	ID Number	City	Street Address
AURORA DUMP	NONCD0000126		SR 1921, 1 MILE EAST OF
BATH DUMP	NONCD0000128	BATH	POSSUM HILL ROAD (SR 1743)
BELHAVEN DUMP	NONCD0000131	BELHAVEN	BUSINESS US 264 AND
CHOCOWINITY DUMP	NONCD0000127	CHOCOWINITY	OLD US 17 HIGHWAY SOUTH
OLD BEAUFORT COUNTY LF	NCD986166734	WASHINGTON	FLANDERS FILTER ROAD
PANTEGO DUMP	NONCD0000130	BELHAVEN	OLD COUNTRY ROAD (SR 1706)
PANTEGO REFUSE DISPOSAL	NONCD0000133	PANTEGO	25179 US HIGHWAY 264 EAST
PUNGO DUMP	NONCD0000132	PANTEGO	NC HIGHWAY 99 NORTH
SUBURBAN SANITATION SERVICE DUMP	NONCD0000125	WASHINGTON	OLD BATH HIGHWAY
TOWN OF WASHINGTON PARK DUMP	NONCD0000135	WASHINGTON	KEYSVILLE CHURCH RD. (SR
WASHINGTON DUMP	NONCD0000129	WASHINGTON	PLYMOUTH STREET
WASHINGTON PARK DUMP	NONCD0000134	WASHINGTON	RIVER ROAD (SR 1300)
<b>Number of Sites:</b>	12		

### COUNTY: BERTIE

Site	ID Number	City	Street Address
COLERAIN REFUSE DISPOSAL	NONCD0000142	COLERAIN	NC 42 EAST
KELFORD DUMP	NONCD0000136	KELFORD	HARRELLS SIDING ROAD (SR
LEWISTON REFUSE DISPOSAL	NONCD0000140	LEWISTON	551 BLACK JACK ROAD (SR
ROXBEL REFUSE DISPOSAL	NONCD0000139	KELFORD	HARRELLS SIDING ROAD (SR
WINDSOR REFUSE DISPOSAL AREA	NONCD0000141	WINDSOR	EAST ELM STREET
<b>Number of Sites:</b>	5		

### COUNTY: BLADEN

Site	ID Number	City	Street Address
BLADENBORO REFUSE DISPOSAL	NONCD0000148	BLADENBORO	WEST BLADEN STREET
CLARKTON REFUSE DISPOSAL	NONCD0000147	CLARKTON	BROWN MARSH ROAD (SR
DUBLIN REFUSE DUMP	NONCD0000144	DUBLIN	RICE POND ROAD
ELIZABETHTOWN REFUSE DISPOSAL	NONCD0000145	ELIZABETHTOWN	QUEEN STREET
TAR HEEL REFUSE DISPOSAL	NONCD0000143	TAR HEEL	TAR HEEL FERRY ROAD (SR
WHITE LAKE REFUSE DUMP	NONCD0000146	WHITE LAKE	EAST WILLIAMS STREET
<b>Number of Sites:</b>	6		

### COUNTY: BRUNSWICK

Site	ID Number	City	Street Address
BOILING SPRINGS LAKES DUMP	NONCD0000160	BOILING SPRINGS	INTERSECTION OF LUBEE
BOLIVIA REFUSE DISPOSAL	NONCD0000149	BOLIVIA	161 DANFORD RD. SE (SR 1513)
GRISSETTOWN LANDFILL	NONCD0000150	SEASIDE	ANGEL'S CLUB DRIVE
LONG BEACH REFUSE DISPOSAL	NONCD0000155	LONG BEACH	4110 AIRPORT ROAD
OCEAN ISLE DUMP	NONCD0000656	OCEAN ISLE	HALE SWAMP ROAD
SHALLOTTE REFUSE DUMP	NONCD0000159	SHALLOTTE	NC 130
SHALLOTTE SANITARY LANDFILL	NONCD0000152	SHALLOTTE	2930 POCONO TRAIL, SW
SUNNY POINT BASE LANDFILL	NONCD0000810	SOUTHPORT	SUNNY POINT ROAD
WINNABOW LANDFILL	NONCD0000151	WINNABOW	5719 BELMONT ROAD NE
YAUPON BEACH DUMP	NONCD0000158	OAK ISLAND	MCGLAMMERY STREET
<b>Number of Sites:</b>	10		

## APPENDIX B. INACTIVE HAZARDOUS SITES INVENTORY-SITE STATUS

### COUNTY: BUNCOMBE

Site	ID Number	City	Street Address
ARDEN DISPOSAL	NONCD0000165	ARDEN	SR 3495
AZALEA ROAD LANDFILL	NONCD0000773	OTEEN	HARDESTY RD
BLACK MOUNTAIN	NONCD0000166	BLACK MOUNTAIN	11 TOM BROWN RD
BUNCOMBE CO LF/E CANTON LF/OLD CHANDLER LF	NONCD0000682	ENKA	LITTLE PINEY RD
CANDLER REFUSE DISPOSAL AREA	NONCD0000162	CANDLER	103 DANIEL RIDGE RD
ELK MOUNTAIN LDFL/ASHVILLE CITY LF	NCD980558019	ASHEVILLE	ELK PARK DR
FAIRVIEW LANDFILL	NCD980557946	FAIRVIEW	HOLLYWOOD RD.
FISHBURNE LANDFILL	NCD980557953	FLETCHER	BRADLEY BRANCH RD.
FISHBURNE REFUSE DUMP	NONCD0000163	ARDEN	BRADLEY BRANCH RD
GROVE STONE LF	NCD980557912	BLACK MOUNTAIN	842 OLD US HWY 70
HOMINY CREEK LF	NCD980558035	ASHEVILLE	190 HOMINY CREEK RD.
MONEY-WORTH, INC.	NCD008839276	SWANNANOA	US 70 EAST
PEARSON BRIDGE DUMP	NONCD0000811	ASHEVILLE	690 RIVERSIDE DR
POND ROAD LF #2	NCD980558027	ASHEVILLE	79 AND 80 POND RD.
SWANNANOA LANDFILL	NCD980557987	SWANNANOA	MOUNTAIN RIDGE RD.
WEAVERVILLE LANDFILL	NONCD0000161	WEAVERVILLE	LAKESHORE RD

**Number of Sites:** 16

### COUNTY: BURKE

Site	ID Number	City	Street Address
BRISTOL CREEK COMM. DUMP	NONCD0000168	CHESTERFIELD	1180 SUNDANCE LANE
DREXEL DUMP	NONCD0000172	DREXEL	524 BRYANT RD
DYSARTSVILLE DUMP	NONCD0000169	DYSARTSVILLE	5391 MORNING STAR CHURCH
GLEN ALPINE DUMP	NONCD0000173	GLEN ALPINE	2414 CONLEY BUMGARNER RD
HENRY RIVER COMM. DUMP	NONCD0000171	HILDEBRAN	4300 HENRY RIVER RD
HICKORY LANDFILL	NONCD0000651	HICKORY	CITY OF HICKORY REGIONAL
HILDEBRAN DISPOSAL AREA	NONCD0000170	HILDEBRAN	TEX'S FISH CAMP RD
MORGANTOWN DUMP	NONCD0000177	MORGANTON	VINE ARDEN RD
VALDESE REFUSE DUMP	NONCD0000174	VALDESE	1400 FALLS RD NW

**Number of Sites:** 9

### COUNTY: CABARRUS

Site	ID Number	City	Street Address
ARTHUR ALLMAN DUMP	NONCD0000799	CONCORD	3224 POPLAR TENT RD.
CABARRUS DISPOSAL DUMP	NCD980502850	CONCORD	ZION CHURCH RD.
CHARLOTTE MOTOR SPEEDWAY LF#1	NONCD0000182	CONCORD	LOWES MOTOR SPEEDWAY
CONCORD LANDFILL	NONCD0000180	CONCORD	850 WARREN COLEMAN BLVD.
EARNHARDT ROAD DUMP	NONCD0000178	KANNAPOLIS	DICKENS PLACE
FISHERTOWN DUMP	NONCD0000179	KANNAPOLLIS	ROME ST.
FRANK JAMES DUMP	NONCD0000797	KANNAPOLIS	6210 HILLTOP AVE.
GURLEY DRIVE LDFL	NONCD0001028	CONCORD	292 GURLEY DR.
LES MYERS PARK	NONCD0000802	CONCORD	338 LAWNSDALE AVENUE
MOUNT PLEASANT DUMP	NONCD0000181	MOUNT PLEASANT	MOUNT PLEASANT RD. (SR

**Number of Sites:** 10

### COUNTY: CALDWELL

Site	ID Number	City	Street Address
ANDERSON REFUSE DUMP	NONCD0000192		HARTLAND RD
BLOWING ROCK LF	NONCD0000194	BLOWING ROCK	PACK HILL RD
CHARLIE LITTLE RD LDFL	NONCD0000716	GRANITE FALLS	DUDLEY SHOALS RD
CHESTER REFUSE DISPOSAL	NONCD0000187	LENOIR	DAVE CHESTER DR

**APPENDIX B. INACTIVE HAZARDOUS SITES INVENTORY-SITE STATUS**

DUDLEY SHOALS LDFL 2	NONCD0000770	DUDLEY SHOALS	621 DUDLEY SHOALS
DUDLEY SHOALS RD LDFL	NONCD0000769	DUDLEY SHOALS	DUDLEY SHOALS RD
GARNES REFUSE DUMP	NONCD0000188	LENOIR	2250 GARNES PLACE
GRANITE FALLS DUMP	NONCD0000186	GRANITE FALLS	QUARRY RD
HELTON REFUSE DUMP	NONCD0000191	GRANITE FALLS	5351 CANNON DR
LENOIR DUMP	NONCD0000193	LENOIR	BEARD COLLETTSVILLE RD
RHODHISS DUMP	NONCD0000190	RHODHISS	PARK PLACE
SHEW REFUSE DISPOSAL	NONCD0000195		SR 1143 W
WALSH REFUSE DUMP	NONCD0000189	LENOIR	2171 PINEY GROVE CIRCLE

**Number of Sites:** 13

**COUNTY: CAMDEN**

Site	ID Number	City	Street Address
NEWBY'S TRASH SERVICE DUMP	NONCD0000196	CAMDEN	SOUTH MILL DAM ROAD

**Number of Sites:** 1

**COUNTY: CARTERET**

Site	ID Number	City	Street Address
ATLANTIC REFUSE DUMP	NONCD0000199	ATLANTIC	CORE SOUND LOOP ROAD
BEAUFORT REFUSE DUMP	NONCD0000200	BEAUFORT	FREEDOM PARK ROAD
CAPE CARTERET DUMP	NONCD0000213	CAPE CARTERET	HOLLAND POINT ROAD
CARTERET COUNTY LF	NONCD0000214	NEWPORT	
CARTERET COUNTY LF - MOUNT RUSSEL	NONCD0000209	NEWPORT	LANDFILL RD.
EMERALD ISLE DUMP	NONCD0000212	EMERALD ISLE	6712 EMERALD DRIVE
HARKERS ISLAND REFUSE DISPOSAL	NONCD0000207	HARKERS ISLAND	WHALERS RIDGE SUBDIVISION
MARSHALLBERG DUMP	NONCD0000203	MARSHALLBERG	SR 1348
MILL CREEK REFUSE DUMP	NONCD0000204	MILL CREEK	MILL CREEK ROAD (SR 1154)
MOREHEAD CITY REFUSE DUMP	NONCD0000205	MOREHEAD CITY	25TH STREET
OTWAY COMMUNITY REFUSE DUMP	NONCD0000198	OTWAY	574 FIRE TOWER ROAD (SR
RAYNOR GARBAGE DISPOSAL DUMP	NONCD0000211	BOGUE	264 BOGUE LOOP ROAD
STACY REFUSE DUMP	NONCD0000206		
WINSTON HILL LF	NONCD0000210	ATLANTIC	WINSTON DRIVE

**Number of Sites:** 14

**COUNTY: CASWELL**

Site	ID Number	City	Street Address
CASWELL LF	NONCD0000216	MILTON	SLAUGHTER RD. (SR 1555)
MILES GARBAGE DUMP	NONCD0000215	YANCEYVILLE	HIGHWAY 62

**Number of Sites:** 2

**COUNTY: CATAWBA**

Site	ID Number	City	Street Address
CATAWBA DUMP	NONCD0000217	CLAIRMONT	OLD CATAWBA RD. (SR 1722)
CONOVER DUMP	NONCD0000218	CONOVER	208 HERMAN SIPE RD.
LONG VIEW REFUSE DUMP	NONCD0000219	HICKORY	US HIGHWAY 70
MAIDEN DUMP	NONCD0000220	MAIDEN	SOUTH F STREET
NEWTON LANDFILL	NONCD0000221	NEWTON	BOSTON RD.
OLD HICKORY LANDFILL	NONCD0000794	HICKORY	US HIGHWAY 70
SWEETWATER ROAD DUMP	NONCD0000793	HICKORY	15TH AVE. SE

**Number of Sites:** 7

## APPENDIX B. INACTIVE HAZARDOUS SITES INVENTORY-SITE STATUS

### COUNTY: CHATHAM

Site	ID Number	City	Street Address
BYNUM DUMP	NONCD0000224	BYNUM	EDDIE PERRY ROAD
GOLDSTON DUMP	NONCD0000227	GOLDSTON	ST. LUKE CHURCH ROAD
PITTSBORO DUMP	NONCD0000742	PITTSBORO	PITTSBORO FIRE TOWER
SILER CITY DUMP	NONCD0000225	SILER CITY	WATER PLANT ROAD

**Number of Sites:** 4

### COUNTY: CHEROKEE

Site	ID Number	City	Street Address
ANDREWS DUMP	NONCD0000231	ANDREWS	CONNAHETA AVENUE
LAKE HIWASSEE RESORT DUMP	NONCD0000228	MURPHY	NC 294 WEST
MURPHY REFUSE DUMP	NONCD0000230	MURPHY	TEXANA ROAD
PEACHTREE COM. DUMP	NONCD0000229	MURPHY	OLD HWY 64

**Number of Sites:** 4

### COUNTY: CHOWAN

Site	ID Number	City	Street Address
EDENTON LANDFILL	NONCD0000233	EDENTON	OFF POPLAR NECK ROAD
J.W. BRADLEY DUMP	NONCD0000232	EDENTON	206 OAK GROVE ROAD
PERQUIMANS-CHOWAN LF	NONCD0000234	TYNER	600 SANDY RIDGE ROAD

**Number of Sites:** 3

### COUNTY: CLEVELAND

Site	ID Number	City	Street Address
BOILING SPRINGS DUMP	NONCD0000241	BOILING SPRINGS	CLEARWATER RD.
CHERRYVILLE DUMP	NONCD0000250	CHERRYVILLE	THOMPSON DR.
CITY OF SHELBY LANDFILL (STUBBS)	NONCD0000699	STUBBS	AIRPORT RD.
CITY OF SHELBY LF	NCD986176451	SHELBY	WEST GROVE STREET
E.Z. SANITATION DUMP	NONCD0000236	LATTIMORE	PLATO LEE RD. (SR 1315)
KINGS MOUNTAIN LANDFILL	NONCD0000675	KINGS MOUNTAIN	200 POTTS CREEK RD.
KINGS MOUNTAIN LANDFILL #2	NONCD0000803	KINGS MOUNTAIN	NORTH CANSLER STREET
KINGS MTN. DUMP	NONCD0000239	KINGS MOUNTAIN	INDUSTRIAL DR. (SR 2312)
LATTIMORE DUMP	NONCD0000237	LATTIMORE	3847 ARTEE RD. (SR 1314)
PATTERSON SPRINGS DUMP	NONCD0000249	EARL	JETER RD. (SR 2212)
PHILLIPS REFUSE DUMP	NONCD0000240	GROVER	OFF HWY 226
POLKVILLE DUMP	NONCD0000248	POLKVILLE	2606 W. STAGGECOASH TRAIL
UPPER CLEVELAND DUMP	NONCD0000238	FALLSTON	BUCK HAVEN COURT
WACO DUMP	NONCD0000243	WACO	143 STROUP RD.

**Number of Sites:** 14

### COUNTY: COLUMBUS

Site	ID Number	City	Street Address
BOLTON DUMP	NONCD0000252	BOLTON	TRAM ROAD
CHADBOURN DUMP	NONCD0000254	CHADBOURN	BROWN STREET (NC 410)
LAKE WACCAMAW DUMP	NONCD0000253	LAKE WACCAMAW	DUPREE LANDING ROAD
RHONE ANDERSON LDFL	NONCD0000715	WHITEVILLE	OAK TREE LANE
RIEGELWOOD DUMP	NONCD0000251	RIEGELWOOD	SAND HOLE ROAD (SR 1846)
TABOR CITY DUMP	NONCD0000257	TABOR CITY	HINSON TRAIL
WHITEVILLE DUMP	NONCD0000256	WHITEVILLE	MILL STREET

**Number of Sites:** 7

## APPENDIX B. INACTIVE HAZARDOUS SITES INVENTORY-SITE STATUS

### COUNTY: CRAVEN

Site	ID Number	City	Street Address
BELLTOWN ROAD DUMP	NONCD0000780	HAVELOCK	302 BELLTOWN RD.
CRAVEN COUNTY	NONCD0000261	HAVELOCK	US HWY 70
DOVER REFUSE DUMP	NONCD0000259	DOVER	13530 OLD US 70
HAVELOCK REFUSE DUMP	NONCD0000258	HAVELOCK	
MATTHEWS POINT DUMP	NONCD0000781	HAVELOCK	
NEW BERN SANITARY DUMP	NONCD0000263	NEW BERN	US HWY. 70 AND PEMBROKE
VANCEBORO DUMP	NONCD0000260	VANCEBORO	SR 1637
VANCEBORO LANDFILL	NONCD0000262	VANCEBORO	OLD LANDFILL ROAD

**Number of Sites:** 8

### COUNTY: CUMBERLAND

Site	ID Number	City	Street Address
CITY OF FAYETTEVILLE LANDFILL	NONCD0000739	FAYETTEVILLE	SHAW MILL RD.
CITY OF FAYETTEVILLE LANDFILL #2	NONCD0000740	FAYETTEVILLE	WILKES RD. (SR 2210)
CUMBERLAND COUNTY LANDFILL	NONCD0000741	HOPE MILLS	SMOKEY CANYON DR.
CUMBERLAND COUNTY LANDFILL - BEAVER DAM	NONCD0000736	AUTRYVILLE	NC 210
CUMBERLAND COUNTY LANDFILL - BONES CREEK	NONCD0000733	FAYETTEVILLE	WINWARD COVE RD.
CUMBERLAND COUNTY LANDFILL - TRAILER TOWN	NONCD0000734	FAYETTEVILLE	DISTRIBUTION DR.
CUMBERLAND COUNTY/CLIFFDALE LF	NCD980502900	FAYETTEVILLE	WINWARD COVE RD.
FAYETTEVILLE CITY LF	NONCD0000267	FAYETTEVILLE	CLAUDE LEE RD.
FAYETTEVILLE LDFL	NCD980502934	FAYETTEVILLE	NORTH EASTERN BLVD.
HOPE MILLS DUMP	NONCD0000264	HOPE MILLS	CECILY CIRCLE
HOPE MILLS LANDFILL	NCD980502983	HOPE MILLS	1 MILE SOUTH OF SR 1003
LEWIS CHAPEL SCHOOL RUBBLE STUMP SITE	NONCD0000725	FAYETTEVILLE	SKIBO RD. (US 401 BYPASS)
LIEBER SANITATION DUMP	NONCD0000266	FAYETTEVILLE	SHAW MILL RD.
MILAN YARD LANDFILL	NCD980503031	FAYETTEVILLE	MILAN RD.
STEDMAN DUMP	NONCD0000265	STEDMAN	NC 210
STEDMAN LANDFILL	NONCD0000375	STEDMAN	PAGE ROAD

**Number of Sites:** 16

### COUNTY: CURRITUCK

Site	ID Number	City	Street Address
INDEPENDENT TRASH SERVICE DUMP	NONCD0000269	MAMIE	SR 1112

**Number of Sites:** 1

### COUNTY: DARE

Site	ID Number	City	Street Address
BUXTON DUMP	NCD981750425	BUXTON	47646 BUXTON BACK ROAD
BUXTON DUMP TWO	NONCD0000765	BUXTON	47371 BUXTON BACK ROAD
DARE COUNTY DUMP	NONCD0000272	MANTEO	138 S. CALIFORNIA LANE
JENNETTE'S DUMP	NONCD0000273	BUXTON	NC HWY. 12
KILL DEVILS HILLS DUMP	NONCD0000271	KILL DEVIL HILLS	1541 COLINGTON ROAD
MANTEO DUMP	NONCD0000270	MANTEO	SIR WALTER RALEIGH STREET

**Number of Sites:** 6

### COUNTY: DAVIDSON

Site	ID Number	City	Street Address
DENTON DUMP	NONCD0000275	DENTON	GRUBB DR
DENTON LANDFILL	NONCD0000276	DENTON	SUMMVERVILLE CHURCH RD
DENTON-GRUBB DR LANDFILL	NONCD0000277	DENTON	GRUBB DR
N DAVIDSON CO LDFL	NONCD0000737	MIDWAY	287 SPRY RD

**APPENDIX B. INACTIVE HAZARDOUS SITES INVENTORY-SITE STATUS**

NICOMA PARK	NONCD0000791	DENTON	NICOMA SUBDIVISION
RURAL GARBAGE SERVICE, INC.	NONCD0000274	THOMASVILLE	I-85
SCARLETT LANDFILL	NONCD0000509	HOLLY GROVE	LANDFILL RD
W DAVIDSON CO LDFL	NONCD0000676	LEXINGTON	3104 HORSESHOE NECK ROAD
WHEELERS SAND ROCK PIT DUMP	NONCD0000652	HIGH POINT	1001 WESTOVER DR

**Number of Sites:** 9

**COUNTY: DAVIE**

<b>Site</b>	<b>ID Number</b>	<b>City</b>	<b>Street Address</b>
CLEMENT REFUSE DUMP	NONCD0000280	MOCKSVILLE	WALKER ROAD
DALTON REFUSE DUMP	NONCD0000279	MOCKSVILLE	DALTON ROAD (SR 1605)

**Number of Sites:** 2

**COUNTY: DUPLIN**

<b>Site</b>	<b>ID Number</b>	<b>City</b>	<b>Street Address</b>
BEULAVILLE DUMP	NONCD0000283	BEULAVILLE	HWY 111
FAISON DUMP	NONCD0000287	FAISON	TAYLOR TOWN ROAD (SR 1354)
KENANSVILLE DUMP	NONCD0000282	KENANSVILLE	CHURCH STREET
MAGNOLIA DUMP	NONCD0000286	MAGNOLIA	NASH JOHNSON'S POND RD (SR
ROSE HILL DUMP	NONCD0000281	ROSE HILL	LAKE TUT ROAD (SR 1146)
WALLACE DUMP	NONCD0000288	WALLACE	WASTE TREATMENT PLANT
WARSAW DUMP	NONCD0000285	WARSAW	WORKS FARM ROAD (SR1346)

**Number of Sites:** 7

**COUNTY: DURHAM**

<b>Site</b>	<b>ID Number</b>	<b>City</b>	<b>Street Address</b>
DURHAM COUNTY LANDFILL	NONCD0000289	OAK GROVE	1245 WREN RD
DURHAM LAND DISPOSAL AREA	NONCD0000291	DURHAM	1833 CAMDEN AVE
MARBERY	NONCD0000786	DURHAM	BEN BOW RD.
MITCHELL FARM	NONCD0000785	DURHAM	CHEEK RD
OLD DURHAM COUNTY LF	NONCD0000290	DURHAM	ELECTRA ROAD
ROCKY KNOLL SCHOOL SITE	NONCD0000787	DURHAM	BEN BOW ROAD
W. C. BECK PROPERTY	NONCD0000805	DURHAM	AMBERLEY DRIVE

**Number of Sites:** 7

**COUNTY: EDGEcombe**

<b>Site</b>	<b>ID Number</b>	<b>City</b>	<b>Street Address</b>
CONETOE REFUSE DISPOSAL AREA	NONCD0000295	CONETOE	NC HIGHWAY 42
EDGEcombe COUNTY LANDFILL	NONCD0000653	TARBORO	COLONIAL ROAD (SR 1601)
MACCLESFIELD DUMP	NONCD0000296	MACCLESFIELD	SOUTH FOUNTAIN ROAD (SR
OLD ROCKY MOUNT LF	NONCD0000299	ROCKY MOUNT	LEGGETT ROAD
PINETOPS REFUSE DUMP	NONCD0000298	PINETOPS	TEMPERANCE HALL ROAD (SR
PRINCEVILLE DUMP	NONCD0000297	TARBORO	JENKINS STREET (SR 1622)
ROCKY MOUNT LDFL (LIEBERS)	NONCD0000710	ROCKY MOUNT	GAY ROAD (SR1268)
TARBORO LANDFILL	NCD980559389	TARBORO	BAKER STREET EXTENSION

**Number of Sites:** 8

**COUNTY: FORSYTH**

<b>Site</b>	<b>ID Number</b>	<b>City</b>	<b>Street Address</b>
AIRPORT LANDFILL	NONCD0000307	WINSTON-SALEM	AIRPORT RD
BECKEL ROAD DUMP	NONCD0000302	WINSTON-SALEM	4974 BECKEL RD
BUDDY ROBINS LANDFILL	NONCD0000306	WINSTON-SALEM	3459 THOMASVILLE RD
BUILDING RUBBLE LF	NONCD0000300	WINSTON-SALEM	918 HAZELWOOD DR

**APPENDIX B. INACTIVE HAZARDOUS SITES INVENTORY-SITE STATUS**

CENTRAL PARK LDFL	NONCD0000782	WINSTON-SALEM	S MAIN & SALEM AVE
CITY OF WINSTON-SALEM	NONCD0000743	WINSTON-SALEM	OVERDALE RD
CITY OF WINSTON-SALEM	NONCD0000744	WINSTON-SALEM	2000 SILAS CREEK PKWY
CITY OF WINSTON-SALEM LF	NONCD0000308	WINSTON-SALEM	EBERT ST
COUNTY GARBAGE LANDFILL	NONCD0000301	RURAL HALL	645 MONTROYAL RD
KERNERSVILLE DUMP	NONCD0000303	KERNERSVILLE	720 MCKAUHAN ST
KERNERSVILLE RUBBLE DUMP	NCD980503189	KERNERSVILLE	GREEN ST

**Number of Sites:** 11

**COUNTY: FRANKLIN**

<b>Site</b>	<b>ID Number</b>	<b>City</b>	<b>Street Address</b>
BUNN DUMP	NONCD0000312	BUNN	HOWARD TANT ROAD
FRANKLINTON DUMP	NONCD0000310	FRANKLINTON	PARKERS WAY
J.H. WINSTON DUMP	NONCD0000311	YOUNGSVILLE	LONGMILL ROAD (SR-1134) AND
LOUISBURG DUMP	NONCD0000315	LOUISBURG	EAST RIVER RD (SR 1600)
LOUISBURG SITE #2	NONCD0000655	LOUISBURG	EAST JOHNSON STREET
LOUISBURG SITE #3	NONCD0000657	LOUISBURG	SEABORD ST

**Number of Sites:** 6

**COUNTY: GASTON**

<b>Site</b>	<b>ID Number</b>	<b>City</b>	<b>Street Address</b>
BESSEMER CITY DUMP	NONCD0000325	BESSEMER CITY	521 S. PINCHBACK AVE
BRUCES COUNTY LANDFILL	NONCD0000320	GASTONIA	4604 S YORK RD
GASTON CO. LF (MT. HOLLY LF)	NONCD0000321	MT. HOLLY	OLD HWY NC 27
GASTONIA REFUSE DUMP	NONCD0000658	GASTONIA	ATUEN RD
HARDIN REFUSE DUMP	NONCD0000317	DALLAS	129 DAYTON RD
HICKORY GROVE ROAD TCE	NCO000998344	MCADENVILLE	201 MCKINNEY CIR
HIGH SHOALS DUMP	NONCD0000319	DALLAS	701 S. LINCOLN ST
LOWELL REFUSE DUMP	NONCD0000323	LOWELL	1101 LOWELL SPENCER MTN
MCADENVILLE DUMP	NONCD0000318	MCADENVILLE	MCADENVILLE RD
MILLER STREET	NONCD0000245	GASTONIA	937 MILLER ST
SIMS LEGION PARK LF	NONCD0000766	GASTONIA	MARIETTA ST
STANLEY REFUSE DUMP	NONCD0000316	STANLEY	524 BLACKSNAKE ROAD
WESTGATE PARK LANDILL	NONCD0000817	CHERRYVILLE	1109 W. CARROLL STREET

**Number of Sites:** 13

**COUNTY: GATES**

<b>Site</b>	<b>ID Number</b>	<b>City</b>	<b>Street Address</b>
GATESVILLE DUMP	NONCD0000326	GATESVILLE	257 CARTERS ROAD

**Number of Sites:** 1

**COUNTY: GRAHAM**

<b>Site</b>	<b>ID Number</b>	<b>City</b>	<b>Street Address</b>
ROBBINSVILLE DUMP	NONCD0000329	ROBBINSVILLE	569 OLD TALLULAH RD
USFS-MASSEY BRANCH	NONCD0000247	ROBBINSVILLE	MASSEY BRANCH RD

**Number of Sites:** 2

**COUNTY: GRANVILLE**

<b>Site</b>	<b>ID Number</b>	<b>City</b>	<b>Street Address</b>
CITYOF OXFORD LF	NONCD0000593	OXFORD	EAST INDUSTRY DRIVE
CREEDMORE DUMP	NONCD0000333	CREEDMOOR	PARK AVE
OXFORD DUMP	NONCD0000331	OXFORD	EAST INDUSTRY DRIVE
STOVALL DUMP	NONCD0000330	STOVALL	CRAWFORD CURRIN ROAD (SR

**APPENDIX B. INACTIVE HAZARDOUS SITES INVENTORY-SITE STATUS**

**Number of Sites:** 4

**COUNTY: GREENE**

Site	ID Number	City	Street Address
HOOKERTON DUMP	NONCD0000335	HOOKERTON	BEHIND HOOKERTON WWTP
SNOW HILL DUMP	NONCD0000337	SNOW HILL	DANIEL RD.
WALSTONBURG DUMP	NONCD0000334	WALSTONBURG	NC HIGHWAY 121

**Number of Sites:** 3

**COUNTY: GUILFORD**

Site	ID Number	City	Street Address
BINGHAM PARK	NONCD0000244	GREENSBORO	400 BINGHAM ST
BUD HOLDING COMPANY	NONCD0000673	GREENSBORO	SHARP'S AIRPARK CT
GLASS EH COUNTY LF	NCD980557607	GREENSBORO	1103 NEALTOWN RD
GREENSBORO CITY LANDFILL	NCD991279027	GREENSBORO	2199 WHITE STREET

**Number of Sites:** 4

**COUNTY: HALIFAX**

Site	ID Number	City	Street Address
ENFIELD REFUSE DISPOSAL	NONCD0000340	ENFIELD	HWY 301 N
HALIFAX DUMP	NONCD0000343	HALIFAX	DOBBS STREET
LITTLETON DUMP	NONCD0000339	LITTLETON	HACKETT STREET
ROANOKE RAPIDS CITY LF	NONCD0000347	THELMA	HWY 158
ROANOKE RAPIDS LANDFILL	NONCD0000341	ROANOKE RAPIDS	GODLEY STREET (SR 1452)
ROANOKE RAPIDS LF (HINSON ST)	NONCD0000790	ROANOKE RAPIDS	HINSON ST
SCOTLAND NECK DUMP	NONCD0000344	SCOTLAND NECK	MARY CHAPEL ROAD (SR 1117)
STRICKLAND CIRCLE LF	NONCD0000789	ROANOKE RAPIDS	STRICKLAND CIRCLE &
WELDON CITY LANDFILL	NONCD0000346	WELDON	1128 COUNTY ROAD (SR 1600)
WELDON REFUSE DISPOSAL	NONCD0000342	WELDON	HWY 301 S

**Number of Sites:** 10

**COUNTY: HARNETT**

Site	ID Number	City	Street Address
ANGIER REFUSE DUMP	NONCD0000349	ANGIER	RAELS CHURCH ROAD (SR
BUIES CREEK DUMP	NONCD0000348	BUIES CREEK	KEITH HILLS ROAD
COATS MODIFIED LDFL	NONCD0000745	COATS	MCGEE BAREFOOT ROAD
COATS REFUSE DISPOSAL	NONCD0000353	COATS	NC HWY 27
DUNN-ERWIN DUMP	NONCD0000352	ERWIN	OLD HAMILTON ROAD
JOHNSONVILLE MODIFIED LDFL	NONCD0000749	JOHNSONVILLE	CAMERON HILL RD
LILLINGTON DUMP	NONCD0000350	LILLINGTON	EAST DUNCAN STREET
LILLINGTON MODIFIED LDFL	NONCD0000746	LILLINGTON	US HWY 401
MAMERS MODIFIED LDFL	NONCD0000748	MAMERS	
MASON'S STORE MODIFIED LDFL	NONCD0000747	MAMERS	TIM CURRIN ROAD

**Number of Sites:** 10

**COUNTY: HAYWOOD**

Site	ID Number	City	Street Address
HAZELWOOD DUMP	NONCD0000355	WAYNESVILLE	HYATT CREEK RD. (SR 1160)
HOGLEN REFUSE DISPOSAL	NONCD0000800	WAYNESVILLE	160 WHITE RIDGE (SR 1338)
REYNOLD'S SCHOOL ROAD	NONCD0000813	CANTON	REYNOLD'S SCHOOL ROAD
TOWN OF WAYNESVILLE DUMP	NONCD0000356	WAYNESVILLE	BIBLE BAPTIST RD.

**Number of Sites:** 4



## APPENDIX B. INACTIVE HAZARDOUS SITES INVENTORY-SITE STATUS

### COUNTY: HENDERSON

Site	ID Number	City	Street Address
HENDERSON CO. LANDFILL	NCD980557961	HENDERSONVILLE	STONEY MOUNTAIN RD.
HENDERSON DUMP	NONCD0000359	HENDERSONVILLE	WILLIAMS ST.
MISTY VIEW DR LF	NONCD0000761	HENDERSONVILLE	MISTY VIEW DR
MUD CREEK DUMP	NONCD0000798	HENDERSONVILLE	LINCOLN CIRCLE

**Number of Sites:** 4

### COUNTY: HERTFORD

Site	ID Number	City	Street Address
AHOSKIE DUMP	NONCD0000361	AHOSKIE	LEE JERNIGAN ROAD (SR 1101)
AULANDER REFUSE DISPOSAL	NONCD0000138	AULANDER	SR 1112
HERTFORD CO LDFL	NONCD0000718	UNION	SR 1189
MURFREESBORO DUMP	NONCD0000362	MURFREESBORO	OLD US 258
POWELLSVILLE REFUSE DISPOSAL	NONCD0000137	AHOSKIE	406 MOORETOWN ROAD
WINTON DUMP	NONCD0000360	WINTON	SR 1174

**Number of Sites:** 6

### COUNTY: HOKE

Site	ID Number	City	Street Address
CLYDE LEACH DUMP	NONCD0000363	ARABIA	ASPEN LOOP
RAEFORD DUMP	NONCD0000364	RAEFORD	VASS RD. (SR 1300)
RAEFORD DUMP #2	NONCD0000801	RAEFORD	US-401 BYPASS

**Number of Sites:** 3

### COUNTY: HYDE

Site	ID Number	City	Street Address
ENGLEHARD DUMP	NONCD0000367	ENGLEHARD	US HWY. 264 EAST
FAIRFIELD DUMP	NONCD0000365	FAIRFIELD	NC HWY 94
NEW HOLLAND DUMP	NONCD0000368	SWAN QUARTER	20577 US HWY. 264 EAST
OCRACOKE DUMP	NONCD0000369	OCRACOKE	SR 1358
SOUND SHORES LOTS 18 & 19	NONCD0000775	OCRACOKE	SOUND SHORES
SWAN QUARTER DUMP	NONCD0000366	SWAN QUARTER	SR 1127

**Number of Sites:** 6

### COUNTY: IREDELL

Site	ID Number	City	Street Address
ALBERT MCCLURE BALL FIELD	NONCD0000623	STATESVILLE	1230 MUSEUM RD
COUNTY GARBAGE	NONCD0000372	STATESVILLE	TWIN OAKS RD
HARMONY REFUSE DISPOSAL	NONCD0000370	HARMONY	TOMLIN RD
LOVE VALLEY DUMP	NONCD0000373	LOVE VALLEY	FOX MOUNTAIN RD.
MARBLE ROAD DISPOSAL	NONCD0001129	STATESVILLE	MARBLE & TAYLORSVILLE
MOORESVILLE DUMP	NONCD0000376	MOORESVILLE	439 RINEHARDT RD
MOORESVILLE LANDFILL	NONCD0000374	MOORESVILLE	2586 CHARLOTTE HWY
OLD LOVE VALLEY DUMP	NONCD0000167	LOVE VALLEY	M&M LANE
STATESVILLE DUMP	NONCD0000371	STATESVILLE	402 SIGNAL HILL DR

**Number of Sites:** 9

### COUNTY: JACKSON

Site	ID Number	City	Street Address
CASHIER'S REFUSE DISPOSAL	NONCD0000377	CASHIERS	NC HWY. 107
SYLVA DUMP	NONCD0000378	SYLVA	GUNSMOKE RD.

## APPENDIX B. INACTIVE HAZARDOUS SITES INVENTORY-SITE STATUS

WOODFIN CREEK DUMP

NONCD0000796

SYLVA

MARIAH DR.

**Number of Sites:** 3

### COUNTY: JOHNSTON

Site	ID Number	City	Street Address
BENSON REFUSE DUMP	NONCD0000384	BENSON	MASSENGILL FARM ROAD
CLAYTON BALL FIELD	NCD980844732	CLAYTON	CITY ROAD
FOUR OAKS DUMP	NONCD0000379	FOUR OAKS	123 CIVITAN RD
KENLY DUMP	NONCD0000380	KENLY	S. RAILROAD STREET
NEWTON GROVE DUMP	NONCD0000559	NEWTON GROVE	HARPERS HOUSE ROAD (SR
OLD SMITHFIELD LANDFILL	NONCD0000777	SMITHFIELD	E. HUNTLEY ST.
PINE LEVEL DUMP	NONCD0000382	PINE LEVEL	7714 RAINS CROSSROADS
PRINCETON DUMP	NONCD0000383	PRINCETON	PROGRESSIVE CHURCH ROAD
SELMA REFUSE DUMP	NONCD0000381	SELMA	1661 NC HWY 96 N.
SMITHFIELD REFUSE DUMP	NONCD0000385	SMITHFIELD	E. HUNTLEY ST

**Number of Sites:** 10

### COUNTY: JONES

Site	ID Number	City	Street Address
MAYSVILLE REFUSE DISPOSAL	NONCD0000387	MAYSVILLE	WEST SIXTH STREET
POLLOCKSVILLE DUMP	NONCD0000388	MAYSVILLE	144 WHITE OAK RIVER ROAD
POLLOCKSVILLE DUMP #2	NONCD0000776	POLLOCKSVILLE	235 BEAUFORT RD.
TRENTON REFUSE DISPOSAL	NONCD0000386	TRENTON	504 LANDFILL ROAD

**Number of Sites:** 4

### COUNTY: LEE

Site	ID Number	City	Street Address
BROADWAY DUMP	NONCD0000389	BROADWAY	DALRYMPLE FARM ROAD
LEE COUNTY LF	NCD980503015	SANFORD	LANDFILL RD
SANFORD DUMP	NONCD0000390	SANFORD	VALLEY ROAD

**Number of Sites:** 3

### COUNTY: LENOIR

Site	ID Number	City	Street Address
CARTER HILL SANITATION	NONCD0000815	KINSTON	BRITISH ROAD
CARTER'S REFUSE DISPOSAL	NCN000407588	KINSTON	LAKE STREET
CASWELL SCHOOL DUMP	NONCD0000392	KINSTON	HULL ROAD
DOBBS FARM DUMP	NONCD0000391	KINSTON	3060 DOBBS FARM ROAD
EVERETT GARBAGE SERVICE DUMP	NONCD0000396	KINSTON	END OF HENRY BLVD.
KENNEDY HOME DUMP	NONCD0000393	KINSTON	CEDAR DELL LANE (SR 1338)
KINSTON DEMOLITION LF	NCD075588913	KINSTON	DAVIS STREET
LA GRANGE REFUSE DISPOSAL	NONCD0000394	LA GRANGE	KING STREET
PINK HILL DUMP	NONCD0000397	PINK HILL	SR 1103
SEVEN SPRINGS DUMP	NONCD0000398	SEVEN SPRINGS	JONES ROAD

**Number of Sites:** 10

### COUNTY: LINCOLN

Site	ID Number	City	Street Address
ABATTOIR LANDFILL	NONCD0000401	LINCOLNTON	2457 INDUSTRIAL PARK RD.
DENVER LANDFILL	NONCD0000408	DENVER	2585 NORTH HWY. 16
HOWARD CREEK LANDFILL	NONCD0000402	LINCOLNTON	801 ALF HOOVER RD.
JONES AIRPORT LANDFILL	NONCD0000400	LINCOLNTON	SUNNY HILL DR. (SR 1650)
LINCOLNTON REFUSE DISPOSAL	NONCD0000405	LINCOLNTON	FRINGEWOOD LANE

**APPENDIX B. INACTIVE HAZARDOUS SITES INVENTORY-SITE STATUS**

MACHPELAH LANDFILL	NONCD0000407	IRON STATION	MOUNT ZION CHURCH RD.
NORTH BROOK LANDFILL	NONCD0000403	VALE	NORTH BROOK #3 SCHOOL RD.
TIN MINE LANDFILL	NONCD0000406	LINCOLNTON	TIN MINE RD.
<b>Number of Sites:</b>	8		

**COUNTY: MACON**

Site	ID Number	City	Street Address
HIGHLANDS REFUSE DISPOSAL	NONCD0000413	HIGHLANDS	1080 RICH GAP RD
LEDFORD PICK-UP SERVICE	NONCD0000411	FRANKLIN	GEORGIA RD
<b>Number of Sites:</b>	2		

**COUNTY: MADISON**

Site	ID Number	City	Street Address
HOT SPRINGS REFUSE DISPOSAL	NONCD0000416	HOT SPRINGS	COGDILLS DR
MARS HILL REFUSE DISPOSAL	NONCD0000415	MARS HILL	PARK DRIVE
MARSHALL REFUSE DISPOSAL	NONCD0000414	MARSHALL	COTTON MILL HILL RD
<b>Number of Sites:</b>	3		

**COUNTY: MARTIN**

Site	ID Number	City	Street Address
HAMILTON DUMP	NONCD0000418	HAMILTON	JOHNSON BRIDGE ROAD (SR
HOBGOOD DUMP	NONCD0000345	HOBGOOD	NC 125 E
JAMESVILLE DUMP	NONCD0000421	JAMESVILLE	ASTORIA ROAD
OAK CITY DUMP	NONCD0000417	OAK CITY	8505 NC HWY 125
ROBERSONVILLE DUMP	NONCD0000420	ROBERSONVILLE	NC HWY 903 S
WILLIAMSTON DUMP	NONCD0000419	WILLIAMSTON	US 64 E
<b>Number of Sites:</b>	6		

**COUNTY: MCDOWELL**

Site	ID Number	City	Street Address
GREENLEE POTHOLE	NONCD0000795	MARION	OLD GREENLEE RD
LINVILLE FALLS REFUSE DISPOSAL	NONCD0000423	LINVILLE FALLS	NC HWY 183
LITTLE SWITZERLAND LANDFILL	NONCD0000422	LITTLE	HWY 226-A
MARION REFUSE DISPOSAL	NONCD0000425	MARION	HWY 226
OLD FORT REFUSE DISPOSAL	NONCD0000424	OLD FORT	LACKEYTOWN RD
<b>Number of Sites:</b>	5		

**COUNTY: MECKLENBURG**

Site	ID Number	City	Street Address
DAVIDSON LANDFILL	NONCD0000428	DAVIDSON	GREY RD. (SR 2417)
DAVIDSON SANITARY LANDFILL	NONCD0000184	DAVIDSON	FISHER RD. (SR 2419)
DOUBLE OAKS LANDFILL	NONCD0000806	CHARLOTTE	DOUBLE OAKS RD
MCALPINE CREEK PARK	NONCD0000698	CHARLOTTE	811 MONROE RD
OLD CHARLOTTE LDFL/ VANGUARD CENTER	NONCD0001065	CHARLOTTE	77 CENTER
PINEVILLE DUMP	NONCD0000427	PINEVILLE	SAM MEEKS RD. (SR 3638)
SOUTHSIDE PARK LANDFILL	NONCD0000807	CHARLOTTE	2645 TOOMEY AVENUE
STATESVILLE RD. LF	NCD000605097	CHARLOTTE	3200 NORTHERLY RD.
<b>Number of Sites:</b>	8		

**COUNTY: MITCHELL**

Site	ID Number	City	Street Address
BAKERSVILLE REFUSE DISPOSAL	NONCD0000431	BAKERVILLE	WHITE OAK RD
SPRUCE PINE REFUSE DISPOSAL	NONCD0000432	SPRUCE PINE	BEAVER CREEK RD

**APPENDIX B. INACTIVE HAZARDOUS SITES INVENTORY-SITE STATUS**

**Number of Sites:** 2

**COUNTY: MONTGOMERY**

Site	ID Number	City	Street Address
BISCOE OLD TOWN DUMP	NONCD0000672	BISCOE	303 MARTIN RD
CANDOR DUMP	NONCD0000433	CANDOR	WEST RIDGE LANE
HURLEY'S DUMP	NONCD0000435	BISCOE	ALTERNATE HYW 220
MOUNT GILEAD DUMP	NONCD0000434	MT GILEAD	HEARNE FARM ROAD (SR 1128)
TROY LANDFILL	NONCD0000436	TROY	MOUNT OLIVE CHURCH ROAD

**Number of Sites:** 5

**COUNTY: MOORE**

Site	ID Number	City	Street Address
ABERDEEN DUMP	NONCD0000443	ABERDEEN	517 SOUTH SANDHILLS BLVD.
CAMERON DUMP	NONCD0000442	CAMERON	KELLY RD.
CARTHAGE DUMP	NONCD0000446	CARTHAGE	SUNSET DR.
EAGLE SPRINGS DUMP	NONCD0000439	EAGLE SPRINGS	NC 211
MOORE COUNTY FL - CARTHAGE	NONCD0000720	CARTHAGE	JOEL RD. (SR 1833)
OLD ROBBINS-HIGH FALLS LF	NONCD0000445	ROBBINS	RITTER RD.
PINE BLUFF DUMP	NONCD0000440	PINE BLUFF	WEST BOSTON AVE.
ROBBINS DUMP	NONCD0000437	ROBBINS	CHEYENNE RD.
SOUTHERN PINES DUMP	NONCD0000762	SOUTHERN PINES	WEST MORGANTON RD.
SOUTHERN PINES LANDFILL	NONCD0000447	SOUTHERN PINES	WOOSTER RD.
VASS DUMP	NONCD0000441	VASS	ROLLINS DR.
WEST END DUMP	NONCD0000438	WEST END	CARTHAGE RD.
WICKER PARK LANDFILL	NONCD0000670	PINEHURST	MAGNOLIA RD.

**Number of Sites:** 13

**COUNTY: NASH**

Site	ID Number	City	Street Address
BAILEY DUMP	NONCD0000454	BAILEY	STONE HERITAGE ROAD (S.R.
BATTLEBORO DUMP	NONCD0000451	BATTLEBORO	752 W. BATTLEBORO AVE.
CASTALIA REFUSE DUMP	NONCD0000448	CASTALIA	SIMMONS ROAD
MIDDLESEX DUMP	NONCD0000449	MIDDLESEX	BAINES LANE
NASH COUNTY LF (RED OAK LF)	NCD980559330	RED OAK	RED OAK - BATTLEBORO ROAD
NASH COUNTY LF (SPRING HOPE)	NCD980559355	SPRING HOPE	OFF S.R. 1145
NASHVILLE DUMP	NONCD0000456	NASHVILLE	J.W. GLOVER MEMORIAL
ROCKY MOUNT LANDFILL	NONCD0000455	ROCKY MOUNT	COMMUNITY DRIVE
SHARPSBURG DUMP	NONCD0000450	SHARPSBURG	LANGLEY DRIVE
SPRING HOPE DUMP	NONCD0000452	SPRING HOPE	NC 581, CP&L POLE ZWH214
WHITAKERS DUMP	NONCD0000453	WHITAKERS	US 301 NORTH, NEAR PERRY'S

**Number of Sites:** 11

**COUNTY: NEW HANOVER**

Site	ID Number	City	Street Address
BARFIELD'S DUMP	NONCD0000457	WILMINGTON	SOUTHERLANDS AVE.
BLUE CLAY RD. LF	NONCD0000465		JUVENILE CENTER DR.
BURNT MILL CREEK LF	NONCD0000695	WILMINGTON	STANLEY ST.
CAROLINA BEACH REFUSE DISPOSAL	NONCD0000458	CAROLINA BEACH	DOW RD.
CASTLE HAYNE SERVICE DUMP	NONCD0000459	CASTEL HAYNE	5 MILES OFF HWY. 17 OFF SR
CASTLE HAYNE TRASH SERVICE	NONCD0000460	CASTLE HAYNE	SR 1002, NEAR CASTLE HAYNE
CORBETT PACKAGING CO. LDFL	NONCD0000105	WILMINGTON	NC 117-133 NORTH
EAST LAKE SHORE DRIVE LF	NONCD0000757	WILMINGTON	EAST LAKE SHORE DRIVE
FLEMINGTON LF	NCD980503056	WILMINGTON	205 SUTTON STEAM PLANT

## APPENDIX B. INACTIVE HAZARDOUS SITES INVENTORY-SITE STATUS

KURE BEACH REFUSE DISPOSAL	NONCD0000461	KURE BEACH	SUNNY POINT SAFETY ZONE
MCRAE STREET LF	NCD986171973	WILMINGTON	MCRAE ST
MILITARY CUTOFF LANDFILL	NONCD0000462	WILMINGTON	620 OLD MACCUMBER
NEW HANOVER CO & CAROLINA BEACH LANDFILL	NCD990715070	CAROLINA BEACH	DOW RD.
NEW HANOVER CO. LANDFILL	NONCD0000463	CAROLINA BEACH	DOW RD.
OPTIMIST BALL PARK	NONCD0000760	WILMINGTON	SOUTH FRONT STREET
RURAL GARBAGE SERVICE	NONCD0000467		SR 1524
TALLMAN CLAY PIT	NONCD0000759	WILMINGTON	16TH STREET
TOWN OF WRIGHTSVILLE BEACH OLD LANDFILL	NONCD0000404	WILMINGTON	910 OLD MCCUMBER STATION
WILMINGTON LANDFILL	NONCD0000466	WILMINGTON	MARTIN LUTHER KING
WILMINGTON LDFL (KIDDER ST)	NONCD0000756	WILMINGTON	1225 13TH ST.
WISTERIA DR. LF	NONCD0000758	WILMINGTON	2126 WISTERIA DR.
WRIGHTSVILLE BEACH DUMP	NONCD0000464	WRIGHTSVILLE	200 PARMELE BLVD.

**Number of Sites:** 22

### COUNTY: NORTHAMPTON

Site	ID Number	City	Street Address
CONWAY REFUSE DISPOSAL	NONCD0000470	CONWAY	DELOATCH MILL ROAD (SR
GASTON REFUSE DISPOSAL	NONCD0000475	GASTON	PORCH DRIVE (SR 1219)
JACKSON REFUSE DISPOSAL	NONCD0000469	JACKSON	LANDFILL ROAD (SR 1378)
RICH SQUARE REFUSE DISPOSAL	NONCD0000473	RICH SQUARE	HART SWAMP ROAD (SR 1106)
SEABOARD REFUSE DISPOSAL	NONCD0000471	SEABOARD	PEANUT MARKET ROAD (SR
SEVERN REFUSE DISPOSAL	NONCD0000472	SEVERN	259 ROYAL WATSON RD (NC 35)
WOODLAND REFUSE DISPOSAL	NONCD0000468	WOODLAND	BAUGHAN DRIVE (SR 1533)

**Number of Sites:** 7

### COUNTY: ONSLOW

Site	ID Number	City	Street Address
CAMP DAVIS LANDFILL	NONCD0000683	HOLLY RIDGE	NC 50
HENDERSON DR. LDFL	NONCD0000680	JACKSONVILLE	HENDERSON DRIVE & RIVER
HOLLY RIDGE REFUSE DISPOSAL	NONCD0000478	HOLLY RIDGE	E. OCEAN BLVD. (NC 50)
JACKSONVILLE DUMP	NONCD0000479	JACKSONVILLE	US 17 AND CHANEY CREEK
JACKSONVILLE LF - GEORGETOWN RD.	NCD980502991	JACKSONVILLE	GEORGETOWN RD.
JACKSONVILLE WWTP LANDFILL AT STURGEON CITY	NONCD0000679	JACKSONVILLE	LOYOLA DRIVE & WARDOLA
KERR CITY PARK	NONCD0000678	JACKSONVILLE	KERR STREET
ONSLow PINES RD. LDFL	NONCD0000681	JACKSONVILLE	ONSLow PINES ROAD
PHILLIPS PARK LANDFILL	NONCD0000677	JACKSONVILLE	HIGHWAY 17 NORTH AND
RAY'S RURAL DUMP	NONCD0000481	JACKSONVILLE	BRIDGET LANE
RICHLANDS REFUSE DISPOSAL	NONCD0000477	RICHLANDS	JIMMY POWELL LANE
SWANSBORO DUMP	NONCD0000476	SWANSBORO	GLANCY ROAD (SR 1559)

**Number of Sites:** 12

### COUNTY: ORANGE

Site	ID Number	City	Street Address
CHAPEL HILL LANDFILL	NONCD0000484	CHAPEL HILL	1000 ESTES DRIVE EXTENSION
HILLSBOROUGH DUMP	NONCD0000483	HILLSBOROUGH	TORAIN STREET
UNIVERSITY OF NC/OLD SANITARY LF	NCD980557615	CHAPEL HILL	MUNICIPAL DRIVE

**Number of Sites:** 3

### COUNTY: PAMLICO

Site	ID Number	City	Street Address
ARAPAHOE LDFL	NONCD0000717	ARAPAHOE	LEES LANDING RD
BAYBORO DUMP	NONCD0000485	BAYBORO	NEALS CREEK ROAD
ORIENTAL DUMP	NONCD0000486	ORIENTAL	SR 1308

## APPENDIX B. INACTIVE HAZARDOUS SITES INVENTORY-SITE STATUS

**Number of Sites:** 3

### COUNTY: PENDER

Site	ID Number	City	Street Address
ATKINSON DUMP	NONCD0000489	ATKINSON	SLOCUM TRAIL (SR 1100)
BURGAW DUMP	NONCD0000490	BURGAW	PINEY WOODS RD. (SR 1216)
KIRKLAND'S DUMP	NONCD0000491	HAMPSTEAD	PERKINS RD.

**Number of Sites:** 3

### COUNTY: PERQUIMANS

Site	ID Number	City	Street Address
HERTFORD DUMP	NONCD0000492	HERTFORD	HWY. BUS. 17 AT BEAR

**Number of Sites:** 1

### COUNTY: PERSON

Site	ID Number	City	Street Address
ROXBORO DUMP	NONCD0000494	ROXBORO	MOUNTAIN ROAD
SOLOMON'S DUMP	NONCD0000493	ROXBORO	610 HESTERS STORE ROAD

**Number of Sites:** 2

### COUNTY: PITT

Site	ID Number	City	Street Address
AYDEN REFUSE DUMP	NONCD0000502	AYDEN	NORTH EAST AVENUE
BETHEL REFUSE DUMP	NONCD0000501	BETHEL	BIG OAK ROAD
FALKLAND DUMP	NONCD0000498	FALKLAND	HWY. 222
FARMVILLE REFUSE DISPOSAL	NONCD0000497	FARMVILLE	HWY. 121
FOUNTAIN REFUSE DISPOSAL	NONCD0000496	FOUNTAIN	SOUTH LYNCH STREET
GREENVILLE CITY LF	NCD980557698	GREENVILLE	5TH STREET AND CEMETERY
GRIFTON DUMP	NONCD0000500	GRIFTON	CREEK SHORE DRIVE
GRIMESLAND REFUSE DUMP	NONCD0000495	GRIMESLAND	GRIMESLAND BRIDGE ROAD
LITTLEFIELD LDFL	NONCD0000006	LITTLEFIELD	SR 1906 GARRIS ROAD
UNKNOWN #1 - PITT	NONCD0000661		NORTH GREENE STREET
UNKNOWN #2 - PITT	NONCD0000660	GREENVILLE	PACTOLUS HIGHWAY (NC 33)
WINTERVILLE DUMP	NONCD0000499	WINTERVILLE	REEDY BRANCH RD (SR 1131)

**Number of Sites:** 12

### COUNTY: POLK

Site	ID Number	City	Street Address
BURT BLACKWELL RD DUMP	NONCD0000332	MILL SPRING	BURT BLACKWELL RD
COLUMBUS REFUSE DISPOSAL	NONCD0000503	COLUMBUS	WATERTOWN DR.
LITTLE MOUNTAIN LDFL	NONCD0001056	COLUMBUS	SR 1522 - LITTLE MT. RD.
SALUDA REFUSE DUMP	NONCD0000505	SALUDA	CHESTNUT ST.
TRYON REFUSE DISPOSAL	NONCD0000504	TRYON	NEW MARKET RD.

**Number of Sites:** 5

### COUNTY: RANDOLPH

Site	ID Number	City	Street Address
ASHEBORO MUNICIPAL LF	NCD980557557	ASHEBORO	OFF OLD US 64
C.A. BOWERS DUMP	NONCD0000510	TRINITY	3904, 3906 FULLER MILL RD
COLERIDGE	NONCD0000663	COLERIDGE	4930 NC 22/NC 42
FRANKLINVILLE DUMP	NONCD0000508	FRANKLINVILLE	SUNSET AVE.
LIBERTY DUMP	NONCD0000512	LIBERTY	5876 SANDY CREEK CHURCH
MODERN GARBAGE DUMP	NONCD0000513	RANDLEMAN	1200 FOX COUNTRY

**APPENDIX B. INACTIVE HAZARDOUS SITES INVENTORY-SITE STATUS**

OLD RANDLEMAN TOWN DUMP	NCD986197374	RANDLEMAN	RANDELMAN LAKE RD
PLEASANT RIDGE (BURGESS DUMP)	NONCD0000662	RAMSEUR	PARKWOOD RD
RAMSEUR	NONCD0000506	RAMSEUR	339 RAMSEUR JULIAN RD
RANDLEMAN DUMP	NONCD0000511	RANDLEMAN	3475 APPLEWOOD RD
SEAGROVE DUMP	NONCD0000507	SEAGROVE	E OF 5377 RIDGE RD

**Number of Sites:** 11

**COUNTY: RICHMOND**

<b>Site</b>	<b>ID Number</b>	<b>City</b>	<b>Street Address</b>
ELLERBE DUMP	NONCD0000516	ELLERBE	RAILROAD STREET
HAMLET DUMP	NONCD0000515	HAMLET	402 LAKESIDE DRIVE
HAMLET TRASH DISPOSAL AREA	NONCD0000519	HAMLET	133 CHALK ROAD
OLD ELLERBE DUMP	NONCD0000304	ELLERBE	MAIN STREET
OLD RICHMOND COUNTY LF	NONCD0000594	ROCKINGHAM	166 POPPY SEED DR
ROCKINGHAM DUMP	NONCD0000517	ROCKINGHAM	ORAL BESSIE LANE
SANDFILL INDUSTRIAL DUMP	NONCD0000514	ROCKINGHAM	HWY 74
SUBURBAN WASTE & GARBAGE CO. DUMP	NONCD0000518	ROCKINGHAM	COUNTY HOME ROAD
TOWN OF HAMLET LDFL	NONCD0000750	HAMLET	EAST HAMLET AVENUE

**Number of Sites:** 9

**COUNTY: ROBESON**

<b>Site</b>	<b>ID Number</b>	<b>City</b>	<b>Street Address</b>
CITY OF LUMBERTON LDFL	NONCD0000712	LUMBERTON	ODUM ROAD (SR 1526)
FAIR BLUFF DUMP	NONCD0000255	FAIR BLUFF	NC 904
FAIRMONT DUMP	NONCD0000521	FARIMONT	INDUSTRIAL DRIVE (SR 2300)
JAMES DEBRAHL LAFAYETTE TRANSP. LDFL	NONCD0000713	ROWLAND	BRIGGS ROAD (SR-1159)
LUMBER BRIDGE REFUSE DISPOSAL	NONCD0000522	LUMBER BRIDGE	MCINTOSH ROAD (SR 1705)
LUMBERTON DUMP	NONCD0000527	HESTERTOWN	SR 1544
MAXTON DUMP	NONCD0000524	MAXTON	US 74-BYPASS & NC 71
PARKTON DUMP	NONCD0000520	PARKTON	SR 1731
PEMBROKE DUMP	NONCD0000525	PEMBROKE	DEEP BRANCH ROAD
RED SPRINGS DUMP	NONCD0000529	RED SPRINGS	GREEN HILL DR.
ROWLAND REFUSE DUMP	NONCD0000523	ROWLAND	CHERRY STREET
SANITATION SERVICE LF	NCD980503106	RENNERT	COVINGTON FARM ROAD (SR
TOWN OF MAXTON LDFL	NONCD0000714	MAXTON	MAXTON POND RD.

**Number of Sites:** 13

**COUNTY: ROCKINGHAM**

<b>Site</b>	<b>ID Number</b>	<b>City</b>	<b>Street Address</b>
DRAPER DUMP	NONCD0000531	DRAPER	PARK ST
HOPKINS GARBAGE DUMP	NONCD0000535	EDEN	338 BARNES RD
LEAKSVILLE LANDFILL	NONCD0000534	EDEN	1050 KLYCE ST
MADISON LANDFILL	NONCD0000536	MADISON	OLD COVERED BRIDGE RD
MAYODAN DISPOSAL	NONCD0000816	MAYODAN	7800 NC HWY 135
REIDSVILLE LANDFILL	NONCD0000537	REIDSVILLE	GOLDWATER TRAIL
SPRAY DUMP	NONCD0000533	EDEN	7487 HWY 14
STONEVILLE DUMP	NONCD0000532	STONEVILLE	SNEAD RD

**Number of Sites:** 8

**COUNTY: ROWAN**

<b>Site</b>	<b>ID Number</b>	<b>City</b>	<b>Street Address</b>
CANNON MILLS LANDFILL	NCD003162666	KANNAPOLIS	614 8TH STREET
CHINA GROVE DUMP	NONCD0000540	CHINA GROVE	KIRK STREET
EAST SPENCER DUMP	NONCD0000541	EAST SPENCER	BROWN STREET (AKA SOUTH

## APPENDIX B. INACTIVE HAZARDOUS SITES INVENTORY-SITE STATUS

I-85 LANDFILL	NONCD0000763	SALISBURY	REAMER CIRCLE
LANDIS WASTE DISPOSAL AREA	NONCD0000539	CHINA GROVE	950 KIMBALL ROAD
ROWAN COUNTY LANDFILL	NCD980557748	SALISBURY	NATIONAL GUARD ROAD
SALISBURY LANDFILL	NONCD0000543	SALISBURY	1920 OLD WILKESBORO ROAD
SPENCER LAND DISPOSAL AREA	NONCD0000542	SPENCER	SOWERS FERRY RD.

**Number of Sites:** 8

### COUNTY: RUTHERFORD

Site	ID Number	City	Street Address
ALEXANDER MILLS DUMP	NONCD0000551	FOREST CITY	US HIGHWAY 221-A
ARROWOOD DUMP	NONCD0000788	FOREST CITY	470 OLD HENRIETTA RD.
B & G DUMP	NONCD0000556	CLIFFSIDE	SIX POINTS RD.
BOSTIC REFUSE DISPOSAL	NONCD0000546	BOSTIC	389 WEST CHURCH ST.
CLIFFSIDE MILL DUMP	NONCD0000544	CLIFFSIDE	PEA RIDGE RD. (SR 1960)
CLIFFSIDE REFUSE DISPOSAL	NONCD0000755	CLIFFSIDE	US HIGHWAY 221-A
FOREST CITY DUMP #1	NONCD0000554	FOREST CITY	RIVERSIDE DR.
FOREST CITY DUMP #2	NONCD0000107	FOREST CITY	140/152 US 74 BUSINESS
HAWKINS REFUSE DISPOSAL	NONCD0000548	FOREST CITY	CLIFFSIDE STREET
HAYNES REFUSE DUMP	NONCD0000553	FOREST CITY	474 AVONDALE LANDFILL RD.
HENDRICKS DUMP	NONCD0000549	FOREST CITY	BROOKLYN RD.
HORN OPEN DUMP	NONCD0000664	FOREST CITY	184 WEST TRADE ST.
LAKE LURE DUMP	NONCD0000552	LAKE LURE	ISLAND CREEK RD.
MICHAEL'S DUMP	NONCD0000545		DOGGETT GROVE RD.
SPINDALE REFUSE DISPOSAL	NONCD0000022	SPINDALE	1060 OLD BALL PARK RD.

**Number of Sites:** 15

### COUNTY: SAMPSON

Site	ID Number	City	Street Address
AUTRYVILLE LDFL	NONCD0000560	AUTRYVILLE	SR 1233
CLINTON DUMP	NONCD0000558	CLINTON	ROYAL LANE
DUNN REFUSE DISPOSAL	NONCD0000351	DUNN	US HWY 421
GARLAND DUMP	NONCD0000562	GARLAND	SR 1133
KEENER LANDFILL	NCD981031693	CLINTON	10 TANGELWOOD LANE
ROSEBORO DUMP	NONCD0000561	ROSEBORO	NC 242
ROWAN ROAD LANDFILL	NCN000407196	CLINTON	ROWAN ROAD
SALEMBURG DUMP	NONCD0000557	SALEMBURG	BUBBA GUMP LANE
SAMPSON CO LDFL (CARTERS BRIDGE)	NONCD0000706	GARLAND	SR 1134
SAMPSON CO LDFL (INGOLD)	NONCD0000702	INGOLD	EZZELL ROAD (SR 1142)
SAMPSON CO LDFL (IVANHOE)	NONCD0000703	IVANHOE	IVANHOE ROAD (SR 1100)
SAMPSON CO LDFL (MT GILEAD)	NONCD0000701	MT GILEAD	US 421
SAMPSON CO LDFL (SPIVEYS CORNER)	NONCD0000700	SPIVEYS CORNER	HUDSONTOWN ROAD (SR 1634)
SAMPSON CO LDFL (SUTTONTOWN)	NONCD0000704	SUTTONTOWN	PREACHER HENRY ROAD (SR

**Number of Sites:** 14

### COUNTY: SCOTLAND

Site	ID Number	City	Street Address
GIBSON REFUSE DUMP	NONCD0000564	GIBSON	HUNSUCKER RD.
LAURINBURG DUMP	NONCD0000565	LAURINBURG	HALL ST.
SCOTLAND COUNTY COMM. DUMP	NONCD0000563	LAURINBURG	12281 BARNES BRIDGE RD.
SCOTLAND COUNTY SANITARY LANDFILL	NONCD0000804	LAURINBURG	HIGHLAND ROAD

**Number of Sites:** 4



## APPENDIX B. INACTIVE HAZARDOUS SITES INVENTORY-SITE STATUS

### COUNTY: STANLY

Site	ID Number	City	Street Address
ALBEMARLE DUMP	NONCD0000571	ALBEMARLE	32311 NANNY DRIVE
AQUADALE DUMP	NONCD0000568	AQUADALE	12423 OLD AQUADALE ROAD
CITY OF ALBEMARLE DUMP	NONCD0000751	ALBEMARLE	COBLE AVENUE
NORWOOD DUMP	NONCD0000570	NORWOOD	HWY 52
OAKBORO DUMP	NONCD0000569	OAKBORO	12566 GREENE ROAD
RICHFIELD DUMP	NONCD0000566	RICHFIELD	STATE STREET
STANFIELD DUMP	NONCD0000567	STANFIELD	SR 1147

**Number of Sites:** 7

### COUNTY: STOKES

Site	ID Number	City	Street Address
DANBURY DUMP	NONCD0000575	DANBURY	SHEPPARD MILL RD.
GORDON'S DUMP	NONCD0000576	PINNACLE	1290 PERCH RD. (SR 1147)
KINGS DUMP	NONCD0000572	KING	BROWN RD. (SR 1128)
MONROE CRAIG LF	NONCD0000752	WALNUT COVE	BRAY RD.
WALNUT COVE DUMP	NONCD0000577	WALNUT COVE	MIDDLETON LOOP (SR 1909)

**Number of Sites:** 5

### COUNTY: SURRY

Site	ID Number	City	Street Address
BEAULAH COMM. DUMP	NONCD0000579	LOWGAP	124 PAULA LANE
ELKIN LANDFILL	NONCD0000581	ELKIN	BENGE DRIVE
GARBAGE SERVICE DUMP	NONCD0000580	MT AIRY	PINE TERRACE DRIVE
MT. AIRY DUMP	NONCD0000584	MT AIRY	CITY VIEW DRIVE
PILOT MT. REFUSE DUMP	NONCD0000583	PILOT MT	INDIGO LANE
TWO BRIDGES LF	NONCD0000809	ELKIN	STANDARD ST.
WASTEWATER TREATMENT ROAD LANDFILL	NONCD0000597	MOUNT AIRY	WASTEWATER TREATMENT
WEYERHAEUSER LF	NONCD0000586	ELKIN	184 GENTRY ROAD

**Number of Sites:** 8

### COUNTY: SWAIN

Site	ID Number	City	Street Address
SWAIN COUNTY DUMP	NONCD0000588	BRYSON CITY	BUCKNER BRANCH RD

**Number of Sites:** 1

### COUNTY: TRANSYLVANIA

Site	ID Number	City	Street Address
BREVARD DUMP	NONCD0000208	BREVARD	ILLAHEE POINT (SR 1124)
DAVIDSON RIVER DUMP	NONCD0000591	PISGAH FOREST	POPLAR LANE
LAKE TOXAWAY DUMP	NONCD0000592	LAKE TOXAWAY	CATATOGA RESORT
ROSMAN DUMP	NONCD0000590	ROSMAN	OLD HWY. 64

**Number of Sites:** 4

### COUNTY: TYRRELL

Site	ID Number	City	Street Address
COLUMBIA DUMP	NONCD0000595	COLUMBIA	HOWARD STREET
SCUPPERNONG COMM. DUMP	NONCD0000596	SCUPPERNONG	CHAPEL HILL ROAD (SR 1114)

**Number of Sites:** 2

## APPENDIX B. INACTIVE HAZARDOUS SITES INVENTORY-SITE STATUS

### COUNTY: UNION

Site	ID Number	City	Street Address
MARSHVILLE DUMP	NONCD0000600	MARSHEVILLE	HASTY RD. (SR 1901)
MONROE LANDFILL	NONCD0000599	MONROE	RICHARDSON ST.
UNION COUNTY LF	NCD980503163	MONROE	AUSTIN CHANEY RD.
WAXHAW DUMP	NONCD0000598	WAXHAW	8625 RICHARDSON-KING RD.

**Number of Sites:** 4

### COUNTY: VANCE

Site	ID Number	City	Street Address
CLOSED CITY OF HENDERSON LDFL	NONCD0001001	HENDERSON	NC 39
RAMSEY STREET DUMP	NONCD0000814	HENDERSON	TERMINUS OF RAMSEY

**Number of Sites:** 2

### COUNTY: WAKE

Site	ID Number	City	Street Address
APEX SANITARY LF	NCD980502793	APEX	451 W WILLIAMS ST
BENTLEY WOODS SITE	NONCD0000669	RALEIGH	SR 2006 OR PERRY CREEK RD
CARY DUMP	NONCD0000602	CARY	313 N DIXON ST
EAST WAKE COUNTY LF	NONCD0000614	KNIGHTDALE	SR 2655/ US 64
ELWOOD PINES DUMP	NONCD0000729	HOLLY SPRINGS	180 NEWSPAPER WAY
FUQUAY VARINA	NONCD0000606	FUQUAY VARINA	900 ANGIER RD
GARNER TRASH DUMP	NONCD0000604	GARNER	3175 BENSON RD
GILL STREET PARK	NONCD0000201	ZEBULON	N GILL ST
HOLLY SPRINGS DUMP	NONCD0000605	HOLLY SPRINGS	BASS LAKE RD
KNIGHTDALE DUMP	NONCD0000603	KNIGHTDALE	ROBERTSON
LAKES APTS	NONCD0000697	RALEIGH	OFF SANDY FORKS RD
MANGUM ESTATES	NONCD0000812	WAKE FOREST	LEDBURY WAY
NC DEPT. OF AGRICULTURE LF	NONCD0000607	RALEIGH	SR 1656/TRINITY RD.
OLD HOLLY SPRINGS DUMP/ CARY SANITARY LFL	NONCD0000665	HOLLY SPRINGS	HOLLY SPRINGS RD
OLD RALEIGH #9-HOWARD JOHNSON CRABTREE	NCD980845903	RALEIGH	2102 CENTURY DRIVE
OLD RALEIGH LDFL #11 - DOROTHEA DIX	NONCD0000610	RALEIGH	DOROTHEA DIX HOSPITAL
OLD RALEIGH LF #1	NONCD0000684	RALEIGH	1430 S BLOUNT ST
OLD RALEIGH LF #10	NONCD0000693	RALEIGH	211 SIX FORKS RD
OLD RALEIGH LF #12	NONCD0000694	RALEIGH	SHIRLEY ST
OLD RALEIGH LF #2	NONCD0000685	RALEIGH	1401 CAPITAL BLVD
OLD RALEIGH LF #3	NONCD0000686	RALEIGH	1408 BROOKSIDE RD
OLD RALEIGH LF #4	NONCD0000687	RALEIGH	1817 CAPITAL BLVD
OLD RALEIGH LF #5	NONCD0000688	RALEIGH	2405 WADE AVE
OLD RALEIGH LF #6	NONCD0000689	RALEIGH	BLUFF ST
OLD RALEIGH LF #7	NONCD0000690	RALEIGH	2226 CAPITAL BLVD.
OLD RALEIGH LF #8	NONCD0000691	RALEIGH	INDUSTRIAL DR
OLD WALTON'S DUMP	NONCD0000753	MORRISVILLE	10310 CHAPEL HILL RD
ROLESVILLE DUMP	NONCD0000601	ROLESVILLE	HWY 401
ROWLAND LF	NCD065300113	RALEIGH	3000 GRESHAM LAKE RD
SOUTH SAUNDERS ST DUMP	NONCD0000668	RALEIGH	2603 SAUNDERS & 601
WALTON'S SANITATION SERVICE DUMP	NONCD0000696	MORRISVILLE	580 CHURCH ST
WE BUFFALOE, JR PRIVATE DUMP	NONCD0000667	GARNER	US-70
WENDELL DUMP	NONCD0000609	WENDELL	LAKE GLAD RD
ZEBULON DUMP	NONCD0000608	ZEBULON	509 HORTON ST

**Number of Sites:** 34

## APPENDIX B. INACTIVE HAZARDOUS SITES INVENTORY-SITE STATUS

### COUNTY: WARREN

Site	ID Number	City	Street Address
MACON DUMP	NONCD0000617	MACON	DOC THOMPSON ROAD (SR
NORLINA DUMP	NONCD0000615	NORLINA	ROSE STREET (SR 1106)
WARRENTON DUMP	NONCD0000616	WARRENTON	HAMME MILL ROAD (SR 1602)
<b>Number of Sites:</b>	3		

### COUNTY: WASHINGTON

Site	ID Number	City	Street Address
CRESWELL REFUSE DISPOSAL	NONCD0000620	CRESWELL	MAIN STREET AND
MACKEY'S DUMP	NONCD0000619		LANDFILL ROAD
PLYMOUTH REFUSE DUMP	NONCD0000621	PLYMOUTH	WATER STREET
ROPER REFUSE DISPOSAL	NONCD0000618	ROPER	CROSS STREET - ACROSS
<b>Number of Sites:</b>	4		

### COUNTY: WAYNE

Site	ID Number	City	Street Address
CHERRY HOSPITAL DUMP	NONCD0000627	GOLDSBORO	W. ASH STREET
EUREKA REFUSE DISPOSAL	NONCD0000632	EUREKA	WEST CHASE STREET
FREMONT REFUSE DISPOSAL	NONCD0000628	FREMONT	SR 1359
GOLDSBORO DUMP	NONCD0000630	GOLDSBORO	US HIGHWAY 117 BYPASS
GOLDSBORO MUNICIPAL LF	NCD980557649	GOLDSBORO	US HIGHWAY 117 BYPASS
KERMIT GURLEY DUMP	NONCD0000626	GOLDSBORO	BUCK SWAMP ROAD
MT OLIVE LDFL	NONCD0000709	MOUNT OLIVE	KELLY SPRINGS ROAD
MT. OLIVE REFUSE DISPOSAL	NONCD0000631	MOUNT OLIVE	EAST JAMES STREET
PIKEVILLE DUMP	NONCD0000629	PIKEVILLE	
PIKEVILLE LDFL	NONCD0000708	PIKEVILLE	LEIGH DRIVE
<b>Number of Sites:</b>	10		

### COUNTY: WILKES

Site	ID Number	City	Street Address
BETHEL DUMP	NONCD0000792	JONESVILLE	314 NORTH RIVER RD
N. WILKESBORO DUMP	NONCD0000634	NORTH	RIVER LIBERTY GROVE
SOMERS ROAD DUMP	NCD981477318	HAMPTONVILLE	2646 SOMERS ROAD
WILKESBORO REFUSE DISPOSAL	NONCD0000633	WILKESBORO	KELLY HILL RD
<b>Number of Sites:</b>	4		

### COUNTY: WILSON

Site	ID Number	City	Street Address
BLACK CREEK DUMP	NONCD0000636	BLACK CREEK	NEAR SR 1628
CITY OF WILSON LANDFILL-1	NONCD0000674	WILSON	105 GOLDSBORO ST. NE
CITY OF WILSON LDFL-2	NONCD0000202	WILSON	6741 WARD BLVD
ELM CITY REFUSE DISPOSAL	NONCD0000638	ELM CITY	NORTH RAILROAD STREET
SARATOGA DUMP	NONCD0000637	SARATOGA	7340 CABIN BRANCH RD. (SR
SIMS REFUSE DISPOSAL	NONCD0000639	SIMS	7002 BRUCE ROAD
STATONSBURG DUMP	NONCD0000635	STANTONSBURG	5345 NC HWY 222
WILSON SANITARY LF	NONCD0000640	WILSON	4545 NW AIRPORT DRIVE
<b>Number of Sites:</b>	8		

### COUNTY: YADKIN

Site	ID Number	City	Street Address
ARLINGTON DUMP	NONCD0000644	ARLINGTON	345 SOUTH MAIN STREET

**APPENDIX B. INACTIVE HAZARDOUS SITES INVENTORY-SITE STATUS**

BOONVILLE DUMP	NONCD0000645	BOONVILLE	RIVER BEND ROAD
CHAMBERLAND-HODGE DUMP	NONCD0000642	YADKINVILLE	
FALL CREEK COMM. DUMP	NONCD0000641	BOONVILLE	PULLIAM ROAD
JOYNER REFUSE DUMP	NONCD0000646	YADKINVILLE	1425 OLD STAGE ROAD
OLD YADKIN COUNTY LF	NONCD0000648	YADKINVILLE	SIZEMORE ROAD
YADKINVILLE REFUSE DISPOSAL	NONCD0000647	YADKINVILLE	1141 TENNESSEE STREET

**Number of Sites:** 7

**COUNTY: YANCEY**

<b>Site</b>	<b>ID Number</b>	<b>City</b>	<b>Street Address</b>
BURNSVILLE DUMP	NONCD0000649	BURNSVILLE	OLD FORK RD

**Number of Sites:** 1

North Carolina Department of Environmental Quality  
Division of Waste Management

**Public and Private Municipal Solid Waste and Construction and Demolition Disposal, FY 2017-2018**

Permit #	Facility	Tons				
		2017-2018	2016-2017	2015-2016	2014-2015	2013-2014
8202-MSWLF-2000	Sampson County Disposal, LLC	1,656,397	1,547,245	1,530,860	1,392,914	1,331,663
1304-MSWLF-1992	BFI-Charlotte Mtr Speedway Landfill V	880,863	921,315	1,085,646	815,471	792,216
0403-MSWLF-2010	Chambers Development MSWLF (Anson Landfill)	688,282	655,449	492,911	479,184	436,754
U0038-MSWLF-	R & B Landfill	720,501	623,923	431,507	90,992	56,033
6204-MSWLF-1995	Uwharrie Env. Reg. Landfill	461,928	621,378	729,759	665,505	654,529
0803-MSWLF-1993	East Carolina Reg Landfill	493,364	511,552	591,859	476,493	481,328
9222-MSWLF-2008	Wake County South Wake MSWLF	463,683	442,659	436,632	418,546	406,569
1403-MSWLF-1998	Foothills Environmental Landfill	384,722	378,138	356,457	353,687	336,173
6504-MSWLF-1981	New Hanover County Landfill	296,861	282,751	253,322	233,414	210,937
3402-MSWLF-1997	Hanes Mill Road Landfill	259,420	249,304	252,744	233,786	243,644
7304-MSWLF-1997	Upper Piedmont Reg Landfill	248,368	246,056	252,684	263,397	243,238
3606-MSWLF-1997	Gaston County Landfill	181,347	205,018	174,595	165,173	140,125
2509-MSWLF-1999	CRSWMA - Long Term Regional Landfill	199,102	197,820	192,944	184,420	182,781
4903-MSWLF-1993	Iredell County Sanitary LF	194,480	193,062	189,861	170,073	165,890
4407-MSWLF-1993	Haywood Co White Oak Landfill	160,479	160,471	160,500	160,566	57,331
7607-MSWLF-2015	Great Oak Landfill	401,733	157,446			
2601-MSWLF-1997	Cumberland County Landfill	144,366	150,233	141,252	140,371	117,971
9231-CDLF-2012	Brownfield Road C&D Landfill	143,431	145,851	138,488	130,440	95,869
8003-MSWLF-1988	Rowan County Landfill	138,284	143,490	137,876	123,633	121,168
U0048-MSWLF-	Union County (SC) Landfill SC #442441-1101	146,521	143,012	202,014	128,261	115,501
1803-MSWLF-1997	Blackburn Resource Recovery Facility	153,207	139,638	133,843	123,325	120,579
2906-MSWLF-2008	Davidson County MSW Lined Landfill	137,226	127,119	107,357	102,439	95,538
6709-MSWLF-1997	Onslow County Subtitle D Landfill	117,400	119,877	113,277	115,010	115,570
6019-MSWLF-2000	Mecklenburg County Landfill	153,467	116,733	118,405	104,033	75,094
4104-MSWLF-1991	High Point, City of MSW Landfill	116,024	111,373	106,695	110,550	120,547
6013-CDLF-1993	Greenway Waste Solutions at North Meck	88,336	106,226	113,737	107,201	95,934
9230-CDLF-2014	Greenway Waste Solutions of Apex, LLC	102,044	105,943	73,203	72,887	74,405
1306-CDLF-2000	Highway 49 C&D Landfill & Recycling Greenway Waste	98,166	105,333	94,038	98,696	91,914

**Public and Private Municipal Solid Waste and Construction and Demolition Disposal, FY 2017-2018**

Permit #	Facility	Tons				
		2017-2018	2016-2017	2015-2016	2014-2015	2013-2014
1107-MSWLF-1996	Buncombe County MSW Landfill	139,886	104,034	112,883	108,388	113,025
5103-MSWLF-	Johnston County Landfill	89,595	103,601	133,829	133,311	110,387
7904-MSWLF-1995	Rockingham County Landfill	99,783	101,496	86,132	79,298	78,860
U0050-MSWLF-	Richland Landfill, Inc.	95,398	101,135	118,549	95,528	95,972
9228-CDLF-2001	Red Rock C&D Landfill	160,093	97,758	81,153	97,858	93,966
U0024-MSWLF-	Brunswick Waste Management Facility	122,188	94,140	87,603	85,651	123,100
9226-CDLF-2001	Shotwell Landfill, Inc.	91,018	90,240	90,881	84,646	85,799
2301-MSWLF-2009	Cleveland County Landfill Self-McNeilly	91,867	89,801	84,191	88,908	85,876
9606-MSWLF-1998	Wayne County Landfill	75,429	77,780	67,175	70,312	67,868
3606-CDLF-1995	Gaston County C&D Landfill	71,645	76,820	75,470	55,391	47,570
0104-MSWLF-1994	Austin Quarter SWM Facility	93,543	75,201	78,511	84,359	81,779
4117-CDLF-2008	A-1 Sandrock C&D Landfill	85,471	68,210	62,923	48,050	97,828
2301-CDLF-1997	Cleveland County CDLF	62,934	55,358	53,456	57,875	58,190
9704-MSWLF-1993	Wilkes County MSWLF	57,243	54,837	53,327	54,058	53,362
8606-MSWLF-1998	Surry County MSWLF	55,706	53,150	57,267	50,935	51,777
2601-CDLF-1997	Cumberland County C&D Unit	39,193	52,239	43,515	36,239	31,596
8401-MSWLF-1999	Albemarle, City of Landfill	50,670	51,331	53,039	45,768	47,674
5504-CDLF-1999	Lake Norman Landfill	48,382	48,027	38,044	22,476	41,365
1107-CDLF-1998	Buncombe County C&D Unit	43,569	44,678	26,560	22,834	20,770
3901-MSWLF-2012	Oxford Subtitle D MSWLF	41,326	43,902	29,130	13,471	10,104
3412-CDLF-1995	Winston-Salem, City of Old Salisbury Road CDLF	38,646	42,426	37,987	30,902	42,613
4103-CDLF-1998	Greensboro, City of White Street Landfill	39,617	39,145	35,915	36,613	37,336
5503-MSWLF-1986	Lincoln County Landfill	33,085	36,946	35,969	34,801	39,009
5103-CDLF-	Johnston County C&D Landfill	46,846	36,348	27,295	23,558	21,838
7407-CDLF-2009	C & D Landfill Inc	31,327	35,848	28,333	35,064	38,572
7803-CDLF-1997	Robeson County CDLF	27,301	35,262	19,281	20,627	22,316
5703-MSWLF-1992	Macon County Landfill Open	40,779	34,668	32,231	30,226	30,226
1803-CDLF-	Blackburn Resource Recovery Facility	33,858	33,041	32,819	27,638	28,670
4112-MSWLF-1997	Greensboro, City of White Street	6,663	32,741	47,142	6,545	7,125
9001-CDLF-1998	Union County C&D	34,991	32,568	24,323	13,112	8,616

**Public and Private Municipal Solid Waste and Construction and Demolition Disposal, FY 2017-2018**

Permit #	Facility	Tons				
		2017-2018	2016-2017	2015-2016	2014-2015	2013-2014
4116-CDLF-2012	High Point C&D Debris Landfill	32,827	31,269	36,716	33,467	22,421
U0120-MSWLF-	Twin Chimneys Landfill SC	40,421	28,815	28,364	7,766	
6301-CDLF-1992	Moore County C&D Landfill	26,884	27,912	27,318	22,753	23,294
U0039-MSWLF-	Atlantic Waste Disposal, Inc. VA #562	28,518	27,247	38,136	40,132	33,141
6708-MSWLF-1997	Camp Lejeune MSW Landfill	23,308	26,837	29,271	31,167	36,552
1203-CDLF-2014	Burke County Johns River Waste Management	7,804	24,439	9,684		
0501-MSWLF-1993	Ashe County Landfill	18,712	22,832	17,963	17,357	17,262
8807-MSWLF-1990	Transylvania County Landfill	25,551	21,793	26,003	21,739	20,398
9601-CDLF-1997	Wayne County CDLF	22,229	21,291		20,732	16,945
1007-CDLF-1997	Brunswick County CDLF	14,450	19,635	16,640	11,427	12,625
4302-CDLF-1998	Harnett County CDLF	23,368	19,581	14,181	13,626	13,666
0104-CDLF-1993	Austin Quarter C&D Unit	3,422	18,042	17,877	9,691	5,764
2002-MSWLF-1998	Cherokee County MSW Facility	17,941	17,159	16,800	13,913	12,657
1302-CDLF-2006	Cabarrus County CDLF	16,845	15,327	15,935	16,511	16,159
9809-CDLF-	Wilson County Westside C&D Landfill	31,880	14,436	9,890	14,231	11,674
0105-CDLF-1998	Cobles C&D Landfill	12,411	13,539	14,891	9,954	11,046
7606-CDLF-2001	Gold Hill Road C&D Debris Landfill	15,039	12,118	9,729	7,450	10,463
2803-CDLF-1995	Dare County C&D Landfill	11,491	12,019	9,511	11,660	8,701
3301-CDLF-1997	Edgecombe County CDLF	9,111	11,835	6,825	6,487	8,454
U0033-MSWLF-	Pine Bluff Landfill	11,513	11,083	10,823	10,163	10,387
6403-CDLF-2000	Nash County C&D Landfill	9,433	10,498	11,157	5,264	4,425
4303-CDLF-1997	Harnett Co. Anderson Creek C&D Landfill	7,085	10,459	7,815	7,884	9,123
8401-CDLF-1997	Albemarle, City of CDLF	11,378	10,199	4,333	5,096	4,637
U0051-MSWLF-	Lakeway Recycling & Sanitation, Inc. TN #32-0280	9,992	9,968	10,582	8,904	8,684
7002-CDLF-1996	Pasquotank County C&D Landfill	13,425	9,879	10,855	9,752	10,552
5403-CDLF-1997	Lenoir County CDLF	8,631	8,838	7,291	13,130	8,982
5203-CDLF-2013	Maysville C & D	2,964	8,824	11,549	1,036	
5503-CDLF-1999	Lincoln County C&D Unit	7,628	8,531	7,308	7,198	9,283
6804-CDLF-2005	Orange County C&D Landfill	9,517	8,522	7,114	6,319	6,570
8103-CDLF-2002	Rutherford County C&D	8,189	8,307	10,490	6,626	8,292

**Public and Private Municipal Solid Waste and Construction and Demolition Disposal, FY 2017-2018**

Permit #	Facility	Tons				
		2017-2018	2016-2017	2015-2016	2014-2015	2013-2014
8301-CDLF-1997	Scotland County CDLF	7,735	4,557	3,692	6,213	4,609
0603-CDLF-1996	Avery County C&D Landfill	4,261	3,969	6,973	4,495	3,900
4204-CDLF-1998	Halifax County Landfill	5,828	3,738	3,295	3,217	3,189
8202-CDLF-1996	Sampson County Disposal, LLC	2,184	3,058	2,171	22,692	18,283
5803-CDLF-1995	Madison County C&D Unit	1,654	3,040	1,983	1,807	1,515
0201-CDLF-1997	Alexander County CDLF	1,336	2,279	2,712	2,467	2,648
5901-CDLF-1995	Martin County C&D Landfill	2,427	2,168	2,713	1,448	2,497
4002-CDLF-1997	Greene County CDLF	1,159	1,414	864	403	774
9404-CDLF-1996	Washington County C&D Landfill	1,025	1,305	1,012	792	778
U0111-MSWLF-	Waste Management-Hickory Hill Landfill #272401-110	480	556	352	479	619
7803-MSWLF-1985	Robeson County Landfill	96,403				
<b>Total</b>	<b>All Landfills</b>	<b>11,784,512</b>	<b>11,268,463</b>	<b>10,838,216</b>	<b>9,490,355</b>	<b>9,053,461</b>

*Includes out-of-state landfills that received North Carolina waste.  
Also includes out-of-state waste disposed in North Carolina facilities.*



North Carolina Department of Environmental Quality  
Division of Waste Management  
**Public and Private Municipal Solid Waste, FY 2017-2018**

Permit #	Facility	Tons				
		2017-2018	2016-2017	2015-2016	2014-2015	2013-2014
8202-MSWLF-2000	Sampson County Disposal, LLC	1,656,397	1,547,245	1,530,860	1,392,914	1,331,663
1304-MSWLF-1992	BFI-Charlotte Mtr Speedway Landfill V	880,863	921,315	1,085,646	815,471	792,216
0403-MSWLF-2010	Chambers Development MSWLF (Anson Landfill)	688,282	655,449	492,911	479,184	436,754
U0038-MSWLF-	R & B Landfill	720,501	623,923	431,507	90,992	56,033
6204-MSWLF-1995	Uwharrie Env. Reg. Landfill	461,928	621,378	729,759	665,505	654,529
0803-MSWLF-1993	East Carolina Reg Landfill	493,364	511,552	591,859	476,493	481,328
9222-MSWLF-2008	Wake County South Wake MSWLF	463,683	442,659	436,632	418,546	406,569
1403-MSWLF-1998	Foothills Environmental Landfill	384,722	378,138	356,457	353,687	336,173
6504-MSWLF-1981	New Hanover County Landfill	296,861	282,751	253,322	233,414	210,937
3402-MSWLF-1997	Hanes Mill Road Landfill	259,420	249,304	252,744	233,786	243,644
7304-MSWLF-1997	Upper Piedmont Reg Landfill	248,368	246,056	252,684	263,397	243,238
3606-MSWLF-1997	Gaston County Landfill	181,347	205,018	174,595	165,173	140,125
2509-MSWLF-1999	CRSWMA - Long Term Regional Landfill	199,102	197,820	192,944	184,420	182,781
4903-MSWLF-1993	Iredell County Sanitary LF	194,480	193,062	189,861	170,073	165,890
4407-MSWLF-1993	Haywood Co White Oak Landfill	160,479	160,471	160,500	160,566	57,331
7607-MSWLF-2015	Great Oak Landfill	401,733	157,446			
2601-MSWLF-1997	Cumberland County Landfill	144,366	150,233	141,252	140,371	117,971
8003-MSWLF-1988	Rowan County Landfill	138,284	143,490	137,876	123,633	121,168
U0048-MSWLF-	Union County (SC) Landfill SC #442441-1101	146,521	143,012	202,014	128,261	115,501
1803-MSWLF-1997	Blackburn Resource Recovery Facility	153,207	139,638	133,843	123,325	120,579
2906-MSWLF-2008	Davidson County MSW Lined Landfill	137,226	127,119	107,357	102,439	95,538
6709-MSWLF-1997	Onslow County Subtitle D Landfill	117,400	119,877	113,277	115,010	115,570
6019-MSWLF-2000	Mecklenburg County Landfill	153,467	116,733	118,405	104,033	75,094
4104-MSWLF-1991	High Point, City of MSW Landfill	116,024	111,373	106,695	110,550	120,547
1107-MSWLF-1996	Buncombe County MSW Landfill	139,886	104,034	112,883	108,388	113,025
5103-MSWLF-	Johnston County Landfill	89,595	103,601	133,829	133,311	110,387
7904-MSWLF-1995	Rockingham County Landfill	99,783	101,496	86,132	79,298	78,860
U0050-MSWLF-	Richland Landfill, Inc.	95,398	101,135	118,549	95,528	95,972

**Public and Private Municipal Solid Waste, FY 2017-2018**

Permit #	Facility	Tons				
		2017-2018	2016-2017	2015-2016	2014-2015	2013-2014
U0024-MSWLF-	Brunswick Waste Management Facility	122,188	94,140	87,603	85,651	123,100
2301-MSWLF-2009	Cleveland County Landfill Self-McNeilly	91,867	89,801	84,191	88,908	85,876
9606-MSWLF-1998	Wayne County Landfill	75,429	77,780	67,175	70,312	67,868
0104-MSWLF-1994	Austin Quarter SWM Facility	93,543	75,201	78,511	84,359	81,779
9704-MSWLF-1993	Wilkes County MSWLF	57,243	54,837	53,327	54,058	53,362
8606-MSWLF-1998	Surry County MSWLF	55,706	53,150	57,267	50,935	51,777
8401-MSWLF-1999	Albemarle, City of Landfill	50,670	51,331	53,039	45,768	47,674
3901-MSWLF-2012	Oxford Subtitle D MSWLF	41,326	43,902	29,130	13,471	10,104
5503-MSWLF-1986	Lincoln County Landfill	33,085	36,946	35,969	34,801	39,009
5703-MSWLF-1992	Macon County Landfill Open	40,779	34,668	32,231	30,226	30,226
4112-MSWLF-1997	Greensboro, City of White Street	6,663	32,741	47,142	6,545	7,125
U0120-MSWLF-	Twin Chimneys Landfill SC	40,421	28,815	28,364	7,766	
U0039-MSWLF-	Atlantic Waste Disposal, Inc. VA #562	28,518	27,247	38,136	40,132	33,141
6708-MSWLF-1997	Camp Lejeune MSW Landfill	23,308	26,837	29,271	31,167	36,552
0501-MSWLF-1993	Ashe County Landfill	18,712	22,832	17,963	17,357	17,262
8807-MSWLF-1990	Transylvania County Landfill	25,551	21,793	26,003	21,739	20,398
2002-MSWLF-1998	Cherokee County MSW Facility	17,941	17,159	16,800	13,913	12,657
U0033-MSWLF-	Pine Bluff Landfill	11,513	11,083	10,823	10,163	10,387
U0051-MSWLF-	Lakeway Recycling & Sanitation, Inc. TN #32-0280	9,992	9,968	10,582	8,904	8,684
U0111-MSWLF-	Waste Management-Hickory Hill Landfill #272401-110	480	556	352	479	619
<b>Total</b>	<b>All Landfills</b>	<b>10,067,622</b>	<b>9,666,112</b>	<b>9,448,268</b>	<b>8,184,421</b>	<b>7,757,022</b>

*Includes out-of-state landfills that received North Carolina waste.*

*Note: Great Oak Landfill began disposal operations in 2016-2017*

North Carolina Department of Environmental Quality  
Division of Waste Management

**Public and Private Construction and Demolition Disposal, FY 2017-2018**

Permit #	Facility	Tons				
		2017-2018	2016-2017	2015-2016	2014-2015	2013-2014
9231-CDLF-2012	Brownfield Road C&D Landfill	143,431	145,851	138,488	130,440	95,869
6013-CDLF-1993	Greenway Waste Solutions at North Meck	88,336	106,226	113,737	107,201	95,934
9230-CDLF-2014	Greenway Waste Solutions of Apex, LLC	102,044	105,943	73,203	72,887	74,405
1306-CDLF-2000	Highway 49 C&D Landfill & Recycling Greenway Waste	98,166	105,333	94,038	98,696	91,914
9228-CDLF-2001	Red Rock C&D Landfill	160,093	97,758	81,153	97,858	93,966
9226-CDLF-2001	Shotwell Landfill, Inc.	91,018	90,240	90,881	84,646	85,799
3606-CDLF-1995	Gaston County C&D Landfill	71,645	76,820	75,470	55,391	47,570
4117-CDLF-2008	A-1 Sandrock C&D Landfill	85,471	68,210	62,923	48,050	97,828
2301-CDLF-1997	Cleveland County CDLF	62,934	55,358	53,456	57,875	58,190
2601-CDLF-1997	Cumberland County C&D Unit	39,193	52,239	43,515	36,239	31,596
5504-CDLF-1999	Lake Norman Landfill	48,382	48,027	38,044	22,476	41,365
1107-CDLF-1998	Buncombe County C&D Unit	43,569	44,678	26,560	22,834	20,770
3412-CDLF-1995	Winston-Salem, City of Old Salisbury Road CDLF	38,646	42,426	37,987	30,902	42,613
4103-CDLF-1998	Greensboro, City of White Street Landfill	39,617	39,145	35,915	36,613	37,336
5103-CDLF-	Johnston County C&D Landfill	46,846	36,348	27,295	23,558	21,838
7407-CDLF-2009	C & D Landfill Inc	31,327	35,848	28,333	35,064	38,572
7803-CDLF-1997	Robeson County CDLF	27,301	35,262	19,281	20,627	22,316
1803-CDLF-	Blackburn Resource Recovery Facility	33,858	33,041	32,819	27,638	28,670
9001-CDLF-1998	Union County C&D	34,991	32,568	24,323	13,112	8,616
4116-CDLF-2012	High Point C&D Debris Landfill	32,827	31,269	36,716	33,467	22,421
6301-CDLF-1992	Moore County C&D Landfill	26,884	27,912	27,318	22,753	23,294
1203-CDLF-2014	Burke County Johns River Waste Management	7,804	24,439	9,684		
9601-CDLF-1997	Wayne County CDLF	22,229	21,291		20,732	16,945
1007-CDLF-1997	Brunswick County CDLF	14,450	19,635	16,640	11,427	12,625
4302-CDLF-1998	Harnett County CDLF	23,368	19,581	14,181	13,626	13,666
0104-CDLF-1993	Austin Quarter C&D Unit	3,422	18,042	17,877	9,691	5,764
1302-CDLF-2006	Cabarrus County CDLF	16,845	15,327	15,935	16,511	16,159
9809-CDLF-	Wilson County Westside C&D Landfill	31,880	14,436	9,890	14,231	11,674

**Public and Private Construction and Demolition Disposal, FY 2017-2018**

Permit #	Facility	Tons				
		2017-2018	2016-2017	2015-2016	2014-2015	2013-2014
0105-CDLF-1998	Cobles C&D Landfill	12,411	13,539	14,891	9,954	11,046
7606-CDLF-2001	Gold Hill Road C&D Debris Landfill	15,039	12,118	9,729	7,450	10,463
2803-CDLF-1995	Dare County C&D Landfill	11,491	12,019	9,511	11,660	8,701
3301-CDLF-1997	Edgecombe County CDLF	9,111	11,835	6,825	6,487	8,454
6403-CDLF-2000	Nash County C&D Landfill	9,433	10,498	11,157	5,264	4,425
4303-CDLF-1997	Harnett Co. Anderson Creek C&D Landfill	7,085	10,459	7,815	7,884	9,123
8401-CDLF-1997	Albemarle, City of CDLF	11,378	10,199	4,333	5,096	4,637
7002-CDLF-1996	Pasquotank County C&D Landfill	13,425	9,879	10,855	9,752	10,552
5403-CDLF-1997	Lenoir County CDLF	8,631	8,838	7,291	13,130	8,982
5203-CDLF-2013	Maysville C & D	2,964	8,824	11,549	1,036	
5503-CDLF-1999	Lincoln County C&D Unit	7,628	8,531	7,308	7,198	9,283
6804-CDLF-2005	Orange County C&D Landfill	9,517	8,522	7,114	6,319	6,570
8103-CDLF-2002	Rutherford County C&D	8,189	8,307	10,490	6,626	8,292
8301-CDLF-1997	Scotland County CDLF	7,735	4,557	3,692	6,213	4,609
0603-CDLF-1996	Avery County C&D Landfill	4,261	3,969	6,973	4,495	3,900
4204-CDLF-1998	Halifax County Landfill	5,828	3,738	3,295	3,217	3,189
8202-CDLF-1996	Sampson County Disposal, LLC	2,184	3,058	2,171	22,692	18,283
5803-CDLF-1995	Madison County C&D Unit	1,654	3,040	1,983	1,807	1,515
3901-CDLF-1997	Granville County CDLF	0	2,757	7,578	11,246	12,571
0201-CDLF-1997	Alexander County CDLF	1,336	2,279	2,712	2,467	2,648
5901-CDLF-1995	Martin County C&D Landfill	2,427	2,168	2,713	1,448	2,497
4002-CDLF-1997	Greene County CDLF	1,159	1,414	864	403	774
9404-CDLF-1996	Washington County C&D Landfill	1,025	1,305	1,012	792	778
<b>Total</b>	<b>All Landfills</b>	<b>1,620,487</b>	<b>1,605,108</b>	<b>1,397,525</b>	<b>1,317,180</b>	<b>1,309,010</b>

*May include out-of-state waste received by a North Carolina facility.*

North Carolina Department of Environmental Quality  
 Division of Waste Management  
**Industrial Waste Disposal, FY 2017-2018**

Permit #	Facility	Tons				
		2017-2018	2016-2017	2015-2016	2014-2015	2013-2014
1812-INDUS-2008	Duke Energy Carolinas - Marshall, Industrial	441,692	435,488	302,102	0	87,995
2402-INDUS-1972	International Paper	41,008	36,711	129,265	294,356	196,064
3612-INDUS-2008	Duke Energy Carolinas - Allen	74,501	90,146	90,601	144,791	244,329
4204-INDUS-1994	Halifax County Coal Ash Landfill	6,528	5,241	6,799	41,570	117,307
4406-INDUS-1984	Blue Ridge Paper Products, Inc.	370,991	354,160	369,280	343,709	340,021
6004-INDUS-1981	Duke Energy Carolinas - McGuire	2,377	3,872	2,355	1,816	2,298
7302-INDUS-1988	Duke Energy Progress - Roxboro	240,468	312,309	274,420	506,638	651,928
7305-INDUS-2012	Duke Energy Progress - Mayo	94,917	95,994	143,288	112,514	
7602-INDUS-1983	Energizer Battery Manufacturing Inc.	0	0	0	0	0
8106-INDUS-2009	Duke Energy Carolinas - Rogers	403,389	716,326	456,583	325,842	331,893
9401-INDUS-2008	Domtar Paper Company Landfill, Lined #3	2,762	4,160	3,339	13,166	13,644
9703-INDUS-1981	Louisiana-Pacific Corporation	9,770	12,536	13,414	11,597	12,230
<b>Total</b>	<b>All Landfills</b>	<b>1,688,404</b>	<b>2,066,943</b>	<b>1,791,447</b>	<b>1,795,999</b>	<b>1,997,708</b>

*Note: 8505-INDUS- Duke Energy Corp.-Belews Creek FGD Residue Landfill removed 77,108 tons from the landfill for re-use resulting in a net disposal of -63,818.34 tons in FY2016-7.*

North Carolina Department of Environmental Quality  
Division of Waste Management

**Transfer and Mixed Waste Processing Facilities, FY2017-2018**

Permit #	Facility	2017-2018	Disposal Destination	Permit #
0202T-TRANSFER-1998	Alexander County Transfer Station	20,347	Foothills Environmental Landfill	1403-MSWLF-1998
0303T-TRANSFER-1994	Alleghany County Transfer Facility	10,303	Foothills Environmental Landfill	1403-MSWLF-1998
0603-TRANSFER-	Avery County Transfer Station	13,922	Bristol Landfill VA #588	U0035-MSWLF-
0703T-TRANSFER-2012	Beaufort Transfer Station	30,386	East Carolina Reg Landfill	0803-MSWLF-1993
0904T-TRANSFER-1995	Bladen County Transfer Station	17,814	Sampson County Disposal, LLC	8202-MSWLF-2000
10003T-TRANSFER-1995	Yancey-Mitchell Transfer Station	24,719	Foothills Environmental Landfill	1403-MSWLF-1998
1010T-TRANSFER-1997	Brunswick County Transfer Station	110,286	Sampson County Disposal, LLC	8202-MSWLF-2000
1104-TRANSFER-1993	Waste Management Of Asheville	92,079	Haywood Co White Oak Landfill	4407-MSWLF-1993
1104-TRANSFER-1993	Waste Management Of Asheville	45,183	Upstate (Union County) Landfill SC #442441	U0048-MSWLF-
1104-TRANSFER-1993	Waste Management Of Asheville	5,249	R & B Landfill	U0038-MSWLF-
1114-TRANSFER-2009	Handle Safe Systems Transfer Facility	107	Buncombe County MSW Landfill	1107-MSWLF-1996
1205T-TRANSFER-1998	Burke County Transfer Facility	55,447	Foothills Environmental Landfill	1403-MSWLF-1998
1604-TRANSFER-1993	Carteret County Transfer Station	106,650	CRSWMA - Long Term Regional Landfill	2509-MSWLF-1999
1805-TRANSFER-2001	GDS Recycling Services	7,410	Blackburn Resource Recovery Facility	1803-MSWLF-1997
1808T-TRANSFER-	Hickory, City of Transfer Station	24,336	Blackburn Resource Recovery Facility	1803-MSWLF-1997
1903T-TRANSFER-1993	Waste Man. - Chatham Co Transfer Station	12,691	Great Oak Landfill	7607-MSWLF-2015
2101T-TRANSFER-2001	Edenton, Town of Transfer Station	2,615	East Carolina Reg Landfill	0803-MSWLF-1993
2202T-TRANSFER-1997	Clay County Transfer Station	4,847	Pine Bluff Landfill	U0033-MSWLF-
2403T-TRANSFER-1997	Columbus County Transfer Station	34,687	Sampson County Disposal, LLC	8202-MSWLF-2000
2510T-TRANSFER-1997	Cherry Point Transfer Station	3,516	CRSWMA - Long Term Regional Landfill	2509-MSWLF-1999
2609-TRANSFER-	Fayetteville, City of Transfer Station	178,073	Sampson County Disposal, LLC	8202-MSWLF-2000
2613-TRANSFER-2010	AAA Hauling Of NC Inc	2,294	Cumberland County C&D Unit	2601-CDLF-1997
2703T-TRANSFER-1996	Currituck Transfer Station	25,494	East Carolina Reg Landfill	0803-MSWLF-1993
2705T-TRANSFER-2011	Soundside C&D Waste Transfer & Recycling Cent	7,044	Atlantic Waste Disposal, Inc. VA #562	U0039-MSWLF-
2706-TRANSFER-2013	Bay Disposal Inc. Currituck Transfer & Recovery	15,004	Hampton Roads Recovery Center VA #603	U0117-CDLF-
2805T-TRANSFER-	Dare County Transfer Station	52,643	East Carolina Reg Landfill	0803-MSWLF-1993
2906-TRANSFER-2013	Davidson County Transfer Facility	2,296	Davidson County MSW Lined Landfill	2906-MSWLF-2008
3103T-TRANSFER-	Duplin County Transfer Station	34,375	Sampson County Disposal, LLC	8202-MSWLF-2000
3212T-TRANSFER-1999	Durham, City of Transfer Station	153,360	Sampson County Disposal, LLC	8202-MSWLF-2000

## Transfer and Mixed Waste Processing Facilities, FY2017-2018

Permit #	Facility	2017-2018	Disposal Destination	Permit #
3214T-TRANSFER-2001	Stone Park Court Transfer Station	200,112	Sampson County Disposal, LLC	8202-MSWLF-2000
3214T-TRANSFER-2001	Stone Park Court Transfer Station	66,775	Red Rock Disposal, LLC	9228-CDLF-2001
3302T-TRANSFER-1998	Edgecombe County Transfer Station	21,039	East Carolina Reg Landfill	0803-MSWLF-1993
3416T-TRANSFER-	Overdale Road Transfer Station	106,635	Uwharrie Env. Reg. Landfill	6204-MSWLF-1995
3424-TRANSFER-2010	Abbey Green, Inc	16,767	A-1 Sandrock C&D Landfill	4117-CDLF-2008
3424-TRANSFER-2010	Abbey Green, Inc	4	Hanes Mill Road Landfill	3402-MSWLF-1997
3503-TRANSFER-	Franklin County Transfer Station	39,837	Upper Piedmont Reg Landfill	7304-MSWLF-1997
3503-TRANSFER-	Franklin County Transfer Station	623	Brunswick Waste Management Facility	U0024-MSWLF-
3505-MWP-2017	Capital Materials & Recycling	4,135	Wake Reclamation, LLC	9231-CDLF-2012
3608-TRANSFER-1993	Waste Management Of Carolinas	49,282	Richland Landfill, Inc.	U0050-MSWLF-
3608-TRANSFER-1993	Waste Management Of Carolinas	748	Gaston County Landfill	3606-MSWLF-1997
3803-TRANSFER-	Graham County Transfer Station	6,666	Pine Bluff Landfill	U0033-MSWLF-
4116-MWP-2012	High Point C&D Waste Reclamation	2,043	High Point C&D Debris Landfill	4116-CDLF-2012
4120T-TRANSFER-	Greensboro, City of Transfer Station	181,653	Great Oak Landfill	7607-MSWLF-2015
4122T-TRANSFER-2012	WI Burnt Poplar Transfer LLC	76,730	Sampson County Disposal, LLC	8202-MSWLF-2000
4204-TRANSFER-2013	Halifax County Landfill	12,947	East Carolina Reg Landfill	0803-MSWLF-1993
4205T-TRANSFER-1997	Weldon, Town of Transfer Facility	53,956	Sampson County Disposal, LLC	8202-MSWLF-2000
4307T-TRANSFER-1997	Harnett County Transfer Station	28,618	Sampson County Disposal, LLC	8202-MSWLF-2000
4309T-TRANSFER-	Anderson Creek Landfill Transfer Station	19,618	Sampson County Disposal, LLC	8202-MSWLF-2000
4408-MWP-	Haywood County MWP Facility	16,849	Haywood Co White Oak Landfill	4407-MSWLF-1993
4504T-TRANSFER-1998	Henderson County Transfer Facility	104,217	Union County (SC) Landfill SC#442441-110	U0048-MSWLF-
4602T-TRANSFER-1995	Hertford County Transfer Station	2,027	East Carolina Reg Landfill	0803-MSWLF-1993
4702-TRANSFER-1994	Hoke County Transfer Station	26,809	Sampson County Disposal, LLC	8202-MSWLF-2000
4903TP-MWP-	Iredell County Baling Facility	4,200	Iredell County Sanitary LF	4903-MSWLF-1993
4904T-TRANSFER-1998	Iredell County Transfer Station	49,480	Iredell County Sanitary LF	4903-MSWLF-1993
5003T-TRANSFER-	Jackson County Scott Creek Transfer Station	31,865	R & B Landfill	U0038-MSWLF-
5202-TP-2012	Maysville C&D Recycling & Recovery Facility	7,870	Maysville C & D	5203-CDLF-2013
5202-TP-2012	Maysville C&D Recycling & Recovery Facility	53	The Coastal Environmental Partnership	2509-MSWLF-1999
5304T-TRANSFER-1993	Waste Man. - Lee Co. Transfer Station	27,467	Great Oaks Landfill	7607-MSWLF-2015
5305-TRANSFER-2013	Sanford Transfer Station	45,880	Sampson County Disposal, LLC	8202-MSWLF-2000
5405T-TRANSFER-1998	Lenoir County Transfer Facility	28,510	East Carolina Reg Landfill	0803-MSWLF-1993

## Transfer and Mixed Waste Processing Facilities, FY2017-2018

Permit #	Facility	2017-2018	Disposal Destination	Permit #
5408-TRANSFER-2014	Deep Run Transfer Station	38,809	Sampson County Disposal, LLC	8202-MSWLF-2000
5602T-TRANSFER-1995	McDowell Co Transfer Facility	43,210	Foothills Environmental Landfill	1403-MSWLF-1998
5704T-TRANSFER-2008	Highlands Transfer Station	7,835	Macon County Landfill Open	5703-MSWLF-1992
5803T-TRANSFER-2002	Madison County Transfer	10,130	Lakeway Recycling & Sanitation, Inc.TN #32-	U0051-MSWLF-
6014-TRANSFER-2009	Queen City Transfer Station	333,663	Chambers Development MSWLF	0403-MSWLF-2010
6014-TRANSFER-2009	Queen City Transfer Station	40,259	Richland Landfill, Inc.	U0050-MSWLF-
6029-TRANSFER-2012	O'Leary Resource Recovery Center	11,294	Chambers Development MSWLF (Anson La	0403-MSWLF-2010
6302-TRANSFER-1994	Uwharrie Env Inc/Moore Cty Transfer Station	46,300	Uwharrie Env. Reg. Landfill	6204-MSWLF-1995
6405T-TRANSFER-2001	Rocky Mount, City of Transfer Station #2	68,729	East Carolina Reg Landfill	0803-MSWLF-1993
6903T-TRANSFER-1993	Pamlico County Transfer Station	10,288	CRSWMA - Long Term Regional Landfill	2509-MSWLF-1999
7003T-TRANSFER-1994	Pasquotank County Transfer Station	19,456	Atlantic Waste Disposal, Inc. VA #562	U0039-MSWLF-
7003T-TRANSFER-1994	Pasquotank County Transfer Station	15,225	East Carolina Reg Landfill	0803-MSWLF-1993
7103T-TRANSFER-1990	Pender Co Transfer Station	21,168	Sampson County Disposal, LLC	8202-MSWLF-2000
7103T-TRANSFER-1990	Pender Co Transfer Station	5,007	Sampson County Disposal, LLC	8202-CDLF-1996
7202T-TRANSFER-1995	Perquimans-Chowan-Gates Transfer	15,837	East Carolina Reg Landfill	0803-MSWLF-1993
7404-MWP-2016	Pitt County Materials Recovery & Recycling Facilit	109,923	East Carolina Reg Landfill	0803-MSWLF-1993
7404-MWP-2016	Pitt County Materials Recovery & Recycling Facilit	12,679	C & D Landfill Inc	7407-CDLF-2009
7406T-TRANSFER-2001	EJE Recycling Transfer Station	19,702	East Carolina Reg Landfill	0803-MSWLF-1993
7406T-TRANSFER-2001	EJE Recycling Transfer Station	5,491	C & D Landfill Inc	7407-CDLF-2009
7504T-TRANSFER-2005	Polk County Transfer Station	23,495	Union County (SC) Landfill SC #442441-110	U0048-MSWLF-
7703T-TRANSFER-1994	Richmond County Transfer Facility	32,309	Uwharrie Env. Reg. Landfill	6204-MSWLF-1995
8004T-TRANSFER-1995	East Spencer Waste Transfer Facility	22,788	Great Oak Landfill	7607-MSWLF-2015
8104T-TRANSFER-1998	Rutherford County Transfer Facility	37,889	Foothills Environmental Landfill	1403-MSWLF-1998
8104T-TRANSFER-1998	Rutherford County Transfer Facility	2,912	Union County (SC) Landfill SC #442441-110	U0048-MSWLF-
8302T-TRANSFER-1997	Scotland County Transfer Station	19,345	Uwharrie Env. Reg. Landfill	6204-MSWLF-1995
8702T-TRANSFER-	Swain County Transfer Facility	8,051	R & B Landfill	U0038-MSWLF-
9014-TRANSFER-2014	God Bless the USA Transfer Station	92,304	Chambers Development MSWLF	0403-MSWLF-2010
9102T-TRANSFER-1997	Waste Industries-Vance County	39,835	Upper Piedmont Reg Landfill	7304-MSWLF-1997
9211T-TRANSFER-1990	Cary, Town of Transfer Station	2,798	Wake County South Wake MSWLF	9222-MSWLF-2008
9215T-TRANSFER-1994	WasteManagement Of Raleigh/Durham Transfer	27,455	Great Oak Landfill	7607-MSWLF-2015
9217-TRANSFER-1994	WI Garner Transfer Station	122,852	Sampson County Disposal, LLC	8202-MSWLF-2000



### Transfer and Mixed Waste Processing Facilities, FY2017-2018

Permit #	Facility	2017-2018	Disposal Destination	Permit #
9224-MWP-2012	Wake Reclamation, LLC	47,073	Wake Reclamation, LLC	9231-CDLF-2012
9227T-TRANSFER-2012	Raleigh Transfer Station	83,077	Brunswick Waste Management Facility	U0024-MSWLF-
9227T-TRANSFER-2012	Raleigh Transfer Station	1,561	Upper Piedmont Reg Landfill	7304-MSWLF-1997
9227T-TRANSFER-2012	Raleigh Transfer Station	560	Shotwell Landfill Inc.	9226-CDLF-2001
9229T-TRANSFER-2009	Apex C&D Waste Transfer Facility	43,411	Shotwell Landfill Inc.	9226-CDLF-2001
9229T-TRANSFER-2009	Apex C&D Waste Transfer Facility	6,017	Red Rock Disposal, LLC	9228-CDLF-2001
9233T-TRANSFER-	Raleigh, City of East Wake Transfer Station	271,760	Wake County South Wake MSWLF	9222-MSWLF-2008
9233T-TRANSFER-	Raleigh, City of East Wake Transfer Station	1,450	Wake Reclamation, LLC	9231-CDLF-2012
9234-TRANSFER-2012	Waste Industries, LLC	36,802	Wake Reclamation, LLC	9231-CDLF-2012
9234-TRANSFER-2012	Waste Industries, LLC	36,802	Wake Reclamation, LLC	9231-CDLF-
9237T-TRANSFER-2010	Capitol Waste C&D Transfer Station	23,497	Shotwell Landfill Inc.	9226-CDLF-2001
9237T-TRANSFER-2010	Capitol Waste C&D Transfer Station	1,219	Red Rock Disposal, LLC	9228-CDLF-2001
9240-MWP-2017	Elite Waste Services Pristine Water Facility	37,043	Red Rock C&D Landfill	9228-CDLF-2001
9302T-TRANSFER-1995	Warren County Transfer Station	7,357	Brunswick Waste Management Facility	U0024-MSWLF-
9503T-TRANSFER-1996	Watauga Co Transfer Facility	51,288	Foothills Environmental Landfill	1403-MSWLF-1998
9607T-TRANSFER-1997	Goldsboro, City of Transfer Station	10,345	Wayne County Landfill	9606-MSWLF-1998
9808T-TRANSFER-2000	Waste Industries- Blk. Crk. Rd. Transfer	129,034	Sampson County Disposal, LLC	8202-MSWLF-2000
9903T-TRANSFER-1994	Yadkin County Transfer Facility	25,838	Foothills Environmental Landfill	1403-MSWLF-1998
U0045-TRANS-	Fort Mill Transfer Station SC #453323-6001	154,609	BFI-Charlotte Mtr Speedway Landfill V	1304-MSWLF-1992
U0045-TRANS-	Fort Mill Transfer Station SC #453323-6001	10,128	Lake Norman Landfill	5504-CDLF-1999
<b>Total</b>		<b>4,572,501</b>		

Permit #'s beginning with "U" represent unpermitted or out-of-state facilities.

North Carolina Department of Environmental Quality  
Division of Waste Management

**Municipal Solid Waste and Construction and Demolition Waste - Exports and Imports, FY 2017-2018**

Exports	
R & B Landfill	720,500.70
Union County (SC) Landfill SC #442441-1101	146,520.75
Brunswick Waste Management Facility	122,187.82
Fort Mill Transfer Station SC #453323-6001	119,057.24
Richland Landfill, Inc.	95,398.35
Twin Chimneys Landfill SC	40,421.20
Atlantic Waste Disposal, Inc. VA #562	28,518.19
Pine Bluff Landfill	11,513.00
Lakeway Recycling & Sanitation, Inc. TN #32-0280	9,991.70
Waste Management-Hickory Hill Landfill #272401-1101	479.91
Total	1,294,588.86

Imports	
BFI-Charlotte Mtr Speedway Landfill V	158,398.61
UPPER PIEDMONT REG LANDFILL	84,168.58
Chambers Development MSWLF	23,578.14
Lake Norman Landfill	10,386.76
God Bless the USA Transfer Station	3,868.18
Mecklenburg County Landfill	3,429.91
Waste Management Of Carolinas	2,068.00
Queen City Transfer Station	1,281.27
O'Leary Resource Recovery Center	311.17
WASTE INDUSTRIES-VANCE COUNTY	203.32
Scotland County CDLF	148.19
GDS Recycling Services	101.21
Total	287,943.34

North Carolina Department of Environmental Quality  
Division of Waste Management

**County Population, Waste Disposal, Per Capita Rate and Percent Reduction, FY 2017-2018**

County	Population	Tons Managed	MSW and CD Tons Disposed					Base Year Per Capita	Per Capita Rate	% Change from 1991-1992
	July 2017	1991-1992	2013-2014	2014-2015	2015-2016	2016-2017	2017-2018	1991-1992	2017-2018	2017-2018**
Alamance	163,339	99,302	107,067	110,255	119,681	133,122	125,669	0.91	0.77	-15%
Alexander	38,206	25,716	20,171	20,552	22,111	21,800	20,662	0.90	0.54	-40%
Alleghany	11,387	14,131	8,922	8,290	8,750	9,228	9,222	1.45	0.81	-44%
Anson	25,460	14,229	31,438	22,887	24,698	24,804	21,999	0.61	0.86	42%
Ashe	27,418	18,089	17,791	17,404	18,046	22,859	18,768	0.81	0.68	-15%
Avery	17,953	11,130	16,591	17,334	20,082	4,350	4,644	0.74	0.26	-65%
Beaufort	47,504	41,796	42,053	49,851	54,535	55,171	53,415	0.99	1.12	14%
Bertie	19,802	17,372	22,897	23,171	19,839	19,265	19,930	0.86	1.01	17%
Bladen	34,507	25,048	36,478	43,247	42,401	51,275	55,944	0.86	1.62	89%
Brunswick	131,887	78,123	156,179	213,512	220,177	188,411	181,602	1.48	1.38	-7%
Buncombe	259,317	159,040	236,121	262,077	667,557	776,196	931,478	0.90	3.59	299%
Burke	90,776	78,006	73,468	75,043	78,026	92,684	78,997	1.02	0.87	-15%
Cabarrus	205,204	95,215	229,989	243,746	249,586	256,855	251,046	0.94	1.22	30%
Caldwell	83,230	65,532	65,435	72,069	73,127	78,372	88,945	0.92	1.07	16%
Camden	10,358	1,850	3,430	3,230	3,548	4,521	4,297	0.31	0.41	34%
Carteret	70,216	86,894	90,516	97,656	101,377	86,347	81,995	1.62	1.17	-28%
Caswell	23,255	5,136	8,438	24,681	8,285	9,476	2,643	0.25	0.11	-55%
Catawba	157,376	151,559	149,077	150,879	173,854	173,703	186,771	1.26	1.19	-6%
Chatham	72,736	33,235	33,265	35,009	39,721	37,607	36,500	0.84	0.50	-40%
Cherokee	28,941	16,020	12,658	14,081	16,824	17,259	17,941	0.78	0.62	-21%
Chowan	14,243	13,692	11,951	10,797	13,570	11,981	13,177	0.99	0.93	-7%
Clay	11,487	4,172	5,102	4,562	4,877	4,815	4,955	0.57	0.43	-24%
Cleveland	98,427	73,138	152,106	167,699	159,922	156,566	166,481	0.86	1.69	97%
Columbus	56,649	45,199	36,768	37,520	38,002	41,644	38,809	0.91	0.69	-25%
Craven	103,557	86,549	82,201	75,087	84,772	80,397	3,340	1.05	0.03	-97%
Cumberland	329,017	227,302	385,379	373,036	371,583	353,761	345,190	0.81	1.05	30%
Currituck	26,666	13,792	24,017	27,227	24,306	7,380	8,791	1.00	0.33	-67%

## County Population, Waste Disposal, Per Capita Rate and Percent Reduction, FY 2017-2018

County	Population	Tons	MSW and CD Tons Disposed					Base Year	Per Capita	% Change from
		Managed	2013-2014	2014-2015	2015-2016	2016-2017	2017-2018	Per Capita	Rate	1991-1992
	July 2017	1991-1992						1991-1992	2017-2018	2017-2018**
Dare	36,722	51,300	61,052	73,292	78,501	93,146	87,812	2.23	2.39	7%
Davidson	166,716	139,617	126,075	140,495	140,377	139,226	150,430	1.08	0.90	-16%
Davie	42,686	19,348	15,430	24,204	27,133	26,520	21,733	0.68	0.51	-25%
Duplin	59,747	33,310	45,915	56,829	60,352	62,520	61,607	0.82	1.03	26%
Durham	307,007	218,972	292,332	296,945	285,477	284,546	301,377	1.17	0.98	-16%
Edgecombe	53,156	71,471	52,224	52,354	49,866	54,131	51,224	1.25	0.96	-23%
Forsyth	373,625	304,290	389,911	343,051	390,756	388,307	398,513	1.14	1.07	-6%
Franklin	66,643	28,702	35,171	38,042	41,620	42,193	42,531	0.76	0.64	-16%
Gaston	218,754	165,100	244,929	270,713	375,512	288,135	298,994	0.93	1.37	47%
Gates	12,043	5,897	4,959	5,193	6,681	6,418	6,076	0.63	0.50	-20%
Graham	8,763	4,508	6,147	5,754	6,057	6,343	6,666	0.62	0.76	23%
Granville	60,213	54,548	45,066	43,021	55,917	63,925	54,156	1.39	0.90	-35%
Greene	21,356	7,428	6,785	6,132	7,777	8,618	8,461	0.48	0.40	-17%
Guilford	527,922	471,541	579,881	554,827	647,460	640,703	650,240	1.35	1.23	-9%
Halifax	52,041	54,907	56,825	60,191	63,041	63,730	68,668	0.98	1.32	35%
Harnett	131,645	69,073	78,854	78,927	83,183	93,500	97,185	1.01	0.74	-27%
Haywood	62,464	57,842	45,777	53,123	55,395	61,107	66,645	1.21	1.07	-12%
Henderson	115,659	81,498	100,573	99,780	109,299	113,739	124,581	1.14	1.08	-6%
Hertford	24,029	14,288	19,730	19,964	89,899	21,443	20,653	0.63	0.86	36%
Hoke	53,435	18,331	23,283	24,914	26,889	26,458	28,718	0.80	0.54	-33%
Hyde	5,466	2,762	4,748	4,932	5,256	5,767	5,951	0.50	1.09	118%
Iredell	176,229	114,539	168,476	172,600	191,710	201,105	201,721	1.19	1.14	-4%
Jackson	43,639	18,661	32,523	32,790	34,573	61,951	36,735	0.68	0.84	24%
Johnston	194,271	74,169	159,907	164,670	174,761	157,214	155,487	0.88	0.80	-9%
Jones	10,100	4,360	3,458	5,044	7,095	12,218	9,091	0.47	0.90	92%
Lee	59,729	48,341	49,770	57,018	66,118	67,558	77,390	1.16	1.30	12%
Lenoir	57,346	67,693	56,815	61,568	56,594	59,973	58,876	1.17	1.03	-12%
Lincoln	83,318	44,442	56,620	52,216	66,985	112,296	60,565	0.87	0.73	-16%

## County Population, Waste Disposal, Per Capita Rate and Percent Reduction, FY 2017-2018

County	Population	Tons	MSW and CD Tons Disposed					Base Year	Per Capita	% Change from
		Managed	2013-2014	2014-2015	2015-2016	2016-2017	2017-2018	Per Capita	Rate	1991-1992
	July 2017	1991-1992						1991-1992	2017-2018	2017-2018**
Macon	35,596	19,738	30,226	30,268	32,257	34,668	40,779	0.82	1.15	40%
Madison	22,247	11,676	10,206	10,739	12,802	3,061	11,720	0.68	0.53	-23%
Martin	23,394	30,112	22,295	20,019	16,549	16,052	18,363	1.19	0.78	-34%
McDowell	46,171	29,180	38,341	38,978	41,079	42,363	44,321	0.82	0.96	17%
Mecklenburg	1,074,596	677,573	1,079,596	1,157,119	1,370,054	1,395,254	1,435,270	1.29	1.34	4%
Mitchell	15,244	15,768	12,133	13,056	10,606	11,976	11,490	1.11	0.75	-32%
Montgomery	27,845	28,873	26,142	27,141	28,777	39,617	54,007	1.23	1.94	58%
Moore	97,554	74,062	82,081	83,173	91,330	93,803	94,995	1.23	0.97	-21%
Nash	95,063	84,594	80,446	82,304	88,448	110,291	126,431	1.09	1.33	22%
New Hanover	229,501	157,647	222,527	252,311	286,207	285,753	306,013	1.28	1.33	4%
Northampton	20,908	19,528	10,958	12,341	11,016	11,174	13,130	0.94	0.63	-33%
Onslow	196,793	158,344	159,495	148,053	152,593	147,030	173,084	1.04	0.88	-15%
Orange	142,830	131,067	68,310	69,281	72,791	72,604	83,383	1.36	0.58	-57%
Pamlico	13,288	8,541	17,347	10,420	11,130	11,918	107,788	0.75	8.11	982%
Pasquotank	39,842	30,150	41,358	41,229	86,589	45,298	45,268	0.97	1.14	17%
Pender	60,905	18,188	33,381	36,458	37,465	41,228	14,428	0.60	0.24	-61%
Perquimans	13,690	7,520	9,953	10,090	10,957	8,846	8,256	0.73	0.60	-17%
Person	39,880	24,249	39,590	47,146	56,736	51,903	52,805	0.80	1.32	66%
Pitt	178,017	132,896	131,381	131,599	127,919	136,435	138,146	1.21	0.78	-36%
Polk	21,319	9,327	22,700	21,474	21,052	21,167	23,509	0.63	1.10	75%
Randolph	143,690	78,663	105,803	100,538	109,842	107,360	119,036	0.73	0.83	13%
Richmond	45,147	60,752	59,599	88,786	60,938	62,443	68,443	1.35	1.52	12%
Robeson	132,231	104,700	107,635	114,341	116,855	143,388	138,583	0.99	1.05	6%
Rockingham	91,502	71,481	83,575	86,326	493,176	109,289	153,997	0.83	1.68	103%
Rowan	141,371	90,081	100,468	103,406	121,187	128,461	130,404	0.80	0.92	15%
Rutherford	68,259	89,175	47,289	85,964	67,585	53,868	47,459	1.56	0.70	-55%
Sampson	63,845	33,545	45,594	51,415	59,742	55,675	53,672	0.70	0.84	20%
Scotland	35,794	39,867	18,726	20,779	19,824	22,196	22,571	1.17	0.63	-46%

## County Population, Waste Disposal, Per Capita Rate and Percent Reduction, FY 2017-2018

County	Population	Tons	MSW and CD Tons Disposed					Base Year	Per Capita	% Change from
		Managed	2013-2014	2014-2015	2015-2016	2016-2017	2017-2018	Per Capita	Rate	1991-1992
	July 2017	1991-1992						1991-1992	2017-2018	2017-2018**
Stanly	62,727	69,288	56,901	55,523	60,501	66,808	65,967	1.32	1.05	-20%
Stokes	46,605	17,976	10,683	11,422	15,022	77,042	21,115	0.47	0.45	-4%
Surry	73,116	73,595	51,926	52,900	59,365	54,677	56,411	1.18	0.77	-35%
Swain	14,730	5,651	7,932	8,456	8,615	8,082	8,222	0.50	0.56	12%
Transylvania	34,575	30,072	22,867	21,933	26,101	21,804	38,757	1.16	1.12	-3%
Tyrrell	4,310	2,985	2,513	2,438	2,795	3,331	2,952	0.79	0.68	-13%
Union	228,492	77,842	187,420	174,202	191,093	231,510	262,641	0.90	1.15	28%
Vance	45,129	43,267	33,912	52,145	32,775	43,741	33,386	1.11	0.74	-33%
Wake	1,052,120	569,622	991,973	986,369	1,029,973	1,127,055	1,242,118	1.29	1.18	-8%
Warren	20,234	10,978	8,986	1,676	9,188	9,078	10,602	0.63	0.52	-17%
Washington	12,324	11,699	9,622	8,309	7,410	8,143	7,937	0.84	0.64	-23%
Watauga	56,418	36,755	47,937	48,397	50,437	56,086	53,068	0.99	0.94	-5%
Wayne	124,227	106,149	111,819	115,316	107,437	119,753	117,229	1.00	0.94	-6%
Wilkes	69,870	58,818	53,370	54,605	53,332	54,837	57,243	0.97	0.82	-16%
Wilson	81,674	120,870	89,679	89,997	101,422	112,114	144,724	1.82	1.77	-3%
Yadkin	38,226	20,779	29,993	30,499	32,163	32,930	34,197	0.67	0.89	34%
Yancey	18,314	15,576	11,306	12,443	12,918	12,853	13,512	1.01	0.74	-27%
N.C. Waste - Cherokee Reservation			14,799	14,860	14,406	15,799	15,789			
N.C. Waste - Unspecified County			38	138	29,734	29,957	3,478			
<b>State Totals</b>	<b>10,283,255</b>	<b>7,257,428</b>	<b>9,273,571</b>	<b>9,635,874</b>	<b>11,323,734</b>	<b>11,231,358</b>	<b>11,651,999</b>	<b>1.07</b>	<b>1.13</b>	<b>6%</b>

\*\* Percent Change formula: (current year per capita minus base year per capita) divided by base year per capita

**MSW Landfills Tip Fees  
FY2017-18**

PermitID	Permit_Name	PermitStatus	Type	Operation	County	Tip Fee	Incl Tax
0104-MSWLF-1994	Austin Quarter SWM Facility	Active	MSW	LF	Alamance	\$38.00	Yes
0403-MSWLF-2010	Chambers Development MSWLF	Active	MSW	LF	Anson	\$43.08	Yes
0501-MSWLF-1993	Ashe County Landfill	Active	MSW	LF	Ashe	\$62.00	Yes
0803-MSWLF-1993	East Carolina Reg Landfill	Active	MSW	LF	Bertie	\$79.59*	Yes
1107-MSWLF-1996	Buncombe County MSW Landfill	Active	MSW	LF	Buncombe	\$43.00	Yes
1304-MSWLF-1992	BFI-Charlotte Mtr Speedway Landfill V	Active	MSW	LF	Cabarrus	\$64.75	Yes
1403-MSWLF-1998	Foothills Environmental Landfill	Active	MSW	LF	Caldwell	\$44.03	No
1803-MSWLF-1997	Blackburn Resource Recovery Facility	Active	MSW	LF	Catawba	\$33.00	Yes
2002-MSWLF-1998	Cherokee County MSW Facility	Active	MSW	LF	Cherokee	\$57.00	Yes
2301-MSWLF-2009	Cleveland County Landfill Self-McNeilly	Active	MSW	LF	Cleveland	\$43.00	Yes
2509-MSWLF-1999	CRSWMA - Long Term Regional Landfill	Active	MSW	LF	Craven	\$40.00	Yes
2601-MSWLF-1997	Cumberland County Landfill	Active	MSW	LF	Cumberland	\$38.00	No
2906-MSWLF-2008	Davidson County MSW Lined Landfill	Active	MSW	LF	Davidson	\$36.00	Yes
3402-MSWLF-1997	Hanes Mill Road Landfill	Active	MSW	LF	Forsyth	\$34.00	No
3606-MSWLF-1997	Gaston County Landfill	Active	MSW	LF	Gaston	\$38.00	Yes
3901-MSWLF-2012	Oxford Subtitle D MSWLF	Active	MSW	LF	Granville	\$40.00	Yes
4104-MSWLF-1991	High Point City Of - Landfill	Active	MSW	LF	Guilford	\$38.00	Yes
4112-MSWLF-1997	Greensboro, City Of	Active	MSW	LF	Guilford	\$41.00	Yes
4407-MSWLF-1993	Haywood Co White Oak Landfill	Active	MSW	LF	Haywood	\$22.45	Yes
4903-MSWLF-1993	Iredell County Sanitary LF	Active	MSW	LF	Iredell	\$35.00	No
5103-MSWLF-	Johnston County Landfill	Active	MSW	LF	Johnston	\$35.00	Yes
5103-MSWLF-1997	Johnston County Landfill	Active	MSW	LF	Johnston	\$35.00	Yes
5409-MSWLF-	Lenoir County MSW Landfill	Active	MSW	LF	Lenoir	\$44.00	Yes
5503-MSWLF-1986	Lincoln County Landfill	Active	MSW	LF	Lincoln	\$41.00	Yes
5703-MSWLF-1992	Macon County Landfill Open	Active	MSW	LF	Macon	\$66.00	Yes
6019-MSWLF-2000	Mecklenburg County Landfill	Active	MSW	LF	Mecklenburg	\$46.00	Yes
6204-MSWLF-1995	Uwharrie Env. Reg. Landfill	Active	MSW	LF	Montgomery	\$43.00	Yes
6504-MSWLF-1981	New Hanover County Landfill	Active	MSW	LF	New Hanover	\$48.00	Yes
6708-MSWLF-1997	Camp Lejeune MSW Landfill	Active	MSW	LF	Onslow	\$26.33	No
6709-MSWLF-1997	Onslow County Subtitle D Landfill	Active	MSW	LF	Onslow	\$49.00	Yes
7304-MSWLF-1997	Upper Piedmont Reg Landfill	Active	MSW	LF	Person	\$39.42	No
7607-MSWLF-2015	Great Oak Landfill	Active	MSW	LF	Randolph	\$33.09	No
7803-MSWLF-1997	Robeson County Landfill	Active	MSW	LF	Robeson	\$39.50	Yes
7904-MSWLF-1995	Rockingham County Landfill	Active	MSW	LF	Rockingham	\$38.00	Yes
8003-MSWLF-1988	Rowan County Landfill	Active	MSW	LF	Rowan	\$41.00	Yes
8202-MSWLF-2000	Sampson County Disposal, LLC	Active	MSW	LF	Sampson	\$43.28	Yes
8401-MSWLF-1999	Albemarle, City of Landfill	Active	MSW	LF	Stanly	\$40.00	No
8606-MSWLF-1998	Surry County MSWLF	Active	MSW	LF	Surry	\$45.00	Yes

**MSW Landfills Tip Fees  
FY2017-18**

PermitID	Permit_Name	PermitStatus	Type	Operation	County	Tip Fee	Incl Tax
8807-MSWLF-1990	Transylvania County Landfill	Active	MSW	LF	Transylvania	\$60.00	Yes
9222-MSWLF-2008	Wake County South Wake MSWLF	Active	MSW	LF	Wake	\$32.00	Yes
9606-MSWLF-1998	Wayne County Landfill	Active	MSW	LF	Wayne	\$31.50	No
9704-MSWLF-1993	Wilkes County MSWLF	Active	MSW	LF	Wilkes	\$43.00	Yes



**CD Landfills Tip Fees  
FY2017-18**

PermitID	Permit_Name	PermitStatus	Type	Operation	County	Tip Fee	Incl Tax
0104-CDLF-1993	Austin Quarter C&D Unit	Active	CD	LF	Alamance	\$32.00	Yes
0105-CDLF-1998	Cobles C&D Landfill	Active	CD	LF	Alamance	\$33.00	No
0201-CDLF-1997	Alexander County CDLF	Active	CD	LF	Alexander	\$50.00	Yes
0603-CDLF-1996	Avery County C&D Landfill	Active	CD	LF	Avery	\$55.00	Yes
1007-CDLF-1997	Brunswick County CDLF	Active	CD	LF	Brunswick	\$59.00	Yes
1107-CDLF-1998	Buncombe County C&D Unit	Active	CD	LF	Buncombe	\$43.00	Yes
1203-CDLF-2014	Burke County Johns River Waste Management	Active	CD	LF	Burke	\$66.15	Yes
1302-CDLF-2006	Cabarrus County CDLF	Active	CD	LF	Cabarrus	\$39.00	Yes
1306-CDLF-2000	Highway 49 C&D Landfill And Recycling Greenway Waste	Active	CD	LF	Cabarrus	\$41.75	Yes
1803-CDLF-	Blackburn Resource Recovery Facility	Active	CD	LF	Catawba	\$23.00	Yes
2301-CDLF-1997	Cleveland County CDLF	Active	CD	LF	Cleveland	\$24.48	Yes
2601-CDLF-1997	Cumberland County C&D Unit	Active	CD	LF	Cumberland	\$36.00	No
2608-CDLF-1998	Fort Bragg C&D Landfill	Active	CD	LF	Cumberland	\$0.00	N/a
2803-CDLF-1995	Dare County C&D Landfill	Active	CD	LF	Dare	\$65.00	Yes
3301-CDLF-1997	Edgecombe County CDLF	Active	CD	LF	Edgecombe	\$43.50	Yes
3412-CDLF-1995	Winston-Salem, City of Old Salisbury Road CDLF	Active	CD	LF	Forsyth	\$32.00	No
3606-CDLF-1995	Gaston County C&D Landfill	Active	CD	LF	Gaston	\$28.00	Yes
3901-CDLF-1997	Granville County CDLF	Active	CD	LF	Granville	\$40.00	Yes
4002-CDLF-1997	Greene County CDLF	Active	CD	LF	Greene	\$46.00	Yes
4103-CDLF-1998	Greensboro, City Of -White Street Landfill	Active	CD	LF	Guilford	\$31.00	Yes
4116-CDLF-2012	High Point C&D Debris Landfill	Active	CD	LF	Guilford	\$37.00	Yes
4117-CDLF-2008	A-1 Sandrock C&D Landfill	Active	CD	LF	Guilford	\$36.00	Yes
4204-CDLF-2013	Halifax County Landfill	Active	CD	LF	Halifax	\$52.00	Yes
4302-CDLF-1998	Harnett County CDLF	Active	CD	LF	Harnett	\$40.00	Yes
4303-CDLF-1997	Harnett Co Anderson Crk C&D Landfill	Active	CD	LF	Harnett	\$40.00	Yes
5103-CDLF-	Johnston County C&D Landfill	Active	CD	LF	Johnston	\$27.00	Yes
5203-CDLF-2013	Maysville C & D	Active	CD	LF	Jones	\$44.20	No
5403-CDLF-1997	Lenoir County CDLF	Active	CD	LF	Lenoir	\$39.00	Yes
5503-CDLF-1999	Lincoln County C&D Unit	Active	CD	LF	Lincoln	\$32.00	Yes
5504-CDLF-1999	Lake Norman Landfill	Active	CD	LF	Lincoln	\$47.75	Yes
5803-CDLF-1995	Madison County C&D Unit	Active	CD	LF	Madison	\$37.00	Yes
5901-CDLF-1995	Martin County C&D Landfill	Active	CD	LF	Martin	\$40.00	Yes
6013-CDLF-1993	Greenway Waste Solutions at North Meck	Active	CD	LF	Mecklenburg	\$50.75	Yes
6301-CDLF-1992	Moore County C&D Landfill	Active	CD	LF	Moore	\$46.79	Yes
6403-CDLF-2000	Nash County C&D Landfill	Active	CD	LF	Nash	\$48.00	Yes
6804-CDLF-2005	Orange County C&D Landfill	Active	CD	LF	Orange	\$40.00	Yes
7002-CDLF-1996	Pasquotank County C&D Landfill	Active	CD	LF	Pasquotank	\$50.00	Yes
7407-CDLF-2009	C & D Landfill Inc	Active	CD	LF	Pitt	\$43.00	Yes

**CD Landfills Tip Fees  
FY2017-18**

PermitID	Permit_Name	PermitStatus	Type	Operation	County	Tip Fee	Incl Tax
7606-CDLF-2001	Gold Hill Road C&D Debris Landfill	Active	CD	LF	Randolph	\$38.00	Yes
7803-CDLF-1997	Robeson County CDLF	Active	CD	LF	Robeson	\$32.50	Yes
8103-CDLF-2002	Rutherford County C&D	Active	CD	LF	Rutherford	\$42.00	Yes
8202-CDLF-1996	Sampson County Disposal, LLC	Active	CD	LF	Sampson	\$43.28	Yes
8301-CDLF-1997	Scotland County CDLF	Active	CD	LF	Scotland	\$45.25	Yes
8401-CDLF-1997	Albemarle, City Of, CDLF	Active	CD	LF	Stanly	\$40.00	No
9001-CDLF-1998	Union County C&D	Active	CD	LF	Union	\$36.00	Yes
9226-CDLF-2001	Shotwell Landfill Inc.	Active	CD	LF	Wake	\$44.00	Yes
9228-CDLF-2001	Red Rock Disposal, LLC	Active	CD	LF	Wake	\$34.88	No
9230-CDLF-2014	Greenway Waste Solutions of Apex, LLC	Active	CD	LF	Wake	\$42.00	Yes
9231-CDLF-2012	Wake Reclamation, LLC	Active	CD	LF	Wake	\$42.27	No
9404-CDLF-1996	Washington County C&D Landfill	Active	CD	LF	Washington	\$52.00	Yes
9601-CDLF-1997	Wayne County CDLF	Active	CD	LF	Wayne	\$31.50	No
9809-CDLF-	Wilson County Westside C&D Landfill	Active	CD	LF	Wilson	\$40.00	Yes

**Transfer Stations Tip Fees  
FY2017-18**

PermitID	Permit_Name	PermitStatus	Type	Operation	County	Tip Fee	Incl Tax
0202T-TRANSFER-1998	Alexander Co. Transfer Station	Active	MSW	Trans	Alexander	\$60.00	Yes
0303T-TRANSFER-1994	Alleghany County Transfer Facility	Active	MSW	Trans	Alleghany	\$70.00	Yes
0603-TRANSFER-	Avery County Transfer Station	Active	MSW	Trans	Avery	\$55.00	Yes
0703T-TRANSFER-2012	Beaufort Transfer Station	Active	MSW	Trans	Beaufort	\$66.20	No
0904T-TRANSFER-1995	Bladen County Transfer Station	Active	MSW	Trans	Bladen	\$45.00	Yes
10003T-TRANSFER-1995	Yancey-Mitchell Transfer Station	Active	MSW	Trans	Yancey	\$57.62	No
1010T-TRANSFER-1997	Brunswick County Transfer Station	Active	MSW	Trans	Brunswick	\$59.00	Yes
1104-TRANSFER-1993	Waste Management Of Asheville	Active	MSW	Trans	Buncombe	\$41.75	Yes
1108T-TRANSFER-1996	Buncombe County Transfer Station	Active	MSW	Trans	Buncombe	\$47.00	Yes
1114-TRANSFER-2009	Handle Safe Systems Transfer Facility	Active	MatRecovery	Trans	Buncombe	\$50.00	No
1205T-TRANSFER-1998	Burke County Transfer Facility	Active	MSW	Trans	Burke	\$66.15	Yes
1604-TRANSFER-1993	Carteret County Transfer Station	Active	MSW	Trans	Carteret	\$52.50	Yes
1805-TRANSFER-2001	GDS Recycling Services	Active	MSW	Trans	Catawba	\$35.00	Yes
1808T-TRANSFER-	Hickory, City of Transfer Station	Active	MSW	Trans	Catawba	\$0.00	No
1903T-TRANSFER-1993	Waste Man. - Chatham Co Transfer Station	Active	MSW	Trans	Chatham	\$58.71	Yes
2101T-TRANSFER-2001	Edenton, Town of Transfer Station	Active	MSW	Trans	Chowan	\$44.64	Yes
2202T-TRANSFER-1997	Clay County Transfer Station	Active	MSW	Trans	Clay	\$80.00	Yes
2403T-TRANSFER-1997	Columbus County Transfer Station	Active	MSW	Trans	Columbus	\$58.93	Yes
2510T-TRANSFER-1997	Cherry Point Transfer Station	Active	MSW	Trans	Craven	\$0.00	No
2606T-TRANSFER-1998	Fort Bragg Transfer Station	Active	MSW	Trans	Cumberland	\$0.00	No
2609-TRANSFER-	Fayetteville, City of Waste Industries Transfer Station	Active	MSW	Trans	Cumberland	\$46.16	Yes
2613-TRANSFER-2010	AAA Hauling Of NC Inc	Active	CD	Trans	Cumberland	\$43.00	No
2703T-TRANSFER-1996	Currituck Transfer Station	Active	MSW	Trans	Currituck	\$73.00	Yes
2705T-TRANSFER-2011	Soundside C&D Waste Transfer & Recycling Center	Active	CD	Trans	Currituck	\$72.00	Yes
2706-TRANSFER-2013	Bay Disposal Inc. Currituck Transfer & Recovery Facility	Active	CD	Trans	Currituck	\$65.00	No
2805T-TRANSFER-	Dare County Transfer Station	Active	MSW	Trans	Dare	\$73.15	Yes
2906-TRANSFER-2013	Davidson County Transfer Facility	Active	MSW	Trans	Davidson	\$36.00	No
2908-TRANSFER-2013	Todco, Inc. - C&D Transfer	Active	CD	Trans	Davidson	\$31.00	No
3103T-TRANSFER-	Duplin County Transfer Station	Active	MSW	Trans	Duplin	\$42.00	Yes
3212T-TRANSFER-1999	Durham, City of Transfer Station	Active	MSW	Trans	Durham	\$44.50	Yes
3214T-TRANSFER-2001	Stone Park Court Transfer Station	Active	MSW	Trans	Durham	\$44.50	Yes
3302T-TRANSFER-1998	Edgecombe County Transfer Station	Active	MSW	Trans	Edgecombe	\$51.00	Yes
3416T-TRANSFER-	Overdale Road Transfer Station	Active	MSW	Trans	Forsyth	\$47.00	Yes
3424-TRANSFER-2010	Abbey Green, Inc	Active	CD	Trans	Forsyth	\$41.00	No
3503-TRANSFER-	Franklin County Transfer Station	Active	MSW	Trans	Franklin	\$60.00	Yes
3505-MWP-2017	Capital Materials and Recycling	Active	MSW	Trans	Franklin	\$50.00	Yes
3608-TRANSFER-1993	Waste Management Of Carolinas	Active	MSW	Trans	Gaston	\$49.98	Yes
3616-TRANSFER-2013	Recycle Carolina	Active	CD	Trans	Gaston	Not Rec'd	
3803-TRANSFER-	Graham County Transfer Station	Active	MSW	Trans	Graham	\$60.00	Yes
4118T-TRANSFER-	Bishop Road Transfer Station	Active	MSW	Trans	Guilford	\$47.00	Yes
4120T-TRANSFER-	Greensboro, City of Transfer Station	Active	MSW	Trans	Guilford	\$44.00	Yes
4122T-TRANSFER-2012	WI Burnt Poplar Transfer LLC	Active	CD	Trans	Guilford	\$44.00	Yes
4204-TRANSFER-2013	Halifax County Landfill	Active	MSW	Trans	Halifax	\$63.60	Yes
4205T-TRANSFER-1997	Weldon, Town of Transfer Facility	Active	MSW	Trans	Halifax	\$62.50	Yes

**Transfer Stations Tip Fees  
FY2017-18**

PermitID	Permit_Name	PermitStatus	Type	Operation	County	Tip Fee	Incl Tax
4307T-TRANSFER-1997	Harnett Cnty-Dunn/Erwin Transfer Station	Active	MSW	Trans	Harnett	\$40.00	Yes
4309T-TRANSFER-	Anderson Creek Landfill Transfer Station	Active	MSW	Trans	Harnett	\$40.00	Yes
4504T-TRANSFER-1998	Henderson County Transfer Facility	Active	MSW	Trans	Henderson	\$60.00	Yes
4602T-TRANSFER-1995	Hertford County Transfer Station	Active	MSW	Trans	Hertford	\$66.00	No
4702-TRANSFER-1994	Hoke County Transfer Station	Active	MSW	Trans	Hoke	\$50.75	Yes
4904T-TRANSFER-1998	Iredell County Transfer Station	Active	MSW	Trans	Iredell	\$45.00	No
5003T-TRANSFER-	Jackson County Scott Creek Transfer Station	Active	MSW	Trans	Jackson	\$64.00	Yes
5304T-TRANSFER-1993	Waste Man. - Lee Co. Transfer Station	Active	MSW	Trans	Lee	\$44.87	Yes
5305-TRANSFER-2013	Sanford Transfer Station	Active	MSW	Trans	Lee	\$60.75	Yes
5405T-TRANSFER-1998	Lenoir County Transfer Facility	Active	MSW	Trans	Lenoir	\$44.00	Yes
5408-TRANSFER-2014	Deep Run Transfer Station	Active	MSW	Trans	Lenoir	\$54.06	Yes
5602T-TRANSFER-1995	McDowell Co Transfer Facility	Active	MSW	Trans	McDowell	\$48.00	No
5704T-TRANSFER-2008	Highlands Transfer Station	Active	MSW	Trans	Macon	\$66.00	Yes
5803T-TRANSFER-2002	Madison County Transfer	Active	MSW	Trans	Madison	\$47.00	Yes
6014-TRANSFER-2009	Queen City Transfer Station	Active	MSW	Trans	Mecklenburg	\$60.00	Yes
6029-TRANSFER-2012	O'Leary Resource Recovery Center	Active	MSW	Trans	Mecklenburg	\$0.00	No
6302-TRANSFER-1994	Uwharrie Env Inc/Moore Cty Transfer Station	Active	MSW	Trans	Moore	\$43.00	Yes
6405T-TRANSFER-2001	Rocky Mount, City of Transfer Station #2	Active	MSW	Trans	Nash	\$58.50	No
6508T-TRANSFER-1993	Waste Management Of Wilmington Transfer	Active	MSW	Trans	New Hanover	\$0.00	No
6903T-TRANSFER-1993	Pamlico County Transfer Station	Active	MSW	Trans	Pamlico	\$52.50	Yes
7003T-TRANSFER-1994	Pasquotank County Transfer Station	Active	MSW	Trans	Pasquotank	\$69.00	Yes
7103T-TRANSFER-1990	Pender Co Transfer Station	Active	MSW	Trans	Pender	\$78.00	Yes
7202T-TRANSFER-1995	Perquimans-Chowan-Gates Transfer	Active	MSW	Trans	Perquimans	\$68.00	Yes
7406T-TRANSFER-2001	EJE Recycling Transfer Station	Active	MSW	Trans	Pitt	\$50.25	Yes
7504T-TRANSFER-2005	Polk County Transfer Station	Active	MSW	Trans	Polk	\$47.00	Yes
7603T-TRANSFER-1997	Randolph County Transfer Facility	Active	MSW	Trans	Randolph	\$41.31	Yes
7605T-TRANSFER-2002	Asheboro, City of Recycling/SW Transfer Station	Active	MSW	Trans	Randolph	\$48.00	Yes
7703T-TRANSFER-1994	Richmond County Transfer Facility	Active	MSW	Trans	Richmond	\$60.25	Yes
7902T-TRANSFER-1991	Reidsville, City Of Transfer Facility	Active	MSW	Trans	Rockingham	\$36.00	No
7903T-TRANSFER-1991	Eden, City Of Transfer Station	Active	MSW	Trans	Rockingham	\$0.00	No
8004T-TRANSFER-1995	East Spencer Waste Transfer Facility	Active	MSW	Trans	Rowan	\$46.00	Yes
8104T-TRANSFER-1998	Rutherford County Transfer Facility	Active	MSW	Trans	Rutherford	\$62.00	Yes
8302T-TRANSFER-1997	Scotland County Transfer Station	Active	MSW	Trans	Scotland	\$55.75	Yes
8702T-TRANSFER-	Swain County Transfer Facility	Active	MSW	Trans	Swain	\$62.00	Yes
9005T-TRANSFER-1999	Union County Transfer Station	Active	MSW	Trans	Union	\$42.00	No
9014-TRANSFER-2014	God Bless the USA Transfer Station	Active	MSW	Trans	Union	\$59.00	Yes
9102T-TRANSFER-1997	Waste Industries-Vance County	Active	MSW	Trans	Vance	\$66.00	Yes
9211T-TRANSFER-1990	Cary, Town of -Transfer Station	Active	MSW	Trans	Wake	\$0.00	No
9215T-TRANSFER-1994	Waste Management Of Raleigh/Durham Transfer Station	Active	MSW	Trans	Wake	\$46.00	No
9217-TRANSFER-1994	Waste Industries Garner Transfer Station	Active	MSW	Trans	Wake	\$40.14	Yes
9227T-TRANSFER-2012	Raleigh Transfer Station	Active	CD	Trans	Wake	M:46.73/CD50.73	Yes
9229T-TRANSFER-2009	Apex C&D Waste Transfer Facility	Active	CD	Trans	Wake	\$48.00	Yes
9233T-TRANSFER-	Raleigh, City of East Wake Transfer Station	Active	MSW	Trans	Wake	\$41.00	Yes
9234T-TRANSFER-2012	Waste Industries, LLC	Active	CD	Trans	Wake	\$55.47	Yes

**Transfer Stations Tip Fees  
FY2017-18**

PermitID	Permit_Name	PermitStatus	Type	Operation	County	Tip Fee	Incl Tax
9237T-TRANSFER-2010	Capitol Waste C&D Transfer Station	Active	CD	Trans	Wake	\$49.50	Yes
9302T-TRANSFER-1995	Warren County Transfer Station	Active	MSW	Trans	Warren	\$67.00	Yes
9503T-TRANSFER-1996	Watauga Co Transfer Facility	Active	MSW	Trans	Watauga	\$53.00	Yes
9607T-TRANSFER-1997	Goldsboro, City of Transfer Station	Active	MSW	Trans	Wayne	\$31.50	Yes
9806T-TRANSFER-1997	Waste Industries Wilson Transfer St.	Active	MSW	Trans	Wilson	\$62.50	Yes
9808T-TRANSFER-2000	Waste Industries- Blk. Crk. Rd. Transfer	Active	MSW	Trans	Wilson	\$62.50	Yes
9903T-TRANSFER-1994	Yadkin County Transfer Facility	Active	MSW	Trans	Yadkin	\$70.00	No

# N.C. County Waste Disposal Report FY 2017-18

Alamance

Calculated Total:

125,668.52

Population:

163,339

Tons/Person:

0.77

Calculated Amount of waste disposed by county = [MSW Landfills + CD Landfills] + [Waste Exported out of county to recycling facility or transfer station] - [Waste imported into county to a recycling facility or transfer station]

## Landfilled Waste

Solid waste landfilled in the county's name:

Total: 115,598.96

Waste	Total
MSW	0.06
MSW	99,672.79
CD	15,926.11

## Exported Waste

Solid waste sent outside the county to transfer station or recycling facility and subsequently landfilled:

Total: 10,069.56

Waste	Total
MSW	10,063.63
CD	5.93

## Imported Waste

Solid waste received in the county at transfer station or recycling facility and subsequently landfilled:

Total: 0.00

## Facilities Listing County as Source of Waste

Facility Name	Tons Received / Tons Transferred
0104-CDLF-1993 Austin Quarter C&D Unit	3,421.62 / 0.00
0104-MSWLF-1994 AUSTIN QUARTER SWM FACILITY	93,542.69 / 0.00
0105-CDLF-1998 Cobles C&D Landfill	10,958.31 / 0.00
1304-MSWLF-1992 BFI-Charlotte Mtr Speedway Landfill V	0.77 / 0.00
3214T-TRANSFER-2001 Stone Park Court Transfer Station	2,937.76 / 2,919.02
3424-TRANSFER-2010 Abbey Green, Inc	16.64 / 5.93
4116-CDLF-2012 High Point C&D Debris Landfill	3.99 / 0.00
4117-CDLF-2008 A-1 Sandrock C&D Landfill	1,536.81 / 0.00
4118T-TRANSFER- Bishop Road Transfer Station	7,067.00 / 7,066.93
4120T-TRANSFER- Greensboro Transfer Station	77.50 / 77.68
7304-MSWLF-1997 UPPER PIEDMONT REG LANDFILL	6,129.33 / 0.00
9228-CDLF-2001 Red Rock Disposal, LLC	5.38 / 0.00
U0050-MSWLF- Richland Landfill, Inc.	0.06 / 0.00

# N.C. County Waste Disposal Report FY 2017-18

Alexander

Calculated Total:  
20,662.04

Population:  
38,206

Tons/Person:  
0.54

Calculated Amount of waste disposed by county = [MSW Landfills + CD Landfills] + [Waste Exported out of county to recycling facility or transfer station] - [Waste imported into county to a recycling facility or transfer station]

## Landfilled Waste

Solid waste landfilled in the county's name:

Total: 20,643.82

Waste	Total
MSW	19,307.84
CD	1,335.98



## Exported Waste

Solid waste sent outside the county to transfer station or recycling facility and subsequently landfilled:

Total: 18.22

Waste	Total
MSW	18.22



## Imported Waste

Solid waste received in the county at transfer station or recycling facility and subsequently landfilled:

Total: 0.00

## Facilities Listing County as Source of Waste

Facility Name	Tons Received / Tons Transferred
0201-CDLF-1997 Alexander County CDLF	1,335.98 / 0.00
0202T-TRANSFER-1998 Alexander Co. Transfer Station	20,347.32 / 20,347.32
1304-MSWLF-1992 BFI-Charlotte Mtr Speedway Landfill V	2,593.00 / 0.00
1403-MSWLF-1998 Foothills Environmental Landfill	16,714.84 / 0.00
1805-TRANSFER-2001 GDS Recycling Services	134.46 / 18.22

# N.C. County Waste Disposal Report FY 2017-18

Alleghany

Calculated Total:  
9,222.37

Population:  
11,387

Tons/Person:  
0.81

Calculated Amount of waste disposed by county = [MSW Landfills + CD Landfills] + [Waste Exported out of county to recycling facility or transfer station] - [Waste imported into county to a recycling facility or transfer station]

## Landfilled Waste

Solid waste landfilled in the county's name:

Total: 9,222.37

Waste	Total
MSW	9,222.37

## Exported Waste

Solid waste sent outside the county to transfer station or recycling facility and subsequently landfilled:

Total: 0.00

## Imported Waste

Solid waste received in the county at transfer station or recycling facility and subsequently landfilled:

Total: 0.00

## Facilities Listing County as Source of Waste

Facility Name	Tons Received / Tons Transferred
0303T-TRANSFER-1994 Alleghany County Transfer Facility	10,933.71 / 10,302.74
1403-MSWLF-1998 Foothills Environmental Landfill	9,222.37 / 0.00



# N.C. County Waste Disposal Report FY 2017-18

Anson

Calculated Total:

21,999.31

Population:

25,460

Tons/Person:

0.86

Calculated Amount of waste disposed by county = [MSW Landfills + CD Landfills] + [Waste Exported out of county to recycling facility or transfer station] - [Waste imported into county to a recycling facility or transfer station]

## Landfilled Waste

Solid waste landfilled in the county's name:

Total: 21,794.55

Waste	Total
MSW	0.00
MSW	21,794.19
CD	0.36

## Exported Waste

Solid waste sent outside the county to transfer station or recycling facility and subsequently landfilled:

Total: 204.76

Waste	Total
MSW	204.76

## Imported Waste

Solid waste received in the county at transfer station or recycling facility and subsequently landfilled:

Total: 0.00

## Facilities Listing County as Source of Waste

Facility Name	Tons Received / Tons Transferred
0403-MSWLF-2010 Chambers Development MSWLF	21,782.20 / 0.00
6204-MSWLF-1995 Uwharrie Env. Reg. Landfill	11.99 / 0.00
8301-CDLF-1997 Scotland County CDLF	0.36 / 0.00
8302T-TRANSFER-1997 Scotland County T.S.	2.95 / 2.92
9014-TRANSFER-2014 God Bless the USA Transfer Station	207.83 / 201.85
U0050-MSWLF- Richland Landfill, Inc.	0.00 / 0.00

# N.C. County Waste Disposal Report FY 2017-18

Ashe

Calculated Total:  
18,768.16

Population:  
27,418

Tons/Person:  
0.68

Calculated Amount of waste disposed by county = [MSW Landfills + CD Landfills] + [Waste Exported out of county to recycling facility or transfer station] - [Waste imported into county to a recycling facility or transfer station]

## Landfilled Waste

Solid waste landfilled in the county's name:

Total: 18,768.16

Waste	Total
MSW	24.26
MSW	18,743.90



## Exported Waste

Solid waste sent outside the county to transfer station or recycling facility and subsequently landfilled:

Total: 0.00



## Imported Waste

Solid waste received in the county at transfer station or recycling facility and subsequently landfilled:

Total: 0.00

## Facilities Listing County as Source of Waste

Facility Name	Tons Received / Tons Transferred
0501-MSWLF-1993 Ashe County Landfill	18,712.03 / 0.00
1403-MSWLF-1998 Foothills Environmental Landfill	31.87 / 0.00
U0050-MSWLF- Richland Landfill, Inc.	24.26 / 0.00

# N.C. County Waste Disposal Report FY 2017-18

**Avery**

Calculated Total:  
4,644.33

Population:  
17,953

Tons/Person:  
0.26

Calculated Amount of waste disposed by county = [MSW Landfills + CD Landfills] + [Waste Exported out of county to recycling facility or transfer station] - [Waste imported into county to a recycling facility or transfer station]

## Landfilled Waste

Solid waste landfilled in the county's name:

Total: 4,599.92

Waste	Total
MSW	339.42
CD	4,260.50



## Exported Waste

Solid waste sent outside the county to transfer station or recycling facility and subsequently landfilled:

Total: 44.41

Waste	Total
MSW	44.41



## Imported Waste

Solid waste received in the county at transfer station or recycling facility and subsequently landfilled:

Total: 0.00

## Facilities Listing County as Source of Waste

Facility Name	Tons Received / Tons Transferred
0603-CDLF-1996 Avery County C&D Landfill	4,260.50 / 0.00
0603-TRANSFER- Avery County Transfer Station	13,921.98 / 13,531.12
1403-MSWLF-1998 Foothills Environmental Landfill	219.94 / 0.00
1805-TRANSFER-2001 GDS Recycling Services	327.68 / 44.41
4407-MSWLF-1993 Haywood Co White Oak Landfill	119.48 / 0.00

# N.C. County Waste Disposal Report FY 2017-18

Beaufort

Calculated Total:

53,414.76

Population:

47,504

Tons/Person:

1.12

Calculated Amount of waste disposed by county = [MSW Landfills + CD Landfills] + [Waste Exported out of county to recycling facility or transfer station] - [Waste imported into county to a recycling facility or transfer station]

## Landfilled Waste

Solid waste landfilled in the county's name:

Total: 36,914.78

Waste	Total
MSW	31,229.19
CD	5,685.59



## Exported Waste

Solid waste sent outside the county to transfer station or recycling facility and subsequently landfilled:

Total: 19,026.32

Waste	Total
MSW	18,990.74
CD	35.58



## Imported Waste

Solid waste received in the county at transfer station or recycling facility and subsequently landfilled:

Total: 2,526.34

Waste	Total
MSW	2,526.34

## Facilities Listing County as Source of Waste

Facility Name	Tons Received / Tons Transferred
0703T-TRANSFER-2012 Beaufort Transfer Station	27,860.06 / 27,860.06
0803-MSWLF-1993 East Carolina Reg Landfill	31,229.19 / 0.00
7404-MWP-2016 Pitt County Materials Recovery & Recycling Facility	47.86 / 35.58
7406T-TRANSFER-2001 EJE Recycling Transfer Station	18,990.74 / 18,990.74
7407-CDLF-2009 C & D Landfill Inc	5,685.59 / 0.00

# N.C. County Waste Disposal Report FY 2017-18

**Bertie**

Calculated Total:

19,930.44

Population:

19,802

Tons/Person:

1.01

Calculated Amount of waste disposed by county = [MSW Landfills + CD Landfills] + [Waste Exported out of county to recycling facility or transfer station] - [Waste imported into county to a recycling facility or transfer station]

## Landfilled Waste

Solid waste landfilled in the county's name:

Total: 19,824.04

Waste	Total
MSW	1,350.31
MSW	18,436.46
CD	37.27

## Exported Waste

Solid waste sent outside the county to transfer station or recycling facility and subsequently landfilled:

Total: 106.40

Waste	Total
MSW	106.40

## Imported Waste

Solid waste received in the county at transfer station or recycling facility and subsequently landfilled:

Total: 0.00

## Facilities Listing County as Source of Waste

Facility Name	Tons Received / Tons Transferred
0803-MSWLF-1993 East Carolina Reg Landfill	18,436.46 / 0.00
7202T-TRANSFER-1995 PERQUIMANS-CHOWAN-GATES TRANSFER	144.02 / 106.40
7407-CDLF-2009 C & D Landfill Inc	37.27 / 0.00
U0039-MSWLF- Atlantic Waste Disposal, Inc. VA #562	1,350.31 / 0.00

# N.C. County Waste Disposal Report FY 2017-18

**Bladen**

Calculated Total:

55,944.39

Population:

34,507

Tons/Person:

1.62

Calculated Amount of waste disposed by county = [MSW Landfills + CD Landfills] + [Waste Exported out of county to recycling facility or transfer station] - [Waste imported into county to a recycling facility or transfer station]

## Landfilled Waste

Solid waste landfilled in the county's name:

Total: 48,981.81

Waste	Total
MSW	0.00
MSW	48,968.75
CD	13.06

## Exported Waste

Solid waste sent outside the county to transfer station or recycling facility and subsequently landfilled:

Total: 6,962.58

Waste	Total
MSW	6,962.58

## Imported Waste

Solid waste received in the county at transfer station or recycling facility and subsequently landfilled:

Total: 0.00

## Facilities Listing County as Source of Waste

Facility Name	Tons Received / Tons Transferred
0904T-TRANSFER-1995 Bladen County Transfer Station	19,315.31 / 17,813.94
0905-CDLF-2000 BLADEN COUNTY C&D LANDFILL	0.00 / 0.00
2609-TRANSFER- City Of Fayetteville/ Waste Industries Transfer Station	6,962.58 / 6,962.58
8202-CDLF-1996 WI-SAMPSON County C&D UNIT	13.06 / 0.00
8202-MSWLF-2000 Sampson County Disposal, LLC	48,968.75 / 0.00
U0050-MSWLF- Richland Landfill, Inc.	0.00 / 0.00

# N.C. County Waste Disposal Report FY 2017-18

**Brunswick**

Calculated Total:

181,601.75

Population:

131,887

Tons/Person:

1.38

Calculated Amount of waste disposed by county = [MSW Landfills + CD Landfills] + [Waste Exported out of county to recycling facility or transfer station] - [Waste imported into county to a recycling facility or transfer station]

## Landfilled Waste

Solid waste landfilled in the county's name:

Total:

Waste	Total
MSW	166,896.99
CD	14,704.76

## Exported Waste

Solid waste sent outside the county to transfer station or recycling facility and subsequently landfilled:

Total:

## Imported Waste

Solid waste received in the county at transfer station or recycling facility and subsequently landfilled:

Total:



## Facilities Listing County as Source of Waste

Facility Name	Tons Received / Tons Transferred
1007-CDLF-1997 Brunswick County CDLF	14,450.44 / 0.00
1010T-TRANSFER-1997 Brunswick County Transfer Station	110,285.52 / 102,561.53
6204-MSWLF-1995 Uwharrie Env. Reg. Landfill	0.57 / 0.00
8202-CDLF-1996 WI-SAMPSON County C&D UNIT	254.32 / 0.00
8202-MSWLF-2000 Sampson County Disposal, LLC	166,896.42 / 0.00

# N.C. County Waste Disposal Report FY 2017-18

Buncombe

Calculated Total:  
931,478.18

Population:  
259,317

Tons/Person:  
3.59

Calculated Amount of waste disposed by county = [MSW Landfills + CD Landfills] + [Waste Exported out of county to recycling facility or transfer station] - [Waste imported into county to a recycling facility or transfer station]

## Landfilled Waste

Solid waste landfilled in the county's name:

Total: 950,953.88

Waste	Total
MSW	2,682.86
MSW	245,771.90
MSW	658,930.49
CD	43,568.63

## Exported Waste

Solid waste sent outside the county to transfer station or recycling facility and subsequently landfilled:

Total: 0.00

## Imported Waste

Solid waste received in the county at transfer station or recycling facility and subsequently landfilled:

Total: 19,475.70

Waste	Total
MSW	19,475.70

## Facilities Listing County as Source of Waste

Facility Name	Tons Received / Tons Transferred
1104-TRANSFER-1993 Waste Management Of Asheville	123,035.49 / 123,035.49
1107-CDLF-1998 Buncombe County C&D Unit	43,568.63 / 0.00
1107-MSWLF-1996 Buncombe County MSW Landfill	139,886.10 / 0.00
1108T-TRANSFER-1996 Buncombe County Transfer Station	75,221.88 / 75,221.88
1114-TRANSFER-2009 Handle Safe Systems Transfer Facility	107.04 / 107.04
1304-MSWLF-1992 BFI-Charlotte Mtr Speedway Landfill V	1.31 / 0.00
1403-MSWLF-1998 Foothills Environmental Landfill	11,783.12 / 0.00
4407-MSWLF-1993 Haywood Co White Oak Landfill	94,025.39 / 0.00
6204-MSWLF-1995 Uwharrie Env. Reg. Landfill	75.98 / 0.00
U0038-MSWLF- R & B Landfill	658,930.49 / 0.00
U0048-MSWLF- Union County (SC) Landfill SC #442441-1101	2,682.86 / 0.00



# N.C. County Waste Disposal Report FY 2017-18

**Burke**

Calculated Total:  
78,997.40

Population:  
90,776

Tons/Person:  
0.87

Calculated Amount of waste disposed by county = [MSW Landfills + CD Landfills] + [Waste Exported out of county to recycling facility or transfer station] - [Waste imported into county to a recycling facility or transfer station]

## Landfilled Waste

Solid waste landfilled in the county's name:

Total: 78,969.24

Waste	Total
MSW	71,165.43
CD	7,803.81



## Exported Waste

Solid waste sent outside the county to transfer station or recycling facility and subsequently landfilled:

Total: 28.16

Waste	Total
MSW	28.16



## Imported Waste

Solid waste received in the county at transfer station or recycling facility and subsequently landfilled:

Total: 0.00

## Facilities Listing County as Source of Waste

Facility Name	Tons Received / Tons Transferred
1203-CDLF-2014 Burke County CDLF	7,803.81 / 0.00
1205T-TRANSFER-1998 Burke County Transfer Facility	55,447.47 / 55,447.47
1403-MSWLF-1998 Foothills Environmental Landfill	67,984.09 / 0.00
1805-TRANSFER-2001 GDS Recycling Services	207.80 / 28.16
4407-MSWLF-1993 Haywood Co White Oak Landfill	41.74 / 0.00
8202-MSWLF-2000 Sampson County Disposal, LLC	3,139.60 / 0.00

# N.C. County Waste Disposal Report FY 2017-18

**Cabarrus**

Calculated Total:

251,045.96

Population:

205,204

Tons/Person:

1.22

Calculated Amount of waste disposed by county = [MSW Landfills + CD Landfills] + [Waste Exported out of county to recycling facility or transfer station] - [Waste imported into county to a recycling facility or transfer station]

## Landfilled Waste

Solid waste landfilled in the county's name:

Total: 240,402.96

Waste	Total
MSW	141,518.80
CD	98,884.16

## Exported Waste

Solid waste sent outside the county to transfer station or recycling facility and subsequently landfilled:

Total: 10,643.00

Waste	Total
MSW	10,643.00

## Imported Waste

Solid waste received in the county at transfer station or recycling facility and subsequently landfilled:

Total: 0.00

## Facilities Listing County as Source of Waste

Facility Name	Tons Received / Tons Transferred
0403-MSWLF-2010 Chambers Development MSWLF	6,840.41 / 0.00
1302-CDLF-2006 Cabarrus County CDLF	16,845.28 / 0.00
1304-MSWLF-1992 BFI-Charlotte Mtr Speedway Landfill V	129,801.71 / 0.00
1306-CDLF-2000 Highway 49 C&D Landfill And RecyclingGreenway Waste	81,996.41 / 0.00
1805-TRANSFER-2001 GDS Recycling Services	94.18 / 12.76
4117-CDLF-2008 A-1 Sandrock C&D Landfill	0.00 / 0.00
5504-CDLF-1999 Lake Norman Landfill	42.46 / 0.00
6014-TRANSFER-2009 Queen City Transfer Station	6,335.36 / 6,289.99
8003-MSWLF-1988 Rowan County Landfill	4,876.68 / 0.00
8004T-TRANSFER-1995 EAST SPENCER WASTE TRANSFER FACILITY	2,735.58 / 2,804.87
9007-MWP- Greenway Recycling	7,666.42 / 0.00
9014-TRANSFER-2014 God Bless the USA Transfer Station	1,580.90 / 1,535.38
9228-CDLF-2001 Red Rock Disposal, LLC	0.01 / 0.00

# N.C. County Waste Disposal Report FY 2017-18

**Caldwell**

Calculated Total:

88,944.53

Population:

83,230

Tons/Person:

1.07

Calculated Amount of waste disposed by county = [MSW Landfills + CD Landfills] + [Waste Exported out of county to recycling facility or transfer station] - [Waste imported into county to a recycling facility or transfer station]

## Landfilled Waste

Solid waste landfilled in the county's name:

Total:

Waste	Total
MSW	50.11
MSW	88,844.14

## Exported Waste

Solid waste sent outside the county to transfer station or recycling facility and subsequently landfilled:

Total:

Waste	Total
MSW	50.28

## Imported Waste

Solid waste received in the county at transfer station or recycling facility and subsequently landfilled:

Total:

## Facilities Listing County as Source of Waste

Facility Name	Tons Received / Tons Transferred
1304-MSWLF-1992 BFI-Charlotte Mtr Speedway Landfill V	20.72 / 0.00
1403-MSWLF-1998 Foothills Environmental Landfill	88,823.42 / 0.00
1805-TRANSFER-2001 GDS Recycling Services	370.99 / 50.28
U0050-MSWLF- Richland Landfill, Inc.	50.11 / 0.00

# N.C. County Waste Disposal Report FY 2017-18

Camden

Calculated Total:

4,296.96

Population:

10,358

Tons/Person:

0.41

Calculated Amount of waste disposed by county = [MSW Landfills + CD Landfills] + [Waste Exported out of county to recycling facility or transfer station] - [Waste imported into county to a recycling facility or transfer station]

## Landfilled Waste

Solid waste landfilled in the county's name:

Total:

Waste	Total
CD	1,134.85



## Exported Waste

Solid waste sent outside the county to transfer station or recycling facility and subsequently landfilled:

Total:

Waste	Total
MSW	2,986.36
CD	175.75



## Imported Waste

Solid waste received in the county at transfer station or recycling facility and subsequently landfilled:

Total:

## Facilities Listing County as Source of Waste

Facility Name	Tons Received / Tons Transferred
2706-TRANSFER-2013 Bay Disposal Inc. Currituck Transfer & Recovery Facility	175.75 / 175.75
7002-CDLF-1996 Pasquotank County C&D Landfill	1,134.85 / 0.00
7003T-TRANSFER-1994 Pasquotank County Transfer Station	3,050.88 / 2,986.36

# N.C. County Waste Disposal Report FY 2017-18

**Carteret**

Calculated Total:

81,995.37

Population:

70,216

Tons/Person:

1.17

Calculated Amount of waste disposed by county = [MSW Landfills + CD Landfills] + [Waste Exported out of county to recycling facility or transfer station] - [Waste imported into county to a recycling facility or transfer station]

## Landfilled Waste

Solid waste landfilled in the county's name:

Total:

Waste	Total
MSW	81,286.59
CD	7.73

## Exported Waste

Solid waste sent outside the county to transfer station or recycling facility and subsequently landfilled:

Total:

Waste	Total
MSW	11.07
CD	708.31

## Imported Waste

Solid waste received in the county at transfer station or recycling facility and subsequently landfilled:

Total:

Waste	Total
MSW	18.33

## Facilities Listing County as Source of Waste

Facility Name	Tons Received / Tons Transferred
0803-MSWLF-1993 East Carolina Reg Landfill	29.06 / 0.00
1604-TRANSFER-1993 Carteret County Transfer Station	106,631.95 / 106,631.95
2509-MSWLF-1999 CRSWMA - Long Term Regional Landfill	81,169.99 / 0.00
5202-TP-2012 Maysville C&D Recycling & Recovery Facility	1,965.08 / 708.31
6903T-TRANSFER-1993 Pamlico County Transfer Station	11.07 / 11.07
7407-CDLF-2009 C & D Landfill Inc	5.81 / 0.00
8202-CDLF-1996 WI-SAMPSON County C&D UNIT	1.92 / 0.00
8202-MSWLF-2000 Sampson County Disposal, LLC	87.54 / 0.00

# N.C. County Waste Disposal Report FY 2017-18

Caswell

Calculated Total:  
2,642.81

Population:  
23,255

Tons/Person:  
0.11

Calculated Amount of waste disposed by county = [MSW Landfills + CD Landfills] + [Waste Exported out of county to recycling facility or transfer station] - [Waste imported into county to a recycling facility or transfer station]

## Landfilled Waste

Solid waste landfilled in the county's name:

Total: 2,640.67

Waste	Total
MSW	2,638.25
CD	2.42



## Exported Waste

Solid waste sent outside the county to transfer station or recycling facility and subsequently landfilled:

Total: 2.14

Waste	Total
MSW	2.14



## Imported Waste

Solid waste received in the county at transfer station or recycling facility and subsequently landfilled:

Total: 0.00

## Facilities Listing County as Source of Waste

Facility Name	Tons Received / Tons Transferred
4117-CDLF-2008 A-1 Sandrock C&D Landfill	2.42 / 0.00
4120T-TRANSFER- Greensboro Transfer Station	2.14 / 2.14
7304-MSWLF-1997 UPPER PIEDMONT REG LANDFILL	2,638.25 / 0.00

# N.C. County Waste Disposal Report FY 2017-18

Catawba

Calculated Total:

186,771.25

Population:

157,376

Tons/Person:

1.19

Calculated Amount of waste disposed by county = [MSW Landfills + CD Landfills] + [Waste Exported out of county to recycling facility or transfer station] - [Waste imported into county to a recycling facility or transfer station]

## Landfilled Waste

Solid waste landfilled in the county's name:

Total: 187,567.75

Waste	Total
MSW	16.52
MSW	153,681.21
CD	33,870.02



## Exported Waste

Solid waste sent outside the county to transfer station or recycling facility and subsequently landfilled:

Total: 0.00



## Imported Waste

Solid waste received in the county at transfer station or recycling facility and subsequently landfilled:

Total: 796.50

Waste	Total
MSW	796.50

## Facilities Listing County as Source of Waste

Facility Name	Tons Received / Tons Transferred
0403-MSWLF-2010 Chambers Development MSWLF	43.47 / 0.00
1304-MSWLF-1992 BFI-Charlotte Mtr Speedway Landfill V	185.58 / 0.00
1403-MSWLF-1998 Foothills Environmental Landfill	165.01 / 0.00
1803-CDLF- Blackburn Resource Recovery Facility	33,857.61 / 0.00
1803-MSWLF-1997 Blackburn Resource Recovery Facility	153,206.58 / 0.00
1805-TRANSFER-2001 GDS Recycling Services	1,532.86 / 207.76
1808T-TRANSFER- City Of Hickory Transfer Station	18,312.67 / 24,335.88
3606-CDLF-1995 Gaston County C&D Landfill	6.22 / 0.00
3606-MSWLF-1997 Gaston County Landfill	68.80 / 0.00
5504-CDLF-1999 Lake Norman Landfill	6.19 / 0.00
6204-MSWLF-1995 Uwharrie Env. Reg. Landfill	11.77 / 0.00
U0050-MSWLF- Richland Landfill, Inc.	16.52 / 0.00

# N.C. County Waste Disposal Report FY 2017-18

**Chatham**

Calculated Total:  
36,499.67

Population:  
72,736

Tons/Person:  
0.50

Calculated Amount of waste disposed by county = [MSW Landfills + CD Landfills] + [Waste Exported out of county to recycling facility or transfer station] - [Waste imported into county to a recycling facility or transfer station]

## Landfilled Waste

Solid waste landfilled in the county's name:

Total: 24,281.98

Waste	Total
MSW	23,415.58
CD	866.40



## Exported Waste

Solid waste sent outside the county to transfer station or recycling facility and subsequently landfilled:

Total: 12,309.06

Waste	Total
MSW	10,330.23
MatRecovery	16.57
CD	1,962.26



## Imported Waste

Solid waste received in the county at transfer station or recycling facility and subsequently landfilled:

Total: 91.37

Waste	Total
MSW	91.37

## Facilities Listing County as Source of Waste

Facility Name	Tons Received / Tons Transferred
0105-CDLF-1998 Cobles C&D Landfill	624.15 / 0.00
1903T-TRANSFER-1993 Waste Man. - Chatham Co Transfer Station	12,672.06 / 12,599.54
3212T-TRANSFER-1999 City Of Durham Transfer Station	2,394.26 / 1,947.84
3214T-TRANSFER-2001 Stone Park Court Transfer Station	4,288.18 / 4,260.82
4117-CDLF-2008 A-1 Sandrock C&D Landfill	12.29 / 0.00
4120T-TRANSFER- Greensboro Transfer Station	3.09 / 3.10
5304T-TRANSFER-1993 Waste Man. - Lee Co. Transfer Station	889.88 / 896.39
5305-TRANSFER-2013 Sanford Transfer Station	3,222.08 / 3,222.08
6204-MSWLF-1995 Uwharrie Env. Reg. Landfill	1,552.29 / 0.00
7606-CDLF-2001 Gold Hill Road C&D Debris Landfill	65.99 / 0.00
7607-MSWLF-2015 Great Oak Landfill	21,789.42 / 0.00
8202-MSWLF-2000 Sampson County Disposal, LLC	73.87 / 0.00
9224-MWP-2012 Wake Reclamation, LLC	20.54 / 16.57
9228-CDLF-2001 Red Rock Disposal, LLC	163.97 / 0.00
9229T-TRANSFER-2009 Apex C&D Waste Transfer Facility	2,018.71 / 1,962.26



# N.C. County Waste Disposal Report FY 2017-18

**Cherokee**

Calculated Total:  
17,940.87

Population:  
28,941

Tons/Person:  
0.62

Calculated Amount of waste disposed by county = [MSW Landfills + CD Landfills] + [Waste Exported out of county to recycling facility or transfer station] - [Waste imported into county to a recycling facility or transfer station]

**Landfilled Waste**

Solid waste landfilled in the county's name:

Total: 17,940.87

Waste	Total
MSW	0.04
MSW	17,940.83



**Exported Waste**

Solid waste sent outside the county to transfer station or recycling facility and subsequently landfilled:

Total: 0.00



**Imported Waste**

Solid waste received in the county at transfer station or recycling facility and subsequently landfilled:

Total: 0.00

**Facilities Listing County as Source of Waste**

Facility Name	Tons Received / Tons Transferred
2002-MSWLF-1998 Cherokee County MSW Facility	17,940.83 / 0.00
U0050-MSWLF- Richland Landfill, Inc.	0.04 / 0.00

# N.C. County Waste Disposal Report FY 2017-18

**Chowan**

Calculated Total:

13,177.17

Population:

14,243

Tons/Person:

0.93

Calculated Amount of waste disposed by county = [MSW Landfills + CD Landfills] + [Waste Exported out of county to recycling facility or transfer station] - [Waste imported into county to a recycling facility or transfer station]

## Landfilled Waste

Solid waste landfilled in the county's name:

Total:

Waste	Total
MSW	7,880.68



## Exported Waste

Solid waste sent outside the county to transfer station or recycling facility and subsequently landfilled:

Total:

Waste	Total
MSW	5,296.49



## Imported Waste

Solid waste received in the county at transfer station or recycling facility and subsequently landfilled:

Total:

## Facilities Listing County as Source of Waste

Facility Name	Tons Received / Tons Transferred
0803-MSWLF-1993 East Carolina Reg Landfill	7,683.23 / 0.00
2101T-TRANSFER-2001 Town Of Edenton Transfer Station	2,615.00 / 2,615.00
7202T-TRANSFER-1995 PERQUIMANS-CHOWAN-GATES TRANSFER	7,169.28 / 5,296.49
8202-MSWLF-2000 Sampson County Disposal, LLC	197.45 / 0.00

# N.C. County Waste Disposal Report FY 2017-18

Clay	Calculated Total:	Population:	Tons/Person:
	4,955.15	11,487	0.43

Calculated Amount of waste disposed by county = [MSW Landfills + CD Landfills] + [Waste Exported out of county to recycling facility or transfer station] - [Waste imported into county to a recycling facility or transfer station]

### Landfilled Waste

Solid waste landfilled in the county's name:

Total:

Waste	Total
MSW	25.05
MSW	4,930.10



### Exported Waste

Solid waste sent outside the county to transfer station or recycling facility and subsequently landfilled:

Total:



### Imported Waste

Solid waste received in the county at transfer station or recycling facility and subsequently landfilled:

Total:

### Facilities Listing County as Source of Waste

Facility Name	Tons Received / Tons Transferred
2202T-TRANSFER-1997 Clay County Transfer Station	5,364.00 / 4,847.33
4407-MSWLF-1993 Haywood Co White Oak Landfill	25.05 / 0.00
U0033-MSWLF- Pine Bluff Landfill	4,847.00 / 0.00
U0038-MSWLF- R & B Landfill	83.10 / 0.00

# N.C. County Waste Disposal Report FY 2017-18

Cleveland

Calculated Total:

166,481.11

Population:

98,427

Tons/Person:

1.69

Calculated Amount of waste disposed by county = [MSW Landfills + CD Landfills] + [Waste Exported out of county to recycling facility or transfer station] - [Waste imported into county to a recycling facility or transfer station]

## Landfilled Waste

Solid waste landfilled in the county's name:

Total: 166,092.33

Waste	Total
MSW	16.12
MSW	103,094.50
CD	62,981.71

## Exported Waste

Solid waste sent outside the county to transfer station or recycling facility and subsequently landfilled:

Total: 388.78

Waste	Total
MSW	388.78

## Imported Waste

Solid waste received in the county at transfer station or recycling facility and subsequently landfilled:

Total: 0.00

## Facilities Listing County as Source of Waste

Facility Name	Tons Received / Tons Transferred
1304-MSWLF-1992 BFI-Charlotte Mtr Speedway Landfill V	7,887.82 / 0.00
1403-MSWLF-1998 Foothills Environmental Landfill	61.50 / 0.00
1805-TRANSFER-2001 GDS Recycling Services	271.37 / 36.78
2301-CDLF-1997 Cleveland County CDLF	62,933.67 / 0.00
2301-MSWLF-2009 Cleveland County Landfill Self-McNeilly	91,867.28 / 0.00
3606-CDLF-1995 Gaston County C&D Landfill	48.04 / 0.00
3606-MSWLF-1997 Gaston County Landfill	3,246.08 / 0.00
3608-TRANSFER-1993 Waste Management Of Carolinas	352.00 / 352.00
5504-CDLF-1999 Lake Norman Landfill	13.71 / 0.00
6204-MSWLF-1995 Uwharrie Env. Reg. Landfill	31.82 / 0.00
U0050-MSWLF- Richland Landfill, Inc.	16.12 / 0.00

# N.C. County Waste Disposal Report FY 2017-18

Columbus

Calculated Total:  
38,809.27

Population:  
56,649

Tons/Person:  
0.69

Calculated Amount of waste disposed by county = [MSW Landfills + CD Landfills] + [Waste Exported out of county to recycling facility or transfer station] - [Waste imported into county to a recycling facility or transfer station]

## Landfilled Waste

Solid waste landfilled in the county's name:

Total: 38,306.30

Waste	Total
MSW	38,296.60
CD	9.70



## Exported Waste

Solid waste sent outside the county to transfer station or recycling facility and subsequently landfilled:

Total: 502.97

Waste	Total
MSW	502.97



## Imported Waste

Solid waste received in the county at transfer station or recycling facility and subsequently landfilled:

Total: 0.00

## Facilities Listing County as Source of Waste

Facility Name	Tons Received / Tons Transferred
2403T-TRANSFER-1997 Columbus County Transfer Station	33,405.06 / 34,687.44
2609-TRANSFER- City Of Fayetteville/ Waste Industries Transfer Station	502.97 / 502.97
8202-CDLF-1996 WI-SAMPSON County C&D UNIT	7.89 / 0.00
8202-MSWLF-2000 Sampson County Disposal, LLC	38,296.60 / 0.00
9228-CDLF-2001 Red Rock Disposal, LLC	1.81 / 0.00

# N.C. County Waste Disposal Report FY 2017-18

Craven

Calculated Total:  
3,340.04

Population:  
103,557

Tons/Person:  
0.03

Calculated Amount of waste disposed by county = [MSW Landfills + CD Landfills] + [Waste Exported out of county to recycling facility or transfer station] - [Waste imported into county to a recycling facility or transfer station]

## Landfilled Waste

Solid waste landfilled in the county's name:

Total: 2,025.76

Waste	Total
MSW	1,536.70
CD	489.06



## Exported Waste

Solid waste sent outside the county to transfer station or recycling facility and subsequently landfilled:

Total: 1,314.28

Waste	Total
MSW	171.09
CD	1,143.19



## Imported Waste

Solid waste received in the county at transfer station or recycling facility and subsequently landfilled:

Total: 0.00

## Facilities Listing County as Source of Waste

Facility Name	Tons Received / Tons Transferred
0703T-TRANSFER-2012 Beaufort Transfer Station	1.32 / 1.32
0803-MSWLF-1993 East Carolina Reg Landfill	43.91 / 0.00
1604-TRANSFER-1993 Carteret County Transfer Station	17.64 / 17.64
2509-MSWLF-1999 CRSWMA - Long Term Regional Landfill	695.43 / 0.00
2510T-TRANSFER-1997 Cherry Point Transfer Station	3,516.49 / 3,516.49
5202-TP-2012 Maysville C&D Recycling & Recovery Facility	3,146.90 / 1,134.29
5408-TRANSFER-2014 Deep Run Transfer Station	147.24 / 147.24
6903T-TRANSFER-1993 Pamlico County Transfer Station	2.28 / 2.28
7404-MWP-2016 Pitt County Materials Recovery & Recycling Facility	11.97 / 8.90
7406T-TRANSFER-2001 EJE Recycling Transfer Station	2.61 / 2.61
7407-CDLF-2009 C & D Landfill Inc	485.77 / 0.00
8202-CDLF-1996 WI-SAMPSON County C&D UNIT	2.72 / 0.00
8202-MSWLF-2000 Sampson County Disposal, LLC	797.36 / 0.00
9228-CDLF-2001 Red Rock Disposal, LLC	0.57 / 0.00

# N.C. County Waste Disposal Report FY 2017-18

Cumberland

Calculated Total:

345,190.22

Population:

329,017

Tons/Person:

1.05

Calculated Amount of waste disposed by county = [MSW Landfills + CD Landfills] + [Waste Exported out of county to recycling facility or transfer station] - [Waste imported into county to a recycling facility or transfer station]

## Landfilled Waste

Solid waste landfilled in the county's name:

Total: 386,652.29

Waste	Total
MSW	196.92
MSW	347,015.07
CD	39,440.30



## Exported Waste

Solid waste sent outside the county to transfer station or recycling facility and subsequently landfilled:

Total: 136.17

Waste	Total
MSW	136.17



## Imported Waste

Solid waste received in the county at transfer station or recycling facility and subsequently landfilled:

Total: 41,598.24

Waste	Total
MSW	41,598.24

## Facilities Listing County as Source of Waste

Facility Name	Tons Received / Tons Transferred
2601-CDLF-1997 Cumberland County C&D Unit	39,193.07 / 0.00
2601-MSWLF-1997 Cumberland County Landfill	144,365.86 / 0.00
2606T-TRANSFER-1998 Fort Bragg Transfer Station	0.00 / 0.00
2608-CDLF-1998 Fort Bragg C&D Landfill	0.00 / 0.00
2609-TRANSFER- City Of Fayetteville/ Waste Industries Transfer Station	137,758.72 / 137,758.72
2613-TRANSFER-2010 AAA Hauling Of NC Inc	8,582.01 / 4,672.84
5304T-TRANSFER-1993 Waste Man. - Lee Co. Transfer Station	0.00 / 0.00
5305-TRANSFER-2013 Sanford Transfer Station	136.17 / 136.17
6204-MSWLF-1995 Uwharrie Env. Reg. Landfill	26.09 / 0.00
7407-CDLF-2009 C & D Landfill Inc	4.16 / 0.00
7607-MSWLF-2015 Great Oak Landfill	37.15 / 0.00
8202-CDLF-1996 WI-SAMPSON County C&D UNIT	204.39 / 0.00
8202-MSWLF-2000 Sampson County Disposal, LLC	202,585.97 / 0.00
9228-CDLF-2001 Red Rock Disposal, LLC	38.68 / 0.00
U0050-MSWLF- Richland Landfill, Inc.	196.92 / 0.00

# N.C. County Waste Disposal Report FY 2017-18

Currituck

Calculated Total:  
8,791.18

Population:  
26,666

Tons/Person:  
0.33

Calculated Amount of waste disposed by county = [MSW Landfills + CD Landfills] + [Waste Exported out of county to recycling facility or transfer station] - [Waste imported into county to a recycling facility or transfer station]

## Landfilled Waste

Solid waste landfilled in the county's name:

Total: 32,388.89

Waste	Total
MSW	7,044.23
MSW	25,344.66



## Exported Waste

Solid waste sent outside the county to transfer station or recycling facility and subsequently landfilled:

Total: 24.44

Waste	Total
MSW	24.44



## Imported Waste

Solid waste received in the county at transfer station or recycling facility and subsequently landfilled:

Total: 23,622.15

Waste	Total
MSW	1,484.74
CD	22,137.41

## Facilities Listing County as Source of Waste

Facility Name	Tons Received / Tons Transferred
0803-MSWLF-1993 East Carolina Reg Landfill	25,344.66 / 0.00
2703T-TRANSFER-1996 Currituck Transfer Station	24,009.75 / 24,009.51
2705T-TRANSFER-2011 Soundside C&D Waste Transfer & Recycling Center	2,790.72 / 2,483.66
2706-TRANSFER-2013 Bay Disposal Inc. Currituck Transfer & Recovery Facility	5,645.72 / 5,645.72
7406T-TRANSFER-2001 EJE Recycling Transfer Station	24.44 / 24.44
U0039-MSWLF- Atlantic Waste Disposal, Inc. VA #562	7,044.23 / 0.00



# N.C. County Waste Disposal Report FY 2017-18

Dare

Calculated Total:  
87,811.79

Population:  
36,722

Tons/Person:  
2.39

Calculated Amount of waste disposed by county = [MSW Landfills + CD Landfills] + [Waste Exported out of county to recycling facility or transfer station] - [Waste imported into county to a recycling facility or transfer station]

## Landfilled Waste

Solid waste landfilled in the county's name:

Total: 65,413.61

Waste	Total
MSW	53,922.85
CD	11,490.76



## Exported Waste

Solid waste sent outside the county to transfer station or recycling facility and subsequently landfilled:

Total: 22,398.18

Waste	Total
MSW	1,484.74
CD	20,913.44



## Imported Waste

Solid waste received in the county at transfer station or recycling facility and subsequently landfilled:

Total: 0.00

## Facilities Listing County as Source of Waste

Facility Name	Tons Received / Tons Transferred
0803-MSWLF-1993 East Carolina Reg Landfill	53,922.85 / 0.00
2703T-TRANSFER-1996 Currituck Transfer Station	1,484.75 / 1,484.74
2705T-TRANSFER-2011 Soundside C&D Waste Transfer & Recycling Center	5,123.84 / 4,560.06
2706-TRANSFER-2013 Bay Disposal Inc. Currituck Transfer & Recovery Facility	16,353.38 / 16,353.38
2803-CDLF-1995 Dare County C&D Landfill	11,490.76 / 0.00
2805T-TRANSFER- Dare County Transfer Station	52,643.45 / 52,643.45

# N.C. County Waste Disposal Report FY 2017-18

Davidson

Calculated Total:  
150,430.39

Population:  
166,716

Tons/Person:  
0.90

Calculated Amount of waste disposed by county = [MSW Landfills + CD Landfills] + [Waste Exported out of county to recycling facility or transfer station] - [Waste imported into county to a recycling facility or transfer station]

## Landfilled Waste

Solid waste landfilled in the county's name:

Total: 144,476.05

Waste	Total
MSW	30.23
MSW	143,715.96
CD	729.86

## Exported Waste

Solid waste sent outside the county to transfer station or recycling facility and subsequently landfilled:

Total: 5,954.34

Waste	Total
MSW	5,899.18
MatRecovery	53.45
CD	1.71

## Imported Waste

Solid waste received in the county at transfer station or recycling facility and subsequently landfilled:

Total: 0.00

## Facilities Listing County as Source of Waste

Facility Name	Tons Received / Tons Transferred
0403-MSWLF-2010 Chambers Development MSWLF	1,491.77 / 0.00
1304-MSWLF-1992 BFI-Charlotte Mtr Speedway Landfill V	8.26 / 0.00
2906-MSWLF-2008 Davidson County MSW Lined Landfill	137,225.52 / 0.00
2906-TRANSFER-2013 Davidson County Transfer Facility	2,296.34 / 2,296.34
2908-TRANSFER-2013 Todco, Inc. - C&D Transfer	191.32 / 0.00
3416T-TRANSFER- Overdale Road Transfer Station	1,154.00 / 1,154.00
3424-TRANSFER-2010 Abbey Green, Inc	4.81 / 1.71
4104-MSWLF-1991 High Point City Of - Landfill	153.86 / 0.00
4116-CDLF-2012 High Point C&D Debris Landfill	350.17 / 0.00
4116-MWP-2012 High Point C&D Waste Reclamation	112.37 / 53.45
4117-CDLF-2008 A-1 Sandrock C&D Landfill	378.83 / 0.00
4118T-TRANSFER- Bishop Road Transfer Station	1,118.00 / 1,117.99
4120T-TRANSFER- Greensboro Transfer Station	774.63 / 776.42
6204-MSWLF-1995 Uwharrie Env. Reg. Landfill	4,318.50 / 0.00
7607-MSWLF-2015 Great Oak Landfill	516.59 / 0.00
8003-MSWLF-1988 Rowan County Landfill	1.46 / 0.00
8004T-TRANSFER-1995 EAST SPENCER WASTE TRANSFER FACILITY	2,780.35 / 2,850.77
9228-CDLF-2001 Red Rock Disposal, LLC	0.86 / 0.00
U0050-MSWLF- Richland Landfill, Inc.	30.23 / 0.00

# N.C. County Waste Disposal Report FY 2017-18

**Davie**

Calculated Total:

21,733.05

Population:

42,686

Tons/Person:

0.51

Calculated Amount of waste disposed by county = [MSW Landfills + CD Landfills] + [Waste Exported out of county to recycling facility or transfer station] - [Waste imported into county to a recycling facility or transfer station]

## Landfilled Waste

Solid waste landfilled in the county's name:

Total:

Waste	Total
MSW	20,047.13
CD	4.24

## Exported Waste

Solid waste sent outside the county to transfer station or recycling facility and subsequently landfilled:

Total:

Waste	Total
MSW	1,635.88
MatRecovery	6.68
CD	39.12

## Imported Waste

Solid waste received in the county at transfer station or recycling facility and subsequently landfilled:

Total:

## Facilities Listing County as Source of Waste

Facility Name	Tons Received / Tons Transferred
1304-MSWLF-1992 BFI-Charlotte Mtr Speedway Landfill V	257.38 / 0.00
1805-TRANSFER-2001 GDS Recycling Services	432.67 / 58.64
3416T-TRANSFER- Overdale Road Transfer Station	1,342.00 / 1,342.00
3424-TRANSFER-2010 Abbey Green, Inc	109.81 / 39.12
4116-CDLF-2012 High Point C&D Debris Landfill	4.24 / 0.00
4116-MWP-2012 High Point C&D Waste Reclamation	14.05 / 6.68
4117-CDLF-2008 A-1 Sandrock C&D Landfill	0.00 / 0.00
7607-MSWLF-2015 Great Oak Landfill	12.06 / 0.00
8003-MSWLF-1988 Rowan County Landfill	19,241.82 / 0.00
8004T-TRANSFER-1995 EAST SPENCER WASTE TRANSFER FACILITY	229.43 / 235.24
8202-MSWLF-2000 Sampson County Disposal, LLC	535.87 / 0.00

# N.C. County Waste Disposal Report FY 2017-18

Duplin

Calculated Total:

61,606.81

Population:

59,747

Tons/Person:

1.03

Calculated Amount of waste disposed by county = [MSW Landfills + CD Landfills] + [Waste Exported out of county to recycling facility or transfer station] - [Waste imported into county to a recycling facility or transfer station]

## Landfilled Waste

Solid waste landfilled in the county's name:

Total: 52,046.00

Waste	Total
MSW	50,616.66
CD	1,429.34

## Exported Waste

Solid waste sent outside the county to transfer station or recycling facility and subsequently landfilled:

Total: 9,560.81

Waste	Total
MSW	9,559.38
CD	1.43

## Imported Waste

Solid waste received in the county at transfer station or recycling facility and subsequently landfilled:

Total: 0.00

## Facilities Listing County as Source of Waste

Facility Name	Tons Received / Tons Transferred
2609-TRANSFER- City Of Fayetteville/ Waste Industries Transfer Station	2,801.32 / 2,801.32
3103T-TRANSFER- Duplin County Transfer Station	36,532.55 / 34,375.44
5202-TP-2012 Maysville C&D Recycling & Recovery Facility	3.98 / 1.43
5408-TRANSFER-2014 Deep Run Transfer Station	6,325.99 / 6,325.99
7407-CDLF-2009 C & D Landfill Inc	107.01 / 0.00
8202-CDLF-1996 WI-SAMPSON County C&D UNIT	1,321.02 / 0.00
8202-MSWLF-2000 Sampson County Disposal, LLC	50,616.66 / 0.00
9228-CDLF-2001 Red Rock Disposal, LLC	1.31 / 0.00
9808T-TRANSFER-2000 Waste Industries- Blk. Crk. Rd. Transfer	439.14 / 432.07

# N.C. County Waste Disposal Report FY 2017-18

Durham

Calculated Total:

301,377.16

Population:

307,007

Tons/Person:

0.98

Calculated Amount of waste disposed by county = [MSW Landfills + CD Landfills] + [Waste Exported out of county to recycling facility or transfer station] - [Waste imported into county to a recycling facility or transfer station]

## Landfilled Waste

Solid waste landfilled in the county's name:

Total: 384,175.89

Waste	Total
MSW	356,106.30
CD	28,069.59

## Exported Waste

Solid waste sent outside the county to transfer station or recycling facility and subsequently landfilled:

Total: 30,532.00

Waste	Total
MSW	11,321.35
MatRecovery	6,905.89
CD	12,304.75

## Imported Waste

Solid waste received in the county at transfer station or recycling facility and subsequently landfilled:

Total: 113,330.73

Waste	Total
MSW	113,330.73

## Facilities Listing County as Source of Waste

Facility Name	Tons Received / Tons Transferred
0105-CDLF-1998 Cobles C&D Landfill	21.10 / 0.00
1304-MSWLF-1992 BFI-Charlotte Mtr Speedway Landfill V	45.20 / 0.00
3212T-TRANSFER-1999 City Of Durham Transfer Station	167,216.27 / 136,038.40
3214T-TRANSFER-2001 Stone Park Court Transfer Station	180,928.05 / 179,773.72
3901-MSWLF-2012 Oxford Subtitle D MSWLF	282.22 / 0.00
7304-MSWLF-1997 UPPER PIEDMONT REG LANDFILL	1,208.16 / 0.00
7607-MSWLF-2015 Great Oak Landfill	1,252.69 / 0.00
8202-MSWLF-2000 Sampson County Disposal, LLC	353,318.03 / 0.00
9215T-TRANSFER-1994 WASTE MANAGEMENT OF RAL-DUR	11,329.62 / 11,321.35
9224-MWP-2012 Wake Reclamation Facility	8,558.65 / 6,905.89
9228-CDLF-2001 Red Rock Disposal, LLC	28,048.49 / 0.00
9229T-TRANSFER-2009 Apex C&D Waste Transfer Facility	3,314.82 / 3,222.13
9237T-TRANSFER-2010 Capitol Waste C&D Transfer Station	7.71 / 7.41
9240-MWP-2017 Elite Waste Services Pristine Water Facility	14,405.00 / 9,075.21

# N.C. County Waste Disposal Report FY 2017-18

Edgecombe

Calculated Total:

51,223.64

Population:

53,156

Tons/Person:

0.96

Calculated Amount of waste disposed by county = [MSW Landfills + CD Landfills] + [Waste Exported out of county to recycling facility or transfer station] - [Waste imported into county to a recycling facility or transfer station]

## Landfilled Waste

Solid waste landfilled in the county's name:

Total: 34,774.08

Waste	Total
MSW	2,833.22
MSW	3.33
MSW	22,755.54
CD	9,181.99



## Exported Waste

Solid waste sent outside the county to transfer station or recycling facility and subsequently landfilled:

Total: 16,583.34

Waste	Total
MSW	16,577.82
CD	5.52



## Imported Waste

Solid waste received in the county at transfer station or recycling facility and subsequently landfilled:

Total: 133.78

Waste	Total
MSW	133.78

## Facilities Listing County as Source of Waste

Facility Name	Tons Received / Tons Transferred
0803-MSWLF-1993 East Carolina Reg Landfill	22,739.82 / 0.00
3301-CDLF-1997 Edgecombe County CDLF	9,089.96 / 0.00
3302T-TRANSFER-1998 Edgecombe County Transfer Station	20,904.85 / 20,904.85
6204-MSWLF-1995 Uwharrie Env. Reg. Landfill	12.58 / 0.00
6405T-TRANSFER-2001 City Of Rocky Mount Transfer Station #2	13,745.73 / 13,745.73
7404-MWP-2016 Pitt County Materials Recovery & Recycling Facility	7.42 / 5.52
7407-CDLF-2009 C & D Landfill Inc	91.48 / 0.00
7607-MSWLF-2015 Great Oak Landfill	3.14 / 0.00
9228-CDLF-2001 Red Rock Disposal, LLC	0.55 / 0.00
9808T-TRANSFER-2000 Waste Industries-Blk. Crk. Rd. Transfer	2,878.46 / 2,832.09
U0024-MSWLF- Brunswick Waste Management Facility	2,833.22 / 0.00
U0050-MSWLF- Richland Landfill, Inc.	3.33 / 0.00

# N.C. County Waste Disposal Report FY 2017-18

**Forsyth**

Calculated Total:

398,513.37

Population:

373,625

Tons/Person:

1.07

Calculated Amount of waste disposed by county = [MSW Landfills + CD Landfills] + [Waste Exported out of county to recycling facility or transfer station] - [Waste imported into county to a recycling facility or transfer station]

## Landfilled Waste

Solid waste landfilled in the county's name:

Total: 419,200.99

Waste	Total
MSW	357,622.19
CD	61,578.80

## Exported Waste

Solid waste sent outside the county to transfer station or recycling facility and subsequently landfilled:

Total: 7,684.88

Waste	Total
MSW	3,767.86
MatRecovery	35.62
CD	3,881.40

## Imported Waste

Solid waste received in the county at transfer station or recycling facility and subsequently landfilled:

Total: 28,372.50

Waste	Total
MSW	11,663.00
CD	16,709.50

## Facilities Listing County as Source of Waste

Facility Name	Tons Received / Tons Transferred
1304-MSWLF-1992 BFI-Charlotte Mtr Speedway Landfill V	13.65 / 0.00
3402-MSWLF-1997 Hanes Mill Road Landfill	249,432.38 / 0.00
3412-CDLF-1995 Old Salisbury Road CDLF	38,646.20 / 0.00
3416T-TRANSFER- Overdale Road Transfer Station	94,972.00 / 94,972.00
3424-TRANSFER-2010 Abbey Green, Inc	198.37 / 70.66
4104-MSWLF-1991 High Point City Of - Landfill	0.21 / 0.00
4116-CDLF-2012 High Point C&D Debris Landfill	233.24 / 0.00
4116-MWP-2012 High Point C&D Waste Reclamation	74.88 / 35.62
4117-CDLF-2008 A-1 Sandrock C&D Landfill	22,699.36 / 0.00
4120T-TRANSFER- Greensboro Transfer Station	3,759.19 / 3,767.86
4122T-TRANSFER-2012 Burnt Poplar C&D Transfer Station	3,885.20 / 3,881.40
6204-MSWLF-1995 Uwharrie Env. Reg. Landfill	106,699.00 / 0.00
7607-MSWLF-2015 Great Oak Landfill	1,474.32 / 0.00
8003-MSWLF-1988 Rowan County Landfill	2.63 / 0.00

# N.C. County Waste Disposal Report FY 2017-18

Franklin

Calculated Total:  
42,531.47

Population:  
66,643

Tons/Person:  
0.64

Calculated Amount of waste disposed by county = [MSW Landfills + CD Landfills] + [Waste Exported out of county to recycling facility or transfer station] - [Waste imported into county to a recycling facility or transfer station]

## Landfilled Waste

Solid waste landfilled in the county's name:

Total: 42,621.99

Waste	Total
MSW	42,594.59
CD	27.40



## Exported Waste

Solid waste sent outside the county to transfer station or recycling facility and subsequently landfilled:

Total: 3,664.68

Waste	Total
MSW	3,588.72
CD	75.96



## Imported Waste

Solid waste received in the county at transfer station or recycling facility and subsequently landfilled:

Total: 3,755.20

Waste	Total
CD	3,755.20

## Facilities Listing County as Source of Waste

Facility Name	Tons Received / Tons Transferred
3503-TRANSFER- Franklin County Transfer Station	39,837.32 / 40,460.16
3505-MWP-2017 Capital Materials & Recycling	937.00 / 937.00
3505-TP-2014 Capital Materials & Recycling	4,107.00 / 7.80
3901-MSWLF-2012 Oxford Subtitle D MSWLF	794.36 / 0.00
7304-MSWLF-1997 UPPER PIEDMONT REG LANDFILL	40,763.59 / 0.00
8202-MSWLF-2000 Sampson County Disposal, LLC	1,036.64 / 0.00
9102T-TRANSFER-1997 WASTE INDUSTRIES-VANCE COUNTY	3,602.48 / 3,588.72
9228-CDLF-2001 Red Rock Disposal, LLC	27.40 / 0.00
9234-TRANSFER-2012 Waste Industries, LLC	75.96 / 75.96



# N.C. County Waste Disposal Report FY 2017-18

Gaston

Calculated Total:

298,994.21

Population:

218,754

Tons/Person:

1.37

Calculated Amount of waste disposed by county = [MSW Landfills + CD Landfills] + [Waste Exported out of county to recycling facility or transfer station] - [Waste imported into county to a recycling facility or transfer station]

## Landfilled Waste

Solid waste landfilled in the county's name:

Total: 310,719.45

Waste	Total
MSW	81,759.81
MSW	172,836.38
CD	56,123.26



## Exported Waste

Solid waste sent outside the county to transfer station or recycling facility and subsequently landfilled:

Total: 14,296.76

Waste	Total
MSW	14,296.76



## Imported Waste

Solid waste received in the county at transfer station or recycling facility and subsequently landfilled:

Total: 26,022.00

Waste	Total
MSW	26,022.00

## Facilities Listing County as Source of Waste

Facility Name	Tons Received / Tons Transferred
0403-MSWLF-2010 Chambers Development MSWLF	380.00 / 0.00
1304-MSWLF-1992 BFI-Charlotte Mtr Speedway Landfill V	16,062.00 / 0.00
1403-MSWLF-1998 Foothills Environmental Landfill	71.89 / 0.00
1805-TRANSFER-2001 GDS Recycling Services	477.50 / 64.72
3606-CDLF-1995 Gaston County C&D Landfill	54,916.30 / 0.00
3606-MSWLF-1997 Gaston County Landfill	155,858.96 / 0.00
3608-TRANSFER-1993 Waste Management Of Carolinas	23,260.00 / 23,260.00
5504-CDLF-1999 Lake Norman Landfill	1,206.96 / 0.00
6014-TRANSFER-2009 Queen City Transfer Station	51.12 / 50.75
6204-MSWLF-1995 Uwharrie Env. Reg. Landfill	11.33 / 0.00
7607-MSWLF-2015 Great Oak Landfill	87.22 / 0.00
8003-MSWLF-1988 Rowan County Landfill	364.98 / 0.00
U0045-TRANS- Fort Mill Transfer Station SC #453323-6001	10,248.98 / 14,181.29
U0050-MSWLF- Richland Landfill, Inc.	48,832.84 / 0.00
U0120-MSWLF- Twin Chimneys Landfill SC	32,926.97 / 0.00

# N.C. County Waste Disposal Report FY 2017-18

Gates

Calculated Total:

6,075.56

Population:

12,043

Tons/Person:

0.50

Calculated Amount of waste disposed by county = [MSW Landfills + CD Landfills] + [Waste Exported out of county to recycling facility or transfer station] - [Waste imported into county to a recycling facility or transfer station]

## Landfilled Waste

Solid waste landfilled in the county's name:

Total: 1,070.51

Waste	Total
MSW	1,070.51



## Exported Waste

Solid waste sent outside the county to transfer station or recycling facility and subsequently landfilled:

Total: 5,005.05

Waste	Total
MSW	5,005.05



## Imported Waste

Solid waste received in the county at transfer station or recycling facility and subsequently landfilled:

Total: 0.00

## Facilities Listing County as Source of Waste

Facility Name	Tons Received / Tons Transferred
0803-MSWLF-1993 East Carolina Reg Landfill	1,070.51 / 0.00
7202T-TRANSFER-1995 PERQUIMANS-CHOWAN-GATES TRANSFER	6,774.79 / 5,005.05

# N.C. County Waste Disposal Report FY 2017-18

Graham

Calculated Total:  
6,666.00

Population:  
8,763

Tons/Person:  
0.76

Calculated Amount of waste disposed by county = [MSW Landfills + CD Landfills] + [Waste Exported out of county to recycling facility or transfer station] - [Waste imported into county to a recycling facility or transfer station]

## Landfilled Waste

Solid waste landfilled in the county's name:

Total: 6,666.00

Waste	Total
MSW	6,666.00

## Exported Waste

Solid waste sent outside the county to transfer station or recycling facility and subsequently landfilled:

Total: 0.00

## Imported Waste

Solid waste received in the county at transfer station or recycling facility and subsequently landfilled:

Total: 0.00

## Facilities Listing County as Source of Waste

Facility Name	Tons Received / Tons Transferred
3803-TRANSFER- Graham County Transfer Station	6,666.45 / 6,381.35
U0033-MSWLF- Pine Bluff Landfill	6,666.00 / 0.00

# N.C. County Waste Disposal Report FY 2017-18

Granville

Calculated Total:  
54,155.75

Population:  
60,213

Tons/Person:  
0.90

Calculated Amount of waste disposed by county = [MSW Landfills + CD Landfills] + [Waste Exported out of county to recycling facility or transfer station] - [Waste imported into county to a recycling facility or transfer station]

## Landfilled Waste

Solid waste landfilled in the county's name:

Total: 43,266.92

Waste	Total
MSW	43,253.74
CD	13.18



## Exported Waste

Solid waste sent outside the county to transfer station or recycling facility and subsequently landfilled:

Total: 10,888.83

Waste	Total
MSW	10,882.84
CD	5.99



## Imported Waste

Solid waste received in the county at transfer station or recycling facility and subsequently landfilled:

Total: 0.00

## Facilities Listing County as Source of Waste

Facility Name	Tons Received / Tons Transferred
3212T-TRANSFER-1999 City Of Durham Transfer Station	5,993.90 / 4,876.32
3214T-TRANSFER-2001 Stone Park Court Transfer Station	141.32 / 140.42
3901-CDLF-1997 Granville County CDLF	0.00 / 0.00
3901-MSWLF-2012 Oxford Subtitle D MSWLF	35,651.63 / 0.00
7304-MSWLF-1997 UPPER PIEDMONT REG LANDFILL	7,602.11 / 0.00
9102T-TRANSFER-1997 WASTE INDUSTRIES-VANCE COUNTY	5,888.59 / 5,866.10
9228-CDLF-2001 Red Rock Disposal, LLC	13.18 / 0.00
9229T-TRANSFER-2009 Apex C&D Waste Transfer Facility	6.16 / 5.99

# N.C. County Waste Disposal Report FY 2017-18

Greene

Calculated Total:  
8,460.83

Population:  
21,356

Tons/Person:  
0.40

Calculated Amount of waste disposed by county = [MSW Landfills + CD Landfills] + [Waste Exported out of county to recycling facility or transfer station] - [Waste imported into county to a recycling facility or transfer station]

## Landfilled Waste

Solid waste landfilled in the county's name:

Total: 1,240.08

Waste	Total
CD	1,240.08

## Exported Waste

Solid waste sent outside the county to transfer station or recycling facility and subsequently landfilled:

Total: 7,220.75

Waste	Total
MSW	5,627.45
CD	1,593.30

## Imported Waste

Solid waste received in the county at transfer station or recycling facility and subsequently landfilled:

Total: 0.00



## Facilities Listing County as Source of Waste

Facility Name	Tons Received / Tons Transferred
4002-CDLF-1997 Greene County CDLF	1,159.25 / 0.00
5408-TRANSFER-2014 Deep Run Transfer Station	2,154.69 / 2,154.69
7404-MWP-2016 Pitt County Materials Recovery & Recycling Facility	2,143.13 / 1,593.30
7406T-TRANSFER-2001 EJE Recycling Transfer Station	19.88 / 19.88
7407-CDLF-2009 C & D Landfill Inc	80.83 / 0.00
9808T-TRANSFER-2000 Waste Industries-Blk. Crk. Rd. Transfer	3,509.42 / 3,452.88

# N.C. County Waste Disposal Report FY 2017-18

**Guilford**

Calculated Total:

650,239.78

Population:

527,922

Tons/Person:

1.23

Calculated Amount of waste disposed by county = [MSW Landfills + CD Landfills] + [Waste Exported out of county to recycling facility or transfer station] - [Waste imported into county to a recycling facility or transfer station]

## Landfilled Waste

Solid waste landfilled in the county's name:

Total: 645,838.04

Waste	Total
MSW	360.13
MSW	516,407.21
CD	129,070.70



## Exported Waste

Solid waste sent outside the county to transfer station or recycling facility and subsequently landfilled:

Total: 24,724.12

Waste	Total
MSW	8,367.07
CD	16,357.05



## Imported Waste

Solid waste received in the county at transfer station or recycling facility and subsequently landfilled:

Total: 20,322.38

Waste	Total
MSW	16,337.48
MatRecovery	103.50
CD	3,881.40

## Facilities Listing County as Source of Waste

Facility Name	Tons Received / Tons Transferred
0105-CDLF-1998 Cobles C&D Landfill	84.01 / 0.00
0403-MSWLF-2010 Chambers Development MSWLF	420.72 / 0.00
1304-MSWLF-1992 BFI-Charlotte Mtr Speedway Landfill V	28.16 / 0.00
1805-TRANSFER-2001 GDS Recycling Services	369.40 / 50.07
2908-TRANSFER-2013 Todco, Inc. - C&D Transfer	18.58 / 0.00
3416T-TRANSFER- Overdale Road Transfer Station	8,317.00 / 8,317.00
3424-TRANSFER-2010 Abbey Green, Inc	45,919.62 / 16,357.05
4103-CDLF-1998 Greensboro, City Of	39,617.17 / 0.00
4104-MSWLF-1991 High Point City Of - Landfill	115,869.73 / 0.00
4112-MSWLF-1997 Greensboro, City Of	6,663.32 / 0.00
4116-CDLF-2012 High Point C&D Debris Landfill	31,867.53 / 0.00
4116-MWP-2012 High Point C&D Waste Reclamation	4,076.85 / 1,939.35
4117-CDLF-2008 A-1 Sandrock C&D Landfill	57,501.20 / 0.00
4118T-TRANSFER- Bishop Road Transfer Station	115,107.00 / 115,105.91
4120T-TRANSFER- Greensboro Transfer Station	176,481.17 / 176,888.08
4122T-TRANSFER-2012 Burnt Poplar C&D Transfer Station	72,920.25 / 72,848.97
6204-MSWLF-1995 Uwharrie Env. Reg. Landfill	129,718.60 / 0.00
7304-MSWLF-1997 UPPER PIEDMONT REG LANDFILL	22.47 / 0.00
7607-MSWLF-2015 Great Oak Landfill	186,889.50 / 0.00
8003-MSWLF-1988 Rowan County Landfill	0.72 / 0.00
8202-MSWLF-2000 Sampson County Disposal, LLC	76,793.99 / 0.00
9228-CDLF-2001 Red Rock Disposal, LLC	0.79 / 0.00
U0050-MSWLF- Richland Landfill, Inc.	360.13 / 0.00

# N.C. County Waste Disposal Report FY 2017-18

Halifax

Calculated Total:  
68,667.73

Population:  
52,041

Tons/Person:  
1.32

Calculated Amount of waste disposed by county = [MSW Landfills + CD Landfills] + [Waste Exported out of county to recycling facility or transfer station] - [Waste imported into county to a recycling facility or transfer station]

## Landfilled Waste

Solid waste landfilled in the county's name:

Total: 77,460.85

Waste	Total
MSW	991.61
MSW	70,636.43
CD	5,832.81



## Exported Waste

Solid waste sent outside the county to transfer station or recycling facility and subsequently landfilled:

Total: 71.50

Waste	Total
MSW	71.50



## Imported Waste

Solid waste received in the county at transfer station or recycling facility and subsequently landfilled:

Total: 8,864.62

Waste	Total
MSW	8,864.62

## Facilities Listing County as Source of Waste

Facility Name	Tons Received / Tons Transferred
0803-MSWLF-1993 East Carolina Reg Landfill	12,785.96 / 0.00
3301-CDLF-1997 Edgecombe County CDLF	1.85 / 0.00
3302T-TRANSFER-1998 Edgecombe County Transfer Station	71.50 / 71.50
4204-CDLF-1998 Halifax County Landfill	5,827.79 / 0.00
4204-TRANSFER-2013 Halifax County Landfill	12,947.18 / 12,947.18
4205T-TRANSFER-1997 Town of Weldon Transfer Facility	46,238.77 / 45,091.76
7304-MSWLF-1997 UPPER PIEDMONT REG LANDFILL	287.08 / 0.00
7407-CDLF-2009 C & D Landfill Inc	3.17 / 0.00
8202-MSWLF-2000 Sampson County Disposal, LLC	57,563.39 / 0.00
U0024-MSWLF- Brunswick Waste Management Facility	303.01 / 0.00
U0039-MSWLF- Atlantic Waste Disposal, Inc. VA #562	688.60 / 0.00

# N.C. County Waste Disposal Report FY 2017-18

Harnett

Calculated Total:

97,185.02

Population:

131,645

Tons/Person:

0.74

Calculated Amount of waste disposed by county = [MSW Landfills + CD Landfills] + [Waste Exported out of county to recycling facility or transfer station] - [Waste imported into county to a recycling facility or transfer station]

## Landfilled Waste

Solid waste landfilled in the county's name:

Total: 88,169.69

Waste	Total
MSW	57,517.55
CD	30,652.14

## Exported Waste

Solid waste sent outside the county to transfer station or recycling facility and subsequently landfilled:

Total: 9,015.33

Waste	Total
MSW	8,143.07
CD	872.26

## Imported Waste

Solid waste received in the county at transfer station or recycling facility and subsequently landfilled:

Total: 0.00

## Facilities Listing County as Source of Waste

Facility Name	Tons Received / Tons Transferred
2609-TRANSFER- City Of Fayetteville/ Waste Industries Transfer Station	4,253.27 / 4,253.27
4302-CDLF-1998 Harnett County CDLF	23,367.64 / 0.00
4303-CDLF-1997 Harnett Co Anderson Crk C&D Landfill	7,084.97 / 0.00
4307T-TRANSFER-1997 Harnett Cnty- Dunn/Erwin Transfer Station	28,617.54 / 28,617.54
4309T-TRANSFER- Anderson Creek Landfill Transfer Station	19,617.70 / 19,617.70
5304T-TRANSFER-1993 Waste Man. - Lee Co. Transfer Station	1,266.12 / 1,275.38
5305-TRANSFER-2013 Sanford Transfer Station	2,614.42 / 2,614.42
6204-MSWLF-1995 Uwharrie Env. Reg. Landfill	52.85 / 0.00
8202-MSWLF-2000 Sampson County Disposal, LLC	57,464.70 / 0.00
9228-CDLF-2001 Red Rock Disposal, LLC	199.53 / 0.00
9229T-TRANSFER-2009 Apex C&D Waste Transfer Facility	8.77 / 8.52
9240-MWP-2017 Elite Waste Services Pristine Water Facility	1,371.00 / 863.74



# N.C. County Waste Disposal Report FY 2017-18

Haywood

Calculated Total:

66,644.93

Population:

62,464

Tons/Person:

1.07

Calculated Amount of waste disposed by county = [MSW Landfills + CD Landfills] + [Waste Exported out of county to recycling facility or transfer station] - [Waste imported into county to a recycling facility or transfer station]

## Landfilled Waste

Solid waste landfilled in the county's name:

Total:

## Exported Waste

Solid waste sent outside the county to transfer station or recycling facility and subsequently landfilled:

Total:

## Imported Waste

Solid waste received in the county at transfer station or recycling facility and subsequently landfilled:

Total:



Waste	Total
MSW	114.08
MSW	66,231.77
MSW	299.08

## Facilities Listing County as Source of Waste

Facility Name	Tons Received / Tons Transferred
4407-MSWLF-1993 Haywood Co White Oak Landfill	66,231.77 / 0.00
4408-MWP- Haywood County MWP Facility	21,329.27 / 16,848.76
U0038-MSWLF- R & B Landfill	299.08 / 0.00
U0048-MSWLF- Union County (SC) Landfill SC #442441-1101	114.08 / 0.00

# N.C. County Waste Disposal Report FY 2017-18

Henderson

Calculated Total:

124,580.90

Population:

115,659

Tons/Person:

1.08

Calculated Amount of waste disposed by county = [MSW Landfills + CD Landfills] + [Waste Exported out of county to recycling facility or transfer station] - [Waste imported into county to a recycling facility or transfer station]

## Landfilled Waste

Solid waste landfilled in the county's name:

Total: 106,350.94

Waste	Total
MSW	106,332.73
MSW	16.28
CD	1.93

## Exported Waste

Solid waste sent outside the county to transfer station or recycling facility and subsequently landfilled:

Total: 18,229.96

Waste	Total
MSW	18,229.96

## Imported Waste

Solid waste received in the county at transfer station or recycling facility and subsequently landfilled:

Total: 0.00

## Facilities Listing County as Source of Waste

Facility Name	Tons Received / Tons Transferred
1104-TRANSFER-1993 Waste Management Of Asheville	18,191.30 / 18,191.30
1304-MSWLF-1992 BFI-Charlotte Mtr Speedway Landfill V	10.71 / 0.00
1805-TRANSFER-2001 GDS Recycling Services	285.21 / 38.66
4407-MSWLF-1993 Haywood Co White Oak Landfill	5.57 / 0.00
4504T-TRANSFER-1998 Henderson County Transfer Facility	104,216.92 / 93,906.46
8202-CDLF-1996 WI-SAMPSON County C&D UNIT	1.93 / 0.00
U0048-MSWLF- Union County (SC) Landfill SC #442441-1101	101,862.21 / 0.00
U0050-MSWLF- Richland Landfill, Inc.	13.04 / 0.00
U0120-MSWLF- Twin Chimneys Landfill SC	4,457.48 / 0.00

# N.C. County Waste Disposal Report FY 2017-18

Hertford

Calculated Total:

20,653.11

Population:

24,029

Tons/Person:

0.86

Calculated Amount of waste disposed by county = [MSW Landfills + CD Landfills] + [Waste Exported out of county to recycling facility or transfer station] - [Waste imported into county to a recycling facility or transfer station]

## Landfilled Waste

Solid waste landfilled in the county's name:

Total: 20,627.84

Waste	Total
MSW	20,627.73
CD	0.11

## Exported Waste

Solid waste sent outside the county to transfer station or recycling facility and subsequently landfilled:

Total: 25.27

Waste	Total
MSW	25.27

## Imported Waste

Solid waste received in the county at transfer station or recycling facility and subsequently landfilled:

Total: 0.00

## Facilities Listing County as Source of Waste

Facility Name	Tons Received / Tons Transferred
0803-MSWLF-1993 East Carolina Reg Landfill	20,627.73 / 0.00
4602T-TRANSFER-1995 Hertford County Transfer Station	2,619.61 / 2,027.29
7202T-TRANSFER-1995 PERQUIMANS-CHOWAN-GATES TRANSFER	34.20 / 25.27
7407-CDLF-2009 C & D Landfill Inc	0.11 / 0.00

# N.C. County Waste Disposal Report FY 2017-18

Hoke

Calculated Total:  
28,717.62

Population:  
53,435

Tons/Person:  
0.54

Calculated Amount of waste disposed by county = [MSW Landfills + CD Landfills] + [Waste Exported out of county to recycling facility or transfer station] - [Waste imported into county to a recycling facility or transfer station]

## Landfilled Waste

Solid waste landfilled in the county's name:

Total: 26,809.22

Waste	Total
MSW	26,808.74
CD	0.48



## Exported Waste

Solid waste sent outside the county to transfer station or recycling facility and subsequently landfilled:

Total: 1,908.40

Waste	Total
MSW	1,908.40



## Imported Waste

Solid waste received in the county at transfer station or recycling facility and subsequently landfilled:

Total: 0.00

## Facilities Listing County as Source of Waste

Facility Name	Tons Received / Tons Transferred
2609-TRANSFER- City Of Fayetteville/ Waste Industries Transfer Station	1,907.98 / 1,907.98
4702-TRANSFER-1994 Hoke County Transfer Station	27,187.76 / 26,808.74
8202-MSWLF-2000 Sampson County Disposal, LLC	26,808.74 / 0.00
8301-CDLF-1997 Scotland County CDLF	0.48 / 0.00
8302T-TRANSFER-1997 Scotland County T.S.	0.42 / 0.42

# N.C. County Waste Disposal Report FY 2017-18

Hyde

Calculated Total:  
5,951.08

Population:  
5,466

Tons/Person:  
1.09

Calculated Amount of waste disposed by county = [MSW Landfills + CD Landfills] + [Waste Exported out of county to recycling facility or transfer station] - [Waste imported into county to a recycling facility or transfer station]

## Landfilled Waste

Solid waste landfilled in the county's name:

Total: 5,946.20

Waste	Total
MSW	5,946.20

## Exported Waste

Solid waste sent outside the county to transfer station or recycling facility and subsequently landfilled:

Total: 4.88

Waste	Total
MSW	4.88

## Imported Waste

Solid waste received in the county at transfer station or recycling facility and subsequently landfilled:

Total: 0.00

## Facilities Listing County as Source of Waste

Facility Name	Tons Received / Tons Transferred
0703T-TRANSFER-2012 Beaufort Transfer Station	4.88 / 4.88
0803-MSWLF-1993 East Carolina Reg Landfill	5,939.17 / 0.00
8202-MSWLF-2000 Sampson County Disposal, LLC	7.03 / 0.00

# N.C. County Waste Disposal Report FY 2017-18

Iredell

Calculated Total:  
201,720.68

Population:  
176,229

Tons/Person:  
1.14

Calculated Amount of waste disposed by county = [MSW Landfills + CD Landfills] + [Waste Exported out of county to recycling facility or transfer station] - [Waste imported into county to a recycling facility or transfer station]

## Landfilled Waste

Solid waste landfilled in the county's name:

Total: 200,055.80

Waste	Total
MSW	25.59
MSW	199,963.77
CD	66.44

## Exported Waste

Solid waste sent outside the county to transfer station or recycling facility and subsequently landfilled:

Total: 1,664.88

Waste	Total
MSW	1,664.88

## Imported Waste

Solid waste received in the county at transfer station or recycling facility and subsequently landfilled:

Total: 0.00

## Facilities Listing County as Source of Waste

Facility Name	Tons Received / Tons Transferred
0403-MSWLF-2010 Chambers Development MSWLF	22.36 / 0.00
1304-MSWLF-1992 BFI-Charlotte Mtr Speedway Landfill V	3,770.16 / 0.00
1403-MSWLF-1998 Foothills Environmental Landfill	659.54 / 0.00
1805-TRANSFER-2001 GDS Recycling Services	221.97 / 30.08
4903-MSWLF-1993 Iredell County Sanitary LF	194,480.09 / 0.00
4903TP-MWP- Iredell County Baling Facility	22,046.88 / 4,199.70
4904T-TRANSFER-1998 Iredell County Transfer Station	58,069.27 / 49,479.57
5504-CDLF-1999 Lake Norman Landfill	65.26 / 0.00
6014-TRANSFER-2009 Queen City Transfer Station	186.16 / 184.83
7607-MSWLF-2015 Great Oak Landfill	48.41 / 0.00
8003-MSWLF-1988 Rowan County Landfill	948.04 / 0.00
8004T-TRANSFER-1995 EAST SPENCER WASTE TRANSFER FACILITY	1,414.15 / 1,449.97
8202-MSWLF-2000 Sampson County Disposal, LLC	35.17 / 0.00
9228-CDLF-2001 Red Rock Disposal, LLC	1.18 / 0.00
U0050-MSWLF- Richland Landfill, Inc.	25.59 / 0.00

# N.C. County Waste Disposal Report FY 2017-18

**Jackson**

Calculated Total:  
36,735.07

Population:  
43,639

Tons/Person:  
0.84

Calculated Amount of waste disposed by county = [MSW Landfills + CD Landfills] + [Waste Exported out of county to recycling facility or transfer station] - [Waste imported into county to a recycling facility or transfer station]

**Landfilled Waste**

Solid waste landfilled in the county's name:

Total: 36,735.07

Waste	Total
MSW	36,735.07

**Exported Waste**

Solid waste sent outside the county to transfer station or recycling facility and subsequently landfilled:

Total: 0.00

**Imported Waste**

Solid waste received in the county at transfer station or recycling facility and subsequently landfilled:

Total: 0.00



**Facilities Listing County as Source of Waste**

Facility Name	Tons Received / Tons Transferred
5003T-TRANSFER- Jackson County Scott Creek Transfer Station	35,667.38 / 31,864.97
U0038-MSWLF- R & B Landfill	36,735.07 / 0.00

# N.C. County Waste Disposal Report FY 2017-18

Johnston

Calculated Total:  
155,487.08

Population:  
194,271

Tons/Person:  
0.80

Calculated Amount of waste disposed by county = [MSW Landfills + CD Landfills] + [Waste Exported out of county to recycling facility or transfer station] - [Waste imported into county to a recycling facility or transfer station]

## Landfilled Waste

Solid waste landfilled in the county's name:

Total: 141,955.93

Waste	Total
MSW	15.36
MSW	91,540.55
CD	50,400.02

## Exported Waste

Solid waste sent outside the county to transfer station or recycling facility and subsequently landfilled:

Total: 13,531.15

Waste	Total
MSW	10,683.81
MatRecovery	1,009.06
CD	1,838.28

## Imported Waste

Solid waste received in the county at transfer station or recycling facility and subsequently landfilled:

Total: 0.00

## Facilities Listing County as Source of Waste

Facility Name	Tons Received / Tons Transferred
0803-MSWLF-1993 East Carolina Reg Landfill	29.03 / 0.00
5103-CDLF- Johnston County C&D Landfill	46,845.99 / 0.00
5103-MSWLF- Johnston County Landfill	88,995.47 / 0.00
5103-MSWLF-1997 JOHNSTON COUNTY LANDFILL	0.00 / 0.00
5304T-TRANSFER-1993 Waste Man. - Lee Co. Transfer Station	13.46 / 13.56
5305-TRANSFER-2013 Sanford Transfer Station	3.05 / 3.05
6204-MSWLF-1995 Uwharrie Env. Reg. Landfill	17.81 / 0.00
7607-MSWLF-2015 Great Oak Landfill	50.91 / 0.00
8202-MSWLF-2000 Sampson County Disposal, LLC	2,447.33 / 0.00
9217-TRANSFER-1994 Waste Industries Garner Transfer Station	18.21 / 18.21
9224-MWP-2012 Wake Reclamation Facility	1,250.56 / 1,009.06
9226-CDLF-2001 Shotwell Landfill Inc.	3,530.42 / 0.00
9228-CDLF-2001 Red Rock Disposal, LLC	23.61 / 0.00
9229T-TRANSFER-2009 Apex C&D Waste Transfer Facility	9.02 / 8.77
9237T-TRANSFER-2010 Capitol Waste C&D Transfer Station	999.96 / 960.73
9240-MWP-2017 Elite Waste Services Pristine Water Facility	1,379.00 / 868.78
9808T-TRANSFER-2000 Waste Industries-Blk. Crk. Rd. Transfer	10,823.35 / 10,648.99
U0050-MSWLF- Richland Landfill, Inc.	15.36 / 0.00



# N.C. County Waste Disposal Report FY 2017-18

Jones

Calculated Total:  
9,091.09

Population:  
10,100

Tons/Person:  
0.90

Calculated Amount of waste disposed by county = [MSW Landfills + CD Landfills] + [Waste Exported out of county to recycling facility or transfer station] - [Waste imported into county to a recycling facility or transfer station]

## Landfilled Waste

Solid waste landfilled in the county's name:

Total: 13,802.79

Waste	Total
MSW	10,836.64
CD	2,966.15



## Exported Waste

Solid waste sent outside the county to transfer station or recycling facility and subsequently landfilled:

Total: 2,841.24

Waste	Total
MSW	2,841.24



## Imported Waste

Solid waste received in the county at transfer station or recycling facility and subsequently landfilled:

Total: 7,552.94

Waste	Total
CD	7,552.94

## Facilities Listing County as Source of Waste

Facility Name	Tons Received / Tons Transferred
2509-MSWLF-1999 CRSWMA - Long Term Regional Landfill	10,836.64 / 0.00
5202-TP-2012 Maysville C&D Recycling & Recovery Facility	1,026.35 / 369.95
5203-CDLF-2013 Maysville C & D	2,964.48 / 0.00
5408-TRANSFER-2014 Deep Run Transfer Station	2,841.24 / 2,841.24
7407-CDLF-2009 C & D Landfill Inc	1.67 / 0.00

# N.C. County Waste Disposal Report FY 2017-18

Lee

Calculated Total:

77,389.92

Population:

59,729

Tons/Person:

1.30

Calculated Amount of waste disposed by county = [MSW Landfills + CD Landfills] + [Waste Exported out of county to recycling facility or transfer station] - [Waste imported into county to a recycling facility or transfer station]

## Landfilled Waste

Solid waste landfilled in the county's name:

Total: 92,694.95

Waste	Total
MSW	92,647.23
CD	47.72

## Exported Waste

Solid waste sent outside the county to transfer station or recycling facility and subsequently landfilled:

Total: 171.89

Waste	Total
MSW	159.22
MatRecovery	12.68

## Imported Waste

Solid waste received in the county at transfer station or recycling facility and subsequently landfilled:

Total: 15,476.92

Waste	Total
MSW	15,476.92

## Facilities Listing County as Source of Waste

Facility Name	Tons Received / Tons Transferred
0403-MSWLF-2010 Chambers Development MSWLF	6.67 / 0.00
1903T-TRANSFER-1993 Waste Man. - Chatham Co Transfer Station	77.58 / 77.14
2609-TRANSFER- City Of Fayetteville/ Waste Industries Transfer Station	82.08 / 82.08
5304T-TRANSFER-1993 Waste Man. - Lee Co. Transfer Station	22,894.03 / 23,061.41
5305-TRANSFER-2013 Sanford Transfer Station	39,773.58 / 39,773.58
6204-MSWLF-1995 Uwharrie Env. Reg. Landfill	18,112.98 / 0.00
7607-MSWLF-2015 Great Oak Landfill	28,397.35 / 0.00
8202-MSWLF-2000 Sampson County Disposal, LLC	46,130.23 / 0.00
9224-MWP-2012 Wake Reclamation, LLC	15.71 / 12.68
9228-CDLF-2001 Red Rock Disposal, LLC	47.72 / 0.00

# N.C. County Waste Disposal Report FY 2017-18

Lenoir

Calculated Total:  
58,875.62

Population:  
57,346

Tons/Person:  
1.03

Calculated Amount of waste disposed by county = [MSW Landfills + CD Landfills] + [Waste Exported out of county to recycling facility or transfer station] - [Waste imported into county to a recycling facility or transfer station]

## Landfilled Waste

Solid waste landfilled in the county's name:

Total:

Waste	Total
MSW	66,393.20
CD	8,734.22



## Exported Waste

Solid waste sent outside the county to transfer station or recycling facility and subsequently landfilled:

Total:

Waste	Total
MSW	47.47



## Imported Waste

Solid waste received in the county at transfer station or recycling facility and subsequently landfilled:

Total:

Waste	Total
MSW	16,299.27

## Facilities Listing County as Source of Waste

Facility Name	Tons Received / Tons Transferred
0803-MSWLF-1993 East Carolina Reg Landfill	28,938.92 / 0.00
5403-CDLF-1997 Lenoir County CDLF	8,631.24 / 0.00
5405T-TRANSFER-1998 Lenoir County Transfer Facility	28,509.94 / 28,509.94
5408-TRANSFER-2014 Deep Run Transfer Station	23,913.22 / 23,913.22
5409-MSWLF- Lenoir County MSW Landfill	0.00 / 0.00
7406T-TRANSFER-2001 EJE Recycling Transfer Station	38.79 / 38.79
7407-CDLF-2009 C & D Landfill Inc	89.84 / 0.00
8202-MSWLF-2000 Sampson County Disposal, LLC	37,454.28 / 0.00
9228-CDLF-2001 Red Rock Disposal, LLC	13.14 / 0.00
9808T-TRANSFER-2000 Waste Industries-Blk. Crk. Rd. Transfer	8.82 / 8.68

# N.C. County Waste Disposal Report FY 2017-18

Lincoln

Calculated Total:

60,565.13

Population:

83,318

Tons/Person:

0.73

Calculated Amount of waste disposed by county = [MSW Landfills + CD Landfills] + [Waste Exported out of county to recycling facility or transfer station] - [Waste imported into county to a recycling facility or transfer station]

## Landfilled Waste

Solid waste landfilled in the county's name:

Total: 59,990.37

Waste	Total
MSW	46,346.48
CD	13,643.89

## Exported Waste

Solid waste sent outside the county to transfer station or recycling facility and subsequently landfilled:

Total: 574.76

Waste	Total
MSW	574.76

## Imported Waste

Solid waste received in the county at transfer station or recycling facility and subsequently landfilled:

Total: 0.00

## Facilities Listing County as Source of Waste

Facility Name	Tons Received / Tons Transferred
1304-MSWLF-1992 BFI-Charlotte Mtr Speedway Landfill V	447.43 / 0.00
1403-MSWLF-1998 Foothills Environmental Landfill	694.69 / 0.00
1805-TRANSFER-2001 GDS Recycling Services	207.78 / 28.16
3606-CDLF-1995 Gaston County C&D Landfill	1,007.36 / 0.00
3606-MSWLF-1997 Gaston County Landfill	12,119.40 / 0.00
3608-TRANSFER-1993 Waste Management Of Carolinas	319.00 / 319.00
5503-CDLF-1999 Lincoln County C&D Unit	7,628.26 / 0.00
5503-MSWLF-1986 Lincoln County Landfill	33,084.96 / 0.00
5504-CDLF-1999 Lake Norman Landfill	5,008.27 / 0.00
6014-TRANSFER-2009 Queen City Transfer Station	229.24 / 227.60

# N.C. County Waste Disposal Report FY 2017-18

**Macon**

Calculated Total:

40,779.15

Population:

35,596

Tons/Person:

1.15

Calculated Amount of waste disposed by county = [MSW Landfills + CD Landfills] + [Waste Exported out of county to recycling facility or transfer station] - [Waste imported into county to a recycling facility or transfer station]

**Landfilled Waste**

Solid waste landfilled in the county's name:

Total: 40,779.15

Waste	Total
MSW	40,779.15



**Exported Waste**

Solid waste sent outside the county to transfer station or recycling facility and subsequently landfilled:

Total: 0.00



**Imported Waste**

Solid waste received in the county at transfer station or recycling facility and subsequently landfilled:

Total: 0.00

**Facilities Listing County as Source of Waste**

Facility Name	Tons Received / Tons Transferred
5703-MSWLF-1992 Macon County Landfill Open	40,779.15 / 0.00
5704T-TRANSFER-2008 Highlands Transfer Station	7,834.71 / 7,834.71

# N.C. County Waste Disposal Report FY 2017-18

**Madison**

Calculated Total:

11,719.77

Population:

22,247

Tons/Person:

0.53

Calculated Amount of waste disposed by county = [MSW Landfills + CD Landfills] + [Waste Exported out of county to recycling facility or transfer station] - [Waste imported into county to a recycling facility or transfer station]

## Landfilled Waste

Solid waste landfilled in the county's name:

Total:

## Exported Waste

Solid waste sent outside the county to transfer station or recycling facility and subsequently landfilled:

Total:

## Imported Waste

Solid waste received in the county at transfer station or recycling facility and subsequently landfilled:

Total:



Waste	Total
MSW	9,991.70
MSW	73.59
CD	1,654.48

## Facilities Listing County as Source of Waste

Facility Name	Tons Received / Tons Transferred
1304-MSWLF-1992 BFI-Charlotte Mtr Speedway Landfill V	70.40 / 0.00
4407-MSWLF-1993 Haywood Co White Oak Landfill	3.19 / 0.00
5803-CDLF-1995 Madison County C&D Unit	1,654.48 / 0.00
5803T-TRANSFER-2002 Madison County Transfer	10,130.46 / 10,130.46
U0051-MSWLF- Lakeway Recycling & Sanitation, Inc.TN #32-0280	9,991.70 / 0.00

# N.C. County Waste Disposal Report FY 2017-18

Martin

Calculated Total:

18,363.03

Population:

23,394

Tons/Person:

0.78

Calculated Amount of waste disposed by county = [MSW Landfills + CD Landfills] + [Waste Exported out of county to recycling facility or transfer station] - [Waste imported into county to a recycling facility or transfer station]

## Landfilled Waste

Solid waste landfilled in the county's name:

Total: 15,196.77

Waste	Total
MSW	11,225.14
CD	3,971.63

## Exported Waste

Solid waste sent outside the county to transfer station or recycling facility and subsequently landfilled:

Total: 3,166.26

Waste	Total
MSW	3,143.00
CD	23.26

## Imported Waste

Solid waste received in the county at transfer station or recycling facility and subsequently landfilled:

Total: 0.00

## Facilities Listing County as Source of Waste

Facility Name	Tons Received / Tons Transferred
0703T-TRANSFER-2012 Beaufort Transfer Station	235.49 / 235.49
0803-MSWLF-1993 East Carolina Reg Landfill	11,225.14 / 0.00
5901-CDLF-1995 Martin County C&D Landfill	2,426.84 / 0.00
7404-MWP-2016 Pitt County Materials Recovery & Recycling Facility	31.29 / 23.26
7406T-TRANSFER-2001 EJE Recycling Transfer Station	2,859.98 / 2,859.98
7407-CDLF-2009 C & D Landfill Inc	1,544.79 / 0.00
9808T-TRANSFER-2000 Waste Industries-Blk. Crk. Rd. Transfer	48.31 / 47.53

# N.C. County Waste Disposal Report FY 2017-18

McDowell

Calculated Total:

44,321.46

Population:

46,171

Tons/Person:

0.96

Calculated Amount of waste disposed by county = [MSW Landfills + CD Landfills] + [Waste Exported out of county to recycling facility or transfer station] - [Waste imported into county to a recycling facility or transfer station]

## Landfilled Waste

Solid waste landfilled in the county's name:

Total:

Waste	Total
MSW	44,224.73



## Exported Waste

Solid waste sent outside the county to transfer station or recycling facility and subsequently landfilled:

Total:

Waste	Total
MSW	96.73



## Imported Waste

Solid waste received in the county at transfer station or recycling facility and subsequently landfilled:

Total:

## Facilities Listing County as Source of Waste

Facility Name	Tons Received / Tons Transferred
1403-MSWLF-1998 Foothills Environmental Landfill	44,224.73 / 0.00
1805-TRANSFER-2001 GDS Recycling Services	713.71 / 96.73
5602T-TRANSFER-1995 McDowell Co Transfer Facility	43,209.97 / 43,209.97



# N.C. County Waste Disposal Report FY 2017-18

**Mecklenburg**

Calculated Total:

1,435,269.83

Population:

1,074,596

Tons/Person:

1.34

Calculated Amount of waste disposed by county = [MSW Landfills + CD Landfills] + [Waste Exported out of county to recycling facility or transfer station] - [Waste imported into county to a recycling facility or transfer station]

## Landfilled Waste

Solid waste landfilled in the county's name:

Total: 1,266,966.01

Waste	Total
MSW	44,642.62
MSW	1,070,541.52
CD	151,781.87



## Exported Waste

Solid waste sent outside the county to transfer station or recycling facility and subsequently landfilled:

Total: 176,846.86

Waste	Total
MSW	176,632.27
CD	214.59



## Imported Waste

Solid waste received in the county at transfer station or recycling facility and subsequently landfilled:

Total: 8,543.04

Waste	Total
MSW	8,543.04

## Facilities Listing County as Source of Waste

Facility Name	Tons Received / Tons Transferred
0403-MSWLF-2010 Chambers Development MSWLF	356,763.63 / 0.00
1304-MSWLF-1992 BFI-Charlotte Mtr Speedway Landfill V	551,288.08 / 0.00
1306-CDLF-2000 Highway 49 C&D Landfill And RecyclingGreenway Waste	16,169.53 / 0.00
1805-TRANSFER-2001 GDS Recycling Services	384.88 / 52.16
3424-TRANSFER-2010 Abbey Green, Inc	602.42 / 214.59
3606-CDLF-1995 Gaston County C&D Landfill	15,667.48 / 0.00
3606-MSWLF-1997 Gaston County Landfill	10,053.60 / 0.00
3608-TRANSFER-1993 Waste Management Of Carolinas	21,063.00 / 21,063.00
5504-CDLF-1999 Lake Norman Landfill	31,607.19 / 0.00
6013-CDLF-1993 Greenway Waste Solutions at North Meck	88,335.93 / 0.00
6014-TRANSFER-2009 Queen City Transfer Station	368,245.46 / 365,608.34
6019-MSWLF-2000 Mecklenburg County Landfill	147,072.90 / 0.00
6029-TRANSFER-2012 O'Leary Resource Recovery Center	15,400.52 / 11,321.90
6204-MSWLF-1995 Uwharrie Env. Reg. Landfill	1,439.11 / 0.00
7607-MSWLF-2015 Great Oak Landfill	3,331.60 / 0.00
8003-MSWLF-1988 Rowan County Landfill	591.71 / 0.00
8202-MSWLF-2000 Sampson County Disposal, LLC	0.89 / 0.00
9007-MWP- Greenway Recycling	1,502.62 / 0.00
9014-TRANSFER-2014 God Bless the USA Transfer Station	7,331.19 / 7,120.10
9102T-TRANSFER-1997 WASTE INDUSTRIES-VANCE COUNTY	203.32 / 202.54
9228-CDLF-2001 Red Rock Disposal, LLC	1.74 / 0.00
U0045-TRANS- Fort Mill Transfer Station SC #453323-6001	107,248.21 / 148,397.00
U0048-MSWLF- Union County (SC) Landfill SC #442441-1101	6,072.40 / 0.00
U0050-MSWLF- Richland Landfill, Inc.	38,570.22 / 0.00

# N.C. County Waste Disposal Report FY 2017-18

Mitchell

Calculated Total:  
11,489.69

Population:  
15,244

Tons/Person:  
0.75

Calculated Amount of waste disposed by county = [MSW Landfills + CD Landfills] + [Waste Exported out of county to recycling facility or transfer station] - [Waste imported into county to a recycling facility or transfer station]

## Landfilled Waste

Solid waste landfilled in the county's name:

Total:

Waste	Total
MSW	68.13



## Exported Waste

Solid waste sent outside the county to transfer station or recycling facility and subsequently landfilled:

Total:

Waste	Total
MSW	11,421.56



## Imported Waste

Solid waste received in the county at transfer station or recycling facility and subsequently landfilled:

Total:

## Facilities Listing County as Source of Waste

Facility Name	Tons Received / Tons Transferred
10003T-TRANSFER-1995 Yancey-Mitchell Transfer Station	10,755.58 / 11,393.00
1403-MSWLF-1998 Foothills Environmental Landfill	68.13 / 0.00
1805-TRANSFER-2001 GDS Recycling Services	210.69 / 28.56

# N.C. County Waste Disposal Report FY 2017-18

Montgomery

Calculated Total:  
54,006.76

Population:  
27,845

Tons/Person:  
1.94

Calculated Amount of waste disposed by county = [MSW Landfills + CD Landfills] + [Waste Exported out of county to recycling facility or transfer station] - [Waste imported into county to a recycling facility or transfer station]

## Landfilled Waste

Solid waste landfilled in the county's name:

Total: 53,943.69

Waste	Total
MSW	6.55
MSW	53,937.14
CD	0.00

## Exported Waste

Solid waste sent outside the county to transfer station or recycling facility and subsequently landfilled:

Total: 63.07

Waste	Total
MSW	63.07

## Imported Waste

Solid waste received in the county at transfer station or recycling facility and subsequently landfilled:

Total: 0.00

## Facilities Listing County as Source of Waste

Facility Name	Tons Received / Tons Transferred
0403-MSWLF-2010 Chambers Development MSWLF	294.05 / 0.00
1805-TRANSFER-2001 GDS Recycling Services	358.34 / 48.57
2609-TRANSFER- City Of Fayetteville/ Waste Industries Transfer Station	13.37 / 13.37
5305-TRANSFER-2013 Sanford Transfer Station	1.13 / 1.13
6202MRF-MWP- Uwharrie Environmental Mrf	668.12 / 0.00
6204-MSWLF-1995 Uwharrie Env. Reg. Landfill	53,643.09 / 0.00
7606-CDLF-2001 Gold Hill Road C&D Debris Landfill	0.00 / 0.00
U0050-MSWLF- Richland Landfill, Inc.	6.55 / 0.00

# N.C. County Waste Disposal Report FY 2017-18

Moore

Calculated Total:  
94,995.10

Population:  
97,554

Tons/Person:  
0.97

Calculated Amount of waste disposed by county = [MSW Landfills + CD Landfills] + [Waste Exported out of county to recycling facility or transfer station] - [Waste imported into county to a recycling facility or transfer station]

## Landfilled Waste

Solid waste landfilled in the county's name:

Total: 82,584.88

Waste	Total
MSW	11.41
MSW	55,558.69
CD	27,014.78



## Exported Waste

Solid waste sent outside the county to transfer station or recycling facility and subsequently landfilled:

Total: 12,410.22

Waste	Total
MSW	12,410.22



## Imported Waste

Solid waste received in the county at transfer station or recycling facility and subsequently landfilled:

Total: 0.00

## Facilities Listing County as Source of Waste

Facility Name	Tons Received / Tons Transferred
0403-MSWLF-2010 Chambers Development MSWLF	5,284.59 / 0.00
2609-TRANSFER- City Of Fayetteville/ Waste Industries Transfer Station	5,124.92 / 5,124.92
5304T-TRANSFER-1993 Waste Man. - Lee Co. Transfer Station	2,539.13 / 2,557.69
5305-TRANSFER-2013 Sanford Transfer Station	4,727.61 / 4,727.61
6202MRF-MWP- Uwharrie Environmental Mrf	384.54 / 0.00
6204-MSWLF-1995 Uwharrie Env. Reg. Landfill	50,272.84 / 0.00
6301-CDLF-1992 Moore County C&D Landfill	26,884.00 / 0.00
6302-TRANSFER-1994 Uwharrie Env Inc/Moore Cty Transfer Station	45,799.02 / 46,299.55
7606-CDLF-2001 Gold Hill Road C&D Debris Landfill	0.00 / 0.00
8202-MSWLF-2000 Sampson County Disposal, LLC	1.26 / 0.00
8301-CDLF-1997 Scotland County CDLF	0.31 / 0.00
9228-CDLF-2001 Red Rock Disposal, LLC	130.47 / 0.00
U0050-MSWLF- Richland Landfill, Inc.	11.41 / 0.00

# N.C. County Waste Disposal Report FY 2017-18

Nash

Calculated Total:

126,430.88

Population:

95,063

Tons/Person:

1.33

Calculated Amount of waste disposed by county = [MSW Landfills + CD Landfills] + [Waste Exported out of county to recycling facility or transfer station] - [Waste imported into county to a recycling facility or transfer station]

## Landfilled Waste

Solid waste landfilled in the county's name:

Total: 115,239.70

Waste	Total
MSW	305.15
MSW	105,328.75
CD	9,605.80

## Exported Waste

Solid waste sent outside the county to transfer station or recycling facility and subsequently landfilled:

Total: 24,936.91

Waste	Total
MSW	24,936.28
CD	0.63

## Imported Waste

Solid waste received in the county at transfer station or recycling facility and subsequently landfilled:

Total: 13,745.73

Waste	Total
MSW	13,745.73

## Facilities Listing County as Source of Waste

Facility Name	Tons Received / Tons Transferred
0803-MSWLF-1993 East Carolina Reg Landfill	70,995.53 / 0.00
3301-CDLF-1997 Edgecombe County CDLF	19.39 / 0.00
3302T-TRANSFER-1998 Edgecombe County Transfer Station	41.67 / 41.67
6403-CDLF-2000 Nash County C&D Landfill	9,432.78 / 0.00
6405T-TRANSFER-2001 City Of Rocky Mount Transfer Station #2	54,982.88 / 54,982.88
7404-MWP-2016 Pitt County Materials Recovery & Recycling Facility	0.85 / 0.63
7407-CDLF-2009 C & D Landfill Inc	153.34 / 0.00
8202-CDLF-1996 WI-SAMPSON County C&D UNIT	0.29 / 0.00
8202-MSWLF-2000 Sampson County Disposal, LLC	34,333.22 / 0.00
9808T-TRANSFER-2000 Waste Industries-Blk. Crk. Rd. Transfer	25,302.22 / 24,894.61
U0050-MSWLF- Richland Landfill, Inc.	305.15 / 0.00

# N.C. County Waste Disposal Report FY 2017-18

New Hanover

Calculated Total:

306,013.06

Population:

229,501

Tons/Person:

1.33

Calculated Amount of waste disposed by county = [MSW Landfills + CD Landfills] + [Waste Exported out of county to recycling facility or transfer station] - [Waste imported into county to a recycling facility or transfer station]

## Landfilled Waste

Solid waste landfilled in the county's name:

Total: 306,010.69

Waste	Total
MSW	17.04
MSW	305,658.00
CD	335.65

## Exported Waste

Solid waste sent outside the county to transfer station or recycling facility and subsequently landfilled:

Total: 2.37

Waste	Total
CD	2.37

## Imported Waste

Solid waste received in the county at transfer station or recycling facility and subsequently landfilled:

Total: 0.00

## Facilities Listing County as Source of Waste

Facility Name	Tons Received / Tons Transferred
5202-TP-2012 Maysville C&D Recycling & Recovery Facility	6.58 / 2.37
6504-MSWLF-1981 New Hanover County Landfill	296,861.01 / 0.00
6504-MWP-2016 New Hanover County Materials Recovery & Recycling	33,008.52 / 13,139.21
6508T-TRANSFER-1993 Waste Management Of Wilmington Transfer	0.00 / 0.00
8202-CDLF-1996 WI-SAMPSON County C&D UNIT	326.19 / 0.00
8202-MSWLF-2000 Sampson County Disposal, LLC	8,796.99 / 0.00
9228-CDLF-2001 Red Rock Disposal, LLC	9.46 / 0.00
U0050-MSWLF- Richland Landfill, Inc.	17.04 / 0.00

# N.C. County Waste Disposal Report FY 2017-18

Northhampton

Calculated Total:  
13,130.27

Population:  
20,908

Tons/Person:  
0.63

Calculated Amount of waste disposed by county = [MSW Landfills + CD Landfills] + [Waste Exported out of county to recycling facility or transfer station] - [Waste imported into county to a recycling facility or transfer station]

## Landfilled Waste

Solid waste landfilled in the county's name:

Total: 4,265.65

Waste	Total
MSW	4,265.65



## Exported Waste

Solid waste sent outside the county to transfer station or recycling facility and subsequently landfilled:

Total: 8,864.62

Waste	Total
MSW	8,864.62



## Imported Waste

Solid waste received in the county at transfer station or recycling facility and subsequently landfilled:

Total: 0.00

## Facilities Listing County as Source of Waste

Facility Name	Tons Received / Tons Transferred
0803-MSWLF-1993 East Carolina Reg Landfill	4,207.70 / 0.00
4205T-TRANSFER-1997 Town of Weldon Transfer Facility	9,090.11 / 8,864.62
8202-MSWLF-2000 Sampson County Disposal, LLC	57.95 / 0.00

# N.C. County Waste Disposal Report FY 2017-18

Onslow

Calculated Total:  
173,084.00

Population:  
196,793

Tons/Person:  
0.88

Calculated Amount of waste disposed by county = [MSW Landfills + CD Landfills] + [Waste Exported out of county to recycling facility or transfer station] - [Waste imported into county to a recycling facility or transfer station]

## Landfilled Waste

Solid waste landfilled in the county's name:

Total: 140,858.13

Waste	Total
MSW	6.85
MSW	140,850.81
CD	0.47

## Exported Waste

Solid waste sent outside the county to transfer station or recycling facility and subsequently landfilled:

Total: 32,225.87

Waste	Total
MSW	26,880.76
CD	5,345.11

## Imported Waste

Solid waste received in the county at transfer station or recycling facility and subsequently landfilled:

Total: 0.00

## Facilities Listing County as Source of Waste

Facility Name	Tons Received / Tons Transferred
5202-TP-2012 Maysville C&D Recycling & Recovery Facility	14,829.10 / 5,345.11
5408-TRANSFER-2014 Deep Run Transfer Station	706.48 / 706.48
6708-MSWLF-1997 Camp Lejeune MSW Landfill	23,307.92 / 0.00
6709-MSWLF-1997 Onslow County Subtitle D Landfill	117,400.29 / 0.00
7103T-TRANSFER-1990 Pender Co Transfer Station	26,174.33 / 26,174.28
8202-CDLF-1996 WI-SAMPSON County C&D UNIT	0.47 / 0.00
8202-MSWLF-2000 Sampson County Disposal, LLC	142.60 / 0.00
U0050-MSWLF- Richland Landfill, Inc.	6.85 / 0.00



# N.C. County Waste Disposal Report FY 2017-18

Orange

Calculated Total:

83,383.46

Population:

142,830

Tons/Person:

0.58

Calculated Amount of waste disposed by county = [MSW Landfills + CD Landfills] + [Waste Exported out of county to recycling facility or transfer station] - [Waste imported into county to a recycling facility or transfer station]

## Landfilled Waste

Solid waste landfilled in the county's name:

Total: 22,792.59

Waste	Total
MSW	4,896.67
CD	17,895.92

## Exported Waste

Solid waste sent outside the county to transfer station or recycling facility and subsequently landfilled:

Total: 60,590.87

Waste	Total
MSW	52,502.69
MatRecovery	2,103.41
CD	5,984.76

## Imported Waste

Solid waste received in the county at transfer station or recycling facility and subsequently landfilled:

Total: 0.00

## Facilities Listing County as Source of Waste

Facility Name	Tons Received / Tons Transferred
0105-CDLF-1998 Cobles C&D Landfill	653.58 / 0.00
3212T-TRANSFER-1999 City Of Durham Transfer Station	12,902.43 / 10,496.74
3214T-TRANSFER-2001 Stone Park Court Transfer Station	41,762.25 / 41,495.80
4117-CDLF-2008 A-1 Sandrock C&D Landfill	0.00 / 0.00
4118T-TRANSFER- Bishop Road Transfer Station	123.20 / 123.20
6804-CDLF-2005 Orange County C&D Landfill	9,516.61 / 0.00
7304-MSWLF-1997 UPPER PIEDMONT REG LANDFILL	3,431.87 / 0.00
7607-MSWLF-2015 Great Oak Landfill	605.99 / 0.00
8202-MSWLF-2000 Sampson County Disposal, LLC	858.81 / 0.00
9215T-TRANSFER-1994 WASTE MANAGEMENT OF RAL-DUR	387.23 / 386.95
9224-MWP-2012 Wake Reclamation Facility	2,606.81 / 2,103.41
9228-CDLF-2001 Red Rock Disposal, LLC	7,725.73 / 0.00
9229T-TRANSFER-2009 Apex C&D Waste Transfer Facility	3,407.57 / 3,312.29
9240-MWP-2017 Elite Waste Services Pristine Water Facility	4,242.00 / 2,672.48

# N.C. County Waste Disposal Report FY 2017-18

Pamlico

Calculated Total:

107,788.44

Population:

13,288

Tons/Person:

8.11

Calculated Amount of waste disposed by county = [MSW Landfills + CD Landfills] + [Waste Exported out of county to recycling facility or transfer station] - [Waste imported into county to a recycling facility or transfer station]

## Landfilled Waste

Solid waste landfilled in the county's name:

Total: 107,801.10

Waste	Total
MSW	107,801.10



## Exported Waste

Solid waste sent outside the county to transfer station or recycling facility and subsequently landfilled:

Total: 0.69

Waste	Total
MSW	0.69



## Imported Waste

Solid waste received in the county at transfer station or recycling facility and subsequently landfilled:

Total: 13.35

Waste	Total
MSW	13.35

## Facilities Listing County as Source of Waste

Facility Name	Tons Received / Tons Transferred
1604-TRANSFER-1993 Carteret County Transfer Station	0.69 / 0.69
2509-MSWLF-1999 CRSWMA - Long Term Regional Landfill	106,399.98 / 0.00
6903T-TRANSFER-1993 Pamlico County Transfer Station	10,274.67 / 10,274.67
8202-MSWLF-2000 Sampson County Disposal, LLC	1,401.12 / 0.00

# N.C. County Waste Disposal Report FY 2017-18

Pasquotank

Calculated Total:

45,268.49

Population:

39,842

Tons/Person:

1.14

Calculated Amount of waste disposed by county = [MSW Landfills + CD Landfills] + [Waste Exported out of county to recycling facility or transfer station] - [Waste imported into county to a recycling facility or transfer station]

## Landfilled Waste

Solid waste landfilled in the county's name:

Total: 47,205.11

Waste	Total
MSW	19,435.05
MSW	15,480.02
CD	12,290.04

## Exported Waste

Solid waste sent outside the county to transfer station or recycling facility and subsequently landfilled:

Total: 1,049.74

Waste	Total
MSW	1.52
CD	1,048.22

## Imported Waste

Solid waste received in the county at transfer station or recycling facility and subsequently landfilled:

Total: 2,986.36

Waste	Total
MSW	2,986.36

## Facilities Listing County as Source of Waste

Facility Name	Tons Received / Tons Transferred
0803-MSWLF-1993 East Carolina Reg Landfill	15,480.02 / 0.00
2706-TRANSFER-2013 Bay Disposal Inc. Currituck Transfer & Recovery Facility	1,048.22 / 1,048.22
7002-CDLF-1996 Pasquotank County C&D Landfill	12,290.04 / 0.00
7003T-TRANSFER-1994 Pasquotank County Transfer Station	32,899.09 / 32,203.36
7202T-TRANSFER-1995 PERQUIMANS-CHOWAN-GATES TRANSFER	2.06 / 1.52
U0039-MSWLF- Atlantic Waste Disposal, Inc. VA #562	19,435.05 / 0.00

# N.C. County Waste Disposal Report FY 2017-18

Pender

Calculated Total:

14,428.01

Population:

60,905

Tons/Person:

0.24

Calculated Amount of waste disposed by county = [MSW Landfills + CD Landfills] + [Waste Exported out of county to recycling facility or transfer station] - [Waste imported into county to a recycling facility or transfer station]

## Landfilled Waste

Solid waste landfilled in the county's name:

Total: 40,241.36

Waste	Total
MSW	40,239.09
CD	2.27



## Exported Waste

Solid waste sent outside the county to transfer station or recycling facility and subsequently landfilled:

Total: 360.93

Waste	Total
CD	360.93



## Imported Waste

Solid waste received in the county at transfer station or recycling facility and subsequently landfilled:

Total: 26,174.28

Waste	Total
MSW	26,174.28

## Facilities Listing County as Source of Waste

Facility Name	Tons Received / Tons Transferred
5202-TP-2012 Maysville C&D Recycling & Recovery Facility	1,001.35 / 360.93
7103T-TRANSFER-1990 Pender Co Transfer Station	0.05 / 0.05
8202-CDLF-1996 WI-SAMPSON County C&D UNIT	2.27 / 0.00
8202-MSWLF-2000 Sampson County Disposal, LLC	40,239.09 / 0.00

# N.C. County Waste Disposal Report FY 2017-18

Perquimans

Calculated Total:  
8,255.50

Population:  
13,690

Tons/Person:  
0.60

Calculated Amount of waste disposed by county = [MSW Landfills + CD Landfills] + [Waste Exported out of county to recycling facility or transfer station] - [Waste imported into county to a recycling facility or transfer station]

## Landfilled Waste

Solid waste landfilled in the county's name:

Total: 18,849.64

Waste	Total
MSW	18,849.64



## Exported Waste

Solid waste sent outside the county to transfer station or recycling facility and subsequently landfilled:

Total: 0.00



## Imported Waste

Solid waste received in the county at transfer station or recycling facility and subsequently landfilled:

Total: 10,594.14

Waste	Total
MSW	10,594.14

## Facilities Listing County as Source of Waste

Facility Name	Tons Received / Tons Transferred
0803-MSWLF-1993 East Carolina Reg Landfill	18,849.64 / 0.00
7202T-TRANSFER-1995 PERQUIMANS-CHOWAN-GATES TRANSFER	9,974.11 / 7,368.63

# N.C. County Waste Disposal Report FY 2017-18

Person

Calculated Total:

52,805.15

Population:

39,880

Tons/Person:

1.32

Calculated Amount of waste disposed by county = [MSW Landfills + CD Landfills] + [Waste Exported out of county to recycling facility or transfer station] - [Waste imported into county to a recycling facility or transfer station]

## Landfilled Waste

Solid waste landfilled in the county's name:

Total: 52,805.15

Waste	Total
MSW	52,805.15

## Exported Waste

Solid waste sent outside the county to transfer station or recycling facility and subsequently landfilled:

Total: 0.00

## Imported Waste

Solid waste received in the county at transfer station or recycling facility and subsequently landfilled:

Total: 0.00

## Facilities Listing County as Source of Waste

Facility Name	Tons Received / Tons Transferred
3901-MSWLF-2012 Oxford Subtitle D MSWLF	23.38 / 0.00
6204-MSWLF-1995 Uwharrie Env. Reg. Landfill	24.58 / 0.00
7304-MSWLF-1997 UPPER PIEDMONT REG LANDFILL	52,757.19 / 0.00

# N.C. County Waste Disposal Report FY 2017-18

<b>Pitt</b>	<b>Calculated Total:</b>	<b>Population:</b>	<b>Tons/Person:</b>
	138,145.87	178,017	0.78

Calculated Amount of waste disposed by county = [MSW Landfills + CD Landfills] + [Waste Exported out of county to recycling facility or transfer station] - [Waste imported into county to a recycling facility or transfer station]

## Landfilled Waste

Solid waste landfilled in the county's name:

Total: 158,696.22

Waste	Total
MSW	135,983.31
CD	22,712.91



## Exported Waste

Solid waste sent outside the county to transfer station or recycling facility and subsequently landfilled:

Total: 3,086.71

Waste	Total
MSW	3,086.22
CD	0.49



## Imported Waste

Solid waste received in the county at transfer station or recycling facility and subsequently landfilled:

Total: 23,637.06

Waste	Total
MSW	21,936.44
CD	1,700.62

## Facilities Listing County as Source of Waste

Facility Name	Tons Received / Tons Transferred
0703T-TRANSFER-2012 Beaufort Transfer Station	2,284.65 / 2,284.65
0803-MSWLF-1993 East Carolina Reg Landfill	134,350.77 / 0.00
5202-TP-2012 Maysville C&D Recycling & Recovery Facility	1.36 / 0.49
5408-TRANSFER-2014 Deep Run Transfer Station	3.76 / 3.76
7404-MWP-2016 Pitt County Materials Recovery & Recycling Facility	166,480.64 / 123,769.13
7406T-TRANSFER-2001 EJE Recycling Transfer Station	3,256.03 / 3,256.03
7407-CDLF-2009 C & D Landfill Inc	22,698.04 / 0.00
8202-MSWLF-2000 Sampson County Disposal, LLC	1,632.54 / 0.00
9228-CDLF-2001 Red Rock Disposal, LLC	14.87 / 0.00
9808T-TRANSFER-2000 Waste Industries-Blk. Crk. Rd. Transfer	810.87 / 797.81

# N.C. County Waste Disposal Report FY 2017-18

Polk

Calculated Total:

23,508.54

Population:

21,319

Tons/Person:

1.10

Calculated Amount of waste disposed by county = [MSW Landfills + CD Landfills] + [Waste Exported out of county to recycling facility or transfer station] - [Waste imported into county to a recycling facility or transfer station]

## Landfilled Waste

Solid waste landfilled in the county's name:

Total:

Waste	Total
MSW	23,501.89
MSW	6.65

## Exported Waste

Solid waste sent outside the county to transfer station or recycling facility and subsequently landfilled:

Total:

## Imported Waste

Solid waste received in the county at transfer station or recycling facility and subsequently landfilled:

Total:



## Facilities Listing County as Source of Waste

Facility Name	Tons Received / Tons Transferred
4407-MSWLF-1993 Haywood Co White Oak Landfill	6.65 / 0.00
7504T-TRANSFER-2005 Polk County Transfer Station	23,495.00 / 23,495.00
U0048-MSWLF- Union County (SC) Landfill SC #442441-1101	23,498.00 / 0.00
U0050-MSWLF- Richland Landfill, Inc.	3.89 / 0.00



# N.C. County Waste Disposal Report FY 2017-18

Randolph

Calculated Total:

119,036.45

Population:

143,690

Tons/Person:

0.83

Calculated Amount of waste disposed by county = [MSW Landfills + CD Landfills] + [Waste Exported out of county to recycling facility or transfer station] - [Waste imported into county to a recycling facility or transfer station]

## Landfilled Waste

Solid waste landfilled in the county's name:

Total: 115,665.55

Waste	Total
MSW	97,417.90
CD	18,247.65

## Exported Waste

Solid waste sent outside the county to transfer station or recycling facility and subsequently landfilled:

Total: 3,370.90

Waste	Total
MSW	3,362.76
MatRecovery	7.74
CD	0.40

## Imported Waste

Solid waste received in the county at transfer station or recycling facility and subsequently landfilled:

Total: 0.00

## Facilities Listing County as Source of Waste

Facility Name	Tons Received / Tons Transferred
0105-CDLF-1998 Cobles C&D Landfill	69.94 / 0.00
1304-MSWLF-1992 BFI-Charlotte Mtr Speedway Landfill V	28.97 / 0.00
1805-TRANSFER-2001 GDS Recycling Services	3.15 / 0.43
1903T-TRANSFER-1993 Waste Man. - Chatham Co Transfer Station	14.32 / 14.24
3424-TRANSFER-2010 Abbey Green, Inc	1.13 / 0.40
4104-MSWLF-1991 High Point City Of - Landfill	0.28 / 0.00
4116-CDLF-2012 High Point C&D Debris Landfill	359.74 / 0.00
4116-MWP-2012 High Point C&D Waste Reclamation	16.27 / 7.74
4117-CDLF-2008 A-1 Sandrock C&D Landfill	2,840.33 / 0.00
4118T-TRANSFER- Bishop Road Transfer Station	3,264.00 / 3,263.97
4120T-TRANSFER- Greensboro Transfer Station	83.93 / 84.12
6202MRF-MWP- Uwharrie Environmental Mrf	532.77 / 0.00
6204-MSWLF-1995 Uwharrie Env. Reg. Landfill	16,901.14 / 0.00
7603T-TRANSFER-1997 Randolph County Transfer Facility	0.00 / 0.00
7605T-TRANSFER-2002 City Of Asheboro Recycling/SW Transfer Station	0.00 / 0.00
7606-CDLF-2001 Gold Hill Road C&D Debris Landfill	14,972.66 / 0.00
7607-MSWLF-2015 Great Oak Landfill	80,487.51 / 0.00
9228-CDLF-2001 Red Rock Disposal, LLC	4.98 / 0.00

# N.C. County Waste Disposal Report FY 2017-18

Richmond

Calculated Total:

68,443.14

Population:

45,147

Tons/Person:

1.52

Calculated Amount of waste disposed by county = [MSW Landfills + CD Landfills] + [Waste Exported out of county to recycling facility or transfer station] - [Waste imported into county to a recycling facility or transfer station]

## Landfilled Waste

Solid waste landfilled in the county's name:

Total: 67,140.88

Waste	Total
MSW	28.98
MSW	64,503.52
CD	2,608.38

## Exported Waste

Solid waste sent outside the county to transfer station or recycling facility and subsequently landfilled:

Total: 1,302.26

Waste	Total
MSW	1,302.26

## Imported Waste

Solid waste received in the county at transfer station or recycling facility and subsequently landfilled:

Total: 0.00

## Facilities Listing County as Source of Waste

Facility Name	Tons Received / Tons Transferred
0403-MSWLF-2010 Chambers Development MSWLF	27,660.10 / 0.00
2609-TRANSFER- City Of Fayetteville/ Waste Industries Transfer Station	1,245.74 / 1,245.74
5304T-TRANSFER-1993 Waste Man. - Lee Co. Transfer Station	24.68 / 24.86
5305-TRANSFER-2013 Sanford Transfer Station	4.59 / 4.59
6202MRF-MWP- Uwharrie Environmental Mrf	250.02 / 0.00
6204-MSWLF-1995 Uwharrie Env. Reg. Landfill	36,625.90 / 0.00
7703T-TRANSFER-1994 Richmond County Transfer Facility	32,309.23 / 32,309.23
8202-MSWLF-2000 Sampson County Disposal, LLC	217.52 / 0.00
8301-CDLF-1997 Scotland County CDLF	2,608.38 / 0.00
8302T-TRANSFER-1997 Scotland County T.S.	27.39 / 27.07
U0050-MSWLF- Richland Landfill, Inc.	28.98 / 0.00

# N.C. County Waste Disposal Report FY 2017-18

**Robeson**

Calculated Total:

138,582.62

Population:

132,231

Tons/Person:

1.05

Calculated Amount of waste disposed by county = [MSW Landfills + CD Landfills] + [Waste Exported out of county to recycling facility or transfer station] - [Waste imported into county to a recycling facility or transfer station]

## Landfilled Waste

Solid waste landfilled in the county's name:

Total: 127,054.04

Waste	Total
MSW	98,950.81
CD	28,103.23

## Exported Waste

Solid waste sent outside the county to transfer station or recycling facility and subsequently landfilled:

Total: 11,528.57

Waste	Total
MSW	11,528.57

## Imported Waste

Solid waste received in the county at transfer station or recycling facility and subsequently landfilled:

Total: 0.00

## Facilities Listing County as Source of Waste

Facility Name	Tons Received / Tons Transferred
0403-MSWLF-2010 Chambers Development MSWLF	143.23 / 0.00
2609-TRANSFER- City Of Fayetteville/ Waste Industries Transfer Station	9,408.66 / 9,408.66
7803-CDLF-1997 Robeson County CDLF	27,301.08 / 0.00
7803-MSWLF-1997 ROBESON COUNTY LANDFILL	95,545.84 / 0.00
8202-CDLF-1996 WI-SAMPSON County C&D UNIT	11.90 / 0.00
8202-MSWLF-2000 Sampson County Disposal, LLC	3,261.74 / 0.00
8301-CDLF-1997 Scotland County CDLF	790.25 / 0.00
8302T-TRANSFER-1997 Scotland County T.S.	2,145.07 / 2,119.91

# N.C. County Waste Disposal Report FY 2017-18

Rockingham

Calculated Total:  
153,996.68

Population:  
91,502

Tons/Person:  
1.68

Calculated Amount of waste disposed by county = [MSW Landfills + CD Landfills] + [Waste Exported out of county to recycling facility or transfer station] - [Waste imported into county to a recycling facility or transfer station]

## Landfilled Waste

Solid waste landfilled in the county's name:

Total: 153,941.49

Waste	Total
MSW	14.42
MSW	153,543.63
CD	383.44

## Exported Waste

Solid waste sent outside the county to transfer station or recycling facility and subsequently landfilled:

Total: 55.19

Waste	Total
MSW	53.73
CD	1.45

## Imported Waste

Solid waste received in the county at transfer station or recycling facility and subsequently landfilled:

Total: 0.00

## Facilities Listing County as Source of Waste

Facility Name	Tons Received / Tons Transferred
3424-TRANSFER-2010 Abbey Green, Inc	4.08 / 1.45
4116-CDLF-2012 High Point C&D Debris Landfill	7.78 / 0.00
4117-CDLF-2008 A-1 Sandrock C&D Landfill	375.66 / 0.00
4120T-TRANSFER- Greensboro Transfer Station	53.61 / 53.73
6204-MSWLF-1995 Uwharrie Env. Reg. Landfill	20,842.04 / 0.00
7304-MSWLF-1997 UPPER PIEDMONT REG LANDFILL	5,470.38 / 0.00
7607-MSWLF-2015 Great Oak Landfill	24,810.24 / 0.00
7902T-TRANSFER-1991 REIDSVILLE, CITY OF TRANSFER FACILITY	6,239.51 / 6,239.51
7903T-TRANSFER-1991 Eden, City Of Transfer Station	355.00 / 355.00
7904-MSWLF-1995 Rockingham County Landfill	99,783.19 / 0.00
8202-MSWLF-2000 Sampson County Disposal, LLC	2,637.78 / 0.00
U0050-MSWLF- Richland Landfill, Inc.	14.42 / 0.00

# N.C. County Waste Disposal Report FY 2017-18

Rowan

Calculated Total:

130,403.52

Population:

141,371

Tons/Person:

0.92

Calculated Amount of waste disposed by county = [MSW Landfills + CD Landfills] + [Waste Exported out of county to recycling facility or transfer station] - [Waste imported into county to a recycling facility or transfer station]

## Landfilled Waste

Solid waste landfilled in the county's name:

Total: 139,487.84

Waste	Total
MSW	18.76
MSW	139,461.99
CD	7.09



## Exported Waste

Solid waste sent outside the county to transfer station or recycling facility and subsequently landfilled:

Total: 116.71

Waste	Total
MSW	116.71



## Imported Waste

Solid waste received in the county at transfer station or recycling facility and subsequently landfilled:

Total: 9,201.03

Waste	Total
MSW	9,201.03

## Facilities Listing County as Source of Waste

Facility Name	Tons Received / Tons Transferred
1304-MSWLF-1992 BFI-Charlotte Mtr Speedway Landfill V	2,895.18 / 0.00
4117-CDLF-2008 A-1 Sandrock C&D Landfill	0.00 / 0.00
5504-CDLF-1999 Lake Norman Landfill	7.09 / 0.00
6014-TRANSFER-2009 Queen City Transfer Station	117.55 / 116.71
6204-MSWLF-1995 Uwharrie Env. Reg. Landfill	313.88 / 0.00
7607-MSWLF-2015 Great Oak Landfill	24,027.72 / 0.00
8003-MSWLF-1988 Rowan County Landfill	112,216.76 / 0.00
8004T-TRANSFER-1995 EAST SPENCER WASTE TRANSFER FACILITY	13,785.46 / 14,134.62
8202-MSWLF-2000 Sampson County Disposal, LLC	8.45 / 0.00
U0050-MSWLF- Richland Landfill, Inc.	18.76 / 0.00

# N.C. County Waste Disposal Report FY 2017-18

Rutherford

Calculated Total:  
47,458.67

Population:  
68,259

Tons/Person:  
0.70

Calculated Amount of waste disposed by county = [MSW Landfills + CD Landfills] + [Waste Exported out of county to recycling facility or transfer station] - [Waste imported into county to a recycling facility or transfer station]

## Landfilled Waste

Solid waste landfilled in the county's name:

Total: 47,401.56

Waste	Total
MSW	467.89
MSW	38,744.77
CD	8,188.90



## Exported Waste

Solid waste sent outside the county to transfer station or recycling facility and subsequently landfilled:

Total: 57.11

Waste	Total
MSW	57.11



## Imported Waste

Solid waste received in the county at transfer station or recycling facility and subsequently landfilled:

Total: 0.00

## Facilities Listing County as Source of Waste

Facility Name	Tons Received / Tons Transferred
0403-MSWLF-2010 Chambers Development MSWLF	160.25 / 0.00
1403-MSWLF-1998 Foothills Environmental Landfill	38,584.52 / 0.00
1805-TRANSFER-2001 GDS Recycling Services	421.35 / 57.11
8103-CDLF-2002 Rutherford County C&D	8,188.90 / 0.00
8104T-TRANSFER-1998 Rutherford County Transfer Facility	42,046.68 / 40,800.41
U0048-MSWLF- Union County (SC) Landfill SC #442441-1101	389.35 / 0.00
U0050-MSWLF- Richland Landfill, Inc.	78.54 / 0.00

# N.C. County Waste Disposal Report FY 2017-18

**Sampson**

Calculated Total:

53,672.35

Population:

63,845

Tons/Person:

0.84

Calculated Amount of waste disposed by county = [MSW Landfills + CD Landfills] + [Waste Exported out of county to recycling facility or transfer station] - [Waste imported into county to a recycling facility or transfer station]

## Landfilled Waste

Solid waste landfilled in the county's name:

Total:

Waste	Total
MSW	48,260.08
CD	0.26



## Exported Waste

Solid waste sent outside the county to transfer station or recycling facility and subsequently landfilled:

Total:

Waste	Total
MSW	5,412.01



## Imported Waste

Solid waste received in the county at transfer station or recycling facility and subsequently landfilled:

Total:

## Facilities Listing County as Source of Waste

Facility Name	Tons Received / Tons Transferred
2609-TRANSFER- City Of Fayetteville/ Waste Industries Transfer Station	5,412.01 / 5,412.01
5304T-TRANSFER-1993 Waste Man. - Lee Co. Transfer Station	0.00 / 0.00
8202-CDLF-1996 WI-SAMPSON County C&D UNIT	0.26 / 0.00
8202-MSWLF-2000 Sampson County Disposal, LLC	48,260.08 / 0.00

# N.C. County Waste Disposal Report FY 2017-18

Scotland

Calculated Total:

22,571.34

Population:

35,794

Tons/Person:

0.63

Calculated Amount of waste disposed by county = [MSW Landfills + CD Landfills] + [Waste Exported out of county to recycling facility or transfer station] - [Waste imported into county to a recycling facility or transfer station]

## Landfilled Waste

Solid waste landfilled in the county's name:

Total: 24,444.70

Waste	Total
MSW	20,257.41
CD	4,187.29



## Exported Waste

Solid waste sent outside the county to transfer station or recycling facility and subsequently landfilled:

Total: 276.96

Waste	Total
MSW	276.96



## Imported Waste

Solid waste received in the county at transfer station or recycling facility and subsequently landfilled:

Total: 2,150.31

Waste	Total
MSW	2,150.31

## Facilities Listing County as Source of Waste

Facility Name	Tons Received / Tons Transferred
0403-MSWLF-2010 Chambers Development MSWLF	12.59 / 0.00
2609-TRANSFER- City Of Fayetteville/ Waste Industries Transfer Station	276.96 / 276.96
6204-MSWLF-1995 Uwharrie Env. Reg. Landfill	19,348.88 / 0.00
7803-MSWLF-1997 ROBESON COUNTY LANDFILL	857.41 / 0.00
8202-MSWLF-2000 Sampson County Disposal, LLC	38.53 / 0.00
8301-CDLF-1997 Scotland County CDLF	4,187.29 / 0.00
8302T-TRANSFER-1997 Scotland County T.S.	17,398.89 / 17,194.84



# N.C. County Waste Disposal Report FY 2017-18

Stanly

Calculated Total:  
65,967.21

Population:  
62,727

Tons/Person:  
1.05

Calculated Amount of waste disposed by county = [MSW Landfills + CD Landfills] + [Waste Exported out of county to recycling facility or transfer station] - [Waste imported into county to a recycling facility or transfer station]

## Landfilled Waste

Solid waste landfilled in the county's name:

Total: 64,044.50

Waste	Total
MSW	8.78
MSW	52,658.00
CD	11,377.72



## Exported Waste

Solid waste sent outside the county to transfer station or recycling facility and subsequently landfilled:

Total: 1,922.71

Waste	Total
MSW	1,922.71



## Imported Waste

Solid waste received in the county at transfer station or recycling facility and subsequently landfilled:

Total: 0.00

## Facilities Listing County as Source of Waste

Facility Name	Tons Received / Tons Transferred
0403-MSWLF-2010 Chambers Development MSWLF	247.79 / 0.00
1304-MSWLF-1992 BFI-Charlotte Mtr Speedway Landfill V	5.51 / 0.00
6202MRF-MWP- Uwharrie Environmental Mrf	844.40 / 0.00
6204-MSWLF-1995 Uwharrie Env. Reg. Landfill	1,696.35 / 0.00
8003-MSWLF-1988 Rowan County Landfill	38.24 / 0.00
8004T-TRANSFER-1995 EAST SPENCER WASTE TRANSFER FACILITY	1,814.23 / 1,860.18
8401-CDLF-1997 Albemarle, City Of, CDLF	11,377.72 / 0.00
8401-MSWLF-1999 Albemarle, City Of-Landfill	50,670.11 / 0.00
9014-TRANSFER-2014 God Bless the USA Transfer Station	64.38 / 62.53
U0050-MSWLF- Richland Landfill, Inc.	8.78 / 0.00

# N.C. County Waste Disposal Report FY 2017-18

Stokes

Calculated Total:

21,114.86

Population:

46,605

Tons/Person:

0.45

Calculated Amount of waste disposed by county = [MSW Landfills + CD Landfills] + [Waste Exported out of county to recycling facility or transfer station] - [Waste imported into county to a recycling facility or transfer station]

## Landfilled Waste

Solid waste landfilled in the county's name:

Total: 21,058.16

Waste	Total
MSW	21,041.59
CD	16.57

## Exported Waste

Solid waste sent outside the county to transfer station or recycling facility and subsequently landfilled:

Total: 56.70

Waste	Total
MSW	0.34
CD	56.36

## Imported Waste

Solid waste received in the county at transfer station or recycling facility and subsequently landfilled:

Total: 0.00

## Facilities Listing County as Source of Waste

Facility Name	Tons Received / Tons Transferred
0403-MSWLF-2010 Chambers Development MSWLF	11,020.47 / 0.00
3402-MSWLF-1997 Hanes Mill Road Landfill	9,987.39 / 0.00
3424-TRANSFER-2010 Abbey Green, Inc	158.21 / 56.36
4117-CDLF-2008 A-1 Sandrock C&D Landfill	13.72 / 0.00
4120T-TRANSFER- Greensboro Transfer Station	0.34 / 0.34
6204-MSWLF-1995 Uwharrie Env. Reg. Landfill	27.04 / 0.00
8202-MSWLF-2000 Sampson County Disposal, LLC	6.69 / 0.00
9228-CDLF-2001 Red Rock Disposal, LLC	2.85 / 0.00

# N.C. County Waste Disposal Report FY 2017-18

Surry

Calculated Total:

56,411.23

Population:

73,116

Tons/Person:

0.77

Calculated Amount of waste disposed by county = [MSW Landfills + CD Landfills] + [Waste Exported out of county to recycling facility or transfer station] - [Waste imported into county to a recycling facility or transfer station]

## Landfilled Waste

Solid waste landfilled in the county's name:

Total: 56,000.31

Waste	Total
MSW	55,983.02
CD	17.29



## Exported Waste

Solid waste sent outside the county to transfer station or recycling facility and subsequently landfilled:

Total: 410.92

Waste	Total
MSW	388.00
CD	22.92



## Imported Waste

Solid waste received in the county at transfer station or recycling facility and subsequently landfilled:

Total: 0.00

## Facilities Listing County as Source of Waste

Facility Name	Tons Received / Tons Transferred
1403-MSWLF-1998 Foothills Environmental Landfill	269.19 / 0.00
3416T-TRANSFER- Overdale Road Transfer Station	388.00 / 388.00
3424-TRANSFER-2010 Abbey Green, Inc	64.35 / 22.92
4117-CDLF-2008 A-1 Sandrock C&D Landfill	0.00 / 0.00
7607-MSWLF-2015 Great Oak Landfill	7.67 / 0.00
8606-MSWLF-1998 Surry County MSWLF	55,706.16 / 0.00
9228-CDLF-2001 Red Rock Disposal, LLC	17.29 / 0.00

# N.C. County Waste Disposal Report FY 2017-18

Swain

Calculated Total:  
8,222.10

Population:  
14,730

Tons/Person:  
0.56

Calculated Amount of waste disposed by county = [MSW Landfills + CD Landfills] + [Waste Exported out of county to recycling facility or transfer station] - [Waste imported into county to a recycling facility or transfer station]

## Landfilled Waste

Solid waste landfilled in the county's name:

Total: 8,222.10

Waste	Total
MSW	8,222.10



## Exported Waste

Solid waste sent outside the county to transfer station or recycling facility and subsequently landfilled:

Total: 0.00



## Imported Waste

Solid waste received in the county at transfer station or recycling facility and subsequently landfilled:

Total: 0.00

## Facilities Listing County as Source of Waste

Facility Name	Tons Received / Tons Transferred
8702T-TRANSFER- Swain County Transfer Facility	8,050.64 / 8,050.64
U0038-MSWLF- R & B Landfill	8,222.10 / 0.00

# N.C. County Waste Disposal Report FY 2017-18

Transylvania

Calculated Total:  
38,757.01

Population:  
34,575

Tons/Person:  
1.12

Calculated Amount of waste disposed by county = [MSW Landfills + CD Landfills] + [Waste Exported out of county to recycling facility or transfer station] - [Waste imported into county to a recycling facility or transfer station]

## Landfilled Waste

Solid waste landfilled in the county's name:

Total: 37,472.61

Waste	Total
MSW	11,901.27
MSW	25,571.34



## Exported Waste

Solid waste sent outside the county to transfer station or recycling facility and subsequently landfilled:

Total: 1,284.40

Waste	Total
MSW	1,284.40



## Imported Waste

Solid waste received in the county at transfer station or recycling facility and subsequently landfilled:

Total: 0.00

## Facilities Listing County as Source of Waste

Facility Name	Tons Received / Tons Transferred
1104-TRANSFER-1993 Waste Management Of Asheville	1,284.40 / 1,284.40
4407-MSWLF-1993 Haywood Co White Oak Landfill	20.34 / 0.00
8807-MSWLF-1990 Transylvania County Landfill	25,551.00 / 0.00
U0048-MSWLF- Union County (SC) Landfill SC #442441-1101	11,901.27 / 0.00

# N.C. County Waste Disposal Report FY 2017-18

**Tyrrell**

Calculated Total:  
2,951.62

Population:  
4,310

Tons/Person:  
0.68

Calculated Amount of waste disposed by county = [MSW Landfills + CD Landfills] + [Waste Exported out of county to recycling facility or transfer station] - [Waste imported into county to a recycling facility or transfer station]

## Landfilled Waste

Solid waste landfilled in the county's name:

Total: 2,861.81

Waste	Total
MSW	2,861.81



## Exported Waste

Solid waste sent outside the county to transfer station or recycling facility and subsequently landfilled:

Total: 89.81

Waste	Total
MSW	89.81



## Imported Waste

Solid waste received in the county at transfer station or recycling facility and subsequently landfilled:

Total: 0.00

## Facilities Listing County as Source of Waste

Facility Name	Tons Received / Tons Transferred
0803-MSWLF-1993 East Carolina Reg Landfill	2,861.81 / 0.00
7202T-TRANSFER-1995 PERQUIMANS-CHOWAN-GATES TRANSFER	121.56 / 89.81

# N.C. County Waste Disposal Report FY 2017-18

Union

Calculated Total:

262,640.60

Population:

228,492

Tons/Person:

1.15

Calculated Amount of waste disposed by county = [MSW Landfills + CD Landfills] + [Waste Exported out of county to recycling facility or transfer station] - [Waste imported into county to a recycling facility or transfer station]

## Landfilled Waste

Solid waste landfilled in the county's name:

Total: 270,766.35

Waste	Total
MSW	202.52
MSW	235,521.38
CD	35,042.45



## Exported Waste

Solid waste sent outside the county to transfer station or recycling facility and subsequently landfilled:

Total: 4,550.91

Waste	Total
MSW	4,550.91



## Imported Waste

Solid waste received in the county at transfer station or recycling facility and subsequently landfilled:

Total: 12,676.66

Waste	Total
MSW	12,676.66

## Facilities Listing County as Source of Waste

Facility Name	Tons Received / Tons Transferred
0403-MSWLF-2010 Chambers Development MSWLF	232,129.91 / 0.00
1304-MSWLF-1992 BFI-Charlotte Mtr Speedway Landfill V	374.57 / 0.00
3608-TRANSFER-1993 Waste Management Of Carolinas	2,220.00 / 2,220.00
5504-CDLF-1999 Lake Norman Landfill	51.64 / 0.00
6014-TRANSFER-2009 Queen City Transfer Station	5.00 / 4.96
6014-TRANSFER-2009 Queen City Transfer Station	173.55 / 172.31
6019-MSWLF-2000 Mecklenburg County Landfill	2,964.63 / 0.00
6204-MSWLF-1995 Uwharrie Env. Reg. Landfill	52.27 / 0.00
9001-CDLF-1998 Union County C&D	34,990.81 / 0.00
9005T-TRANSFER-1999 Union County Transfer Station	83,686.27 / 83,686.27
9014-TRANSFER-2014 God Bless the USA Transfer Station	85,305.93 / 82,849.72
U0045-TRANS- Fort Mill Transfer Station SC #453323-6001	1,560.05 / 2,158.61
U0050-MSWLF- Richland Landfill, Inc.	202.52 / 0.00

# N.C. County Waste Disposal Report FY 2017-18

Vance

Calculated Total:

33,386.49

Population:

45,129

Tons/Person:

0.74

Calculated Amount of waste disposed by county = [MSW Landfills + CD Landfills] + [Waste Exported out of county to recycling facility or transfer station] - [Waste imported into county to a recycling facility or transfer station]

## Landfilled Waste

Solid waste landfilled in the county's name:

Total:

Waste	Total
MSW	44,956.70
CD	2.71



## Exported Waste

Solid waste sent outside the county to transfer station or recycling facility and subsequently landfilled:

Total:



## Imported Waste

Solid waste received in the county at transfer station or recycling facility and subsequently landfilled:

Total:

Waste	Total
MSW	11,572.92

## Facilities Listing County as Source of Waste

Facility Name	Tons Received / Tons Transferred
3901-MSWLF-2012 Oxford Subtitle D MSWLF	4,538.00 / 0.00
7304-MSWLF-1997 UPPER PIEDMONT REG LANDFILL	40,418.70 / 0.00
9102T-TRANSFER-1997 WASTE INDUSTRIES-VANCE COUNTY	31,223.45 / 31,104.21
9228-CDLF-2001 Red Rock Disposal, LLC	2.71 / 0.00



# N.C. County Waste Disposal Report FY 2017-18

Wake

Calculated Total:

1,242,117.65

Population:

1,052,120

Tons/Person:

1.18

Calculated Amount of waste disposed by county = [MSW Landfills + CD Landfills] + [Waste Exported out of county to recycling facility or transfer station] - [Waste imported into county to a recycling facility or transfer station]

## Landfilled Waste

Solid waste landfilled in the county's name:

Total: 1,236,022.64

Waste	Total
MSW	83,620.21
MSW	930.75
MSW	694,977.08
CD	456,494.60

## Exported Waste

Solid waste sent outside the county to transfer station or recycling facility and subsequently landfilled:

Total: 50,948.96

Waste	Total
MSW	47,193.76
CD	3,755.20

## Imported Waste

Solid waste received in the county at transfer station or recycling facility and subsequently landfilled:

Total: 44,853.96

Waste	Total
MSW	11,726.51
MatRecovery	10,083.18
CD	23,044.26

## Facilities Listing County as Source of Waste

Facility Name	Tons Received / Tons Transferred
0803-MSWLF-1993 East Carolina Reg Landfill	1.85 / 0.00
1304-MSWLF-1992 BFI-Charlotte Mtr Speedway Landfill V	261.64 / 0.00
3212T-TRANSFER-1999 City Of Durham Transfer Station	1.40 / 1.14
3214T-TRANSFER-2001 Stone Park Court Transfer Station	47,495.65 / 47,192.62
3505-MWP-2017 Capital Materials & Recycling	3,750.00 / 3,750.00
3505-TP-2014 Capital Materials & Recycling	2,738.00 / 5.20
3901-MSWLF-2012 Oxford Subtitle D MSWLF	36.01 / 0.00
5103-MSWLF- Johnston County Landfill	599.49 / 0.00
5304T-TRANSFER-1993 Waste Man. - Lee Co. Transfer Station	0.00 / 0.00
6204-MSWLF-1995 Uwharrie Env. Reg. Landfill	86.86 / 0.00
7304-MSWLF-1997 UPPER PIEDMONT REG LANDFILL	3,465.45 / 0.00
7607-MSWLF-2015 Great Oak Landfill	27,831.32 / 0.00
8003-MSWLF-1988 Rowan County Landfill	0.49 / 0.00
8202-CDLF-1996 WI-SAMPSON County C&D UNIT	20.17 / 0.00
8202-MSWLF-2000 Sampson County Disposal, LLC	199,010.97 / 0.00
9211T-TRANSFER-1990 Cary Town Of - Transfer Station	2,798.14 / 2,798.14
9215T-TRANSFER-1994 WASTE MANAGEMENT OF RAL-DUR	15,758.56 / 15,747.06
9217-TRANSFER-1994 Waste Industries Garner Transfer Station	122,833.35 / 122,833.35
9221T-TRANSFER-1997 South Wake Transfer Station	0.00 / 0.00
9222-MSWLF-2008 Wake County South Wake MSWLF	463,683.00 / 0.00
9224-MWP-2012 Wake Reclamation, LLC	45,842.95 / 36,990.24
9226-CDLF-2001 Shotwell Landfill Inc.	87,487.40 / 0.00
9227T-TRANSFER-2012 Raleigh Transfer Station	87,134.24 / 85,394.37
9228-CDLF-2001 Red Rock Disposal, LLC	123,571.40 / 0.00
9229T-TRANSFER-2009 Apex C&D Waste Transfer Facility	43,495.17 / 42,278.94
9230-CDLF-2014 Greenway Waste Solutions of Apex, LLC	102,043.60 / 0.00
9231-CDLF-2012 Wake Reclamation, LLC	143,372.03 / 0.00
9233T-TRANSFER- East Wake Transfer Station	275,505.00 / 273,210.00
9234-TRANSFER-2012 Waste Industries, LLC	36,726.19 / 36,726.19
9237T-TRANSFER-2010 Capitol Waste C&D Transfer Station	25,861.03 / 24,846.56
9240-MWP-2017 Elite Waste Services Pristine Water Facility	37,401.00 / 23,562.80
U0024-MSWLF- Brunswick Waste Management Facility	83,620.21 / 0.00
U0048-MSWLF- Union County (SC) Landfill SC #442441-1101	0.58 / 0.00
U0050-MSWLF- Richland Landfill, Inc.	450.26 / 0.00

# N.C. County Waste Disposal Report FY 2017-18

Warren

Calculated Total:  
10,602.26

Population:  
20,234

Tons/Person:  
0.52

Calculated Amount of waste disposed by county = [MSW Landfills + CD Landfills] + [Waste Exported out of county to recycling facility or transfer station] - [Waste imported into county to a recycling facility or transfer station]

## Landfilled Waste

Solid waste landfilled in the county's name:

Total: 8,686.70

Waste	Total
MSW	8,686.70



## Exported Waste

Solid waste sent outside the county to transfer station or recycling facility and subsequently landfilled:

Total: 1,915.56

Waste	Total
MSW	1,915.56



## Imported Waste

Solid waste received in the county at transfer station or recycling facility and subsequently landfilled:

Total: 0.00

## Facilities Listing County as Source of Waste

Facility Name	Tons Received / Tons Transferred
9102T-TRANSFER-1997 WASTE INDUSTRIES-VANCE COUNTY	1,922.90 / 1,915.56
9302T-TRANSFER-1995 Warren County Transfer Station	7,356.94 / 9,279.84
U0024-MSWLF- Brunswick Waste Management Facility	8,686.70 / 0.00

# N.C. County Waste Disposal Report FY 2017-18

Washington

Calculated Total:  
7,937.41

Population:  
12,324

Tons/Person:  
0.64

Calculated Amount of waste disposed by county = [MSW Landfills + CD Landfills] + [Waste Exported out of county to recycling facility or transfer station] - [Waste imported into county to a recycling facility or transfer station]

## Landfilled Waste

Solid waste landfilled in the county's name:

Total: 7,867.80

Waste	Total
MSW	6,541.80
CD	1,326.00



## Exported Waste

Solid waste sent outside the county to transfer station or recycling facility and subsequently landfilled:

Total: 69.61

Waste	Total
MSW	69.61



## Imported Waste

Solid waste received in the county at transfer station or recycling facility and subsequently landfilled:

Total: 0.00

## Facilities Listing County as Source of Waste

Facility Name	Tons Received / Tons Transferred
0803-MSWLF-1993 East Carolina Reg Landfill	6,541.80 / 0.00
7202T-TRANSFER-1995 PERQUIMANS-CHOWAN-GATES TRANSFER	94.22 / 69.61
7407-CDLF-2009 C & D Landfill Inc	301.00 / 0.00
9404-CDLF-1996 Washington County C&D Landfill	1,025.00 / 0.00

# N.C. County Waste Disposal Report FY 2017-18

**Watauga**

Calculated Total:

53,068.13

Population:

56,418

Tons/Person:

0.94

Calculated Amount of waste disposed by county = [MSW Landfills + CD Landfills] + [Waste Exported out of county to recycling facility or transfer station] - [Waste imported into county to a recycling facility or transfer station]

## Landfilled Waste

Solid waste landfilled in the county's name:

Total:

Waste	Total
MSW	53,048.33



## Exported Waste

Solid waste sent outside the county to transfer station or recycling facility and subsequently landfilled:

Total:

Waste	Total
MSW	19.80



## Imported Waste

Solid waste received in the county at transfer station or recycling facility and subsequently landfilled:

Total:

## Facilities Listing County as Source of Waste

Facility Name	Tons Received / Tons Transferred
1403-MSWLF-1998 Foothills Environmental Landfill	53,048.33 / 0.00
1805-TRANSFER-2001 GDS Recycling Services	146.08 / 19.80
9503T-TRANSFER-1996 Watauga Co Transfer Facility	51,288.00 / 51,288.00

# N.C. County Waste Disposal Report FY 2017-18

Wayne

Calculated Total:

117,228.82

Population:

124,227

Tons/Person:

0.94

Calculated Amount of waste disposed by county = [MSW Landfills + CD Landfills] + [Waste Exported out of county to recycling facility or transfer station] - [Waste imported into county to a recycling facility or transfer station]

## Landfilled Waste

Solid waste landfilled in the county's name:

Total: 98,657.37

Waste	Total
MSW	128.92
MSW	76,194.03
CD	22,334.42

## Exported Waste

Solid waste sent outside the county to transfer station or recycling facility and subsequently landfilled:

Total: 18,571.45

Waste	Total
MSW	18,535.88
MatRecovery	35.57

## Imported Waste

Solid waste received in the county at transfer station or recycling facility and subsequently landfilled:

Total: 0.00

## Facilities Listing County as Source of Waste

Facility Name	Tons Received / Tons Transferred
0803-MSWLF-1993 East Carolina Reg Landfill	3.57 / 0.00
5408-TRANSFER-2014 Deep Run Transfer Station	4,119.87 / 4,119.87
7407-CDLF-2009 C & D Landfill Inc	29.58 / 0.00
8202-CDLF-1996 WI-SAMPSON County C&D UNIT	15.53 / 0.00
8202-MSWLF-2000 Sampson County Disposal, LLC	761.74 / 0.00
9224-MWP-2012 Wake Reclamation, LLC	44.08 / 35.57
9228-CDLF-2001 Red Rock Disposal, LLC	0.99 / 0.00
9231-CDLF-2012 Wake Reclamation, LLC	59.01 / 0.00
9601-CDLF-1997 Wayne County CDLF	22,229.31 / 0.00
9606-MSWLF-1998 Wayne County Landfill	75,428.72 / 0.00
9607T-TRANSFER-1997 Goldsboro Transfer Station	10,344.72 / 10,344.72
9808T-TRANSFER-2000 Waste Industries-Blk. Crk. Rd. Transfer	14,652.05 / 14,416.01
U0050-MSWLF- Richland Landfill, Inc.	128.92 / 0.00

# N.C. County Waste Disposal Report FY 2017-18

Wilkes

Calculated Total:

57,243.41

Population:

69,870

Tons/Person:

0.82

Calculated Amount of waste disposed by county = [MSW Landfills + CD Landfills] + [Waste Exported out of county to recycling facility or transfer station] - [Waste imported into county to a recycling facility or transfer station]

## Landfilled Waste

Solid waste landfilled in the county's name:

Total:

Waste	Total
MSW	57,243.41

## Exported Waste

Solid waste sent outside the county to transfer station or recycling facility and subsequently landfilled:

Total:

## Imported Waste

Solid waste received in the county at transfer station or recycling facility and subsequently landfilled:

Total:



## Facilities Listing County as Source of Waste

Facility Name	Tons Received / Tons Transferred
9704-MSWLF-1993 Wilkes County MSWLF	57,243.41 / 0.00

# N.C. County Waste Disposal Report FY 2017-18

Wilson

Calculated Total:

144,723.99

Population:

81,674

Tons/Person:

1.77

Calculated Amount of waste disposed by county = [MSW Landfills + CD Landfills] + [Waste Exported out of county to recycling facility or transfer station] - [Waste imported into county to a recycling facility or transfer station]

## Landfilled Waste

Solid waste landfilled in the county's name:

Total: 202,230.58

Waste	Total
MSW	26,744.68
MSW	143,575.59
CD	31,910.31



## Exported Waste

Solid waste sent outside the county to transfer station or recycling facility and subsequently landfilled:

Total: 24.08

Waste	Total
MSW	20.61
CD	3.47



## Imported Waste

Solid waste received in the county at transfer station or recycling facility and subsequently landfilled:

Total: 57,530.67

Waste	Total
MSW	57,530.67

## Facilities Listing County as Source of Waste

Facility Name	Tons Received / Tons Transferred
0803-MSWLF-1993 East Carolina Reg Landfill	25.71 / 0.00
3302T-TRANSFER-1998 Edgecombe County Transfer Station	20.61 / 20.61
7304-MSWLF-1997 UPPER PIEDMONT REG LANDFILL	4.36 / 0.00
7404-MWP-2016 Pitt County Materials Recovery & Recycling Facility	4.67 / 3.47
7407-CDLF-2009 C & D Landfill Inc	7.73 / 0.00
7607-MSWLF-2015 Great Oak Landfill	71.86 / 0.00
8202-MSWLF-2000 Sampson County Disposal, LLC	143,473.66 / 0.00
9228-CDLF-2001 Red Rock Disposal, LLC	22.40 / 0.00
9806T-TRANSFER-1997 Waste Industries Wilson Transfer St.	0.00 / 0.00
9808T-TRANSFER-2000 Waste Industries-Blk. Crk. Rd. Transfer	74,727.07 / 73,523.25
9809-CDLF- Wilson County Westside C&D Landfill	31,880.18 / 0.00
U0024-MSWLF- Brunswick Waste Management Facility	26,744.68 / 0.00

# N.C. County Waste Disposal Report FY 2017-18

Yadkin

Calculated Total:

34,197.03

Population:

38,226

Tons/Person:

0.89

Calculated Amount of waste disposed by county = [MSW Landfills + CD Landfills] + [Waste Exported out of county to recycling facility or transfer station] - [Waste imported into county to a recycling facility or transfer station]

## Landfilled Waste

Solid waste landfilled in the county's name:

Total: 33,706.59

Waste	Total
MSW	33,596.38
CD	110.21

## Exported Waste

Solid waste sent outside the county to transfer station or recycling facility and subsequently landfilled:

Total: 490.44

Waste	Total
MSW	480.47
CD	9.97

## Imported Waste

Solid waste received in the county at transfer station or recycling facility and subsequently landfilled:

Total: 0.00

## Facilities Listing County as Source of Waste

Facility Name	Tons Received / Tons Transferred
1304-MSWLF-1992 BFI-Charlotte Mtr Speedway Landfill V	6,406.17 / 0.00
1403-MSWLF-1998 Foothills Environmental Landfill	27,190.21 / 0.00
1805-TRANSFER-2001 GDS Recycling Services	136.28 / 18.47
3416T-TRANSFER- Overdale Road Transfer Station	462.00 / 462.00
3424-TRANSFER-2010 Abbey Green, Inc	27.98 / 9.97
4117-CDLF-2008 A-1 Sandrock C&D Landfill	110.21 / 0.00
9903T-TRANSFER-1994 Yadkin County Transfer Facility	25,838.15 / 25,838.15



# N.C. County Waste Disposal Report FY 2017-18

Yancey

Calculated Total:

13,512.05

Population:

18,314

Tons/Person:

0.74

Calculated Amount of waste disposed by county = [MSW Landfills + CD Landfills] + [Waste Exported out of county to recycling facility or transfer station] - [Waste imported into county to a recycling facility or transfer station]

## Landfilled Waste

Solid waste landfilled in the county's name:

Total: 24,905.05

Waste	Total
MSW	24,905.05



## Exported Waste

Solid waste sent outside the county to transfer station or recycling facility and subsequently landfilled:

Total: 0.00



## Imported Waste

Solid waste received in the county at transfer station or recycling facility and subsequently landfilled:

Total: 11,393.00

Waste	Total
MSW	11,393.00

## Facilities Listing County as Source of Waste

Facility Name	Tons Received / Tons Transferred
10003T-TRANSFER-1995 Yancey-Mitchell Transfer Station	12,580.11 / 13,325.67
1403-MSWLF-1998 Foothills Environmental Landfill	24,905.05 / 0.00

Alamance	01-04	CD	Alamance	01-05	CD	Alexander	02-01	CD
<b>Austin Quarter C&amp;D Unit</b>			<b>Coble's C&amp;D Landfill</b>			<b>Alexander County C&amp;D Landfill</b>		
Open Date	11/1/1993		Open Date	9/25/1998		Open Date	1/1/1998	
Survey Date	3/22/2018		Survey Date	6/21/2018		Survey Date	5/12/2018	
Years Open	24.4		Years Open	19.7		Years Open	20.4	
Fiscal Year Tons	3,421.62		Fiscal Year Tons	12,411.09		Fiscal Year Tons	1,335.98	
Total Tons Disposed to Date	182,855.00		Total Tons Disposed to Date	690,580.24		Total Tons Disposed to Date	59,406.00	
* Average Tons per Year	7,498.35		* Average Tons per Year	34,988.82		* Average Tons per Year	2,917.97	
Volume Used	303,022		Volume Used	1,077,133		Volume Used	129,922	
Volume Constructed	286,590		Volume Constructed	1,255,963		Volume Constructed	130,296	
Total Permitted Volume	415,000		Total Permitted Volume	6,935,903		Total Permitted Volume	243,532	
* Compaction Density	0.60		* Compaction Density	0.64		* Compaction Density	0.46	
* Remaining Volume for Future Construction	-16,432		* Remaining Volume for Future Construction	178,830		* Remaining Volume for Future Construction	374	
* Remaining Permitted Volume	111,978		* Remaining Permitted Volume	5,858,770		* Remaining Permitted Volume	113,610	
* Approximate Constructed Remaining in Tons	-9,915.7		* Approximate Constructed Remaining in Tons	114,652.7		* Approximate Constructed Remaining in Tons	171.0	
* Approximate Constructed Remaining in Years	-1.3		* Approximate Constructed Remaining in Years	3.3		* Approximate Constructed Remaining in Years	0.1	
* Remaining Constructed in Fiscal Year Tons	-2.9		* Remaining Constructed in Fiscal Year Tons	9.2		* Remaining Constructed in Fiscal Year Tons	0.1	
* Approximate Total Permitted Volume Remaining in Tons	67,572		* Approximate Total Permitted Volume Remaining in Tons	3,756,221		* Approximate Total Permitted Volume Remaining in Tons	51,947	
* Approximate Total Permitted Volume Remaining in Years	9.0		* Approximate Total Permitted Volume Remaining in Years	107.4		* Approximate Total Permitted Volume Remaining in Years	17.8	
* Approximate Total Tonnage Remaining in Fiscal Year Tons	19.7		* Approximate Total Tonnage Remaining in Fiscal Year Tons	302.7		* Approximate Total Tonnage Remaining in Fiscal Year Tons	38.9	

Avery	06-03	CD	Brunswick	10-07	CD	Buncombe	11-07	CD
<b>Avery County C&amp;D Landfill</b>			<b>Brunswick County C&amp;D Landfill</b>			<b>Buncombe County SW Management - C&amp;D Unit</b>		
Open Date	7/1/1996		Open Date	7/1/1998		Open Date	1/21/1998	
Survey Date	11/16/2017		Survey Date	7/18/2018		Survey Date	5/1/2018	
Years Open	21.4		Years Open	20.0		Years Open	20.3	
Fiscal Year Tons	4,260.50		Fiscal Year Tons	14,450.44		Fiscal Year Tons	43,568.63	
Total Tons Disposed to Date	4,260.50		Total Tons Disposed to Date	638,496.00		Total Tons Disposed to Date	689,011.00	
* Average Tons per Year	199.30		* Average Tons per Year	31,850.68		* Average Tons per Year	33,985.32	
Volume Used	9,799		Volume Used	964,292		Volume Used	1,087,283	
Volume Constructed	201,250		Volume Constructed	1,045,235		Volume Constructed	1,194,600	
Total Permitted Volume	228,450		Total Permitted Volume	1,146,100		Total Permitted Volume	2,574,600	
* Compaction Density	0.43		* Compaction Density	0.66		* Compaction Density	0.63	
* Remaining Volume for Future Construction	191,451		* Remaining Volume for Future Construction	80,943		* Remaining Volume for Future Construction	107,317	
* Remaining Permitted Volume	218,651		* Remaining Permitted Volume	181,808		* Remaining Permitted Volume	1,487,317	
* Approximate Constructed Remaining in Tons	83,240.8		* Approximate Constructed Remaining in Tons	53,595.6		* Approximate Constructed Remaining in Tons	68,006.8	
* Approximate Constructed Remaining in Years	417.7		* Approximate Constructed Remaining in Years	1.7		* Approximate Constructed Remaining in Years	2.0	
* Remaining Constructed in Fiscal Year Tons	19.5		* Remaining Constructed in Fiscal Year Tons	3.7		* Remaining Constructed in Fiscal Year Tons	1.6	
* Approximate Total Permitted Volume Remaining in Tons	95,067		* Approximate Total Permitted Volume Remaining in Tons	120,382		* Approximate Total Permitted Volume Remaining in Tons	942,512	
* Approximate Total Permitted Volume Remaining in Years	477.0		* Approximate Total Permitted Volume Remaining in Years	3.8		* Approximate Total Permitted Volume Remaining in Years	27.7	
* Approximate Total Tonnage Remaining in Fiscal Year Tons	22.3		* Approximate Total Tonnage Remaining in Fiscal Year Tons	8.3		* Approximate Total Tonnage Remaining in Fiscal Year Tons	21.6	

\* Calculation equations described on last page of this report.

Burke	12-03	CD	Cabarrus	13-02	CD	Cabarrus	13-06	CD
<b>Burke County CDLF</b>			<b>Cabarrus County Solid Waste C&amp;D LF</b>			<b>Highway 49 CDLF &amp; Recycling/Greenway Waste</b>		
Open Date	1/7/1998		Open Date	12/5/2006		Open Date	4/4/2000	
Survey Date	7/11/2018		Survey Date	5/8/2018		Survey Date	7/30/2018	
Years Open	20.5		Years Open	11.4		Years Open	18.3	
Fiscal Year Tons	7,803.81		Fiscal Year Tons	16,845.28		Fiscal Year Tons	98,165.94	
Total Tons Disposed to Date	10,976.00		Total Tons Disposed to Date	294,400.00		Total Tons Disposed to Date	1,597,540.00	
* Average Tons per Year	535.24		* Average Tons per Year	25,774.11		* Average Tons per Year	87,206.92	
Volume Used	18,000		Volume Used	523,504		Volume Used	2,269,720	
Volume Constructed	322,496		Volume Constructed	535,284		Volume Constructed	2,370,000	
Total Permitted Volume	322,496		Total Permitted Volume	535,284		Total Permitted Volume	5,470,000	
* Compaction Density	0.61		* Compaction Density	0.56		* Compaction Density	0.70	
* Remaining Volume for Future Construction	304,496		* Remaining Volume for Future Construction	11,780		* Remaining Volume for Future Construction	100,280	
* Remaining Permitted Volume	304,496		* Remaining Permitted Volume	11,780		* Remaining Permitted Volume	3,200,280	
* Approximate Constructed Remaining in Tons	185,674.9		* Approximate Constructed Remaining in Tons	6,624.7		* Approximate Constructed Remaining in Tons	70,582.0	
* Approximate Constructed Remaining in Years	346.9		* Approximate Constructed Remaining in Years	0.3		* Approximate Constructed Remaining in Years	0.8	
* Remaining Constructed in Fiscal Year Tons	23.8		* Remaining Constructed in Fiscal Year Tons	0.4		* Remaining Constructed in Fiscal Year Tons	0.7	
* Approximate Total Permitted Volume Remaining in Tons	185,675		* Approximate Total Permitted Volume Remaining in Tons	6,625		* Approximate Total Permitted Volume Remaining in Tons	2,252,514	
* Approximate Total Permitted Volume Remaining in Years	346.9		* Approximate Total Permitted Volume Remaining in Years	0.3		* Approximate Total Permitted Volume Remaining in Years	25.8	
* Approximate Total Tonnage Remaining in Fiscal Year Tons	23.8		* Approximate Total Tonnage Remaining in Fiscal Year Tons	0.4		* Approximate Total Tonnage Remaining in Fiscal Year Tons	22.9	

Catawba	18-03	CD	Cleveland	23-01	CD	Cumberland	26-01	CD
<b>Blackburn Resource Recovery Facility - C&amp;D Unit</b>			<b>Cleveland County CDLF</b>			<b>Cumberland County C&amp;D Unit</b>		
Open Date	10/1/2002		Open Date	1/1/1998		Open Date	1/1/1998	
Survey Date	5/15/2018		Survey Date	5/8/2018		Survey Date	2/27/2018	
Years Open	15.6		Years Open	20.3		Years Open	20.2	
Fiscal Year Tons	33,857.61		Fiscal Year Tons	60,491.06		Fiscal Year Tons	39,193.07	
Total Tons Disposed to Date	492,713.00		Total Tons Disposed to Date	934,559.74		Total Tons Disposed to Date	621,539.00	
* Average Tons per Year	31,544.86		* Average Tons per Year	45,929.49		* Average Tons per Year	30,836.34	
Volume Used	815,091		Volume Used	1,026,129		Volume Used	1,081,865	
Volume Constructed	1,449,000		Volume Constructed	1,055,070		Volume Constructed	1,139,954	
Total Permitted Volume	1,449,000		Total Permitted Volume	1,128,638		Total Permitted Volume	1,973,584	
* Compaction Density	0.60		* Compaction Density	0.91		* Compaction Density	0.57	
* Remaining Volume for Future Construction	633,909		* Remaining Volume for Future Construction	28,941		* Remaining Volume for Future Construction	58,089	
* Remaining Permitted Volume	633,909		* Remaining Permitted Volume	102,509		* Remaining Permitted Volume	891,719	
* Approximate Constructed Remaining in Tons	383,190.6		* Approximate Constructed Remaining in Tons	26,358.4		* Approximate Constructed Remaining in Tons	33,372.5	
* Approximate Constructed Remaining in Years	12.1		* Approximate Constructed Remaining in Years	0.6		* Approximate Constructed Remaining in Years	1.1	
* Remaining Constructed in Fiscal Year Tons	11.3		* Remaining Constructed in Fiscal Year Tons	0.4		* Remaining Constructed in Fiscal Year Tons	0.9	
* Approximate Total Permitted Volume Remaining in Tons	383,191		* Approximate Total Permitted Volume Remaining in Tons	93,361		* Approximate Total Permitted Volume Remaining in Tons	512,299	
* Approximate Total Permitted Volume Remaining in Years	12.1		* Approximate Total Permitted Volume Remaining in Years	2.0		* Approximate Total Permitted Volume Remaining in Years	16.6	
* Approximate Total Tonnage Remaining in Fiscal Year Tons	11.3		* Approximate Total Tonnage Remaining in Fiscal Year Tons	1.5		* Approximate Total Tonnage Remaining in Fiscal Year Tons	13.1	

\* Calculation equations described on last page of this report.

Dare	28-03	CD	Forsyth	34-12	CD	Gaston	36-06	CD
<b>Dare County C&amp;D Landfill</b>			<b>Old Salisbury Road Landfill C&amp;D Landfill</b>			<b>Gaston County C&amp;D Landfill</b>		
Open Date	11/15/1995		Open Date	8/1/1996		Open Date	2/5/1999	
Survey Date	4/25/2018		Survey Date	1/1/2018		Survey Date	6/25/2018	
Years Open	22.4		Years Open	21.4		Years Open	19.4	
Fiscal Year Tons	10,542.07		Fiscal Year Tons	38,646.20		Fiscal Year Tons	71,645.40	
Total Tons Disposed to Date	387,713.00		Total Tons Disposed to Date	1,486,571.00		Total Tons Disposed to Date	944,823.42	
* Average Tons per Year	17,276.10		* Average Tons per Year	69,406.88		* Average Tons per Year	48,742.48	
Volume Used	978,974		Volume Used	2,869,743		Volume Used	1,393,104	
Volume Constructed	1,478,100		Volume Constructed	4,030,000		Volume Constructed	1,482,196	
Total Permitted Volume	3,044,300		Total Permitted Volume	4,030,000		Total Permitted Volume	1,482,196	
* Compaction Density	0.40		* Compaction Density	0.52		* Compaction Density	0.68	
* Remaining Volume for Future Construction	499,126		* Remaining Volume for Future Construction	1,160,257		* Remaining Volume for Future Construction	89,092	
* Remaining Permitted Volume	2,065,326		* Remaining Permitted Volume	1,160,257		* Remaining Permitted Volume	89,092	
* Approximate Constructed Remaining in Tons	197,673.9		* Approximate Constructed Remaining in Tons	601,031.0		* Approximate Constructed Remaining in Tons	60,423.5	
* Approximate Constructed Remaining in Years	11.4		* Approximate Constructed Remaining in Years	8.7		* Approximate Constructed Remaining in Years	1.2	
* Remaining Constructed in Fiscal Year Tons	18.8		* Remaining Constructed in Fiscal Year Tons	15.6		* Remaining Constructed in Fiscal Year Tons	0.8	
* Approximate Total Permitted Volume Remaining in Tons	817,952		* Approximate Total Permitted Volume Remaining in Tons	601,031		* Approximate Total Permitted Volume Remaining in Tons	60,423	
* Approximate Total Permitted Volume Remaining in Years	47.3		* Approximate Total Permitted Volume Remaining in Years	8.7		* Approximate Total Permitted Volume Remaining in Years	1.2	
* Approximate Total Tonnage Remaining in Fiscal Year Tons	77.6		* Approximate Total Tonnage Remaining in Fiscal Year Tons	15.6		* Approximate Total Tonnage Remaining in Fiscal Year Tons	0.8	

Greene	40-02	CD	Guilford	41-03	CD	Guilford	41-16	CD
<b>Greene County C&amp;D Landfill</b>			<b>City of Greensboro - White Street C&amp;D Landfill</b>			<b>High Point C&amp;D Debris Landfill</b>		
Open Date	1/1/1998		Open Date	1/1/1998		Open Date	2/4/2004	
Survey Date	5/11/2018		Survey Date	6/5/2018		Survey Date	1/6/2018	
Years Open	20.4		Years Open	20.4		Years Open	13.9	
Fiscal Year Tons	1,159.25		Fiscal Year Tons	39,617.17		Fiscal Year Tons	32,826.69	
Total Tons Disposed to Date	38,999.00		Total Tons Disposed to Date	1,801,589.00		Total Tons Disposed to Date	1,168,185.50	
* Average Tons per Year	1,915.86		* Average Tons per Year	88,207.83		* Average Tons per Year	83,909.49	
Volume Used	160,223		Volume Used	1,522,203		Volume Used	1,707,027	
Volume Constructed	471,466		Volume Constructed	2,370,000		Volume Constructed	1,722,756	
Total Permitted Volume	471,466		Total Permitted Volume	2,370,000		Total Permitted Volume	4,773,968	
* Compaction Density	0.24		* Compaction Density	1.18		* Compaction Density	0.68	
* Remaining Volume for Future Construction	311,243		* Remaining Volume for Future Construction	847,797		* Remaining Volume for Future Construction	15,729	
* Remaining Permitted Volume	311,243		* Remaining Permitted Volume	847,797		* Remaining Permitted Volume	3,066,941	
* Approximate Constructed Remaining in Tons	75,757.9		* Approximate Constructed Remaining in Tons	1,003,402.1		* Approximate Constructed Remaining in Tons	10,764.0	
* Approximate Constructed Remaining in Years	39.5		* Approximate Constructed Remaining in Years	11.4		* Approximate Constructed Remaining in Years	0.1	
* Remaining Constructed in Fiscal Year Tons	65.4		* Remaining Constructed in Fiscal Year Tons	25.3		* Remaining Constructed in Fiscal Year Tons	0.3	
* Approximate Total Permitted Volume Remaining in Tons	75,758		* Approximate Total Permitted Volume Remaining in Tons	1,003,402		* Approximate Total Permitted Volume Remaining in Tons	2,098,828	
* Approximate Total Permitted Volume Remaining in Years	39.5		* Approximate Total Permitted Volume Remaining in Years	11.4		* Approximate Total Permitted Volume Remaining in Years	25.0	
* Approximate Total Tonnage Remaining in Fiscal Year Tons	65.4		* Approximate Total Tonnage Remaining in Fiscal Year Tons	25.3		* Approximate Total Tonnage Remaining in Fiscal Year Tons	63.9	

\* Calculation equations described on last page of this report.

Guilford	41-17	CD	Halifax	42-04	CD	Harnett	43-02	CD
<b>A-1 Sandrock, Inc. C&amp;D Landfill</b>			<b>Halifax County C&amp;D Landfill</b>			<b>Harnett County CDLF</b>		
Open Date	4/19/2009		Open Date	1/1/1998		Open Date	1/1/1998	
Survey Date	7/14/2018		Survey Date	6/18/2018		Survey Date	6/18/2018	
Years Open	9.2		Years Open	20.5		Years Open	20.5	
Fiscal Year Tons	85,470.83		Fiscal Year Tons	5,827.79		Fiscal Year Tons	23,367.64	
Total Tons Disposed to Date	732,018.30		Total Tons Disposed to Date	96,887.00		Total Tons Disposed to Date	337,716.00	
* Average Tons per Year	79,267.62		* Average Tons per Year	4,735.44		* Average Tons per Year	16,506.19	
Volume Used	1,200,030		Volume Used	115,304		Volume Used	691,971	
Volume Constructed	1,078,524		Volume Constructed	131,267		Volume Constructed	785,011	
Total Permitted Volume	2,240,000		Total Permitted Volume	204,396		Total Permitted Volume	785,011	
* Compaction Density	0.61		* Compaction Density	0.84		* Compaction Density	0.49	
* Remaining Volume for Future Construction	-121,506		* Remaining Volume for Future Construction	15,963		* Remaining Volume for Future Construction	93,040	
* Remaining Permitted Volume	1,039,970		* Remaining Permitted Volume	89,092		* Remaining Permitted Volume	93,040	
* Approximate Constructed Remaining in Tons	-74,118.7		* Approximate Constructed Remaining in Tons	13,413.3		* Approximate Constructed Remaining in Tons	45,408.1	
* Approximate Constructed Remaining in Years	-0.9		* Approximate Constructed Remaining in Years	2.8		* Approximate Constructed Remaining in Years	2.8	
* Remaining Constructed in Fiscal Year Tons	-0.9		* Remaining Constructed in Fiscal Year Tons	2.3		* Remaining Constructed in Fiscal Year Tons	1.9	
* Approximate Total Permitted Volume Remaining in Tons	634,382		* Approximate Total Permitted Volume Remaining in Tons	74,862		* Approximate Total Permitted Volume Remaining in Tons	45,408	
* Approximate Total Permitted Volume Remaining in Years	8.0		* Approximate Total Permitted Volume Remaining in Years	15.8		* Approximate Total Permitted Volume Remaining in Years	2.8	
* Approximate Total Tonnage Remaining in Fiscal Year Tons	7.4		* Approximate Total Tonnage Remaining in Fiscal Year Tons	12.8		* Approximate Total Tonnage Remaining in Fiscal Year Tons	1.9	

Harnett	43-03	CD	Johnston	51-03	CD	Jones	52-03	CD
<b>Harnett County Anderson Creek C&amp;D Landfill</b>			<b>Johnston County C&amp;D Landfill</b>			<b>Maysville Construction &amp; Demolition Debris Landfill</b>		
Open Date	12/1/1996		Open Date	7/18/2007		Open Date	4/6/2015	
Survey Date	6/18/2018		Survey Date	6/18/2018		Survey Date	7/14/2018	
Years Open	21.5		Years Open	10.9		Years Open	3.3	
Fiscal Year Tons	7,084.97		Fiscal Year Tons	46,845.99		Fiscal Year Tons	2,964.48	
Total Tons Disposed to Date	202,637.00		Total Tons Disposed to Date	307,229.00		Total Tons Disposed to Date	7,870.00	
* Average Tons per Year	9,405.66		* Average Tons per Year	28,138.26		* Average Tons per Year	2,405.45	
Volume Used	545,783		Volume Used	662,173		Volume Used	10,467	
Volume Constructed	547,536		Volume Constructed	1,025,147		Volume Constructed	96,462	
Total Permitted Volume	832,404		Total Permitted Volume	1,487,805		Total Permitted Volume	602,102	
* Compaction Density	0.37		* Compaction Density	0.46		* Compaction Density	0.75	
* Remaining Volume for Future Construction	1,753		* Remaining Volume for Future Construction	362,974		* Remaining Volume for Future Construction	85,995	
* Remaining Permitted Volume	286,621		* Remaining Permitted Volume	825,632		* Remaining Permitted Volume	591,635	
* Approximate Constructed Remaining in Tons	650.8		* Approximate Constructed Remaining in Tons	168,409.4		* Approximate Constructed Remaining in Tons	64,658.5	
* Approximate Constructed Remaining in Years	0.1		* Approximate Constructed Remaining in Years	6.0		* Approximate Constructed Remaining in Years	26.9	
* Remaining Constructed in Fiscal Year Tons	0.1		* Remaining Constructed in Fiscal Year Tons	3.6		* Remaining Constructed in Fiscal Year Tons	21.8	
* Approximate Total Permitted Volume Remaining in Tons	106,416		* Approximate Total Permitted Volume Remaining in Tons	383,069		* Approximate Total Permitted Volume Remaining in Tons	444,843	
* Approximate Total Permitted Volume Remaining in Years	11.3		* Approximate Total Permitted Volume Remaining in Years	13.6		* Approximate Total Permitted Volume Remaining in Years	184.9	
* Approximate Total Tonnage Remaining in Fiscal Year Tons	15.0		* Approximate Total Tonnage Remaining in Fiscal Year Tons	8.2		* Approximate Total Tonnage Remaining in Fiscal Year Tons	150.1	

\* Calculation equations described on last page of this report.

Lenoir	54-03	CD	Lincoln	55-03	CD	Lincoln	55-04	CD
<b>Lenoir County C&amp;D Landfill</b>			<b>Lincoln County Solid Waste - C&amp;D Unit</b>			<b>Lake Norman C&amp;D Landfill</b>		
Open Date	1/1/1998		Open Date	8/28/1992		Open Date	3/25/1999	
Survey Date	5/16/2018		Survey Date	7/1/2018		Survey Date	2/2/2018	
Years Open	20.4		Years Open	25.8		Years Open	18.9	
Fiscal Year Tons	8,631.24		Fiscal Year Tons	7,628.26		Fiscal Year Tons	48,381.82	
Total Tons Disposed to Date	365,223.60		Total Tons Disposed to Date	243,662.38		Total Tons Disposed to Date	1,185,435.00	
* Average Tons per Year	17,929.83		* Average Tons per Year	9,429.72		* Average Tons per Year	62,850.94	
Volume Used	543,556		Volume Used	450,664		Volume Used	1,908,138	
Volume Constructed	630,432		Volume Constructed	502,721		Volume Constructed	2,433,000	
Total Permitted Volume	1,126,540		Total Permitted Volume	502,721		Total Permitted Volume	3,271,000	
* Compaction Density	0.67		* Compaction Density	0.54		* Compaction Density	0.62	
* Remaining Volume for Future Construction	86,876		* Remaining Volume for Future Construction	52,057		* Remaining Volume for Future Construction	524,862	
* Remaining Permitted Volume	582,984		* Remaining Permitted Volume	52,057		* Remaining Permitted Volume	1,362,862	
* Approximate Constructed Remaining in Tons	58,373.3		* Approximate Constructed Remaining in Tons	28,145.9		* Approximate Constructed Remaining in Tons	326,071.7	
* Approximate Constructed Remaining in Years	3.3		* Approximate Constructed Remaining in Years	3.0		* Approximate Constructed Remaining in Years	5.2	
* Remaining Constructed in Fiscal Year Tons	6.8		* Remaining Constructed in Fiscal Year Tons	3.7		* Remaining Constructed in Fiscal Year Tons	6.7	
* Approximate Total Permitted Volume Remaining in Tons	391,716		* Approximate Total Permitted Volume Remaining in Tons	28,146		* Approximate Total Permitted Volume Remaining in Tons	846,681	
* Approximate Total Permitted Volume Remaining in Years	21.8		* Approximate Total Permitted Volume Remaining in Years	3.0		* Approximate Total Permitted Volume Remaining in Years	13.5	
* Approximate Total Tonnage Remaining in Fiscal Year Tons	45.4		* Approximate Total Tonnage Remaining in Fiscal Year Tons	3.7		* Approximate Total Tonnage Remaining in Fiscal Year Tons	17.5	

Madison	58-03	CD	Martin	59-01	CD	Mecklenburg	60-13	CD
<b>Madison County Solid Waste - C&amp;D Landfill</b>			<b>Martin County C&amp;D Landfill</b>			<b>Greenway Waste Solutions at North Meck CDLF</b>		
Open Date	11/1/2006		Open Date	3/23/1994		Open Date	3/12/2006	
Survey Date	6/29/2018		Survey Date	7/26/2018		Survey Date	7/30/2018	
Years Open	11.7		Years Open	24.3		Years Open	12.4	
Fiscal Year Tons	1,654.48		Fiscal Year Tons	2,426.84		Fiscal Year Tons	88,335.93	
Total Tons Disposed to Date	26,976.00		Total Tons Disposed to Date	111,770.34		Total Tons Disposed to Date	1,348,349.00	
* Average Tons per Year	2,313.99		* Average Tons per Year	4,591.62		* Average Tons per Year	108,884.47	
Volume Used	75,400		Volume Used	120,404		Volume Used	1,938,720	
Volume Constructed	209,700		Volume Constructed	165,353		Volume Constructed	3,141,000	
Total Permitted Volume	209,700		Total Permitted Volume	177,696		Total Permitted Volume	3,141,000	
* Compaction Density	0.36		* Compaction Density	0.93		* Compaction Density	0.70	
* Remaining Volume for Future Construction	134,300		* Remaining Volume for Future Construction	44,949		* Remaining Volume for Future Construction	1,202,280	
* Remaining Permitted Volume	134,300		* Remaining Permitted Volume	57,292		* Remaining Permitted Volume	1,202,280	
* Approximate Constructed Remaining in Tons	48,048.8		* Approximate Constructed Remaining in Tons	41,726.0		* Approximate Constructed Remaining in Tons	836,166.7	
* Approximate Constructed Remaining in Years	20.8		* Approximate Constructed Remaining in Years	9.1		* Approximate Constructed Remaining in Years	7.7	
* Remaining Constructed in Fiscal Year Tons	29.0		* Remaining Constructed in Fiscal Year Tons	17.2		* Remaining Constructed in Fiscal Year Tons	9.5	
* Approximate Total Permitted Volume Remaining in Tons	48,049		* Approximate Total Permitted Volume Remaining in Tons	53,184		* Approximate Total Permitted Volume Remaining in Tons	836,167	
* Approximate Total Permitted Volume Remaining in Years	20.8		* Approximate Total Permitted Volume Remaining in Years	11.6		* Approximate Total Permitted Volume Remaining in Years	7.7	
* Approximate Total Tonnage Remaining in Fiscal Year Tons	29.0		* Approximate Total Tonnage Remaining in Fiscal Year Tons	21.9		* Approximate Total Tonnage Remaining in Fiscal Year Tons	9.5	

\* Calculation equations described on last page of this report.

Moore	63-01	CD	Nash	64-03	CD	Orange	68-04	CD
<b>Moore County C&amp;D Landfill</b>			<b>Nash County C&amp;D Landfill</b>			<b>Orange County C&amp;D Landfill</b>		
Open Date	10/1/1993		Open Date	1/3/2000		Open Date	5/31/2005	
Survey Date	6/4/2018		Survey Date	6/29/2018		Survey Date	3/5/2018	
Years Open	24.7		Years Open	18.5		Years Open	12.8	
Fiscal Year Tons	26,884.00		Fiscal Year Tons	9,432.78		Fiscal Year Tons	9,516.61	
Total Tons Disposed to Date	649,256.38		Total Tons Disposed to Date	221,538.00		Total Tons Disposed to Date	108,671.00	
* Average Tons per Year	26,313.90		* Average Tons per Year	11,984.12		* Average Tons per Year	8,515.79	
Volume Used	1,289,582		Volume Used	695,216		Volume Used	205,381	
Volume Constructed	1,870,000		Volume Constructed	731,600		Volume Constructed	253,380	
Total Permitted Volume	1,870,000		Total Permitted Volume	731,600		Total Permitted Volume	775,038	
* Compaction Density	0.50		* Compaction Density	0.32		* Compaction Density	0.53	
* Remaining Volume for Future Construction	580,418		* Remaining Volume for Future Construction	36,384		* Remaining Volume for Future Construction	47,999	
* Remaining Permitted Volume	580,418		* Remaining Permitted Volume	36,384		* Remaining Permitted Volume	569,657	
* Approximate Constructed Remaining in Tons	292,218.8		* Approximate Constructed Remaining in Tons	11,594.2		* Approximate Constructed Remaining in Tons	25,397.2	
* Approximate Constructed Remaining in Years	11.1		* Approximate Constructed Remaining in Years	1.0		* Approximate Constructed Remaining in Years	3.0	
* Remaining Constructed in Fiscal Year Tons	10.9		* Remaining Constructed in Fiscal Year Tons	1.2		* Remaining Constructed in Fiscal Year Tons	2.7	
* Approximate Total Permitted Volume Remaining in Tons	292,219		* Approximate Total Permitted Volume Remaining in Tons	11,594		* Approximate Total Permitted Volume Remaining in Tons	301,416	
* Approximate Total Permitted Volume Remaining in Years	11.1		* Approximate Total Permitted Volume Remaining in Years	1.0		* Approximate Total Permitted Volume Remaining in Years	35.4	
* Approximate Total Tonnage Remaining in Fiscal Year Tons	10.9		* Approximate Total Tonnage Remaining in Fiscal Year Tons	1.2		* Approximate Total Tonnage Remaining in Fiscal Year Tons	31.7	

Pasquotank	70-02	CD	Pitt	74-07	CD	Randolph	76-06	CD
<b>Pasquotank County C&amp;D Landfill</b>			<b>C&amp;D Landfill, Inc.</b>			<b>Gold Hill Road C&amp;D Debris Landfill</b>		
Open Date	4/1/1996		Open Date	6/1/2001		Open Date	10/19/2001	
Survey Date	6/23/2018		Survey Date	7/1/2016		Survey Date	6/29/2018	
Years Open	22.2		Years Open	15.1		Years Open	16.7	
Fiscal Year Tons	13,424.89		Fiscal Year Tons	30,548.51		Fiscal Year Tons	15,038.65	
Total Tons Disposed to Date	13,424.89		Total Tons Disposed to Date	31,327.19		Total Tons Disposed to Date	209,675.84	
* Average Tons per Year	604.02		* Average Tons per Year	2,077.01		* Average Tons per Year	12,560.95	
Volume Used	872,272		Volume Used	62,654		Volume Used	348,145	
Volume Constructed	895,319		Volume Constructed	1,541,089		Volume Constructed	551,951	
Total Permitted Volume	895,319		Total Permitted Volume	1,888,156		Total Permitted Volume	1,114,400	
* Compaction Density	0.02		* Compaction Density	0.50		* Compaction Density	0.60	
* Remaining Volume for Future Construction	23,047		* Remaining Volume for Future Construction	1,478,435		* Remaining Volume for Future Construction	203,806	
* Remaining Permitted Volume	23,047		* Remaining Permitted Volume	1,825,502		* Remaining Permitted Volume	766,255	
* Approximate Constructed Remaining in Tons	354.7		* Approximate Constructed Remaining in Tons	739,217.3		* Approximate Constructed Remaining in Tons	122,745.4	
* Approximate Constructed Remaining in Years	0.6		* Approximate Constructed Remaining in Years	355.9		* Approximate Constructed Remaining in Years	9.8	
* Remaining Constructed in Fiscal Year Tons	0.0		* Remaining Constructed in Fiscal Year Tons	24.2		* Remaining Constructed in Fiscal Year Tons	8.2	
* Approximate Total Permitted Volume Remaining in Tons	355		* Approximate Total Permitted Volume Remaining in Tons	912,751		* Approximate Total Permitted Volume Remaining in Tons	461,489	
* Approximate Total Permitted Volume Remaining in Years	0.6		* Approximate Total Permitted Volume Remaining in Years	439.5		* Approximate Total Permitted Volume Remaining in Years	36.7	
* Approximate Total Tonnage Remaining in Fiscal Year Tons	0.0		* Approximate Total Tonnage Remaining in Fiscal Year Tons	29.9		* Approximate Total Tonnage Remaining in Fiscal Year Tons	30.7	

\* Calculation equations described on last page of this report.

Robeson	78-03	CD	Rutherford	81-03	CD	Sampson	82-02	CD
<b>Robeson County C&amp;D Landfill</b>			<b>Rutherford County Central C&amp;D Landfill</b>			<b>WI - Sampson County C&amp;D Unit</b>		
Open Date	1/2/1998		Open Date	1/1/2001		Open Date	9/16/1996	
Survey Date	6/4/2018		Survey Date	6/25/2018		Survey Date	1/14/2018	
Years Open	20.4		Years Open	17.5		Years Open	21.3	
Fiscal Year Tons	27,301.08		Fiscal Year Tons	8,188.90		Fiscal Year Tons	2,184.33	
Total Tons Disposed to Date	411,913.00		Total Tons Disposed to Date	109,984.80		Total Tons Disposed to Date	292,023.00	
* Average Tons per Year	20,173.13		* Average Tons per Year	6,292.60		* Average Tons per Year	13,692.09	
Volume Used	811,289		Volume Used	183,308		Volume Used	694,008	
Volume Constructed	731,464		Volume Constructed	300,000		Volume Constructed	1,054,182	
Total Permitted Volume	731,464		Total Permitted Volume	300,000		Total Permitted Volume	2,180,681	
* Compaction Density	0.51		* Compaction Density	0.60		* Compaction Density	0.42	
* Remaining Volume for Future Construction	-79,825		* Remaining Volume for Future Construction	116,692		* Remaining Volume for Future Construction	360,174	
* Remaining Permitted Volume	-79,825		* Remaining Permitted Volume	116,692		* Remaining Permitted Volume	1,486,673	
* Approximate Constructed Remaining in Tons	-40,529.3		* Approximate Constructed Remaining in Tons	70,015.2		* Approximate Constructed Remaining in Tons	151,553.1	
* Approximate Constructed Remaining in Years	-2.0		* Approximate Constructed Remaining in Years	11.1		* Approximate Constructed Remaining in Years	11.1	
* Remaining Constructed in Fiscal Year Tons	-1.5		* Remaining Constructed in Fiscal Year Tons	8.6		* Remaining Constructed in Fiscal Year Tons	69.4	
* Approximate Total Permitted Volume Remaining in Tons	-40,529		* Approximate Total Permitted Volume Remaining in Tons	70,015		* Approximate Total Permitted Volume Remaining in Tons	625,559	
* Approximate Total Permitted Volume Remaining in Years	-2.0		* Approximate Total Permitted Volume Remaining in Years	11.1		* Approximate Total Permitted Volume Remaining in Years	45.7	
* Approximate Total Tonnage Remaining in Fiscal Year Tons	-1.5		* Approximate Total Tonnage Remaining in Fiscal Year Tons	8.6		* Approximate Total Tonnage Remaining in Fiscal Year Tons	286.4	

Scotland	83-01	CD	Stanly	84-01	CD	Union	90-01	CD
<b>Scotland County CDLF</b>			<b>City of Albemarle C&amp;D Landfill</b>			<b>Union County C&amp;D Landfill</b>		
Open Date	1/1/1998		Open Date	5/31/1998		Open Date	1/1/1998	
Survey Date	6/15/2018		Survey Date	6/4/2018		Survey Date	7/17/2018	
Years Open	20.5		Years Open	20.0		Years Open	20.5	
Fiscal Year Tons	7,735.26		Fiscal Year Tons	11,377.72		Fiscal Year Tons	34,990.81	
Total Tons Disposed to Date	297,047.00		Total Tons Disposed to Date	346,638.45		Total Tons Disposed to Date	425,667.00	
* Average Tons per Year	14,524.29		* Average Tons per Year	17,322.44		* Average Tons per Year	20,724.46	
Volume Used	565,533		Volume Used	708,812		Volume Used	1,123,198	
Volume Constructed	600,847		Volume Constructed	2,390,900		Volume Constructed	1,525,700	
Total Permitted Volume	1,144,442		Total Permitted Volume	2,390,900		Total Permitted Volume	1,673,800	
* Compaction Density	0.53		* Compaction Density	0.49		* Compaction Density	0.38	
* Remaining Volume for Future Construction	35,314		* Remaining Volume for Future Construction	1,682,088		* Remaining Volume for Future Construction	402,502	
* Remaining Permitted Volume	578,909		* Remaining Permitted Volume	1,682,088		* Remaining Permitted Volume	550,602	
* Approximate Constructed Remaining in Tons	18,548.7		* Approximate Constructed Remaining in Tons	822,610.8		* Approximate Constructed Remaining in Tons	152,539.3	
* Approximate Constructed Remaining in Years	1.3		* Approximate Constructed Remaining in Years	47.5		* Approximate Constructed Remaining in Years	7.4	
* Remaining Constructed in Fiscal Year Tons	2.4		* Remaining Constructed in Fiscal Year Tons	72.3		* Remaining Constructed in Fiscal Year Tons	4.4	
* Approximate Total Permitted Volume Remaining in Tons	304,073		* Approximate Total Permitted Volume Remaining in Tons	822,611		* Approximate Total Permitted Volume Remaining in Tons	208,666	
* Approximate Total Permitted Volume Remaining in Years	20.9		* Approximate Total Permitted Volume Remaining in Years	47.5		* Approximate Total Permitted Volume Remaining in Years	10.1	
* Approximate Total Tonnage Remaining in Fiscal Year Tons	39.3		* Approximate Total Tonnage Remaining in Fiscal Year Tons	72.3		* Approximate Total Tonnage Remaining in Fiscal Year Tons	6.0	

\* Calculation equations described on last page of this report.



Wake	92-26	CD	Wake	92-28	CD	Wake	92-30	CD
<b>Shotwell Landfill, Inc.</b>			<b>Red Rock Disposal, LLC</b>			<b>Highway 55 C&amp;D Landfill, LLC</b>		
Open Date	10/13/1997		Open Date	11/19/2001		Open Date	10/1/2002	
Survey Date	2/24/2018		Survey Date	1/6/2018		Survey Date	7/30/2018	
Years Open	20.4		Years Open	16.1		Years Open	15.8	
Fiscal Year Tons	91,017.82		Fiscal Year Tons	160,093.07		Fiscal Year Tons	102,043.60	
Total Tons Disposed to Date	1,168,330.00		Total Tons Disposed to Date	2,018,749.00		Total Tons Disposed to Date	1,337,283.00	
* Average Tons per Year	57,364.23		* Average Tons per Year	125,143.94		* Average Tons per Year	84,491.03	
Volume Used	2,742,000		Volume Used	3,494,575		Volume Used	2,549,978	
Volume Constructed	2,698,588		Volume Constructed	3,758,814		Volume Constructed	3,130,000	
Total Permitted Volume	10,427,894		Total Permitted Volume	18,992,799		Total Permitted Volume	3,130,000	
* Compaction Density	0.43		* Compaction Density	0.58		* Compaction Density	0.52	
* Remaining Volume for Future Construction	-43,412		* Remaining Volume for Future Construction	264,239		* Remaining Volume for Future Construction	580,022	
* Remaining Permitted Volume	7,685,894		* Remaining Permitted Volume	15,498,224		* Remaining Permitted Volume	580,022	
* Approximate Constructed Remaining in Tons	-18,497.3		* Approximate Constructed Remaining in Tons	152,645.8		* Approximate Constructed Remaining in Tons	304,180.5	
* Approximate Constructed Remaining in Years	-0.3		* Approximate Constructed Remaining in Years	1.2		* Approximate Constructed Remaining in Years	3.6	
* Remaining Constructed in Fiscal Year Tons	-0.2		* Remaining Constructed in Fiscal Year Tons	1.0		* Remaining Constructed in Fiscal Year Tons	3.0	
* Approximate Total Permitted Volume Remaining in Tons	3,274,858		* Approximate Total Permitted Volume Remaining in Tons	8,953,027		* Approximate Total Permitted Volume Remaining in Tons	304,180	
* Approximate Total Permitted Volume Remaining in Years	57.1		* Approximate Total Permitted Volume Remaining in Years	71.5		* Approximate Total Permitted Volume Remaining in Years	3.6	
* Approximate Total Tonnage Remaining in Fiscal Year Tons	36.0		* Approximate Total Tonnage Remaining in Fiscal Year Tons	55.9		* Approximate Total Tonnage Remaining in Fiscal Year Tons	3.0	

Wake	92-31	CD	Washington	94-04	CD	Wayne	96-01	CD
<b>Brownfield Road C&amp;D Landfill</b>			<b>Washington County C&amp;D Landfill</b>			<b>Wayne County Solid Waste - C&amp;D Unit</b>		
Open Date	10/1/2003		Open Date	1/1/1996		Open Date	1/1/1998	
Survey Date	1/5/2018		Survey Date	4/6/2018		Survey Date	5/31/2018	
Years Open	14.3		Years Open	22.3		Years Open	20.4	
Fiscal Year Tons	143,431.04		Fiscal Year Tons	1,025.00		Fiscal Year Tons	22,229.31	
Total Tons Disposed to Date	1,593,411.00		Total Tons Disposed to Date	27,966.00		Total Tons Disposed to Date	597,375.00	
* Average Tons per Year	111,706.98		* Average Tons per Year	1,256.25		* Average Tons per Year	29,267.77	
Volume Used	2,820,867		Volume Used	72,663		Volume Used	876,423	
Volume Constructed	6,203,700		Volume Constructed	77,142		Volume Constructed	922,085	
Total Permitted Volume	8,426,800		Total Permitted Volume	147,076		Total Permitted Volume	2,736,883	
* Compaction Density	0.56		* Compaction Density	0.38		* Compaction Density	0.68	
* Remaining Volume for Future Construction	3,382,833		* Remaining Volume for Future Construction	4,479		* Remaining Volume for Future Construction	45,662	
* Remaining Permitted Volume	5,605,933		* Remaining Permitted Volume	74,413		* Remaining Permitted Volume	1,860,460	
* Approximate Constructed Remaining in Tons	1,910,846.3		* Approximate Constructed Remaining in Tons	1,723.8		* Approximate Constructed Remaining in Tons	31,123.5	
* Approximate Constructed Remaining in Years	17.1		* Approximate Constructed Remaining in Years	1.4		* Approximate Constructed Remaining in Years	1.1	
* Remaining Constructed in Fiscal Year Tons	13.3		* Remaining Constructed in Fiscal Year Tons	1.7		* Remaining Constructed in Fiscal Year Tons	1.4	
* Approximate Total Permitted Volume Remaining in Tons	3,166,599		* Approximate Total Permitted Volume Remaining in Tons	28,640		* Approximate Total Permitted Volume Remaining in Tons	1,268,100	
* Approximate Total Permitted Volume Remaining in Years	28.3		* Approximate Total Permitted Volume Remaining in Years	22.8		* Approximate Total Permitted Volume Remaining in Years	43.3	
* Approximate Total Tonnage Remaining in Fiscal Year Tons	22.1		* Approximate Total Tonnage Remaining in Fiscal Year Tons	27.9		* Approximate Total Tonnage Remaining in Fiscal Year Tons	57.0	

\* Calculation equations described on last page of this report.

Wilson	98-09	CD	Catawba	18-09	Indus	Catawba	18-12	Indus
<b>Wilson County Solid Waste - Westside C&amp;D Landfill</b>			<b>Marshall Steam Station - FGD Residue Landfill</b>			<b>Marshall Steam Station - Industrial Landfill #1</b>		
Open Date	10/4/2004		Open Date	11/21/2006		Open Date	3/7/2011	
Survey Date	4/1/2018		Survey Date	5/8/2018		Survey Date	5/8/2018	
Years Open	13.5		Years Open	11.5		Years Open	7.2	
Fiscal Year Tons	31,880.18		Fiscal Year Tons	0.00		Fiscal Year Tons	441,692.00	
Total Tons Disposed to Date	322,781.00		Total Tons Disposed to Date	1,399,999.00		Total Tons Disposed to Date	1,808,930.00	
* Average Tons per Year	23,928.51		* Average Tons per Year	122,157.10		* Average Tons per Year	252,276.32	
Volume Used	39,059		Volume Used	1,110,732		Volume Used	1,423,211	
Volume Constructed	433,560		Volume Constructed	3,829,020		Volume Constructed	1,915,000	
Total Permitted Volume	433,560		Total Permitted Volume	17,928,541		Total Permitted Volume	17,929,000	
* Compaction Density	8.26		* Compaction Density	1.26		* Compaction Density	1.27	
* Remaining Volume for Future Construction	394,501		* Remaining Volume for Future Construction	2,718,288		* Remaining Volume for Future Construction	491,789	
* Remaining Permitted Volume	394,501		* Remaining Permitted Volume	16,817,809		* Remaining Permitted Volume	16,505,789	
* Approximate Constructed Remaining in Tons	3,260,130.2		* Approximate Constructed Remaining in Tons	3,426,211.5		* Approximate Constructed Remaining in Tons	625,073.3	
* Approximate Constructed Remaining in Years	136.2		* Approximate Constructed Remaining in Years	28.0		* Approximate Constructed Remaining in Years	2.5	
* Remaining Constructed in Fiscal Year Tons	102.3		* Remaining Constructed in Fiscal Year Tons	0.0		* Remaining Constructed in Fiscal Year Tons	1.4	
* Approximate Total Permitted Volume Remaining in Tons	3,260,130		* Approximate Total Permitted Volume Remaining in Tons	21,197,666		* Approximate Total Permitted Volume Remaining in Tons	20,979,187	
* Approximate Total Permitted Volume Remaining in Years	136.2		* Approximate Total Permitted Volume Remaining in Years	173.5		* Approximate Total Permitted Volume Remaining in Years	83.2	
* Approximate Total Tonnage Remaining in Fiscal Year Tons	102.3		* Approximate Total Tonnage Remaining in Fiscal Year Tons	0.0		* Approximate Total Tonnage Remaining in Fiscal Year Tons	47.5	

Columbus	24-02	Indus	Gaston	36-12	Indus	Halifax	42-04	Indus
<b>International Paper - Riegelwood Mill</b>			<b>Duke Energy-Allen Steam Station RAB Ash Landfill</b>			<b>Halifax County Industrial Landfill</b>		
Open Date			Open Date	12/9/2009		Open Date	5/1/1994	
Survey Date	5/30/2018		Survey Date	5/9/2018		Survey Date	6/18/2018	
Years Open			Years Open	8.4		Years Open	24.1	
Fiscal Year Tons	41,008.00		Fiscal Year Tons	74,501.00		Fiscal Year Tons	6,528.08	
Total Tons Disposed to Date	1,828,727.00		Total Tons Disposed to Date	1,365,532.70		Total Tons Disposed to Date	747,485.00	
* Average Tons per Year			* Average Tons per Year	162,304.20		* Average Tons per Year	30,975.60	
Volume Used	993,700		Volume Used	1,192,117		Volume Used	960,864	
Volume Constructed			Volume Constructed	2,082,500		Volume Constructed	2,700,000	
Total Permitted Volume			Total Permitted Volume	6,040,700		Total Permitted Volume	2,700,000	
* Compaction Density	1.84		* Compaction Density	1.15		* Compaction Density	0.78	
* Remaining Volume for Future Construction			* Remaining Volume for Future Construction	890,383		* Remaining Volume for Future Construction	1,739,136	
* Remaining Permitted Volume			* Remaining Permitted Volume	4,848,583		* Remaining Permitted Volume	1,739,136	
* Approximate Constructed Remaining in Tons			* Approximate Constructed Remaining in Tons	1,019,906.5		* Approximate Constructed Remaining in Tons	1,352,926.2	
* Approximate Constructed Remaining in Years			* Approximate Constructed Remaining in Years	6.3		* Approximate Constructed Remaining in Years	43.7	
* Remaining Constructed in Fiscal Year Tons			* Remaining Constructed in Fiscal Year Tons	13.7		* Remaining Constructed in Fiscal Year Tons	207.2	
* Approximate Total Permitted Volume Remaining in Tons			* Approximate Total Permitted Volume Remaining in Tons	5,553,902		* Approximate Total Permitted Volume Remaining in Tons	1,352,926	
* Approximate Total Permitted Volume Remaining in Years			* Approximate Total Permitted Volume Remaining in Years	34.2		* Approximate Total Permitted Volume Remaining in Years	43.7	
* Approximate Total Tonnage Remaining in Fiscal Year Tons			* Approximate Total Tonnage Remaining in Fiscal Year Tons	74.5		* Approximate Total Tonnage Remaining in Fiscal Year Tons	207.2	

\* Calculation equations described on last page of this report.

Haywood	44-06	Indus	Mecklenburg	60-04	Indus	New Hanover	65-12	Indus
<b>Blue Ridge Paper Products Inc, Landfill #6</b>			<b>Duke Energy Carolinas - McGuire</b>			<b>Duke Energy Progress - Sutton</b>		
Open Date	3/28/1984		Open Date	7/30/1992		Open Date	9/22/2016	
Survey Date	2/21/2018		Survey Date	5/15/2018		Survey Date	5/12/2018	
Years Open	33.9		Years Open	25.8		Years Open	1.6	
Fiscal Year Tons	370,991.00		Fiscal Year Tons	2,377.14		Fiscal Year Tons	1,888,383.00	
Total Tons Disposed to Date	10,765,191.00		Total Tons Disposed to Date	59,729.56		Total Tons Disposed to Date	1,888,383.00	
* Average Tons per Year	317,530.97		* Average Tons per Year	2,315.95		* Average Tons per Year	1,155,329.80	
Volume Used	7,703,136		Volume Used	68,076		Volume Used	1,260,786	
Volume Constructed	7,084,636		Volume Constructed	140,000		Volume Constructed	4,945,000	
Total Permitted Volume	8,317,000		Total Permitted Volume	140,000		Total Permitted Volume	8,748,987	
* Compaction Density	1.40		* Compaction Density	0.88		* Compaction Density	1.50	
* Remaining Volume for Future Construction	-618,500		* Remaining Volume for Future Construction	71,924		* Remaining Volume for Future Construction	3,684,214	
* Remaining Permitted Volume	613,864		* Remaining Permitted Volume	71,924		* Remaining Permitted Volume	7,488,201	
* Approximate Constructed Remaining in Tons	-864,358.4		* Approximate Constructed Remaining in Tons	63,105.8		* Approximate Constructed Remaining in Tons	5,518,150.7	
* Approximate Constructed Remaining in Years	-2.7		* Approximate Constructed Remaining in Years	27.2		* Approximate Constructed Remaining in Years	4.8	
* Remaining Constructed in Fiscal Year Tons	-2.3		* Remaining Constructed in Fiscal Year Tons	26.5		* Remaining Constructed in Fiscal Year Tons	2.9	
* Approximate Total Permitted Volume Remaining in Tons	857,880		* Approximate Total Permitted Volume Remaining in Tons	63,106		* Approximate Total Permitted Volume Remaining in Tons	11,215,695	
* Approximate Total Permitted Volume Remaining in Years	2.7		* Approximate Total Permitted Volume Remaining in Years	27.2		* Approximate Total Permitted Volume Remaining in Years	9.7	
* Approximate Total Tonnage Remaining in Fiscal Year Tons	2.3		* Approximate Total Tonnage Remaining in Fiscal Year Tons	26.5		* Approximate Total Tonnage Remaining in Fiscal Year Tons	5.9	

Person	73-02	Indus	Person	73-05	Indus	Rockingham	79-06	Indus
<b>Duke Energy Progress - Roxboro</b>			<b>Duke Energy Progress - Mayo</b>			<b>Duke Energy Carolinas - Dan River</b>		
Open Date	11/25/2003		Open Date			Open Date	10/26/2016	
Survey Date	5/8/2018		Survey Date	5/8/2018		Survey Date	5/8/2018	
Years Open	14.5		Years Open			Years Open	1.5	
Fiscal Year Tons	240,468.00		Fiscal Year Tons	94,917.00		Fiscal Year Tons	902,529.00	
Total Tons Disposed to Date	6,398,925.00		Total Tons Disposed to Date	344,310.00		Total Tons Disposed to Date	952,143.08	
* Average Tons per Year	442,820.64		* Average Tons per Year			* Average Tons per Year	622,129.27	
Volume Used	6,472,778		Volume Used	347,832		Volume Used	654,410	
Volume Constructed	9,412,000		Volume Constructed	1,592,000		Volume Constructed	2,140,000	
Total Permitted Volume	9,412,000		Total Permitted Volume	17,720,248		Total Permitted Volume	2,140,000	
* Compaction Density	0.99		* Compaction Density	0.99		* Compaction Density	1.45	
* Remaining Volume for Future Construction	2,939,222		* Remaining Volume for Future Construction	1,244,168		* Remaining Volume for Future Construction	1,485,590	
* Remaining Permitted Volume	2,939,222		* Remaining Permitted Volume	17,372,416		* Remaining Permitted Volume	1,485,590	
* Approximate Constructed Remaining in Tons	2,905,686.1		* Approximate Constructed Remaining in Tons	1,231,570.1		* Approximate Constructed Remaining in Tons	2,161,480.2	
* Approximate Constructed Remaining in Years	6.6		* Approximate Constructed Remaining in Years			* Approximate Constructed Remaining in Years	3.5	
* Remaining Constructed in Fiscal Year Tons	12.1		* Remaining Constructed in Fiscal Year Tons	13.0		* Remaining Constructed in Fiscal Year Tons	2.4	
* Approximate Total Permitted Volume Remaining in Tons	2,905,686		* Approximate Total Permitted Volume Remaining in Tons	17,196,510		* Approximate Total Permitted Volume Remaining in Tons	2,161,480	
* Approximate Total Permitted Volume Remaining in Years	6.6		* Approximate Total Permitted Volume Remaining in Years			* Approximate Total Permitted Volume Remaining in Years	3.5	
* Approximate Total Tonnage Remaining in Fiscal Year Tons	12.1		* Approximate Total Tonnage Remaining in Fiscal Year Tons	181.2		* Approximate Total Tonnage Remaining in Fiscal Year Tons	2.4	

\* Calculation equations described on last page of this report.

Rutherford	81-06	Indus	Stoke	85-04	Indus	Stoke	85-05	Indus
<b>Cliffside Steam Station, Coal Combustion Landfill</b>			<b>Belews Creek Steam Station - Craig Road Ash Landfill</b>			<b>Belews Creek Steam Station - FGD Residual Landfill</b>		
Open Date	9/7/2010		Open Date	11/5/2007		Open Date	11/5/2007	
Survey Date	5/9/2018		Survey Date	5/8/2018		Survey Date	5/8/2018	
Years Open	7.7		Years Open	10.5		Years Open	10.5	
Fiscal Year Tons	403,389.00		Fiscal Year Tons	98,403.00		Fiscal Year Tons	1,131.50	
Total Tons Disposed to Date	2,460,706.00		Total Tons Disposed to Date	2,016,296.17		Total Tons Disposed to Date	1,270,364.16	
* Average Tons per Year	320,875.71		* Average Tons per Year	191,934.37		* Average Tons per Year	120,927.94	
Volume Used	1,874,448		Volume Used	1,600,631		Volume Used	906,169	
Volume Constructed	4,337,000		Volume Constructed	6,321,890		Volume Constructed	1,500,000	
Total Permitted Volume	13,343,000		Total Permitted Volume	24,621,890		Total Permitted Volume	1,500,000	
* Compaction Density	1.31		* Compaction Density	1.26		* Compaction Density	1.40	
* Remaining Volume for Future Construction	2,462,552		* Remaining Volume for Future Construction	4,721,259		* Remaining Volume for Future Construction	593,831	
* Remaining Permitted Volume	11,468,552		* Remaining Permitted Volume	23,021,259		* Remaining Permitted Volume	593,831	
* Approximate Constructed Remaining in Tons	3,232,747.2		* Approximate Constructed Remaining in Tons	5,947,313.2		* Approximate Constructed Remaining in Tons	832,495.5	
* Approximate Constructed Remaining in Years	10.1		* Approximate Constructed Remaining in Years	31.0		* Approximate Constructed Remaining in Years	6.9	
* Remaining Constructed in Fiscal Year Tons	8.0		* Remaining Constructed in Fiscal Year Tons	60.4		* Remaining Constructed in Fiscal Year Tons	735.7	
* Approximate Total Permitted Volume Remaining in Tons	15,055,491		* Approximate Total Permitted Volume Remaining in Tons	28,999,605		* Approximate Total Permitted Volume Remaining in Tons	832,496	
* Approximate Total Permitted Volume Remaining in Years	46.9		* Approximate Total Permitted Volume Remaining in Years	151.1		* Approximate Total Permitted Volume Remaining in Years	6.9	
* Approximate Total Tonnage Remaining in Fiscal Year Tons	37.3		* Approximate Total Tonnage Remaining in Fiscal Year Tons	294.7		* Approximate Total Tonnage Remaining in Fiscal Year Tons	735.7	

Washington	94-01	Indus	Wilkes	97-03	Indus	Alamance	01-04	MSW
<b>Domtar Paper Company Industrial Landfill</b>			<b>Louisiana-Pacific Corporation Industrial Landfill</b>			<b>Austin Quarter SWM Facility</b>		
Open Date	12/14/2000		Open Date	1/7/1981		Open Date	3/18/1994	
Survey Date	4/11/2018		Survey Date	7/28/2018		Survey Date	3/22/2018	
Years Open	17.3		Years Open	37.6		Years Open	24.0	
Fiscal Year Tons	2,762.38		Fiscal Year Tons	9,770.45		Fiscal Year Tons	93,542.69	
Total Tons Disposed to Date	945,204.00		Total Tons Disposed to Date	196,714.27		Total Tons Disposed to Date	1,930,743.00	
* Average Tons per Year	54,565.48		* Average Tons per Year	5,238.40		* Average Tons per Year	80,410.93	
Volume Used	2,222,451		Volume Used	157,751		Volume Used	2,653,002	
Volume Constructed	2,692,063		Volume Constructed	232,300		Volume Constructed	2,950,866	
Total Permitted Volume	10,749,000		Total Permitted Volume	232,300		Total Permitted Volume	10,000,000	
* Compaction Density	0.43		* Compaction Density	1.25		* Compaction Density	0.73	
* Remaining Volume for Future Construction	469,612		* Remaining Volume for Future Construction	74,549		* Remaining Volume for Future Construction	297,864	
* Remaining Permitted Volume	8,526,549		* Remaining Permitted Volume	74,549		* Remaining Permitted Volume	7,346,998	
* Approximate Constructed Remaining in Tons	199,725.1		* Approximate Constructed Remaining in Tons	92,961.2		* Approximate Constructed Remaining in Tons	216,772.9	
* Approximate Constructed Remaining in Years	3.7		* Approximate Constructed Remaining in Years	17.7		* Approximate Constructed Remaining in Years	2.7	
* Remaining Constructed in Fiscal Year Tons	72.3		* Remaining Constructed in Fiscal Year Tons	9.5		* Remaining Constructed in Fiscal Year Tons	2.3	
* Approximate Total Permitted Volume Remaining in Tons	3,626,324		* Approximate Total Permitted Volume Remaining in Tons	92,961		* Approximate Total Permitted Volume Remaining in Tons	5,346,835	
* Approximate Total Permitted Volume Remaining in Years	66.5		* Approximate Total Permitted Volume Remaining in Years	17.7		* Approximate Total Permitted Volume Remaining in Years	66.5	
* Approximate Total Tonnage Remaining in Fiscal Year Tons	1,312.8		* Approximate Total Tonnage Remaining in Fiscal Year Tons	9.5		* Approximate Total Tonnage Remaining in Fiscal Year Tons	57.2	

\* Calculation equations described on last page of this report.

Anson	04-03	MSW	Ashe	05-01	MSW	Bertie	08-03	MSW
<b>Chambers Development MSWLF</b>			<b>Ashe County MSW Landfill</b>			<b>East Carolina Regional Landfill</b>		
Open Date	12/12/2000		Open Date	11/1/1993		Open Date	8/6/1993	
Survey Date	1/15/2018		Survey Date	5/11/2018		Survey Date	1/21/2018	
Years Open	17.1		Years Open	24.5		Years Open	24.5	
Fiscal Year Tons	688,282.35		Fiscal Year Tons	18,712.03		Fiscal Year Tons	483,929.30	
Total Tons Disposed to Date	696,078.00		Total Tons Disposed to Date	433,862.32		Total Tons Disposed to Date	11,818,396.00	
* Average Tons per Year	40,724.41		* Average Tons per Year	17,692.11		* Average Tons per Year	483,173.17	
Volume Used	872,489		Volume Used	871,386		Volume Used	12,846,083	
Volume Constructed	7,733,639		Volume Constructed	884,940		Volume Constructed	15,674,000	
Total Permitted Volume	19,078,530		Total Permitted Volume	1,548,800		Total Permitted Volume	24,200,000	
* Compaction Density	0.80		* Compaction Density	0.50		* Compaction Density	0.92	
* Remaining Volume for Future Construction	6,861,150		* Remaining Volume for Future Construction	13,554		* Remaining Volume for Future Construction	2,827,917	
* Remaining Permitted Volume	18,206,041		* Remaining Permitted Volume	677,414		* Remaining Permitted Volume	11,353,917	
* Approximate Constructed Remaining in Tons	5,473,874.8		* Approximate Constructed Remaining in Tons	6,748.5		* Approximate Constructed Remaining in Tons	2,601,683.6	
* Approximate Constructed Remaining in Years	134.4		* Approximate Constructed Remaining in Years	0.4		* Approximate Constructed Remaining in Years	5.4	
* Remaining Constructed in Fiscal Year Tons	8.0		* Remaining Constructed in Fiscal Year Tons	0.4		* Remaining Constructed in Fiscal Year Tons	5.4	
* Approximate Total Permitted Volume Remaining in Tons	14,524,910		* Approximate Total Permitted Volume Remaining in Tons	337,284		* Approximate Total Permitted Volume Remaining in Tons	10,445,603	
* Approximate Total Permitted Volume Remaining in Years	356.7		* Approximate Total Permitted Volume Remaining in Years	19.1		* Approximate Total Permitted Volume Remaining in Years	21.6	
* Approximate Total Tonnage Remaining in Fiscal Year Tons	21.1		* Approximate Total Tonnage Remaining in Fiscal Year Tons	18.0		* Approximate Total Tonnage Remaining in Fiscal Year Tons	21.6	

Buncombe	11-07	MSW	Cabarrus	13-04	MSW	Caldwell	14-03	MSW
<b>Buncombe County SW Management - MSW Unit</b>			<b>BFI-Charlotte Mtr Speedway Landfill V</b>			<b>Foothills Environmental Landfill</b>		
Open Date	9/29/1997		Open Date	3/6/1992		Open Date	8/26/1998	
Survey Date	5/1/2018		Survey Date	2/2/2018		Survey Date	2/3/2018	
Years Open	20.6		Years Open	25.9		Years Open	19.4	
Fiscal Year Tons	139,886.10		Fiscal Year Tons	880,862.99		Fiscal Year Tons	384,722.44	
Total Tons Disposed to Date	2,607,170.00		Total Tons Disposed to Date	33,540,171.00		Total Tons Disposed to Date	4,830,353.00	
* Average Tons per Year	126,648.34		* Average Tons per Year	1,294,436.54		* Average Tons per Year	248,456.05	
Volume Used	4,172,583		Volume Used	33,730,881		Volume Used	8,285,760	
Volume Constructed	4,598,914		Volume Constructed	40,819,582		Volume Constructed	9,909,000	
Total Permitted Volume	9,585,415		Total Permitted Volume	50,869,000		Total Permitted Volume	18,040,000	
* Compaction Density	0.62		* Compaction Density	0.99		* Compaction Density	0.58	
* Remaining Volume for Future Construction	426,331		* Remaining Volume for Future Construction	7,088,701		* Remaining Volume for Future Construction	1,623,240	
* Remaining Permitted Volume	5,412,832		* Remaining Permitted Volume	17,138,119		* Remaining Permitted Volume	9,754,240	
* Approximate Constructed Remaining in Tons	266,385.9		* Approximate Constructed Remaining in Tons	7,048,622.4		* Approximate Constructed Remaining in Tons	946,300.9	
* Approximate Constructed Remaining in Years	2.1		* Approximate Constructed Remaining in Years	5.4		* Approximate Constructed Remaining in Years	3.8	
* Remaining Constructed in Fiscal Year Tons	1.9		* Remaining Constructed in Fiscal Year Tons	8.0		* Remaining Constructed in Fiscal Year Tons	2.5	
* Approximate Total Permitted Volume Remaining in Tons	3,382,119		* Approximate Total Permitted Volume Remaining in Tons	17,041,222		* Approximate Total Permitted Volume Remaining in Tons	5,686,433	
* Approximate Total Permitted Volume Remaining in Years	26.7		* Approximate Total Permitted Volume Remaining in Years	13.2		* Approximate Total Permitted Volume Remaining in Years	22.9	
* Approximate Total Tonnage Remaining in Fiscal Year Tons	24.2		* Approximate Total Tonnage Remaining in Fiscal Year Tons	19.3		* Approximate Total Tonnage Remaining in Fiscal Year Tons	14.8	

\* Calculation equations described on last page of this report.

Catawba	18-03	MSW	Cherokee	20-02	MSW	Cleveland	23-01	MSW
<b>Blackburn Resource Recovery Facility - MSW Unit</b>			<b>Cherokee County MSW Facility</b>			<b>Cleveland County Landfill Self-McNeilly</b>		
Open Date	12/30/1997		Open Date	1/9/1998		Open Date	5/15/2009	
Survey Date	5/15/2018		Survey Date	5/15/2018		Survey Date	5/8/2018	
Years Open	20.4		Years Open	20.3		Years Open	9.0	
Fiscal Year Tons	153,206.58		Fiscal Year Tons	17,940.83		Fiscal Year Tons	91,867.28	
Total Tons Disposed to Date	3,006,006.00		Total Tons Disposed to Date	360,233.00		Total Tons Disposed to Date	767,311.96	
* Average Tons per Year	147,553.24		* Average Tons per Year	17,706.24		* Average Tons per Year	85,445.33	
Volume Used	5,514,041		Volume Used	595,231		Volume Used	1,534,946	
Volume Constructed	6,265,000		Volume Constructed	612,147		Volume Constructed	3,234,000	
Total Permitted Volume	44,655,000		Total Permitted Volume	1,240,608		Total Permitted Volume	9,470,009	
* Compaction Density	0.55		* Compaction Density	0.61		* Compaction Density	0.50	
* Remaining Volume for Future Construction	750,959		* Remaining Volume for Future Construction	16,916		* Remaining Volume for Future Construction	1,699,054	
* Remaining Permitted Volume	39,140,959		* Remaining Permitted Volume	645,377		* Remaining Permitted Volume	7,935,063	
* Approximate Constructed Remaining in Tons	409,388.9		* Approximate Constructed Remaining in Tons	10,237.5		* Approximate Constructed Remaining in Tons	849,348.7	
* Approximate Constructed Remaining in Years	2.8		* Approximate Constructed Remaining in Years	0.6		* Approximate Constructed Remaining in Years	9.9	
* Remaining Constructed in Fiscal Year Tons	2.7		* Remaining Constructed in Fiscal Year Tons	0.6		* Remaining Constructed in Fiscal Year Tons	9.2	
* Approximate Total Permitted Volume Remaining in Tons	21,337,882		* Approximate Total Permitted Volume Remaining in Tons	390,581		* Approximate Total Permitted Volume Remaining in Tons	3,966,699	
* Approximate Total Permitted Volume Remaining in Years	144.6		* Approximate Total Permitted Volume Remaining in Years	22.1		* Approximate Total Permitted Volume Remaining in Years	46.4	
* Approximate Total Tonnage Remaining in Fiscal Year Tons	139.3		* Approximate Total Tonnage Remaining in Fiscal Year Tons	21.8		* Approximate Total Tonnage Remaining in Fiscal Year Tons	43.2	

Craven	25-09	MSW	Cumberland	26-01	MSW	Davidson	29-06	MSW
<b>CRSWMA Long-term Regional Landfill</b>			<b>Cumberland County MSW Landfill</b>			<b>Davidson County MSW Lined Landfill</b>		
Open Date	8/25/1999		Open Date	12/17/1997		Open Date	10/1/1994	
Survey Date	6/30/2018		Survey Date	2/27/2018		Survey Date	4/21/2018	
Years Open	18.8		Years Open	20.2		Years Open	23.6	
Fiscal Year Tons	199,102.04		Fiscal Year Tons	144,365.86		Fiscal Year Tons	137,225.52	
Total Tons Disposed to Date	201,911.00		Total Tons Disposed to Date	2,941,526.00		Total Tons Disposed to Date	2,435,170.00	
* Average Tons per Year	10,712.96		* Average Tons per Year	145,640.83		* Average Tons per Year	103,387.87	
Volume Used	253,000		Volume Used	4,138,409		Volume Used	4,039,941	
Volume Constructed	7,049,300		Volume Constructed	4,304,653		Volume Constructed	1,881,550	
Total Permitted Volume	13,948,700		Total Permitted Volume	6,739,400		Total Permitted Volume	12,000,000	
* Compaction Density	0.80		* Compaction Density	0.71		* Compaction Density	0.60	
* Remaining Volume for Future Construction	6,796,300		* Remaining Volume for Future Construction	166,244		* Remaining Volume for Future Construction	-2,158,391	
* Remaining Permitted Volume	13,695,700		* Remaining Permitted Volume	2,600,991		* Remaining Permitted Volume	7,960,059	
* Approximate Constructed Remaining in Tons	5,423,904.1		* Approximate Constructed Remaining in Tons	118,164.0		* Approximate Constructed Remaining in Tons	-1,301,021.2	
* Approximate Constructed Remaining in Years	506.3		* Approximate Constructed Remaining in Years	0.8		* Approximate Constructed Remaining in Years	-12.6	
* Remaining Constructed in Fiscal Year Tons	27.2		* Remaining Constructed in Fiscal Year Tons	0.8		* Remaining Constructed in Fiscal Year Tons	-9.5	
* Approximate Total Permitted Volume Remaining in Tons	10,930,089		* Approximate Total Permitted Volume Remaining in Tons	1,848,750		* Approximate Total Permitted Volume Remaining in Tons	4,798,114	
* Approximate Total Permitted Volume Remaining in Years	1,020.3		* Approximate Total Permitted Volume Remaining in Years	12.7		* Approximate Total Permitted Volume Remaining in Years	46.4	
* Approximate Total Tonnage Remaining in Fiscal Year Tons	54.9		* Approximate Total Tonnage Remaining in Fiscal Year Tons	12.8		* Approximate Total Tonnage Remaining in Fiscal Year Tons	35.0	

\* Calculation equations described on last page of this report.

Forsyth	34-02	MSW	Gaston	36-06	MSW	Granville	39-01	MSW
<b>Hanes Mill Road MSW Landfill</b>			<b>Gaston County MSW Landfill</b>			<b>Oxford Subtitle D MSWLF</b>		
Open Date	4/7/1997		Open Date	7/1/1997		Open Date	5/1/2013	
Survey Date	1/1/2018		Survey Date	6/25/2018		Survey Date	6/5/2018	
Years Open	20.7		Years Open	21.0		Years Open	5.1	
Fiscal Year Tons	259,419.77		Fiscal Year Tons	181,346.84		Fiscal Year Tons	41,325.60	
Total Tons Disposed to Date	5,442,037.00		Total Tons Disposed to Date	2,578,924.41		Total Tons Disposed to Date	40,581.00	
* Average Tons per Year	262,437.82		* Average Tons per Year	122,906.07		* Average Tons per Year	7,964.65	
Volume Used	8,499,897		Volume Used	4,535,230		Volume Used	92,000	
Volume Constructed	7,526,000		Volume Constructed	5,601,872		Volume Constructed	660,000	
Total Permitted Volume	13,700,000		Total Permitted Volume	10,094,872		Total Permitted Volume	16,886,000	
* Compaction Density	0.64		* Compaction Density	0.57		* Compaction Density	0.44	
* Remaining Volume for Future Construction	-973,897		* Remaining Volume for Future Construction	1,066,642		* Remaining Volume for Future Construction	568,000	
* Remaining Permitted Volume	5,200,103		* Remaining Permitted Volume	5,559,642		* Remaining Permitted Volume	16,794,000	
* Approximate Constructed Remaining in Tons	-623,535.0		* Approximate Constructed Remaining in Tons	606,537.9		* Approximate Constructed Remaining in Tons	250,543.6	
* Approximate Constructed Remaining in Years	-2.4		* Approximate Constructed Remaining in Years	4.9		* Approximate Constructed Remaining in Years	31.5	
* Remaining Constructed in Fiscal Year Tons	-2.4		* Remaining Constructed in Fiscal Year Tons	3.3		* Remaining Constructed in Fiscal Year Tons	6.1	
* Approximate Total Permitted Volume Remaining in Tons	3,329,352		* Approximate Total Permitted Volume Remaining in Tons	3,161,449		* Approximate Total Permitted Volume Remaining in Tons	7,407,797	
* Approximate Total Permitted Volume Remaining in Years	12.7		* Approximate Total Permitted Volume Remaining in Years	25.7		* Approximate Total Permitted Volume Remaining in Years	930.1	
* Approximate Total Tonnage Remaining in Fiscal Year Tons	12.8		* Approximate Total Tonnage Remaining in Fiscal Year Tons	17.4		* Approximate Total Tonnage Remaining in Fiscal Year Tons	179.3	

Guilford	41-04	MSW	Guilford	41-12	MSW	Haywood	44-07	MSW
<b>City of High Point MSW Landfill</b>			<b>White Street Landfill</b>			<b>Haywood County Solid Waste - White Oak Landfill</b>		
Open Date	10/1/1993		Open Date	12/9/1997		Open Date	10/15/1993	
Survey Date	6/26/2018		Survey Date	6/5/2018		Survey Date	5/12/2018	
Years Open	24.7		Years Open	20.5		Years Open	24.6	
Fiscal Year Tons	116,024.08		Fiscal Year Tons	6,663.32		Fiscal Year Tons	160,425.18	
Total Tons Disposed to Date	2,734,068.00		Total Tons Disposed to Date	2,375,169.00		Total Tons Disposed to Date	1,586,234.00	
* Average Tons per Year	110,540.00		* Average Tons per Year	115,933.51		* Average Tons per Year	64,553.98	
Volume Used	4,619,215		Volume Used	3,450,200		Volume Used	2,628,479	
Volume Constructed	6,061,863		Volume Constructed	5,352,000		Volume Constructed	3,313,364	
Total Permitted Volume	6,061,863		Total Permitted Volume	5,352,000		Total Permitted Volume	9,380,078	
* Compaction Density	0.59		* Compaction Density	0.69		* Compaction Density	0.60	
* Remaining Volume for Future Construction	1,442,648		* Remaining Volume for Future Construction	1,901,800		* Remaining Volume for Future Construction	684,885	
* Remaining Permitted Volume	1,442,648		* Remaining Permitted Volume	1,901,800		* Remaining Permitted Volume	6,751,599	
* Approximate Constructed Remaining in Tons	853,889.2		* Approximate Constructed Remaining in Tons	1,309,227.4		* Approximate Constructed Remaining in Tons	413,314.3	
* Approximate Constructed Remaining in Years	7.7		* Approximate Constructed Remaining in Years	11.3		* Approximate Constructed Remaining in Years	6.4	
* Remaining Constructed in Fiscal Year Tons	7.4		* Remaining Constructed in Fiscal Year Tons	196.5		* Remaining Constructed in Fiscal Year Tons	2.6	
* Approximate Total Permitted Volume Remaining in Tons	853,889		* Approximate Total Permitted Volume Remaining in Tons	1,309,227		* Approximate Total Permitted Volume Remaining in Tons	4,074,454	
* Approximate Total Permitted Volume Remaining in Years	7.7		* Approximate Total Permitted Volume Remaining in Years	11.3		* Approximate Total Permitted Volume Remaining in Years	63.1	
* Approximate Total Tonnage Remaining in Fiscal Year Tons	7.4		* Approximate Total Tonnage Remaining in Fiscal Year Tons	196.5		* Approximate Total Tonnage Remaining in Fiscal Year Tons	25.4	

\* Calculation equations described on last page of this report.

Iredell	49-03	MSW	Johnston	51-03	MSW	Lenoir	54-09	MSW
<b>Iredell County Solid Waste MSW Landfill</b>			<b>Johnston County MSW Landfill</b>			<b>Lenoir County MSW Landfill</b>		
Open Date	10/8/1993		Open Date	10/1/1997		Open Date	7/1/2004	
Survey Date	5/30/2018		Survey Date	6/18/2018		Survey Date	5/16/2018	
Years Open	24.6		Years Open	20.7		Years Open	13.9	
Fiscal Year Tons	194,480.09		Fiscal Year Tons	89,594.96		Fiscal Year Tons	0.00	
Total Tons Disposed to Date	3,630,904.00		Total Tons Disposed to Date	2,158,874.00		Total Tons Disposed to Date	584,637.12	
* Average Tons per Year	147,354.19		* Average Tons per Year	104,233.80		* Average Tons per Year	42,143.03	
Volume Used	6,013,381		Volume Used	3,858,435		Volume Used	533,357	
Volume Constructed	6,940,723		Volume Constructed	3,619,147		Volume Constructed	676,789	
Total Permitted Volume	12,534,121		Total Permitted Volume	19,232,967		Total Permitted Volume	3,096,592	
* Compaction Density	0.60		* Compaction Density	0.56		* Compaction Density	1.10	
* Remaining Volume for Future Construction	927,342		* Remaining Volume for Future Construction	-239,288		* Remaining Volume for Future Construction	143,432	
* Remaining Permitted Volume	6,520,740		* Remaining Permitted Volume	15,374,532		* Remaining Permitted Volume	2,563,235	
* Approximate Constructed Remaining in Tons	559,932.9		* Approximate Constructed Remaining in Tons	-133,886.6		* Approximate Constructed Remaining in Tons	157,222.4	
* Approximate Constructed Remaining in Years	3.8		* Approximate Constructed Remaining in Years	-1.3		* Approximate Constructed Remaining in Years	3.7	
* Remaining Constructed in Fiscal Year Tons	2.9		* Remaining Constructed in Fiscal Year Tons	-1.5		* Remaining Constructed in Fiscal Year Tons	0.0	
* Approximate Total Permitted Volume Remaining in Tons	3,937,249		* Approximate Total Permitted Volume Remaining in Tons	8,602,368		* Approximate Total Permitted Volume Remaining in Tons	2,809,680	
* Approximate Total Permitted Volume Remaining in Years	26.7		* Approximate Total Permitted Volume Remaining in Years	82.5		* Approximate Total Permitted Volume Remaining in Years	66.7	
* Approximate Total Tonnage Remaining in Fiscal Year Tons	20.2		* Approximate Total Tonnage Remaining in Fiscal Year Tons	96.0		* Approximate Total Tonnage Remaining in Fiscal Year Tons	0.0	

Lincoln	55-03	MSW	Macon	57-03	MSW	Mecklenburg	60-19	MSW
<b>Lincoln County Solid Waste - MSW Unit</b>			<b>Macon County MSW Landfill</b>			<b>Mecklenburg County Landfill</b>		
Open Date	7/1/1993		Open Date	5/1/1992		Open Date	4/1/2000	
Survey Date	7/1/2018		Survey Date	6/19/2018		Survey Date	2/27/2018	
Years Open	25.0		Years Open	26.1		Years Open	17.9	
Fiscal Year Tons	33,084.96		Fiscal Year Tons	35,038.47		Fiscal Year Tons	130,394.60	
Total Tons Disposed to Date	1,012,021.63		Total Tons Disposed to Date	756,214.48		Total Tons Disposed to Date	1,846,464.00	
* Average Tons per Year	40,481.97		* Average Tons per Year	28,937.38		* Average Tons per Year	103,106.71	
Volume Used	2,318,170		Volume Used	1,248,000		Volume Used	3,480,592	
Volume Constructed	2,539,000		Volume Constructed	1,795,525		Volume Constructed	5,346,500	
Total Permitted Volume	4,437,700		Total Permitted Volume	4,945,525		Total Permitted Volume	20,724,550	
* Compaction Density	0.44		* Compaction Density	0.61		* Compaction Density	0.53	
* Remaining Volume for Future Construction	220,830		* Remaining Volume for Future Construction	547,525		* Remaining Volume for Future Construction	1,865,908	
* Remaining Permitted Volume	2,119,530		* Remaining Permitted Volume	3,697,525		* Remaining Permitted Volume	17,243,958	
* Approximate Constructed Remaining in Tons	96,405.7		* Approximate Constructed Remaining in Tons	331,767.9		* Approximate Constructed Remaining in Tons	989,869.5	
* Approximate Constructed Remaining in Years	2.4		* Approximate Constructed Remaining in Years	11.5		* Approximate Constructed Remaining in Years	9.6	
* Remaining Constructed in Fiscal Year Tons	2.9		* Remaining Constructed in Fiscal Year Tons	9.5		* Remaining Constructed in Fiscal Year Tons	7.6	
* Approximate Total Permitted Volume Remaining in Tons	925,303		* Approximate Total Permitted Volume Remaining in Tons	2,240,482		* Approximate Total Permitted Volume Remaining in Tons	9,147,969	
* Approximate Total Permitted Volume Remaining in Years	22.9		* Approximate Total Permitted Volume Remaining in Years	77.4		* Approximate Total Permitted Volume Remaining in Years	88.7	
* Approximate Total Tonnage Remaining in Fiscal Year Tons	28.0		* Approximate Total Tonnage Remaining in Fiscal Year Tons	63.9		* Approximate Total Tonnage Remaining in Fiscal Year Tons	70.2	

\* Calculation equations described on last page of this report.



Montgomery	62-04	MSW	New Hanover	65-04	MSW	Onslow	67-08	MSW
<b>Uwharrie Environmental Regional Landfill</b>			<b>New Hanover County Landfill</b>			<b>Camp Lejeune MSW Landfill</b>		
Open Date	12/11/1995		Open Date	8/24/1981		Open Date	1/1/1998	
Survey Date	1/31/2018		Survey Date	5/12/2018		Survey Date	6/11/2018	
Years Open	22.1		Years Open	36.7		Years Open	20.4	
Fiscal Year Tons	461,928.14		Fiscal Year Tons	296,861.01		Fiscal Year Tons	23,307.92	
Total Tons Disposed to Date	14,371,229.00		Total Tons Disposed to Date	7,071,177.00		Total Tons Disposed to Date	828,796.77	
* Average Tons per Year	649,077.70		* Average Tons per Year	192,598.61		* Average Tons per Year	40,546.21	
Volume Used	17,980,600		Volume Used	8,672,258		Volume Used	2,029,168	
Volume Constructed	21,305,000		Volume Constructed	8,904,100		Volume Constructed	1,996,665	
Total Permitted Volume	33,785,715		Total Permitted Volume	8,904,100		Total Permitted Volume	4,089,000	
* Compaction Density	0.80		* Compaction Density	0.82		* Compaction Density	0.41	
* Remaining Volume for Future Construction	3,324,400		* Remaining Volume for Future Construction	231,842		* Remaining Volume for Future Construction	-32,503	
* Remaining Permitted Volume	15,805,115		* Remaining Permitted Volume	231,842		* Remaining Permitted Volume	2,059,832	
* Approximate Constructed Remaining in Tons	2,657,070.0		* Approximate Constructed Remaining in Tons	189,039.1		* Approximate Constructed Remaining in Tons	-13,275.6	
* Approximate Constructed Remaining in Years	4.1		* Approximate Constructed Remaining in Years	1.0		* Approximate Constructed Remaining in Years	-0.3	
* Remaining Constructed in Fiscal Year Tons	5.8		* Remaining Constructed in Fiscal Year Tons	0.6		* Remaining Constructed in Fiscal Year Tons	-0.6	
* Approximate Total Permitted Volume Remaining in Tons	12,632,444		* Approximate Total Permitted Volume Remaining in Tons	189,039		* Approximate Total Permitted Volume Remaining in Tons	841,321	
* Approximate Total Permitted Volume Remaining in Years	19.5		* Approximate Total Permitted Volume Remaining in Years	1.0		* Approximate Total Permitted Volume Remaining in Years	20.7	
* Approximate Total Tonnage Remaining in Fiscal Year Tons	27.3		* Approximate Total Tonnage Remaining in Fiscal Year Tons	0.6		* Approximate Total Tonnage Remaining in Fiscal Year Tons	36.1	

Onslow	67-09	MSW	Person	73-04	MSW	Randolph	76-07	MSW
<b>Onslow County Subtitle D</b>			<b>Upper Piedmont Regional Landfill</b>			<b>Great Oak Landfill</b>		
Open Date	1/1/1998		Open Date	7/30/1997		Open Date	12/29/2016	
Survey Date	5/25/2018		Survey Date	1/21/2018		Survey Date	1/7/2018	
Years Open	20.4		Years Open	20.5		Years Open	1.0	
Fiscal Year Tons	117,400.29		Fiscal Year Tons	248,367.52		Fiscal Year Tons	401,732.67	
Total Tons Disposed to Date	2,479,625.00		Total Tons Disposed to Date	4,690,424.00		Total Tons Disposed to Date	343,869.00	
* Average Tons per Year	121,584.51		* Average Tons per Year	229,034.41		* Average Tons per Year	335,823.94	
Volume Used	3,641,000		Volume Used	5,931,074		Volume Used	631,070	
Volume Constructed	4,792,780		Volume Constructed	11,340,000		Volume Constructed	7,526,000	
Total Permitted Volume	9,925,630		Total Permitted Volume	17,400,000		Total Permitted Volume	37,801,000	
* Compaction Density	0.68		* Compaction Density	0.79		* Compaction Density	0.54	
* Remaining Volume for Future Construction	1,151,780		* Remaining Volume for Future Construction	5,408,926		* Remaining Volume for Future Construction	6,894,930	
* Remaining Permitted Volume	6,284,630		* Remaining Permitted Volume	11,468,926		* Remaining Permitted Volume	37,169,930	
* Approximate Constructed Remaining in Tons	784,395.1		* Approximate Constructed Remaining in Tons	4,277,497.9		* Approximate Constructed Remaining in Tons	3,757,036.0	
* Approximate Constructed Remaining in Years	6.5		* Approximate Constructed Remaining in Years	18.7		* Approximate Constructed Remaining in Years	11.2	
* Remaining Constructed in Fiscal Year Tons	6.7		* Remaining Constructed in Fiscal Year Tons	17.2		* Remaining Constructed in Fiscal Year Tons	9.4	
* Approximate Total Permitted Volume Remaining in Tons	4,280,013		* Approximate Total Permitted Volume Remaining in Tons	9,069,879		* Approximate Total Permitted Volume Remaining in Tons	20,253,833	
* Approximate Total Permitted Volume Remaining in Years	35.2		* Approximate Total Permitted Volume Remaining in Years	39.6		* Approximate Total Permitted Volume Remaining in Years	60.3	
* Approximate Total Tonnage Remaining in Fiscal Year Tons	36.5		* Approximate Total Tonnage Remaining in Fiscal Year Tons	36.5		* Approximate Total Tonnage Remaining in Fiscal Year Tons	50.4	

\* Calculation equations described on last page of this report.

Robeson	78-03	MSW	Rockingham	79-04	MSW	Rowan	80-03	MSW
<b>Robeson County MSW Landfill</b>			<b>Rockingham County MSW Landfill</b>			<b>Rowan County MSW Landfill</b>		
Open Date	1/1/1998		Open Date	5/5/1995		Open Date	12/1/1989	
Survey Date	6/4/2018		Survey Date	5/3/2018		Survey Date	6/2/2018	
Years Open	20.4		Years Open	23.0		Years Open	28.5	
Fiscal Year Tons	96,403.25		Fiscal Year Tons	99,783.19		Fiscal Year Tons	438,283.53	
Total Tons Disposed to Date	1,796,393.00		Total Tons Disposed to Date	1,767,977.00		Total Tons Disposed to Date	151,403,526.00	
* Average Tons per Year	87,965.22		* Average Tons per Year	76,884.58		* Average Tons per Year	5,312,213.05	
Volume Used	2,453,121		Volume Used	3,215,670		Volume Used	4,418,111	
Volume Constructed	2,642,164		Volume Constructed	3,079,880		Volume Constructed	5,437,000	
Total Permitted Volume	6,124,298		Total Permitted Volume	8,873,899		Total Permitted Volume	15,071,000	
* Compaction Density	0.73		* Compaction Density	0.55		* Compaction Density	34.27	
* Remaining Volume for Future Construction	189,043		* Remaining Volume for Future Construction	-135,790		* Remaining Volume for Future Construction	1,018,889	
* Remaining Permitted Volume	3,671,177		* Remaining Permitted Volume	5,658,229		* Remaining Permitted Volume	10,652,889	
* Approximate Constructed Remaining in Tons	138,434.1		* Approximate Constructed Remaining in Tons	-74,657.4		* Approximate Constructed Remaining in Tons	34,916,141.1	
* Approximate Constructed Remaining in Years	1.6		* Approximate Constructed Remaining in Years	-1.0		* Approximate Constructed Remaining in Years	6.6	
* Remaining Constructed in Fiscal Year Tons	1.4		* Remaining Constructed in Fiscal Year Tons	-0.7		* Remaining Constructed in Fiscal Year Tons	79.7	
* Approximate Total Permitted Volume Remaining in Tons	2,688,362		* Approximate Total Permitted Volume Remaining in Tons	3,110,897		* Approximate Total Permitted Volume Remaining in Tons	365,062,117	
* Approximate Total Permitted Volume Remaining in Years	30.6		* Approximate Total Permitted Volume Remaining in Years	40.5		* Approximate Total Permitted Volume Remaining in Years	68.7	
* Approximate Total Tonnage Remaining in Fiscal Year Tons	27.9		* Approximate Total Tonnage Remaining in Fiscal Year Tons	31.2		* Approximate Total Tonnage Remaining in Fiscal Year Tons	832.9	

Sampson	82-02	MSW	Stanly	84-01	MSW	Surry	86-06	MSW
<b>WI - Sampson County MSW Unit</b>			<b>City of Albemarle MSW Landfill</b>			<b>Surry County Municipal Solid Waste Landfill</b>		
Open Date	2/22/1999		Open Date	5/20/1999		Open Date	12/1/1998	
Survey Date	1/14/2018		Survey Date	6/4/2018		Survey Date	4/20/2018	
Years Open	18.9		Years Open	19.0		Years Open	19.4	
Fiscal Year Tons	1,087,671.11		Fiscal Year Tons	50,670.11		Fiscal Year Tons	55,706.16	
Total Tons Disposed to Date	18,733,780.00		Total Tons Disposed to Date	890,012.91		Total Tons Disposed to Date	1,214,286.90	
* Average Tons per Year	991,524.87		* Average Tons per Year	46,740.07		* Average Tons per Year	62,643.83	
Volume Used	21,297,604		Volume Used	1,556,054		Volume Used	2,294,475	
Volume Constructed	33,146,668		Volume Constructed	2,740,403		Volume Constructed	3,440,455	
Total Permitted Volume	56,600,000		Total Permitted Volume	4,970,842		Total Permitted Volume	5,932,026	
* Compaction Density	0.88		* Compaction Density	0.57		* Compaction Density	0.53	
* Remaining Volume for Future Construction	11,849,064		* Remaining Volume for Future Construction	1,184,349		* Remaining Volume for Future Construction	1,145,980	
* Remaining Permitted Volume	35,302,396		* Remaining Permitted Volume	3,414,788		* Remaining Permitted Volume	3,637,551	
* Approximate Constructed Remaining in Tons	10,422,663.4		* Approximate Constructed Remaining in Tons	677,409.6		* Approximate Constructed Remaining in Tons	606,478.0	
* Approximate Constructed Remaining in Years	10.5		* Approximate Constructed Remaining in Years	14.5		* Approximate Constructed Remaining in Years	9.7	
* Remaining Constructed in Fiscal Year Tons	9.6		* Remaining Constructed in Fiscal Year Tons	13.4		* Remaining Constructed in Fiscal Year Tons	10.9	
* Approximate Total Permitted Volume Remaining in Tons	31,052,663		* Approximate Total Permitted Volume Remaining in Tons	1,953,149		* Approximate Total Permitted Volume Remaining in Tons	1,925,072	
* Approximate Total Permitted Volume Remaining in Years	31.3		* Approximate Total Permitted Volume Remaining in Years	41.8		* Approximate Total Permitted Volume Remaining in Years	30.7	
* Approximate Total Tonnage Remaining in Fiscal Year Tons	28.5		* Approximate Total Tonnage Remaining in Fiscal Year Tons	38.5		* Approximate Total Tonnage Remaining in Fiscal Year Tons	34.6	

\* Calculation equations described on last page of this report.

Transylvania	88-07	MSW	Wake	92-22	MSW	Wayne	96-06	MSW
<b>Transylvania County Landfill</b>			<b>Wake County South Wake MSWLF</b>			<b>Wayne County Solid Waste - MSW Unit</b>		
Open Date	6/13/1990		Open Date	2/7/2008		Open Date	1/26/1998	
Survey Date	6/12/2018		Survey Date	7/3/2018		Survey Date	5/31/2018	
Years Open	28.0		Years Open	10.4		Years Open	20.3	
Fiscal Year Tons	25,551.00		Fiscal Year Tons	463,683.00		Fiscal Year Tons	75,428.72	
Total Tons Disposed to Date	544,918.00		Total Tons Disposed to Date	4,407,528.00		Total Tons Disposed to Date	1,575,357.96	
* Average Tons per Year	19,463.26		* Average Tons per Year	423,756.15		* Average Tons per Year	77,442.73	
Volume Used	968,655		Volume Used	6,132,102		Volume Used	2,452,983	
Volume Constructed	1,387,090		Volume Constructed	8,691,290		Volume Constructed	2,327,598	
Total Permitted Volume	1,387,090		Total Permitted Volume	31,075,212		Total Permitted Volume	5,365,695	
* Compaction Density	0.56		* Compaction Density	0.72		* Compaction Density	0.64	
* Remaining Volume for Future Construction	418,435		* Remaining Volume for Future Construction	2,559,188		* Remaining Volume for Future Construction	-125,385	
* Remaining Permitted Volume	418,435		* Remaining Permitted Volume	24,943,110		* Remaining Permitted Volume	2,912,712	
* Approximate Constructed Remaining in Tons	235,391.1		* Approximate Constructed Remaining in Tons	1,839,449.6		* Approximate Constructed Remaining in Tons	-80,524.9	
* Approximate Constructed Remaining in Years	12.1		* Approximate Constructed Remaining in Years	4.3		* Approximate Constructed Remaining in Years	-1.0	
* Remaining Constructed in Fiscal Year Tons	9.2		* Remaining Constructed in Fiscal Year Tons	4.0		* Remaining Constructed in Fiscal Year Tons	-1.1	
* Approximate Total Permitted Volume Remaining in Tons	235,391		* Approximate Total Permitted Volume Remaining in Tons	17,928,184		* Approximate Total Permitted Volume Remaining in Tons	1,870,606	
* Approximate Total Permitted Volume Remaining in Years	12.1		* Approximate Total Permitted Volume Remaining in Years	42.3		* Approximate Total Permitted Volume Remaining in Years	24.2	
* Approximate Total Tonnage Remaining in Fiscal Year Tons	9.2		* Approximate Total Tonnage Remaining in Fiscal Year Tons	38.7		* Approximate Total Tonnage Remaining in Fiscal Year Tons	24.8	

Wilkes	97-04	MSW
<b>Wilkes County MSW Landfill</b>		
Open Date	10/7/1993	
Survey Date	5/3/2018	
Years Open	24.6	
Fiscal Year Tons	57,243.41	
Total Tons Disposed to Date	1,274,986.00	
* Average Tons per Year	51,893.10	
Volume Used	2,750,270	
Volume Constructed	2,892,662	
Total Permitted Volume	4,661,952	
* Compaction Density	0.46	
* Remaining Volume for Future Construction	142,392	
* Remaining Permitted Volume	1,911,682	
* Approximate Constructed Remaining in Tons	66,010.9	
* Approximate Constructed Remaining in Years	1.3	
* Remaining Constructed in Fiscal Year Tons	1.2	
* Approximate Total Permitted Volume Remaining in Tons	886,229	
* Approximate Total Permitted Volume Remaining in Years	17.1	
* Approximate Total Tonnage Remaining in Fiscal Year Tons	15.5	

\* Calculation equations described on last page of this report.

**Calculated Values:**

Average Tons = (Total Tons Received) / (Years Open)

Compaction Density = (Total Tons) / (Volume Used)

Remaining Volume for Future Construction = (Volume Constructed) - (Volume Used)

Remaining Permitted Volume = (Volume Overall) - (Volume Used)

Approximate Constructed Remaining in Tons = (Volume Constructed Remaining) x (Compaction Density)

Approximate Constructed Remaining in Years = (Volume Constructed Remaining in Tons) / (Average Tons)

Remaining Constructed in Fiscal Year Tons = (Volume Constructed Remaining in Tons) / (Fiscal Year Tons)

Approximate Total Permitted Volume Remaining in Tons = (Volume Overall Remaining) x (Comp)

Approximate Total Permitted Volume Remaining in Years = (Volume Overall Remaining in Tons) / (Average Tons)

Approximate Total Tonnage Remaining in Fiscal Year Tons = (Volume Overall Remaining in Tons) / (Fiscal Year Tons)

Number of Reports:

**Note:**

The data for these calculations are collected from Annual Facility Reports.

The calculations are based on historic tonnage and compaction density data. The approximations may be affected by changes in operations, waste stream characteristics or growth.