

January 10, 2024

North Carolina Department of Environmental Quality  
Division of Waste Management – DSCA Program  
1646 Mail Services Center  
Raleigh, NC 27699-1646

Attn: Mr. Jay W. King  
DSCA Project Manager

Re: **Risk Management Plan**  
Peggy's Cleaners DSCA Site ID: DC920069  
1605 New Bern Avenue  
Raleigh, Wake County, North Carolina

Dear Mr. King:

AECOM Technical Services of North Carolina, Inc. (AECOM) is pleased to provide the attached *Risk Management Plan (RMP)* for Peggy's Cleaners located at 1605 New Bern Avenue in Raleigh, Wake County, North Carolina. A *Risk Assessment* dated August 25, 2023, conducted for the site indicates that contaminant concentrations at the site do not pose an unacceptable risk. The primary purpose of this *RMP* is to ensure that the assumptions made in the risk assessment remain valid in the future. Based on the documentation outlined in this report, AECOM recommends issuance of a No Further Action (NFA) letter for the site.

If you have any questions or require additional information, please do not hesitate to contact either Rob MacWilliams or Nick Shore at (919) 461-1485.

Sincerely,

**AECOM TECHNICAL SERVICES OF NORTH CAROLINA, INC.**



Nick Shore, PG  
Project Manager



Robert H. MacWilliams, PG  
Program Manager

**Risk Management Plan  
Peggy's Cleaners  
DSCA Site ID DC920069  
1605 New Bern Avenue  
Raleigh, Wake County, North Carolina**

**Submitted To:**

**NC Department of Environmental Quality**  
Division of Waste Management – DSCA Program  
1646 Mail Services Center  
Raleigh, NC 27699-1646



---

Nick Shore, PG  
Project Manager



---

NC License No. 2258

---

January 10, 2024



Robert H. MacWilliams, PG  
Program Manager

**AECOM**

AECOM Technical Services of North Carolina, Inc.  
5438 Wade Park Blvd, Suite 200  
Raleigh, North Carolina 27607  
Phone: (919) 461-1100

**TABLE OF CONTENTS**

<b><u>SECTION</u></b> .....	<b><u>PAGE</u></b>
1.0 INTRODUCTION .....	1
2.0 OBJECTIVES OF RISK MANAGEMENT PLAN .....	1
3.0 SUMMARY OF RISK ASSESSMENT REPORT .....	2
4.0 REMEDIAL ACTION PLAN.....	4
4.1 ASSESSMENT ACTIVITIES AND INTERIM ACTIONS.....	4
4.2 REMEDIAL ACTION.....	6
5.0 DATA COLLECTED DURING RMP IMPLEMENTATION.....	7
6.0 LAND-USE CONTROLS.....	8
7.0 LONG-TERM STEWARDSHIP PLAN.....	8
8.0 RMP IMPLEMENTATION SCHEDULE.....	9
9.0 CRITERIA FOR DEMONSTRATING RMP SUCCESS .....	9
10.0 CONTINGENCY PLAN IF RMP FAILS .....	9
11.0 CONCLUSIONS AND RECOMMENDATIONS.....	9

**FIGURES**

Figure 1	Site Location Map
Figure 2	Site Map
Figure 3	Facility Layout
Figure 4	Soil Quality Summary Map
Figure 5	Groundwater Quality Summary Map
Figure 6	Groundwater Exposure Point Concentration Summary Map
Figure 7	Vapor Analytical Summary Map
Figure 8	Land-Use Control Area Map

**APPENDICES**

Appendix A	Plume Stability Demonstration
Appendix B	Level 1 Ecological Risk Assessment Checklists
Appendix C	Notice of Dry-Cleaning Solvent Remediation (NDCSR) Source Property (Carroll Development, LLC, Gigiluca, LLC, F. Christopher Carroll, Kevin Hildago, and Capitol Commercial, LLC PIN 1793491125)
Appendix D	Example Annual Certification of Land-Use Restrictions
Appendix E	Example Documents Announcing <i>Public</i> Comment Period

## 1.0 INTRODUCTION

AECOM Technical Services of North Carolina, Inc. (AECOM) has prepared this *Risk Management Plan (RMP)* to address dry-cleaning solvent contamination associated with the Peggy's Cleaners (DSCA Site ID DC920069) on behalf of the North Carolina Department of Environmental Quality (NCDEQ) Dry-Cleaning Solvent Cleanup Act (DSCA) Program.

Peggy's Cleaners is an active tetrachloroethene (PCE) dry-cleaning facility located within an approximately 11,650 square foot multi-tenant commercial building addressed as 1605 New Bern Avenue, Raleigh, North Carolina (Figure 1). The site map is illustrated on Figure 2 and the facility layout is shown on Figure 3. As indicated on Figure 2, other tenants in the building include a convenience store, a vacant space, and a beauty supply store. The area surrounding the site is asphalt paved parking areas and driveways.

Peggy's Cleaners (herein referred to as the "site") includes a portion of the source property where the active dry-cleaning facility is located. The site property is as follows:

- Source property – Carroll Development, LLC, Gigiluca, LLC, F. Christopher Carroll, Kevin Hildago, and Capitol Commercial, LLC, PIN 1713491125, which includes a portion of the property and encompasses the Peggy's Cleaners facility located at 1605 New Bern Avenue, within the parcel identified as 1601 New Bern Avenue.

This RMP is intended to comply with the requirements of the DSCA (N.C.G.S. 143-215.104A et seqs) and promulgated rules and follows the outline provided in the DSCA Program's risk-based corrective action (RBCA) guidance.

## 2.0 OBJECTIVES OF RISK MANAGEMENT PLAN

AECOM has completed assessment activities at the Peggy's Cleaners (DC920069) site which identified the following:

- The presence of PCE in groundwater at concentrations exceeding its respective Title 15A NCAC 2L .0202 Groundwater Standard (2L Standard) beneath a portion of the source property (PIN 1713491125).
- The presence of PCE in soil-gas beneath the source property (PIN 1713491125)

AECOM completed a risk assessment for the site in accordance with the DSCA Program's risk assessment procedures in August 2023. The results of the risk assessment indicated that there are risks that exceed applicable target levels on the source. These risks will be managed using site-specific land-use conditions that have been selected as part of the risk assessment evaluation and which require an RMP. Thus, the objective of the RMP is to ensure that those site-specific land-use conditions remain valid in the future.

---

### 3.0 SUMMARY OF RISK ASSESSMENT REPORT

AECOM performed a risk assessment to address the applicable exposure pathways based on the identified impacts summarized in Section 2.0. Comprehensive results of the risk assessment, which are summarized herein, are documented in the *Risk Assessment*, dated August 25, 2023.

The site is currently zoned for non-residential use; however, to be protective of unknown future zoning and mixed-use development in the future, both residential and non-residential scenarios were considered as part of the risk assessment.

The risk assessment process consisted of evaluating exposure pathways for the exposure units shown on Figure 2. A summary of the soil quality data used in the risk assessment is included on Figure 4. A summary of the groundwater quality data used in the risk assessment is included on Figure 6. A summary of the vapor quality data used in the risk assessment is included on Figure 7. A summary of land-use controls as recommended in the risk assessment are shown on Figure 8.

The exposure model evaluation indicated the following exposure pathways for each Exposure Unit:

- Exposure Unit #1
  - Exposure Unit #1 (EU#1) includes the entirety of source property (PIN 1713491125) where Peggy's Cleaners dry-cleaning operations are currently located.

Indoor Inhalation of Vapor Emissions – For the indoor inhalation of vapor intrusion exposure pathway, sub-slab soil gas data was used to evaluate future risk. The maximum sub-slab soil gas contaminant concentrations detected within EU#1 were conservatively used as exposure point concentrations (EPC's) for contaminants of concern (COC's) to evaluate the vapor intrusion pathway using the NCDEQ Risk Calculator (January 2023) and future conditions (residential and non-residential). As indicated on Figure 7, the risk assessment results were within acceptable risk levels for future non-residential worker exposure based on sub slab soil gas contaminant concentrations but not within acceptable risk levels for future residential exposure. As the Peggy's Cleaners tenant space is occupied by an active dry-cleaning operations no indoor air samples were collected to evaluate current conditions as the presence of fugitive emissions from dry cleaning solvents/dry cleaning equipment in the building would bias the indoor air samples making it impossible to differentiate subsurface vapor intrusion contaminant concentrations from fugitive emissions from chemicals inside the building. As long as active dry-cleaning operations are present in this tenant space the air quality standards are regulated under Occupational Safety and Health Administration (OSHA). As such, it is recommended that the following land use control (below) be utilized which states that:

---

**Prior to using the Peggy's Cleaners tenant space for any purpose other than dry-cleaning operations, the property owner must demonstrate to the satisfaction of DEQ that the indoor air of the structure does not pose an unacceptable risk to the occupants.**

As previously mentioned, the results of the risk assessment were not within acceptable levels for the indoor air inhalation exposure pathway for residential exposure under future conditions due to elevated soil gas contaminant concentrations detected in sub-slab vapor sample SV-1 as depicted on in Figure 7. As such, it is recommended that vapor intrusion land use controls (below) be utilized:

**Except for routine maintenance, no construction activities or change in property use that cause or create an unacceptable human health risk from vapor intrusion may occur on the property without prior approval of DEQ. These activities include but are not limited to: construction of new buildings, removal, and construction of part of a building, construction of sub-grade structures that encounter contaminated soil or places building users in close proximity to contaminated groundwater, change from non-residential to residential property, change in tenant space usage, and addition of residential property use on higher floors.**

**Structural modifications that may cause or create an increased risk from vapor intrusion require the property owner to demonstrate to the satisfaction of DEQ that the indoor air in the structure does not pose an unacceptable risk to the occupants following modifications. These modifications include but are not limited to: modification or replacement of heating, ventilation, or air conditioning (HVAC) systems, removal or replacement of the building slab, installation of multiple conduits or piping through the building slab, modifications to building walls or ceilings that may change air flow.**

Soil Combined Exposure Pathways – The soil combined pathway is not complete as no soil impacts have been detected above NCDEQ PSRGs at this site.

Groundwater contaminant concentrations detected within Exposure Unit #1 exceed the NCDEQ 2L standards as shown on Figure 5. As such, it is recommended that groundwater land use controls (below) be utilized:

**No activities that encounter, expose, remove, or use groundwater (for example, installation of water supply wells, fountains, ponds, lakes, or swimming pools that use groundwater, or construction or excavation activities that encounter or expose groundwater) may occur on the Property without prior approval by DEQ. No subsurface structures for access of personal use, such as basements, may be constructed on the Property without prior approval by DEQ.**

Contamination Migration Pathways Evaluation

---

### **Soil Pathways**

Site-specific Domenico groundwater modeling results did not indicate an exceedance of the site-specific target level for PCE in source soil that is protective of contaminant leaching from soil and migrating in groundwater at concentrations that would exceed 2L standards at the closest hypothetical future point of exposure (POE). As indicated on Figure 2, the POE was selected to be the first property 1609 New Bern Avenue (PIN 1713492282) on which impacts have not been observed and is located approximately 140 feet east (downgradient) from what is considered to be the soil source area. As indicated on Figure 2, the closest surface water POE (unnamed tributary to Walnut Creek) was selected to be the closest downgradient surface water body located approximately 700 feet southeast from the area considered to be the soil source area.

### **Groundwater Pathways**

Site-specific Domenico groundwater modeling results did indicate an exceedance of the calculated SSTLs for source groundwater to be protective of nearest uncontrolled POE where migration of source groundwater contamination would not cause exceedances of 2L standards for evaluated contaminants of concern (COCs). As indicated on Figure 2, the groundwater POE was selected to be the first property 1609 New Bern Avenue (PIN 1713492282) on which impacts have not been observed and is located approximately 140 feet east (downgradient) from what is considered to be the groundwater source area. However, it should be noted that the Domenico groundwater model utilized as part of this evaluation does not account for biological mediated contaminant degradation that may or may not be occurring naturally in the subsurface as the contaminant(s) migrate between the source area and the point of exposure. Further, site specific Domenico groundwater modeling results did not indicate an exceedance of the calculated SSTLs for source groundwater which are protective of the closest surface water POE with respect to 2B standards. As indicated on Figure 2, the surface water POE was selected to be the closest downgradient surface water body, an unnamed tributary of Walnut Creek located approximately 700 feet southeast from the area considered to be the groundwater source area.

As further detailed in Section 6.0, institutional controls will also be implemented to ensure that land-use conditions are maintained and monitored until the land-use controls are no longer required for the site.

## **4.0 REMEDIAL ACTION PLAN**

### **4.1 Assessment Activities and Interim Actions**

Comprehensive information specific to the site history and associated environmental assessment activities completed to date are documented in the following reports and can be accessed online at <https://edocs.deq.nc.gov/WasteManagement/Welcome.aspx>:

- Phase I and II Environmental Site Assessment (ESA) Commercial Property, dated September 26, 2019, prepared by Hart & Hickman (H&H).
- Prioritization Assessment Report (PAR), dated September 22, 2020.

- 
- Groundwater Monitoring Report – November 2020 through May 2021, dated May 25, 2021.
  - *Risk Assessment*, dated August 25, 2023.

A Phase I and II ESA was conducted at the site in 2019 by H&H. In June 2019 during the Phase I ESA, a Permac P546 tetrachloroethylene (PCE) dry-cleaning machine along with multiple 15-gallon drums containing unused PCE, used PCE, and dry-cleaning solvent filters were observed and documented. According to the *Phase I ESA*, various dry-cleaning businesses (Roy's Drive in Cleaners, Dunns Cleaners, City Cleaners, and Peggy's Cleaners) have operated at 1605 New Bern Avenue since approximately 1967. The findings of the Phase I ESA identified Peggy's Cleaners as a recognized environmental concern and recommended additional testing to determine if chlorinated solvent impacts were present in the subsurface. During the Phase II ESA conducted in August 2019, soil samples (SB-1 and SB-2) and a groundwater sample (TMW-1) were collected in the vicinity of the dry-cleaning building. PCE was detected in the groundwater above the NC 2L standard, however, no chlorinated solvents were detected in the soil samples. The locations of these samples are indicated on Figures 4 and 5, and comprehensive information regarding the collection of these samples is documented in *Phase I and II ESA Commercial Property*, dated September 26, 2019. It should be noted that even though no COC's were detected in soil at concentrations that exceed their respective PSRG's as part of the site characterization completed pursuant to 02S .0504, the presence of PCE as a groundwater COC at this site, and the documented release of spent dry cleaning solvent at this site, presumes that soils at the property have likely been impacted by F002 hazardous waste. This should be considered when managing soils on the property in the future to ensure compliance with applicable state and federal regulations.

In July and August 2020, AECOM conducted a prioritization assessment, and the findings were reported in the *PAR* dated September 22, 2020. A total of four soil borings (SB-3 through SB-6) were advanced within the Peggy's Cleaners tenant space to supplement the existing soil quality data generated as part of August 2019 Phase II ESA by H&H. The samples were located in areas where dry cleaning impacts were likely to occur, including vicinity of utility room (SB-3), dry-cleaning machine (SB-4), utility sink (SB-5), and spotting tables (SB-6). No chlorinated volatile organic compounds (CVOCs) were detected in the soil samples. Comprehensive soil quality data is depicted on Figure 4.

AECOM installed three monitoring wells (MW-1 through MW-3) at the site to supplement existing groundwater quality data as generated as part of the August 2019 Phase II ESA by H&H. The groundwater results showed a presence of PCE slightly above NC 2L Groundwater Quality Standards in monitoring well MW-2 and below the 2L Standard in MW-1. No contaminants of concern exceeded the 2L Standard in MW-3. The locations of monitoring wells MW-1 through MW-3 are indicated on Figure 5.

Soil gas samples were also collected to evaluate if subsurface impacts associated with Peggy's Cleaners may be creating potential vapor intrusion pathways possibly degrading indoor air quality. One temporary sub-slab soil gas sample point (SV-1) was installed and sampled near the



---

center of the Peggy's Cleaners tenant space. Results indicated concentrations of PCE and trichloroethene (TCE) whose calculated cumulative inhalation risk (using the August 2019 DEQ Risk Calculator) exceeded residential risk levels. AECOM installed three additional temporary soil gas sampling points (SV-1R, SV-2, and SV-3) to characterize COC concentrations beneath the Peggy's Cleaners tenant space on a day when the dry-cleaning machine was not in use. The calculated inhalation risk for COC concentrations observed in samples SV-1R and SV-2 was acceptable for both residential and non-residential use. The summa canister for SV-3 was damaged in transit on the return trip to the laboratory and was unable to be analyzed. Subsurface COC concentrations have been characterized to residential risk levels for the inhalation exposure through VI. The locations of the soil gas samples are indicated on Figure 7.

AECOM completed three additional groundwater sampling events on November 19, 2020, February 2, 2021, and May 3, 2021, as part of generating sufficient groundwater quality data from which concentration trend analysis could be performed. Based on a review of the groundwater quality results generated to date, it appears that groundwater contamination has been sufficiently characterized to the 2L Standards to satisfy contamination characterization.

The purpose of this RMP is to ensure that the assumptions made in the risk assessment remain valid in the future.

## 4.2 Remedial Action

According to the DSCA Program's RBCA guidance, no remedial action is necessary if the following four site conditions are met:

1. The dissolved plume is stable or decreasing;
2. The maximum concentration within the exposure domain for every complete exposure pathway of any COC is less than ten times the EPC of that COC;
3. Adequate assurance is provided that the land-use assumptions used in the DSCA Program's RBCA process are not violated for current or future conditions; and,
4. There are no ecological concerns at the site.

The site's compliance with the four above referenced conditions confirms that the contaminant concentrations are not likely to pose an unacceptable risk either at present or in the future and remedial action at the site is not required. Each of these conditions and their applicability to the subject site are summarized in the following sections.

### 4.2.1 Condition 1 – *The dissolved plume is stable or decreasing.*

In accordance with 15A NCAC 02S .0509(a)(2), the stability of the plume must be verified by a monitoring period of at least one year. A GSI Environmental Inc. (GSI) Mann-Kendall Toolkit Analysis was completed to evaluate concentration trends for downgradient monitoring wells associated with Peggy's Cleaners (DC920069) which have groundwater contaminant concentrations above the 2L Standards. A summary of the stability of each monitoring well used to determine overall stability of the plume is detailed below:

- 
- MW-1 – No trend for PCE concentrations per Mann-Kendall Analysis; and
  - MW-2 – Stable trend for PCE concentrations per Mann-Kendall Analysis.

As indicated above, the groundwater quality data indicates stable or no contaminant concentration trends in the downgradient monitoring wells, and the overall groundwater COC plume is assumed to be stable.

Documentation of the plume stability evaluation, including a figure showing monitoring well locations, a table showing historical groundwater analytical data, and the Mann-Kendall Analysis is included in Appendix A.

***4.2.2 Condition 2 – The maximum concentration within the exposure unit for every complete exposure pathway of any COC is less than ten times the EPC of that COC.***

EPCs were not calculated as part of the risk assessment for this site. Instead, a more conservative approach was utilized by using the maximum concentration for each COC within each exposure domain. Hence, this condition has been met for each COC and exposure pathway for the site.

***4.2.3 Condition 3 – Adequate assurance is provided that the land-use assumptions used in the DSCA Program's RBCA process are not violated for current or future conditions.***

The risk assessment completed for the source property was based on current land-use conditions being commercial. However, using the most conservative approach, future conditions at the site were considered to be residential. As discussed in Section 6.0, land-use controls will be implemented for the site to ensure that these assumptions remain valid.

***4.2.4 Condition 4 – There are no ecological concerns at the site.***

AECOM completed a *Level 1 Ecological Risk Assessment* for the site in accordance with the DSCA Program's RBCA guidance, dated March 31, 2008. The results of the evaluation indicate that the release does not pose an unacceptable ecological risk. The completed Level 1 Ecological Risk Assessment Checklists A and B are attached as Appendix B.

The site's compliance with the four above referenced conditions confirms that the contaminant concentrations are not likely to pose an unacceptable risk either at present or in the future. The plume is expected to naturally attenuate over time and the appropriate remedial action is to implement appropriate land-use controls on the properties where soil and/or groundwater contamination is present.

## **5.0 DATA COLLECTED DURING RMP IMPLEMENTATION**

No further sampling or other data collection activities are proposed for the site or adjacent properties, assuming the assumptions detailed in the Notices of Dry-Cleaning Solvent Remediation (NDCSRs) remain valid. As such, this section is not applicable.

---

## 6.0 LAND-USE CONTROLS

As discussed in detail in Section 3.0, the recommendations for closure in the risk assessment for the Peggy's Cleaners site was based on the following land-use controls:

- Without prior written approval from DEQ, the Property shall not be used for:
  - Childcare centers, elementary, middle, or high schools; or elder care facilities – Exceptions to this restriction include use of the property for technical or adult education institutions; technical training centers; or tutorial institutions.
  - Mining or extraction of coal, oil, gas or any mineral or non-mineral substances.
- Except for routine maintenance, no construction activities or change in property use that cause or create an unacceptable human health risk from vapor intrusion may occur on the Property without prior approval of DEQ. These activities include but are not limited to: construction of new buildings, removal and construction of part of a building, construction of sub-grade structures that encounter contaminated soil or places building users in close proximity to contaminated groundwater, change from non-residential to residential property, change in tenant space usage, and addition of residential property use on higher floors;
- Structural modifications that may cause or create an increased risk from vapor intrusion require the property owner to demonstrate to the satisfaction of DEQ that the indoor air in the structure does not pose an unacceptable risk to the occupants following modifications. These modifications include but are not limited to: modification or replacement of heating, ventilation or air conditioning (HVAC) systems, removal or replacement of the building slab, installation of multiple conduits or piping through the building slab, modifications to building walls or ceilings that may change air flow;
- No activities that encounter, expose, remove or use groundwater (for example, installation of water supply wells, fountains, ponds, lakes or swimming pools that use groundwater, or construction or excavation activities that encounter or expose groundwater) may occur on the Property without prior approval of DEQ; and
- Prior to using the Peggy's Cleaners tenant space for any purpose other than dry-cleaning operations, the property owner must demonstrate to the satisfaction of DEQ that the indoor air of the structure does not pose an unacceptable risk to the occupants.

## 7.0 LONG-TERM STEWARDSHIP PLAN

The NDCSR for the source property contains a clause which requires the owners of the properties to submit a notarized "Annual Certification of Land-Use Restrictions" to NCDEQ on an annual basis certifying that the NDCSR remains recorded with the Register of Deeds and that land-use restrictions (LURs) are being complied with. An example of such a certification is included in Appendix D.

---

## 8.0 RMP IMPLEMENTATION SCHEDULE

Since the groundwater plume is stable and confined to the source property, and possible exposure to the contamination is managed through the NDCSRs, no additional site remediation activities are required to implement the RMP. A 30-day public comment period will be held to allow the community an opportunity to comment on this proposed strategy. Appendix E includes example documents used to announce the public comment period in the local newspaper and to inform local officials, nearby property owners, and interested parties. As such, upon completion of the 30-day public comment period, and the final approval of the RMP, the NDCSR will be filed with the Wake County Register of Deeds and will complete the RMP schedule.

## 9.0 CRITERIA FOR DEMONSTRATING RMP SUCCESS

The RMP will be successfully implemented once the required NDCSR have been executed and recorded with the Wake County Register of Deeds. The NDCSR for the property may, at the request of the property owner, be canceled by NCDEQ after the risk to public health and the environment associated with the dry-cleaning solvent contamination and any other contaminants included in the dry-cleaning solvent assessment and remediation agreement have been eliminated as a result of remediation of the property. If NCDEQ is notified of a change in site conditions, per the notification requirements detailed in the NDCSR, the RMP will be reviewed to determine if the site conditions have impacted the requirements set forth in the NDCSR and if changes are required. Enforcement of the RMP will be maintained through receipt of the "Annual Certification of Land-Use Restrictions" from the property owner as part of the NDCSR requirements.

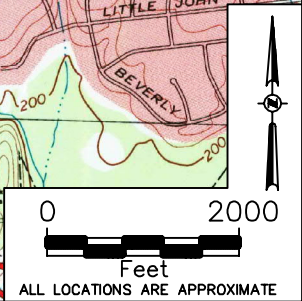
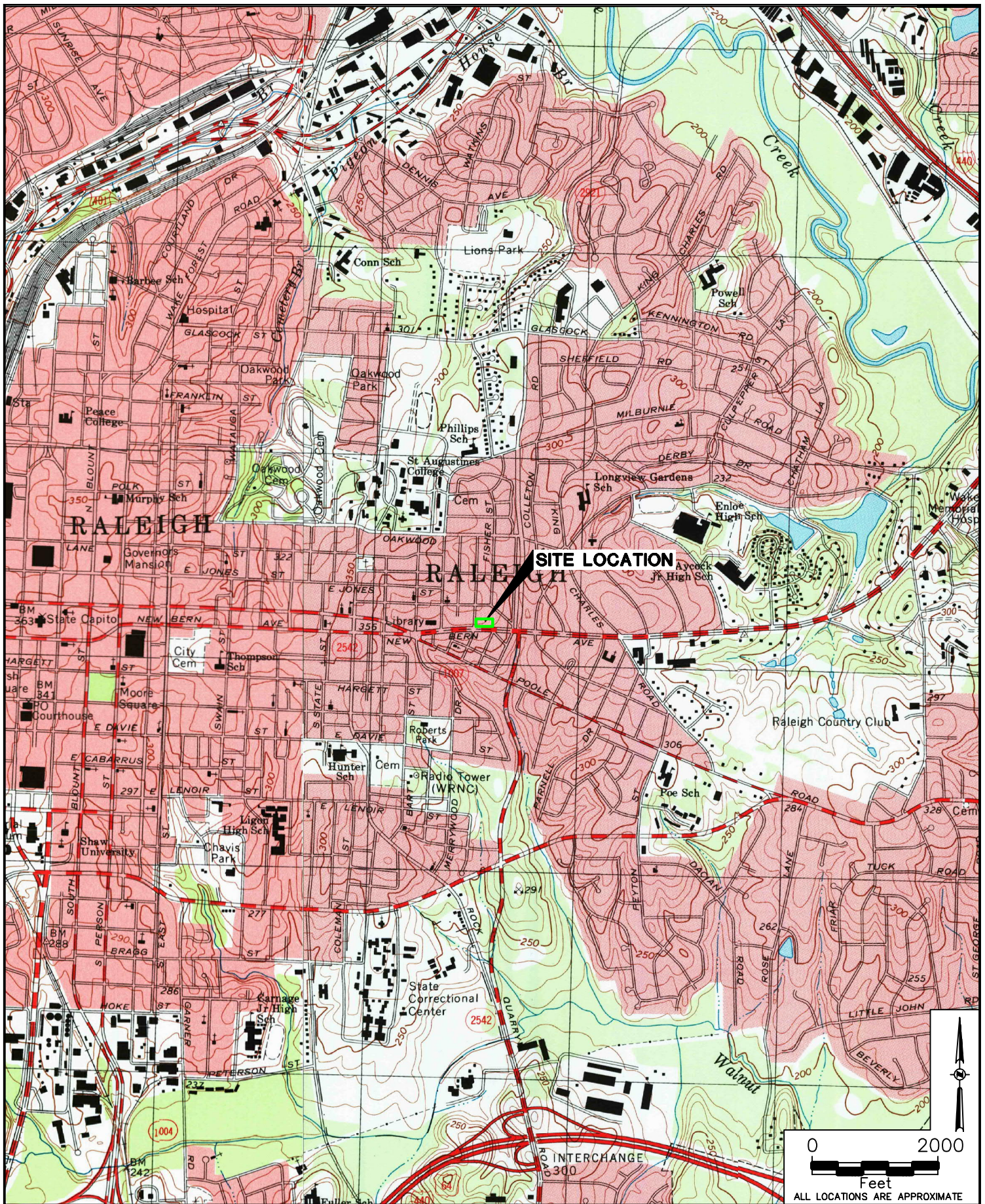
## 10.0 CONTINGENCY PLAN IF RMP FAILS

As discussed above, unless the DSCA Program is notified of a change in land-use conditions at the subject site, per the notification requirements detailed in this plan, the RMP will remain in effect until the RMP has met its objectives and is considered a success. Pursuant to N.C.G.S. 143-215.104K, if any of the LURs set out in the NDCSR are violated, then the owner of the property at the time the LURs are violated, the owner's successors and assigns, and the owner's agents who direct or contract for alteration of the site in violation of the LURs, shall be held liable for the remediation of all contaminants to unrestricted use standards.

## 11.0 CONCLUSIONS AND RECOMMENDATIONS

AECOM has prepared this RMP for the Peggy's Cleaners (DC920069) site on behalf of the DSCA Program. The results of the risk assessment completed for the site indicate that contaminant concentrations do not pose an unacceptable risk with appropriate land-use controls applied to the impacted property. The contaminant plume associated with the site appears generally stable or decreasing. This RMP specifies that the NDCSR requirements provide notification that land-use conditions observed during the risk assessment evaluation remain valid in the future. Based on the documentation contained in this report, AECOM recommends issuance of a "No Further Action" letter.

## **FIGURES**



**AECOM**

AECOM TECHNICAL SERVICES OF NC, INC.  
 6000 FAIRMW ROAD, SUITE 200  
 CHARLOTTE, NC 28210  
 TEL: (704) 553-6150










Site Location Map  
 Peggy's Cleaners  
 1605 New Bern Avenue  
 Raleigh, NC  
 DSCA Site DC920069

DRAWN BY: TSH-8/27/20  
 CHECKED BY: SDH-8/27/20  
 PROJECT NO: 60625568

SHEET  
 Figure 1

**LEGEND**

-  Monitoring Well Location
-  August 2019 Groundwater Sample Location (Hart & Hickman)
-  Exposure Unit Boundary
-  Dry-Cleaner Building Outline
-  Site Property Boundary
-  Parcel Lines (Wake Co. GIS)
-  Groundwater Contaminant Source Area



Shortest distance in the direction of flow from the groundwater source to uncontrolled downgradient property boundary (1609 New Bern Ave) is approximately 140 feet.

Shortest distance from the groundwater source to the nearest surface water body (a tributary to Walnut Creek) is approximately 700 feet, as shown on **Figure 1**.



**Site Map**  
 Peggy's Cleaners  
 1605 New Bern Ave, Raleigh, NC  
 DSCA Site ID DC920069

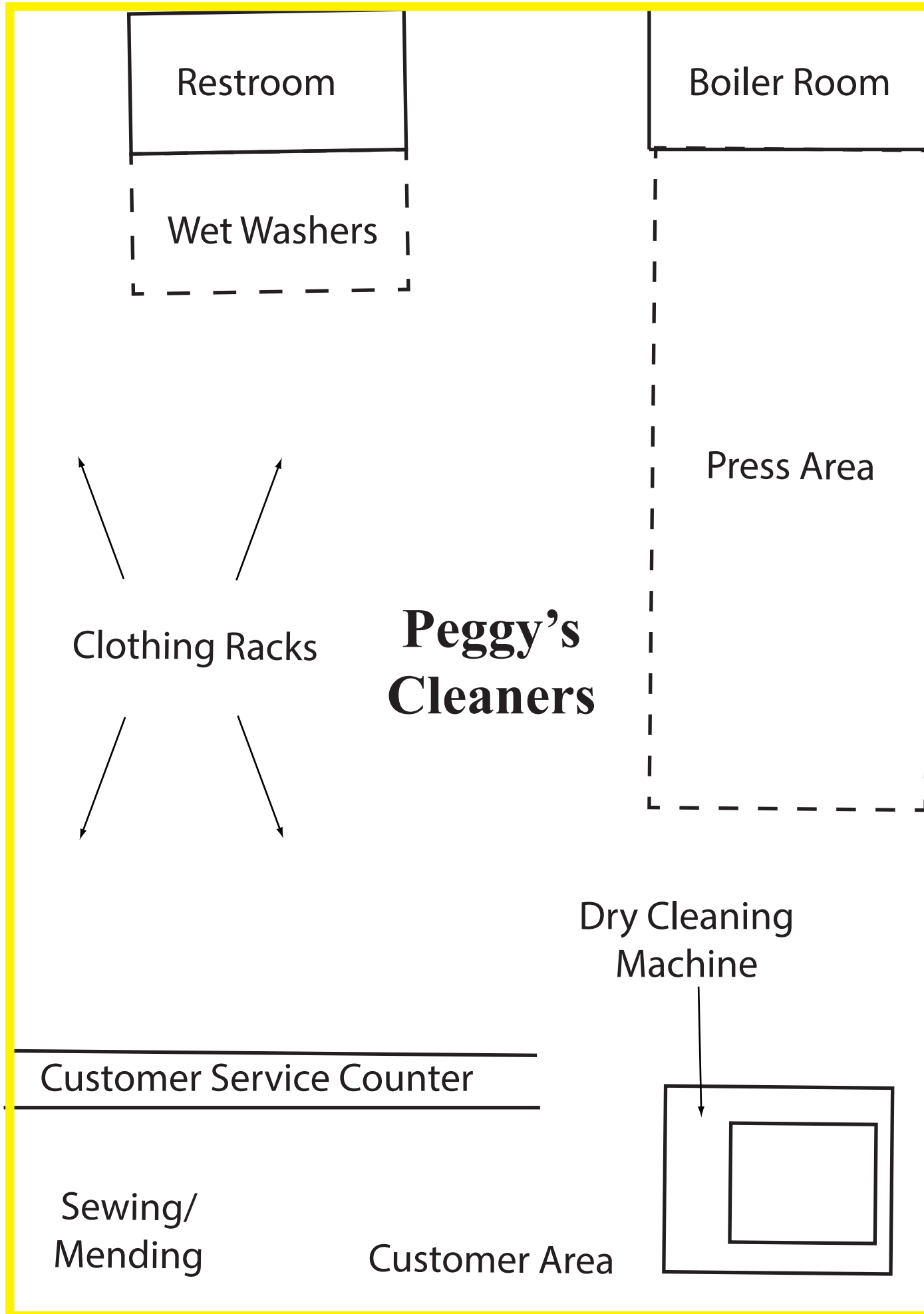
ACOM TECHNICAL SERVICES  
 OF NORTH CAROLINA, INC.  
 5925 CARNegie BLVD, SUITE 370  
 CHARLOTTE, NC 28209  
 TEL: (704) 522-0330  
 FAX: (704) 522-0063



DRAWN BY: FNS - 2/11/2021  
 CHECKED BY: RHM - 2/11/2021  
 PROJECT NO.: 60642204

SHEET:  
**Figure 2**

Vacant



Clothing Racks

**Peggy's Cleaners**

Boiler Room

Restroom

Wet Washers

Press Area

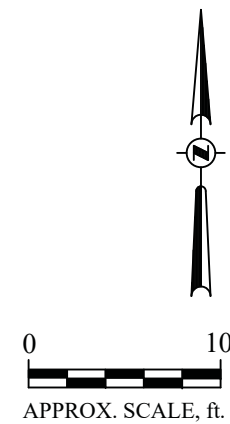
Dry Cleaning Machine

Customer Service Counter

Sewing/  
Mending

Customer Area

**Lucky Beauty Mall**



Facility Layout  
 Peggy's Cleaners  
 1605 New Bern Ave, Raleigh, NC  
 DSCA Site ID DC920069



AECOM TECHNICAL SERVICES  
 OF NORTH CAROLINA, INC.  
 5925 CARNegie BLVD, SUITE 370  
 CHARLOTTE, NC 28209  
 TEL: (704) 522-0330  
 FAX: (704) 522-0063



DRAWN BY: FNS - 8/19/2020  
 CHECKED BY: RHM - 8/19/2020  
 PROJECT NO.: 60625568

SHEET:  
**Figure 3**



LEGEND	
	Soil Boring Location
	August 2019 Soil Boring Location (Hart & Hickman)
BDL	Below Laboratory Detection Limits
bgs	below ground surface



**SB-5 (4-5' bgs) (7/1/2020)**  
BDL

**SB-3 (3-4' bgs) (7/1/2020)**  
BDL

**SB-6 (4-5' bgs) (7/1/2020)**  
BDL

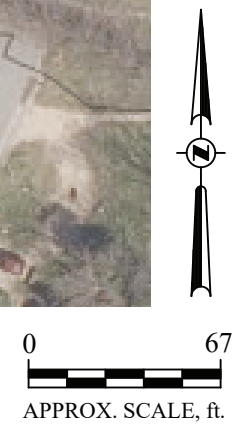
**SB-4 (4-5' bgs) (7/1/2020)**  
BDL

**SB-2 (1' bgs) (8/7/2019)**  
BDL

**SB-1 (1' bgs) (8/7/2019)**  
BDL

Soil Quality Summary Map  
 Peggy's Cleaners  
 1605 New Bern Ave, Raleigh, NC  
 DSCA Site ID DC920069










AECOM TECHNICAL SERVICES  
 OF NORTH CAROLINA, INC.  
 5925 CARNegie BLVD, SUITE 370  
 CHARLOTTE, NC 28209  
 TEL: (704) 522-0330  
 FAX: (704) 522-0063

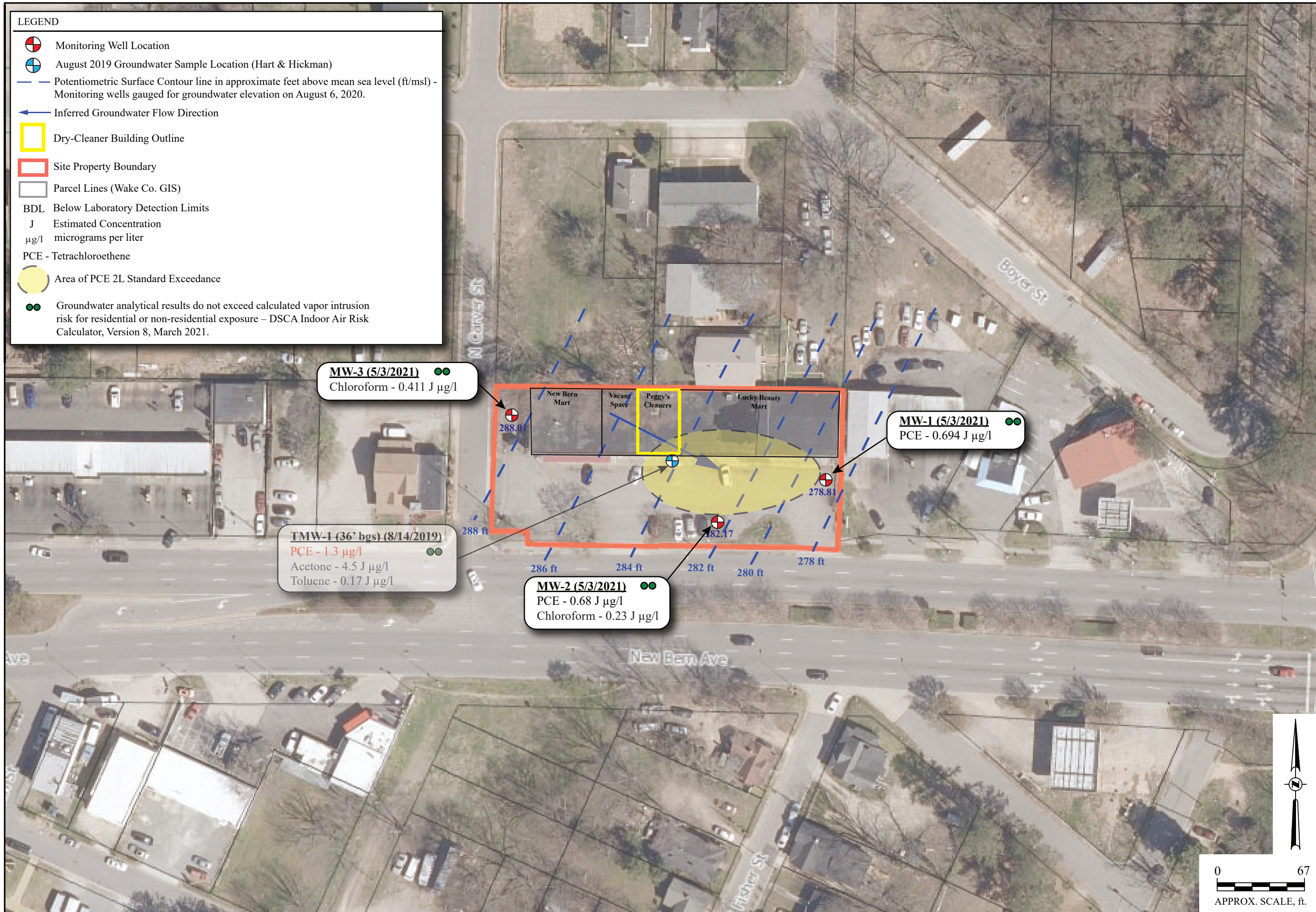


DRAWN BY:	FNS - 7/15/2020
CHECKED BY:	RHM - 7/15/2020
PROJECT NO.:	60625568

SHEET:  
**Figure 4**

**LEGEND**

-  Monitoring Well Location
-  August 2019 Groundwater Sample Location (Hart & Hickman)
-  Potentiometric Surface Contour line in approximate feet above mean sea level (ft/msl) - Monitoring wells gauged for groundwater elevation on August 6, 2020.
-  Inferred Groundwater Flow Direction
-  Dry-Cleaner Building Outline
-  Site Property Boundary
-  Parcel Lines (Wake Co. GIS)
- BDL Below Laboratory Detection Limits
- J Estimated Concentration
- µg/l micrograms per liter
- PCE - Tetrachloroethene
-  Area of PCE 2L Standard Exceedance
-  Groundwater analytical results do not exceed calculated vapor intrusion risk for residential or non-residential exposure – DSCA Indoor Air Risk Calculator, Version 8, March 2021.



**MW-3 (5/3/2021)** ●●  
Chloroform - 0.411 J µg/l

**MW-1 (5/3/2021)** ●●  
PCE - 0.694 J µg/l

**TMW-1 (36' bgs) (8/14/2019)** ●●  
PCE - 1.3 µg/l  
Acetone - 4.5 J µg/l  
Toluene - 0.17 J µg/l











**MW-2 (5/3/2021)** ●●  
PCE - 0.68 J µg/l  
Chloroform - 0.23 J µg/l

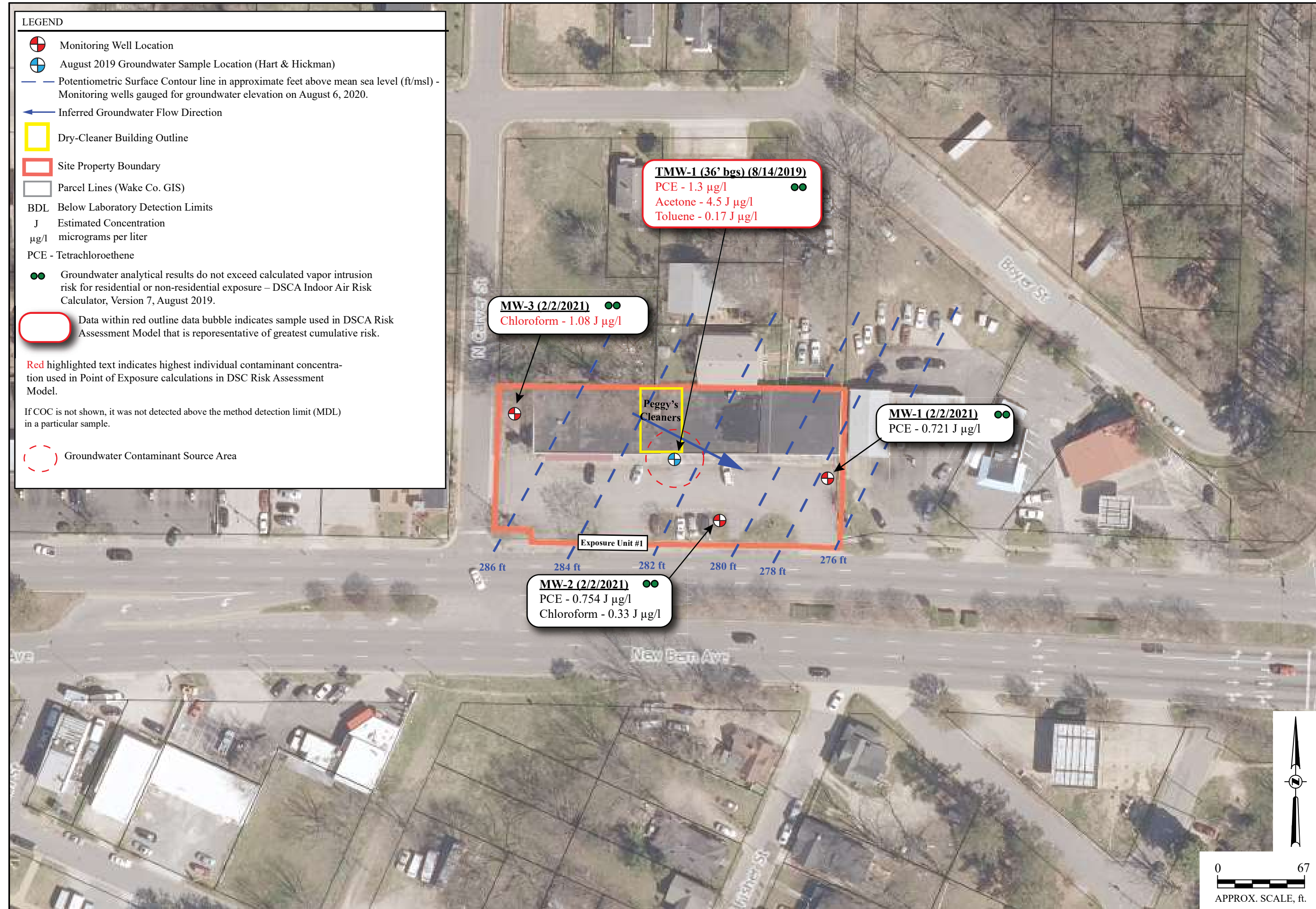


DRAWN BY:	FNS - 5/13/2021
CHECKED BY:	RHM - 5/13/2021
PROJECT NO.:	60642204



**LEGEND**

-  Monitoring Well Location
-  August 2019 Groundwater Sample Location (Hart & Hickman)
-  Potentiometric Surface Contour line in approximate feet above mean sea level (ft/msl) - Monitoring wells gauged for groundwater elevation on August 6, 2020.
-  Inferred Groundwater Flow Direction
-  Dry-Cleaner Building Outline
-  Site Property Boundary
-  Parcel Lines (Wake Co. GIS)
- BDL Below Laboratory Detection Limits
- J Estimated Concentration
- µg/l micrograms per liter
- PCE - Tetrachloroethene
-  Groundwater analytical results do not exceed calculated vapor intrusion risk for residential or non-residential exposure – DSCA Indoor Air Risk Calculator, Version 7, August 2019.
-  Data within red outline data bubble indicates sample used in DSCA Risk Assessment Model that is representative of greatest cumulative risk.
- Red highlighted text indicates highest individual contaminant concentration used in Point of Exposure calculations in DSC Risk Assessment Model.
- If COC is not shown, it was not detected above the method detection limit (MDL) in a particular sample.
-  Groundwater Contaminant Source Area



**TMW-1 (36' bgs) (8/14/2019)** ●●  
 PCE - 1.3 µg/l  
 Acetone - 4.5 J µg/l  
 Toluene - 0.17 J µg/l

**MW-3 (2/2/2021)** ●●  
 Chloroform - 1.08 J µg/l

**MW-1 (2/2/2021)** ●●  
 PCE - 0.721 J µg/l

**MW-2 (2/2/2021)** ●●  
 PCE - 0.754 J µg/l  
 Chloroform - 0.33 J µg/l

Groundwater Exposure Point  
 Concentration Summary Map  
 Peggy's Cleaners  
 1605 New Bern Ave, Raleigh, NC  
 DSCA Site ID DC920069

AECOM TECHNICAL SERVICES  
 OF NORTH CAROLINA, INC.  
 5925 CARNEGIE BLVD, SUITE 370  
 CHARLOTTE, NC 28209  
 TEL: (704) 522-0330  
 FAX: (704) 522-0063

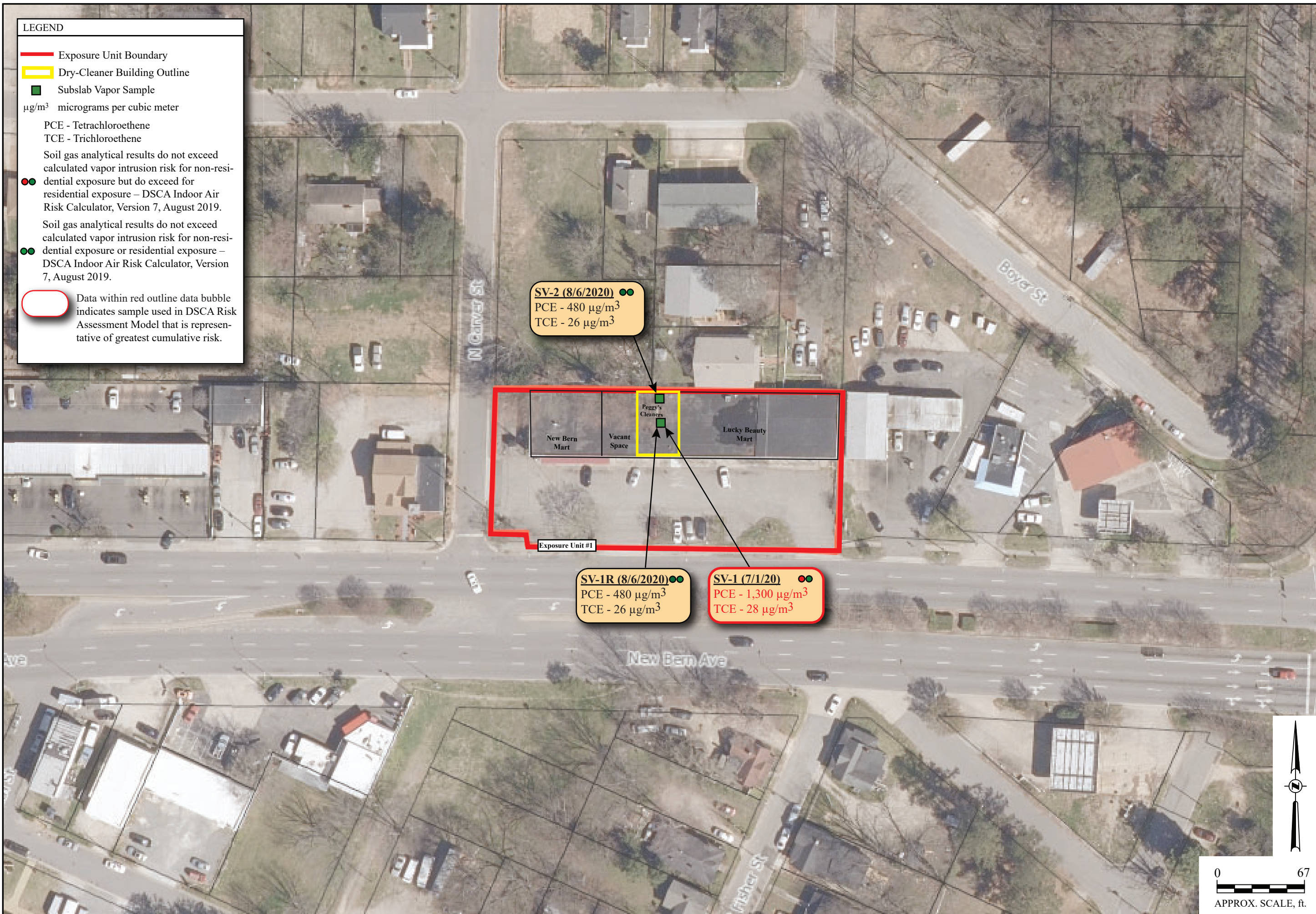


0 67  
 APPROX. SCALE, ft.

DRAWN BY:	FNS - 2/11/2021
CHECKED BY:	RHM - 2/11/2021
PROJECT NO.:	60642204
SHEET:	<b>Figure 6</b>

**LEGEND**

- Exposure Unit Boundary
- Dry-Cleaner Building Outline
- Subslab Vapor Sample
- $\mu\text{g}/\text{m}^3$  micrograms per cubic meter
- PCE - Tetrachloroethene
- TCE - Trichloroethene
- Soil gas analytical results do not exceed calculated vapor intrusion risk for non-residential exposure but do exceed for residential exposure – DSCA Indoor Air Risk Calculator, Version 7, August 2019. ●●
- Soil gas analytical results do not exceed calculated vapor intrusion risk for non-residential exposure or residential exposure – DSCA Indoor Air Risk Calculator, Version 7, August 2019. ●●
- Data within red outline data bubble indicates sample used in DSCA Risk Assessment Model that is representative of greatest cumulative risk.



**SV-2 (8/6/2020)** ●●  
PCE - 480  $\mu\text{g}/\text{m}^3$   
TCE - 26  $\mu\text{g}/\text{m}^3$

**SV-1R (8/6/2020)** ●●  
PCE - 480  $\mu\text{g}/\text{m}^3$   
TCE - 26  $\mu\text{g}/\text{m}^3$

**SV-1 (7/1/20)** ●●  
PCE - 1,300  $\mu\text{g}/\text{m}^3$   
TCE - 28  $\mu\text{g}/\text{m}^3$

Vapor Analytical Summary Map  
Peggy's Cleaners  
1605 New Bern Ave, Raleigh, NC  
DSCA Site ID DC920069


ACCOM TECHNICAL SERVICES  
OF NORTH CAROLINA, INC.  
5925 CARNegie BLVD, SUITE 370  
CHARLOTTE, NC 28209  
TEL: (704) 522-0330  
FAX: (704) 522-0063





DRAWN BY: FNS - 8/19/2020  
CHECKED BY: RHM - 8/19/2020  
PROJECT NO.: 60625568




**LEGEND**

 Exposure Unit Boundary

 Dry-Cleaner Building Outline

 The results of the risk assessment did not indicate unacceptable vapor intrusion exposure risks to either residential or non-residential worker use under current conditions. The results of the risk assessment were not within acceptable risk levels for residential use under future conditions due to sub-slab soil gas contaminant concentrations. The results of the risk assessment were within acceptable risk levels for non-residential use under future conditions. In addition, as groundwater contaminant concentrations above the NCDEQ 2L Groundwater Standards are present within Exposure Unit # 1 land use controls should be implemented preventing future exposure to groundwater.

 Prior to using the Peggy's Cleaners facility for any purpose other than dry-cleaning operations, the property owner must demonstrate to the satisfaction of DEQ that the indoor air of the structure does not pose an unacceptable risk to occupants.



Land Use Control Area Map  
 Peggy's Cleaners  
 1605 New Bern Ave, Raleigh, NC  
 DSCA Site ID DC920069

AECOM TECHNICAL SERVICES  
 OF NORTH CAROLINA, INC.  
 5925 CARNegie BLVD, SUITE 370  
 CHARLOTTE, NC 28209  
 TEL: (704) 522-0330  
 FAX: (704) 522-0063



DRAWN BY: FNS - 8/19/2020  
 CHECKED BY: RHM - 8/19/2020  
 PROJECT NO: 60625568

SHEET:  
 Figure 8



**APPENDIX A**  
**PLUME STABILITY DEMONSTRATION**

**Table 8: Analytical Data for Groundwater**

**DSCA Site ID: DC920069**

Groundwater Sampling Point	Sampling Date (mm/dd/yy)	Benzene	cis-1,2-Dichloroethylene	Ethylbenzene	Methyl tert-butyl ether (MTBE)	Naphthalene	Tetrachloroethylene	Toluene	trans-1,2-Dichloroethylene	Trichloroethylene	Vinyl chloride	Xylenes (total)	Acetone	Chloroform	
		[mg/L]													
TMW-1	8/15/19	<0.001	<0.001	<0.001	<0.001	<0.005	<b>0.0013</b>	0.00017J	<0.001	<0.001	<0.002	<0.003	0.0045J	<0.002	
MW-1	8/6/20	<0.001	<0.001	<0.001	<0.001	<0.005	0.00053	<0.001	<0.001	<0.001	<0.002	<0.003	0.0044J	<0.002	
	11/19/20	<0.001	<0.001	<0.001	<0.001	<0.005	0.000687J	<0.001	<0.001	<0.001	<0.002	<0.003	<0.05	<0.002	
	2/2/21	<0.001	<0.001	<0.001	<0.001	<0.005	<b>0.000721J</b>	<0.001	<0.001	<0.001	<0.002	<0.003	<0.05	<0.002	
	5/3/21	<0.001	<0.001	<0.001	<0.001	<0.005	0.000694J	<0.001	<0.001	<0.001	<0.002	<0.003	<0.05	<0.002	
MW-2	8/6/20	<0.001	<0.001	<0.001	<0.001	<0.005	<b>0.0008</b>	<0.001	<0.001	<0.001	<0.002	<0.003	0.0039J	0.00033J	
	11/19/20	<0.001	<0.001	<0.001	<0.001	<0.005	<b>0.000872J</b>	<0.001	<0.001	<0.001	<0.002	<0.003	<0.05	0.000374J	
	2/2/21	<0.001	<0.001	<0.001	<0.001	<0.005	<b>0.000754J</b>	<0.001	<0.001	<0.001	<0.002	<0.003	<0.05	0.00033J	
	5/3/21	<0.001	<0.001	<0.001	<0.001	<0.005	0.00068J	<0.001	<0.001	<0.001	<0.002	<0.003	<0.05	0.00023J	
MW-3	8/6/20	<0.001	<0.001	<0.001	<0.001	<0.005	<0.0005	<0.001	<0.001	<0.001	<0.002	<0.003	0.0038J	0.001J	
	11/19/20	<0.001	<0.001	<0.001	<0.001	<0.005	<0.0005	<0.001	<0.001	<0.001	<0.002	<0.003	<0.05	0.00118J	
	2/2/21	<0.001	<0.001	<0.001	<0.001	<0.005	<0.0005	<0.001	<0.001	<0.001	<0.002	<0.003	<0.05	0.00108J	
	5/3/21	<0.001	<0.001	<0.001	<0.001	<0.005	<0.0005	<0.001	<0.001	<0.001	<0.002	<0.003	<0.05	0.000411J	

**Bold - concentration exceeds 15A NCAC 02L Groundwater Standard (NC 2L Standard)**

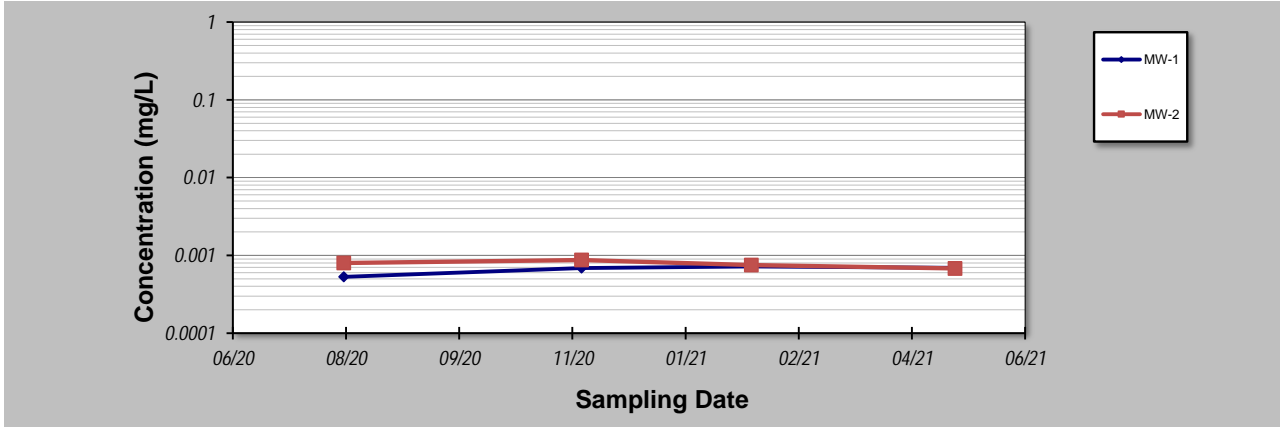
# GSI MANN-KENDALL TOOLKIT for Constituent Trend Analysis

Evaluation Date: **13-May-21** Job ID: **60642204**  
 Facility Name: **Peggy's Cleaners (DC920069)** Constituent: **Tetrachloroethene (PCE)**  
 Conducted By: **N. Shore** Concentration Units: **mg/L**

Sampling Point ID: **MW-1** **MW-2**

Sampling Event	Sampling Date	TETRACHLOROETHENE (PCE) CONCENTRATION (mg/L)					
1	6-Aug-20	0.00053	0.0008				
2	19-Nov-20	0.000687	0.000872				
3	2-Feb-21	0.000721	0.000754				
4	3-May-21	0.000694	0.00068				
5							
6							
7							
8							
9							
10							
11							
12							
13							
14							
15							
16							
17							
18							
19							
20							

Coefficient of Variation:	0.13	0.10				
Mann-Kendall Statistic (S):	4	-4				
Confidence Factor:	83.3%	83.3%				
Concentration Trend:	No Trend	Stable				












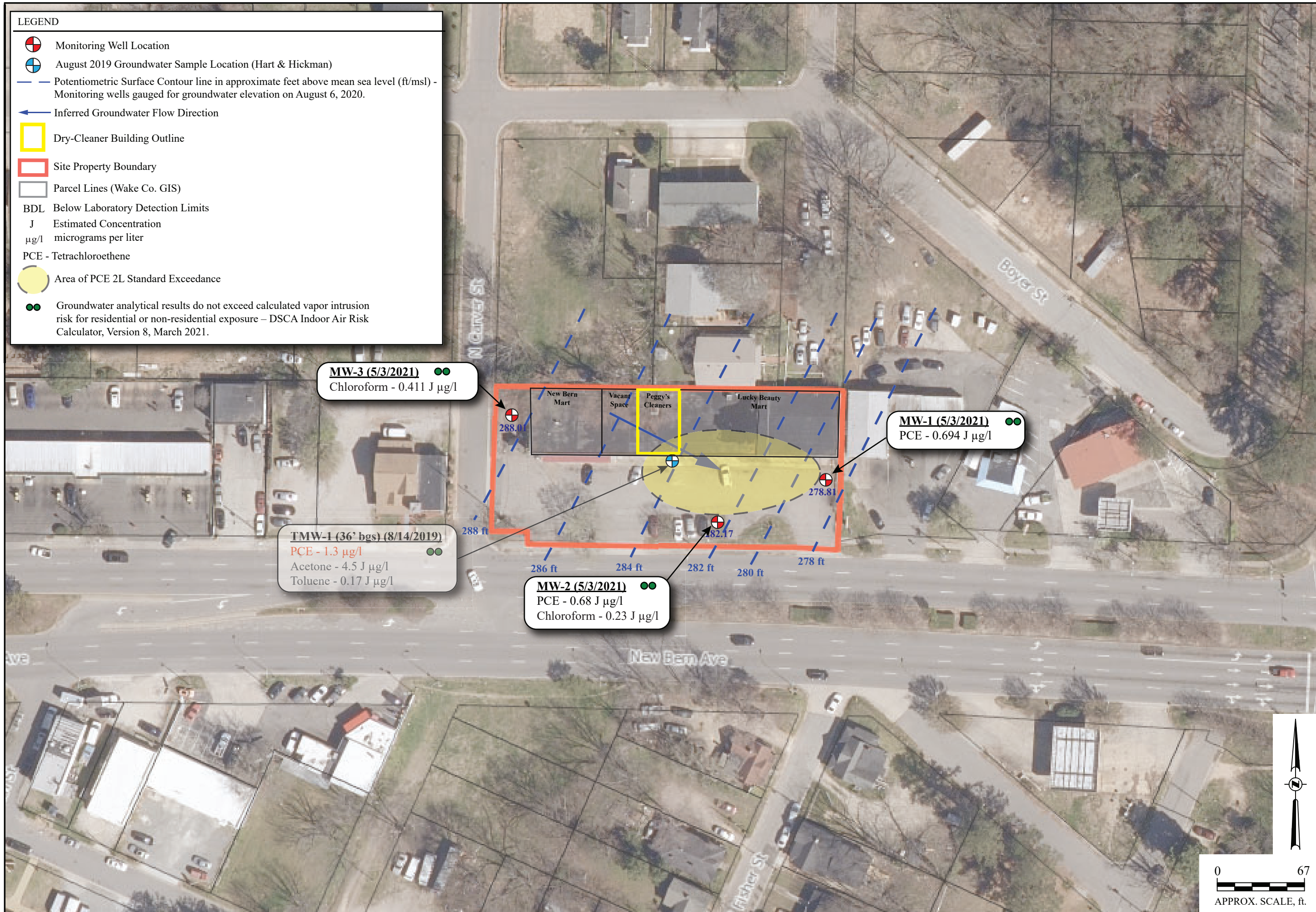
- Notes:**
- At least four independent sampling events per well are required for calculating the trend. *Methodology is valid for 4 to 40 samples.*
  - Confidence in Trend = Confidence (in percent) that constituent concentration is increasing (S>0) or decreasing (S<0): >95% = Increasing or Decreasing; ≥ 90% = Probably Increasing or Probably Decreasing; < 90% and S>0 = No Trend; < 90%, S≤0, and COV ≥ 1 = No Trend; < 90% and COV < 1 = Stable.
  - Methodology based on "MAROS: A Decision Support System for Optimizing Monitoring Plans", J.J. Aziz, M. Ling, H.S. Rifai, C.J. Newell, and J.R. Gonzales, *Ground Water*, 41(3):355-367, 2003.

**DISCLAIMER:** The GSI Mann-Kendall Toolkit is available "as is". Considerable care has been exercised in preparing this software product; however, no party, including without limitation GSI Environmental Inc., makes any representation or warranty regarding the accuracy, correctness, or completeness of the information contained herein, and no such party shall be liable for any direct, indirect, consequential, incidental or other damages resulting from the use of this product or the information contained herein. Information in this publication is subject to change without notice. GSI Environmental Inc., disclaims any responsibility or obligation to update the information contained herein.  
 GSI Environmental Inc., www.gsi-net.com



**LEGEND**

-  Monitoring Well Location
-  August 2019 Groundwater Sample Location (Hart & Hickman)
-  Potentiometric Surface Contour line in approximate feet above mean sea level (ft/msl) - Monitoring wells gauged for groundwater elevation on August 6, 2020.
-  Inferred Groundwater Flow Direction
-  Dry-Cleaner Building Outline
-  Site Property Boundary
-  Parcel Lines (Wake Co. GIS)
- BDL Below Laboratory Detection Limits
- J Estimated Concentration
- µg/l micrograms per liter
- PCE - Tetrachloroethene
-  Area of PCE 2L Standard Exceedance
-  Groundwater analytical results do not exceed calculated vapor intrusion risk for residential or non-residential exposure – DSCA Indoor Air Risk Calculator, Version 8, March 2021.



**MW-3 (5/3/2021)** ●●  
Chloroform - 0.411 J µg/l

**MW-1 (5/3/2021)** ●●  
PCE - 0.694 J µg/l

**TMW-1 (36' bgs) (8/14/2019)** ●●  
PCE - 1.3 µg/l  
Acetone - 4.5 J µg/l  
Toluene - 0.17 J µg/l

**MW-2 (5/3/2021)** ●●  
PCE - 0.68 J µg/l  
Chloroform - 0.23 J µg/l



DRAWN BY:	FNS - 5/13/2021
CHECKED BY:	RHM - 5/13/2021
PROJECT NO.:	60642204



**APPENDIX B**

**LEVEL 1 ECOLOGICAL RISK ASSESSMENT CHECKLISTS**

**Level 1 Ecological Risk Assessment  
Checklist A for Potential Receptors and Habitat  
DSCA Site ID DC920069**

- 1. Are there any navigable water bodies or tributaries to a navigable water body on or within the one-half mile of this site?** None that have been identified.
- 2. Are there any water bodies anywhere on or within the one-half mile of the site?** Yes. According to the *Prioritization Assessment Report (PAR)* dated September 22, 2020, the nearest surface water body is an unnamed tributary to Walnut Creek located approximately 700 feet southeast of the site, which is also the nearest ecologically sensitive area. The nearest point of exposure is assumed to be the downgradient property boundary for the site property (approximately 140 feet east).
- 3. Are there any wetland areas such as marshes or swamps on or within one-half mile of the site?** No. According to the EDR NEPASearch Report, the National Wetlands Inventory (NWI) identified three (3) wetland features within one mile of the site and zero (0) wetland features within one-half mile of the site. Off-site wetland features within one mile include:
  1. PUBHh - [P] Palustrine [UB] Unconsolidated Bottom [H] Permanently Flooded, [h] Diked/Impounded located approximately 4,485 feet to the east.
  2. PUBHh - [P] Palustrine [UB] Unconsolidated Bottom [H] Permanently Flooded, [h] Diked/Impounded located approximately 4,723 feet to the east-northeast.
  3. PFO1C – [P] Palustrine [FO] Forested [1] Broad-Leaved Deciduous [C] Seasonally Flooded located approximately 4,874 feet to the south-southeast.
- 4. Are there any sensitive environmental areas on or within one-half mile of the site?** Yes. According to the *Prioritization Assessment Report (PAR)* dated September 22, 2020, the nearest surface water body is an unnamed tributary to Walnut Creek located approximately 700 feet southeast of the site, which is also the nearest ecologically sensitive area. The nearest point of exposure is assumed to be the downgradient property boundary for the site property (approximately 140 feet east).
- 5. Are there any areas on or within one-half mile of the site owned or used by local tribes?** None were identified by the Indian Reservations Database.
- 6. Are there any habitat, foraging area or refuge by rare, threatened, endangered, candidate and/or proposed species (plants or animals), or any otherwise protected species on or within one-half mile of the site?** None that have been identified.
- 7. Are there any breeding, roosting or feeding areas by migratory bird species on or within one-half mile of the site?** None were identified by the Federal Lands Databases included in the EDR NEPASearch Report. Additionally, according to the National Audubon Society, Important Bird Areas (IBAs) web page (<http://netapp.audubon.org/iba/state/US-NC>), there are no breeding, roosting, or feeding areas by migratory bird species on or within

one half mile of the site. In addition, no important bird areas or endangered/threatened bird species have been specifically identified within one-half mile of the site.

8. **Are there any ecologically, recreationally or commercially important species on or within one-half mile of the site?** None have been identified.
9. **Are there any threatened and/or endangered species (plant or animal) on or within one-half mile of the site?** Potentially. According to the EDR NEPA Search Report, the US endangered species database identified three (3) endangered species in Wake County: the Red-cockaded woodpecker (bird), the Dwarf wedgemussel (clam), and Michaux's sumac (flowering plant). However, none have been specifically identified at the site. The U.S. Federal Lands database did not identify any Officially Designated Wilderness Area within one-half mile of the site.

One (1) additional threatened species (the Northern Long-Eared Bat was identified by the U.S. Fish and Wildlife Service (FWS) in Wake County. (<https://ecos.fws.gov/ecp/report/species-listings-by-current-range-county?fips=37065>)). However, none have specifically been identified at or within one-half mile of the site.

**If the answer is “Yes” to any of the above questions, then complete Level 1 Ecological Risk Assessment, Checklist B for Potential Exposure Pathways.**

---

Wetlands are defined in 40 CFR §232.2 as “areas inundated or saturated by surface or groundwater at a frequency and duration sufficient to support, and that under normal circumstances does support, a prevalence of vegetation typically adapted for life in saturated soil conditions.” The sources to make the determination whether or not wetland areas are present may include, but not limited to, national wetland inventory available at <http://nwi.fws.gov>, federal or state agency, and USGS topographic maps. Areas that provide unique and often protected habitat for wildlife species. These areas typically used during critical life stages such as breeding, rearing or young and overwintering. Refer to Attachment 1 for examples of sensitive environments. Ecologically important species include populations of species which provide a critical food resource for higher organisms. Ecologically important species include pest and opportunistic species that populate an area if they serve as a food source for other species, but do not include domesticated animals or plants/animals whose existence is maintained by continuous human interventions.

**Level 1 Ecological Risk Assessment  
Checklist B for Potential Receptors and Habitat  
DSCA DC920069**

- 1A. Can chemicals associated with the site leach, dissolve, or otherwise migrate to groundwater? Yes.**
- 1B. Are chemicals associated with the site mobile in groundwater? Yes.**
- 1C. Does groundwater from the site discharge to ecological receptor habitat?**

Potentially. According to the Prioritization Assessment Report (PAR), groundwater flows across the site to the east. The nearest surface water body is an unnamed tributary (UT) to Walnut Creek is located approximately 700 feet southeast of the site. Based on a review of the United States Geological Survey (USGS) Topographic Map for Raleigh, North Carolina, dated 2019, the UT appears to drain to Walnut creek approximately 1.75 miles to the southeast.

**Question 1. Could chemicals associated with the site reach ecological receptors through groundwater?** Not likely. As documented in the Groundwater and Soil Gas Sampling Report – November 2020 to May 2021, dated May 25, 2021, Mann-Kendall Analyses were completed to evaluate concentration trends for the site for monitoring wells with groundwater contaminant concentrations above the 2L Standards. Groundwater quality stability at the site has been empirically demonstrated (based on a review of the groundwater quality data generated to date), and groundwater contamination above the NC 2L groundwater standards is not expected to create 2L exceedance at the point(s) of exposure (POE; the nearest downgradient property boundary of the first property encountered where groundwater impacts have not been observed) identified in the Risk Assessment prepared for the site, dated August 25, 2023.

- 2A. Are chemicals present in surface soils on the site? Yes.**
- 2B. Can chemicals be leached from or be transported by erosion of surface soils on the site?** Not likely. Given the current condition of the site, erosion and runoff are not likely concerns since the surface soil impacts are generally located under impervious surfaces.

**Question 2. Could chemicals associated with the site reach ecological receptors through runoff or erosion?** Not likely. Given the current condition of the site, erosion and runoff are not likely concerns since the surface soil impacts are generally located under impervious surfaces.

- 3A. Are chemicals present in surface soil or on the surface of the ground? Yes.**
- 3B. Are potential ecological receptors on the site? No.**

**Question 3. Could chemicals associated with the site reach ecological receptors through direct contact?** Not likely. Given the current condition of the site, direct contact with impacted soil or groundwater are not likely concerns since the site is currently developed with impervious and landscaped surfaces.

- 4A. Are chemicals on the site volatile?** Yes.
- 4B. Could chemicals on the site be transported in air as dust or particulate matter?** No. Surface soil impacts are largely under impervious or landscaped surfaces at the site.
- Question 4. Could chemicals associated with the site reach ecological receptors through inhalation of volatilized chemicals or adhered chemicals to dust in ambient air or in subsurface burrows?** Not likely. Surficial soil impacts are largely located beneath impervious or landscaped surfaces at the site. No burrowing animals have been observed or would be expected beneath the building or the paved asphalt at the site.
- 5A. Is Non-Aqueous Phase Liquid (NAPL) present at the site?** No.
- 5B. Is NAPL migrating?** Not applicable.
- 5C. Could NAPL discharge occur where ecological receptors are found?** Not applicable.
- Question 5. Could chemicals associated with site reach ecological receptors through migration of NAPL?** No. To date, NAPL has not been identified at the site.
- 6A. Are chemicals present in surface and shallow subsurface soils or on the surface of the ground?** Yes. Chemicals have been identified at 0 to 5 feet below ground surface (bgs) beneath impervious and landscaped surfaces at the site.
- 6B. Are chemicals found in soil on the site taken up by plants growing on the site?** Potentially. Surface soil impacts are potentially under landscaped surfaces at the site.
- 6C. Do potential ecological receptors on or near the site feed on plants (e.g., grasses, shrubs, forbs, trees, etc.) found on the site?** Potentially; however, none have been specifically identified.
- 6D. Do chemicals found on the site bioaccumulate?** No.
- Question 6. Could chemicals associated with the site reach ecological receptors through direct ingestion of soil, plants animals or contaminants?** Not likely, as soil impacts have only been identified beneath impervious or landscaped surfaces.

If the answer to one or more of the above six questions is “Yes”, the DENR may require further assessment to determine whether the site poses an unacceptable risk to ecological receptors.

**Peggys Cleaners**

1605 New Bern Avenue  
Raleigh, NC 27610

Inquiry Number: 7446004.10s  
September 15, 2023

# EDR NEPASearch™ Map Report



6 Armstrong Road, 4th floor  
Shelton, CT 06484  
Toll Free: 800.352.0050  
[www.edrnet.com](http://www.edrnet.com)

# TABLE OF CONTENTS

<u>SECTION</u>	<u>PAGE</u>
EDR NEPA Search Description.....	1
Map Findings Summary.....	2
Natural Areas.....	3
Historic Sites.....	41
Flood Plain.....	357
Wetlands.....	359
Wetlands Classification System.....	361
FCC & FAA Sites.....	365
Key Contacts and Government Records Searched.....	372

***Thank you for your business.***  
Please contact EDR at 1-800-352-0050  
with any questions or comments.

#### **Disclaimer - Copyright and Trademark Notice**

This Report contains certain information obtained from a variety of public and other sources reasonably available to Environmental Data Resources, LLC. It cannot be concluded from this Report that coverage information for the target and surrounding properties does not exist from other sources. This Report is provided on an "AS IS", "AS AVAILABLE" basis. **NO WARRANTY EXPRESS OR IMPLIED IS MADE WHATSOEVER IN CONNECTION WITH THIS REPORT. ENVIRONMENTAL DATA RESOURCES, LLC AND ITS SUBSIDIARIES, AFFILIATES AND THIRD PARTY SUPPLIERS DISCLAIM ALL WARRANTIES, OF ANY KIND OR NATURE, EXPRESS OR IMPLIED, ARISING OUT OF OR RELATED TO THIS REPORT OR ANY OF THE DATA AND INFORMATION PROVIDED IN THIS REPORT, INCLUDING WITHOUT LIMITATION, ANY WARRANTIES REGARDING ACCURACY, QUALITY, CORRECTNESS, COMPLETENESS, COMPREHENSIVENESS, SUITABILITY, MERCHANTABILITY, FITNESS FOR A PARTICULAR PURPOSE, TITLE, NON-INFRINGEMENT, MISAPPROPRIATION, OR OTHERWISE. ALL RISK IS ASSUMED BY THE USER. IN NO EVENT SHALL ENVIRONMENTAL DATA RESOURCES, LLC OR ITS SUBSIDIARIES, AFFILIATES OR THIRD PARTY SUPPLIERS BE LIABLE TO ANYONE FOR ANY DIRECT, INCIDENTAL, INDIRECT, SPECIAL, CONSEQUENTIAL OR OTHER DAMAGES OF ANY TYPE OR KIND (INCLUDING BUT NOT LIMITED TO LOSS OF PROFITS, LOSS OF USE, OR LOSS OF DATA) INFORMATION PROVIDED IN THIS REPORT.** Any analyses, estimates, ratings, environmental risk levels, or risk codes provided in this Report are provided for illustrative purposes only, and are not intended to provide, nor should they be interpreted as providing any facts regarding, or prediction or forecast of, any environmental risk for any property. Only an assessment performed by a qualified environmental professional can provide findings, opinions or conclusions regarding the environmental risk or conditions in, on or at any property.

Copyright 2023 by Environmental Data Resources, LLC. All rights reserved. Reproduction in any media or format, in whole or in part, of any report or map of Environmental Data Resources, LLC, or its affiliates, is prohibited without prior written permission.

EDR and its logos (including Sanborn and Sanborn Map) are trademarks of Environmental Data Resources, LLC or its affiliates. All other trademarks used herein are the property of their respective owners.



## EDR NEPA Search DESCRIPTION

The National Environmental Policy Act of 1969 (NEPA) requires that Federal agencies include in their decision-making processes appropriate and careful consideration of all environmental effects and actions, analyze potential environmental effects of proposed actions and their alternatives for public understanding and scrutiny, avoid or minimize adverse effects of proposed actions, and restore and enhance environmental quality as much as possible.

The EDR NEPA Search Map Report provides information which may be used, in conjunction with additional research, to determine whether a proposed site or action will have significant environmental effect.

### TARGET PROPERTY ADDRESS

PEGGYS CLEANERS  
1605 NEW BERN AVENUE  
RALEIGH, NC 27610

Inquiry #: 7446004.10s  
Date: 9/15/23

### TARGET PROPERTY COORDINATES

Latitude (North):	35.780403 - 35° 46' 49.5"
Longitude (West):	78.615410 - 78° 36' 55.5"
Universal Transverse Mercator:	Zone 17
UTM X (Meters):	715536.8
UTM Y (Meters):	3962015.8

The report provides maps and data for the following items (where available). Search results are provided in the Map Findings Summary on page 2 of this report.

<b>Section</b>	<b>Regulation</b>
<b>Natural Areas Map</b>	
• Federal Lands Data:	
- Officially designated wilderness areas	47 CFR 1.1307(1)
- Officially designated wildlife preserves, sanctuaries and refuges	47 CFR 1.1307(2)
- Wild and scenic rivers	40 CFR 6.302(e)
- Fish and Wildlife	40 CFR 6.302
• Threatened or Endangered Species, Fish and Wildlife, Critical Habitat Data (where available)	47 CFR 1.1307(3); 40 CFR 6.302
<b>Historic Sites Map</b>	
• National Register of Historic Places	47 CFR 1.1307(4); 40 CFR 6.302
• State Historic Places (where available)	
• Indian Reservations	
<b>Flood Plain Map</b>	
• National Flood Hazard Layer Data (where available)	47 CFR 1.1307(6); 40 CFR 6.302
• FEMA Q3 Flood Data (where available)	47 CFR 1.1307(6); 40 CFR 6.302
<b>Wetlands Map</b>	
• National Wetlands Inventory Data (where available)	47 CFR 1.1307(7); 40 CFR 6.302
• State Wetlands Data (where available)	47 CFR 1.1307(7); 40 CFR 6.302
<b>FCC &amp; FAA Map</b>	
• FCC antenna/tower sites, FAA Markings and Obstructions, Airports, Topographic gradient	47 CFR 1.1307(8)

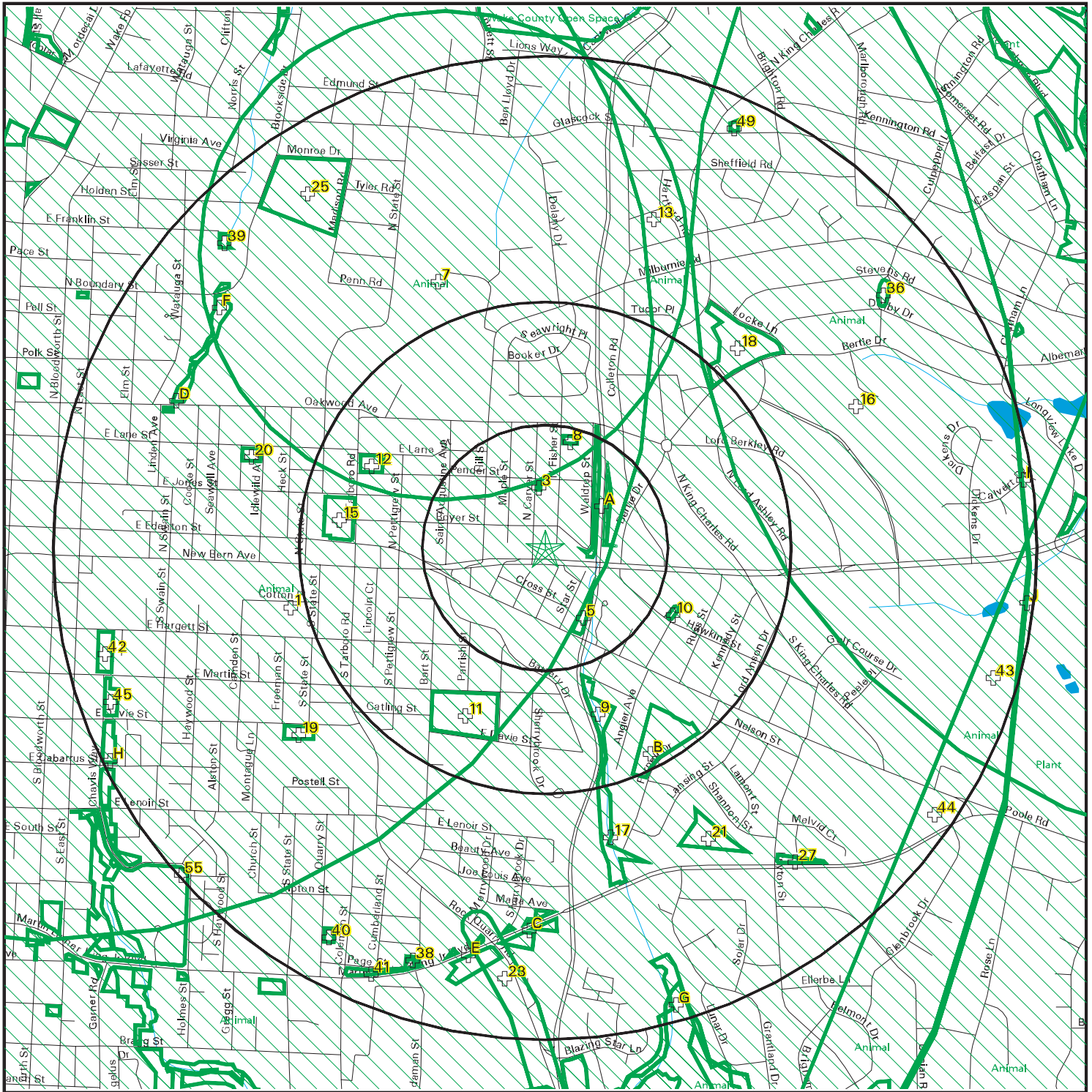
### **Key Contacts and Government Records Searched**

## MAP FINDINGS SUMMARY

The databases searched in this report are listed below. Database descriptions and other agency contact information is contained in the Key Contacts and Government Records Searched section on page 372 of this report.

Applicable Regulation from 47 CFR/FCC Checklist	Database	Search Distance (Miles)	Within Search	Within 1/8 Mile
<b><u>NATURAL AREAS MAP</u></b>				
1.1307a (1) Officially Designated Wilderness Area	US Federal Lands	1.00	NO	NO
	US Wilderness Preservation	1.00	NO	NO
1.1307a (2) Officially Designated Wildlife Preserve	US Federal Lands	1.00	NO	NO
	NC Natural Areas	1.00	YES	NO
	US Scenic River	1.00	NO	NO
	US ACEC	1.00	NO	NO
	US Proclamation Boundaries	1.00	NO	NO
	World Protected Area	1.00	NO	NO
	NC Natural Heritage Areas	1.00	YES	NO
	NC Managed Areas	1.00	YES	YES
	Conservation Easements	1.00	NO	NO
	US NCED	1.00	NO	NO
	US Critical Water Habitat	1.00	NO	NO
	US Critical Land Habitat	1.00	NO	NO
1.1307a (3) Threatened or Endangered Species or Critical Habitat	US Endangered Species	County	YES	N/A
1.1307a (3) Threatened or Endangered Species or Critical Habitat	Natural Heritage Element Occur	1.00	YES	YES
<b><u>HISTORIC SITES MAP</u></b>				
1.1307a (4) Listed or eligible for National Register	NC NR, SL, DOE Boundaries	1.00	YES	YES
1.1307a (4) Listed or eligible for National Register	NC Historic Preservation Sites	1.00	YES	YES
1.1307a (4) Listed or eligible for National Register	NC Local District Boundaries	1.00	YES	NO
1.1307a (4) Listed or eligible for National Register	Potomac Heritage National Scen	1.00	NO	NO
1.1307a (4) Listed or eligible for National Register	Natchez Trace National Scenic	1.00	NO	NO
	Indian Reservations	1.00	NO	NO
1.1307a (4) Listed or eligible for National Register	US Trails	1.00	NO	NO
1.1307a (4) Listed or eligible for National Register	National Register of Hist. Pla	1.00	YES	NO
<b><u>FLOOD PLAIN MAP</u></b>				
1.1307 (6) Located in a Flood Plain	Special Flood Hazard Area (1%)	1.00	YES	NO
1.1307 (6) Located in a Flood Plain	0.2% Annual Chance Flood Hazard	1.00	NO	NO
<b><u>WETLANDS MAP</u></b>				
1.1307 (7) Change in surface features (wetland fill)	NWI	1.00	YES	NO
1.1307 (7) Change in surface features (wetland fill)	STATE	1.00	NO	NO
	NC COASTAL ZONE	20.00	NO	NO
<b><u>FCC &amp; FAA SITES MAP</u></b>				
	Cellular	1.00	NO	NO
	Antenna Structure Registration	1.00	YES	NO
	AM Antenna	1.00	YES	NO
	FM Antenna	1.00	NO	NO
	FAA DOF	1.00	YES	NO
	Airports	1.00	NO	---
	Power Lines	1.00	YES	---

# Natural Areas Map



- ★ Target Property
- ⊕ Locations
- Roads
- ▨ Federal Areas
- County Boundary
- Federal Linear Features
- Waterways
- State Areas
- Water
- State Linear Features



SITE NAME: Peggys Cleaners  
 ADDRESS: 1605 New Bern Avenue  
 Raleigh NC 27610  
 LAT/LONG: 35.780403 / 78.615408

CLIENT: AECOM  
 CONTACT: Stephanie Hempel  
 INQUIRY #: 7446004.10s  
 DATE: September 15, 2023

# NATURAL AREAS MAP FINDINGS

## Federal Endangered Species from the U.S. Fish and Wildlife for NC State

### Group:Amphibians

Common Name: Chamberlain's Dwarf salamander Status: Under Review	Scientific Name: Eurycea chamberlaini
Common Name: Cheoah Bald salamander Status: Under Review	Scientific Name: Plethodon cheoah
Common Name: Eastern Hellbender Status: Species of Concern	Scientific Name: Cryptobranchus alleganiensis alleganiensis
Common Name: South Mountain gray-cheeked salamander Status: Under Review	Scientific Name: Plethodon meridianus
Common Name: Green salamander Status: Under Review	Scientific Name: Aneides aeneus
Common Name: Neuse River waterdog Status: Under Review	Scientific Name: Necturus lewisi
Common Name: Carolina crawfish frog Status: Species of Concern	Scientific Name: Rana areolata capito
Common Name: Seepage salamander Status: Under Review	Scientific Name: Desmognathus aeneus
Common Name: Hellbender Status: Under Review	Scientific Name: Cryptobranchus alleganiensis

### Group:Arachnids

Common Name: Lost Nantahala Cave spider Status: Species of Concern	Scientific Name: Nesticus cooperi
---	-----------------------------------

### Group:Birds

Common Name: Eastern painted bunting Status: Species of Concern	Scientific Name: Passerina ciris ciris
Common Name: Black-capped petrel Status: Under Review	Scientific Name: Pterodroma hasitata
Common Name: Black Rail Status: Under Review	Scientific Name: Laterallus jamaicensis
Common Name: Golden-winged warbler Status: Under Review	Scientific Name: Vermivora chrysoptera
Common Name: Red knot Status: Threatened	Scientific Name: Calidris canutus rufa
Common Name: Migrant loggerhead shrike Status: Species of Concern	Scientific Name: Lanius ludovicianus migrans

### Group:Clams

Common Name: Savannah lilliput Status: Under Review	Scientific Name: Toxolasma pullus
--	-----------------------------------

## NATURAL AREAS MAP FINDINGS

### Federal Endangered Species from the U.S. Fish and Wildlife for NC State (Continued...)

Common Name: Waccamaw lance Status: Species of Concern	Scientific Name: <i>Elliptio</i> sp.
Common Name: Neuse slabshell Status: Species of Concern	Scientific Name: <i>Elliptio</i> <i>judithae</i>
Common Name: Green floater Status: Under Review	Scientific Name: <i>Lasmigona</i> <i>subviridis</i>
Common Name: Tennessee pigtoe Status: Under Review	Scientific Name: <i>Pleuronaia</i> <i>barnesiana</i>
Common Name: Brook floater Status: Under Review	Scientific Name: <i>Alasmidonta</i> <i>varicosa</i>
Common Name: Atlantic pigtoe Status: Under Review	Scientific Name: <i>Fusconaia</i> <i>masoni</i>
Common Name: Yellow lampmussel Status: Species of Concern	Scientific Name: <i>Lampsilis</i> <i>cariosa</i>
Common Name: Alabama rainbow Status: Under Review	Scientific Name: <i>Villosa</i> <i>nebulosa</i>
Common Name: Cumberland moccasinshell Status: Under Review	Scientific Name: <i>Medionidus</i> <i>conradicus</i>
Common Name: Longsolid Status: Under Review	Scientific Name: <i>Fusconaia</i> <i>subrotunda</i>
Common Name: Yellow lance Status: Under Review	Scientific Name: <i>Elliptio</i> <i>lanceolata</i>
Group:Conifers and Cycads	
Common Name: Carolina hemlock Status: Under Review	Scientific Name: <i>Tsuga</i> <i>caroliniana</i>
Group:Crustaceans	
Common Name: Bennets Mill Cave water slater Status: Species of Concern	Scientific Name: <i>Caecidotea</i> <i>carolinensis</i>
Common Name: Croatan crayfish Status: Species of Concern	Scientific Name: <i>Procambarus</i> <i>plumimanus</i>
Common Name: [Unnamed] ostracod Status: Species of Concern	Scientific Name: <i>Waltoncythere</i> <i>acuta</i>
Common Name: Tidewater amphipod Status: Under Review	Scientific Name: <i>Stygobromus</i> <i>indentatus</i>
Common Name: Carolina well diacyclops Status: Species of Concern	Scientific Name: <i>Diacyclops</i> <i>jeanneli putei</i>
Common Name: Chauga crayfish	Scientific Name: <i>Cambarus</i> <i>chaugaensis</i>

## NATURAL AREAS MAP FINDINGS

### Federal Endangered Species from the U.S. Fish and Wildlife for NC State (Continued...)

Status: Under Review

Common Name: Grandfather Mountain crayfish  
Status: Under Review

Scientific Name: *Cambarus eeseehensis*

Common Name: Chowanoke crayfish  
Status: Under Review

Scientific Name: *Orconectes virginienis*

Common Name: [Unnamed] ostracod  
Status: Species of Concern

Scientific Name: *Dactylocythere isabelae*

Common Name: Whitewater crayfish ostracod  
Status: Species of Concern

Scientific Name: *Dactylocythere prinsii*

Common Name: Albermarle crayfish  
Status: Species of Concern

Scientific Name: *Procambarus medialis*

Common Name: Parrish crayfish  
Status: Under Review

Scientific Name: *Cambarus parrishi*

Common Name: Little Tennessee crayfish  
Status: Under Review

Scientific Name: *Cambarus georgiae*

Common Name: Grayson crayfish ostracod  
Status: Species of Concern

Scientific Name: *Ascetocythere cosmata*

Common Name: Carolina skistodiaptomus  
Status: Species of Concern

Scientific Name: *Skistodiaptomus carolinensis*

Common Name: Oconee crayfish ostracod  
Status: Species of Concern

Scientific Name: *Cymocythere clavata*

Common Name: Pee Dee lotic crayfish  
Status: Species of Concern

Scientific Name: *Procambarus lepidodactylus*

Common Name: Yancey sideswimmer  
Status: Species of Concern

Scientific Name: *Stygobromus carolinensis*

Common Name: Hiwassee crayfish  
Status: Species of Concern

Scientific Name: *Cambarus hiwasseeensis*

Common Name: French Broad crayfish  
Status: Species of Concern

Scientific Name: *Cambarus reburus*

Common Name: New River riffle crayfish  
Status: Status Undefined

Scientific Name: *Cambarus chasmodactylus*

#### Group: Ferns and Allies

Common Name: Appalachian Fissidens moss  
Status: Under Review

Scientific Name: *Fissidens appalachensis*

Common Name: Hall's Pocket moss  
Status: Under Review

Scientific Name: *Fissidens hallii*

Common Name: Winter quillwort

Scientific Name: *Isoetes hyemalis*

## NATURAL AREAS MAP FINDINGS

### Federal Endangered Species from the U.S. Fish and Wildlife for NC State (Continued...)

Status: Under Review

Common Name: Thin-wall quillwort  
Status: Under Review

Scientific Name: *Isoetes microvela*

Common Name: Hornwort  
Status: Under Review

Scientific Name: *Megaceros aenigmaticus*

Common Name: Dwarf polypody  
Status: Species of Concern

Scientific Name: *Grammitis nimbata*

Common Name: [Unnamed] spleenwort  
Status: Species of Concern

Scientific Name: *Asplenium heteroresiliens*

Common Name: Sp. nov. ined. (Appalachian) oak fern  
Status: Species of Concern

Scientific Name: *Gymnocarpium* sp.

#### Group:Fishes

Common Name: Robust redhorse  
Status: Under Review

Scientific Name: *Moxostoma robustum*

Common Name: Spotted madtom  
Status: Species of Concern

Scientific Name: *Noturus insignis* ssp.

Common Name: Sickle darter  
Status: Under Review

Scientific Name: *Percina williamsi*

Common Name: Carolina madtom  
Status: Under Review

Scientific Name: *Noturus furiosus*

Common Name: Kanawha minnow  
Status: Species of Concern

Scientific Name: *Phenacobius teretulus*

Common Name: Longhead darter  
Status: Under Review

Scientific Name: *Percina macrocephala*

#### Group:Flowering Plants

Common Name: Carolina goldenrod  
Status: Species of Concern

Scientific Name: *Solidago pulchra*

Common Name: Purpuledisk honeycombhead  
Status: Species of Concern

Scientific Name: *Balduina atropurpurea*

Common Name: [Unnamed] sedge  
Status: Species of Concern

Scientific Name: *Carex schweinitzii*

Common Name: Pineland plantain  
Status: Species of Concern

Scientific Name: *Plantago sparsiflora*

Common Name: No common name  
Status: Species of Concern

Scientific Name: *Plagiochila echinata*

Common Name: Gorge leafy liverwort  
Status: Under Review

Scientific Name: *Plagiochila caduciloba*

## NATURAL AREAS MAP FINDINGS

### Federal Endangered Species from the U.S. Fish and Wildlife for NC State (Continued...)

Common Name: Sharp's leafy liverwort Status: Under Review	Scientific Name: <i>Plagiochila sharpii</i>
Common Name: Piratebush Status: Species of Concern	Scientific Name: <i>Buckleya distichophylla</i>
Common Name: [Unnamed] liverwort Status: Species of Concern	Scientific Name: <i>Cylindrocolea andersonii</i>
Common Name: No common name Status: Species of Concern	Scientific Name: <i>Lophocolea appalachiana</i>
Common Name: Carolina mniium Status: Species of Concern	Scientific Name: <i>Plagiomnium carolinianum</i>
Common Name: Bog spicebush Status: Under Review	Scientific Name: <i>Lindera subcoriacea</i>
Common Name: Mt. Leconte moss Status: Species of Concern	Scientific Name: <i>Leptothymenium sharpii</i>
Common Name: Tall larkspur Status: Species of Concern	Scientific Name: <i>Delphinium exaltatum</i>
Common Name: No common name Status: Species of Concern	Scientific Name: <i>Lotus purshianus helleri</i>
Common Name: Short-styled oconee-bells Status: Species of Concern	Scientific Name: <i>Shortia galacifolia brevistyla</i>
Common Name: Carolina birds-in-a-nest Status: Under Review	Scientific Name: <i>Macbridea caroliniana</i>
Common Name: No common name Status: Species of Concern	Scientific Name: <i>Cephaloziella obtusilobula</i>
Common Name: Manhart's sedge Status: Species of Concern	Scientific Name: <i>Carex manhartii</i>
Common Name: Woolly berry Status: Species of Concern	Scientific Name: <i>Vaccinium hirsutum</i>
Common Name: No common name Status: Species of Concern	Scientific Name: <i>Bazzania nudicaulis</i>
Common Name: Smoky Mountains manna grass Status: Species of Concern	Scientific Name: <i>Glyceria nubigena</i>
Common Name: [Unnamed] liverwort Status: Species of Concern	Scientific Name: <i>Sphenolobopsis pearsoni</i>
Common Name: Cain's reedgrass Status: Species of Concern	Scientific Name: <i>Calamagrostis cainii</i>
Common Name: Mountain bittercress Status: Species of Concern	Scientific Name: <i>Cardamine clematitis</i>



## NATURAL AREAS MAP FINDINGS

### Federal Endangered Species from the U.S. Fish and Wildlife for NC State (Continued...)

Common Name: Georgia lead-plant Status: Under Review	Scientific Name: <i>Amorpha georgiana georgiana</i>
Common Name: Ammon's tortula Status: Species of Concern	Scientific Name: <i>Tortula ammoniana</i>
Common Name: Blue Ridge catchfly Status: Species of Concern	Scientific Name: <i>Silene ovata</i>
Common Name: [Unnamed] venus' fly-trap Status: Species of Concern	Scientific Name: <i>Dionaea muscipula</i>
Common Name: Bent avens Status: Species of Concern	Scientific Name: <i>Geum geniculatum</i>
Common Name: Godfroy's stitchwort Status: Under Review	Scientific Name: <i>Minuartia godfreyi</i>
Common Name: Spring-flowering goldenrod Status: Species of Concern	Scientific Name: <i>Solidago verna</i>
Common Name: Butternut Status: Species of Concern	Scientific Name: <i>Juglans cinerea</i>
Common Name: Highlands moss Status: Species of Concern	Scientific Name: <i>Schlotheimia lancifolia</i>
Common Name: Well's pixie-moss Status: Species of Concern	Scientific Name: <i>Pyxidantha barbulata brevifolia</i>
Common Name: Gray's saxifrage Status: Species of Concern	Scientific Name: <i>Saxifraga caroliniana</i>
Common Name: Swamp justiceweed Status: Under Review	Scientific Name: <i>Eupatorium paludicola</i>
Common Name: Long Beach seedbox Status: Under Review	Scientific Name: <i>Ludwigia brevipes</i>
Common Name: Raven's seedbox Status: Under Review	Scientific Name: <i>Ludwigia ravenii</i>
Common Name: Yellow Pond lily Status: Under Review	Scientific Name: <i>Nuphar lutea ssp. sagittifolia</i>
Common Name: Carolina bishopweed Status: Under Review	Scientific Name: <i>Ptilimnium ahlesii</i>
Common Name: Mountain Purple pitcherplant Status: Under Review	Scientific Name: <i>Sarracenia purpurea var. montana</i>
Common Name: Savannah campylopus Status: Species of Concern	Scientific Name: <i>Campylopus carolinae</i>
Common Name: No common name Status: Species of Concern	Scientific Name: <i>Oxypolis ternata</i>

## NATURAL AREAS MAP FINDINGS

### Federal Endangered Species from the U.S. Fish and Wildlife for NC State (Continued...)

Common Name: [Unnamed] sedge Status: Species of Concern	Scientific Name: <i>Carex roanensis</i>
Common Name: Darlington's spurge Status: Species of Concern	Scientific Name: <i>Euphorbia purpurea</i>
Common Name: Thorne's beaked-rush Status: Under Review	Scientific Name: <i>Rhynchospora thornei</i>
Common Name: No common name Status: Species of Concern	Scientific Name: <i>Plagiochila columbiana</i>
Common Name: Keever's bristle-moss Status: Species of Concern	Scientific Name: <i>Orthotrichum keeverae</i>
Common Name: Serpentine aster Status: Species of Concern	Scientific Name: <i>Symphotrichum depauperatum</i>
Common Name: Piedmont ragwort Status: Species of Concern	Scientific Name: <i>Packera millefolia</i>
Common Name: Riverbank vervain Status: Species of Concern	Scientific Name: <i>Verbena riparia</i>
Common Name: No common name Status: Species of Concern	Scientific Name: <i>Lejeunea blomquistii</i>
Common Name: French Broad heartleaf Status: Species of Concern	Scientific Name: <i>Hexastylis rhombiformis</i>
Common Name: Oconee-bells Status: Species of Concern	Scientific Name: <i>Shortia galacifolia</i>
Common Name: No common name Status: Species of Concern	Scientific Name: <i>Paxistima canbyi</i>
Common Name: No common name Status: Species of Concern	Scientific Name: <i>Hexastylis contracta</i>
Common Name: Bigleaf scurf-pea Status: Species of Concern	Scientific Name: <i>Orbexilum macrophyllum</i>
Common Name: Carolina lead-plant Status: Species of Concern	Scientific Name: <i>Amorpha georgiana confusa</i>
Common Name: Anderson's brachymenium Status: Species of Concern	Scientific Name: <i>Brachymenium andersonii</i>
Common Name: No common name Status: Species of Concern	Scientific Name: <i>Eurhynchium pringlei</i>
Common Name: [Unnamed] pondweed Status: Species of Concern	Scientific Name: <i>Potamogeton confervoides</i>
Common Name: No common name Status: Species of Concern	Scientific Name: <i>Porella appalachiana</i>

## NATURAL AREAS MAP FINDINGS

### Federal Endangered Species from the U.S. Fish and Wildlife for NC State (Continued...)

Common Name: Large-flowered Barbara's buttons Status: Under Review	Scientific Name: <i>Marshallia grandiflora</i>
Common Name: White-wicky Status: Species of Concern	Scientific Name: <i>Kalmia cuneata</i>
Common Name: No common name Status: Species of Concern	Scientific Name: <i>Plagiochila virginica euryphylla</i>
Common Name: Alexander's rock-aster Status: Species of Concern	Scientific Name: <i>Eurybia avita</i>
Common Name: Gray's lily Status: Species of Concern	Scientific Name: <i>Lilium grayi</i>
Common Name: [Unnamed] beaked-rush Status: Species of Concern	Scientific Name: <i>Rhynchospora decurrens</i>
Common Name: Smooth bog-asphodel Status: Species of Concern	Scientific Name: <i>Tofieldia glabra</i>
Common Name: Hirst Brothers' Panic grass Status: Candidate	Scientific Name: <i>Dichantherium (=Panicum) hirstii</i>
Common Name: Ravine sedge Status: Under Review	Scientific Name: <i>Carex impressinervia</i>
Common Name: Pine barrens boneset Status: Species of Concern	Scientific Name: <i>Eupatorium resinosum</i>
Common Name: No common name Status: Species of Concern	Scientific Name: <i>Cheilelejeunea evansii</i>
Common Name: No common name Status: Species of Concern	Scientific Name: <i>Trillium pusillum pusillum</i>
Common Name: Fraser's yellow loosestrife Status: Species of Concern	Scientific Name: <i>Lysimachia fraseri</i>
Common Name: Bog bluegrass Status: Species of Concern	Scientific Name: <i>Poa paludigena</i>
Common Name: Sp. nov. ined. blue curls Status: Species of Concern	Scientific Name: <i>Trichostema</i> sp.
Common Name: Wireleaf dropseed Status: Under Review	Scientific Name: <i>Sporobolus teretifolius</i>
Common Name: [Unnamed] liverwort Status: Species of Concern	Scientific Name: <i>Plagiochila sullivantii</i>
Common Name: Wavyleaf wild-quinine Status: Species of Concern	Scientific Name: <i>Parthenium integrifolium</i>
Common Name: Sandhills milk-vetch Status: Species of Concern	Scientific Name: <i>Astragalus michauxii</i>

## NATURAL AREAS MAP FINDINGS

### Federal Endangered Species from the U.S. Fish and Wildlife for NC State (Continued...)

Common Name: Pickering's morning-glory  
Status: Species of Concern

Scientific Name: *Stylisma pickeringii*

Common Name: Pygmypipes  
Status: Species of Concern

Scientific Name: *Monotropis odorata*

Common Name: Awned meadowbeauty  
Status: Species of Concern

Scientific Name: *Rhexia aristosa*

Common Name: Gorge moss  
Status: Species of Concern

Scientific Name: *Bryocrumia vivicolor*

Common Name: [Unnamed] liverwort  
Status: Species of Concern

Scientific Name: *Plagiochila virginica* var. *caroliniana*

Common Name: No common name  
Status: Species of Concern

Scientific Name: *Myriophyllum laxum*

Common Name: No common name  
Status: Species of Concern

Scientific Name: *Rugelia nudicaulis*

Common Name: Piedmont meadow-rue  
Status: Species of Concern

Scientific Name: *Thalictrum macrostylum*

Common Name: Heller's bird's-foot trefoil  
Status: Species of Concern

Scientific Name: *Lotus unifoliolatus* var. *helleri*

#### Group: Insects

Common Name: American sandburrowing mayfly  
Status: Species of Concern

Scientific Name: *Dolania americana*

Common Name: Fraser fir geometrid moth  
Status: Species of Concern

Scientific Name: *Semiothisa fraserata*

Common Name: Black lordithon rove beetle  
Status: Species of Concern

Scientific Name: *Lordithon niger*

Common Name: [Unnamed] caddisfly  
Status: Species of Concern

Scientific Name: *Agapetus jocassee*

Common Name: Tawny crescent  
Status: Species of Concern

Scientific Name: *Phyciodes batesii*

Common Name: [Unnamed] caddisfly  
Status: Species of Concern

Scientific Name: *Hydroptila englishi*

Common Name: Edmund's snaketail  
Status: Under Review

Scientific Name: *Ophiogomphus edmundo*

Common Name: Barrens Dagger Moth  
Status: Species of Concern

Scientific Name: *Acronicta albarufa*

Common Name: [Unnamed] noctuid moth  
Status: Species of Concern

Scientific Name: *Schinia indiana*

## NATURAL AREAS MAP FINDINGS

### Federal Endangered Species from the U.S. Fish and Wildlife for NC State (Continued...)

Common Name: [Unnamed] ghost moth Status: Species of Concern	Scientific Name: <i>Hepialus sciophanes</i>
Common Name: [Unnamed] caddisfly Status: Species of Concern	Scientific Name: <i>Helicopsyche paralimnella</i>
Common Name: Septima's clubtail Status: Under Review	Scientific Name: <i>Gomphus septima</i>
Common Name: Eastern beard grass Skipper Status: Species of Concern	Scientific Name: <i>Atrytone arogos arogos</i>
Common Name: [Unnamed] looper moth Status: Species of Concern	Scientific Name: <i>Euchlaena milnei</i>
Common Name: Appalachian snaketail Status: Under Review	Scientific Name: <i>Ophiogomphus incurvatus</i>
Common Name: Smokies needlfly Status: Under Review	Scientific Name: <i>Megaleuctra williamsae</i>
Common Name: Smokies snowfly Status: Under Review	Scientific Name: <i>Allocapnia fumosa</i>
Common Name: Monarch butterfly Status: Under Review	Scientific Name: <i>Danaus plexippus plexippus</i>
Common Name: Sandhills clubtail Status: Species of Concern	Scientific Name: <i>Gomphus parvidens carolinus</i>
Common Name: Buchholz' dart moth Status: Species of Concern	Scientific Name: <i>Agrotis buchholzi</i>
Common Name: Mary Alice's smallheaded fly Status: Species of Concern	Scientific Name: <i>Eulonchus marialiciae</i>
Common Name: Rare skipper Status: Under Review	Scientific Name: <i>Problema bulenta</i>
Common Name: Bronze clubtail Status: Species of Concern	Scientific Name: <i>Stylurus townesi</i>
Common Name: Regal fritillary Status: Under Review	Scientific Name: <i>Speyeria idalia</i>
Common Name: Diana fritillary Status: Species of Concern	Scientific Name: <i>Speyeria diana</i>
Common Name: Variegated clubtail Status: Species of Concern	Scientific Name: <i>Progomphus bellei</i>
Common Name: Margarita River skimmer Status: Under Review	Scientific Name: <i>Macromia margarita</i>
Common Name: Venus flytrap noctuid Status: Species of Concern	Scientific Name: <i>Hemipachnolia subporphyria subporphyria</i>

## NATURAL AREAS MAP FINDINGS

### Federal Endangered Species from the U.S. Fish and Wildlife for NC State (Continued...)

Common Name: Carter's noctuid moth  
Status: Species of Concern  
Scientific Name: *Spartiniphaga carterae*

Common Name: Grizzled skipper  
Status: Species of Concern  
Scientific Name: *Pyrgus centaureae*

Common Name: Midget snaketail  
Status: Species of Concern  
Scientific Name: *Ophiogomphus howei*

Common Name: Lenat's ceracleon caddisfly  
Status: Species of Concern  
Scientific Name: *Ceraclea* sp.

Common Name: Anointed sawfly noctuid moth  
Status: Species of Concern  
Scientific Name: *Pyreferra ceromatica*

Common Name: Gammon's stenelmis riffle beetle  
Status: Species of Concern  
Scientific Name: *Stenelmis gammoni*

#### Group:Lichens

Common Name: Bluff Mountain Reindeer Lichen  
Status: Species of Concern  
Scientific Name: *Cladonia psoromica*

#### Group:Mammals

Common Name: Indiana bat  
Status: Endangered  
Scientific Name: *Myotis sodalis*

Common Name: Carolina northern flying squirrel  
Status: Endangered  
Scientific Name: *Glaucomys sabrinus coloratus*

Common Name: Red wolf  
Status: Endangered  
Scientific Name: *Canis rufus*

Common Name: Southeastern myotis  
Status: Species of Concern  
Scientific Name: *Myotis austroriparius*

Common Name: Southern Appalachian eastern woodrat  
Status: Species of Concern  
Scientific Name: *Neotoma floridana haematorea*

Common Name: Southern rock vole  
Status: Species of Concern  
Scientific Name: *Microtus chrotorrhinus carolinensis*

Common Name: Southern water shrew  
Status: Species of Concern  
Scientific Name: *Sorex palustris punctulatus*

#### Group:Reptiles

Common Name: Eastern diamondback rattlesnake  
Status: Under Review  
Scientific Name: *Crotalus adamanteus*

Common Name: Northern diamondback terrapin  
Status: Species of Concern  
Scientific Name: *Malaclemys terrapin terrapin*

Common Name: American alligator  
Status: Similarity of Appearance (Threatened)  
Scientific Name: *Alligator mississippiensis*

## NATURAL AREAS MAP FINDINGS

### Federal Endangered Species from the U.S. Fish and Wildlife for NC State (Continued...)

Common Name: Northern Red-bellied cooter  
Status: Under Review

Scientific Name: *Pseudemys rubriventris*

Common Name: Northern pine snake  
Status: Species of Concern

Scientific Name: *Pituophis melanoleucus melanoleucus*

Common Name: Mimic glass lizard  
Status: Species of Concern

Scientific Name: *Ophisaurus mimicus*

Common Name: Southern hognose snake  
Status: Under Review

Scientific Name: *Heterodon simus*

#### Group:Snails

Common Name: Cape Fear threetooth  
Status: Species of Concern

Scientific Name: *Triodopsis soelneri*

Common Name: Clingman covert  
Status: Species of Concern

Scientific Name: *Mesodon clingmanicus*

Common Name: Panhandle pebblesnail  
Status: Species of Concern

Scientific Name: *Somatogyryus virginicus*

Common Name: Magnificent ramshorn  
Status: Candidate

Scientific Name: *Planorbella magnifica*

Common Name: Roan supercoil  
Status: Species of Concern

Scientific Name: *Paravitrea varidens*

Common Name: Knotty elimia  
Status: Species of Concern

Scientific Name: *Elimia interrupta*

Common Name: Sculpted supercoil  
Status: Species of Concern

Scientific Name: *Paravitrea ternaria*

Common Name: Fragile supercoil  
Status: Species of Concern

Scientific Name: *Glyphyalinia clingmani*

Common Name: Smooth rocksnail  
Status: Status Undefined

Scientific Name: *Leptoxis virgata*

### Federal Endangered Species from the U.S. Fish and Wildlife for WAKE County

#### Group:Birds

Common Name: Red-cockaded woodpecker  
Status: Endangered

Scientific Name: *Picoides borealis*

#### Group:Clams

Common Name: Dwarf wedgemussel  
Status: Endangered

Scientific Name: *Alasmidonta heterodon*

#### Group:Flowering Plants

Common Name: Michaux's sumac  
Status: Endangered

Scientific Name: *Rhus michauxii*

# NATURAL AREAS MAP FINDINGS

**Federal Endangered Species from the U.S. Fish and Wildlife for WAKE County (Continued...)**

Group: Mammals

Common Name: Little brown bat  
Status: Species of Concern

Scientific Name: Myotis lucifugus

Common Name: Northern Long-Eared Bat  
Status: Threatened

Scientific Name: Myotis septentrionalis

Map ID Direction Distance Distance (ft.)	EDR ID Database
1 North 0-1/8 mi 0	NCESP0000213469 Natural Heritage Element Occurrence
<p>Element Occurrence ID: 26314 Taxonomic Group: Plant EO Status: Historical EO Rank: EO is old, if surveyed recently, surveys failed to find it but there is no evidence it is destroyed Note: To determine the listed species, contact the agency with your Element Occurrence ID.</p>	
<p>Element Occurrence ID: 35199 Taxonomic Group: Animal EO Status: Historical EO Rank: EO has been destroyed Note: To determine the listed species, contact the agency with your Element Occurrence ID.</p>	
<p>Element Occurrence ID: 34927 Taxonomic Group: Animal EO Status: Historical EO Rank: EO is old, if surveyed recently, surveys failed to find it but there is no evidence it is destroyed Note: To determine the listed species, contact the agency with your Element Occurrence ID.</p>	
<p>Element Occurrence ID: 32043 Taxonomic Group: Animal EO Status: Historical EO Rank: EO is old, if surveyed recently, surveys failed to find it but there is no evidence it is destroyed. Rank Uncertain. Note: To determine the listed species, contact the agency with your Element Occurrence ID.</p>	
<p>Element Occurrence ID: 32135</p>	



# NATURAL AREAS MAP FINDINGS

Taxonomic Group: Animal  
EO Status: Current  
EO Rank: Recent verified as existing, but insufficient information to estimate viability/ecological integrity  
Note: To determine the listed species, contact the agency with your Element Occurrence ID.

---

A2  
East  
0-1/8 mi  
409

NCMAREA20041210  
NC Managed Areas

Area ID: 2090  
Owner: Wake County: multiple local government  
Owner Type: Local Government  
Category: Fee  
GAP Status: 2 - managed for biodiversity - disturbance events suppressed

Area ID: 2640  
Owner: City of Raleigh  
Owner Type: Local Government  
Category: Fee  
GAP Status: 2 - managed for biodiversity - disturbance events suppressed

---

3  
North  
0-1/8 mi  
628

NCMAREA20041286  
NC Managed Areas

Area ID: 2090  
Owner: Wake County: multiple local government  
Owner Type: Local Government  
Category: Fee  
GAP Status: 2 - managed for biodiversity - disturbance events suppressed

Area ID: 2640  
Owner: City of Raleigh  
Owner Type: Local Government  
Category: Fee  
GAP Status: 2 - managed for biodiversity - disturbance events suppressed

---

A4  
East  
0-1/8 mi  
629

NCMAREA20041262  
NC Managed Areas

# NATURAL AREAS MAP FINDINGS

Area ID: 2090  
 Owner: Wake County: multiple local government  
 Owner Type: Local Government  
 Category: Fee  
 GAP Status: 2 - managed for biodiversity - disturbance events suppressed

Area ID: 2640  
 Owner: City of Raleigh  
 Owner Type: Local Government  
 Category: Fee  
 GAP Status: 2 - managed for biodiversity - disturbance events suppressed

5  
 SE  
 0-1/8 mi  
 649

NCMAREA20041452  
 NC Managed Areas

Area ID: 2090  
 Owner: Wake County: multiple local government  
 Owner Type: Local Government  
 Category: Fee  
 GAP Status: 2 - managed for biodiversity - disturbance events suppressed

B6  
 ESE  
 1/8-1/4 mi  
 660

NCESP0000212681  
 Natural Heritage Element Occurrence

Element Occurrence ID: 34927  
 Taxonomic Group: Animal  
 EO Status: Historical  
 EO Rank: EO is old, if surveyed recently, surveys failed to find it but there is no evidence it is destroyed  
 Note: To determine the listed species, contact the agency with your Element Occurrence ID.

Element Occurrence ID: 26314  
 Taxonomic Group: Plant  
 EO Status: Historical  
 EO Rank: EO is old, if surveyed recently, surveys failed to find it but there is no evidence it is destroyed  
 Note: To determine the listed species, contact the agency with your Element Occurrence ID.

Element Occurrence ID: 32043  
 Taxonomic Group: Animal

## NATURAL AREAS MAP FINDINGS

EO Status: Historical  
EO Rank: EO is old, if surveyed recently, surveys failed to find it but there is no evidence it is destroyed. Rank Uncertain.  
Note: To determine the listed species, contact the agency with your Element Occurrence ID.

Element Occurrence ID: 35199  
Taxonomic Group: Animal  
EO Status: Historical  
EO Rank: EO has been destroyed  
Note: To determine the listed species, contact the agency with your Element Occurrence ID.

---

7  
NNW  
1/8-1/4 mi  
707

NCESP0000214710  
Natural Heritage Element Occurrence

Element Occurrence ID: 23681  
Taxonomic Group: Plant  
EO Status: Historical  
EO Rank: EO is old, if surveyed recently, surveys failed to find it but there is no evidence it is destroyed  
Note: To determine the listed species, contact the agency with your Element Occurrence ID.

Element Occurrence ID: 34927  
Taxonomic Group: Animal  
EO Status: Historical  
EO Rank: EO is old, if surveyed recently, surveys failed to find it but there is no evidence it is destroyed  
Note: To determine the listed species, contact the agency with your Element Occurrence ID.

Element Occurrence ID: 35199  
Taxonomic Group: Animal  
EO Status: Historical  
EO Rank: EO has been destroyed  
Note: To determine the listed species, contact the agency with your Element Occurrence ID.

Element Occurrence ID: 32043  
Taxonomic Group: Animal  
EO Status: Historical  
EO Rank: EO is old, if surveyed recently, surveys failed to find it but there is no evidence it is destroyed. Rank Uncertain.  
Note: To determine the listed species, contact the agency with your Element Occurrence ID.

# NATURAL AREAS MAP FINDINGS

Element Occurrence ID: 32135  
 Taxonomic Group: Animal  
 EO Status: Current  
 EO Rank: Recent verified as existing, but insufficient information to estimate viability/ecological integrity  
 Note: To determine the listed species, contact the agency with your Element Occurrence ID.

Element Occurrence ID: 26314  
 Taxonomic Group: Plant  
 EO Status: Historical  
 EO Rank: EO is old, if surveyed recently, surveys failed to find it but there is no evidence it is destroyed  
 Note: To determine the listed species, contact the agency with your Element Occurrence ID.

8  
 North  
 1/8-1/4 mi  
 1139

NCMAREA20041220  
 NC Managed Areas

Area ID: 2090  
 Owner: Wake County: multiple local government  
 Owner Type: Local Government  
 Category: Fee  
 GAP Status: 2 - managed for biodiversity - disturbance events suppressed

Area ID: 2640  
 Owner: City of Raleigh  
 Owner Type: Local Government  
 Category: Fee  
 GAP Status: 2 - managed for biodiversity - disturbance events suppressed

9  
 SSE  
 1/4-1/2 mi  
 1423

NCMAREA20041680  
 NC Managed Areas

Area ID: 2090  
 Owner: Wake County: multiple local government  
 Owner Type: Local Government  
 Category: Fee  
 GAP Status: 2 - managed for biodiversity - disturbance events suppressed

10  
 ESE  
 1/4-1/2 mi  
 1499

NCMAREA20041491  
 NC Managed Areas

# NATURAL AREAS MAP FINDINGS

Area ID: 2083  
Owner: Wake County: multiple local government  
Owner Type: Local Government  
Category: Easement  
GAP Status: 3 - managed for multiple uses - subject to extractive (e.g. mining or logging) or OHV use

---

11  
SSW  
1/4-1/2 mi  
1648

NCMAREA20041723  
NC Managed Areas

Area ID: 2090  
Owner: Wake County: multiple local government  
Owner Type: Local Government  
Category: Fee  
GAP Status: 2 - managed for biodiversity - disturbance events suppressed

Area ID: 2640  
Owner: City of Raleigh  
Owner Type: Local Government  
Category: Fee  
GAP Status: 2 - managed for biodiversity - disturbance events suppressed

---

12  
WNW  
1/4-1/2 mi  
1930

NCMAREA20041243  
NC Managed Areas

Area ID: 2090  
Owner: Wake County: multiple local government  
Owner Type: Local Government  
Category: Fee  
GAP Status: 2 - managed for biodiversity - disturbance events suppressed

Area ID: 2640  
Owner: City of Raleigh  
Owner Type: Local Government  
Category: Fee  
GAP Status: 2 - managed for biodiversity - disturbance events suppressed

---

13  
NNE  
1/4-1/2 mi  
1999

NCESP0000215007  
Natural Heritage Element Occurrence

## NATURAL AREAS MAP FINDINGS

Element Occurrence ID: 32043  
Taxonomic Group: Animal  
EO Status: Historical  
EO Rank: EO is old, if surveyed recently, surveys failed to find it but there is no evidence it is destroyed. Rank Uncertain.  
Note: To determine the listed species, contact the agency with your Element Occurrence ID.

Element Occurrence ID: 34927  
Taxonomic Group: Animal  
EO Status: Historical  
EO Rank: EO is old, if surveyed recently, surveys failed to find it but there is no evidence it is destroyed  
Note: To determine the listed species, contact the agency with your Element Occurrence ID.

Element Occurrence ID: 26314  
Taxonomic Group: Plant  
EO Status: Historical  
EO Rank: EO is old, if surveyed recently, surveys failed to find it but there is no evidence it is destroyed  
Note: To determine the listed species, contact the agency with your Element Occurrence ID.

Element Occurrence ID: 35199  
Taxonomic Group: Animal  
EO Status: Historical  
EO Rank: EO has been destroyed  
Note: To determine the listed species, contact the agency with your Element Occurrence ID.

Element Occurrence ID: 23681  
Taxonomic Group: Plant  
EO Status: Historical  
EO Rank: EO is old, if surveyed recently, surveys failed to find it but there is no evidence it is destroyed  
Note: To determine the listed species, contact the agency with your Element Occurrence ID.

---

B14  
SE  
1/4-1/2 mi  
2031

Area ID: 2090  
Owner: Wake County: multiple local government  
Owner Type: Local Government  
Category: Fee

NCMAREA20041765  
NC Managed Areas

# NATURAL AREAS MAP FINDINGS

GAP Status: 2 - managed for biodiversity - disturbance events suppressed

Area ID: 2640  
 Owner: City of Raleigh  
 Owner Type: Local Government  
 Category: Fee  
 GAP Status: 2 - managed for biodiversity - disturbance events suppressed

15  
 West  
 1/4-1/2 mi  
 2071

NCMAREA20041310  
 NC Managed Areas

Area ID: 2090  
 Owner: Wake County: multiple local government  
 Owner Type: Local Government  
 Category: Fee  
 GAP Status: 2 - managed for biodiversity - disturbance events suppressed

Area ID: 2640  
 Owner: City of Raleigh  
 Owner Type: Local Government  
 Category: Fee  
 GAP Status: 2 - managed for biodiversity - disturbance events suppressed

16  
 ENE  
 1/4-1/2 mi  
 2188

NCESP0000213975  
 Natural Heritage Element Occurrence

Element Occurrence ID: 26314  
 Taxonomic Group: Plant  
 EO Status: Historical  
 EO Rank: EO is old, if surveyed recently, surveys failed to find it but there is no evidence it is destroyed  
 Note: To determine the listed species, contact the agency with your Element Occurrence ID.

Element Occurrence ID: 32043  
 Taxonomic Group: Animal  
 EO Status: Historical  
 EO Rank: EO is old, if surveyed recently, surveys failed to find it but there is no evidence it is destroyed. Rank Uncertain.  
 Note: To determine the listed species, contact the agency with your Element Occurrence ID.

# NATURAL AREAS MAP FINDINGS

Element Occurrence ID: 9277  
 Taxonomic Group: Plant  
 EO Status: Historical  
 EO Rank: EO is old, if surveyed recently, surveys failed to find it but there is no evidence it is destroyed  
 Note: To determine the listed species, contact the agency with your Element Occurrence ID.

Element Occurrence ID: 35199  
 Taxonomic Group: Animal  
 EO Status: Historical  
 EO Rank: EO has been destroyed  
 Note: To determine the listed species, contact the agency with your Element Occurrence ID.

Element Occurrence ID: 34927  
 Taxonomic Group: Animal  
 EO Status: Historical  
 EO Rank: EO is old, if surveyed recently, surveys failed to find it but there is no evidence it is destroyed  
 Note: To determine the listed species, contact the agency with your Element Occurrence ID.

17  
 SSE  
 1/4-1/2 mi  
 2351

NCMAREA20041923  
 NC Managed Areas

Area ID: 2090  
 Owner: Wake County: multiple local government  
 Owner Type: Local Government  
 Category: Fee  
 GAP Status: 2 - managed for biodiversity - disturbance events suppressed

18  
 NE  
 1/4-1/2 mi  
 2499

NCMAREA20041058  
 NC Managed Areas

Area ID: 2090  
 Owner: Wake County: multiple local government  
 Owner Type: Local Government  
 Category: Fee  
 GAP Status: 2 - managed for biodiversity - disturbance events suppressed

Area ID: 2640



# NATURAL AREAS MAP FINDINGS

Owner: City of Raleigh  
Owner Type: Local Government  
Category: Fee  
GAP Status: 2 - managed for biodiversity - disturbance events suppressed

---

19  
SW  
1/2-1 mi  
3142

NCMAREA20041842  
NC Managed Areas

Area ID: 2090  
Owner: Wake County: multiple local government  
Owner Type: Local Government  
Category: Fee  
GAP Status: 2 - managed for biodiversity - disturbance events suppressed

Area ID: 2640  
Owner: City of Raleigh  
Owner Type: Local Government  
Category: Fee  
GAP Status: 2 - managed for biodiversity - disturbance events suppressed

---

20  
WNW  
1/2-1 mi  
3197

NCMAREA20041233  
NC Managed Areas

Area ID: 2090  
Owner: Wake County: multiple local government  
Owner Type: Local Government  
Category: Fee  
GAP Status: 2 - managed for biodiversity - disturbance events suppressed

Area ID: 2640  
Owner: City of Raleigh  
Owner Type: Local Government  
Category: Fee  
GAP Status: 2 - managed for biodiversity - disturbance events suppressed

---

21  
SSE  
1/2-1 mi  
3232

NCMAREA20042007  
NC Managed Areas

# NATURAL AREAS MAP FINDINGS

Area ID: 2090  
 Owner: Wake County: multiple local government  
 Owner Type: Local Government  
 Category: Fee  
 GAP Status: 2 - managed for biodiversity - disturbance events suppressed

Area ID: 2640  
 Owner: City of Raleigh  
 Owner Type: Local Government  
 Category: Fee  
 GAP Status: 2 - managed for biodiversity - disturbance events suppressed

C22  
 South  
 1/2-1 mi  
 3890

NCMAREA20042267  
 NC Managed Areas

Area ID: 2641  
 Owner: Wake County  
 Owner Type: Local Government  
 Category: Fee  
 GAP Status: 3 - managed for multiple uses - subject to extractive (e.g. mining or logging) or OHV use

Area ID: 2083  
 Owner: Wake County: multiple local government  
 Owner Type: Local Government  
 Category: Easement  
 GAP Status: 3 - managed for multiple uses - subject to extractive (e.g. mining or logging) or OHV use

23  
 South  
 1/2-1 mi  
 3961

NCESP0000218691  
 Natural Heritage Element Occurrence

Element Occurrence ID: 34927  
 Taxonomic Group: Animal  
 EO Status: Historical  
 EO Rank: EO is old, if surveyed recently, surveys failed to find it but there is no evidence it is destroyed  
 Note: To determine the listed species, contact the agency with your Element Occurrence ID.

Element Occurrence ID: 35199  
 Taxonomic Group: Animal

# NATURAL AREAS MAP FINDINGS

EO Status: Historical  
EO Rank: EO has been destroyed  
Note: To determine the listed species, contact the agency with your Element Occurrence ID.

Element Occurrence ID: 32043  
Taxonomic Group: Animal  
EO Status: Historical  
EO Rank: EO is old, if surveyed recently, surveys failed to find it but there is no evidence it is destroyed. Rank Uncertain.  
Note: To determine the listed species, contact the agency with your Element Occurrence ID.

Element Occurrence ID: 35529  
Taxonomic Group: Animal  
EO Status: Historical  
EO Rank: EO is old, if surveyed recently, surveys failed to find it but there is no evidence it is destroyed. Rank Uncertain.  
Note: To determine the listed species, contact the agency with your Element Occurrence ID.

Element Occurrence ID: 26314  
Taxonomic Group: Plant  
EO Status: Historical  
EO Rank: EO is old, if surveyed recently, surveys failed to find it but there is no evidence it is destroyed  
Note: To determine the listed species, contact the agency with your Element Occurrence ID.

---

C24  
South  
1/2-1 mi  
3981

NCMAREA20042289  
NC Managed Areas

Area ID: 2641  
Owner: Wake County  
Owner Type: Local Government  
Category: Fee  
GAP Status: 3 - managed for multiple uses - subject to extractive (e.g. mining or logging) or OHV use

Area ID: 2083  
Owner: Wake County: multiple local government  
Owner Type: Local Government  
Category: Easement  
GAP Status: 3 - managed for multiple uses - subject to extractive (e.g. mining or logging) or OHV use

## NATURAL AREAS MAP FINDINGS

25  
NW  
1/2-1 mi  
4039

NCMAREA20040765  
NC Managed Areas

Area ID: 2090  
Owner: Wake County: multiple local government  
Owner Type: Local Government  
Category: Fee  
GAP Status: 2 - managed for biodiversity - disturbance events suppressed

Area ID: 2640  
Owner: City of Raleigh  
Owner Type: Local Government  
Category: Fee  
GAP Status: 2 - managed for biodiversity - disturbance events suppressed

C26  
South  
1/2-1 mi  
4070

NCMAREA20042311  
NC Managed Areas

Area ID: 2641  
Owner: Wake County  
Owner Type: Local Government  
Category: Fee  
GAP Status: 3 - managed for multiple uses - subject to extractive (e.g. mining or logging) or OHV use

Area ID: 2083  
Owner: Wake County: multiple local government  
Owner Type: Local Government  
Category: Easement  
GAP Status: 3 - managed for multiple uses - subject to extractive (e.g. mining or logging) or OHV use

27  
SE  
1/2-1 mi  
4131

NCMAREA20042109  
NC Managed Areas

Area ID: 2090  
Owner: Wake County: multiple local government  
Owner Type: Local Government  
Category: Fee  
GAP Status: 2 - managed for biodiversity - disturbance events suppressed

## NATURAL AREAS MAP FINDINGS

Area ID: 2640  
Owner: City of Raleigh  
Owner Type: Local Government  
Category: Fee  
GAP Status: 2 - managed for biodiversity - disturbance events suppressed

---

C28  
South  
1/2-1 mi  
4134

NCMAREA20042338  
NC Managed Areas

Area ID: 2641  
Owner: Wake County  
Owner Type: Local Government  
Category: Fee  
GAP Status: 3 - managed for multiple uses - subject to extractive (e.g. mining or logging) or OHV use

Area ID: 2083  
Owner: Wake County: multiple local government  
Owner Type: Local Government  
Category: Easement  
GAP Status: 3 - managed for multiple uses - subject to extractive (e.g. mining or logging) or OHV use

---

D29  
WNW  
1/2-1 mi  
4178

NCMAREA20041138  
NC Managed Areas

Area ID: 2492  
Owner: NC Department of Transportation  
Owner Type: State  
Category: Other  
GAP Status: 2 - managed for biodiversity - disturbance events suppressed

---

F30  
WNW  
1/2-1 mi  
4190

NCMAREA20041043  
NC Managed Areas

Area ID: 2492  
Owner: NC Department of Transportation  
Owner Type: State  
Category: Other

# NATURAL AREAS MAP FINDINGS

GAP Status: 2 - managed for biodiversity - disturbance events suppressed

---

E31  
South  
1/2-1 mi  
4217

NCMAREA20042348  
NC Managed Areas

Area ID: 2090  
Owner: Wake County: multiple local government  
Owner Type: Local Government  
Category: Fee  
GAP Status: 2 - managed for biodiversity - disturbance events suppressed

Area ID: 2640  
Owner: City of Raleigh  
Owner Type: Local Government  
Category: Fee  
GAP Status: 2 - managed for biodiversity - disturbance events suppressed

---

D32  
WNW  
1/2-1 mi  
4258

NCMAREA20041187  
NC Managed Areas

Area ID: 2090  
Owner: Wake County: multiple local government  
Owner Type: Local Government  
Category: Fee  
GAP Status: 2 - managed for biodiversity - disturbance events suppressed

Area ID: 2640  
Owner: City of Raleigh  
Owner Type: Local Government  
Category: Fee  
GAP Status: 2 - managed for biodiversity - disturbance events suppressed

---

E33  
South  
1/2-1 mi  
4321

NCMAREA20042394  
NC Managed Areas

Area ID: 2090  
Owner: Wake County: multiple local government  
Owner Type: Local Government

# NATURAL AREAS MAP FINDINGS

Category: Fee  
GAP Status: 2 - managed for biodiversity - disturbance events suppressed

Area ID: 2640  
Owner: City of Raleigh  
Owner Type: Local Government  
Category: Fee  
GAP Status: 2 - managed for biodiversity - disturbance events suppressed

---

F34  
NW  
1/2-1 mi  
4401

NCMAREA20041022  
NC Managed Areas

Area ID: 2090  
Owner: Wake County: multiple local government  
Owner Type: Local Government  
Category: Fee  
GAP Status: 2 - managed for biodiversity - disturbance events suppressed

Area ID: 2640  
Owner: City of Raleigh  
Owner Type: Local Government  
Category: Fee  
GAP Status: 2 - managed for biodiversity - disturbance events suppressed

---

E35  
SSW  
1/2-1 mi  
4422

NCMAREA20042412  
NC Managed Areas

Area ID: 2090  
Owner: Wake County: multiple local government  
Owner Type: Local Government  
Category: Fee  
GAP Status: 2 - managed for biodiversity - disturbance events suppressed

Area ID: 2640  
Owner: City of Raleigh  
Owner Type: Local Government  
Category: Fee  
GAP Status: 2 - managed for biodiversity - disturbance events suppressed

---

36  
NE  
1/2-1 mi  
4437

NCMAREA20041016  
NC Managed Areas

# NATURAL AREAS MAP FINDINGS

Area ID: 2090  
Owner: Wake County: multiple local government  
Owner Type: Local Government  
Category: Fee  
GAP Status: 2 - managed for biodiversity - disturbance events suppressed

Area ID: 2640  
Owner: City of Raleigh  
Owner Type: Local Government  
Category: Fee  
GAP Status: 2 - managed for biodiversity - disturbance events suppressed

---

G37  
SSE  
1/2-1 mi  
4553

NCMAREA20042425  
NC Managed Areas

Area ID: 2148  
Owner: Triangle Greenways Council  
Owner Type: Private  
Category: Fee  
GAP Status: 2 - managed for biodiversity - disturbance events suppressed

---

38  
SSW  
1/2-1 mi  
4597

NCMAREA20042435  
NC Managed Areas

Area ID: 2090  
Owner: Wake County: multiple local government  
Owner Type: Local Government  
Category: Fee  
GAP Status: 2 - managed for biodiversity - disturbance events suppressed

Area ID: 2640  
Owner: City of Raleigh  
Owner Type: Local Government  
Category: Fee  
GAP Status: 2 - managed for biodiversity - disturbance events suppressed

---

39  
NW  
1/2-1 mi  
4666

NCMAREA20040932  
NC Managed Areas



# NATURAL AREAS MAP FINDINGS

Area ID: 2090  
Owner: Wake County: multiple local government  
Owner Type: Local Government  
Category: Fee  
GAP Status: 2 - managed for biodiversity - disturbance events suppressed

Area ID: 2640  
Owner: City of Raleigh  
Owner Type: Local Government  
Category: Fee  
GAP Status: 2 - managed for biodiversity - disturbance events suppressed

---

40  
SSW  
1/2-1 mi  
4669

NCMAREA20042325  
NC Managed Areas

Area ID: 2090  
Owner: Wake County: multiple local government  
Owner Type: Local Government  
Category: Fee  
GAP Status: 2 - managed for biodiversity - disturbance events suppressed

Area ID: 2640  
Owner: City of Raleigh  
Owner Type: Local Government  
Category: Fee  
GAP Status: 2 - managed for biodiversity - disturbance events suppressed

---

41  
SSW  
1/2-1 mi  
4710

NCMAREA20042481  
NC Managed Areas

Area ID: 2090  
Owner: Wake County: multiple local government  
Owner Type: Local Government  
Category: Fee  
GAP Status: 2 - managed for biodiversity - disturbance events suppressed

Area ID: 2640  
Owner: City of Raleigh  
Owner Type: Local Government  
Category: Fee  
GAP Status: 2 - managed for biodiversity - disturbance events suppressed

# NATURAL AREAS MAP FINDINGS

42  
West  
1/2-1 mi  
4726

NCMAREA20041542  
NC Managed Areas

Area ID: 2090  
Owner: Wake County: multiple local government  
Owner Type: Local Government  
Category: Fee  
GAP Status: 2 - managed for biodiversity - disturbance events suppressed

43  
ESE  
1/2-1 mi  
4756

NCESP0000217101  
Natural Heritage Element Occurrence

Element Occurrence ID: 34927  
Taxonomic Group: Animal  
EO Status: Historical  
EO Rank: EO is old, if surveyed recently, surveys failed to find it but there is no evidence it is destroyed  
Note: To determine the listed species, contact the agency with your Element Occurrence ID.

Element Occurrence ID: 9277  
Taxonomic Group: Plant  
EO Status: Historical  
EO Rank: EO is old, if surveyed recently, surveys failed to find it but there is no evidence it is destroyed  
Note: To determine the listed species, contact the agency with your Element Occurrence ID.

Element Occurrence ID: 32043  
Taxonomic Group: Animal  
EO Status: Historical  
EO Rank: EO is old, if surveyed recently, surveys failed to find it but there is no evidence it is destroyed. Rank Uncertain.  
Note: To determine the listed species, contact the agency with your Element Occurrence ID.

Element Occurrence ID: 35199  
Taxonomic Group: Animal  
EO Status: Historical  
EO Rank: EO has been destroyed  
Note: To determine the listed species, contact the agency with your Element Occurrence ID.

44  
ESE  
1/2-1 mi  
4764

NCESP0000217948  
Natural Heritage Element Occurrence

# NATURAL AREAS MAP FINDINGS

Element Occurrence ID: 32043  
 Taxonomic Group: Animal  
 EO Status: Historical  
 EO Rank: EO is old, if surveyed recently, surveys failed to find it but there is no evidence it is destroyed. Rank Uncertain.  
 Note: To determine the listed species, contact the agency with your Element Occurrence ID.

Element Occurrence ID: 35199  
 Taxonomic Group: Animal  
 EO Status: Historical  
 EO Rank: EO has been destroyed  
 Note: To determine the listed species, contact the agency with your Element Occurrence ID.

Element Occurrence ID: 34927  
 Taxonomic Group: Animal  
 EO Status: Historical  
 EO Rank: EO is old, if surveyed recently, surveys failed to find it but there is no evidence it is destroyed  
 Note: To determine the listed species, contact the agency with your Element Occurrence ID.

45  
 WSW  
 1/2-1 mi  
 4823

NCMAREA20041690  
 NC Managed Areas

Area ID: 2090  
 Owner: Wake County: multiple local government  
 Owner Type: Local Government  
 Category: Fee  
 GAP Status: 2 - managed for biodiversity - disturbance events suppressed

G46  
 SSE  
 1/2-1 mi  
 4876

NCSNHA100010780  
 NC Natural Heritage Areas

Area Name: Walnut Creek Bottomland Forests  
 Owner: LOCAL, PRV  
 Representational Rating: R5 (General)  
 Collective Rating: C5 (General)  
 Est Acres: 283.78

G47  
 SSE  
 1/2-1 mi  
 4876

NCESP0000219066  
 Natural Heritage Element Occurrence

## NATURAL AREAS MAP FINDINGS

Element Occurrence ID: 26314  
Taxonomic Group: Plant  
EO Status: Historical  
EO Rank: EO is old, if surveyed recently, surveys failed to find it but there is no evidence it is destroyed  
Note: To determine the listed species, contact the agency with your Element Occurrence ID.

Element Occurrence ID: 32043  
Taxonomic Group: Animal  
EO Status: Historical  
EO Rank: EO is old, if surveyed recently, surveys failed to find it but there is no evidence it is destroyed. Rank Uncertain.  
Note: To determine the listed species, contact the agency with your Element Occurrence ID.

Element Occurrence ID: 35199  
Taxonomic Group: Animal  
EO Status: Historical  
EO Rank: EO has been destroyed  
Note: To determine the listed species, contact the agency with your Element Occurrence ID.

Element Occurrence ID: 34927  
Taxonomic Group: Animal  
EO Status: Historical  
EO Rank: EO is old, if surveyed recently, surveys failed to find it but there is no evidence it is destroyed  
Note: To determine the listed species, contact the agency with your Element Occurrence ID.

Element Occurrence ID: 31351  
Taxonomic Group: Natural Community  
EO Status: Current  
EO Rank: Fair/Poor estimated viability/ecological integrity  
Note: To determine the listed species, contact the agency with your Element Occurrence ID.

---

G48  
SSE  
1/2-1 mi  
4876

Acres: 406.24  
Sitename: WALNUT CREEK BOTTOMLAND FORESTS  
Quality type: Not Reported  
Sig: Areas that are of local significance  
Site id: 2116

NC10002116  
NC Natural Areas

# NATURAL AREAS MAP FINDINGS

Edr id: NC10002116

---

49  
NNE  
1/2-1 mi  
4900

NCMAREA20040686  
NC Managed Areas

Area ID: 2090  
Owner: Wake County: multiple local government  
Owner Type: Local Government  
Category: Fee  
GAP Status: 2 - managed for biodiversity - disturbance events suppressed

Area ID: 2640  
Owner: City of Raleigh  
Owner Type: Local Government  
Category: Fee  
GAP Status: 2 - managed for biodiversity - disturbance events suppressed

---

H50  
WSW  
1/2-1 mi  
4996

NCMAREA20041827  
NC Managed Areas

Area ID: 2090  
Owner: Wake County: multiple local government  
Owner Type: Local Government  
Category: Fee  
GAP Status: 2 - managed for biodiversity - disturbance events suppressed

---

I51  
East  
1/2-1 mi  
5151

NCESP0000215257  
Natural Heritage Element Occurrence

Element Occurrence ID: 9277  
Taxonomic Group: Plant  
EO Status: Historical  
EO Rank: EO is old, if surveyed recently, surveys failed to find it but there is no evidence it is destroyed  
Note: To determine the listed species, contact the agency with your Element Occurrence ID.

Element Occurrence ID: 34927  
Taxonomic Group: Animal  
EO Status: Historical

## NATURAL AREAS MAP FINDINGS

EO Rank: EO is old, if surveyed recently, surveys failed to find it but there is no evidence it is destroyed  
Note: To determine the listed species, contact the agency with your Element Occurrence ID.

Element Occurrence ID: 26314  
Taxonomic Group: Plant  
EO Status: Historical  
EO Rank: EO is old, if surveyed recently, surveys failed to find it but there is no evidence it is destroyed  
Note: To determine the listed species, contact the agency with your Element Occurrence ID.

Element Occurrence ID: 32043  
Taxonomic Group: Animal  
EO Status: Historical  
EO Rank: EO is old, if surveyed recently, surveys failed to find it but there is no evidence it is destroyed. Rank Uncertain.  
Note: To determine the listed species, contact the agency with your Element Occurrence ID.

---

I52  
East  
1/2-1 mi  
5165

NCESP0000213441  
Natural Heritage Element Occurrence

Element Occurrence ID: 9277  
Taxonomic Group: Plant  
EO Status: Historical  
EO Rank: EO is old, if surveyed recently, surveys failed to find it but there is no evidence it is destroyed  
Note: To determine the listed species, contact the agency with your Element Occurrence ID.

Element Occurrence ID: 26314  
Taxonomic Group: Plant  
EO Status: Historical  
EO Rank: EO is old, if surveyed recently, surveys failed to find it but there is no evidence it is destroyed  
Note: To determine the listed species, contact the agency with your Element Occurrence ID.

Element Occurrence ID: 32043  
Taxonomic Group: Animal  
EO Status: Historical  
EO Rank: EO is old, if surveyed recently, surveys failed to find it but there is no evidence it is destroyed. Rank Uncertain.  
Note: To determine the listed species, contact the agency with your Element

# NATURAL AREAS MAP FINDINGS

Occurrence ID.

J53  
East  
1/2-1 mi  
5169

NCESP0000217094  
Natural Heritage Element Occurrence

Element Occurrence ID: 9277  
Taxonomic Group: Plant  
EO Status: Historical  
EO Rank: EO is old, if surveyed recently, surveys failed to find it but there is no evidence it is destroyed  
Note: To determine the listed species, contact the agency with your Element Occurrence ID.

Element Occurrence ID: 32043  
Taxonomic Group: Animal  
EO Status: Historical  
EO Rank: EO is old, if surveyed recently, surveys failed to find it but there is no evidence it is destroyed. Rank Uncertain.  
Note: To determine the listed species, contact the agency with your Element Occurrence ID.

Element Occurrence ID: 34927  
Taxonomic Group: Animal  
EO Status: Historical  
EO Rank: EO is old, if surveyed recently, surveys failed to find it but there is no evidence it is destroyed  
Note: To determine the listed species, contact the agency with your Element Occurrence ID.

J54  
East  
1/2-1 mi  
5180

NCESP0000215525  
Natural Heritage Element Occurrence

Element Occurrence ID: 9277  
Taxonomic Group: Plant  
EO Status: Historical  
EO Rank: EO is old, if surveyed recently, surveys failed to find it but there is no evidence it is destroyed  
Note: To determine the listed species, contact the agency with your Element Occurrence ID.

Element Occurrence ID: 32043  
Taxonomic Group: Animal

# NATURAL AREAS MAP FINDINGS

EO Status: Historical  
EO Rank: EO is old, if surveyed recently, surveys failed to find it but there is no evidence it is destroyed. Rank Uncertain.  
Note: To determine the listed species, contact the agency with your Element Occurrence ID.

---

55  
SW  
1/2-1 mi  
5183

NCMAREA20042012  
NC Managed Areas

Area ID: 2090  
Owner: Wake County: multiple local government  
Owner Type: Local Government  
Category: Fee  
GAP Status: 2 - managed for biodiversity - disturbance events suppressed

Area ID: 2640  
Owner: City of Raleigh  
Owner Type: Local Government  
Category: Fee  
GAP Status: 2 - managed for biodiversity - disturbance events suppressed

---

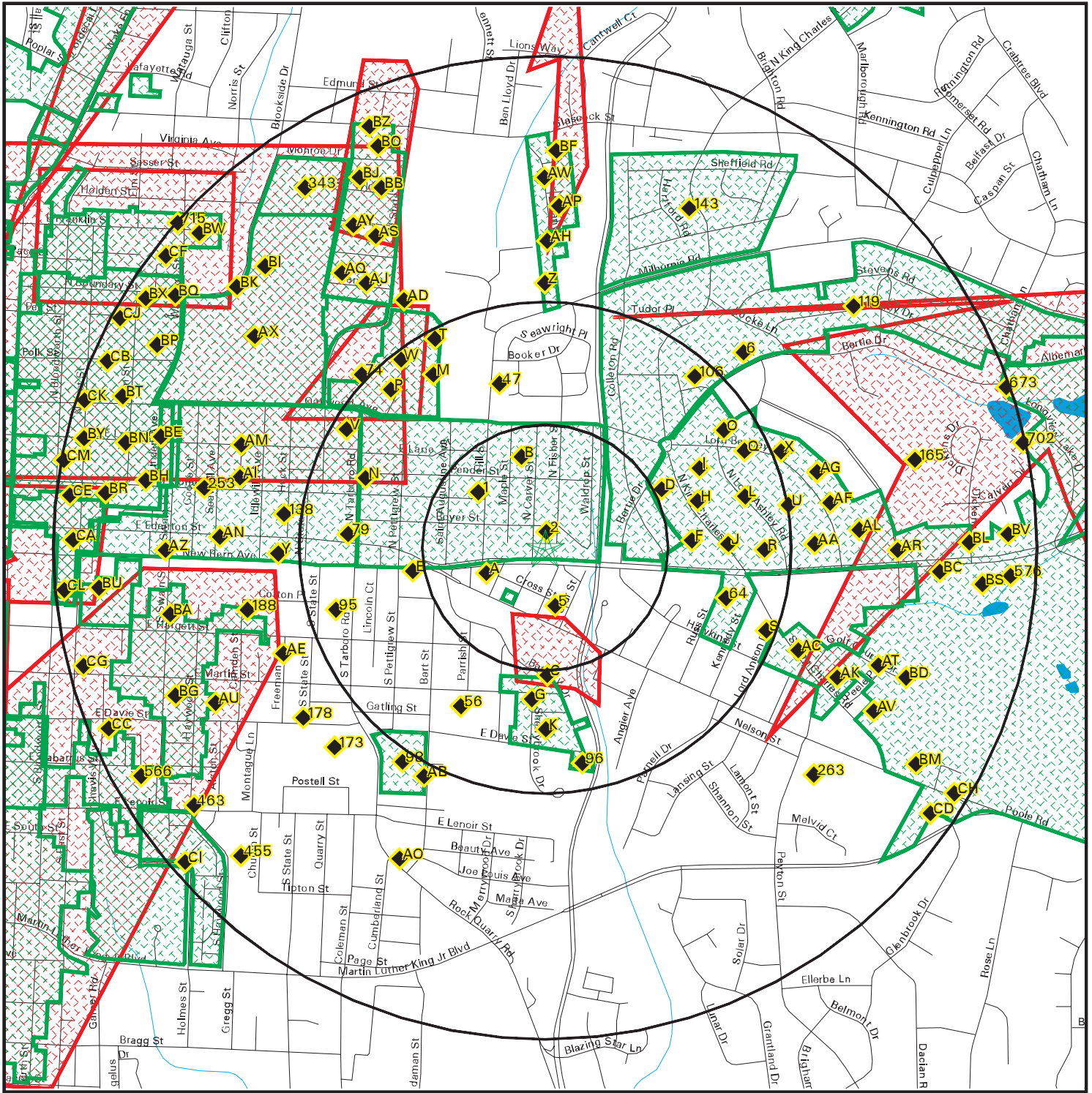
H56  
WSW  
1/2-1 mi  
5209

NCMAREA20041939  
NC Managed Areas

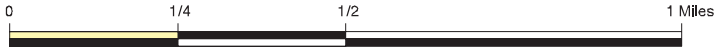
Area ID: 2090  
Owner: Wake County: multiple local government  
Owner Type: Local Government  
Category: Fee  
GAP Status: 2 - managed for biodiversity - disturbance events suppressed



# Historic Sites Map



- ★ Target Property
- ◇ Historic Sites
- ▬ Streets
- ▬ Federal Historic Areas
- ▬ County Boundary
- ▬ State Historic Areas
- ▬ Waterways
- ▬ US Indian Reservations
- ▬ Water
- ▬ Scenic Trail



<p>SITE NAME: Peggys Cleaners          ADDRESS: 1605 New Bern Avenue          Raleigh NC 27610          LAT/LONG: 35.780403 / 78.615408</p>	<p>CLIENT: AECOM          CONTACT: Stephanie Hempel          INQUIRY #: 7446004.10s          DATE: September 15, 2023</p> <p style="text-align: right;">TC7446004.10s Page 41 of 380</p>
---	--

# HISTORIC SITES MAP FINDINGS

Map ID  
 Direction  
 Distance  
 Distance (ft.)

EDR ID  
 Database

**1**                    **College Park Historic District**  
**North**                **Not Reported**  
**0-1/8 mi**            **Not Reported**  
**0**

**NCDOE2000002756**  
**NC NR, SL, DOE Boundaries**

Site ID:                    WA4078  
 Description:              Not Reported  
 Acres:                     139.\*  
 Year Listed:               Not Reported  
 Year on Study List:      1989  
 Year Determined Eligible: Not Reported  
 Notes:                     Eligibility in question  
 URL:                        Not Reported

**2**                    **Apartments**  
**North**                **1600 blk Boyer Street, S sd**  
**0-1/8 mi**            **Raleigh , NC**  
**171**

**NCX10000052892**  
**NC Historic Preservation Sites**

Site ID:                    WA3271  
 Description:              Not Reported  
 Year on National Register: Not Reported  
 Year Listed:               Not Reported  
 Year on Study List:      Not Reported  
 Year Determined Eligible: Not Reported  
 Year of Survey:           Not Reported  
 County:                    Wake  
 Local Status:             None  
 Year Designated Locally: Not Reported  
 Historic District Status: None  
 Notes:                     Not Reported  
 Photo:                     Not Reported  
 URL:                        Not Reported  
 Alt URL:                    Not Reported

**A3**                    **William A. Curtis House**  
**SSW**                 **Not Reported**  
**0-1/8 mi**            **Not Reported**  
**586**

**NCDOE2000002853**  
**NC NR, SL, DOE Boundaries**

Site ID:                    WA4305  
 Description:              c. 1915 Late Victorian/Colonial Revival 2-story frame house  
 Acres:                     0.45\*  
 Year Listed:               2008  
 Year on Study List:      Not Reported  
 Year Determined Eligible: Not Reported  
 Notes:                     Not Reported

# HISTORIC SITES MAP FINDINGS

Map ID  
Direction  
Distance  
Distance (ft.)

EDR ID  
Database

URL: <https://files.nc.gov/ncdcr/nr/WA4305.pdf>

**A4**  
**WSW**  
**0-1/8 mi**  
**619**

**Commercial Block**  
**1410-1414 New Bern Ave, Raleigh**  
**Raleigh , NC**

**NCX10000085300**  
**NC Historic Preservation Sites**

Site ID:	WA8091
Description:	1957, 1964 1-story flat roof Miscellaneous Modernist concrete block building w/ brick veneer
Year on National Register:	Not Reported
Year Listed:	Not Reported
Year on Study List:	Not Reported
Year Determined Eligible:	Not Reported
Year of Survey:	Not Reported
County:	Wake
Local Status:	None
Year Designated Locally:	Not Reported
Historic District Status:	None
Notes:	Not Reported
Photo:	Not Reported
URL:	Not Reported
Alt URL:	Not Reported

**5**  
**South**  
**0-1/8 mi**  
**632**

**Apartments & Duplex**  
**1600 blk Cross Street, S sd**  
**Raleigh , NC**

**NCX10000052895**  
**NC Historic Preservation Sites**

Site ID:	WA3320
Description:	Not Reported
Year on National Register:	Not Reported
Year Listed:	Not Reported
Year on Study List:	Not Reported
Year Determined Eligible:	Not Reported
Year of Survey:	Not Reported
County:	Wake
Local Status:	None
Year Designated Locally:	Not Reported
Historic District Status:	None
Notes:	Not Reported
Photo:	Not Reported
URL:	Not Reported
Alt URL:	Not Reported

**6**  
**East**  
**0-1/8 mi**  
**659**

**Longview Park Historic District**  
**Not Reported**  
**Not Reported**

**NCDOE2000002667**  
**NC NR, SL, DOE Boundaries**

# HISTORIC SITES MAP FINDINGS

Map ID  
Direction  
Distance  
Distance (ft.)

EDR ID  
Database

Site ID: WA4436  
 Description: Not Reported  
 Acres: Not Reported  
 Year Listed: Not Reported  
 Year on Study List: 2018  
 Year Determined Eligible: Not Reported  
 Notes: Not Reported  
 URL: Not Reported

**C7**  
South  
1/8-1/4 mi  
737

**Battery Heights Historic District**  
 Bounded roughly by E Martin St on the N, Battery Dr on the E, E Davie St on the S, and Sherrybrook Dr on the W  
 Raleigh, NC

**USHDCNP00013522**  
National Register of Hist. Places

Ref #: 10001111  
 Multiple Property Name: Post-World War II and Modern Architecture in Raleigh, North Carolina, 1945-1965  
 County: Wake  
 Restricted: Not Reported  
 Certification: LISTED IN THE NATIONAL REGISTER  
 Certification Date: 20110103  
 Type: District  
 # of Contrib Bldgs: 18  
 # of Contrib Sites: Not Reported  
 # of Contrib Objects: Not Reported  
 # of Contrib Structs: Not Reported  
 Documents: <https://npgallery.nps.gov/AssetDetail/NRIS/10001111>

**A8**  
WSW  
1/8-1/4 mi  
791

**Grocery**  
 1400 New Bern Ave, Raleigh  
 Raleigh, NC

**NCX10000085249**  
NC Historic Preservation Sites

Site ID: WA8090  
 Description: 1956 1-story flat roof concrete block building w/ brick veneer  
 Year on National Register: Not Reported  
 Year Listed: Not Reported  
 Year on Study List: Not Reported  
 Year Determined Eligible: Not Reported  
 Year of Survey: Not Reported  
 County: Wake  
 Local Status: None  
 Year Designated Locally: Not Reported  
 Historic District Status: None  
 Notes: Not Reported  
 Photo: Not Reported

# HISTORIC SITES MAP FINDINGS

Map ID  
Direction  
Distance  
Distance (ft.)

EDR ID  
Database

URL: Not Reported  
Alt URL: Not Reported

**A9**  
**West**  
**1/8-1/4 mi**  
**840**

**Richard B. Harrison Library**  
**1313 New Bern Ave, Raleigh**  
**Raleigh , NC**

**NCX10000085259**  
**NC Historic Preservation Sites**

Site ID: WA8089  
Description: 1967 1-story flat roof International steel frame building w/ brick veneer  
Year on National Register: Not Reported  
Year Listed: Not Reported  
Year on Study List: Not Reported  
Year Determined Eligible: Not Reported  
Year of Survey: Not Reported  
County: Wake  
Local Status: None  
Year Designated Locally: Not Reported  
Historic District Status: None  
Notes: Not Reported  
Photo: Not Reported  
URL: Not Reported  
Alt URL: Not Reported

**B10**  
**North**  
**1/8-1/4 mi**  
**1013**

**Duplexes**  
**N. Carver Street, W sd**  
**Raleigh , NC**

**NCX10000052891**  
**NC Historic Preservation Sites**

Site ID: WA3296  
Description: Not Reported  
Year on National Register: Not Reported  
Year Listed: Not Reported  
Year on Study List: Not Reported  
Year Determined Eligible: Not Reported  
Year of Survey: Not Reported  
County: Wake  
Local Status: None  
Year Designated Locally: Not Reported  
Historic District Status: None  
Notes: Not Reported  
Photo: Not Reported  
URL: Not Reported  
Alt URL: Not Reported

# HISTORIC SITES MAP FINDINGS

Map ID  
Direction  
Distance  
Distance (ft.)

EDR ID  
Database

**B11**  
**NNW**  
**1/8-1/4 mi**  
**1020**

**College Park Infill**  
**300 blk Maple Street**  
**Raleigh , NC**

**NCX10000052893**  
**NC Historic Preservation Sites**

Site ID:	WA4437
Description:	Not Reported
Year on National Register:	Not Reported
Year Listed:	Not Reported
Year on Study List:	Not Reported
Year Determined Eligible:	Not Reported
Year of Survey:	Not Reported
County:	Wake
Local Status:	None
Year Designated Locally:	Not Reported
Historic District Status:	None
Notes:	Not Reported
Photo:	Not Reported
URL:	Not Reported
Alt URL:	Not Reported

**L12**  
**East**  
**1/8-1/4 mi**  
**1269**

**LONGVIEW GARDENS HISTORIC DISTRICT**  
**Not Reported**  
**Not Reported**

**NCDOE2000002720**  
**NC NR, SL, DOE Boundaries**

Site ID:	WA4441
Description:	1938-1965 residential district
Acres:	578.*
Year Listed:	2011
Year on Study List:	Not Reported
Year Determined Eligible:	Not Reported
Notes:	Not Reported
URL:	<a href="https://files.nc.gov/ncdcr/nr/WA4441.pdf">https://files.nc.gov/ncdcr/nr/WA4441.pdf</a>

**D13**  
**ENE**  
**1/8-1/4 mi**  
**1288**

**Longview Park Historic District**  
**Not Reported**  
**Not Reported**

**NCDOE2000002784**  
**NC NR, SL, DOE Boundaries**

Site ID:	WA4436
Description:	Not Reported
Acres:	Not Reported
Year Listed:	Not Reported
Year on Study List:	2018
Year Determined Eligible:	Not Reported
Notes:	Not Reported

# HISTORIC SITES MAP FINDINGS

Map ID  
 Direction  
 Distance  
 Distance (ft.)

EDR ID  
 Database

URL: Not Reported

**LONGVIEW GARDENS HISTORIC DISTRICT**

**Not Reported**  
**Not Reported**

Site ID: WA4441  
 Description: 1938-1965 residential district  
 Acres: 578.\*  
 Year Listed: 2011  
 Year on Study List: Not Reported  
 Year Determined Eligible: Not Reported  
 Notes: Not Reported  
 URL: <https://files.nc.gov/ncdcr/nr/WA4441.pdf>

**D14**  
**ENE**  
**1/8-1/4 mi**  
**1292**

**Longview Park Historic District**

**Not Reported**  
**Not Reported**

**NCDOE2000002800**  
**NC NR, SL, DOE Boundaries**

Site ID: WA4436  
 Description: Not Reported  
 Acres: Not Reported  
 Year Listed: Not Reported  
 Year on Study List: 2018  
 Year Determined Eligible: Not Reported  
 Notes: Not Reported  
 URL: Not Reported

**LONGVIEW GARDENS HISTORIC DISTRICT**

**Not Reported**  
**Not Reported**

Site ID: WA4441  
 Description: 1938-1965 residential district  
 Acres: 578.\*  
 Year Listed: 2011  
 Year on Study List: Not Reported  
 Year Determined Eligible: Not Reported  
 Notes: Not Reported  
 URL: <https://files.nc.gov/ncdcr/nr/WA4441.pdf>

**E16**  
**West**  
**1/4-1/2 mi**  
**1373**

**Chips Drive Inn # 2 (Gone?)**  
**1237 New Bern Avenue**  
**Raleigh , NC**

**NCX10000052899**  
**NC Historic Preservation Sites**

# HISTORIC SITES MAP FINDINGS

Map ID  
Direction  
Distance  
Distance (ft.)

EDR ID  
Database

Site ID:	WA4455
Description:	1955
Year on National Register:	Not Reported
Year Listed:	Not Reported
Year on Study List:	Not Reported
Year Determined Eligible:	Not Reported
Year of Survey:	Not Reported
County:	Wake
Local Status:	None
Year Designated Locally:	Not Reported
Historic District Status:	None
Notes:	Location is approximate
Photo:	Not Reported
URL:	Not Reported
Alt URL:	Not Reported

**K17**  
South  
1/4-1/2 mi  
1393

**BATTERY HEIGHTS HISTORIC DISTRICT**  
Not Reported  
Not Reported

**NCDOE2000002889**  
NC NR, SL, DOE Boundaries

Site ID:	WA4430
Description:	1956-1954 African American residential district
Acres:	18.3*
Year Listed:	2011
Year on Study List:	Not Reported
Year Determined Eligible:	Not Reported
Notes:	Not Reported
URL:	<a href="https://files.nc.gov/ncdcr/nr/WA4430.pdf">https://files.nc.gov/ncdcr/nr/WA4430.pdf</a>

**F18**  
East  
1/4-1/2 mi  
1410

**Isiah Lynn House**  
1919 New Bern Avenue Raleigh  
Raleigh , NC

**NCX10000025957**  
NC Historic Preservation Sites

Site ID:	WA5415
Description:	c. 1949 1-story hip roof brick Ranch
Year on National Register:	Not Reported
Year Listed:	Not Reported
Year on Study List:	Not Reported
Year Determined Eligible:	Not Reported
Year of Survey:	2009
County:	Wake
Local Status:	None
Year Designated Locally:	Not Reported
Historic District Status:	NRHD
Notes:	Not Reported



# HISTORIC SITES MAP FINDINGS

Map ID  
Direction  
Distance  
Distance (ft.)

EDR ID  
Database

Photo: Not Reported  
URL: Not Reported  
Alt URL: Not Reported

**D19**  
**ENE**  
**1/4-1/2 mi**  
**1456**

**James and Gladys Pulley House**  
**125 N KING CHARLES RD**  
**Raleigh , NC**

**NCX10000077001**  
**NC Historic Preservation Sites**

Site ID: WA5332du  
Description: Not Reported  
Year on National Register: Not Reported  
Year Listed: Not Reported  
Year on Study List: Not Reported  
Year Determined Eligible: Not Reported  
Year of Survey: 2009  
County: Wake  
Local Status: None  
Year Designated Locally: Not Reported  
Historic District Status: NRHD  
Notes: Not Reported  
Photo: Not Reported  
URL: Not Reported  
Alt URL: Not Reported

**C20**  
**South**  
**1/4-1/2 mi**  
**1466**

**Bobby and Alice Garrett House**  
**1607 E. Martin Street Raleigh**  
**Raleigh , NC**

**NCX10000028395**  
**NC Historic Preservation Sites**

Site ID: WA5217  
Description: 1985 1 1/2-story side gable frame house  
Year on National Register: Not Reported  
Year Listed: Not Reported  
Year on Study List: Not Reported  
Year Determined Eligible: Not Reported  
Year of Survey: 2009  
County: Wake  
Local Status: None  
Year Designated Locally: Not Reported  
Historic District Status: NRHD  
Notes: Not Reported  
Photo: Not Reported  
URL: Not Reported  
Alt URL: Not Reported

# HISTORIC SITES MAP FINDINGS

Map ID  
 Direction  
 Distance  
 Distance (ft.)

EDR ID  
 Database

<b>D21</b> ENE 1/4-1/2 mi 1470	<b>Rudolph and Eliza Knipe House</b> 121 N KING CHARLES RD Raleigh , NC	<b>NCX1000007700</b> NC Historic Preservation Sites
---	---	--

Site ID:	WA5331du
Description:	Not Reported
Year on National Register:	Not Reported
Year Listed:	Not Reported
Year on Study List:	Not Reported
Year Determined Eligible:	Not Reported
Year of Survey:	2009
County:	Wake
Local Status:	None
Year Designated Locally:	Not Reported
Historic District Status:	NRHD
Notes:	Not Reported
Photo:	Not Reported
URL:	Not Reported
Alt URL:	Not Reported

<b>G22</b> South 1/4-1/2 mi 1472	<b>Dearl J and Harriet Webster Jr House</b> 1517 E. Martin Street Raleigh Raleigh , NC	<b>NCX100000028394</b> NC Historic Preservation Sites
---	--	--

Site ID:	WA5216
Description:	1963 1-story hip roof brick-veneered frame Ranch
Year on National Register:	Not Reported
Year Listed:	Not Reported
Year on Study List:	Not Reported
Year Determined Eligible:	Not Reported
Year of Survey:	2009
County:	Wake
Local Status:	None
Year Designated Locally:	Not Reported
Historic District Status:	NRHD
Notes:	Not Reported
Photo:	Not Reported
URL:	Not Reported
Alt URL:	Not Reported

<b>D23</b> ENE 1/4-1/2 mi 1479	<b>Millard and Beulah Burt House</b> 129 N KING CHARLES RD Raleigh , NC	<b>NCX10000077002</b> NC Historic Preservation Sites
---	---	---

# HISTORIC SITES MAP FINDINGS

Map ID  
Direction  
Distance  
Distance (ft.)

EDR ID  
Database

Site ID:	WA5333du
Description:	Not Reported
Year on National Register:	Not Reported
Year Listed:	Not Reported
Year on Study List:	Not Reported
Year Determined Eligible:	Not Reported
Year of Survey:	2009
County:	Wake
Local Status:	None
Year Designated Locally:	Not Reported
Historic District Status:	NRHD
Notes:	Not Reported
Photo:	Not Reported
URL:	Not Reported
Alt URL:	Not Reported

**G24**  
**SSW**  
**1/4-1/2 mi**  
**1486**

**Iris and Addie LaneMangum House**  
**1513 E. Martin Street Raleigh**  
**Raleigh , NC**

**NCX10000025969**  
**NC Historic Preservation Sites**

Site ID:	WA5215
Description:	1962 1-story hip roof brick-veneered frame Ranch
Year on National Register:	Not Reported
Year Listed:	Not Reported
Year on Study List:	Not Reported
Year Determined Eligible:	Not Reported
Year of Survey:	2009
County:	Wake
Local Status:	None
Year Designated Locally:	Not Reported
Historic District Status:	NRHD
Notes:	Not Reported
Photo:	Not Reported
URL:	Not Reported
Alt URL:	Not Reported

**C25**  
**South**  
**1/4-1/2 mi**  
**1489**

**Lawrence C and Blanche Rivers House**  
**1617 E. Martin Street Raleigh**  
**Raleigh , NC**

**NCX10000028396**  
**NC Historic Preservation Sites**

Site ID:	WA5218
Description:	1963 1-story front gable brick-veneered frame Ranch
Year on National Register:	Not Reported
Year Listed:	Not Reported
Year on Study List:	Not Reported

# HISTORIC SITES MAP FINDINGS

Map ID  
Direction  
Distance  
Distance (ft.)

EDR ID  
Database

Year Determined Eligible:	Not Reported
Year of Survey:	2009
County:	Wake
Local Status:	None
Year Designated Locally:	Not Reported
Historic District Status:	NRHD
Notes:	Not Reported
Photo:	Not Reported
URL:	Not Reported
Alt URL:	Not Reported

**H26**  
**ENE**  
1/4-1/2 mi  
1497

**Rufus and Marie Austin House**  
**117 N. King Charles Road Raleigh**  
**Raleigh , NC**

**NCX10000076999**  
**NC Historic Preservation Sites**

Site ID:	WA5330
Description:	c. 1954 1-story cross gable brick-veneered frame Ranch
Year on National Register:	Not Reported
Year Listed:	Not Reported
Year on Study List:	Not Reported
Year Determined Eligible:	Not Reported
Year of Survey:	2009
County:	Wake
Local Status:	None
Year Designated Locally:	Not Reported
Historic District Status:	NRHD
Notes:	Not Reported
Photo:	Not Reported
URL:	Not Reported
Alt URL:	Not Reported

**G27**  
**SSW**  
1/4-1/2 mi  
1506

**David J and Ida Knight House**  
**1501 E. Martin Street Raleigh**  
**Raleigh , NC**

**NCX10000025968**  
**NC Historic Preservation Sites**

Site ID:	WA5214
Description:	1963 1-story side gable brick-veneered frame Split Level
Year on National Register:	Not Reported
Year Listed:	Not Reported
Year on Study List:	Not Reported
Year Determined Eligible:	Not Reported
Year of Survey:	2009
County:	Wake
Local Status:	None
Year Designated Locally:	Not Reported

# HISTORIC SITES MAP FINDINGS

Map ID  
Direction  
Distance  
Distance (ft.)

EDR ID  
Database

Historic District Status:	NRHD
Notes:	Not Reported
Photo:	Not Reported
URL:	Not Reported
Alt URL:	Not Reported

**E28**  
**WSW**  
1/4-1/2 mi  
1518

**ABC Store**  
1222 New Bern Ave, Raleigh  
Raleigh , NC

**NCX10000085301**  
NC Historic Preservation Sites

Site ID:	WA8088
Description:	1963 1-story flat roof Miscellaneous Modernist concrete & steel frame building
Year on National Register:	Not Reported
Year Listed:	Not Reported
Year on Study List:	Not Reported
Year Determined Eligible:	Not Reported
Year of Survey:	Not Reported
County:	Wake
Local Status:	None
Year Designated Locally:	Not Reported
Historic District Status:	None
Notes:	Not Reported
Photo:	Not Reported
URL:	Not Reported
Alt URL:	Not Reported

**F29**  
**ENE**  
1/4-1/2 mi  
1532

**Archibald and Virginia Montague House**  
115 N. King Charles Road Raleigh  
Raleigh , NC

**NCX10000076998**  
NC Historic Preservation Sites

Site ID:	WA5329
Description:	c. 1951 1 1/2-story cross gable brick-veneered frame Period Cottage
Year on National Register:	Not Reported
Year Listed:	Not Reported
Year on Study List:	Not Reported
Year Determined Eligible:	Not Reported
Year of Survey:	2009
County:	Wake
Local Status:	None
Year Designated Locally:	Not Reported
Historic District Status:	NRHD
Notes:	Not Reported
Photo:	Not Reported
URL:	Not Reported

# HISTORIC SITES MAP FINDINGS

Map ID  
Direction  
Distance  
Distance (ft.)

EDR ID  
Database

Alt URL: Not Reported

**F30**  
East  
1/4-1/2 mi  
1555

**William and Beatrice Moore House**  
1925 New Bern Avenue Raleigh  
Raleigh , NC

**NCX10000025958**  
NC Historic Preservation Sites

Site ID:	WA5416
Description:	c. 1950 1 1/2-story side gable brick Period Cottage
Year on National Register:	Not Reported
Year Listed:	Not Reported
Year on Study List:	Not Reported
Year Determined Eligible:	Not Reported
Year of Survey:	2009
County:	Wake
Local Status:	None
Year Designated Locally:	Not Reported
Historic District Status:	NRHD
Notes:	Not Reported
Photo:	Not Reported
URL:	Not Reported
Alt URL:	Not Reported

**F31**  
East  
1/4-1/2 mi  
1584

**Isaac and Arlene Walker House**  
113 N. King Charles Road Raleigh  
Raleigh , NC

**NCX10000076997**  
NC Historic Preservation Sites

Site ID:	WA5328
Description:	c. 1955 1-story hip roof brick Ranch
Year on National Register:	Not Reported
Year Listed:	Not Reported
Year on Study List:	Not Reported
Year Determined Eligible:	Not Reported
Year of Survey:	2009
County:	Wake
Local Status:	None
Year Designated Locally:	Not Reported
Historic District Status:	NRHD
Notes:	Not Reported
Photo:	Not Reported
URL:	Not Reported
Alt URL:	Not Reported

**AX32**  
WNW  
1/4-1/2 mi  
1655

**Oakwood Historic District**  
Roughly bounded by N. Boundary, Person, Jones, and Linden  
Sts., and Oakwood Cemetery  
Raleigh, NC

**USHDCNP00013470**  
National Register of Hist. Places

# HISTORIC SITES MAP FINDINGS

Map ID  
Direction  
Distance  
Distance (ft.)

EDR ID  
Database

Ref #: 74001380  
 Multiple Property Name: Not Reported  
 County: Wake  
 Restricted: Not Reported  
 Certification: LISTED IN THE NATIONAL REGISTER  
 Certification Date: 19740625  
 Type: District  
 # of Contrib Bldgs: 236  
 # of Contrib Sites: 1  
 # of Contrib Objects: 0  
 # of Contrib Structs: 0  
 Documents: <https://npgallery.nps.gov/AssetDetail/NRIS/74001380>

**F33**  
East  
1/4-1/2 mi  
1659

**John and Helen Gibbs House**  
111 N. King Charles Road Raleigh  
Raleigh , NC

**NCX10000076996**  
NC Historic Preservation Sites

Site ID: WA5327  
 Description: c. 1942 1 1/2-story side gable brick-veneered frame Period Cottage  
 Year on National Register: Not Reported  
 Year Listed: Not Reported  
 Year on Study List: Not Reported  
 Year Determined Eligible: Not Reported  
 Year of Survey: 2009  
 County: Wake  
 Local Status: None  
 Year Designated Locally: Not Reported  
 Historic District Status: NRHD  
 Notes: Not Reported  
 Photo: Not Reported  
 URL: Not Reported  
 Alt URL: Not Reported

**G34**  
South  
1/4-1/2 mi  
1663

**Dr David P and Vivian Irene Lane House**  
1601 Miller Street Raleigh  
Raleigh , NC

**NCX10000028397**  
NC Historic Preservation Sites

Site ID: WA5220  
 Description: 1956 1-story hip roof brick-veneered frame Ranch  
 Year on National Register: Not Reported  
 Year Listed: Not Reported  
 Year on Study List: Not Reported  
 Year Determined Eligible: Not Reported  
 Year of Survey: 2009  
 County: Wake

# HISTORIC SITES MAP FINDINGS

Map ID  
 Direction  
 Distance  
 Distance (ft.)

EDR ID  
 Database

Local Status:	None
Year Designated Locally:	Not Reported
Historic District Status:	NRHD
Notes:	Not Reported
Photo:	Not Reported
URL:	Not Reported
Alt URL:	Not Reported

**G35**  
 South  
 1/4-1/2 mi  
 1668

**Norman M and Minnie M McMillan House**  
 1605 Miller Street Raleigh  
 Raleigh , NC

**NCX10000028398**  
 NC Historic Preservation Sites

Site ID:	WA5221
Description:	1984 1-story side gable brick-veneered frame Ranch
Year on National Register:	Not Reported
Year Listed:	Not Reported
Year on Study List:	Not Reported
Year Determined Eligible:	Not Reported
Year of Survey:	2009
County:	Wake
Local Status:	None
Year Designated Locally:	Not Reported
Historic District Status:	NRHD
Notes:	Not Reported
Photo:	Not Reported
URL:	Not Reported
Alt URL:	Not Reported

**G36**  
 South  
 1/4-1/2 mi  
 1671

**Dr Christopher L and Gladys Hunt House**  
 300 Sherrybrook Drive Raleigh  
 Raleigh , NC

**NCX10000025972**  
 NC Historic Preservation Sites

Site ID:	WA5224
Description:	1961 1-story hip roof brick-veneered frame Split Level
Year on National Register:	Not Reported
Year Listed:	Not Reported
Year on Study List:	Not Reported
Year Determined Eligible:	Not Reported
Year of Survey:	2009
County:	Wake
Local Status:	None
Year Designated Locally:	Not Reported
Historic District Status:	NRHD
Notes:	Not Reported
Photo:	Not Reported



# HISTORIC SITES MAP FINDINGS

Map ID  
Direction  
Distance  
Distance (ft.)

EDR ID  
Database

URL: Not Reported  
Alt URL: Not Reported

**G37**  
South  
1/4-1/2 mi  
1688

**Norman M and Lillian McMillan House**  
1609 Miller Street Raleigh  
Raleigh , NC

**NCX10000028399**  
NC Historic Preservation Sites

Site ID: WA5222  
Description: 1966 1-story side gable brick-veneered frame Ranch  
Year on National Register: Not Reported  
Year Listed: Not Reported  
Year on Study List: Not Reported  
Year Determined Eligible: Not Reported  
Year of Survey: 2009  
County: Wake  
Local Status: None  
Year Designated Locally: Not Reported  
Historic District Status: NRHD  
Notes: Not Reported  
Photo: Not Reported  
URL: Not Reported  
Alt URL: Not Reported

**H38**  
ENE  
1/4-1/2 mi  
1734

**Lagee and Minnie Welch House**  
132 N. King Charles Road Raleigh  
Raleigh , NC

**NCX10000029328**  
NC Historic Preservation Sites

Site ID: WA5323  
Description: c. 1952 1-story side gable brick Ranch  
Year on National Register: Not Reported  
Year Listed: Not Reported  
Year on Study List: Not Reported  
Year Determined Eligible: Not Reported  
Year of Survey: 2009  
County: Wake  
Local Status: None  
Year Designated Locally: Not Reported  
Historic District Status: NRHD  
Notes: Not Reported  
Photo: Not Reported  
URL: Not Reported  
Alt URL: Not Reported

**I39**  
ENE  
1/4-1/2 mi  
1735

**Thomas and Frances Williams House**  
136 N. King Charles Road Raleigh  
Raleigh , NC

**NCX10000029326**  
NC Historic Preservation Sites

# HISTORIC SITES MAP FINDINGS

Map ID  
Direction  
Distance  
Distance (ft.)

EDR ID  
Database

Site ID:	WA5324
Description:	c. 1952 1-story side gable brick Ranch
Year on National Register:	Not Reported
Year Listed:	Not Reported
Year on Study List:	Not Reported
Year Determined Eligible:	Not Reported
Year of Survey:	2009
County:	Wake
Local Status:	None
Year Designated Locally:	Not Reported
Historic District Status:	NRHD
Notes:	Not Reported
Photo:	Not Reported
URL:	Not Reported
Alt URL:	Not Reported

**I40**  
**ENE**  
**1/4-1/2 mi**  
**1737**

**Ralph Ingram House**  
**140 N. King Charles Road Raleigh**  
**Raleigh , NC**

**NCX10000077003**  
**NC Historic Preservation Sites**

Site ID:	WA5325
Description:	c. 1955 1-story hip roof brick Ranch
Year on National Register:	Not Reported
Year Listed:	Not Reported
Year on Study List:	Not Reported
Year Determined Eligible:	Not Reported
Year of Survey:	2009
County:	Wake
Local Status:	None
Year Designated Locally:	Not Reported
Historic District Status:	NRHD
Notes:	Not Reported
Photo:	Not Reported
URL:	Not Reported
Alt URL:	Not Reported

**H41**  
**ENE**  
**1/4-1/2 mi**  
**1747**

**Harvey Montague House**  
**128 N. King Charles Road Raleigh**  
**Raleigh , NC**

**NCX10000025949**  
**NC Historic Preservation Sites**

Site ID:	WA5322
Description:	c. 1940 side gable brick Period Cottage
Year on National Register:	Not Reported
Year Listed:	Not Reported
Year on Study List:	Not Reported

# HISTORIC SITES MAP FINDINGS

Map ID  
Direction  
Distance  
Distance (ft.)

EDR ID  
Database

Year Determined Eligible:	Not Reported
Year of Survey:	2009
County:	Wake
Local Status:	None
Year Designated Locally:	Not Reported
Historic District Status:	NRHD
Notes:	Not Reported
Photo:	Not Reported
URL:	Not Reported
Alt URL:	Not Reported

**F42**  
**East**  
**1/4-1/2 mi**  
**1760**

**George and Myrtle Swicegood House**  
**109 N. King Charles Road Raleigh**  
**Raleigh , NC**

**NCX10000076995**  
**NC Historic Preservation Sites**

Site ID:	WA5326
Description:	c. 1952 1 1/2-story side gable brick-veneered frame Colonial Revival house
Year on National Register:	Not Reported
Year Listed:	Not Reported
Year on Study List:	Not Reported
Year Determined Eligible:	Not Reported
Year of Survey:	2009
County:	Wake
Local Status:	None
Year Designated Locally:	Not Reported
Historic District Status:	NRHD
Notes:	Not Reported
Photo:	Not Reported
URL:	Not Reported
Alt URL:	Not Reported

**I43**  
**NE**  
**1/4-1/2 mi**  
**1762**

**Charles and Jackie Clay House**  
**144 N King Charles Road Raleigh**  
**Raleigh , NC**

**NCX10000077004**  
**NC Historic Preservation Sites**

Site ID:	WA5315
Description:	c. 1960 1-story side gable brick Ranch
Year on National Register:	Not Reported
Year Listed:	Not Reported
Year on Study List:	Not Reported
Year Determined Eligible:	Not Reported
Year of Survey:	2009
County:	Wake
Local Status:	None

# HISTORIC SITES MAP FINDINGS

Map ID  
Direction  
Distance  
Distance (ft.)

EDR ID  
Database

Year Designated Locally:	Not Reported
Historic District Status:	NRHD
Notes:	Not Reported
Photo:	Not Reported
URL:	Not Reported
Alt URL:	Not Reported

**H44**  
**ENE**  
**1/4-1/2 mi**  
**1780**

**Ray Goodwin Jr House**  
**124 N. King Charles Road Raleigh**  
**Raleigh , NC**

**NCX10000028358**  
**NC Historic Preservation Sites**

Site ID:	WA5321
Description:	c. 1952 1 1/2-story side gable brick Period Cottage
Year on National Register:	Not Reported
Year Listed:	Not Reported
Year on Study List:	Not Reported
Year Determined Eligible:	Not Reported
Year of Survey:	2009
County:	Wake
Local Status:	None
Year Designated Locally:	Not Reported
Historic District Status:	NRHD
Notes:	Not Reported
Photo:	Not Reported
URL:	Not Reported
Alt URL:	Not Reported

**G45**  
**South**  
**1/4-1/2 mi**  
**1783**

**Charles B and Daisy Robson House**  
**308 Sherrybrook Drive Raleigh**  
**Raleigh , NC**

**NCX10000025973**  
**NC Historic Preservation Sites**

Site ID:	WA5225
Description:	1962 1-story hip roof brick-veneered frame Ranch
Year on National Register:	Not Reported
Year Listed:	Not Reported
Year on Study List:	Not Reported
Year Determined Eligible:	Not Reported
Year of Survey:	2009
County:	Wake
Local Status:	None
Year Designated Locally:	Not Reported
Historic District Status:	NRHD
Notes:	Not Reported
Photo:	Not Reported
URL:	Not Reported

# HISTORIC SITES MAP FINDINGS

Map ID  
 Direction  
 Distance  
 Distance (ft.)

EDR ID  
 Database

Alt URL: Not Reported

**P46**  
**NW**  
 1/4-1/2 mi  
 1810

**St. Augustine's College Campus**  
 Not Reported  
 Not Reported

**NCDOE2000002713**  
**NC NR, SL, DOE Boundaries**

Site ID: WA0138  
 Description: Late 19th-early 20th c. African American college  
 Acres: 30.2\*  
 Year Listed: 1980  
 Year on Study List: Not Reported  
 Year Determined Eligible: Not Reported  
 Notes: Not Reported  
 URL: <https://files.nc.gov/ncdcr/nr/WA0138.pdf>

**47**  
**NNW**  
 1/4-1/2 mi  
 1829

**Washington Terrace Shopping Center**  
 420-432 Hill St, Raleigh  
 Raleigh , NC

**NCX100000080411**  
**NC Historic Preservation Sites**

Site ID: WA7835  
 Description: c. 1966 1-story flat roof brick Miscellaneous Modernist building  
 Year on National Register: Not Reported  
 Year Listed: Not Reported  
 Year on Study List: Not Reported  
 Year Determined Eligible: Not Reported  
 Year of Survey: Not Reported  
 County: Wake  
 Local Status: None  
 Year Designated Locally: Not Reported  
 Historic District Status: None  
 Notes: Not Reported  
 Photo: Not Reported  
 URL: Not Reported  
 Alt URL: Not Reported

**H48**  
**ENE**  
 1/4-1/2 mi  
 1828

**Harvey Montague House**  
 120 N. King Charles Road Raleigh  
 Raleigh , NC

**NCX100000025952**  
**NC Historic Preservation Sites**

Site ID: WA5320

# HISTORIC SITES MAP FINDINGS

Map ID  
Direction  
Distance  
Distance (ft.)

EDR ID  
Database

Description:	c. 1954 1-story side gable brick Ranch
Year on National Register:	Not Reported
Year Listed:	Not Reported
Year on Study List:	Not Reported
Year Determined Eligible:	Not Reported
Year of Survey:	2009
County:	Wake
Local Status:	None
Year Designated Locally:	Not Reported
Historic District Status:	NRHD
Notes:	Not Reported
Photo:	Not Reported
URL:	Not Reported
Alt URL:	Not Reported

**J49**  
East  
1/4-1/2 mi  
1831

**Garry and Margaret Wall House**  
1931 New Bern Avenue Raleigh  
Raleigh , NC

**NCX100000028384**  
NC Historic Preservation Sites

Site ID:	WA5417
Description:	c. 1957 1-story hip roof brick Ranch
Year on National Register:	Not Reported
Year Listed:	Not Reported
Year on Study List:	Not Reported
Year Determined Eligible:	Not Reported
Year of Survey:	2009
County:	Wake
Local Status:	None
Year Designated Locally:	Not Reported
Historic District Status:	NRHD
Notes:	Not Reported
Photo:	Not Reported
URL:	Not Reported
Alt URL:	Not Reported

**G50**  
South  
1/4-1/2 mi  
1840

**James E and Amelia Byers House**  
311 Sherrybrook Drive Raleigh  
Raleigh , NC

**NCX100000050948**  
NC Historic Preservation Sites

Site ID:	WA5228
Description:	1964 1-story cross gable brick-veneered frame Split Level
Year on National Register:	Not Reported
Year Listed:	Not Reported
Year on Study List:	Not Reported
Year Determined Eligible:	Not Reported

# HISTORIC SITES MAP FINDINGS

Map ID  
Direction  
Distance  
Distance (ft.)

EDR ID  
Database

Year of Survey:	2009
County:	Wake
Local Status:	None
Year Designated Locally:	Not Reported
Historic District Status:	NRHD
Notes:	Not Reported
Photo:	Not Reported
URL:	Not Reported
Alt URL:	Not Reported

**J51**  
East  
1/4-1/2 mi  
1868

**Henry Smith House**  
116 N. King Charles Road Raleigh  
Raleigh , NC

**NCX10000050953**  
NC Historic Preservation Sites

Site ID:	WA5319
Description:	c. 1951 1-story side gable brick Ranch
Year on National Register:	Not Reported
Year Listed:	Not Reported
Year on Study List:	Not Reported
Year Determined Eligible:	Not Reported
Year of Survey:	2009
County:	Wake
Local Status:	None
Year Designated Locally:	Not Reported
Historic District Status:	NRHD
Notes:	Not Reported
Photo:	Not Reported
URL:	Not Reported
Alt URL:	Not Reported

**K52**  
South  
1/4-1/2 mi  
1870

**Aaron W and Alice Solomon House**  
1604 Miller Street Raleigh  
Raleigh , NC

**NCX10000028401**  
NC Historic Preservation Sites

Site ID:	WA5223
Description:	1962 1-story side gable brick-veneered frame Ranch
Year on National Register:	Not Reported
Year Listed:	Not Reported
Year on Study List:	Not Reported
Year Determined Eligible:	Not Reported
Year of Survey:	2009
County:	Wake
Local Status:	None
Year Designated Locally:	Not Reported
Historic District Status:	NRHD

# HISTORIC SITES MAP FINDINGS

Map ID  
Direction  
Distance  
Distance (ft.)

EDR ID  
Database

Notes:	Not Reported
Photo:	Not Reported
URL:	Not Reported
Alt URL:	Not Reported

**K53**  
South  
1/4-1/2 mi  
1891

**John H and Juanita Baker House**  
1616 Battery Drive Raleigh  
Raleigh , NC

**NCX10000028402**  
NC Historic Preservation Sites

Site ID:	WA5210
Description:	1963 1-story hip roof brick-veneered frame Ranch
Year on National Register:	Not Reported
Year Listed:	Not Reported
Year on Study List:	Not Reported
Year Determined Eligible:	Not Reported
Year of Survey:	2009
County:	Wake
Local Status:	None
Year Designated Locally:	Not Reported
Historic District Status:	NRHD
Notes:	Not Reported
Photo:	Not Reported
URL:	Not Reported
Alt URL:	Not Reported

**K54**  
South  
1/4-1/2 mi  
1891

**Dr. Frank A. and Anne Toliver House**  
312 Sherrybrook Drive  
Raleigh , NC

**NCX10000052898**  
NC Historic Preservation Sites

Site ID:	WA5226
Description:	1960 1 story Hip Ranch Domestic - single dwelling
Year on National Register:	Not Reported
Year Listed:	Not Reported
Year on Study List:	Not Reported
Year Determined Eligible:	Not Reported
Year of Survey:	Not Reported
County:	Wake
Local Status:	None
Year Designated Locally:	Not Reported
Historic District Status:	NRHD
Notes:	Not Reported
Photo:	Not Reported
URL:	Not Reported
Alt URL:	Not Reported



# HISTORIC SITES MAP FINDINGS

Map ID  
 Direction  
 Distance  
 Distance (ft.)

EDR ID  
 Database

**K55**      **William A and Bernice Rainbow House**  
**South**      **315 Sherrybrook Drive Raleigh**  
**1/4-1/2 mi**      **Raleigh , NC**  
**1893**

**NCX10000050949**  
**NC Historic Preservation Sites**

Site ID:	WA5229
Description:	1969 1-story side gable brick-veneered frame Ranch
Year on National Register:	Not Reported
Year Listed:	Not Reported
Year on Study List:	Not Reported
Year Determined Eligible:	Not Reported
Year of Survey:	2009
County:	Wake
Local Status:	None
Year Designated Locally:	Not Reported
Historic District Status:	NRHD
Notes:	Not Reported
Photo:	Not Reported
URL:	Not Reported
Alt URL:	Not Reported

**56**      **Roberts Park Community Center**  
**SSW**      **1300 E Martin St, Raleigh**  
**1/4-1/2 mi**      **Raleigh , NC**  
**1928**

**NCX10000085304**  
**NC Historic Preservation Sites**

Site ID:	WA8082
Description:	1970 1-story flat roof Modernist steel frame building w/ brick veneer
Year on National Register:	Not Reported
Year Listed:	Not Reported
Year on Study List:	Not Reported
Year Determined Eligible:	Not Reported
Year of Survey:	Not Reported
County:	Wake
Local Status:	None
Year Designated Locally:	Not Reported
Historic District Status:	None
Notes:	Not Reported
Photo:	Not Reported
URL:	Not Reported
Alt URL:	Not Reported

**W57**      **St. Augustine's College Campus**  
**NW**      **Oakwood Ave.**  
**1/4-1/2 mi**      **Raleigh, NC**  
**1934**

**USHDCNP00013492**  
**National Register of Hist. Places**

# HISTORIC SITES MAP FINDINGS

Map ID  
Direction  
Distance  
Distance (ft.)

EDR ID  
Database

Ref #: 80002903  
 Multiple Property Name: Not Reported  
 County: Wake  
 Restricted: Not Reported  
 Certification: LISTED IN THE NATIONAL REGISTER  
 Certification Date: 19800328  
 Type: District  
 # of Contrib Bldgs: 11  
 # of Contrib Sites: 0  
 # of Contrib Objects: 0  
 # of Contrib Structs: 0  
 Documents: <https://npgallery.nps.gov/AssetDetail/NRIS/80002903>

**K58**  
**SSE**  
1/4-1/2 mi  
1934

**Stephen and Carol Rodgers House**  
**1621 Battery Drive Raleigh**  
**Raleigh , NC**

**NCX100000028403**  
**NC Historic Preservation Sites**

Site ID: WA5211  
 Description: 1963 1-story hip roof brick-veneered frame Ranch  
 Year on National Register: Not Reported  
 Year Listed: Not Reported  
 Year on Study List: Not Reported  
 Year Determined Eligible: Not Reported  
 Year of Survey: 2009  
 County: Wake  
 Local Status: None  
 Year Designated Locally: Not Reported  
 Historic District Status: NRHD  
 Notes: Not Reported  
 Photo: Not Reported  
 URL: Not Reported  
 Alt URL: Not Reported

**J59**  
**East**  
1/4-1/2 mi  
1944

**Merrill Wright House**  
**112 N. King Charles Road Raleigh**  
**Raleigh , NC**

**NCX100000050951**  
**NC Historic Preservation Sites**

Site ID: WA5318  
 Description: c. 1955 2-story side gable brick Colonial Revival house  
 Year on National Register: Not Reported  
 Year Listed: Not Reported  
 Year on Study List: Not Reported  
 Year Determined Eligible: Not Reported  
 Year of Survey: 2009  
 County: Wake

# HISTORIC SITES MAP FINDINGS

Map ID  
Direction  
Distance  
Distance (ft.)

EDR ID  
Database

Local Status:	None
Year Designated Locally:	Not Reported
Historic District Status:	NRHD
Notes:	Not Reported
Photo:	Not Reported
URL:	Not Reported
Alt URL:	Not Reported

**I60**  
**ENE**  
**1/4-1/2 mi**  
**1953**

**O.D. and Sarah Ridgeway House**  
**145 Lord Ashley Road Raleigh**  
**Raleigh , NC**

**NCX10000050954**  
**NC Historic Preservation Sites**

Site ID:	WA5389
Description:	c. 1955 1-story side gable brick-veneered frame Ranch
Year on National Register:	Not Reported
Year Listed:	Not Reported
Year on Study List:	Not Reported
Year Determined Eligible:	Not Reported
Year of Survey:	2009
County:	Wake
Local Status:	None
Year Designated Locally:	Not Reported
Historic District Status:	NRHD
Notes:	Not Reported
Photo:	Not Reported
URL:	Not Reported
Alt URL:	Not Reported

**I61**  
**ENE**  
**1/4-1/2 mi**  
**1968**

**Edwin and Betty Smith House**  
**141 Lord Ashley Road Raleigh**  
**Raleigh , NC**

**NCX10000084471**  
**NC Historic Preservation Sites**

Site ID:	WA5388
Description:	c. 1952 1-story cross gable brick-veneered frame Ranch
Year on National Register:	Not Reported
Year Listed:	Not Reported
Year on Study List:	Not Reported
Year Determined Eligible:	Not Reported
Year of Survey:	2009
County:	Wake
Local Status:	None
Year Designated Locally:	Not Reported
Historic District Status:	NRHD
Notes:	Not Reported
Photo:	Not Reported

# HISTORIC SITES MAP FINDINGS

Map ID  
Direction  
Distance  
Distance (ft.)

EDR ID  
Database

URL: Not Reported  
Alt URL: Not Reported

**I62**  
**ENE**  
**1/4-1/2 mi**  
**1974**

**George and Marie Fussell House**  
**137 Lord Ashley Road Raleigh**  
**Raleigh , NC**

**NCX100000029321**  
**NC Historic Preservation Sites**

Site ID:	WA5387
Description:	c. 1954 1-story cross gable brick-veneered frame Ranch
Year on National Register:	Not Reported
Year Listed:	Not Reported
Year on Study List:	Not Reported
Year Determined Eligible:	Not Reported
Year of Survey:	2009
County:	Wake
Local Status:	None
Year Designated Locally:	Not Reported
Historic District Status:	NRHD
Notes:	Not Reported
Photo:	Not Reported
URL:	Not Reported
Alt URL:	Not Reported

**I63**  
**ENE**  
**1/4-1/2 mi**  
**1982**

**V Rufus and Betty Austin House**  
**401 Lord Berkley Road Raleigh**  
**Raleigh , NC**

**NCX100000026981**  
**NC Historic Preservation Sites**

Site ID:	WA5413
Description:	c. 1960 1-story side gable brick Ranch
Year on National Register:	Not Reported
Year Listed:	Not Reported
Year on Study List:	Not Reported
Year Determined Eligible:	Not Reported
Year of Survey:	2009
County:	Wake
Local Status:	None
Year Designated Locally:	Not Reported
Historic District Status:	NRHD
Notes:	Not Reported
Photo:	Not Reported
URL:	Not Reported
Alt URL:	Not Reported

**64**  
**ESE**  
**1/4-1/2 mi**  
**2016**

**Milner Memorial Presbyterian Church**  
**1950 New Bern Avenue Raleigh**  
**Raleigh , NC**

**NCX100000050964**  
**NC Historic Preservation Sites**

# HISTORIC SITES MAP FINDINGS

Map ID  
 Direction  
 Distance  
 Distance (ft.)

EDR ID  
 Database

Site ID:	WA4458
Description:	Not Reported
Year on National Register:	Not Reported
Year Listed:	Not Reported
Year on Study List:	Not Reported
Year Determined Eligible:	Not Reported
Year of Survey:	2009
County:	Wake
Local Status:	None
Year Designated Locally:	Not Reported
Historic District Status:	NRHD
Notes:	Not Reported
Photo:	Not Reported
URL:	Not Reported
Alt URL:	Not Reported

**A165**  
**West**  
**1/4-1/2 mi**  
**2019**

**Hungry Neck-Idlewild Historic District**  
**Not Reported**  
**Not Reported**

**NCDOE2000002749**  
**NC NR, SL, DOE Boundaries**

Site ID:	WA4079
Description:	Not Reported
Acres:	127.*
Year Listed:	Not Reported
Year on Study List:	1989
Year Determined Eligible:	Not Reported
Notes:	Eligibility in question
URL:	Not Reported

**L66**  
**ENE**  
**1/4-1/2 mi**  
**2021**

**Lloyd and Mary Nooe House**  
**133 Lord Ashley Road Raleigh**  
**Raleigh , NC**

**NCX10000026976**  
**NC Historic Preservation Sites**

Site ID:	WA5386
Description:	c. 1953 1-story hip roof frame Ranch
Year on National Register:	Not Reported
Year Listed:	Not Reported
Year on Study List:	Not Reported
Year Determined Eligible:	Not Reported
Year of Survey:	2009
County:	Wake
Local Status:	None
Year Designated Locally:	Not Reported
Historic District Status:	NRHD
Notes:	Not Reported

# HISTORIC SITES MAP FINDINGS

Map ID  
 Direction  
 Distance  
 Distance (ft.)

EDR ID  
 Database

Photo: Not Reported  
 URL: Not Reported  
 Alt URL: Not Reported

**K67**  
**South**  
**1/4-1/2 mi**  
**2025**

**Dr Robert W and Mildred McDowell House**  
**320 Sherrybrook Drive Raleigh**  
**Raleigh , NC**

**NCX10000025976**  
**NC Historic Preservation Sites**

Site ID: WA5227  
 Description: 1959 1-story side gable brick-veneered frame Ranch  
 Year on National Register: Not Reported  
 Year Listed: Not Reported  
 Year on Study List: Not Reported  
 Year Determined Eligible: Not Reported  
 Year of Survey: 2009  
 County: Wake  
 Local Status: None  
 Year Designated Locally: Not Reported  
 Historic District Status: NRHD  
 Notes: Not Reported  
 Photo: Not Reported  
 URL: Not Reported  
 Alt URL: Not Reported

**J68**  
**East**  
**1/4-1/2 mi**  
**2025**

**King Charles Road Park**  
**New Bern Avenue**  
**Raleigh , NC**

**NCX10000052948**  
**NC Historic Preservation Sites**

Site ID: WA5414  
 Description: Not Reported  
 Year on National Register: Not Reported  
 Year Listed: Not Reported  
 Year on Study List: Not Reported  
 Year Determined Eligible: Not Reported  
 Year of Survey: Not Reported  
 County: Wake  
 Local Status: None  
 Year Designated Locally: Not Reported  
 Historic District Status: NRHD  
 Notes: Not Reported  
 Photo: Not Reported  
 URL: Not Reported  
 Alt URL: Not Reported

# HISTORIC SITES MAP FINDINGS

Map ID  
Direction  
Distance  
Distance (ft.)

EDR ID  
Database

**K69**      **Dr Robert W and Mildred McDowell House**  
**South**      **320 Sherrybrook Drive Raleigh**  
**1/4-1/2 mi**      **Raleigh , NC**  
**2030**

**NCX10000025975**  
**NC Historic Preservation Sites**

Site ID:	WA5227
Description:	1959 1-story side gable brick-veneered frame Ranch
Year on National Register:	Not Reported
Year Listed:	Not Reported
Year on Study List:	Not Reported
Year Determined Eligible:	Not Reported
Year of Survey:	2009
County:	Wake
Local Status:	None
Year Designated Locally:	Not Reported
Historic District Status:	NRHD
Notes:	Not Reported
Photo:	Not Reported
URL:	Not Reported
Alt URL:	Not Reported

**M70**      **Seby B. Jones Fine Arts Building, St. Augustine's University**  
**NNW**      **1315 Oakwood Ave, Raleigh**  
**1/4-1/2 mi**      **Raleigh , NC**  
**2035**

**NCX10000085317**  
**NC Historic Preservation Sites**

Site ID:	WA8052
Description:	1976 1-story flat roof Modernist steel frame building w/ brick veneer
Year on National Register:	Not Reported
Year Listed:	Not Reported
Year on Study List:	Not Reported
Year Determined Eligible:	Not Reported
Year of Survey:	Not Reported
County:	Wake
Local Status:	None
Year Designated Locally:	Not Reported
Historic District Status:	None
Notes:	Not Reported
Photo:	Not Reported
URL:	Not Reported
Alt URL:	Not Reported

**N71**      **Hayes-Foxwell House**  
**WNW**      **202 N. Tarboro Road**  
**1/4-1/2 mi**      **Raleigh , NC**  
**2037**

**NCX10000052894**  
**NC Historic Preservation Sites**

# HISTORIC SITES MAP FINDINGS

Map ID  
Direction  
Distance  
Distance (ft.)

EDR ID  
Database

Site ID:	WA3626
Description:	Not Reported
Year on National Register:	Not Reported
Year Listed:	Not Reported
Year on Study List:	Not Reported
Year Determined Eligible:	Not Reported
Year of Survey:	Not Reported
County:	Wake
Local Status:	None
Year Designated Locally:	Not Reported
Historic District Status:	None
Notes:	Not Reported
Photo:	Not Reported
URL:	Not Reported
Alt URL:	Not Reported

**J72**  
East  
1/4-1/2 mi  
2037

**Thomas A Wortham House**  
110 N. King Charles Road Raleigh  
Raleigh , NC

**NCX10000050950**  
NC Historic Preservation Sites

Site ID:	WA5317
Description:	c. 1948 1 1/2-story side gable brick Colonial Revival house
Year on National Register:	Not Reported
Year Listed:	Not Reported
Year on Study List:	Not Reported
Year Determined Eligible:	Not Reported
Year of Survey:	2009
County:	Wake
Local Status:	None
Year Designated Locally:	Not Reported
Historic District Status:	NRHD
Notes:	Not Reported
Photo:	Not Reported
URL:	Not Reported
Alt URL:	Not Reported

**K73**  
South  
1/4-1/2 mi  
2044

**George C. and Marguerite Exum House**  
321 Sherrybrook Drive  
Raleigh , NC

**NCX10000052897**  
NC Historic Preservation Sites

Site ID:	WA5230
Description:	1959 1 story Hip Ranch Domestic - single dwelling
Year on National Register:	Not Reported
Year Listed:	Not Reported
Year on Study List:	Not Reported



# HISTORIC SITES MAP FINDINGS

Map ID  
Direction  
Distance  
Distance (ft.)

EDR ID  
Database

Year Determined Eligible:	Not Reported
Year of Survey:	Not Reported
County:	Wake
Local Status:	None
Year Designated Locally:	Not Reported
Historic District Status:	NRHD
Notes:	Not Reported
Photo:	Not Reported
URL:	Not Reported
Alt URL:	Not Reported

**74**  
**NW**  
**1/4-1/2 mi**  
**2051**

**St. Augustine's College Campus**  
**Oakwood Ave.**  
**Raleigh, NC**

**USHDCNP00013491**  
**National Register of Hist. Places**

Ref #:	80002903
Multiple Property Name:	Not Reported
County:	Wake
Restricted:	Not Reported
Certification:	LISTED IN THE NATIONAL REGISTER
Certification Date:	19800328
Type:	District
# of Contrib Bldgs:	11
# of Contrib Sites:	0
# of Contrib Objects:	0
# of Contrib Structs:	0
Documents:	<a href="https://npgallery.nps.gov/AssetDetail/NRIS/80002903">https://npgallery.nps.gov/AssetDetail/NRIS/80002903</a>

**K75**  
**South**  
**1/4-1/2 mi**  
**2068**

**Frankie L. and Augusta B. Turner House**  
**1609 E. Davie Street**  
**Raleigh, NC**

**NCX10000052896**  
**NC Historic Preservation Sites**

Site ID:	WA5212
Description:	1961 1 story Hip Ranch Domestic - single dwelling
Year on National Register:	Not Reported
Year Listed:	Not Reported
Year on Study List:	Not Reported
Year Determined Eligible:	Not Reported
Year of Survey:	Not Reported
County:	Wake
Local Status:	None
Year Designated Locally:	Not Reported
Historic District Status:	NRHD
Notes:	Not Reported
Photo:	Not Reported

# HISTORIC SITES MAP FINDINGS

Map ID  
Direction  
Distance  
Distance (ft.)

EDR ID  
Database

URL: Not Reported  
Alt URL: Not Reported

**K76**  
South  
1/4-1/2 mi  
2090

**Dr George C and Marjorie Debnam House**  
1615 E. Davie Street Raleigh  
Raleigh , NC

**NCX100000028405**  
NC Historic Preservation Sites

Site ID: WA5213  
Description: 1959 1-story hip roof brick-veneered frame Ranch  
Year on National Register: Not Reported  
Year Listed: Not Reported  
Year on Study List: Not Reported  
Year Determined Eligible: Not Reported  
Year of Survey: 2009  
County: Wake  
Local Status: None  
Year Designated Locally: Not Reported  
Historic District Status: NRHD  
Notes: Not Reported  
Photo: Not Reported  
URL: Not Reported  
Alt URL: Not Reported

**L77**  
ENE  
1/4-1/2 mi  
2096

**Forest Turner House**  
129 Lord Ashley Road Raleigh  
Raleigh , NC

**NCX100000026977**  
NC Historic Preservation Sites

Site ID: WA5385  
Description: c. 1952 1 1/2-story side gable frame Period Cottage  
Year on National Register: Not Reported  
Year Listed: Not Reported  
Year on Study List: Not Reported  
Year Determined Eligible: Not Reported  
Year of Survey: 2009  
County: Wake  
Local Status: None  
Year Designated Locally: Not Reported  
Historic District Status: NRHD  
Notes: Not Reported  
Photo: Not Reported  
URL: Not Reported  
Alt URL: Not Reported

**N78**  
WNW  
1/4-1/2 mi  
2110

**O'Rorke Catholic Cemetery**  
1100 blk Pender Street, N sd Raleigh  
Raleigh , NC

**NCX100000032715**  
NC Historic Preservation Sites

# HISTORIC SITES MAP FINDINGS

Map ID  
Direction  
Distance  
Distance (ft.)

EDR ID  
Database

Site ID:	WA5545
Description:	1858 Catholic cemetery
Year on National Register:	Not Reported
Year Listed:	Not Reported
Year on Study List:	Not Reported
Year Determined Eligible:	Not Reported
Year of Survey:	Not Reported
County:	Wake
Local Status:	LL
Year Designated Locally:	2010
Historic District Status:	None
Notes:	Not Reported
Photo:	Not Reported
URL:	Not Reported
Alt URL:	<a href="http://www.rhdc.org/ororke-catholic-cemetery">http://www.rhdc.org/ororke-catholic-cemetery</a>

**79**  
West  
1/4-1/2 mi  
2122

**(former) St. Monica's School**  
**15 N. Tarboro Street Raleigh**  
**Raleigh , NC**

**NCX10000032687**  
**NC Historic Preservation Sites**

Site ID:	WA3621
Description:	1930 1-story brick Gothic Revival influenced, African American Catholic school
Year on National Register:	Not Reported
Year Listed:	Not Reported
Year on Study List:	Not Reported
Year Determined Eligible:	Not Reported
Year of Survey:	Not Reported
County:	Wake
Local Status:	LL
Year Designated Locally:	2008
Historic District Status:	None
Notes:	Not Reported
Photo:	Not Reported
URL:	Not Reported
Alt URL:	<a href="http://www.rhdc.org/former-saint-monicas-school">http://www.rhdc.org/former-saint-monicas-school</a>

**J80**  
East  
1/4-1/2 mi  
2131

**Gilbert Winfree House**  
**106 N KING CHARLES RD**  
**Raleigh , NC**

**NCX10000050952**  
**NC Historic Preservation Sites**

Site ID:	WA2560dup
Description:	c. 1940 2-story side gable Colonial Revival house
Year on National Register:	Not Reported
Year Listed:	Not Reported

# HISTORIC SITES MAP FINDINGS

Map ID  
Direction  
Distance  
Distance (ft.)

EDR ID  
Database

Year on Study List:	Not Reported
Year Determined Eligible:	Not Reported
Year of Survey:	2009
County:	Wake
Local Status:	None
Year Designated Locally:	Not Reported
Historic District Status:	NRHD
Notes:	Not Reported
Photo:	Not Reported
URL:	Not Reported
Alt URL:	Not Reported

**M81**  
**NNW**  
1/4-1/2 mi  
2160

**Infirmary**  
**Oakwood Ave**  
**Raleigh , NC**

**NCX10000085349**  
**NC Historic Preservation Sites**

Site ID:	WA0145
Description:	Not Reported
Year on National Register:	Not Reported
Year Listed:	Not Reported
Year on Study List:	Not Reported
Year Determined Eligible:	Not Reported
Year of Survey:	Not Reported
County:	Wake
Local Status:	None
Year Designated Locally:	Not Reported
Historic District Status:	NRHD
Notes:	Not Reported
Photo:	Not Reported
URL:	Not Reported
Alt URL:	Not Reported

**L82**  
**East**  
1/4-1/2 mi  
2166

**William and Jean Harris, Jr. House**  
**125 Lord Ashley Road Raleigh**  
**Raleigh , NC**

**NCX10000029318**  
**NC Historic Preservation Sites**

Site ID:	WA5384
Description:	c. 1960 1-story cross gable frame Ranch w/ batten siding
Year on National Register:	Not Reported
Year Listed:	Not Reported
Year on Study List:	Not Reported
Year Determined Eligible:	Not Reported
Year of Survey:	2009
County:	Wake
Local Status:	None

# HISTORIC SITES MAP FINDINGS

Map ID  
 Direction  
 Distance  
 Distance (ft.)

EDR ID  
 Database

Year Designated Locally:	Not Reported
Historic District Status:	NRHD
Notes:	Not Reported
Photo:	Not Reported
URL:	Not Reported
Alt URL:	Not Reported

**O83**  
**NE**  
 1/4-1/2 mi  
 2173

**Longview Baptist Church**  
**410 Lord Berkley Road Raleigh**  
**Raleigh , NC**

**NCX10000029324**  
**NC Historic Preservation Sites**

Site ID:	WA5403
Description:	c. 1955 2-story side gable brick Miscellaneous Modernist church
Year on National Register:	Not Reported
Year Listed:	Not Reported
Year on Study List:	Not Reported
Year Determined Eligible:	Not Reported
Year of Survey:	2009
County:	Wake
Local Status:	None
Year Designated Locally:	Not Reported
Historic District Status:	NRHD
Notes:	Not Reported
Photo:	Not Reported
URL:	Not Reported
Alt URL:	Not Reported

**P84**  
**NW**  
 1/4-1/2 mi  
 2175

**Taylor Hall**  
**Oakwood Ave**  
**Raleigh , NC**

**NCX10000085348**  
**NC Historic Preservation Sites**

Site ID:	WA0148
Description:	Not Reported
Year on National Register:	Not Reported
Year Listed:	Not Reported
Year on Study List:	Not Reported
Year Determined Eligible:	Not Reported
Year of Survey:	Not Reported
County:	Wake
Local Status:	None
Year Designated Locally:	Not Reported
Historic District Status:	NRHD
Notes:	Not Reported
Photo:	Not Reported
URL:	Not Reported

# HISTORIC SITES MAP FINDINGS

Map ID  
Direction  
Distance  
Distance (ft.)

EDR ID  
Database

Alt URL: Not Reported

**Q85**  
**ENE**  
**1/4-1/2 mi**  
**2191**

**John and Helen Gibbs House**  
**140 Lord Ashley Road Raleigh**  
**Raleigh , NC**

**NCX10000084470**  
**NC Historic Preservation Sites**

Site ID:	WA5380
Description:	c. 1954 1-story hip roof Ranch
Year on National Register:	Not Reported
Year Listed:	Not Reported
Year on Study List:	Not Reported
Year Determined Eligible:	Not Reported
Year of Survey:	2009
County:	Wake
Local Status:	None
Year Designated Locally:	Not Reported
Historic District Status:	NRHD
Notes:	Not Reported
Photo:	Not Reported
URL:	Not Reported
Alt URL:	Not Reported

**L86**  
**ENE**  
**1/4-1/2 mi**  
**2211**

**Rev. Donald K. and Elizabeth Appleton House**  
**138 Lord Ashley Road Raleigh**  
**Raleigh , NC**

**NCX100000029319**  
**NC Historic Preservation Sites**

Site ID:	WA5379
Description:	c. 1951 1-story side gable brick Ranch
Year on National Register:	Not Reported
Year Listed:	Not Reported
Year on Study List:	Not Reported
Year Determined Eligible:	Not Reported
Year of Survey:	2009
County:	Wake
Local Status:	None
Year Designated Locally:	Not Reported
Historic District Status:	NRHD
Notes:	Not Reported
Photo:	Not Reported
URL:	Not Reported
Alt URL:	Not Reported

**P87**  
**NW**  
**1/4-1/2 mi**  
**2229**

**Benson Library**  
**Oakwood Ave**  
**Raleigh , NC**

**NCX10000053039**  
**NC Historic Preservation Sites**

# HISTORIC SITES MAP FINDINGS

Map ID  
Direction  
Distance  
Distance (ft.)

EDR ID  
Database

Site ID:	WA0140
Description:	Not Reported
Year on National Register:	Not Reported
Year Listed:	Not Reported
Year on Study List:	Not Reported
Year Determined Eligible:	Not Reported
Year of Survey:	Not Reported
County:	Wake
Local Status:	None
Year Designated Locally:	Not Reported
Historic District Status:	NRHD
Notes:	Not Reported
Photo:	Not Reported
URL:	Not Reported
Alt URL:	Not Reported

**L88**  
East  
1/4-1/2 mi  
2242

**Charles and Elizabeth Poe House**  
119 Lord Ashley Road Raleigh  
Raleigh , NC

**NCX10000029322**  
NC Historic Preservation Sites

Site ID:	WA5383
Description:	c. 1948 2-story side gable brick-veneered frame Colonial Revival house
Year on National Register:	Not Reported
Year Listed:	Not Reported
Year on Study List:	Not Reported
Year Determined Eligible:	Not Reported
Year of Survey:	2009
County:	Wake
Local Status:	None
Year Designated Locally:	Not Reported
Historic District Status:	NRHD
Notes:	Not Reported
Photo:	Not Reported
URL:	Not Reported
Alt URL:	Not Reported

**M89**  
NW  
1/4-1/2 mi  
2252

**Boyer Building, St. Augustine's University**  
1315 Oakwood Ave, Raleigh  
Raleigh , NC

**NCX10000085299**  
NC Historic Preservation Sites

Site ID:	WA8064
Description:	1970 3-story flat roof Modernist concrete building w/ brick veneer
Year on National Register:	Not Reported
Year Listed:	Not Reported
Year on Study List:	Not Reported

# HISTORIC SITES MAP FINDINGS

Map ID  
Direction  
Distance  
Distance (ft.)

EDR ID  
Database

Year Determined Eligible:	Not Reported
Year of Survey:	Not Reported
County:	Wake
Local Status:	None
Year Designated Locally:	Not Reported
Historic District Status:	NRHD
Notes:	Not Reported
Photo:	Not Reported
URL:	Not Reported
Alt URL:	Not Reported

**R90**  
East  
1/4-1/2 mi  
2250

**James A Salter House**  
102 N King Charles Road Raleigh  
Raleigh , NC

**NCX10000028387**  
NC Historic Preservation Sites

Site ID:	WA2560
Description:	c. 1942 2-story hip roof brick Tudor Revival house
Year on National Register:	Not Reported
Year Listed:	Not Reported
Year on Study List:	Not Reported
Year Determined Eligible:	Not Reported
Year of Survey:	2009
County:	Wake
Local Status:	None
Year Designated Locally:	Not Reported
Historic District Status:	NRHD
Notes:	Not Reported
Photo:	Not Reported
URL:	Not Reported
Alt URL:	Not Reported

**L91**  
ENE  
1/4-1/2 mi  
2276

**Ray and Marguerite Reeve House**  
132 Lord Ashley Road Raleigh  
Raleigh , NC

**NCX10000029320**  
NC Historic Preservation Sites

Site ID:	WA5378
Description:	c. 1952 1 1/2-story side gable brick Period Cottage
Year on National Register:	Not Reported
Year Listed:	Not Reported
Year on Study List:	Not Reported
Year Determined Eligible:	Not Reported
Year of Survey:	2009
County:	Wake
Local Status:	None
Year Designated Locally:	Not Reported



# HISTORIC SITES MAP FINDINGS

Map ID  
Direction  
Distance  
Distance (ft.)

EDR ID  
Database

Historic District Status:	NRHD
Notes:	Not Reported
Photo:	Not Reported
URL:	Not Reported
Alt URL:	Not Reported

**O92**  
**ENE**  
**1/4-1/2 mi**  
**2304**

**House**  
**200 Lord Ashley Road Raleigh**  
**Raleigh , NC**

**NCX10000029325**  
**NC Historic Preservation Sites**

Site ID:	WA5469
Description:	1966 1-story side gable brick Ranch
Year on National Register:	Not Reported
Year Listed:	Not Reported
Year on Study List:	Not Reported
Year Determined Eligible:	Not Reported
Year of Survey:	2009
County:	Wake
Local Status:	None
Year Designated Locally:	Not Reported
Historic District Status:	NRHD
Notes:	Not Reported
Photo:	Not Reported
URL:	Not Reported
Alt URL:	Not Reported

**R93**  
**East**  
**1/4-1/2 mi**  
**2322**

**William and Rosalie Poe House**  
**115 Lord Ashley Road Raleigh**  
**Raleigh , NC**

**NCX10000026979**  
**NC Historic Preservation Sites**

Site ID:	WA5382
Description:	c. 1946 1 1/2-story side gable brick-veneered frame Period Cottage
Year on National Register:	Not Reported
Year Listed:	Not Reported
Year on Study List:	Not Reported
Year Determined Eligible:	Not Reported
Year of Survey:	2009
County:	Wake
Local Status:	None
Year Designated Locally:	Not Reported
Historic District Status:	NRHD
Notes:	Not Reported
Photo:	Not Reported
URL:	Not Reported
Alt URL:	Not Reported

# HISTORIC SITES MAP FINDINGS

Map ID  
Direction  
Distance  
Distance (ft.)

EDR ID  
Database

<p><b>L94</b> <b>ENE</b> 1/4-1/2 mi 2337</p>	<p><b>Frank &amp; Elizabeth Gerlock House</b> 124 Lord Ashley Road Raleigh Raleigh , NC</p>	<p><b>NCX10000026974</b> NC Historic Preservation Sites</p>
--	---	---

Site ID:	WA5377
Description:	c. 1947 1 1/2-story side gable brick Period Cottage
Year on National Register:	Not Reported
Year Listed:	Not Reported
Year on Study List:	Not Reported
Year Determined Eligible:	Not Reported
Year of Survey:	2009
County:	Wake
Local Status:	None
Year Designated Locally:	Not Reported
Historic District Status:	NRHD
Notes:	Not Reported
Photo:	Not Reported
URL:	Not Reported
Alt URL:	Not Reported

<p><b>95</b> <b>WSW</b> 1/4-1/2 mi 2342</p>	<p><b>Pettigrew Hospital</b> SW corner New Bern Avenue &amp; Tarboro Road Raleigh , NC</p>	<p><b>NCX10000052904</b> NC Historic Preservation Sites</p>
---	--	---

Site ID:	WA3906
Description:	Not Reported
Year on National Register:	Not Reported
Year Listed:	Not Reported
Year on Study List:	Not Reported
Year Determined Eligible:	Not Reported
Year of Survey:	Not Reported
County:	Wake
Local Status:	None
Year Designated Locally:	Not Reported
Historic District Status:	None
Notes:	Not Reported
Photo:	Not Reported
URL:	Not Reported
Alt URL:	Not Reported

<p><b>96</b> <b>South</b> 1/4-1/2 mi 2345</p>	<p><b>William A and Elsie Perry Jr House</b> 1616 E. Davie Street Raleigh Raleigh , NC</p>	<p><b>NCX10000028407</b> NC Historic Preservation Sites</p>
---	--	---

# HISTORIC SITES MAP FINDINGS

Map ID  
Direction  
Distance  
Distance (ft.)

EDR ID  
Database

Site ID:	WA5219
Description:	1962 1-story hip roof brick-veneered frame Split Level
Year on National Register:	Not Reported
Year Listed:	Not Reported
Year on Study List:	Not Reported
Year Determined Eligible:	Not Reported
Year of Survey:	2009
County:	Wake
Local Status:	None
Year Designated Locally:	Not Reported
Historic District Status:	NRHD
Notes:	Not Reported
Photo:	Not Reported
URL:	Not Reported
Alt URL:	Not Reported

**P97**  
**NW**  
**1/4-1/2 mi**  
**2348**

**Tuttle Building**  
**Oakwood Ave**  
**Raleigh , NC**

**NCX10000053040**  
**NC Historic Preservation Sites**

Site ID:	WA0149
Description:	Not Reported
Year on National Register:	Not Reported
Year Listed:	Not Reported
Year on Study List:	Not Reported
Year Determined Eligible:	Not Reported
Year of Survey:	Not Reported
County:	Wake
Local Status:	None
Year Designated Locally:	Not Reported
Historic District Status:	NRHD
Notes:	Not Reported
Photo:	Not Reported
URL:	Not Reported
Alt URL:	Not Reported

**98**  
**SSW**  
**1/4-1/2 mi**  
**2362**

**Raleigh National Cemetery**  
**Not Reported**  
**Not Reported**

**NCDOE2000002897**  
**NC NR, SL, DOE Boundaries**

Site ID:	WA0041
Description:	Established 1865
Acres:	11.1*
Year Listed:	1997
Year on Study List:	Not Reported

# HISTORIC SITES MAP FINDINGS

Map ID  
Direction  
Distance  
Distance (ft.)

EDR ID  
Database

Year Determined Eligible: Not Reported  
Notes: Not Reported  
URL: <https://files.nc.gov/ncdcr/nr/WA0041.pdf>

**R99**  
**East**  
**1/4-1/2 mi**  
**2398**

**Clifton Benson House**  
**109 Lord Ashley Road Raleigh**  
**Raleigh , NC**

**NCX10000029323**  
**NC Historic Preservation Sites**

Site ID:	WA5381
Description:	c. 1948 1-story cross gable brick-veneered frame Ranch
Year on National Register:	Not Reported
Year Listed:	Not Reported
Year on Study List:	Not Reported
Year Determined Eligible:	Not Reported
Year of Survey:	2009
County:	Wake
Local Status:	None
Year Designated Locally:	Not Reported
Historic District Status:	NRHD
Notes:	Not Reported
Photo:	Not Reported
URL:	Not Reported
Alt URL:	Not Reported

**L100**  
**ENE**  
**1/4-1/2 mi**  
**2403**

**Luther & Christine Faison House**  
**122 Lord Ashley Road Raleigh**  
**Raleigh , NC**

**NCX10000026975**  
**NC Historic Preservation Sites**

Site ID:	WA5376
Description:	c. 1963 1 1/2-story side gable brick Ranch
Year on National Register:	Not Reported
Year Listed:	Not Reported
Year on Study List:	Not Reported
Year Determined Eligible:	Not Reported
Year of Survey:	2009
County:	Wake
Local Status:	None
Year Designated Locally:	Not Reported
Historic District Status:	NRHD
Notes:	Not Reported
Photo:	Not Reported
URL:	Not Reported
Alt URL:	Not Reported

# HISTORIC SITES MAP FINDINGS

Map ID  
Direction  
Distance  
Distance (ft.)

EDR ID  
Database

**S101**      **Cory and Irene Mooneyham House**  
**ESE**      **108 S. King Charles Road**  
**1/4-1/2 mi**      **Raleigh , NC**  
**2409**

**NCX10000052915**  
**NC Historic Preservation Sites**

Site ID:	WA5346
Description:	c. 1959 1 1/2-story side gable Period Cottage
Year on National Register:	Not Reported
Year Listed:	Not Reported
Year on Study List:	Not Reported
Year Determined Eligible:	Not Reported
Year of Survey:	Not Reported
County:	Wake
Local Status:	None
Year Designated Locally:	Not Reported
Historic District Status:	None
Notes:	Not Reported
Photo:	Not Reported
URL:	Not Reported
Alt URL:	Not Reported

**M102**      **Hunter Building**  
**NNW**      **Oakwood Ave**  
**1/4-1/2 mi**      **Raleigh , NC**  
**2412**

**NCX10000085350**  
**NC Historic Preservation Sites**

Site ID:	WA0144
Description:	Not Reported
Year on National Register:	Not Reported
Year Listed:	Not Reported
Year on Study List:	Not Reported
Year Determined Eligible:	Not Reported
Year of Survey:	Not Reported
County:	Wake
Local Status:	None
Year Designated Locally:	Not Reported
Historic District Status:	NRHD
Notes:	Not Reported
Photo:	Not Reported
URL:	Not Reported
Alt URL:	Not Reported

**T103**      **Martin Luther King Jr. Student Union, St. Augustine's**  
**NNW**      **University**  
**1/4-1/2 mi**      **1315 Oakwood Ave, Raleigh**  
**2424**      **Raleigh , NC**

**NCX10000085248**  
**NC Historic Preservation Sites**

# HISTORIC SITES MAP FINDINGS

Map ID  
Direction  
Distance  
Distance (ft.)

EDR ID  
Database

Site ID:	WA8065
Description:	1967 2-story flat roof Modernist steel frame building w/ brick veneer
Year on National Register:	Not Reported
Year Listed:	Not Reported
Year on Study List:	Not Reported
Year Determined Eligible:	Not Reported
Year of Survey:	Not Reported
County:	Wake
Local Status:	None
Year Designated Locally:	Not Reported
Historic District Status:	None
Notes:	Not Reported
Photo:	Not Reported
URL:	Not Reported
Alt URL:	Not Reported

**O104**  
**ENE**  
**1/4-1/2 mi**  
**2424**

**House**  
**316 Lord Berkley Road Raleigh**  
**Raleigh , NC**

**NCX10000025943**  
**NC Historic Preservation Sites**

Site ID:	WA5402
Description:	c. 1961 2-story side gable brick Split Level
Year on National Register:	Not Reported
Year Listed:	Not Reported
Year on Study List:	Not Reported
Year Determined Eligible:	Not Reported
Year of Survey:	2009
County:	Wake
Local Status:	None
Year Designated Locally:	Not Reported
Historic District Status:	NRHD
Notes:	Not Reported
Photo:	Not Reported
URL:	Not Reported
Alt URL:	Not Reported

**Q105**  
**ENE**  
**1/4-1/2 mi**  
**2435**

**House**  
**309 Lord Berkley Road Raleigh**  
**Raleigh , NC**

**NCX10000026982**  
**NC Historic Preservation Sites**

Site ID:	WA5412
Description:	c. 1962 2-story side gable frame Split Level
Year on National Register:	Not Reported
Year Listed:	Not Reported
Year on Study List:	Not Reported

# HISTORIC SITES MAP FINDINGS

Map ID  
Direction  
Distance  
Distance (ft.)

EDR ID  
Database

Year Determined Eligible:	Not Reported
Year of Survey:	2009
County:	Wake
Local Status:	None
Year Designated Locally:	Not Reported
Historic District Status:	NRHD
Notes:	Not Reported
Photo:	Not Reported
URL:	Not Reported
Alt URL:	Not Reported

**106**  
**NE**  
**1/4-1/2 mi**  
**2442**

**Longview Gardens Elementary School**  
**318 N. King Charles Road Raleigh**  
**Raleigh , NC**

**NCX10000077005**  
**NC Historic Preservation Sites**

Site ID:	WA4260
Description:	Not Reported
Year on National Register:	Not Reported
Year Listed:	Not Reported
Year on Study List:	Not Reported
Year Determined Eligible:	Not Reported
Year of Survey:	Not Reported
County:	Wake
Local Status:	None
Year Designated Locally:	Not Reported
Historic District Status:	None
Notes:	Not Reported
Photo:	Not Reported
URL:	Not Reported
Alt URL:	Not Reported

**R107**  
**East**  
**1/4-1/2 mi**  
**2459**

**Charles and Grace O'Neill House**  
**2019 New Bern Avenue Raleigh**  
**Raleigh , NC**

**NCX10000028385**  
**NC Historic Preservation Sites**

Site ID:	WA5418
Description:	c. 1940 1 1/2-story side gable brick Period Cottage
Year on National Register:	Not Reported
Year Listed:	Not Reported
Year on Study List:	Not Reported
Year Determined Eligible:	Not Reported
Year of Survey:	2009
County:	Wake
Local Status:	None
Year Designated Locally:	Not Reported

# HISTORIC SITES MAP FINDINGS

Map ID  
Direction  
Distance  
Distance (ft.)

EDR ID  
Database

Historic District Status:	NRHD
Notes:	Not Reported
Photo:	Not Reported
URL:	Not Reported
Alt URL:	Not Reported

**U108**  
East  
1/4-1/2 mi  
2473

**Harris and Frances Ogburn House**  
120 Lord Ashley Road Raleigh  
Raleigh , NC

**NCX100000026978**  
NC Historic Preservation Sites

Site ID:	WA5375
Description:	c. 1952 2-story side gable brick Colonial Revival house
Year on National Register:	Not Reported
Year Listed:	Not Reported
Year on Study List:	Not Reported
Year Determined Eligible:	Not Reported
Year of Survey:	2009
County:	Wake
Local Status:	None
Year Designated Locally:	Not Reported
Historic District Status:	NRHD
Notes:	Not Reported
Photo:	Not Reported
URL:	Not Reported
Alt URL:	Not Reported

**V109**  
NW  
1/4-1/2 mi  
2485

**Commercial Stores**  
321 N Tarboro Rd, Raleigh  
Raleigh , NC

**NCX100000085231**  
NC Historic Preservation Sites

Site ID:	WA8061
Description:	1952 1-story flat roof commercial/industrial concrete block church w/ brick veneer
Year on National Register:	Not Reported
Year Listed:	Not Reported
Year on Study List:	Not Reported
Year Determined Eligible:	Not Reported
Year of Survey:	Not Reported
County:	Wake
Local Status:	None
Year Designated Locally:	Not Reported
Historic District Status:	None
Notes:	Not Reported
Photo:	Not Reported
URL:	Not Reported



# HISTORIC SITES MAP FINDINGS

Map ID  
Direction  
Distance  
Distance (ft.)

EDR ID  
Database

Alt URL: Not Reported

**V110**  
**WNW**  
1/4-1/2 mi  
2488

**David & Ernestine Weaver House**  
1203 E. Lane Street Raleigh  
Raleigh , NC

**NCX10000032704**  
NC Historic Preservation Sites

Site ID:	WA5101
Description:	1922 2-story frame Queen Anne, in African American Idlewild community
Year on National Register:	Not Reported
Year Listed:	Not Reported
Year on Study List:	Not Reported
Year Determined Eligible:	Not Reported
Year of Survey:	Not Reported
County:	Wake
Local Status:	LL
Year Designated Locally:	2008
Historic District Status:	None
Notes:	Not Reported
Photo:	Not Reported
URL:	Not Reported
Alt URL:	<a href="http://www.rhdc.org/david-and-earnestine-weaver-house">http://www.rhdc.org/david-and-earnestine-weaver-house</a>

**P111**  
**NW**  
1/4-1/2 mi  
2508

**Goold Hall**  
Oakwood Ave  
Raleigh , NC

**NCX10000053042**  
NC Historic Preservation Sites

Site ID:	WA0143
Description:	Not Reported
Year on National Register:	Not Reported
Year Listed:	Not Reported
Year on Study List:	Not Reported
Year Determined Eligible:	Not Reported
Year of Survey:	Not Reported
County:	Wake
Local Status:	None
Year Designated Locally:	Not Reported
Historic District Status:	NRHD
Notes:	Not Reported
Photo:	Not Reported
URL:	Not Reported
Alt URL:	Not Reported

**S112**  
**ESE**  
1/4-1/2 mi  
2516

**William and Marcia Brown House**  
116 S. King Charles Road  
Raleigh , NC

**NCX10000052916**  
NC Historic Preservation Sites

# HISTORIC SITES MAP FINDINGS

Map ID  
Direction  
Distance  
Distance (ft.)

EDR ID  
Database

Site ID:	WA5347
Description:	c. 1909 2-story side gable house
Year on National Register:	Not Reported
Year Listed:	Not Reported
Year on Study List:	Not Reported
Year Determined Eligible:	Not Reported
Year of Survey:	Not Reported
County:	Wake
Local Status:	None
Year Designated Locally:	Not Reported
Historic District Status:	None
Notes:	Not Reported
Photo:	Not Reported
URL:	Not Reported
Alt URL:	Not Reported

**U113**  
**East**  
**1/4-1/2 mi**  
**2519**

**Charlie and Dorothy Clark House**  
**116 Lord Ashley Road Raleigh**  
**Raleigh , NC**

**NCX10000050957**  
**NC Historic Preservation Sites**

Site ID:	WA5374
Description:	c. 1951 1-story side gable brick Ranch
Year on National Register:	Not Reported
Year Listed:	Not Reported
Year on Study List:	Not Reported
Year Determined Eligible:	Not Reported
Year of Survey:	2009
County:	Wake
Local Status:	None
Year Designated Locally:	Not Reported
Historic District Status:	NRHD
Notes:	Not Reported
Photo:	Not Reported
URL:	Not Reported
Alt URL:	Not Reported

**T114**  
**NNW**  
**1/4-1/2 mi**  
**2527**

**Art Building**  
**Oakwood Ave**  
**Raleigh , NC**

**NCX10000085204**  
**NC Historic Preservation Sites**

Site ID:	WA0139
Description:	Not Reported
Year on National Register:	Not Reported
Year Listed:	Not Reported
Year on Study List:	Not Reported

# HISTORIC SITES MAP FINDINGS

Map ID  
Direction  
Distance  
Distance (ft.)

EDR ID  
Database

Year Determined Eligible:	Not Reported
Year of Survey:	Not Reported
County:	Wake
Local Status:	None
Year Designated Locally:	Not Reported
Historic District Status:	None
Notes:	Not Reported
Photo:	Not Reported
URL:	Not Reported
Alt URL:	Not Reported

**Q115**  
**ENE**  
**1/4-1/2 mi**  
**2530**

**Cecil & Sylvia Pittman House**  
**312 Lord Berkley Road Raleigh**  
**Raleigh , NC**

**NCX10000028350**  
**NC Historic Preservation Sites**

Site ID:	WA5401
Description:	c. 1963 2-story side gable brick Split Level
Year on National Register:	Not Reported
Year Listed:	Not Reported
Year on Study List:	Not Reported
Year Determined Eligible:	Not Reported
Year of Survey:	2009
County:	Wake
Local Status:	None
Year Designated Locally:	Not Reported
Historic District Status:	NRHD
Notes:	Not Reported
Photo:	Not Reported
URL:	Not Reported
Alt URL:	Not Reported

**P116**  
**NW**  
**1/4-1/2 mi**  
**2533**

**Prezell R. Robinson Library, St. Augustine's University**  
**1315 Oakwood Ave, Raleigh**  
**Raleigh , NC**

**NCX10000085298**  
**NC Historic Preservation Sites**

Site ID:	WA8063
Description:	1972 2-story flat roof frame building w/ brick veneer
Year on National Register:	Not Reported
Year Listed:	Not Reported
Year on Study List:	Not Reported
Year Determined Eligible:	Not Reported
Year of Survey:	Not Reported
County:	Wake
Local Status:	None
Year Designated Locally:	Not Reported

# HISTORIC SITES MAP FINDINGS

Map ID  
Direction  
Distance  
Distance (ft.)

EDR ID  
Database

Historic District Status:	NRHD
Notes:	Not Reported
Photo:	Not Reported
URL:	Not Reported
Alt URL:	Not Reported

**AP117**  
North  
1/4-1/2 mi  
2543

**MADONNA ACRES HISTORIC DISTRICT**  
Not Reported  
Not Reported

**NCDOE2000002643**  
NC NR, SL, DOE Boundaries

Site ID:	WA4443
Description:	1960-1965 African American residential
Acres:	20.4*
Year Listed:	2010
Year on Study List:	Not Reported
Year Determined Eligible:	Not Reported
Notes:	Not Reported
URL:	<a href="https://files.nc.gov/ncdcr/nr/WA4443.pdf">https://files.nc.gov/ncdcr/nr/WA4443.pdf</a>

**U118**  
East  
1/4-1/2 mi  
2574

**J. B. and Marie Archer House**  
112 Lord Ashley Road Raleigh  
Raleigh , NC

**NCX100000050956**  
NC Historic Preservation Sites

Site ID:	WA5373
Description:	c. 1955 1-story side gable brick Ranch
Year on National Register:	Not Reported
Year Listed:	Not Reported
Year on Study List:	Not Reported
Year Determined Eligible:	Not Reported
Year of Survey:	2009
County:	Wake
Local Status:	None
Year Designated Locally:	Not Reported
Historic District Status:	NRHD
Notes:	Not Reported
Photo:	Not Reported
URL:	Not Reported
Alt URL:	Not Reported

**119**  
NNE  
1/4-1/2 mi  
2606

**Longview Gardens Historic District**  
Bounded roughly by King Charles Rd, Poole Rd, Donald Ross  
Dr, Albemarle Ave, Longview Lake Dr, and New Bern Ave  
Raleigh, NC

**USHDCNP00013488**  
National Register of Hist. Places

# HISTORIC SITES MAP FINDINGS

Map ID  
Direction  
Distance  
Distance (ft.)

EDR ID  
Database

Ref #: 10001113  
 Multiple Property Name: Post-World War II and Modern Architecture in Raleigh, North Carolina, 1945-1965  
 County: Wake  
 Restricted: Not Reported  
 Certification: LISTED IN THE NATIONAL REGISTER  
 Certification Date: 20110103  
 Type: District  
 # of Contrib Bldgs: 189  
 # of Contrib Sites: 5  
 # of Contrib Objects: Not Reported  
 # of Contrib Structs: Not Reported  
 Documents: <https://npgallery.nps.gov/AssetDetail/NRIS/10001113>

**X120**  
**ENE**  
**1/4-1/2 mi**  
**2607**

**Frank and Lindy Roberts House**  
**301 Lord Berkley Road Raleigh**  
**Raleigh , NC**

**NCX10000050959**  
**NC Historic Preservation Sites**

Site ID: WA5411  
 Description: c. 1960 1-story side gable brick Ranch  
 Year on National Register: Not Reported  
 Year Listed: Not Reported  
 Year on Study List: Not Reported  
 Year Determined Eligible: Not Reported  
 Year of Survey: 2009  
 County: Wake  
 Local Status: None  
 Year Designated Locally: Not Reported  
 Historic District Status: NRHD  
 Notes: Not Reported  
 Photo: Not Reported  
 URL: Not Reported  
 Alt URL: Not Reported

**W121**  
**NW**  
**1/4-1/2 mi**  
**2610**

**Cheshire Building**  
**Oakwood Ave**  
**Raleigh , NC**

**NCX10000053041**  
**NC Historic Preservation Sites**

Site ID: WA0141  
 Description: Not Reported  
 Year on National Register: Not Reported  
 Year Listed: Not Reported  
 Year on Study List: Not Reported  
 Year Determined Eligible: Not Reported  
 Year of Survey: Not Reported

# HISTORIC SITES MAP FINDINGS

Map ID  
Direction  
Distance  
Distance (ft.)

EDR ID  
Database

County:	Wake
Local Status:	None
Year Designated Locally:	Not Reported
Historic District Status:	NRHD
Notes:	Not Reported
Photo:	Not Reported
URL:	Not Reported
Alt URL:	Not Reported

**X122**  
**ENE**  
**1/4-1/2 mi**  
**2634**

**Charles & Ruth Beck House**  
**308 Lord Berkley Road Raleigh**  
**Raleigh , NC**

**NCX100000028351**  
**NC Historic Preservation Sites**

Site ID:	WA5400
Description:	c. 1965 1-story side gable brick Ranch
Year on National Register:	Not Reported
Year Listed:	Not Reported
Year on Study List:	Not Reported
Year Determined Eligible:	Not Reported
Year of Survey:	2009
County:	Wake
Local Status:	None
Year Designated Locally:	Not Reported
Historic District Status:	NRHD
Notes:	Not Reported
Photo:	Not Reported
URL:	Not Reported
Alt URL:	Not Reported

**Y123**  
**West**  
**1/2-1 mi**  
**2644**

**Veterans of Foreign Wars**  
**917 New Bern Ave, Raleigh**  
**Raleigh , NC**

**NCX100000085324**  
**NC Historic Preservation Sites**

Site ID:	WA8087
Description:	1973 1-story side gable Miscellaneous Modernist steel frame building w/ brick veneer
Year on National Register:	Not Reported
Year Listed:	Not Reported
Year on Study List:	Not Reported
Year Determined Eligible:	Not Reported
Year of Survey:	Not Reported
County:	Wake
Local Status:	None
Year Designated Locally:	Not Reported
Historic District Status:	None

# HISTORIC SITES MAP FINDINGS

Map ID  
Direction  
Distance  
Distance (ft.)

EDR ID  
Database

Notes:	Not Reported
Photo:	Not Reported
URL:	Not Reported
Alt URL:	Not Reported

**U124**  
East  
1/2-1 mi  
2648

**Jim and Elizabeth Reid House**  
108 Lord Ashley Road Raleigh  
Raleigh , NC

**NCX10000050955**  
NC Historic Preservation Sites

Site ID:	WA5372
Description:	c. 1951, c. 2005 1 1/2-story side gable brick Ranch
Year on National Register:	Not Reported
Year Listed:	Not Reported
Year on Study List:	Not Reported
Year Determined Eligible:	Not Reported
Year of Survey:	2009
County:	Wake
Local Status:	None
Year Designated Locally:	Not Reported
Historic District Status:	NRHD
Notes:	Not Reported
Photo:	Not Reported
URL:	Not Reported
Alt URL:	Not Reported

**Z125**  
North  
1/2-1 mi  
2657

**James and Haley Evans House**  
601 Delany Drive  
Raleigh , NC

**NCX10000051412**  
NC Historic Preservation Sites

Site ID:	WA5236
Description:	c. 1962
Year on National Register:	Not Reported
Year Listed:	Not Reported
Year on Study List:	Not Reported
Year Determined Eligible:	Not Reported
Year of Survey:	Not Reported
County:	Wake
Local Status:	None
Year Designated Locally:	Not Reported
Historic District Status:	NRHD
Notes:	Not Reported
Photo:	Not Reported
URL:	Not Reported
Alt URL:	Not Reported

# HISTORIC SITES MAP FINDINGS

Map ID  
Direction  
Distance  
Distance (ft.)

EDR ID  
Database

<p><b>T126</b> <b>NNW</b> 1/2-1 mi 2663</p>	<p><b>Penick Hall of Science Building, St. Augustine's University</b> 1315 Oakwood Ave, Raleigh Raleigh , NC</p>	<p><b>NCX10000085229</b> NC Historic Preservation Sites</p>
---	--	---

Site ID:	WA8062
Description:	1950 2-story side gable Classical Revival frame building w/ brick veneer
Year on National Register:	Not Reported
Year Listed:	Not Reported
Year on Study List:	Not Reported
Year Determined Eligible:	Not Reported
Year of Survey:	Not Reported
County:	Wake
Local Status:	None
Year Designated Locally:	Not Reported
Historic District Status:	NRHD
Notes:	Not Reported
Photo:	Not Reported
URL:	Not Reported
Alt URL:	Not Reported

<p><b>AA127</b> <b>East</b> 1/2-1 mi 2668</p>	<p><b>Russell and Ada Wood House</b> 104 Lord Ashley Road Raleigh Raleigh , NC</p>	<p><b>NCX10000050958</b> NC Historic Preservation Sites</p>
---	--	---

Site ID:	WA5371
Description:	c. 1955 1 1/2-story side gable brick Ranch
Year on National Register:	Not Reported
Year Listed:	Not Reported
Year on Study List:	Not Reported
Year Determined Eligible:	Not Reported
Year of Survey:	2009
County:	Wake
Local Status:	None
Year Designated Locally:	Not Reported
Historic District Status:	NRHD
Notes:	Not Reported
Photo:	Not Reported
URL:	Not Reported
Alt URL:	Not Reported

<p><b>S128</b> <b>ESE</b> 1/2-1 mi 2685</p>	<p><b>Baxter and Lucy Myers House</b> 204 S. King Charles Road Raleigh Raleigh , NC</p>	<p><b>NCX10000028388</b> NC Historic Preservation Sites</p>
---	---	---



# HISTORIC SITES MAP FINDINGS

Map ID  
Direction  
Distance  
Distance (ft.)

EDR ID  
Database

Site ID:	WA5348
Description:	c. 1949 1-story cross gable brick Ranch
Year on National Register:	Not Reported
Year Listed:	Not Reported
Year on Study List:	Not Reported
Year Determined Eligible:	Not Reported
Year of Survey:	2009
County:	Wake
Local Status:	None
Year Designated Locally:	Not Reported
Historic District Status:	NRHD
Notes:	Not Reported
Photo:	Not Reported
URL:	Not Reported
Alt URL:	Not Reported

**U129**  
**ENE**  
**1/2-1 mi**  
**2691**

**Gordon and Jean Smith House**  
**217 Lord Berkley Road Raleigh**  
**Raleigh , NC**

**NCX10000050960**  
**NC Historic Preservation Sites**

Site ID:	WA5410
Description:	c. 1954 1-story hip roof frame Ranch
Year on National Register:	Not Reported
Year Listed:	Not Reported
Year on Study List:	Not Reported
Year Determined Eligible:	Not Reported
Year of Survey:	2009
County:	Wake
Local Status:	None
Year Designated Locally:	Not Reported
Historic District Status:	NRHD
Notes:	Not Reported
Photo:	Not Reported
URL:	Not Reported
Alt URL:	Not Reported

**AB130**  
**SSW**  
**1/2-1 mi**  
**2697**

**WPJL Radio Station**  
**515 Bart St, Raleigh**  
**Raleigh , NC**

**NCX10000085326**  
**NC Historic Preservation Sites**

Site ID:	WA8106
Description:	c. 1952 1-story flat roof Modernist frame building w/ brick veneer
Year on National Register:	Not Reported
Year Listed:	Not Reported
Year on Study List:	Not Reported

# HISTORIC SITES MAP FINDINGS

Map ID  
 Direction  
 Distance  
 Distance (ft.)

EDR ID  
 Database

Year Determined Eligible:	Not Reported
Year of Survey:	Not Reported
County:	Wake
Local Status:	None
Year Designated Locally:	Not Reported
Historic District Status:	None
Notes:	Not Reported
Photo:	Not Reported
URL:	Not Reported
Alt URL:	Not Reported

**Z131**  
 North  
 1/2-1 mi  
 2720

**Evans Rental House**  
 605 Delany Drive  
 Raleigh , NC

**NCX10000051316**  
 NC Historic Preservation Sites

Site ID:	WA5254
Description:	c. 1961
Year on National Register:	Not Reported
Year Listed:	Not Reported
Year on Study List:	Not Reported
Year Determined Eligible:	Not Reported
Year of Survey:	Not Reported
County:	Wake
Local Status:	None
Year Designated Locally:	Not Reported
Historic District Status:	NRHD
Notes:	Not Reported
Photo:	Not Reported
URL:	Not Reported
Alt URL:	Not Reported

**X132**  
 ENE  
 1/2-1 mi  
 2743

**Luther and Allene Cox House**  
 304 Lord Berkley Road Raleigh  
 Raleigh , NC

**NCX10000028353**  
 NC Historic Preservation Sites

Site ID:	WA5399
Description:	c. 1962 2-story side gable brick Colonial Revival house
Year on National Register:	Not Reported
Year Listed:	Not Reported
Year on Study List:	Not Reported
Year Determined Eligible:	Not Reported
Year of Survey:	2009
County:	Wake
Local Status:	None
Year Designated Locally:	Not Reported

# HISTORIC SITES MAP FINDINGS

Map ID  
Direction  
Distance  
Distance (ft.)

EDR ID  
Database

Historic District Status:	NRHD
Notes:	Not Reported
Photo:	Not Reported
URL:	Not Reported
Alt URL:	Not Reported

**U133**  
**ENE**  
**1/2-1 mi**  
**2750**

**William and Olga White House**  
**215 Lord Berkley Road Raleigh**  
**Raleigh , NC**

**NCX10000050961**  
**NC Historic Preservation Sites**

Site ID:	WA5409
Description:	c. 1952 1-story side gable brick Ranch
Year on National Register:	Not Reported
Year Listed:	Not Reported
Year on Study List:	Not Reported
Year Determined Eligible:	Not Reported
Year of Survey:	2009
County:	Wake
Local Status:	None
Year Designated Locally:	Not Reported
Historic District Status:	NRHD
Notes:	Not Reported
Photo:	Not Reported
URL:	Not Reported
Alt URL:	Not Reported

**Z134**  
**North**  
**1/2-1 mi**  
**2793**

**Hubert and Katie Fitts House**  
**609 Delany Drive**  
**Raleigh , NC**

**NCX10000051318**  
**NC Historic Preservation Sites**

Site ID:	WA5255
Description:	c. 1962
Year on National Register:	Not Reported
Year Listed:	Not Reported
Year on Study List:	Not Reported
Year Determined Eligible:	Not Reported
Year of Survey:	Not Reported
County:	Wake
Local Status:	None
Year Designated Locally:	Not Reported
Historic District Status:	NRHD
Notes:	Not Reported
Photo:	Not Reported
URL:	Not Reported
Alt URL:	Not Reported

# HISTORIC SITES MAP FINDINGS

Map ID  
Direction  
Distance  
Distance (ft.)

EDR ID  
Database

**AC135**      **Eugene and Olivia Parker House**  
**ESE**        **208 S. King Charles Road Raleigh**  
**1/2-1 mi**    **Raleigh , NC**  
**2800**

**NCX100000025965**  
**NC Historic Preservation Sites**

Site ID:	WA5349
Description:	c. 1947 1-story hip roof brick Ranch
Year on National Register:	Not Reported
Year Listed:	Not Reported
Year on Study List:	Not Reported
Year Determined Eligible:	Not Reported
Year of Survey:	2009
County:	Wake
Local Status:	None
Year Designated Locally:	Not Reported
Historic District Status:	NRHD
Notes:	Not Reported
Photo:	Not Reported
URL:	Not Reported
Alt URL:	Not Reported

**AA136**      **Phillip and Margaret Pollock House**  
**East**        **2105 New Bern Avenue Raleigh**  
**1/2-1 mi**    **Raleigh , NC**  
**2800**

**NCX100000028349**  
**NC Historic Preservation Sites**

Site ID:	WA5419
Description:	c. 1948 1 1/2-story side gable brick Period Cottage
Year on National Register:	Not Reported
Year Listed:	Not Reported
Year on Study List:	Not Reported
Year Determined Eligible:	Not Reported
Year of Survey:	2009
County:	Wake
Local Status:	None
Year Designated Locally:	Not Reported
Historic District Status:	NRHD
Notes:	Not Reported
Photo:	Not Reported
URL:	Not Reported
Alt URL:	Not Reported

**U137**        **J B and Marie Archer House**  
**ENE**        **209 Lord Berkley Road Raleigh**  
**1/2-1 mi**    **Raleigh , NC**  
**2805**

**NCX100000050962**  
**NC Historic Preservation Sites**

# HISTORIC SITES MAP FINDINGS

Map ID  
Direction  
Distance  
Distance (ft.)

EDR ID  
Database

Site ID:	WA5408
Description:	c. 1958 1-story side gable brick Ranch
Year on National Register:	Not Reported
Year Listed:	Not Reported
Year on Study List:	Not Reported
Year Determined Eligible:	Not Reported
Year of Survey:	2009
County:	Wake
Local Status:	None
Year Designated Locally:	Not Reported
Historic District Status:	NRHD
Notes:	Not Reported
Photo:	Not Reported
URL:	Not Reported
Alt URL:	Not Reported

138  
West  
1/2-1 mi  
2825

**Apartments**  
100 blk Heck Street, W sd  
Raleigh , NC

NCX10000052905  
NC Historic Preservation Sites

Site ID:	WA3389
Description:	Not Reported
Year on National Register:	Not Reported
Year Listed:	Not Reported
Year on Study List:	Not Reported
Year Determined Eligible:	Not Reported
Year of Survey:	Not Reported
County:	Wake
Local Status:	None
Year Designated Locally:	Not Reported
Historic District Status:	None
Notes:	Not Reported
Photo:	Not Reported
URL:	Not Reported
Alt URL:	Not Reported

X139  
ENE  
1/2-1 mi  
2826

**Eugene & Annie Baskett House**  
300 Lord Berkley Road Raleigh  
Raleigh , NC

NCX10000025945  
NC Historic Preservation Sites

Site ID:	WA5398
Description:	c. 1963 1-story side gable brick Ranch
Year on National Register:	Not Reported
Year Listed:	Not Reported
Year on Study List:	Not Reported

# HISTORIC SITES MAP FINDINGS

Map ID  
 Direction  
 Distance  
 Distance (ft.)

EDR ID  
 Database

Year Determined Eligible:	Not Reported
Year of Survey:	2009
County:	Wake
Local Status:	None
Year Designated Locally:	Not Reported
Historic District Status:	NRHD
Notes:	Not Reported
Photo:	Not Reported
URL:	Not Reported
Alt URL:	Not Reported

**AX140**  
**WNW**  
 1/2-1 mi  
 2828

**Oakwood Cemetery**  
 Not Reported  
 Not Reported

**NCDOE2000002659**  
 NC NR, SL, DOE Boundaries

Site ID:	WA0094
Description:	1867 cemetery
Acres:	Not Reported
Year Listed:	Not Reported
Year on Study List:	2017
Year Determined Eligible:	Not Reported
Notes:	Not Reported
URL:	Not Reported

**OAKWOOD HISTORIC DISTRICT**  
 Not Reported  
 Not Reported

Site ID:	WA0062
Description:	Late 19th c. residential district
Acres:	258.*
Year Listed:	1974
Year on Study List:	Not Reported
Year Determined Eligible:	Not Reported
Notes:	Not Reported
URL:	<a href="https://files.nc.gov/ncdcr/nr/WA0062.pdf">https://files.nc.gov/ncdcr/nr/WA0062.pdf</a>

**U141**  
**East**  
 1/2-1 mi  
 2826

**Jesse and Cornelia Ball House**  
 205 Lord Berkley Road Raleigh  
 Raleigh , NC

**NCX100000028360**  
 NC Historic Preservation Sites

Site ID:	WA5407
Description:	c. 1947 1 1/2-story side gable frame Period Cottage
Year on National Register:	Not Reported

# HISTORIC SITES MAP FINDINGS

Map ID  
Direction  
Distance  
Distance (ft.)

EDR ID  
Database

Year Listed:	Not Reported
Year on Study List:	Not Reported
Year Determined Eligible:	Not Reported
Year of Survey:	2009
County:	Wake
Local Status:	None
Year Designated Locally:	Not Reported
Historic District Status:	NRHD
Notes:	Not Reported
Photo:	Not Reported
URL:	Not Reported
Alt URL:	Not Reported

**AC142**  
**ESE**  
**1/2-1 mi**  
**2839**

**Ernest and Reba Small House**  
**211 S KING CHARLES RD**  
**Raleigh , NC**

**NCX10000025963**  
**NC Historic Preservation Sites**

Site ID:	WA5334du
Description:	Not Reported
Year on National Register:	Not Reported
Year Listed:	Not Reported
Year on Study List:	Not Reported
Year Determined Eligible:	Not Reported
Year of Survey:	2009
County:	Wake
Local Status:	None
Year Designated Locally:	Not Reported
Historic District Status:	NRHD
Notes:	Not Reported
Photo:	Not Reported
URL:	Not Reported
Alt URL:	Not Reported

**143**  
**NNE**  
**1/2-1 mi**  
**2847**

**Windsor Park Historic District**  
**Not Reported**  
**Not Reported**

**NCDOE200002647**  
**NC NR, SL, DOE Boundaries**

Site ID:	WA4659
Description:	Not Reported
Acres:	Not Reported
Year Listed:	Not Reported
Year on Study List:	2018
Year Determined Eligible:	Not Reported
Notes:	Not Reported
URL:	Not Reported

# HISTORIC SITES MAP FINDINGS

Map ID  
 Direction  
 Distance  
 Distance (ft.)

EDR ID  
 Database

**AD144**  
**NNW**  
 1/2-1 mi  
 2863

**Delaney Hall**  
**Oakwood Ave**  
**Raleigh , NC**

**NCX10000053043**  
**NC Historic Preservation Sites**

Site ID:	WA0142
Description:	Not Reported
Year on National Register:	Not Reported
Year Listed:	Not Reported
Year on Study List:	Not Reported
Year Determined Eligible:	Not Reported
Year of Survey:	Not Reported
County:	Wake
Local Status:	None
Year Designated Locally:	Not Reported
Historic District Status:	NRHD
Notes:	Not Reported
Photo:	Not Reported
URL:	Not Reported
Alt URL:	Not Reported

**AB145**  
**SSW**  
 1/2-1 mi  
 2867

**Raleigh National Cemetery**  
**501 Rock Quarry Rd.**  
**Raleigh, NC**

**USHSX0000000776**  
**National Register of Hist. Places**

Ref #:	97000022
Multiple Property Name:	Civil War Era National Cemeteries MPS
County:	Wake
Restricted:	Not Reported
Certification:	LISTED IN THE NATIONAL REGISTER
Certification Date:	19970131
Type:	Site
# of Contrib Bldgs:	2
# of Contrib Sites:	1
# of Contrib Objects:	2
# of Contrib Structs:	3
Documents:	<a href="https://npgallery.nps.gov/AssetDetail/NRIS/97000022">https://npgallery.nps.gov/AssetDetail/NRIS/97000022</a>

**AE146**  
**WSW**  
 1/2-1 mi  
 2870

**Atwater-Perry House**  
**904 E Hargett St, Raleigh**  
**Raleigh , NC**

**NCX10000053145**  
**NC Historic Preservation Sites**

Site ID:	WA7449
Description:	Not Reported
Year on National Register:	Not Reported



# HISTORIC SITES MAP FINDINGS

Map ID  
Direction  
Distance  
Distance (ft.)

EDR ID  
Database

Year Listed:	Not Reported
Year on Study List:	Not Reported
Year Determined Eligible:	Not Reported
Year of Survey:	Not Reported
County:	Wake
Local Status:	LL
Year Designated Locally:	2015
Historic District Status:	None
Notes:	Not Reported
Photo:	Not Reported
URL:	Not Reported
Alt URL:	Not Reported

**Z147**  
North  
1/2-1 mi  
2871

**Allen and Lucy Willis House**  
613 Delany Drive  
Raleigh , NC

**NCX10000051082**  
NC Historic Preservation Sites

Site ID:	WA5256
Description:	c. 1962
Year on National Register:	Not Reported
Year Listed:	Not Reported
Year on Study List:	Not Reported
Year Determined Eligible:	Not Reported
Year of Survey:	Not Reported
County:	Wake
Local Status:	None
Year Designated Locally:	Not Reported
Historic District Status:	NRHD
Notes:	Not Reported
Photo:	Not Reported
URL:	Not Reported
Alt URL:	Not Reported

**AF148**  
East  
1/2-1 mi  
2873

**House**  
201 Lord Berkley Road Raleigh  
Raleigh , NC

**NCX10000029330**  
NC Historic Preservation Sites

Site ID:	WA5406
Description:	c. 2005 1-story side gable frame Ranch
Year on National Register:	Not Reported
Year Listed:	Not Reported
Year on Study List:	Not Reported
Year Determined Eligible:	Not Reported
Year of Survey:	2009
County:	Wake

# HISTORIC SITES MAP FINDINGS

Map ID  
Direction  
Distance  
Distance (ft.)

EDR ID  
Database

Local Status:	None
Year Designated Locally:	Not Reported
Historic District Status:	NRHD
Notes:	Not Reported
Photo:	Not Reported
URL:	Not Reported
Alt URL:	Not Reported

**X149**  
**ENE**  
**1/2-1 mi**  
**2884**

**William and Mary York House**  
**216 Lord Berkley Road Raleigh**  
**Raleigh , NC**

**NCX10000050963**  
**NC Historic Preservation Sites**

Site ID:	WA5397
Description:	c. 1955 1-story side gable brick Ranch
Year on National Register:	Not Reported
Year Listed:	Not Reported
Year on Study List:	Not Reported
Year Determined Eligible:	Not Reported
Year of Survey:	2009
County:	Wake
Local Status:	None
Year Designated Locally:	Not Reported
Historic District Status:	NRHD
Notes:	Not Reported
Photo:	Not Reported
URL:	Not Reported
Alt URL:	Not Reported

**Z150**  
**North**  
**1/2-1 mi**  
**2907**

**Mary E. Phillips Elementary School**  
**1923 Milburnie Road Raleigh**  
**Raleigh , NC**

**NCX10000031519**  
**NC Historic Preservation Sites**

Site ID:	WA4253
Description:	Not Reported
Year on National Register:	Not Reported
Year Listed:	Not Reported
Year on Study List:	Not Reported
Year Determined Eligible:	Not Reported
Year of Survey:	Not Reported
County:	Wake
Local Status:	None
Year Designated Locally:	Not Reported
Historic District Status:	None
Notes:	Not Reported
Photo:	Not Reported

# HISTORIC SITES MAP FINDINGS

Map ID  
Direction  
Distance  
Distance (ft.)

EDR ID  
Database

URL: Not Reported  
Alt URL: Not Reported

**BG151**  
West  
1/2-1 mi  
2913

**East Raleigh--South Park Historic District**  
Roughly bounded by Bragg, East, E. Lenoir, Alston, Camden,  
Hargett, Swain, Davis, and S. Blount Sts.  
Raleigh, NC

**USHDCNP00013512**  
National Register of Hist. Places

Ref #: 90001527  
Multiple Property Name: Not Reported  
County: Wake  
Restricted: Not Reported  
Certification: LISTED IN THE NATIONAL REGISTER  
Certification Date: 19901011  
Type: District  
# of Contrib Bldgs: 532  
# of Contrib Sites: 0  
# of Contrib Objects: 0  
# of Contrib Structs: 0  
Documents: <https://npgallery.nps.gov/AssetDetail/NRIS/90001527>

**AC152**  
ESE  
1/2-1 mi  
2924

**Jesse and Eva Wilson House**  
213 S. King Charles Road Raleigh  
Raleigh , NC

**NCX100000026986**  
NC Historic Preservation Sites

Site ID: WA5335  
Description: c. 1952 1-story side gable frame Ranch  
Year on National Register: Not Reported  
Year Listed: Not Reported  
Year on Study List: Not Reported  
Year Determined Eligible: Not Reported  
Year of Survey: 2009  
County: Wake  
Local Status: None  
Year Designated Locally: Not Reported  
Historic District Status: NRHD  
Notes: Not Reported  
Photo: Not Reported  
URL: Not Reported  
Alt URL: Not Reported

**AA153**  
East  
1/2-1 mi  
2924

**S Wade and Rosemary Marr House**  
113 Lord Berkley Road Raleigh  
Raleigh , NC

**NCX100000025955**  
NC Historic Preservation Sites

# HISTORIC SITES MAP FINDINGS

Map ID  
Direction  
Distance  
Distance (ft.)

EDR ID  
Database

Site ID:	WA5405
Description:	c. 1954 1-story side gable brick Ranch
Year on National Register:	Not Reported
Year Listed:	Not Reported
Year on Study List:	Not Reported
Year Determined Eligible:	Not Reported
Year of Survey:	2009
County:	Wake
Local Status:	None
Year Designated Locally:	Not Reported
Historic District Status:	NRHD
Notes:	Not Reported
Photo:	Not Reported
URL:	Not Reported
Alt URL:	Not Reported

**AA154**  
East  
1/2-1 mi  
2938

**Frank and Rose Jones House**  
2111 New Bern Avenue Raleigh  
Raleigh , NC

**NCX10000025956**  
NC Historic Preservation Sites

Site ID:	WA5420
Description:	c. 1954 1-story hip roof brick Ranch
Year on National Register:	Not Reported
Year Listed:	Not Reported
Year on Study List:	Not Reported
Year Determined Eligible:	Not Reported
Year of Survey:	2009
County:	Wake
Local Status:	None
Year Designated Locally:	Not Reported
Historic District Status:	NRHD
Notes:	Not Reported
Photo:	Not Reported
URL:	Not Reported
Alt URL:	Not Reported

**Y155**  
West  
1/2-1 mi  
2942

**House**  
905 E Edenton St  
Raleigh , NC

**NCX10000052907**  
NC Historic Preservation Sites

Site ID:	WA3781
Description:	Not Reported
Year on National Register:	Not Reported
Year Listed:	Not Reported
Year on Study List:	Not Reported

# HISTORIC SITES MAP FINDINGS

Map ID  
 Direction  
 Distance  
 Distance (ft.)

EDR ID  
 Database

Year Determined Eligible:	Not Reported
Year of Survey:	Not Reported
County:	Wake
Local Status:	None
Year Designated Locally:	Not Reported
Historic District Status:	None
Notes:	Not Reported
Photo:	Not Reported
URL:	Not Reported
Alt URL:	Not Reported

**Z156**  
 North  
 1/2-1 mi  
 2943

**Albert and Gladys Smith House**  
 617 Delany Drive  
 Raleigh , NC

**NCX10000051723**  
 NC Historic Preservation Sites

Site ID:	WA5257
Description:	c. 1963
Year on National Register:	Not Reported
Year Listed:	Not Reported
Year on Study List:	Not Reported
Year Determined Eligible:	Not Reported
Year of Survey:	Not Reported
County:	Wake
Local Status:	None
Year Designated Locally:	Not Reported
Historic District Status:	NRHD
Notes:	Not Reported
Photo:	Not Reported
URL:	Not Reported
Alt URL:	Not Reported

**Y157**  
 West  
 1/2-1 mi  
 2944

**House**  
 904 New Bern Avenue  
 Raleigh , NC

**NCX10000052909**  
 NC Historic Preservation Sites

Site ID:	WA3913
Description:	Not Reported
Year on National Register:	Not Reported
Year Listed:	Not Reported
Year on Study List:	Not Reported
Year Determined Eligible:	Not Reported
Year of Survey:	Not Reported
County:	Wake
Local Status:	None
Year Designated Locally:	Not Reported

# HISTORIC SITES MAP FINDINGS

Map ID  
Direction  
Distance  
Distance (ft.)

EDR ID  
Database

Historic District Status:	None
Notes:	Not Reported
Photo:	Not Reported
URL:	Not Reported
Alt URL:	Not Reported

**Y158**  
West  
1/2-1 mi  
2957

**Kaplan House**  
905 New Bern Avenue  
Raleigh , NC

**NCX10000052908**  
NC Historic Preservation Sites

Site ID:	WA3504
Description:	Not Reported
Year on National Register:	Not Reported
Year Listed:	Not Reported
Year on Study List:	Not Reported
Year Determined Eligible:	Not Reported
Year of Survey:	Not Reported
County:	Wake
Local Status:	None
Year Designated Locally:	Not Reported
Historic District Status:	None
Notes:	Not Reported
Photo:	Not Reported
URL:	Not Reported
Alt URL:	Not Reported

**AA159**  
East  
1/2-1 mi  
2974

**Walter and Miriam Willard House**  
109 Lord Berkley Road Raleigh  
Raleigh , NC

**NCX10000028381**  
NC Historic Preservation Sites

Site ID:	WA5404
Description:	c. 1950 1-story side gable frame Ranch
Year on National Register:	Not Reported
Year Listed:	Not Reported
Year on Study List:	Not Reported
Year Determined Eligible:	Not Reported
Year of Survey:	2009
County:	Wake
Local Status:	None
Year Designated Locally:	Not Reported
Historic District Status:	NRHD
Notes:	Not Reported
Photo:	Not Reported
URL:	Not Reported
Alt URL:	Not Reported

# HISTORIC SITES MAP FINDINGS

Map ID  
Direction  
Distance  
Distance (ft.)

EDR ID  
Database

**AJ160**  
**NW**  
**1/2-1 mi**  
**2984**

**OAKWOOD HISTORIC DISTRICT**  
**Not Reported**  
**Not Reported**

**NCDOE2000002703**  
**NC NR, SL, DOE Boundaries**

Site ID: WA0062  
Description: Late 19th c. residential district  
Acres: 258.\*  
Year Listed: 1974  
Year on Study List: Not Reported  
Year Determined Eligible: Not Reported  
Notes: Not Reported  
URL: <https://files.nc.gov/ncdcr/nr/WA0062.pdf>

**AC161**  
**ESE**  
**1/2-1 mi**  
**2984**

**Thomas and Frances Williams House**  
**215 S. King Charles Road Raleigh**  
**Raleigh , NC**

**NCX100000050971**  
**NC Historic Preservation Sites**

Site ID: WA5336  
Description: c. 1948 1-story hip roof brick-veneered frame Ranch  
Year on National Register: Not Reported  
Year Listed: Not Reported  
Year on Study List: Not Reported  
Year Determined Eligible: Not Reported  
Year of Survey: 2009  
County: Wake  
Local Status: None  
Year Designated Locally: Not Reported  
Historic District Status: NRHD  
Notes: Not Reported  
Photo: Not Reported  
URL: Not Reported  
Alt URL: Not Reported

**AC162**  
**ESE**  
**1/2-1 mi**  
**2989**

**Albert and Martha Crawford House**  
**214 S. King Charles Road Raleigh**  
**Raleigh , NC**

**NCX100000025967**  
**NC Historic Preservation Sites**

Site ID: WA5350  
Description: c. 1949 1-story hip roof brick Ranch  
Year on National Register: Not Reported  
Year Listed: Not Reported  
Year on Study List: Not Reported  
Year Determined Eligible: Not Reported  
Year of Survey: 2009

# HISTORIC SITES MAP FINDINGS

Map ID  
Direction  
Distance  
Distance (ft.)

EDR ID  
Database

County:	Wake
Local Status:	None
Year Designated Locally:	Not Reported
Historic District Status:	NRHD
Notes:	Not Reported
Photo:	Not Reported
URL:	Not Reported
Alt URL:	Not Reported

**AG163**  
**ENE**  
**1/2-1 mi**  
**2997**

**Ed Walters House**  
**212 Lord Berkley Road Raleigh**  
**Raleigh , NC**

**NCX100000028355**  
**NC Historic Preservation Sites**

Site ID:	WA5396
Description:	c. 1953 1-story hip roof frame Ranch
Year on National Register:	Not Reported
Year Listed:	Not Reported
Year on Study List:	Not Reported
Year Determined Eligible:	Not Reported
Year of Survey:	2009
County:	Wake
Local Status:	None
Year Designated Locally:	Not Reported
Historic District Status:	NRHD
Notes:	Not Reported
Photo:	Not Reported
URL:	Not Reported
Alt URL:	Not Reported

**Z164**  
**North**  
**1/2-1 mi**  
**3019**

**Rosalie Peay House**  
**621 Delany Drive**  
**Raleigh , NC**

**NCX100000051631**  
**NC Historic Preservation Sites**

Site ID:	WA5258
Description:	c. 1960
Year on National Register:	Not Reported
Year Listed:	Not Reported
Year on Study List:	Not Reported
Year Determined Eligible:	Not Reported
Year of Survey:	Not Reported
County:	Wake
Local Status:	None
Year Designated Locally:	Not Reported
Historic District Status:	NRHD
Notes:	Not Reported



# HISTORIC SITES MAP FINDINGS

Map ID  
Direction  
Distance  
Distance (ft.)

EDR ID  
Database

Photo: Not Reported  
URL: Not Reported  
Alt URL: Not Reported

**165**  
**ESE**  
**1/2-1 mi**  
**3054**

**Longview Gardens Historic District**  
**Bounded roughly by King Charles Rd, Poole Rd, Donald Ross**  
**Dr, Albemarle Ave, Longview Lake Dr, and New Bern Ave**  
**Raleigh, NC**

**USHDCNP00013488**  
**National Register of Hist. Places**

Ref #: 10001113  
Multiple Property Name: Post-World War II and Modern Architecture in Raleigh, North Carolina, 1945-1965  
County: Wake  
Restricted: Not Reported  
Certification: LISTED IN THE NATIONAL REGISTER  
Certification Date: 20110103  
Type: District  
# of Contrib Bldgs: 189  
# of Contrib Sites: 5  
# of Contrib Objects: Not Reported  
# of Contrib Structs: Not Reported  
Documents: <https://npgallery.nps.gov/AssetDetail/NRIS/10001113>

**AG166**  
**ENE**  
**1/2-1 mi**  
**3066**

**George Callas House**  
**206 Lord Berkley Road Raleigh**  
**Raleigh , NC**

**NCX100000029327**  
**NC Historic Preservation Sites**

Site ID: WA5395  
Description: c. 1955 1-story side gable brick Ranch  
Year on National Register: Not Reported  
Year Listed: Not Reported  
Year on Study List: Not Reported  
Year Determined Eligible: Not Reported  
Year of Survey: 2009  
County: Wake  
Local Status: None  
Year Designated Locally: Not Reported  
Historic District Status: NRHD  
Notes: Not Reported  
Photo: Not Reported  
URL: Not Reported  
Alt URL: Not Reported

**AA167**  
**East**  
**1/2-1 mi**  
**3068**

**Jimmy and Eula O'Neal House**  
**2115 New Bern Avenue Raleigh**  
**Raleigh , NC**

**NCX100000029332**  
**NC Historic Preservation Sites**

# HISTORIC SITES MAP FINDINGS

Map ID  
Direction  
Distance  
Distance (ft.)

EDR ID  
Database

Site ID:	WA5421
Description:	c. 1952 1-story hip roof brick Ranch
Year on National Register:	Not Reported
Year Listed:	Not Reported
Year on Study List:	Not Reported
Year Determined Eligible:	Not Reported
Year of Survey:	2009
County:	Wake
Local Status:	None
Year Designated Locally:	Not Reported
Historic District Status:	NRHD
Notes:	Not Reported
Photo:	Not Reported
URL:	Not Reported
Alt URL:	Not Reported

**AE168**  
**WSW**  
**1/2-1 mi**  
**3078**

**House**  
**901 E Martin Street**  
**Raleigh , NC**

**NCX10000052925**  
**NC Historic Preservation Sites**

Site ID:	WA3474
Description:	Not Reported
Year on National Register:	Not Reported
Year Listed:	Not Reported
Year on Study List:	Not Reported
Year Determined Eligible:	Not Reported
Year of Survey:	Not Reported
County:	Wake
Local Status:	None
Year Designated Locally:	Not Reported
Historic District Status:	None
Notes:	Not Reported
Photo:	Not Reported
URL:	Not Reported
Alt URL:	Not Reported

**AC169**  
**ESE**  
**1/2-1 mi**  
**3084**

**Warren and Sarah Dixon House**  
**217 S. King Charles Road Raleigh**  
**Raleigh , NC**

**NCX10000050970**  
**NC Historic Preservation Sites**

Site ID:	WA5337
Description:	c. 1950, 2003 1-story cross gable brick-veneered frame Ranch
Year on National Register:	Not Reported
Year Listed:	Not Reported
Year on Study List:	Not Reported

# HISTORIC SITES MAP FINDINGS

Map ID  
 Direction  
 Distance  
 Distance (ft.)

EDR ID  
 Database

Year Determined Eligible:	Not Reported
Year of Survey:	2009
County:	Wake
Local Status:	None
Year Designated Locally:	Not Reported
Historic District Status:	NRHD
Notes:	Not Reported
Photo:	Not Reported
URL:	Not Reported
Alt URL:	Not Reported

**AS170**  
**NNW**  
 1/2-1 mi  
 3093

**CAPITOL HEIGHTS HISTORIC DISTRICT**  
 Not Reported  
 Not Reported

**NCDOE2000002641**  
**NC NR, SL, DOE Boundaries**

Site ID:	WA4435
Description:	1946-1949 residential district
Acres:	40.2*
Year Listed:	2011
Year on Study List:	Not Reported
Year Determined Eligible:	Not Reported
Notes:	Not Reported
URL:	<a href="https://files.nc.gov/ncdcr/nr/WA4435.pdf">https://files.nc.gov/ncdcr/nr/WA4435.pdf</a>

**BG171**  
**WSW**  
 1/2-1 mi  
 3095

**EAST RALEIGH/SOUTH PARK HISTORIC DISTRICT**  
 Not Reported  
 Not Reported

**NCDOE2000002846**  
**NC NR, SL, DOE Boundaries**

Site ID:	WA1846
Description:	Late 19th - early 20th mixed use African American neighborho
Acres:	208.*
Year Listed:	1990
Year on Study List:	Not Reported
Year Determined Eligible:	Not Reported
Notes:	Damaged by April 16, 2011 tornado
URL:	<a href="https://files.nc.gov/ncdcr/nr/WA1846.pdf">https://files.nc.gov/ncdcr/nr/WA1846.pdf</a>

**AH172**  
**North**  
 1/2-1 mi  
 3097

**House**  
**625 Delany Drive**  
**Raleigh , NC**

**NCX10000051628**  
**NC Historic Preservation Sites**

# HISTORIC SITES MAP FINDINGS

Map ID  
 Direction  
 Distance  
 Distance (ft.)

EDR ID  
 Database

Site ID:	WA5259
Description:	c. 2000
Year on National Register:	Not Reported
Year Listed:	Not Reported
Year on Study List:	Not Reported
Year Determined Eligible:	Not Reported
Year of Survey:	Not Reported
County:	Wake
Local Status:	None
Year Designated Locally:	Not Reported
Historic District Status:	NRHD
Notes:	Not Reported
Photo:	Not Reported
URL:	Not Reported
Alt URL:	Not Reported

**173**  
**SW**  
 1/2-1 mi  
 3113

**Lucille Hunter Elementary School**  
**1018 E. Davie Street Raleigh**  
**Raleigh , NC**

**NCX10000031522**  
**NC Historic Preservation Sites**

Site ID:	WA4262
Description:	Not Reported
Year on National Register:	Not Reported
Year Listed:	Not Reported
Year on Study List:	Not Reported
Year Determined Eligible:	Not Reported
Year of Survey:	Not Reported
County:	Wake
Local Status:	None
Year Designated Locally:	Not Reported
Historic District Status:	None
Notes:	Not Reported
Photo:	Not Reported
URL:	Not Reported
Alt URL:	Not Reported

**AF174**  
**ENE**  
 1/2-1 mi  
 3121

**Anna Cassatt House**  
**204 Lord Berkley Road Raleigh**  
**Raleigh , NC**

**NCX10000028357**  
**NC Historic Preservation Sites**

Site ID:	WA5394
Description:	c. 1952 1 1/2-story side gable brick Period Cottage
Year on National Register:	Not Reported
Year Listed:	Not Reported
Year on Study List:	Not Reported

# HISTORIC SITES MAP FINDINGS

Map ID  
Direction  
Distance  
Distance (ft.)

EDR ID  
Database

Year Determined Eligible:	Not Reported
Year of Survey:	2009
County:	Wake
Local Status:	None
Year Designated Locally:	Not Reported
Historic District Status:	NRHD
Notes:	Not Reported
Photo:	Not Reported
URL:	Not Reported
Alt URL:	Not Reported

**AD175**  
**NNW**  
1/2-1 mi  
3124

**Emery Health and Physical Education Center, St. Augustine's University**  
1315 Oakwood Ave, Raleigh  
Raleigh , NC

**NCX10000085269**  
**NC Historic Preservation Sites**

Site ID:	WA8067
Description:	1962 1-story flat roof Modernist steel frame building w/ brick veneer
Year on National Register:	Not Reported
Year Listed:	Not Reported
Year on Study List:	Not Reported
Year Determined Eligible:	Not Reported
Year of Survey:	Not Reported
County:	Wake
Local Status:	None
Year Designated Locally:	Not Reported
Historic District Status:	None
Notes:	Not Reported
Photo:	Not Reported
URL:	Not Reported
Alt URL:	Not Reported

**AE176**  
**WSW**  
1/2-1 mi  
3165

**Lydia Baptist Church**  
810 E Hargett St  
Raleigh , NC

**NCX10000052928**  
**NC Historic Preservation Sites**

Site ID:	WA2351
Description:	Not Reported
Year on National Register:	Not Reported
Year Listed:	Not Reported
Year on Study List:	Not Reported
Year Determined Eligible:	Not Reported
Year of Survey:	Not Reported
County:	Wake
Local Status:	None

# HISTORIC SITES MAP FINDINGS

Map ID  
Direction  
Distance  
Distance (ft.)

EDR ID  
Database

Year Designated Locally:	Not Reported
Historic District Status:	NRHD
Notes:	Not Reported
Photo:	Not Reported
URL:	Not Reported
Alt URL:	Not Reported

**AH177**  
North  
1/2-1 mi  
3170

**Bently and Trannie Sanders House**  
629 Delany Drive  
Raleigh , NC

**NCX10000051682**  
NC Historic Preservation Sites

Site ID:	WA5260
Description:	c. 1963
Year on National Register:	Not Reported
Year Listed:	Not Reported
Year on Study List:	Not Reported
Year Determined Eligible:	Not Reported
Year of Survey:	Not Reported
County:	Wake
Local Status:	None
Year Designated Locally:	Not Reported
Historic District Status:	NRHD
Notes:	Not Reported
Photo:	Not Reported
URL:	Not Reported
Alt URL:	Not Reported

**178**  
SW  
1/2-1 mi  
3174

**Joseph D. Hill House**  
913 E. Davie Street  
Raleigh , NC

**NCX10000052926**  
NC Historic Preservation Sites

Site ID:	WA3333
Description:	Not Reported
Year on National Register:	Not Reported
Year Listed:	Not Reported
Year on Study List:	Not Reported
Year Determined Eligible:	Not Reported
Year of Survey:	Not Reported
County:	Wake
Local Status:	None
Year Designated Locally:	Not Reported
Historic District Status:	None
Notes:	See also WA3766 House, no longer in Survey DB
Photo:	Not Reported
URL:	Not Reported

# HISTORIC SITES MAP FINDINGS

Map ID  
Direction  
Distance  
Distance (ft.)

EDR ID  
Database

Alt URL: Not Reported

**AH179**  
North  
1/2-1 mi  
3181

**Jacob Haynes House**  
620 Delany Drive  
Raleigh , NC

**NCX10000051324**  
NC Historic Preservation Sites

Site ID:	WA5276
Description:	c. 1965
Year on National Register:	Not Reported
Year Listed:	Not Reported
Year on Study List:	Not Reported
Year Determined Eligible:	Not Reported
Year of Survey:	Not Reported
County:	Wake
Local Status:	None
Year Designated Locally:	Not Reported
Historic District Status:	NRHD
Notes:	Not Reported
Photo:	Not Reported
URL:	Not Reported
Alt URL:	Not Reported

**AF180**  
East  
1/2-1 mi  
3186

**William and Sara Wright House**  
200 Lord Berkley Road Raleigh  
Raleigh , NC

**NCX100000029329**  
NC Historic Preservation Sites

Site ID:	WA5393
Description:	c. 1952 1-story side gable frame Ranch
Year on National Register:	Not Reported
Year Listed:	Not Reported
Year on Study List:	Not Reported
Year Determined Eligible:	Not Reported
Year of Survey:	2009
County:	Wake
Local Status:	None
Year Designated Locally:	Not Reported
Historic District Status:	NRHD
Notes:	Not Reported
Photo:	Not Reported
URL:	Not Reported
Alt URL:	Not Reported

**AD181**  
NNW  
1/2-1 mi  
3202

**Harold and Bonnie M Earp House**  
720 Penn Road Raleigh  
Raleigh , NC

**NCX100000049208**  
NC Historic Preservation Sites

# HISTORIC SITES MAP FINDINGS

Map ID  
Direction  
Distance  
Distance (ft.)

EDR ID  
Database

Site ID:	WA5173
Description:	1949 1-story side gable frame Minimal Traditional house
Year on National Register:	Not Reported
Year Listed:	Not Reported
Year on Study List:	Not Reported
Year Determined Eligible:	Not Reported
Year of Survey:	2009
County:	Wake
Local Status:	None
Year Designated Locally:	Not Reported
Historic District Status:	NRHD
Notes:	Not Reported
Photo:	Not Reported
URL:	Not Reported
Alt URL:	Not Reported

**BF182**  
North  
1/2-1 mi  
3219

**Madonna Acres Historic District**  
**Delany Dr, Dillon, Summerville, and Tierney Crcls**  
**Raleigh, NC**

**USHDCNP00013459**  
**National Register of Hist. Places**

Ref #:	10000632
Multiple Property Name:	Post-World War II and Modern Architecture in Raleigh, North Carolina, 1945-1965
County:	Wake
Restricted:	Not Reported
Certification:	LISTED IN THE NATIONAL REGISTER
Certification Date:	20100901
Type:	District
# of Contrib Bldgs:	36
# of Contrib Sites:	Not Reported
# of Contrib Objects:	Not Reported
# of Contrib Structs:	Not Reported
Documents:	<a href="https://npgallery.nps.gov/AssetDetail/NRIS/10000632">https://npgallery.nps.gov/AssetDetail/NRIS/10000632</a>

**AF183**  
East  
1/2-1 mi  
3221

**Coy Snipes House**  
**106 Lord Berkley Road Raleigh**  
**Raleigh , NC**

**NCX100000025951**  
**NC Historic Preservation Sites**

Site ID:	WA5392
Description:	c. 1951 1-story hip roof brick Ranch
Year on National Register:	Not Reported
Year Listed:	Not Reported
Year on Study List:	Not Reported
Year Determined Eligible:	Not Reported
Year of Survey:	2009



# HISTORIC SITES MAP FINDINGS

Map ID  
Direction  
Distance  
Distance (ft.)

EDR ID  
Database

County:	Wake
Local Status:	None
Year Designated Locally:	Not Reported
Historic District Status:	NRHD
Notes:	Not Reported
Photo:	Not Reported
URL:	Not Reported
Alt URL:	Not Reported

**AJ184**  
**NNW**  
**1/2-1 mi**  
**3231**

**Ralph Ray Allen House**  
**718 Penn Road Raleigh**  
**Raleigh , NC**

**NCX100000026030**  
**NC Historic Preservation Sites**

Site ID:	WA5171
Description:	1949 1-story front gable frame Minimal Traditional house
Year on National Register:	Not Reported
Year Listed:	Not Reported
Year on Study List:	Not Reported
Year Determined Eligible:	Not Reported
Year of Survey:	2009
County:	Wake
Local Status:	None
Year Designated Locally:	Not Reported
Historic District Status:	NRHD
Notes:	Not Reported
Photo:	Not Reported
URL:	Not Reported
Alt URL:	Not Reported

**AK185**  
**ESE**  
**1/2-1 mi**  
**3243**

**James and Janie Chaney House**  
**303 S. King Charles Road Raleigh**  
**Raleigh , NC**

**NCX100000050969**  
**NC Historic Preservation Sites**

Site ID:	WA5338
Description:	c. 1950 1 1/2-story side gable brick-veneered frame Ranch
Year on National Register:	Not Reported
Year Listed:	Not Reported
Year on Study List:	Not Reported
Year Determined Eligible:	Not Reported
Year of Survey:	2009
County:	Wake
Local Status:	None
Year Designated Locally:	Not Reported
Historic District Status:	NRHD
Notes:	Not Reported

# HISTORIC SITES MAP FINDINGS

Map ID  
Direction  
Distance  
Distance (ft.)

EDR ID  
Database

Photo: Not Reported  
URL: Not Reported  
Alt URL: Not Reported

**AH186**  
North  
1/2-1 mi  
3251

**Marvin Poole House**  
633 Delany Drive  
Raleigh , NC

**NCX10000051788**  
NC Historic Preservation Sites

Site ID: WA5261  
Description: 1990s  
Year on National Register: Not Reported  
Year Listed: Not Reported  
Year on Study List: Not Reported  
Year Determined Eligible: Not Reported  
Year of Survey: Not Reported  
County: Wake  
Local Status: None  
Year Designated Locally: Not Reported  
Historic District Status: NRHD  
Notes: Not Reported  
Photo: Not Reported  
URL: Not Reported  
Alt URL: Not Reported

**AL187**  
East  
1/2-1 mi  
3262

**Harold and Louise Wall House**  
112 Lord Berkley Road Raleigh  
Raleigh , NC

**NCX10000025954**  
NC Historic Preservation Sites

Site ID: WA5391  
Description: 1954 1-story hip roof brick Ranch  
Year on National Register: Not Reported  
Year Listed: Not Reported  
Year on Study List: Not Reported  
Year Determined Eligible: Not Reported  
Year of Survey: 2009  
County: Wake  
Local Status: None  
Year Designated Locally: Not Reported  
Historic District Status: NRHD  
Notes: Not Reported  
Photo: Not Reported  
URL: Not Reported  
Alt URL: Not Reported

# HISTORIC SITES MAP FINDINGS

Map ID  
Direction  
Distance  
Distance (ft.)

EDR ID  
Database

188  
WSW  
1/2-1 mi  
3267

**House**  
121 Camden St  
Raleigh , NC

NCX10000052906  
NC Historic Preservation Sites

Site ID:	WA2319
Description:	Not Reported
Year on National Register:	Not Reported
Year Listed:	Not Reported
Year on Study List:	Not Reported
Year Determined Eligible:	Not Reported
Year of Survey:	Not Reported
County:	Wake
Local Status:	None
Year Designated Locally:	Not Reported
Historic District Status:	NRHD
Notes:	Not Reported
Photo:	Not Reported
URL:	Not Reported
Alt URL:	Not Reported

AL189  
East  
1/2-1 mi  
3267

**William and Edna Scarborough House**  
2205 New Bern Avenue Raleigh  
Raleigh , NC

NCX100000028383  
NC Historic Preservation Sites

Site ID:	WA5422
Description:	c. 1955 1-story side gable frame Ranch
Year on National Register:	Not Reported
Year Listed:	Not Reported
Year on Study List:	Not Reported
Year Determined Eligible:	Not Reported
Year of Survey:	2009
County:	Wake
Local Status:	None
Year Designated Locally:	Not Reported
Historic District Status:	NRHD
Notes:	Not Reported
Photo:	Not Reported
URL:	Not Reported
Alt URL:	Not Reported

AJ190  
NW  
1/2-1 mi  
3274

**Derell M Ray House**  
716 Penn Road Raleigh  
Raleigh , NC

NCX100000026029  
NC Historic Preservation Sites

# HISTORIC SITES MAP FINDINGS

Map ID  
Direction  
Distance  
Distance (ft.)

EDR ID  
Database

Site ID:	WA5169
Description:	1949 1-story side gable frame Minimal Traditional house
Year on National Register:	Not Reported
Year Listed:	Not Reported
Year on Study List:	Not Reported
Year Determined Eligible:	Not Reported
Year of Survey:	2009
County:	Wake
Local Status:	None
Year Designated Locally:	Not Reported
Historic District Status:	NRHD
Notes:	Not Reported
Photo:	Not Reported
URL:	Not Reported
Alt URL:	Not Reported

**AL191**  
East  
1/2-1 mi  
3301

**James and LaRue Featherston House**  
108 Lord Berkley Road Raleigh  
Raleigh , NC

**NCX10000028380**  
NC Historic Preservation Sites

Site ID:	WA5390
Description:	c. 1952 1 1/2-story side gable brick Ranch
Year on National Register:	Not Reported
Year Listed:	Not Reported
Year on Study List:	Not Reported
Year Determined Eligible:	Not Reported
Year of Survey:	2009
County:	Wake
Local Status:	None
Year Designated Locally:	Not Reported
Historic District Status:	NRHD
Notes:	Not Reported
Photo:	Not Reported
URL:	Not Reported
Alt URL:	Not Reported

**AK192**  
ESE  
1/2-1 mi  
3319

**Marvin Andrews House**  
300 Golf Course Drive Raleigh  
Raleigh , NC

**NCX10000028390**  
NC Historic Preservation Sites

Site ID:	WA5308
Description:	c. 1960 1-story side gable brick Ranch
Year on National Register:	Not Reported
Year Listed:	Not Reported
Year on Study List:	Not Reported

# HISTORIC SITES MAP FINDINGS

Map ID  
Direction  
Distance  
Distance (ft.)

EDR ID  
Database

Year Determined Eligible:	Not Reported
Year of Survey:	2009
County:	Wake
Local Status:	None
Year Designated Locally:	Not Reported
Historic District Status:	NRHD
Notes:	Not Reported
Photo:	Not Reported
URL:	Not Reported
Alt URL:	Not Reported

**AJ193**  
NW  
1/2-1 mi  
3321

**John Dester Stewart House**  
714 Penn Road Raleigh  
Raleigh , NC

**NCX10000049207**  
NC Historic Preservation Sites

Site ID:	WA5167
Description:	1949 1-story front gable frame Minimal Traditional house
Year on National Register:	Not Reported
Year Listed:	Not Reported
Year on Study List:	Not Reported
Year Determined Eligible:	Not Reported
Year of Survey:	2009
County:	Wake
Local Status:	None
Year Designated Locally:	Not Reported
Historic District Status:	NRHD
Notes:	Not Reported
Photo:	Not Reported
URL:	Not Reported
Alt URL:	Not Reported

**AH194**  
North  
1/2-1 mi  
3329

**Ocie and Dorothy Taylor House**  
701 Delany Drive  
Raleigh , NC

**NCX10000051495**  
NC Historic Preservation Sites

Site ID:	WA5237
Description:	c. 1962
Year on National Register:	Not Reported
Year Listed:	Not Reported
Year on Study List:	Not Reported
Year Determined Eligible:	Not Reported
Year of Survey:	Not Reported
County:	Wake
Local Status:	None
Year Designated Locally:	Not Reported

# HISTORIC SITES MAP FINDINGS

Map ID  
Direction  
Distance  
Distance (ft.)

EDR ID  
Database

Historic District Status:	NRHD
Notes:	Not Reported
Photo:	Not Reported
URL:	Not Reported
Alt URL:	Not Reported

**AJ195**  
**NNW**  
**1/2-1 mi**  
**3330**

**Charles D Bradley House**  
**601 N. State Street Raleigh**  
**Raleigh , NC**

**NCX10000049216**  
**NC Historic Preservation Sites**

Site ID:	WA5172
Description:	1949 1-story front gable frame Minimal Traditional house
Year on National Register:	Not Reported
Year Listed:	Not Reported
Year on Study List:	Not Reported
Year Determined Eligible:	Not Reported
Year of Survey:	2009
County:	Wake
Local Status:	None
Year Designated Locally:	Not Reported
Historic District Status:	NRHD
Notes:	Not Reported
Photo:	Not Reported
URL:	Not Reported
Alt URL:	Not Reported

**AJ196**  
**NW**  
**1/2-1 mi**  
**3357**

**Walter A Batts Jr House**  
**712 Penn Road Raleigh**  
**Raleigh , NC**

**NCX10000028679**  
**NC Historic Preservation Sites**

Site ID:	WA5165
Description:	1949 1-story side gable frame Minimal Traditional house
Year on National Register:	Not Reported
Year Listed:	Not Reported
Year on Study List:	Not Reported
Year Determined Eligible:	Not Reported
Year of Survey:	2009
County:	Wake
Local Status:	None
Year Designated Locally:	Not Reported
Historic District Status:	NRHD
Notes:	Not Reported
Photo:	Not Reported
URL:	Not Reported
Alt URL:	Not Reported

# HISTORIC SITES MAP FINDINGS

Map ID  
Direction  
Distance  
Distance (ft.)

EDR ID  
Database

**AJ197**  
**NNW**  
**1/2-1 mi**  
**3371**

**James C Washburn (House)**  
**717 Penn Road Raleigh**  
**Raleigh , NC**

**NCX10000049218**  
**NC Historic Preservation Sites**

Site ID:	WA5170
Description:	1949 1-story front gable frame Minimal Traditional house
Year on National Register:	Not Reported
Year Listed:	Not Reported
Year on Study List:	Not Reported
Year Determined Eligible:	Not Reported
Year of Survey:	2009
County:	Wake
Local Status:	None
Year Designated Locally:	Not Reported
Historic District Status:	NRHD
Notes:	Not Reported
Photo:	Not Reported
URL:	Not Reported
Alt URL:	Not Reported

**AK198**  
**ESE**  
**1/2-1 mi**  
**3384**

**Paul and Dixie Fergusen House**  
**307 S. King Charles Road Raleigh**  
**Raleigh , NC**

**NCX10000050968**  
**NC Historic Preservation Sites**

Site ID:	WA5339
Description:	c. 1954 1-story side gable brick-veneered frame Ranch
Year on National Register:	Not Reported
Year Listed:	Not Reported
Year on Study List:	Not Reported
Year Determined Eligible:	Not Reported
Year of Survey:	2009
County:	Wake
Local Status:	None
Year Designated Locally:	Not Reported
Historic District Status:	NRHD
Notes:	Not Reported
Photo:	Not Reported
URL:	Not Reported
Alt URL:	Not Reported

**AJ199**  
**NNW**  
**1/2-1 mi**  
**3410**

**Harold L Wicker House**  
**715 Penn Road Raleigh**  
**Raleigh , NC**

**NCX10000049217**  
**NC Historic Preservation Sites**

# HISTORIC SITES MAP FINDINGS

**Map ID**  
**Direction**  
**Distance**  
**Distance (ft.)**

**EDR ID**  
**Database**

Site ID: Description: Year on National Register: Year Listed: Year on Study List: Year Determined Eligible: Year of Survey: County: Local Status: Year Designated Locally: Historic District Status: Notes: Photo: URL: Alt URL:	WA5168 1949 1-story side gable stone-veneered frame Minimal Traditional house Not Reported Not Reported Not Reported Not Reported 2009 Wake None Not Reported NRHD Not Reported Not Reported Not Reported Not Reported
--	--

**AL200**  
**East**  
**1/2-1 mi**  
**3409**

**Rev. Russell and Wilmetta Buffaloe House**  
**2209 New Bern Avenue Raleigh**  
**Raleigh , NC**

**NCX10000028382**  
**NC Historic Preservation Sites**

Site ID: Description: Year on National Register: Year Listed: Year on Study List: Year Determined Eligible: Year of Survey: County: Local Status: Year Designated Locally: Historic District Status: Notes: Photo: URL: Alt URL:	WA5423 c. 1955 1-story hip roof brick Ranch Not Reported Not Reported Not Reported Not Reported 2009 Wake None Not Reported NRHD Not Reported Not Reported Not Reported Not Reported
--	--

**AJ201**  
**NW**  
**1/2-1 mi**  
**3413**

**Truby J Chappell House**  
**710 Penn Road Raleigh**  
**Raleigh , NC**

**NCX10000049206**  
**NC Historic Preservation Sites**

Site ID: Description: Year on National Register: Year Listed: Year on Study List:	WA5163 1949 1-story side gable frame Minimal Traditional house Not Reported Not Reported Not Reported
---	---



# HISTORIC SITES MAP FINDINGS

Map ID  
Direction  
Distance  
Distance (ft.)

EDR ID  
Database

Year Determined Eligible:	Not Reported
Year of Survey:	2009
County:	Wake
Local Status:	None
Year Designated Locally:	Not Reported
Historic District Status:	NRHD
Notes:	Not Reported
Photo:	Not Reported
URL:	Not Reported
Alt URL:	Not Reported

**AH202**  
North  
1/2-1 mi  
3414

**Ura Jones House**  
705 Delany Drive  
Raleigh , NC

**NCX10000051540**  
NC Historic Preservation Sites

Site ID:	WA5262
Description:	c. 1964
Year on National Register:	Not Reported
Year Listed:	Not Reported
Year on Study List:	Not Reported
Year Determined Eligible:	Not Reported
Year of Survey:	Not Reported
County:	Wake
Local Status:	None
Year Designated Locally:	Not Reported
Historic District Status:	NRHD
Notes:	Not Reported
Photo:	Not Reported
URL:	Not Reported
Alt URL:	Not Reported

**AM203**  
WNW  
1/2-1 mi  
3425

**Apartments**  
900 blk E. Lane Street, S sd  
Raleigh , NC

**NCX10000052901**  
NC Historic Preservation Sites

Site ID:	WA3428
Description:	Not Reported
Year on National Register:	Not Reported
Year Listed:	Not Reported
Year on Study List:	Not Reported
Year Determined Eligible:	Not Reported
Year of Survey:	Not Reported
County:	Wake
Local Status:	None
Year Designated Locally:	Not Reported

# HISTORIC SITES MAP FINDINGS

Map ID  
Direction  
Distance  
Distance (ft.)

EDR ID  
Database

Historic District Status:	None
Notes:	Not Reported
Photo:	Not Reported
URL:	Not Reported
Alt URL:	Not Reported

**AK204**  
**ESE**  
**1/2-1 mi**  
**3431**

**Robert and Eunice Garner House**  
**316 S. King Charles Road Raleigh**  
**Raleigh , NC**

**NCX10000028400**  
**NC Historic Preservation Sites**

Site ID:	WA5351
Description:	c. 1949 1-story side gable brick Ranch
Year on National Register:	Not Reported
Year Listed:	Not Reported
Year on Study List:	Not Reported
Year Determined Eligible:	Not Reported
Year of Survey:	2009
County:	Wake
Local Status:	None
Year Designated Locally:	Not Reported
Historic District Status:	NRHD
Notes:	Not Reported
Photo:	Not Reported
URL:	Not Reported
Alt URL:	Not Reported

**AJ205**  
**NNW**  
**1/2-1 mi**  
**3438**

**Harvey Sheridan Apple House**  
**713 Penn Road Raleigh**  
**Raleigh , NC**

**NCX10000049215**  
**NC Historic Preservation Sites**

Site ID:	WA5166
Description:	1949 1-story front gable frame Minimal Traditional house
Year on National Register:	Not Reported
Year Listed:	Not Reported
Year on Study List:	Not Reported
Year Determined Eligible:	Not Reported
Year of Survey:	2009
County:	Wake
Local Status:	None
Year Designated Locally:	Not Reported
Historic District Status:	NRHD
Notes:	Not Reported
Photo:	Not Reported
URL:	Not Reported
Alt URL:	Not Reported

# HISTORIC SITES MAP FINDINGS

Map ID  
Direction  
Distance  
Distance (ft.)

EDR ID  
Database

<p><b>AK206</b> <b>ESE</b> <b>1/2-1 mi</b> <b>3440</b></p>	<p><b>Paul and Mildred Procter House</b> <b>306 Golf Course Drive Raleigh</b> <b>Raleigh , NC</b></p>	<p><b>NCX100000025966</b> <b>NC Historic Preservation Sites</b></p>
--	---	---

Site ID:	WA5309
Description:	c. 1960 1-story cross gable brick-veneered frame Ranch
Year on National Register:	Not Reported
Year Listed:	Not Reported
Year on Study List:	Not Reported
Year Determined Eligible:	Not Reported
Year of Survey:	2009
County:	Wake
Local Status:	None
Year Designated Locally:	Not Reported
Historic District Status:	NRHD
Notes:	Not Reported
Photo:	Not Reported
URL:	Not Reported
Alt URL:	Not Reported

<p><b>AH207</b> <b>North</b> <b>1/2-1 mi</b> <b>3445</b></p>	<p><b>George and Laura Stokes House</b> <b>708 Delany Drive</b> <b>Raleigh , NC</b></p>	<p><b>NCX100000051493</b> <b>NC Historic Preservation Sites</b></p>
--	---	---

Site ID:	WA5238
Description:	c. 1961
Year on National Register:	Not Reported
Year Listed:	Not Reported
Year on Study List:	Not Reported
Year Determined Eligible:	Not Reported
Year of Survey:	Not Reported
County:	Wake
Local Status:	None
Year Designated Locally:	Not Reported
Historic District Status:	NRHD
Notes:	Not Reported
Photo:	Not Reported
URL:	Not Reported
Alt URL:	Not Reported

<p><b>AJ208</b> <b>NW</b> <b>1/2-1 mi</b> <b>3455</b></p>	<p><b>Noah C Williams House</b> <b>708 Penn Road Raleigh</b> <b>Raleigh , NC</b></p>	<p><b>NCX100000049205</b> <b>NC Historic Preservation Sites</b></p>
---	--	---

# HISTORIC SITES MAP FINDINGS

Map ID  
Direction  
Distance  
Distance (ft.)

EDR ID  
Database

Site ID:	WA5161
Description:	1949 1-story side gable brick-veneered frame Minimal Traditional house
Year on National Register:	Not Reported
Year Listed:	Not Reported
Year on Study List:	Not Reported
Year Determined Eligible:	Not Reported
Year of Survey:	2009
County:	Wake
Local Status:	None
Year Designated Locally:	Not Reported
Historic District Status:	NRHD
Notes:	Not Reported
Photo:	Not Reported
URL:	Not Reported
Alt URL:	Not Reported

**AM209**  
**WNW**  
1/2-1 mi  
3462

**Duplexes & Apartments**  
**900 blk E. Lane Street, N sd**  
**Raleigh , NC**

**NCX10000052900**  
**NC Historic Preservation Sites**

Site ID:	WA3427
Description:	Not Reported
Year on National Register:	Not Reported
Year Listed:	Not Reported
Year on Study List:	Not Reported
Year Determined Eligible:	Not Reported
Year of Survey:	Not Reported
County:	Wake
Local Status:	None
Year Designated Locally:	Not Reported
Historic District Status:	None
Notes:	Not Reported
Photo:	Not Reported
URL:	Not Reported
Alt URL:	Not Reported

**AN210**  
**West**  
1/2-1 mi  
3471

**Tew House**  
**10 Seawell Avenue**  
**Raleigh , NC**

**NCX10000052910**  
**NC Historic Preservation Sites**

Site ID:	WA3592
Description:	Not Reported
Year on National Register:	Not Reported
Year Listed:	Not Reported
Year on Study List:	Not Reported

# HISTORIC SITES MAP FINDINGS

Map ID  
Direction  
Distance  
Distance (ft.)

EDR ID  
Database

Year Determined Eligible:	Not Reported
Year of Survey:	Not Reported
County:	Wake
Local Status:	None
Year Designated Locally:	Not Reported
Historic District Status:	None
Notes:	Not Reported
Photo:	Not Reported
URL:	Not Reported
Alt URL:	Not Reported

**AH211**  
North  
1/2-1 mi  
3481

**Perry-Latta House**  
709 Delany Drive  
Raleigh , NC

**NCX10000051635**  
NC Historic Preservation Sites

Site ID:	WA5263
Description:	c. 1962
Year on National Register:	Not Reported
Year Listed:	Not Reported
Year on Study List:	Not Reported
Year Determined Eligible:	Not Reported
Year of Survey:	Not Reported
County:	Wake
Local Status:	None
Year Designated Locally:	Not Reported
Historic District Status:	NRHD
Notes:	Not Reported
Photo:	Not Reported
URL:	Not Reported
Alt URL:	Not Reported

**AJ212**  
NNW  
1/2-1 mi  
3482

**James B. Mills House**  
718 Van Buren Road, Raleigh  
Raleigh , NC

**NCX10000049198**  
NC Historic Preservation Sites

Site ID:	WA5535
Description:	1948 1 story Side Gable Minimal Traditional Domestic - single dwelling
Year on National Register:	Not Reported
Year Listed:	Not Reported
Year on Study List:	Not Reported
Year Determined Eligible:	Not Reported
Year of Survey:	2009
County:	Wake
Local Status:	None
Year Designated Locally:	Not Reported

# HISTORIC SITES MAP FINDINGS

Map ID  
Direction  
Distance  
Distance (ft.)

EDR ID  
Database

Historic District Status:	NRHD
Notes:	Not Reported
Photo:	Not Reported
URL:	Not Reported
Alt URL:	Not Reported

**AK213**  
**ESE**  
**1/2-1 mi**  
**3497**

**Boyce and Celeste McEwen House**  
**315 S. King Charles Road Raleigh**  
**Raleigh , NC**

**NCX10000050967**  
**NC Historic Preservation Sites**

Site ID:	WA5340
Description:	c. 1951 1-story side gable brick-veneered frame Ranch
Year on National Register:	Not Reported
Year Listed:	Not Reported
Year on Study List:	Not Reported
Year Determined Eligible:	Not Reported
Year of Survey:	2009
County:	Wake
Local Status:	None
Year Designated Locally:	Not Reported
Historic District Status:	NRHD
Notes:	Not Reported
Photo:	Not Reported
URL:	Not Reported
Alt URL:	Not Reported

**AJ214**  
**NW**  
**1/2-1 mi**  
**3499**

**Theodore R Ivey House**  
**706 Penn Road Raleigh**  
**Raleigh , NC**

**NCX10000049204**  
**NC Historic Preservation Sites**

Site ID:	WA5159
Description:	1949 1-story side gable frame Minimal Traditional house
Year on National Register:	Not Reported
Year Listed:	Not Reported
Year on Study List:	Not Reported
Year Determined Eligible:	Not Reported
Year of Survey:	2009
County:	Wake
Local Status:	None
Year Designated Locally:	Not Reported
Historic District Status:	NRHD
Notes:	Not Reported
Photo:	Not Reported
URL:	Not Reported
Alt URL:	Not Reported

# HISTORIC SITES MAP FINDINGS

Map ID  
Direction  
Distance  
Distance (ft.)

EDR ID  
Database

**AJ215**  
**NNW**  
**1/2-1 mi**  
**3498**

**Thurlow D Wall House**  
**711 Penn Road Raleigh**  
**Raleigh , NC**

**NCX10000049214**  
**NC Historic Preservation Sites**

Site ID:	WA5164
Description:	1949 1-story front gable frame Minimal Traditional house
Year on National Register:	Not Reported
Year Listed:	Not Reported
Year on Study List:	Not Reported
Year Determined Eligible:	Not Reported
Year of Survey:	2009
County:	Wake
Local Status:	None
Year Designated Locally:	Not Reported
Historic District Status:	NRHD
Notes:	Not Reported
Photo:	Not Reported
URL:	Not Reported
Alt URL:	Not Reported

**AL216**  
**East**  
**1/2-1 mi**  
**3508**

**Claude and Patsy Holliday House**  
**119 Clarendon Crescent Raleigh**  
**Raleigh , NC**

**NCX10000028359**  
**NC Historic Preservation Sites**

Site ID:	WA5292
Description:	c. 1955 1-story hip roof brick-veneered frame Ranch
Year on National Register:	Not Reported
Year Listed:	Not Reported
Year on Study List:	Not Reported
Year Determined Eligible:	Not Reported
Year of Survey:	2009
County:	Wake
Local Status:	None
Year Designated Locally:	Not Reported
Historic District Status:	NRHD
Notes:	Not Reported
Photo:	Not Reported
URL:	Not Reported
Alt URL:	Not Reported

**AJ217**  
**NW**  
**1/2-1 mi**  
**3513**

**Brantley B Olive House**  
**709 Penn Road Raleigh**  
**Raleigh , NC**

**NCX10000049212**  
**NC Historic Preservation Sites**

# HISTORIC SITES MAP FINDINGS

Map ID  
Direction  
Distance  
Distance (ft.)

EDR ID  
Database

Site ID:	WA5162
Description:	1949 1-story side gable frame Minimal Traditional house
Year on National Register:	Not Reported
Year Listed:	Not Reported
Year on Study List:	Not Reported
Year Determined Eligible:	Not Reported
Year of Survey:	2009
County:	Wake
Local Status:	None
Year Designated Locally:	Not Reported
Historic District Status:	NRHD
Notes:	Not Reported
Photo:	Not Reported
URL:	Not Reported
Alt URL:	Not Reported

**AN218**  
West  
1/2-1 mi  
3518

**Curtis, William A., House**  
1415 Poole Rd.  
Raleigh, NC

**USHBX0000040618**  
National Register of Hist. Places

Ref #:	08000939
Multiple Property Name:	Not Reported
County:	Wake
Restricted:	Not Reported
Certification:	LISTED IN THE NATIONAL REGISTER
Certification Date:	20080924
Type:	Building
# of Contrib Bldgs:	1
# of Contrib Sites:	Not Reported
# of Contrib Objects:	Not Reported
# of Contrib Structs:	Not Reported
Documents:	<a href="https://npgallery.nps.gov/AssetDetail/NRIS/08000939">https://npgallery.nps.gov/AssetDetail/NRIS/08000939</a>

**AO219**  
SSW  
1/2-1 mi  
3521

**Cross Poultry Plant**  
623 Rock Quarry Rd, Raleigh  
Raleigh, NC

**NCX10000085325**  
NC Historic Preservation Sites

Site ID:	WA8101
Description:	1950 2-story front gable commercial/industrial steel frame building w/ brick veneer
Year on National Register:	Not Reported
Year Listed:	Not Reported
Year on Study List:	Not Reported
Year Determined Eligible:	Not Reported
Year of Survey:	Not Reported



# HISTORIC SITES MAP FINDINGS

Map ID  
Direction  
Distance  
Distance (ft.)

EDR ID  
Database

County:	Wake
Local Status:	None
Year Designated Locally:	Not Reported
Historic District Status:	None
Notes:	Not Reported
Photo:	Not Reported
URL:	Not Reported
Alt URL:	Not Reported

**AJ220**  
**NNW**  
**1/2-1 mi**  
**3521**

**Robert F. Steger House**  
**716 Van Buren Road, Raleigh**  
**Raleigh , NC**

**NCX100000049197**  
**NC Historic Preservation Sites**

Site ID:	WA5533
Description:	1948 1 story Side Gable Minimal Traditional Domestic - single dwelling
Year on National Register:	Not Reported
Year Listed:	Not Reported
Year on Study List:	Not Reported
Year Determined Eligible:	Not Reported
Year of Survey:	2009
County:	Wake
Local Status:	None
Year Designated Locally:	Not Reported
Historic District Status:	NRHD
Notes:	Not Reported
Photo:	Not Reported
URL:	Not Reported
Alt URL:	Not Reported

**AP221**  
**North**  
**1/2-1 mi**  
**3522**

**James and Norma Whitley House**  
**1508 Dillon Circle**  
**Raleigh , NC**

**NCX100000051077**  
**NC Historic Preservation Sites**

Site ID:	WA5248
Description:	c. 1963
Year on National Register:	Not Reported
Year Listed:	Not Reported
Year on Study List:	Not Reported
Year Determined Eligible:	Not Reported
Year of Survey:	Not Reported
County:	Wake
Local Status:	None
Year Designated Locally:	Not Reported
Historic District Status:	NRHD
Notes:	Not Reported

# HISTORIC SITES MAP FINDINGS

Map ID  
Direction  
Distance  
Distance (ft.)

EDR ID  
Database

Photo: Not Reported  
URL: Not Reported  
Alt URL: Not Reported

**AQ222**  
**NW**  
**1/2-1 mi**  
**3533**

**Vann Alan Patrick House**  
**704 Penn Road Raleigh**  
**Raleigh , NC**

**NCX10000049203**  
**NC Historic Preservation Sites**

Site ID: WA5157  
Description: 1949 1-story side gable frame Minimal Traditional house  
Year on National Register: Not Reported  
Year Listed: Not Reported  
Year on Study List: Not Reported  
Year Determined Eligible: Not Reported  
Year of Survey: 2009  
County: Wake  
Local Status: None  
Year Designated Locally: Not Reported  
Historic District Status: NRHD  
Notes: Not Reported  
Photo: Not Reported  
URL: Not Reported  
Alt URL: Not Reported

**AI223**  
**WNW**  
**1/2-1 mi**  
**3543**

**Apartments**  
**200 blk Seawell Avenue, E sd**  
**Raleigh , NC**

**NCX10000052902**  
**NC Historic Preservation Sites**

Site ID: WA3595  
Description: Not Reported  
Year on National Register: Not Reported  
Year Listed: Not Reported  
Year on Study List: Not Reported  
Year Determined Eligible: Not Reported  
Year of Survey: Not Reported  
County: Wake  
Local Status: None  
Year Designated Locally: Not Reported  
Historic District Status: None  
Notes: Not Reported  
Photo: Not Reported  
URL: Not Reported  
Alt URL: Not Reported

# HISTORIC SITES MAP FINDINGS

Map ID  
Direction  
Distance  
Distance (ft.)

EDR ID  
Database

<p><b>AL224</b> East 1/2-1 mi 3548</p>	<p><b>John and Billy Cyrus House</b> 113 Clarendon Crescent Raleigh Raleigh , NC</p>	<p><b>NCX100000028361</b> NC Historic Preservation Sites</p>
--	--	--

Site ID:	WA5291
Description:	c. 1959 1-story cross gable brick-veneered frame Ranch
Year on National Register:	Not Reported
Year Listed:	Not Reported
Year on Study List:	Not Reported
Year Determined Eligible:	Not Reported
Year of Survey:	2009
County:	Wake
Local Status:	None
Year Designated Locally:	Not Reported
Historic District Status:	NRHD
Notes:	Not Reported
Photo:	Not Reported
URL:	Not Reported
Alt URL:	Not Reported

<p><b>AJ225</b> NW 1/2-1 mi 3552</p>	<p><b>Arthur Lee Thomas Jr House</b> 707 Penn Road Raleigh Raleigh , NC</p>	<p><b>NCX100000049211</b> NC Historic Preservation Sites</p>
--	---	--

Site ID:	WA5160
Description:	1949 1-story side gable brick-veneered frame Minimal Traditional house
Year on National Register:	Not Reported
Year Listed:	Not Reported
Year on Study List:	Not Reported
Year Determined Eligible:	Not Reported
Year of Survey:	2009
County:	Wake
Local Status:	None
Year Designated Locally:	Not Reported
Historic District Status:	NRHD
Notes:	Not Reported
Photo:	Not Reported
URL:	Not Reported
Alt URL:	Not Reported

<p><b>AJ226</b> NNW 1/2-1 mi 3559</p>	<p><b>Fred W. Sherron House</b> 714 Van Buren Road, Raleigh Raleigh , NC</p>	<p><b>NCX100000049196</b> NC Historic Preservation Sites</p>
---	--	--

# HISTORIC SITES MAP FINDINGS

Map ID  
Direction  
Distance  
Distance (ft.)

EDR ID  
Database

Site ID:	WA5531
Description:	1948 1 story Side Gable Minimal Traditional Domestic - single dwelling
Year on National Register:	Not Reported
Year Listed:	Not Reported
Year on Study List:	Not Reported
Year Determined Eligible:	Not Reported
Year of Survey:	2009
County:	Wake
Local Status:	None
Year Designated Locally:	Not Reported
Historic District Status:	NRHD
Notes:	Not Reported
Photo:	Not Reported
URL:	Not Reported
Alt URL:	Not Reported

**AK227**  
ESE  
1/2-1 mi  
3558

**Louis and Betty Stott House**  
312 Golf Course Drive Raleigh  
Raleigh , NC

**NCX10000028392**  
NC Historic Preservation Sites

Site ID:	WA5310
Description:	c. 1960 1-story hip roof brick-veneered frame Ranch
Year on National Register:	Not Reported
Year Listed:	Not Reported
Year on Study List:	Not Reported
Year Determined Eligible:	Not Reported
Year of Survey:	2009
County:	Wake
Local Status:	None
Year Designated Locally:	Not Reported
Historic District Status:	NRHD
Notes:	Not Reported
Photo:	Not Reported
URL:	Not Reported
Alt URL:	Not Reported

**AP228**  
North  
1/2-1 mi  
3563

**Clinton and Lillian Downing House**  
713 Delany Drive  
Raleigh , NC

**NCX10000051442**  
NC Historic Preservation Sites

Site ID:	WA5264
Description:	c. 1962
Year on National Register:	Not Reported
Year Listed:	Not Reported
Year on Study List:	Not Reported

# HISTORIC SITES MAP FINDINGS

Map ID  
Direction  
Distance  
Distance (ft.)

EDR ID  
Database

Year Determined Eligible:	Not Reported
Year of Survey:	Not Reported
County:	Wake
Local Status:	None
Year Designated Locally:	Not Reported
Historic District Status:	NRHD
Notes:	Not Reported
Photo:	Not Reported
URL:	Not Reported
Alt URL:	Not Reported

**AQ229**  
NW  
1/2-1 mi  
3577

**Cleo V Cummings House**  
702 Penn Road Raleigh  
Raleigh , NC

**NCX10000049202**  
NC Historic Preservation Sites

Site ID:	WA5155
Description:	1949 1-story side gable frame Minimal Traditional house
Year on National Register:	Not Reported
Year Listed:	Not Reported
Year on Study List:	Not Reported
Year Determined Eligible:	Not Reported
Year of Survey:	2009
County:	Wake
Local Status:	None
Year Designated Locally:	Not Reported
Historic District Status:	NRHD
Notes:	Not Reported
Photo:	Not Reported
URL:	Not Reported
Alt URL:	Not Reported

**AP230**  
North  
1/2-1 mi  
3588

**Allen and Marie Jeffers House**  
712 Delany Drive  
Raleigh , NC

**NCX10000051537**  
NC Historic Preservation Sites

Site ID:	WA5239
Description:	c. 1961
Year on National Register:	Not Reported
Year Listed:	Not Reported
Year on Study List:	Not Reported
Year Determined Eligible:	Not Reported
Year of Survey:	Not Reported
County:	Wake
Local Status:	None
Year Designated Locally:	Not Reported

# HISTORIC SITES MAP FINDINGS

Map ID  
Direction  
Distance  
Distance (ft.)

EDR ID  
Database

Historic District Status:	NRHD
Notes:	Not Reported
Photo:	Not Reported
URL:	Not Reported
Alt URL:	Not Reported

**AJ231**  
**NW**  
**1/2-1 mi**  
**3593**

**Branton L Olive House**  
**705 Penn Road Raleigh**  
**Raleigh , NC**

**NCX10000049210**  
**NC Historic Preservation Sites**

Site ID:	WA5158
Description:	1949 1-story side gable frame Minimal Traditional house
Year on National Register:	Not Reported
Year Listed:	Not Reported
Year on Study List:	Not Reported
Year Determined Eligible:	Not Reported
Year of Survey:	2009
County:	Wake
Local Status:	None
Year Designated Locally:	Not Reported
Historic District Status:	NRHD
Notes:	Not Reported
Photo:	Not Reported
URL:	Not Reported
Alt URL:	Not Reported

**AJ232**  
**NNW**  
**1/2-1 mi**  
**3593**

**David Lee Spaulding House**  
**712 Van Buren Road Raleigh**  
**Raleigh , NC**

**NCX10000049194**  
**NC Historic Preservation Sites**

Site ID:	WA5208
Description:	1948 1-story side gable frame Minimal Traditional house
Year on National Register:	Not Reported
Year Listed:	Not Reported
Year on Study List:	Not Reported
Year Determined Eligible:	Not Reported
Year of Survey:	2009
County:	Wake
Local Status:	None
Year Designated Locally:	Not Reported
Historic District Status:	NRHD
Notes:	Not Reported
Photo:	Not Reported
URL:	Not Reported
Alt URL:	Not Reported

# HISTORIC SITES MAP FINDINGS

Map ID  
 Direction  
 Distance  
 Distance (ft.)

EDR ID  
 Database

**AP233**      **Bernice and Malachi Wilkins House**  
**North**      **1509 Dillon Circle**  
**1/2-1 mi**      **Raleigh , NC**  
**3601**

**NCX10000051078**  
**NC Historic Preservation Sites**

Site ID:	WA5247
Description:	c. 1961
Year on National Register:	Not Reported
Year Listed:	Not Reported
Year on Study List:	Not Reported
Year Determined Eligible:	Not Reported
Year of Survey:	Not Reported
County:	Wake
Local Status:	None
Year Designated Locally:	Not Reported
Historic District Status:	NRHD
Notes:	Not Reported
Photo:	Not Reported
URL:	Not Reported
Alt URL:	Not Reported

**AK234**      **James and Margaret Yates House**  
**ESE**      **317 S. King Charles Road**  
**1/2-1 mi**      **Raleigh , NC**  
**3608**

**NCX10000052918**  
**NC Historic Preservation Sites**

Site ID:	WA5341
Description:	ca. 1950 1 story Side Gable Minimal Traditional Domestic - single dwelling
Year on National Register:	Not Reported
Year Listed:	Not Reported
Year on Study List:	Not Reported
Year Determined Eligible:	Not Reported
Year of Survey:	Not Reported
County:	Wake
Local Status:	None
Year Designated Locally:	Not Reported
Historic District Status:	None
Notes:	Not Reported
Photo:	Not Reported
URL:	Not Reported
Alt URL:	Not Reported

**AR235**      **Thomas and Ann Upton House**  
**East**      **2219 New Bern Avenue Raleigh**  
**1/2-1 mi**      **Raleigh , NC**  
**3609**

**NCX10000029331**  
**NC Historic Preservation Sites**

# HISTORIC SITES MAP FINDINGS

Map ID  
Direction  
Distance  
Distance (ft.)

EDR ID  
Database

Site ID:	WA5424
Description:	c. 1952 1-story hip roof stone Ranch
Year on National Register:	Not Reported
Year Listed:	Not Reported
Year on Study List:	Not Reported
Year Determined Eligible:	Not Reported
Year of Survey:	2009
County:	Wake
Local Status:	None
Year Designated Locally:	Not Reported
Historic District Status:	NRHD
Notes:	Not Reported
Photo:	Not Reported
URL:	Not Reported
Alt URL:	Not Reported

**AS236**  
**NNW**  
**1/2-1 mi**  
**3616**

**Otha Peacock House**  
**717 Van Buren Rd, Raleigh**  
**Raleigh , NC**

**NCX10000049186**  
**NC Historic Preservation Sites**

Site ID:	WA5534
Description:	1948 1-story side gable frame Minimal Traditional house
Year on National Register:	Not Reported
Year Listed:	Not Reported
Year on Study List:	Not Reported
Year Determined Eligible:	Not Reported
Year of Survey:	2009
County:	Wake
Local Status:	None
Year Designated Locally:	Not Reported
Historic District Status:	NRHD
Notes:	Not Reported
Photo:	Not Reported
URL:	Not Reported
Alt URL:	Not Reported

**AQ237**  
**NW**  
**1/2-1 mi**  
**3617**

**William H Borum Jr House**  
**700 Penn Road Raleigh**  
**Raleigh , NC**

**NCX10000026028**  
**NC Historic Preservation Sites**

Site ID:	WA5153
Description:	1949 1-story side gable brick-veneered frame Minimal Traditional house
Year on National Register:	Not Reported
Year Listed:	Not Reported
Year on Study List:	Not Reported



# HISTORIC SITES MAP FINDINGS

Map ID  
 Direction  
 Distance  
 Distance (ft.)

EDR ID  
 Database

Year Determined Eligible:	Not Reported
Year of Survey:	2009
County:	Wake
Local Status:	None
Year Designated Locally:	Not Reported
Historic District Status:	NRHD
Notes:	Not Reported
Photo:	Not Reported
URL:	Not Reported
Alt URL:	Not Reported

**AS238**  
**NNW**  
 1/2-1 mi  
 3630

**James W Eason House**  
**710 Van Buren Road Raleigh**  
**Raleigh , NC**

**NCX10000049195**  
**NC Historic Preservation Sites**

Site ID:	WA5206
Description:	1948 1-story side gable frame Minimal Traditional house
Year on National Register:	Not Reported
Year Listed:	Not Reported
Year on Study List:	Not Reported
Year Determined Eligible:	Not Reported
Year of Survey:	2009
County:	Wake
Local Status:	None
Year Designated Locally:	Not Reported
Historic District Status:	NRHD
Notes:	Not Reported
Photo:	Not Reported
URL:	Not Reported
Alt URL:	Not Reported

**BB239**  
**NNW**  
 1/2-1 mi  
 3632

**Oakwood Historic District**  
**Roughly bounded by N. Boundary, Person, Jones, and Linden**  
**Sts., and Oakwood Cemetery**  
**Raleigh, NC**

**USHDCNP00013475**  
**National Register of Hist. Places**

Ref #:	74001380
Multiple Property Name:	Not Reported
County:	Wake
Restricted:	Not Reported
Certification:	LISTED IN THE NATIONAL REGISTER
Certification Date:	19740625
Type:	District
# of Contrib Bldgs:	236
# of Contrib Sites:	1

# HISTORIC SITES MAP FINDINGS

Map ID  
 Direction  
 Distance  
 Distance (ft.)

EDR ID  
 Database

# of Contrib Objects: 0  
 # of Contrib Structs: 0  
 Documents: <https://npgallery.nps.gov/AssetDetail/NRIS/74001380>

**AQ240**  
**NW**  
**1/2-1 mi**  
**3633**

**James R Tate House**  
**703 Penn Road Raleigh**  
**Raleigh , NC**

**NCX10000049209**  
**NC Historic Preservation Sites**

Site ID:	WA5156
Description:	1949 1-story side gable brick-veneered frame Minimal Traditional house
Year on National Register:	Not Reported
Year Listed:	Not Reported
Year on Study List:	Not Reported
Year Determined Eligible:	Not Reported
Year of Survey:	2009
County:	Wake
Local Status:	None
Year Designated Locally:	Not Reported
Historic District Status:	NRHD
Notes:	Not Reported
Photo:	Not Reported
URL:	Not Reported
Alt URL:	Not Reported

**AT241**  
**ESE**  
**1/2-1 mi**  
**3639**

**W Lewis and Nancy Godwin House**  
**315 Golf Course Drive Raleigh**  
**Raleigh , NC**

**NCX10000029334**  
**NC Historic Preservation Sites**

Site ID:	WA5302
Description:	c. 1960 1-story side gable brick Ranch
Year on National Register:	Not Reported
Year Listed:	Not Reported
Year on Study List:	Not Reported
Year Determined Eligible:	Not Reported
Year of Survey:	2009
County:	Wake
Local Status:	None
Year Designated Locally:	Not Reported
Historic District Status:	NRHD
Notes:	Not Reported
Photo:	Not Reported
URL:	Not Reported
Alt URL:	Not Reported

# HISTORIC SITES MAP FINDINGS

Map ID  
 Direction  
 Distance  
 Distance (ft.)

EDR ID  
 Database

**AS242**  
**NNW**  
 1/2-1 mi  
 3648

**W. J. Burden Jr. House**  
 715 Van Buren Rd, Raleigh  
 Raleigh , NC

**NCX10000049184**  
 NC Historic Preservation Sites

Site ID:	WA5532
Description:	1948 1-story side gable frame Minimal Traditional house
Year on National Register:	Not Reported
Year Listed:	Not Reported
Year on Study List:	Not Reported
Year Determined Eligible:	Not Reported
Year of Survey:	2009
County:	Wake
Local Status:	None
Year Designated Locally:	Not Reported
Historic District Status:	NRHD
Notes:	Not Reported
Photo:	Not Reported
URL:	Not Reported
Alt URL:	Not Reported

**AP243**  
**North**  
 1/2-1 mi  
 3648

**William and Margie Snipes House**  
 1505 Dillon Circle  
 Raleigh , NC

**NCX10000051487**  
 NC Historic Preservation Sites

Site ID:	WA5246
Description:	c. 1963
Year on National Register:	Not Reported
Year Listed:	Not Reported
Year on Study List:	Not Reported
Year Determined Eligible:	Not Reported
Year of Survey:	Not Reported
County:	Wake
Local Status:	None
Year Designated Locally:	Not Reported
Historic District Status:	NRHD
Notes:	Not Reported
Photo:	Not Reported
URL:	Not Reported
Alt URL:	Not Reported

**AP244**  
**North**  
 1/2-1 mi  
 3656

**David and Leolia Spaug House**  
 718 Delany Drive  
 Raleigh , NC

**NCX10000051490**  
 NC Historic Preservation Sites

# HISTORIC SITES MAP FINDINGS

Map ID  
Direction  
Distance  
Distance (ft.)

EDR ID  
Database

Site ID:	WA5240
Description:	c. 1961
Year on National Register:	Not Reported
Year Listed:	Not Reported
Year on Study List:	Not Reported
Year Determined Eligible:	Not Reported
Year of Survey:	Not Reported
County:	Wake
Local Status:	None
Year Designated Locally:	Not Reported
Historic District Status:	NRHD
Notes:	Not Reported
Photo:	Not Reported
URL:	Not Reported
Alt URL:	Not Reported

**AQ245**  
**NNW**  
**1/2-1 mi**  
**3667**

**Frank Chappell Jr. House**  
**708 Van Buren Road**  
**Raleigh , NC**

**NCX10000051028**  
**NC Historic Preservation Sites**

Site ID:	WA5204
Description:	1948 1-story side gable Minimal Traditional house
Year on National Register:	Not Reported
Year Listed:	Not Reported
Year on Study List:	Not Reported
Year Determined Eligible:	Not Reported
Year of Survey:	Not Reported
County:	Wake
Local Status:	None
Year Designated Locally:	Not Reported
Historic District Status:	NRHD
Notes:	Not Reported
Photo:	Not Reported
URL:	Not Reported
Alt URL:	Not Reported

**AQ246**  
**NW**  
**1/2-1 mi**  
**3677**

**John M Shinn Jr House**  
**701 Penn Road Raleigh**  
**Raleigh , NC**

**NCX10000049213**  
**NC Historic Preservation Sites**

Site ID:	WA5154
Description:	1949 1-story side gable frame Minimal Traditional house
Year on National Register:	Not Reported
Year Listed:	Not Reported
Year on Study List:	Not Reported

# HISTORIC SITES MAP FINDINGS

Map ID  
Direction  
Distance  
Distance (ft.)

EDR ID  
Database

Year Determined Eligible:	Not Reported
Year of Survey:	2009
County:	Wake
Local Status:	None
Year Designated Locally:	Not Reported
Historic District Status:	NRHD
Notes:	Not Reported
Photo:	Not Reported
URL:	Not Reported
Alt URL:	Not Reported

**AS247**  
**NNW**  
**1/2-1 mi**  
**3681**

**Louis H Gray House**  
**713 Van Buren Road Raleigh**  
**Raleigh , NC**

**NCX10000049189**  
**NC Historic Preservation Sites**

Site ID:	WA5209
Description:	1948 1-story side gable frame Minimal Traditional house
Year on National Register:	Not Reported
Year Listed:	Not Reported
Year on Study List:	Not Reported
Year Determined Eligible:	Not Reported
Year of Survey:	2009
County:	Wake
Local Status:	None
Year Designated Locally:	Not Reported
Historic District Status:	NRHD
Notes:	Not Reported
Photo:	Not Reported
URL:	Not Reported
Alt URL:	Not Reported

**AP248**  
**North**  
**1/2-1 mi**  
**3681**

**Clarence and Marguerite Lightner House**  
**717 Delany Drive**  
**Raleigh , NC**

**NCX10000051545**  
**NC Historic Preservation Sites**

Site ID:	WA5265
Description:	c. 1961
Year on National Register:	Not Reported
Year Listed:	Not Reported
Year on Study List:	Not Reported
Year Determined Eligible:	Not Reported
Year of Survey:	Not Reported
County:	Wake
Local Status:	None
Year Designated Locally:	Not Reported

# HISTORIC SITES MAP FINDINGS

Map ID  
Direction  
Distance  
Distance (ft.)

EDR ID  
Database

Historic District Status:	NRHD
Notes:	Not Reported
Photo:	Not Reported
URL:	Not Reported
Alt URL:	Not Reported

**AS249**  
**NNW**  
**1/2-1 mi**  
**3690**

**Franklin Elmore Pylant House**  
**705 N. State Street Raleigh**  
**Raleigh , NC**

**NCX10000049185**  
**NC Historic Preservation Sites**

Site ID:	WA5174
Description:	1949 1-story side gable frame Minimal Traditional house
Year on National Register:	Not Reported
Year Listed:	Not Reported
Year on Study List:	Not Reported
Year Determined Eligible:	Not Reported
Year of Survey:	2009
County:	Wake
Local Status:	None
Year Designated Locally:	Not Reported
Historic District Status:	NRHD
Notes:	Not Reported
Photo:	Not Reported
URL:	Not Reported
Alt URL:	Not Reported

**AT250**  
**ESE**  
**1/2-1 mi**  
**3694**

**House**  
**208 Peele Place**  
**Raleigh , NC**

**NCX10000052917**  
**NC Historic Preservation Sites**

Site ID:	WA5439
Description:	ca. 1990 2 story Side Gable Other Domestic - single dwelling
Year on National Register:	Not Reported
Year Listed:	Not Reported
Year on Study List:	Not Reported
Year Determined Eligible:	Not Reported
Year of Survey:	Not Reported
County:	Wake
Local Status:	None
Year Designated Locally:	Not Reported
Historic District Status:	None
Notes:	Not Reported
Photo:	Not Reported
URL:	Not Reported
Alt URL:	Not Reported

# HISTORIC SITES MAP FINDINGS

Map ID  
 Direction  
 Distance  
 Distance (ft.)

EDR ID  
 Database

**AQ251**      **Lee J Partin House**  
**NNW**        **706 Van Buren Road Raleigh**  
**1/2-1 mi**    **Raleigh , NC**  
**3702**

**NCX10000049219**  
**NC Historic Preservation Sites**

Site ID:	WA5202
Description:	1948 1-story side gable frame Minimal Traditional house
Year on National Register:	Not Reported
Year Listed:	Not Reported
Year on Study List:	Not Reported
Year Determined Eligible:	Not Reported
Year of Survey:	2009
County:	Wake
Local Status:	None
Year Designated Locally:	Not Reported
Historic District Status:	NRHD
Notes:	Not Reported
Photo:	Not Reported
URL:	Not Reported
Alt URL:	Not Reported

**AS252**      **Wilton C Hinnant House**  
**NNW**        **711 Van Buren Road Raleigh**  
**1/2-1 mi**    **Raleigh , NC**  
**3715**

**NCX10000049188**  
**NC Historic Preservation Sites**

Site ID:	WA5207
Description:	1948 1-story side gable frame Minimal Traditional house
Year on National Register:	Not Reported
Year Listed:	Not Reported
Year on Study List:	Not Reported
Year Determined Eligible:	Not Reported
Year of Survey:	2009
County:	Wake
Local Status:	None
Year Designated Locally:	Not Reported
Historic District Status:	NRHD
Notes:	Not Reported
Photo:	Not Reported
URL:	Not Reported
Alt URL:	Not Reported

**253**            **Apartments**  
**West**        **800 blk E Jones Street**  
**1/2-1 mi**    **Raleigh , NC**  
**3715**

**NCX10000052903**  
**NC Historic Preservation Sites**

# HISTORIC SITES MAP FINDINGS

Map ID  
Direction  
Distance  
Distance (ft.)

EDR ID  
Database

Site ID:	WA3407
Description:	Not Reported
Year on National Register:	Not Reported
Year Listed:	Not Reported
Year on Study List:	Not Reported
Year Determined Eligible:	Not Reported
Year of Survey:	Not Reported
County:	Wake
Local Status:	None
Year Designated Locally:	Not Reported
Historic District Status:	None
Notes:	Not Reported
Photo:	Not Reported
URL:	Not Reported
Alt URL:	Not Reported

**AT254**  
**ESE**  
**1/2-1 mi**  
**3717**

**Joseph Davis House**  
**318 Golf Course Drive Raleigh**  
**Raleigh , NC**

**NCX10000029335**  
**NC Historic Preservation Sites**

Site ID:	WA5311
Description:	c. 1959 1-story side gable brick Ranch
Year on National Register:	Not Reported
Year Listed:	Not Reported
Year on Study List:	Not Reported
Year Determined Eligible:	Not Reported
Year of Survey:	2009
County:	Wake
Local Status:	None
Year Designated Locally:	Not Reported
Historic District Status:	NRHD
Notes:	Not Reported
Photo:	Not Reported
URL:	Not Reported
Alt URL:	Not Reported

**AP255**  
**North**  
**1/2-1 mi**  
**3738**

**James A. Sr., and Bessie Mae Stroud House**  
**1504 Tierney Circle**  
**Raleigh , NC**

**NCX10000051494**  
**NC Historic Preservation Sites**

Site ID:	WA5253
Description:	c. 1962
Year on National Register:	Not Reported
Year Listed:	Not Reported
Year on Study List:	Not Reported



# HISTORIC SITES MAP FINDINGS

Map ID  
Direction  
Distance  
Distance (ft.)

EDR ID  
Database

Year Determined Eligible:	Not Reported
Year of Survey:	Not Reported
County:	Wake
Local Status:	None
Year Designated Locally:	Not Reported
Historic District Status:	NRHD
Notes:	Not Reported
Photo:	Not Reported
URL:	Not Reported
Alt URL:	Not Reported

**AQ256**  
**NW**  
**1/2-1 mi**  
**3741**

**William A Snipes House**  
**704 Van Buren Road Raleigh**  
**Raleigh , NC**

**NCX10000049200**  
**NC Historic Preservation Sites**

Site ID:	WA5200
Description:	1948 1-story side gable frame Minimal Traditional house
Year on National Register:	Not Reported
Year Listed:	Not Reported
Year on Study List:	Not Reported
Year Determined Eligible:	Not Reported
Year of Survey:	2009
County:	Wake
Local Status:	None
Year Designated Locally:	Not Reported
Historic District Status:	NRHD
Notes:	Not Reported
Photo:	Not Reported
URL:	Not Reported
Alt URL:	Not Reported

**AS257**  
**NNW**  
**1/2-1 mi**  
**3751**

**Charles E Truelove House**  
**709 Van Buren Road Raleigh**  
**Raleigh , NC**

**NCX10000049187**  
**NC Historic Preservation Sites**

Site ID:	WA5205
Description:	1948 1-story side gable brick-veneered frame Minimal Traditional house
Year on National Register:	Not Reported
Year Listed:	Not Reported
Year on Study List:	Not Reported
Year Determined Eligible:	Not Reported
Year of Survey:	2009
County:	Wake
Local Status:	None
Year Designated Locally:	Not Reported

# HISTORIC SITES MAP FINDINGS

Map ID  
 Direction  
 Distance  
 Distance (ft.)

EDR ID  
 Database

Historic District Status:	NRHD
Notes:	Not Reported
Photo:	Not Reported
URL:	Not Reported
Alt URL:	Not Reported

**AP258**  
 North  
 1/2-1 mi  
 3751

**Madonna Acres Model Home**  
 724 Delany Drive  
 Raleigh , NC

**NCX10000051546**  
 NC Historic Preservation Sites

Site ID:	WA5241
Description:	c. 1961
Year on National Register:	Not Reported
Year Listed:	Not Reported
Year on Study List:	Not Reported
Year Determined Eligible:	Not Reported
Year of Survey:	Not Reported
County:	Wake
Local Status:	None
Year Designated Locally:	Not Reported
Historic District Status:	NRHD
Notes:	Not Reported
Photo:	Not Reported
URL:	Not Reported
Alt URL:	Not Reported

**AU259**  
 WSW  
 1/2-1 mi  
 3756

**Apartments**  
 300 blk Camden Street, W sd  
 Raleigh , NC

**NCX10000052927**  
 NC Historic Preservation Sites

Site ID:	WA3293
Description:	Not Reported
Year on National Register:	Not Reported
Year Listed:	Not Reported
Year on Study List:	Not Reported
Year Determined Eligible:	Not Reported
Year of Survey:	Not Reported
County:	Wake
Local Status:	None
Year Designated Locally:	Not Reported
Historic District Status:	None
Notes:	Not Reported
Photo:	Not Reported
URL:	Not Reported
Alt URL:	Not Reported

# HISTORIC SITES MAP FINDINGS

Map ID  
Direction  
Distance  
Distance (ft.)

EDR ID  
Database

<b>AT260</b>	<b>Dame and Estelle Hamby House</b> 319 Golf Course Drive Raleigh Raleigh , NC	<b>NCX100000028389</b> NC Historic Preservation Sites
--------------	--	--

Site ID:	WA5303
Description:	c. 1961 2-story side gable brick Split Level
Year on National Register:	Not Reported
Year Listed:	Not Reported
Year on Study List:	Not Reported
Year Determined Eligible:	Not Reported
Year of Survey:	2009
County:	Wake
Local Status:	None
Year Designated Locally:	Not Reported
Historic District Status:	NRHD
Notes:	Not Reported
Photo:	Not Reported
URL:	Not Reported
Alt URL:	Not Reported

<b>AS261</b>	<b>Charles F Nunnery House</b> 716 Hamilton Road Raleigh Raleigh , NC	<b>NCX100000049182</b> NC Historic Preservation Sites
--------------	---	--

Site ID:	WA5138
Description:	1949 1-story side gable frame Minimal Traditional house
Year on National Register:	Not Reported
Year Listed:	Not Reported
Year on Study List:	Not Reported
Year Determined Eligible:	Not Reported
Year of Survey:	2009
County:	Wake
Local Status:	None
Year Designated Locally:	Not Reported
Historic District Status:	NRHD
Notes:	Not Reported
Photo:	Not Reported
URL:	Not Reported
Alt URL:	Not Reported

<b>AQ262</b>	<b>Louis Bryant Ennis House</b> 702 Van Buren Road Raleigh Raleigh , NC	<b>NCX100000049199</b> NC Historic Preservation Sites
--------------	---	--

NW  
1/2-1 mi  
3776

# HISTORIC SITES MAP FINDINGS

Map ID  
Direction  
Distance  
Distance (ft.)

EDR ID  
Database

Site ID:	WA5198
Description:	1948 1-story side gable frame Minimal Traditional house
Year on National Register:	Not Reported
Year Listed:	Not Reported
Year on Study List:	Not Reported
Year Determined Eligible:	Not Reported
Year of Survey:	2009
County:	Wake
Local Status:	None
Year Designated Locally:	Not Reported
Historic District Status:	NRHD
Notes:	Not Reported
Photo:	Not Reported
URL:	Not Reported
Alt URL:	Not Reported

263  
SE  
1/2-1 mi  
3775

**Clarence Poe Elementary School**  
400 Peyton Street Raleigh  
Raleigh , NC

NCX10000031520  
NC Historic Preservation Sites

Site ID:	WA4254
Description:	Not Reported
Year on National Register:	Not Reported
Year Listed:	Not Reported
Year on Study List:	Not Reported
Year Determined Eligible:	Not Reported
Year of Survey:	Not Reported
County:	Wake
Local Status:	None
Year Designated Locally:	Not Reported
Historic District Status:	None
Notes:	Not Reported
Photo:	Not Reported
URL:	Not Reported
Alt URL:	Not Reported

AV264  
ESE  
1/2-1 mi  
3779

**John and Laura McCarthy House**  
319 S. King Charles Road  
Raleigh , NC

NCX10000052919  
NC Historic Preservation Sites

Site ID:	WA5342
Description:	ca. 1955 1 story Side Gable Minimal Traditional Domestic - single dwelling
Year on National Register:	Not Reported
Year Listed:	Not Reported

# HISTORIC SITES MAP FINDINGS

Map ID  
 Direction  
 Distance  
 Distance (ft.)

EDR ID  
 Database

Year on Study List:	Not Reported
Year Determined Eligible:	Not Reported
Year of Survey:	Not Reported
County:	Wake
Local Status:	None
Year Designated Locally:	Not Reported
Historic District Status:	None
Notes:	Not Reported
Photo:	Not Reported
URL:	Not Reported
Alt URL:	Not Reported

**AS265**  
**NNW**  
 1/2-1 mi  
 3794

**Edna Ruth Casey House**  
**707 Van Buren Road Raleigh**  
**Raleigh , NC**

**NCX100000049191**  
**NC Historic Preservation Sites**

Site ID:	WA5203
Description:	1948 1-story side gable frame Minimal Traditional house
Year on National Register:	Not Reported
Year Listed:	Not Reported
Year on Study List:	Not Reported
Year Determined Eligible:	Not Reported
Year of Survey:	2009
County:	Wake
Local Status:	None
Year Designated Locally:	Not Reported
Historic District Status:	NRHD
Notes:	Not Reported
Photo:	Not Reported
URL:	Not Reported
Alt URL:	Not Reported

**AW266**  
**North**  
 1/2-1 mi  
 3801

**Charles and Lillian Brown House**  
**725 Delany Drive**  
**Raleigh , NC**

**NCX100000051244**  
**NC Historic Preservation Sites**

Site ID:	WA5266
Description:	c. 1962
Year on National Register:	Not Reported
Year Listed:	Not Reported
Year on Study List:	Not Reported
Year Determined Eligible:	Not Reported
Year of Survey:	Not Reported
County:	Wake
Local Status:	None

# HISTORIC SITES MAP FINDINGS

Map ID  
 Direction  
 Distance  
 Distance (ft.)

EDR ID  
 Database

Year Designated Locally:	Not Reported
Historic District Status:	NRHD
Notes:	Not Reported
Photo:	Not Reported
URL:	Not Reported
Alt URL:	Not Reported

**AP267**  
**North**  
**1/2-1 mi**  
**3805**

**Wetonah Williams House**  
**1508 Tierney Circle**  
**Raleigh , NC**

**NCX10000051081**  
**NC Historic Preservation Sites**

Site ID:	WA5252
Description:	c. 1961
Year on National Register:	Not Reported
Year Listed:	Not Reported
Year on Study List:	Not Reported
Year Determined Eligible:	Not Reported
Year of Survey:	Not Reported
County:	Wake
Local Status:	None
Year Designated Locally:	Not Reported
Historic District Status:	NRHD
Notes:	Not Reported
Photo:	Not Reported
URL:	Not Reported
Alt URL:	Not Reported

**AS268**  
**NNW**  
**1/2-1 mi**  
**3815**

**Henry L Denning House**  
**714 Hamilton Road Raleigh**  
**Raleigh , NC**

**NCX10000049183**  
**NC Historic Preservation Sites**

Site ID:	WA5136
Description:	1949 1-story side gable frame Minimal Traditional house
Year on National Register:	Not Reported
Year Listed:	Not Reported
Year on Study List:	Not Reported
Year Determined Eligible:	Not Reported
Year of Survey:	2009
County:	Wake
Local Status:	None
Year Designated Locally:	Not Reported
Historic District Status:	NRHD
Notes:	Not Reported
Photo:	Not Reported
URL:	Not Reported

# HISTORIC SITES MAP FINDINGS

Map ID  
Direction  
Distance  
Distance (ft.)

EDR ID  
Database

Alt URL: Not Reported

**AQ269  
NW  
1/2-1 mi  
3818**

**Wilbert A Brown House  
700 Van Buren Road Raleigh  
Raleigh , NC**

**NCX10000049201  
NC Historic Preservation Sites**

Site ID:	WA5196
Description:	1948 1-story side gable brick-veneered frame Minimal Traditional house
Year on National Register:	Not Reported
Year Listed:	Not Reported
Year on Study List:	Not Reported
Year Determined Eligible:	Not Reported
Year of Survey:	2009
County:	Wake
Local Status:	None
Year Designated Locally:	Not Reported
Historic District Status:	NRHD
Notes:	Not Reported
Photo:	Not Reported
URL:	Not Reported
Alt URL:	Not Reported

**AS270  
NNW  
1/2-1 mi  
3831**

**Howard Worth Davis House  
705 Van Buren Road Raleigh  
Raleigh , NC**

**NCX10000049190  
NC Historic Preservation Sites**

Site ID:	WA5201
Description:	1948 1-story side gable brick-veneered frame Minimal Traditional house
Year on National Register:	Not Reported
Year Listed:	Not Reported
Year on Study List:	Not Reported
Year Determined Eligible:	Not Reported
Year of Survey:	2009
County:	Wake
Local Status:	None
Year Designated Locally:	Not Reported
Historic District Status:	NRHD
Notes:	Not Reported
Photo:	Not Reported
URL:	Not Reported
Alt URL:	Not Reported

**AS271  
NNW  
1/2-1 mi  
3849**

**Hugh T Davis House  
712 Hamilton Road Raleigh  
Raleigh , NC**

**NCX10000049181  
NC Historic Preservation Sites**

# HISTORIC SITES MAP FINDINGS

Map ID  
Direction  
Distance  
Distance (ft.)

EDR ID  
Database

Site ID:	WA5134
Description:	1948 1-story side gable brick-veneered frame Minimal Traditional house
Year on National Register:	Not Reported
Year Listed:	Not Reported
Year on Study List:	Not Reported
Year Determined Eligible:	Not Reported
Year of Survey:	2009
County:	Wake
Local Status:	None
Year Designated Locally:	Not Reported
Historic District Status:	NRHD
Notes:	Not Reported
Photo:	Not Reported
URL:	Not Reported
Alt URL:	Not Reported

**AO272**  
**SSW**  
**1/2-1 mi**  
**3855**

**Petroleum Tank Corporation**  
**630 Rock Quarry Rd, Raleigh**  
**Raleigh , NC**

**NCX10000085305**  
**NC Historic Preservation Sites**

Site ID:	WA8102
Description:	1928, 1940, 1967 2-story barrel vault roof commercial/industrial steel frame building w/ brick veneer
Year on National Register:	Not Reported
Year Listed:	Not Reported
Year on Study List:	Not Reported
Year Determined Eligible:	Not Reported
Year of Survey:	Not Reported
County:	Wake
Local Status:	None
Year Designated Locally:	Not Reported
Historic District Status:	None
Notes:	Not Reported
Photo:	Not Reported
URL:	Not Reported
Alt URL:	Not Reported

**AT273**  
**ESE**  
**1/2-1 mi**  
**3866**

**Cecil and Doris Price House**  
**323 Golf Course Drive Raleigh**  
**Raleigh , NC**

**NCX10000025964**  
**NC Historic Preservation Sites**

Site ID:	WA5304
Description:	c. 1962 1-story side gable brick Ranch
Year on National Register:	Not Reported
Year Listed:	Not Reported



# HISTORIC SITES MAP FINDINGS

Map ID  
Direction  
Distance  
Distance (ft.)

EDR ID  
Database

Year on Study List:	Not Reported
Year Determined Eligible:	Not Reported
Year of Survey:	2009
County:	Wake
Local Status:	None
Year Designated Locally:	Not Reported
Historic District Status:	NRHD
Notes:	Not Reported
Photo:	Not Reported
URL:	Not Reported
Alt URL:	Not Reported

**AY274**  
**NNW**  
1/2-1 mi  
3870

**Thomas Frank Smith Jr House**  
**703 Van Buren Road Raleigh**  
**Raleigh , NC**

**NCX10000049193**  
**NC Historic Preservation Sites**

Site ID:	WA5199
Description:	1948 1-story side gable frame Minimal Traditional house
Year on National Register:	Not Reported
Year Listed:	Not Reported
Year on Study List:	Not Reported
Year Determined Eligible:	Not Reported
Year of Survey:	2009
County:	Wake
Local Status:	None
Year Designated Locally:	Not Reported
Historic District Status:	NRHD
Notes:	Not Reported
Photo:	Not Reported
URL:	Not Reported
Alt URL:	Not Reported

**AS275**  
**NNW**  
1/2-1 mi  
3878

**Woodrow W Dunlap House**  
**710 Hamilton Road Raleigh**  
**Raleigh , NC**

**NCX10000049180**  
**NC Historic Preservation Sites**

Site ID:	WA5132
Description:	1948 1-story side gable frame Minimal Traditional house
Year on National Register:	Not Reported
Year Listed:	Not Reported
Year on Study List:	Not Reported
Year Determined Eligible:	Not Reported
Year of Survey:	2009
County:	Wake
Local Status:	None

# HISTORIC SITES MAP FINDINGS

Map ID  
Direction  
Distance  
Distance (ft.)

EDR ID  
Database

Year Designated Locally:	Not Reported
Historic District Status:	NRHD
Notes:	Not Reported
Photo:	Not Reported
URL:	Not Reported
Alt URL:	Not Reported

**AS276**  
**NNW**  
**1/2-1 mi**  
**3887**

**George Edward Leonard Jr House**  
**717 Hamilton Road Raleigh**  
**Raleigh , NC**

**NCX10000049174**  
**NC Historic Preservation Sites**

Site ID:	WA5139
Description:	1948 1-story side gable frame Minimal Traditional house
Year on National Register:	Not Reported
Year Listed:	Not Reported
Year on Study List:	Not Reported
Year Determined Eligible:	Not Reported
Year of Survey:	2009
County:	Wake
Local Status:	None
Year Designated Locally:	Not Reported
Historic District Status:	NRHD
Notes:	Not Reported
Photo:	Not Reported
URL:	Not Reported
Alt URL:	Not Reported

**AP277**  
**North**  
**1/2-1 mi**  
**3888**

**Harold and Lucille Webb House**  
**1509 Tierney Circle**  
**Raleigh , NC**

**NCX10000051075**  
**NC Historic Preservation Sites**

Site ID:	WA5251
Description:	c. 1962
Year on National Register:	Not Reported
Year Listed:	Not Reported
Year on Study List:	Not Reported
Year Determined Eligible:	Not Reported
Year of Survey:	Not Reported
County:	Wake
Local Status:	None
Year Designated Locally:	Not Reported
Historic District Status:	NRHD
Notes:	Not Reported
Photo:	Not Reported
URL:	Not Reported

# HISTORIC SITES MAP FINDINGS

Map ID  
Direction  
Distance  
Distance (ft.)

EDR ID  
Database

Alt URL: Not Reported

**AV278**  
**ESE**  
**1/2-1 mi**  
**3888**

**John & Lena Farmer House**  
**321 S. King Charles Road Raleigh**  
**Raleigh , NC**

**NCX10000050965**  
**NC Historic Preservation Sites**

Site ID:	WA5343
Description:	c. 1955 1 1/2-story cross gable brick-veneered frame Ranch
Year on National Register:	Not Reported
Year Listed:	Not Reported
Year on Study List:	Not Reported
Year Determined Eligible:	Not Reported
Year of Survey:	2009
County:	Wake
Local Status:	None
Year Designated Locally:	Not Reported
Historic District Status:	NRHD
Notes:	Not Reported
Photo:	Not Reported
URL:	Not Reported
Alt URL:	Not Reported

**AW279**  
**North**  
**1/2-1 mi**  
**3893**

**Willie and Cora Lamb House**  
**1501 Tierney Circle**  
**Raleigh , NC**

**NCX10000051541**  
**NC Historic Preservation Sites**

Site ID:	WA5249
Description:	c. 1961
Year on National Register:	Not Reported
Year Listed:	Not Reported
Year on Study List:	Not Reported
Year Determined Eligible:	Not Reported
Year of Survey:	Not Reported
County:	Wake
Local Status:	None
Year Designated Locally:	Not Reported
Historic District Status:	NRHD
Notes:	Not Reported
Photo:	Not Reported
URL:	Not Reported
Alt URL:	Not Reported

**AV280**  
**ESE**  
**1/2-1 mi**  
**3902**

**Mrs Inez Wishon House**  
**209 Peele PI Raleigh**  
**Raleigh , NC**

**NCX10000025941**  
**NC Historic Preservation Sites**

# HISTORIC SITES MAP FINDINGS

Map ID  
Direction  
Distance  
Distance (ft.)

EDR ID  
Database

Site ID:	WA5438
Description:	c. 1955 1-story hip roof brick Ranch
Year on National Register:	Not Reported
Year Listed:	Not Reported
Year on Study List:	Not Reported
Year Determined Eligible:	Not Reported
Year of Survey:	2009
County:	Wake
Local Status:	None
Year Designated Locally:	Not Reported
Historic District Status:	NRHD
Notes:	Not Reported
Photo:	Not Reported
URL:	Not Reported
Alt URL:	Not Reported

**AW281**  
North  
1/2-1 mi  
3904

**Hubert and Mary Poole House**  
801 Delany Drive  
Raleigh , NC

**NCX10000051641**  
NC Historic Preservation Sites

Site ID:	WA5267
Description:	c. 1960
Year on National Register:	Not Reported
Year Listed:	Not Reported
Year on Study List:	Not Reported
Year Determined Eligible:	Not Reported
Year of Survey:	Not Reported
County:	Wake
Local Status:	None
Year Designated Locally:	Not Reported
Historic District Status:	NRHD
Notes:	Not Reported
Photo:	Not Reported
URL:	Not Reported
Alt URL:	Not Reported

**AS282**  
NNW  
1/2-1 mi  
3911

**Robert M Ward House**  
708 Hamilton Road Raleigh  
Raleigh , NC

**NCX10000049179**  
NC Historic Preservation Sites

Site ID:	WA5130
Description:	1948 1-story side gable frame Minimal Traditional house
Year on National Register:	Not Reported
Year Listed:	Not Reported
Year on Study List:	Not Reported

# HISTORIC SITES MAP FINDINGS

Map ID  
Direction  
Distance  
Distance (ft.)

EDR ID  
Database

Year Determined Eligible:	Not Reported
Year of Survey:	2009
County:	Wake
Local Status:	None
Year Designated Locally:	Not Reported
Historic District Status:	NRHD
Notes:	Not Reported
Photo:	Not Reported
URL:	Not Reported
Alt URL:	Not Reported

**AY283**  
**NW**  
**1/2-1 mi**  
**3914**

**Thomas E Green, Sr House**  
**701 Van Buren Road Raleigh**  
**Raleigh , NC**

**NCX10000049192**  
**NC Historic Preservation Sites**

Site ID:	WA5197
Description:	1948 1-story side gable frame Minimal Traditional house
Year on National Register:	Not Reported
Year Listed:	Not Reported
Year on Study List:	Not Reported
Year Determined Eligible:	Not Reported
Year of Survey:	2009
County:	Wake
Local Status:	None
Year Designated Locally:	Not Reported
Historic District Status:	NRHD
Notes:	Not Reported
Photo:	Not Reported
URL:	Not Reported
Alt URL:	Not Reported

**AV284**  
**ESE**  
**1/2-1 mi**  
**3916**

**John and Marge Castleberry House**  
**205 Peele Place Raleigh**  
**Raleigh , NC**

**NCX10000025970**  
**NC Historic Preservation Sites**

Site ID:	WA5437
Description:	c. 1959 2-story side gable frame Split Level
Year on National Register:	Not Reported
Year Listed:	Not Reported
Year on Study List:	Not Reported
Year Determined Eligible:	Not Reported
Year of Survey:	2009
County:	Wake
Local Status:	None
Year Designated Locally:	Not Reported

# HISTORIC SITES MAP FINDINGS

Map ID  
Direction  
Distance  
Distance (ft.)

EDR ID  
Database

Historic District Status:	NRHD
Notes:	Not Reported
Photo:	Not Reported
URL:	Not Reported
Alt URL:	Not Reported

**AS285**  
**NNW**  
**1/2-1 mi**  
**3923**

**Harvey Judson Goodwin House**  
**715 Hamilton Road Raleigh**  
**Raleigh , NC**

**NCX10000049173**  
**NC Historic Preservation Sites**

Site ID:	WA5137
Description:	1948 1-story cross gable frame Minimal Traditional house
Year on National Register:	Not Reported
Year Listed:	Not Reported
Year on Study List:	Not Reported
Year Determined Eligible:	Not Reported
Year of Survey:	2009
County:	Wake
Local Status:	None
Year Designated Locally:	Not Reported
Historic District Status:	NRHD
Notes:	Not Reported
Photo:	Not Reported
URL:	Not Reported
Alt URL:	Not Reported

**AZ286**  
**West**  
**1/2-1 mi**  
**3926**

**Honeycutt Cleaners**  
**605 New Bern Ave, Raleigh**  
**Raleigh , NC**

**NCX10000085323**  
**NC Historic Preservation Sites**

Site ID:	WA8086
Description:	1947 1-story flat roof commercial/industrial frame building w/ brick veneer
Year on National Register:	Not Reported
Year Listed:	Not Reported
Year on Study List:	Not Reported
Year Determined Eligible:	Not Reported
Year of Survey:	Not Reported
County:	Wake
Local Status:	None
Year Designated Locally:	Not Reported
Historic District Status:	None
Notes:	Not Reported
Photo:	Not Reported
URL:	Not Reported

# HISTORIC SITES MAP FINDINGS

Map ID  
Direction  
Distance  
Distance (ft.)

EDR ID  
Database

Alt URL: Not Reported

**AU287**  
**WSW**  
**1/2-1 mi**  
**3926**

**Hershey's Ice Cream Store**  
**708 E Martin St, Raleigh**  
**Raleigh , NC**

**NCX10000085327**  
**NC Historic Preservation Sites**

Site ID:	WA8081
Description:	1964 1-story false front gable roof Miscellaneous Modernist concrete block building w/ brick veneer
Year on National Register:	Not Reported
Year Listed:	Not Reported
Year on Study List:	Not Reported
Year Determined Eligible:	Not Reported
Year of Survey:	Not Reported
County:	Wake
Local Status:	None
Year Designated Locally:	Not Reported
Historic District Status:	None
Notes:	Not Reported
Photo:	Not Reported
URL:	Not Reported
Alt URL:	Not Reported

**AW288**  
**North**  
**1/2-1 mi**  
**3938**

**John and Louise Lewis House**  
**1505 Tierney Circle**  
**Raleigh , NC**

**NCX10000051544**  
**NC Historic Preservation Sites**

Site ID:	WA5250
Description:	c. 1962
Year on National Register:	Not Reported
Year Listed:	Not Reported
Year on Study List:	Not Reported
Year Determined Eligible:	Not Reported
Year of Survey:	Not Reported
County:	Wake
Local Status:	None
Year Designated Locally:	Not Reported
Historic District Status:	NRHD
Notes:	Not Reported
Photo:	Not Reported
URL:	Not Reported
Alt URL:	Not Reported

**AT289**  
**ESE**  
**1/2-1 mi**  
**3944**

**House**  
**326 Golf Course Drive Raleigh**  
**Raleigh , NC**

**NCX10000029336**  
**NC Historic Preservation Sites**

# HISTORIC SITES MAP FINDINGS

Map ID  
Direction  
Distance  
Distance (ft.)

EDR ID  
Database

Site ID:	WA5312
Description:	c. 1961 1-story side gable brick Ranch
Year on National Register:	Not Reported
Year Listed:	Not Reported
Year on Study List:	Not Reported
Year Determined Eligible:	Not Reported
Year of Survey:	2009
County:	Wake
Local Status:	None
Year Designated Locally:	Not Reported
Historic District Status:	NRHD
Notes:	Not Reported
Photo:	Not Reported
URL:	Not Reported
Alt URL:	Not Reported

**AS290**  
**NNW**  
**1/2-1 mi**  
**3946**

**George Stewart House**  
**706 Hamilton Road Raleigh**  
**Raleigh , NC**

**NCX10000049178**  
**NC Historic Preservation Sites**

Site ID:	WA5128
Description:	1948 1-story side gable frame Minimal Traditional house
Year on National Register:	Not Reported
Year Listed:	Not Reported
Year on Study List:	Not Reported
Year Determined Eligible:	Not Reported
Year of Survey:	2009
County:	Wake
Local Status:	None
Year Designated Locally:	Not Reported
Historic District Status:	NRHD
Notes:	Not Reported
Photo:	Not Reported
URL:	Not Reported
Alt URL:	Not Reported

**AS291**  
**NNW**  
**1/2-1 mi**  
**3956**

**Boyd L Johnson House**  
**713 Hamilton Road Raleigh**  
**Raleigh , NC**

**NCX10000049169**  
**NC Historic Preservation Sites**

Site ID:	WA5135
Description:	1948 1-story cross gable frame Minimal Traditional house
Year on National Register:	Not Reported
Year Listed:	Not Reported
Year on Study List:	Not Reported



# HISTORIC SITES MAP FINDINGS

Map ID  
 Direction  
 Distance  
 Distance (ft.)

EDR ID  
 Database

Year Determined Eligible:	Not Reported
Year of Survey:	2009
County:	Wake
Local Status:	None
Year Designated Locally:	Not Reported
Historic District Status:	NRHD
Notes:	Not Reported
Photo:	Not Reported
URL:	Not Reported
Alt URL:	Not Reported

**AR292**  
 East  
 1/2-1 mi  
 3964

**Elbert and Mae Swain House**  
 104 Clarendon Crescent Raleigh  
 Raleigh , NC

**NCX10000050973**  
 NC Historic Preservation Sites

Site ID:	WA5290
Description:	c. 1949 1-story hip roof brick Ranch
Year on National Register:	Not Reported
Year Listed:	Not Reported
Year on Study List:	Not Reported
Year Determined Eligible:	Not Reported
Year of Survey:	2009
County:	Wake
Local Status:	None
Year Designated Locally:	Not Reported
Historic District Status:	NRHD
Notes:	Not Reported
Photo:	Not Reported
URL:	Not Reported
Alt URL:	Not Reported

**AT293**  
 ESE  
 1/2-1 mi  
 3970

**Hugh and Martha Grant House**  
 327 Golf Course Drive Raleigh  
 Raleigh , NC

**NCX10000028391**  
 NC Historic Preservation Sites

Site ID:	WA5305
Description:	1960 2-story side gable brick Split Level
Year on National Register:	Not Reported
Year Listed:	Not Reported
Year on Study List:	Not Reported
Year Determined Eligible:	Not Reported
Year of Survey:	2009
County:	Wake
Local Status:	None
Year Designated Locally:	Not Reported

# HISTORIC SITES MAP FINDINGS

Map ID  
Direction  
Distance  
Distance (ft.)

EDR ID  
Database

Historic District Status:	NRHD
Notes:	Not Reported
Photo:	Not Reported
URL:	Not Reported
Alt URL:	Not Reported

**AW294**  
North  
1/2-1 mi  
3974

**Richard and Elizabeth Barfield House**  
806 Delany Drive  
Raleigh , NC

**NCX10000051216**  
NC Historic Preservation Sites

Site ID:	WA5242
Description:	c. 1960
Year on National Register:	Not Reported
Year Listed:	Not Reported
Year on Study List:	Not Reported
Year Determined Eligible:	Not Reported
Year of Survey:	Not Reported
County:	Wake
Local Status:	None
Year Designated Locally:	Not Reported
Historic District Status:	NRHD
Notes:	Not Reported
Photo:	Not Reported
URL:	Not Reported
Alt URL:	Not Reported

**AY295**  
NNW  
1/2-1 mi  
3986

**George W Duncan House**  
704 Hamilton Road Raleigh  
Raleigh , NC

**NCX10000049177**  
NC Historic Preservation Sites

Site ID:	WA5126
Description:	1948 1-story side gable brick-veneered frame Minimal Traditional house
Year on National Register:	Not Reported
Year Listed:	Not Reported
Year on Study List:	Not Reported
Year Determined Eligible:	Not Reported
Year of Survey:	2009
County:	Wake
Local Status:	None
Year Designated Locally:	Not Reported
Historic District Status:	NRHD
Notes:	Not Reported
Photo:	Not Reported
URL:	Not Reported
Alt URL:	Not Reported

# HISTORIC SITES MAP FINDINGS

Map ID  
 Direction  
 Distance  
 Distance (ft.)

EDR ID  
 Database

<p><b>AW296</b>                  North                  1/2-1 mi                  3988</p>	<p><b>Francis and Wanda Poole House</b>                  805 Delany Drive                  Raleigh , NC</p>	<p><b>NCX10000051640</b>                  NC Historic Preservation Sites</p>
--	---	--

Site ID:	WA5268
Description:	c. 1961
Year on National Register:	Not Reported
Year Listed:	Not Reported
Year on Study List:	Not Reported
Year Determined Eligible:	Not Reported
Year of Survey:	Not Reported
County:	Wake
Local Status:	None
Year Designated Locally:	Not Reported
Historic District Status:	NRHD
Notes:	Not Reported
Photo:	Not Reported
URL:	Not Reported
Alt URL:	Not Reported

<p><b>AS297</b>                  NNW                  1/2-1 mi                  3990</p>	<p><b>Clifton F Boyette House</b>                  711 Hamilton Road Raleigh                  Raleigh , NC</p>	<p><b>NCX10000049168</b>                  NC Historic Preservation Sites</p>
--	--	--

Site ID:	WA5133
Description:	1948 1-story side gable brick-veneered frame Minimal Traditional house
Year on National Register:	Not Reported
Year Listed:	Not Reported
Year on Study List:	Not Reported
Year Determined Eligible:	Not Reported
Year of Survey:	2009
County:	Wake
Local Status:	None
Year Designated Locally:	Not Reported
Historic District Status:	NRHD
Notes:	Not Reported
Photo:	Not Reported
URL:	Not Reported
Alt URL:	Not Reported

<p><b>AZ298</b>                  West                  1/2-1 mi                  4001</p>	<p><b>Jordan Temple</b>                  601 New Bern Avenue                  Raleigh , NC</p>	<p><b>NCX10000052911</b>                  NC Historic Preservation Sites</p>
---	--	--

# HISTORIC SITES MAP FINDINGS

Map ID  
Direction  
Distance  
Distance (ft.)

EDR ID  
Database

Site ID:	WA3912
Description:	Not Reported
Year on National Register:	Not Reported
Year Listed:	Not Reported
Year on Study List:	Not Reported
Year Determined Eligible:	Not Reported
Year of Survey:	Not Reported
County:	Wake
Local Status:	None
Year Designated Locally:	Not Reported
Historic District Status:	None
Notes:	Not Reported
Photo:	Not Reported
URL:	Not Reported
Alt URL:	Not Reported

**BZ299**  
**NNW**  
**1/2-1 mi**  
**4007**

**Capitol Heights Historic District**  
**Roughly bounded by Penn Rd, N State St, Glascock St, and**  
**Madison Rd**  
**Raleigh, NC**

**USHDCNP00013467**  
**National Register of Hist. Places**

Ref #:	10001112
Multiple Property Name:	Post-World War II and Modern Architecture in Raleigh, North Carolina, 1945-1965
County:	Wake
Restricted:	Not Reported
Certification:	LISTED IN THE NATIONAL REGISTER
Certification Date:	20110103
Type:	District
# of Contrib Bldgs:	87
# of Contrib Sites:	Not Reported
# of Contrib Objects:	Not Reported
# of Contrib Structs:	Not Reported
Documents:	<a href="https://npgallery.nps.gov/AssetDetail/NRIS/10001112">https://npgallery.nps.gov/AssetDetail/NRIS/10001112</a>

**AY301**  
**NNW**  
**1/2-1 mi**  
**4022**

**Thomas C Emory House**  
**702 Hamilton Road Raleigh**  
**Raleigh , NC**

**NCX100000049175**  
**NC Historic Preservation Sites**

Site ID:	WA5124
Description:	1948 1-story side gable frame Minimal Traditional house
Year on National Register:	Not Reported
Year Listed:	Not Reported
Year on Study List:	Not Reported
Year Determined Eligible:	Not Reported

# HISTORIC SITES MAP FINDINGS

Map ID  
Direction  
Distance  
Distance (ft.)

EDR ID  
Database

Year of Survey:	2009
County:	Wake
Local Status:	None
Year Designated Locally:	Not Reported
Historic District Status:	NRHD
Notes:	Not Reported
Photo:	Not Reported
URL:	Not Reported
Alt URL:	Not Reported

**AY302**  
**NNW**  
**1/2-1 mi**  
**4023**

**Grover B Proctor House**  
**709 Hamilton Road Raleigh**  
**Raleigh , NC**

**NCX10000049167**  
**NC Historic Preservation Sites**

Site ID:	WA5131
Description:	1948 1-story side gable frame Minimal Traditional house
Year on National Register:	Not Reported
Year Listed:	Not Reported
Year on Study List:	Not Reported
Year Determined Eligible:	Not Reported
Year of Survey:	2009
County:	Wake
Local Status:	None
Year Designated Locally:	Not Reported
Historic District Status:	NRHD
Notes:	Not Reported
Photo:	Not Reported
URL:	Not Reported
Alt URL:	Not Reported

**AV303**  
**ESE**  
**1/2-1 mi**  
**4032**

**Mary Rhodes House**  
**325 S. King Charles Road Raleigh**  
**Raleigh , NC**

**NCX10000025974**  
**NC Historic Preservation Sites**

Site ID:	WA5344
Description:	c. 1955 1-story cross gable brick-veneered frame Ranch
Year on National Register:	Not Reported
Year Listed:	Not Reported
Year on Study List:	Not Reported
Year Determined Eligible:	Not Reported
Year of Survey:	2009
County:	Wake
Local Status:	None
Year Designated Locally:	Not Reported
Historic District Status:	NRHD

# HISTORIC SITES MAP FINDINGS

Map ID  
 Direction  
 Distance  
 Distance (ft.)

EDR ID  
 Database

Notes: Not Reported  
 Photo: Not Reported  
 URL: Not Reported  
 Alt URL: Not Reported

**BA304**  
**West**  
**1/2-1 mi**  
**4037**

**House**  
**29 South Swain St.**  
**Raleigh , NC**

**NCX10000052912**  
**NC Historic Preservation Sites**

Site ID: WA4137  
 Description: Not Reported  
 Year on National Register: Not Reported  
 Year Listed: Not Reported  
 Year on Study List: Not Reported  
 Year Determined Eligible: Not Reported  
 Year of Survey: Not Reported  
 County: Wake  
 Local Status: None  
 Year Designated Locally: Not Reported  
 Historic District Status: NRHD  
 Notes: Not Reported  
 Photo: Not Reported  
 URL: Not Reported  
 Alt URL: Not Reported

**BA305**  
**West**  
**1/2-1 mi**  
**4041**

**House**  
**31 South Swain St.**  
**Raleigh , NC**

**NCX10000052913**  
**NC Historic Preservation Sites**

Site ID: WA4177  
 Description: Not Reported  
 Year on National Register: Not Reported  
 Year Listed: Not Reported  
 Year on Study List: Not Reported  
 Year Determined Eligible: Not Reported  
 Year of Survey: Not Reported  
 County: Wake  
 Local Status: None  
 Year Designated Locally: Not Reported  
 Historic District Status: NRHD  
 Notes: Not Reported  
 Photo: Not Reported  
 URL: Not Reported  
 Alt URL: Not Reported

# HISTORIC SITES MAP FINDINGS

Map ID  
 Direction  
 Distance  
 Distance (ft.)

EDR ID  
 Database

**BA306**  
**West**  
**1/2-1 mi**  
**4046**

**House**  
**33 South Swain St.**  
**Raleigh , NC**

**NCX10000052914**  
**NC Historic Preservation Sites**

Site ID:	WA4178
Description:	Not Reported
Year on National Register:	Not Reported
Year Listed:	Not Reported
Year on Study List:	Not Reported
Year Determined Eligible:	Not Reported
Year of Survey:	Not Reported
County:	Wake
Local Status:	None
Year Designated Locally:	Not Reported
Historic District Status:	NRHD
Notes:	Not Reported
Photo:	Not Reported
URL:	Not Reported
Alt URL:	Not Reported

**AU307**  
**WSW**  
**1/2-1 mi**  
**4055**

**Apartments**  
**706-723 E Davie Street, N sd**  
**Raleigh , NC**

**NCX10000052930**  
**NC Historic Preservation Sites**

Site ID:	WA3327
Description:	Not Reported
Year on National Register:	Not Reported
Year Listed:	Not Reported
Year on Study List:	Not Reported
Year Determined Eligible:	Not Reported
Year of Survey:	Not Reported
County:	Wake
Local Status:	None
Year Designated Locally:	Not Reported
Historic District Status:	NRHD
Notes:	Not Reported
Photo:	Not Reported
URL:	Not Reported
Alt URL:	Not Reported

**BB308**  
**NNW**  
**1/2-1 mi**  
**4056**

**Josephus Leonard Jr House**  
**805 N. State Street Raleigh**  
**Raleigh , NC**

**NCX10000049165**  
**NC Historic Preservation Sites**

# HISTORIC SITES MAP FINDINGS

Map ID  
Direction  
Distance  
Distance (ft.)

EDR ID  
Database

Site ID:	WA5175
Description:	1948 1-story front gable frame Minimal Traditional house
Year on National Register:	Not Reported
Year Listed:	Not Reported
Year on Study List:	Not Reported
Year Determined Eligible:	Not Reported
Year of Survey:	2009
County:	Wake
Local Status:	None
Year Designated Locally:	Not Reported
Historic District Status:	NRHD
Notes:	Not Reported
Photo:	Not Reported
URL:	Not Reported
Alt URL:	Not Reported

**AY309**  
**NNW**  
**1/2-1 mi**  
**4058**

**Charles Worth Witehead House**  
**707 Hamilton Road Raleigh**  
**Raleigh , NC**

**NCX10000049166**  
**NC Historic Preservation Sites**

Site ID:	WA5129
Description:	1948 1-story side gable frame Minimal Traditional house
Year on National Register:	Not Reported
Year Listed:	Not Reported
Year on Study List:	Not Reported
Year Determined Eligible:	Not Reported
Year of Survey:	2009
County:	Wake
Local Status:	None
Year Designated Locally:	Not Reported
Historic District Status:	NRHD
Notes:	Not Reported
Photo:	Not Reported
URL:	Not Reported
Alt URL:	Not Reported

**AW310**  
**North**  
**1/2-1 mi**  
**4057**

**Ola and Clarence Coleman House**  
**810 Delany Drive**  
**Raleigh , NC**

**NCX10000051437**  
**NC Historic Preservation Sites**

Site ID:	WA5243
Description:	c. 1961
Year on National Register:	Not Reported
Year Listed:	Not Reported
Year on Study List:	Not Reported



# HISTORIC SITES MAP FINDINGS

Map ID  
Direction  
Distance  
Distance (ft.)

EDR ID  
Database

Year Determined Eligible:	Not Reported
Year of Survey:	Not Reported
County:	Wake
Local Status:	None
Year Designated Locally:	Not Reported
Historic District Status:	NRHD
Notes:	Not Reported
Photo:	Not Reported
URL:	Not Reported
Alt URL:	Not Reported

**AY311**  
**NNW**  
**1/2-1 mi**  
**4060**

**Wilton Donahue Evans House**  
**700 Hamilton Road Raleigh**  
**Raleigh , NC**

**NCX10000049176**  
**NC Historic Preservation Sites**

Site ID:	WA5122
Description:	1948 1-story side gable frame Minimal Traditional house
Year on National Register:	Not Reported
Year Listed:	Not Reported
Year on Study List:	Not Reported
Year Determined Eligible:	Not Reported
Year of Survey:	2009
County:	Wake
Local Status:	None
Year Designated Locally:	Not Reported
Historic District Status:	NRHD
Notes:	Not Reported
Photo:	Not Reported
URL:	Not Reported
Alt URL:	Not Reported

**BC312**  
**East**  
**1/2-1 mi**  
**4070**

**Earl and Ann Puryear House**  
**2306 New Bern Avenue Raleigh**  
**Raleigh , NC**

**NCX10000050975**  
**NC Historic Preservation Sites**

Site ID:	WA5430
Description:	c. 1955 1-story hip roof brick Ranch
Year on National Register:	Not Reported
Year Listed:	Not Reported
Year on Study List:	Not Reported
Year Determined Eligible:	Not Reported
Year of Survey:	2009
County:	Wake
Local Status:	None
Year Designated Locally:	Not Reported

# HISTORIC SITES MAP FINDINGS

Map ID  
Direction  
Distance  
Distance (ft.)

EDR ID  
Database

Historic District Status:	NRHD
Notes:	Not Reported
Photo:	Not Reported
URL:	Not Reported
Alt URL:	Not Reported

**BA313**  
**WSW**  
**1/2-1 mi**  
**4073**

**Womble House**  
**608 E Hargett St**  
**Raleigh , NC**

**NCX10000052935**  
**NC Historic Preservation Sites**

Site ID:	WA2347
Description:	Not Reported
Year on National Register:	Not Reported
Year Listed:	Not Reported
Year on Study List:	Not Reported
Year Determined Eligible:	Not Reported
Year of Survey:	Not Reported
County:	Wake
Local Status:	None
Year Designated Locally:	Not Reported
Historic District Status:	NRHD
Notes:	Not Reported
Photo:	Not Reported
URL:	Not Reported
Alt URL:	Not Reported

**BN314**  
**West**  
**1/2-1 mi**  
**4073**

**Oakwood Local Historic District**  
**Not Reported**  
**Not Reported**

**NCLDB2000000069**  
**NC Local District Boundaries**

Site ID:	WA4072
Year Designated:	Not Reported
Description:	Not Reported
Notes:	Shapefile from City GIS
URL:	Not Reported

**BD315**  
**ESE**  
**1/2-1 mi**  
**4072**

**Elton and Kath Peele House**  
**334 Golf Course Drive Raleigh**  
**Raleigh , NC**

**NCX10000025971**  
**NC Historic Preservation Sites**

# HISTORIC SITES MAP FINDINGS

Map ID  
Direction  
Distance  
Distance (ft.)

EDR ID  
Database

Site ID:	WA5313
Description:	c. 1957 1-story hip roof brick Ranch
Year on National Register:	Not Reported
Year Listed:	Not Reported
Year on Study List:	Not Reported
Year Determined Eligible:	Not Reported
Year of Survey:	2009
County:	Wake
Local Status:	None
Year Designated Locally:	Not Reported
Historic District Status:	NRHD
Notes:	Not Reported
Photo:	Not Reported
URL:	Not Reported
Alt URL:	Not Reported

**BE316**  
West  
1/2-1 mi  
4074

**OAKWOOD HISTORIC DISTRICT - Linden Avenue Amendment**  
Not Reported  
Not Reported

**NCDOE2000002752**  
NC NR, SL, DOE Boundaries

Site ID:	WA0203
Description:	Late 19th c. residential
Acres:	4.44*
Year Listed:	1987
Year on Study List:	Not Reported
Year Determined Eligible:	Not Reported
Notes:	Not Reported
URL:	<a href="https://files.nc.gov/ncdcr/nr/WA0203.pdf">https://files.nc.gov/ncdcr/nr/WA0203.pdf</a>

**AW317**  
North  
1/2-1 mi  
4076

**Christopher and Mabel Gray House**  
809 Delany Drive  
Raleigh , NC

**NCX10000051322**  
NC Historic Preservation Sites

Site ID:	WA5269
Description:	c. 1962
Year on National Register:	Not Reported
Year Listed:	Not Reported
Year on Study List:	Not Reported
Year Determined Eligible:	Not Reported
Year of Survey:	Not Reported
County:	Wake
Local Status:	None
Year Designated Locally:	Not Reported
Historic District Status:	NRHD
Notes:	Not Reported

# HISTORIC SITES MAP FINDINGS

Map ID  
Direction  
Distance  
Distance (ft.)

EDR ID  
Database

Photo: Not Reported  
URL: Not Reported  
Alt URL: Not Reported

**BE318**  
**WNW**  
**1/2-1 mi**  
**4084**

**Hungry Neck-Idlewild Historic District**  
**Not Reported**  
**Not Reported**

**NCDOE2000002758**  
**NC NR, SL, DOE Boundaries**

Site ID: WA4079  
Description: Not Reported  
Acres: 127.\*  
Year Listed: Not Reported  
Year on Study List: 1989  
Year Determined Eligible: Not Reported  
Notes: Eligibility in question  
URL: Not Reported

**OAKWOOD HISTORIC DISTRICT - Linden Avenue Amendment**  
**Not Reported**  
**Not Reported**

Site ID: WA0203  
Description: Late 19th c. residential  
Acres: 4.44\*  
Year Listed: 1987  
Year on Study List: Not Reported  
Year Determined Eligible: Not Reported  
Notes: Not Reported  
URL: <https://files.nc.gov/ncdcr/nr/WA0203.pdf>

**BB319**  
**NNW**  
**1/2-1 mi**  
**4090**

**Earl R Bennett House**  
**714 Tyler Road Raleigh**  
**Raleigh , NC**

**NCX10000049164**  
**NC Historic Preservation Sites**

Site ID: WA5195  
Description: 1948 1-story side gable frame Minimal Traditional house  
Year on National Register: Not Reported  
Year Listed: Not Reported  
Year on Study List: Not Reported  
Year Determined Eligible: Not Reported  
Year of Survey: 2009  
County: Wake  
Local Status: None  
Year Designated Locally: Not Reported

# HISTORIC SITES MAP FINDINGS

Map ID  
Direction  
Distance  
Distance (ft.)

EDR ID  
Database

Historic District Status:	NRHD
Notes:	Not Reported
Photo:	Not Reported
URL:	Not Reported
Alt URL:	Not Reported

**AY320**  
**NNW**  
**1/2-1 mi**  
**4092**

**Bernice J Snipes House**  
**705 Hamilton Road Raleigh**  
**Raleigh , NC**

**NCX10000049172**  
**NC Historic Preservation Sites**

Site ID:	WA5127
Description:	1948 1-story side gable brick-veneered frame Minimal Traditional house
Year on National Register:	Not Reported
Year Listed:	Not Reported
Year on Study List:	Not Reported
Year Determined Eligible:	Not Reported
Year of Survey:	2009
County:	Wake
Local Status:	None
Year Designated Locally:	Not Reported
Historic District Status:	NRHD
Notes:	Not Reported
Photo:	Not Reported
URL:	Not Reported
Alt URL:	Not Reported

**BD321**  
**ESE**  
**1/2-1 mi**  
**4091**

**Leslie and Perline Sykes House**  
**331 Golf Course Drive Raleigh**  
**Raleigh , NC**

**NCX10000028393**  
**NC Historic Preservation Sites**

Site ID:	WA5306
Description:	c. 1962 1-story hip roof brick Ranch
Year on National Register:	Not Reported
Year Listed:	Not Reported
Year on Study List:	Not Reported
Year Determined Eligible:	Not Reported
Year of Survey:	2009
County:	Wake
Local Status:	None
Year Designated Locally:	Not Reported
Historic District Status:	NRHD
Notes:	Not Reported
Photo:	Not Reported
URL:	Not Reported
Alt URL:	Not Reported

# HISTORIC SITES MAP FINDINGS

Map ID  
 Direction  
 Distance  
 Distance (ft.)

EDR ID  
 Database

**BB322**      **Nathaniel M Bridgers House**  
**NNW**        **712 Tyler Road Raleigh**  
**1/2-1 mi**    **Raleigh , NC**  
**4122**

**NCX10000049160**  
**NC Historic Preservation Sites**

Site ID:	WA5194
Description:	1949 1-story side gable concrete block Minimal Traditional house
Year on National Register:	Not Reported
Year Listed:	Not Reported
Year on Study List:	Not Reported
Year Determined Eligible:	Not Reported
Year of Survey:	2009
County:	Wake
Local Status:	None
Year Designated Locally:	Not Reported
Historic District Status:	NRHD
Notes:	Not Reported
Photo:	Not Reported
URL:	Not Reported
Alt URL:	Not Reported

**BF323**      **Saylor and Erma Tyson House**  
**North**        **1512 Summerville Circle**  
**1/2-1 mi**    **Raleigh , NC**  
**4124**

**NCX10000051498**  
**NC Historic Preservation Sites**

Site ID:	WA5274
Description:	c. 1963
Year on National Register:	Not Reported
Year Listed:	Not Reported
Year on Study List:	Not Reported
Year Determined Eligible:	Not Reported
Year of Survey:	Not Reported
County:	Wake
Local Status:	None
Year Designated Locally:	Not Reported
Historic District Status:	NRHD
Notes:	Not Reported
Photo:	Not Reported
URL:	Not Reported
Alt URL:	Not Reported

**BG324**      **Jessie A. and George T. Morris Lustron House (Current site)**  
**WSW**        **314 Haywood St, Raleigh**  
**1/2-1 mi**    **Raleigh , NC**  
**4125**

**NCX10000082582**  
**NC Historic Preservation Sites**

## HISTORIC SITES MAP FINDINGS

Map ID  
Direction  
Distance  
Distance (ft.)

EDR ID  
Database

Site ID:	WA7626
Description:	Lustron house
Year on National Register:	Not Reported
Year Listed:	Not Reported
Year on Study List:	Not Reported
Year Determined Eligible:	Not Reported
Year of Survey:	Not Reported
County:	Wake
Local Status:	None
Year Designated Locally:	Not Reported
Historic District Status:	NRHD
Notes:	Moved to here from 3612 Buffaloe Road in Fall 2017 (See WA7933)
Photo:	Not Reported
URL:	Not Reported
Alt URL:	Not Reported

AY325  
NNW  
1/2-1 mi  
4126

**David J Hanse House**  
703 Hamilton Road Raleigh  
Raleigh , NC

**NCX10000049171**  
NC Historic Preservation Sites

Site ID:	WA5125
Description:	1948 1-story side gable frame Minimal Traditional house
Year on National Register:	Not Reported
Year Listed:	Not Reported
Year on Study List:	Not Reported
Year Determined Eligible:	Not Reported
Year of Survey:	2009
County:	Wake
Local Status:	None
Year Designated Locally:	Not Reported
Historic District Status:	NRHD
Notes:	Not Reported
Photo:	Not Reported
URL:	Not Reported
Alt URL:	Not Reported

AV326  
ESE  
1/2-1 mi  
4145

**Cecil and Kathy Woodall House**  
329 S. King Charles Road Raleigh  
Raleigh , NC

**NCX10000050966**  
NC Historic Preservation Sites

Site ID:	WA5345
Description:	c. 1957 1-story hip roof brick-veneered frame Ranch
Year on National Register:	Not Reported
Year Listed:	Not Reported
Year on Study List:	Not Reported

# HISTORIC SITES MAP FINDINGS

Map ID  
Direction  
Distance  
Distance (ft.)

EDR ID  
Database

Year Determined Eligible:	Not Reported
Year of Survey:	2009
County:	Wake
Local Status:	None
Year Designated Locally:	Not Reported
Historic District Status:	NRHD
Notes:	Not Reported
Photo:	Not Reported
URL:	Not Reported
Alt URL:	Not Reported

**BH327**  
West  
1/2-1 mi  
4148

**John A. Mills House**  
202 Linden Ave  
Raleigh , NC

**NCX10000060015**  
NC Historic Preservation Sites

Site ID:	WA0205
Description:	c. 1920 2-story hip roof frame Neoclassical Revival, Craftsman duplex
Year on National Register:	Not Reported
Year Listed:	Not Reported
Year on Study List:	Not Reported
Year Determined Eligible:	Not Reported
Year of Survey:	Not Reported
County:	Wake
Local Status:	None
Year Designated Locally:	Not Reported
Historic District Status:	NRHD
Notes:	Not Reported
Photo:	Not Reported
URL:	Not Reported
Alt URL:	Not Reported

**BB328**  
NNW  
1/2-1 mi  
4155

**William E Bone Jr House**  
710 Tyler Road Raleigh  
Raleigh , NC

**NCX10000049159**  
NC Historic Preservation Sites

Site ID:	WA5192
Description:	1949 1-story side gable concrete block Minimal Traditional house
Year on National Register:	Not Reported
Year Listed:	Not Reported
Year on Study List:	Not Reported
Year Determined Eligible:	Not Reported
Year of Survey:	2009
County:	Wake
Local Status:	None
Year Designated Locally:	Not Reported



# HISTORIC SITES MAP FINDINGS

Map ID  
Direction  
Distance  
Distance (ft.)

EDR ID  
Database

Historic District Status:	NRHD
Notes:	Not Reported
Photo:	Not Reported
URL:	Not Reported
Alt URL:	Not Reported

**BE329**  
**WNW**  
1/2-1 mi  
4159

**Hightower-Chamblee House**  
705 E Lane St, Raleigh  
Raleigh , NC

**NCX10000060160**  
NC Historic Preservation Sites

Site ID:	WA6867
Description:	c. 1909 1-story Triple-A Queen Anne house
Year on National Register:	Not Reported
Year Listed:	Not Reported
Year on Study List:	Not Reported
Year Determined Eligible:	Not Reported
Year of Survey:	Not Reported
County:	Wake
Local Status:	None
Year Designated Locally:	Not Reported
Historic District Status:	NRHD
Notes:	Not Reported
Photo:	Not Reported
URL:	Not Reported
Alt URL:	Not Reported

**BH330**  
**West**  
1/2-1 mi  
4161

**Burgess-Meeker House**  
204 Linden Ave, Raleigh  
Raleigh , NC

**NCX10000060236**  
NC Historic Preservation Sites

Site ID:	WA6876
Description:	c. 1952 1-story front gable house
Year on National Register:	Not Reported
Year Listed:	Not Reported
Year on Study List:	Not Reported
Year Determined Eligible:	Not Reported
Year of Survey:	Not Reported
County:	Wake
Local Status:	None
Year Designated Locally:	Not Reported
Historic District Status:	NRHD
Notes:	Not Reported
Photo:	Not Reported
URL:	Not Reported
Alt URL:	Not Reported

# HISTORIC SITES MAP FINDINGS

Map ID  
 Direction  
 Distance  
 Distance (ft.)

EDR ID  
 Database

**BT331**  
 West  
 1/2-1 mi  
 4164

**OAKWOOD HISTORIC DISTRICT**  
 Not Reported  
 Not Reported

**NCDOE2000002684**  
 NC NR, SL, DOE Boundaries

Site ID: WA0062  
 Description: Late 19th c. residential district  
 Acres: 258.\*  
 Year Listed: 1974  
 Year on Study List: Not Reported  
 Year Determined Eligible: Not Reported  
 Notes: Not Reported  
 URL: <https://files.nc.gov/ncdcr/nr/WA0062.pdf>

**AY332**  
 NNW  
 1/2-1 mi  
 4164

**Virginia P Futch House**  
 701 Hamilton Road Raleigh  
 Raleigh , NC

**NCX10000049170**  
 NC Historic Preservation Sites

Site ID: WA5123  
 Description: 1948 1-story side gable frame Minimal Traditional house  
 Year on National Register: Not Reported  
 Year Listed: Not Reported  
 Year on Study List: Not Reported  
 Year Determined Eligible: Not Reported  
 Year of Survey: 2009  
 County: Wake  
 Local Status: None  
 Year Designated Locally: Not Reported  
 Historic District Status: NRHD  
 Notes: Not Reported  
 Photo: Not Reported  
 URL: Not Reported  
 Alt URL: Not Reported

**AW333**  
 North  
 1/2-1 mi  
 4170

**James and Bertha Wilson House**  
 901 Delany Drive  
 Raleigh , NC

**NCX100000051083**  
 NC Historic Preservation Sites

Site ID: WA5270  
 Description: c. 1963  
 Year on National Register: Not Reported  
 Year Listed: Not Reported  
 Year on Study List: Not Reported  
 Year Determined Eligible: Not Reported  
 Year of Survey: Not Reported

# HISTORIC SITES MAP FINDINGS

Map ID  
Direction  
Distance  
Distance (ft.)

EDR ID  
Database

County:	Wake
Local Status:	None
Year Designated Locally:	Not Reported
Historic District Status:	NRHD
Notes:	Not Reported
Photo:	Not Reported
URL:	Not Reported
Alt URL:	Not Reported

**BI334**  
**NW**  
**1/2-1 mi**  
**4173**

**Oakwood Cemetery Mausoleum**  
**701 Oakwood Ave, Raleigh**  
**Raleigh , NC**

**NCX10000085230**  
**NC Historic Preservation Sites**

Site ID:	WA8077
Description:	1974 2-story flat roof Modern granite structure
Year on National Register:	Not Reported
Year Listed:	Not Reported
Year on Study List:	Not Reported
Year Determined Eligible:	Not Reported
Year of Survey:	Not Reported
County:	Wake
Local Status:	None
Year Designated Locally:	Not Reported
Historic District Status:	NRHD
Notes:	Not Reported
Photo:	Not Reported
URL:	Not Reported
Alt URL:	Not Reported

**BH335**  
**WNW**  
**1/2-1 mi**  
**4175**

**Norfleet B. Gulley House**  
**206 Linden Ave**  
**Raleigh , NC**

**NCX10000053036**  
**NC Historic Preservation Sites**

Site ID:	WA0206
Description:	c. 1906 1-story Triple-A frame Queen Anne house
Year on National Register:	Not Reported
Year Listed:	Not Reported
Year on Study List:	Not Reported
Year Determined Eligible:	Not Reported
Year of Survey:	Not Reported
County:	Wake
Local Status:	None
Year Designated Locally:	Not Reported
Historic District Status:	NRHD
Notes:	Not Reported

# HISTORIC SITES MAP FINDINGS

Map ID  
 Direction  
 Distance  
 Distance (ft.)

EDR ID  
 Database

Photo: Not Reported  
 URL: Not Reported  
 Alt URL: Not Reported

**BE336**  
**WNW**  
 1/2-1 mi  
 4185

**First Advent Christian Church**  
 212 Linden Ave, Raleigh  
 Raleigh , NC

**NCX10000060239**  
 NC Historic Preservation Sites

Site ID: WA6879  
 Description: c. 1950 1-story front gable church  
 Year on National Register: Not Reported  
 Year Listed: Not Reported  
 Year on Study List: Not Reported  
 Year Determined Eligible: Not Reported  
 Year of Survey: Not Reported  
 County: Wake  
 Local Status: None  
 Year Designated Locally: Not Reported  
 Historic District Status: NRHD  
 Notes: Not Reported  
 Photo: Not Reported  
 URL: Not Reported  
 Alt URL: Not Reported

**BB337**  
**NNW**  
 1/2-1 mi  
 4186

**Paul D Gardner House**  
 901 N. State Street Raleigh  
 Raleigh , NC

**NCX10000049151**  
 NC Historic Preservation Sites

Site ID: WA5176  
 Description: 1949 1-story side gable frame Minimal Traditional house  
 Year on National Register: Not Reported  
 Year Listed: Not Reported  
 Year on Study List: Not Reported  
 Year Determined Eligible: Not Reported  
 Year of Survey: 2009  
 County: Wake  
 Local Status: None  
 Year Designated Locally: Not Reported  
 Historic District Status: NRHD  
 Notes: Not Reported  
 Photo: Not Reported  
 URL: Not Reported  
 Alt URL: Not Reported

# HISTORIC SITES MAP FINDINGS

Map ID  
Direction  
Distance  
Distance (ft.)

EDR ID  
Database

**BB338**  
**NNW**  
1/2-1 mi  
4186

**James Huffman House**  
708 Tyler Road Raleigh  
Raleigh , NC

**NCX10000049158**  
NC Historic Preservation Sites

Site ID:	WA5190
Description:	1949 1-story side gable concrete block Minimal Traditional house
Year on National Register:	Not Reported
Year Listed:	Not Reported
Year on Study List:	Not Reported
Year Determined Eligible:	Not Reported
Year of Survey:	2009
County:	Wake
Local Status:	None
Year Designated Locally:	Not Reported
Historic District Status:	NRHD
Notes:	Not Reported
Photo:	Not Reported
URL:	Not Reported
Alt URL:	Not Reported

**BE339**  
**WNW**  
1/2-1 mi  
4191

**A. M. Prince House (Wayland Matthews House)**  
208 Linden Ave  
Raleigh , NC

**NCX10000053035**  
NC Historic Preservation Sites

Site ID:	WA0207
Description:	c. 1906 1-story Triple-A frame Queen Anne house
Year on National Register:	Not Reported
Year Listed:	Not Reported
Year on Study List:	Not Reported
Year Determined Eligible:	Not Reported
Year of Survey:	Not Reported
County:	Wake
Local Status:	None
Year Designated Locally:	Not Reported
Historic District Status:	NRHD
Notes:	Not Reported
Photo:	Not Reported
URL:	Not Reported
Alt URL:	Not Reported

**BE340**  
**WNW**  
1/2-1 mi  
4198

**Richardson-Peebles House**  
703 E Lane St, Raleigh  
Raleigh , NC

**NCX10000060159**  
NC Historic Preservation Sites

# HISTORIC SITES MAP FINDINGS

Map ID  
Direction  
Distance  
Distance (ft.)

EDR ID  
Database

Site ID:	WA6866
Description:	c. 1910 1-story side gable Queen Anne house
Year on National Register:	Not Reported
Year Listed:	Not Reported
Year on Study List:	Not Reported
Year Determined Eligible:	Not Reported
Year of Survey:	Not Reported
County:	Wake
Local Status:	None
Year Designated Locally:	Not Reported
Historic District Status:	NRHD
Notes:	Not Reported
Photo:	Not Reported
URL:	Not Reported
Alt URL:	Not Reported

**BE341**  
**WNW**  
**1/2-1 mi**  
**4201**

**Matthews-Finch House**  
**214 Linden Ave**  
**Raleigh , NC**

**NCX10000053034**  
**NC Historic Preservation Sites**

Site ID:	WA0208
Description:	c. 1910 1-story hip roof frame Queen Anne/Neoclassical Revival house
Year on National Register:	Not Reported
Year Listed:	Not Reported
Year on Study List:	Not Reported
Year Determined Eligible:	Not Reported
Year of Survey:	Not Reported
County:	Wake
Local Status:	None
Year Designated Locally:	Not Reported
Historic District Status:	NRHD
Notes:	Not Reported
Photo:	Not Reported
URL:	Not Reported
Alt URL:	Not Reported

**BD342**  
**ESE**  
**1/2-1 mi**  
**4200**

**Norwood and Ellen Smith House**  
**335 Golf Course Drive Raleigh**  
**Raleigh , NC**

**NCX10000050972**  
**NC Historic Preservation Sites**

Site ID:	WA5307
Description:	c. 1962, c. 1963 1-story side gable frame Ranch w/ batten siding
Year on National Register:	Not Reported
Year Listed:	Not Reported
Year on Study List:	Not Reported

# HISTORIC SITES MAP FINDINGS

Map ID  
Direction  
Distance  
Distance (ft.)

EDR ID  
Database

Year Determined Eligible:	Not Reported
Year of Survey:	2009
County:	Wake
Local Status:	None
Year Designated Locally:	Not Reported
Historic District Status:	NRHD
Notes:	Not Reported
Photo:	Not Reported
URL:	Not Reported
Alt URL:	Not Reported

343  
NNW  
1/2-1 mi  
4204

**OAKWOOD HISTORIC DISTRICT**  
Not Reported  
Not Reported

NCDOE2000002649  
NC NR, SL, DOE Boundaries

Site ID:	WA0062
Description:	Late 19th c. residential district
Acres:	258.*
Year Listed:	1974
Year on Study List:	Not Reported
Year Determined Eligible:	Not Reported
Notes:	Not Reported
URL:	<a href="https://files.nc.gov/ncdcr/nr/WA0062.pdf">https://files.nc.gov/ncdcr/nr/WA0062.pdf</a>

BH344  
West  
1/2-1 mi  
4208

**Alfred & Bernice Perry Apartments**  
552 E Jones St, Raleigh  
Raleigh , NC

NCX10000060345  
NC Historic Preservation Sites

Site ID:	WA6836
Description:	c. 1976 2-story flat roof brick building
Year on National Register:	Not Reported
Year Listed:	Not Reported
Year on Study List:	Not Reported
Year Determined Eligible:	Not Reported
Year of Survey:	Not Reported
County:	Wake
Local Status:	None
Year Designated Locally:	Not Reported
Historic District Status:	NRHD
Notes:	Not Reported
Photo:	Not Reported
URL:	Not Reported
Alt URL:	Not Reported

# HISTORIC SITES MAP FINDINGS

Map ID  
 Direction  
 Distance  
 Distance (ft.)

EDR ID  
 Database

**BE345**      **Matthews-Underwood House**  
**WNW**      **216 Linden Ave, raleigh**  
**1/2-1 mi**    **Raleigh , NC**  
**4211**

**NCX10000037146**  
**NC Historic Preservation Sites**

Site ID:	WA0209
Description:	c. 1910 1-story front gable frame Queen Anne house
Year on National Register:	Not Reported
Year Listed:	Not Reported
Year on Study List:	Not Reported
Year Determined Eligible:	Not Reported
Year of Survey:	Not Reported
County:	Wake
Local Status:	None
Year Designated Locally:	Not Reported
Historic District Status:	NRHD
Notes:	Not Reported
Photo:	Not Reported
URL:	Not Reported
Alt URL:	Not Reported

**BF346**      **Phenix and Mamie Watson House**  
**North**      **1515 Summerville Circle**  
**1/2-1 mi**    **Raleigh , NC**  
**4212**

**NCX10000051073**  
**NC Historic Preservation Sites**

Site ID:	WA5273
Description:	c. 1963
Year on National Register:	Not Reported
Year Listed:	Not Reported
Year on Study List:	Not Reported
Year Determined Eligible:	Not Reported
Year of Survey:	Not Reported
County:	Wake
Local Status:	None
Year Designated Locally:	Not Reported
Historic District Status:	NRHD
Notes:	Not Reported
Photo:	Not Reported
URL:	Not Reported
Alt URL:	Not Reported

**BG347**      **Elk?s Fidelity Lodge #277, I.B.P.O.E. of W**  
**WSW**      **617 E Davie St, Raleigh**  
**1/2-1 mi**    **Raleigh , NC**  
**4219**

**NCX10000086725**  
**NC Historic Preservation Sites**



# HISTORIC SITES MAP FINDINGS

Map ID  
Direction  
Distance  
Distance (ft.)

EDR ID  
Database

Site ID:	WA8147
Description:	1926, 1954 2-story front gable brick building
Year on National Register:	Not Reported
Year Listed:	Not Reported
Year on Study List:	Not Reported
Year Determined Eligible:	Not Reported
Year of Survey:	Not Reported
County:	Wake
Local Status:	None
Year Designated Locally:	Not Reported
Historic District Status:	NRHD
Notes:	See also WA2325 Elks Fidelity Lodge and Apartment
Photo:	Not Reported
URL:	Not Reported
Alt URL:	Not Reported

**BB348**  
**NNW**  
**1/2-1 mi**  
**4219**

**Dewey Robert Strickland House**  
**706 Tyler Road Raleigh**  
**Raleigh , NC**

**NCX10000049157**  
**NC Historic Preservation Sites**

Site ID:	WA5188
Description:	1949 1-story side gable concrete block Minimal Traditional house
Year on National Register:	Not Reported
Year Listed:	Not Reported
Year on Study List:	Not Reported
Year Determined Eligible:	Not Reported
Year of Survey:	2009
County:	Wake
Local Status:	None
Year Designated Locally:	Not Reported
Historic District Status:	NRHD
Notes:	Not Reported
Photo:	Not Reported
URL:	Not Reported
Alt URL:	Not Reported

**BE349**  
**WNW**  
**1/2-1 mi**  
**4222**

**William P. Matthews House**  
**218 Linden Ave**  
**Raleigh , NC**

**NCX10000053033**  
**NC Historic Preservation Sites**

Site ID:	WA0210
Description:	c. 1909 1-story hip roof frame Queen Anne house
Year on National Register:	Not Reported
Year Listed:	Not Reported
Year on Study List:	Not Reported

# HISTORIC SITES MAP FINDINGS

Map ID  
 Direction  
 Distance  
 Distance (ft.)

EDR ID  
 Database

Year Determined Eligible:	Not Reported
Year of Survey:	Not Reported
County:	Wake
Local Status:	None
Year Designated Locally:	Not Reported
Historic District Status:	NRHD
Notes:	Not Reported
Photo:	Not Reported
URL:	Not Reported
Alt URL:	Not Reported

**BF350**  
 North  
 1/2-1 mi  
 4229

**Frank and Queen Weaver House**  
 900 Delany Drive  
 Raleigh , NC

**NCX10000051074**  
 NC Historic Preservation Sites

Site ID:	WA5244
Description:	c. 1963
Year on National Register:	Not Reported
Year Listed:	Not Reported
Year on Study List:	Not Reported
Year Determined Eligible:	Not Reported
Year of Survey:	Not Reported
County:	Wake
Local Status:	None
Year Designated Locally:	Not Reported
Historic District Status:	NRHD
Notes:	Not Reported
Photo:	Not Reported
URL:	Not Reported
Alt URL:	Not Reported

**BB351**  
 NNW  
 1/2-1 mi  
 4239

**Lawrence W Bengel House**  
 903 N. State Street Raleigh  
 Raleigh , NC

**NCX10000049148**  
 NC Historic Preservation Sites

Site ID:	WA5177
Description:	1948 1-story side gable frame Minimal Traditional house
Year on National Register:	Not Reported
Year Listed:	Not Reported
Year on Study List:	Not Reported
Year Determined Eligible:	Not Reported
Year of Survey:	2009
County:	Wake
Local Status:	None
Year Designated Locally:	Not Reported

# HISTORIC SITES MAP FINDINGS

Map ID  
Direction  
Distance  
Distance (ft.)

EDR ID  
Database

Historic District Status:	NRHD
Notes:	Not Reported
Photo:	Not Reported
URL:	Not Reported
Alt URL:	Not Reported

**BF352**  
North  
1/2-1 mi  
4244

**Sterling and Elaine Perry House**  
1505 Summerville Circle  
Raleigh , NC

**NCX10000051634**  
NC Historic Preservation Sites

Site ID:	WA5271
Description:	c. 1962
Year on National Register:	Not Reported
Year Listed:	Not Reported
Year on Study List:	Not Reported
Year Determined Eligible:	Not Reported
Year of Survey:	Not Reported
County:	Wake
Local Status:	None
Year Designated Locally:	Not Reported
Historic District Status:	NRHD
Notes:	Not Reported
Photo:	Not Reported
URL:	Not Reported
Alt URL:	Not Reported

**BC353**  
East  
1/2-1 mi  
4245

**Charles and Myrtle Lambert House**  
2312 New Bern Avenue Raleigh  
Raleigh , NC

**NCX10000050976**  
NC Historic Preservation Sites

Site ID:	WA5431
Description:	c. 1955 1-story side gable brick Ranch
Year on National Register:	Not Reported
Year Listed:	Not Reported
Year on Study List:	Not Reported
Year Determined Eligible:	Not Reported
Year of Survey:	2009
County:	Wake
Local Status:	None
Year Designated Locally:	Not Reported
Historic District Status:	NRHD
Notes:	Not Reported
Photo:	Not Reported
URL:	Not Reported
Alt URL:	Not Reported

# HISTORIC SITES MAP FINDINGS

Map ID  
Direction  
Distance  
Distance (ft.)

EDR ID  
Database

**BA354**  
West  
1/2-1 mi  
4248

**A.A. Thompson School**  
567 E Hargett St Raleigh  
Raleigh , NC

**NCX10000035967**  
NC Historic Preservation Sites

Site ID:	WA2344
Description:	1922 2-story brick school w/ parapet roof
Year on National Register:	Not Reported
Year Listed:	Not Reported
Year on Study List:	Not Reported
Year Determined Eligible:	Not Reported
Year of Survey:	Not Reported
County:	Wake
Local Status:	None
Year Designated Locally:	Not Reported
Historic District Status:	NRHD
Notes:	Not Reported
Photo:	Not Reported
URL:	Not Reported
Alt URL:	Not Reported

**BH355**  
West  
1/2-1 mi  
4250

**Allen-Broughton House**  
550 E Jones St, Raleigh  
Raleigh , NC

**NCX10000060344**  
NC Historic Preservation Sites

Site ID:	WA6835
Description:	1876 1-story front gable Victorian vernacular house
Year on National Register:	Not Reported
Year Listed:	Not Reported
Year on Study List:	Not Reported
Year Determined Eligible:	Not Reported
Year of Survey:	Not Reported
County:	Wake
Local Status:	None
Year Designated Locally:	Not Reported
Historic District Status:	NRHD
Notes:	Not Reported
Photo:	Not Reported
URL:	Not Reported
Alt URL:	Not Reported

**BB356**  
NNW  
1/2-1 mi  
4253

**Harold L Strickland House**  
704 Tyler Road Raleigh  
Raleigh , NC

**NCX10000049163**  
NC Historic Preservation Sites

# HISTORIC SITES MAP FINDINGS

Map ID  
Direction  
Distance  
Distance (ft.)

EDR ID  
Database

Site ID:	WA5186
Description:	1949 1-story side gable Minimal Traditional house
Year on National Register:	Not Reported
Year Listed:	Not Reported
Year on Study List:	Not Reported
Year Determined Eligible:	Not Reported
Year of Survey:	2009
County:	Wake
Local Status:	None
Year Designated Locally:	Not Reported
Historic District Status:	NRHD
Notes:	Not Reported
Photo:	Not Reported
URL:	Not Reported
Alt URL:	Not Reported

**BC357**  
East  
1/2-1 mi  
4255

**William B & Hazel Mullen House**  
2315 New Bern Avenue Raleigh  
Raleigh , NC

**NCX10000050974**  
NC Historic Preservation Sites

Site ID:	WA5467
Description:	c. 1957 1-story hip roof brick Ranch
Year on National Register:	Not Reported
Year Listed:	Not Reported
Year on Study List:	Not Reported
Year Determined Eligible:	Not Reported
Year of Survey:	2009
County:	Wake
Local Status:	None
Year Designated Locally:	Not Reported
Historic District Status:	NRHD
Notes:	Not Reported
Photo:	Not Reported
URL:	Not Reported
Alt URL:	Not Reported

**BE358**  
WNW  
1/2-1 mi  
4258

**Cash Grocery Building**  
701 E Lane St  
Raleigh , NC

**NCX10000053028**  
NC Historic Preservation Sites

Site ID:	WA0217
Description:	c. 1908 1-story frame grocery store
Year on National Register:	Not Reported
Year Listed:	Not Reported
Year on Study List:	Not Reported

# HISTORIC SITES MAP FINDINGS

Map ID  
Direction  
Distance  
Distance (ft.)

EDR ID  
Database

Year Determined Eligible:	Not Reported
Year of Survey:	Not Reported
County:	Wake
Local Status:	None
Year Designated Locally:	Not Reported
Historic District Status:	NRHD
Notes:	Not Reported
Photo:	Not Reported
URL:	Not Reported
Alt URL:	Not Reported

**BE359**  
**WNW**  
**1/2-1 mi**  
**4258**

**Fannie B. Richardson House**  
**304 Linden Ave**  
**Raleigh , NC**

**NCX10000053027**  
**NC Historic Preservation Sites**

Site ID:	WA0212
Description:	c. 1914 1-story hip roof frame Neoclassical Revival house
Year on National Register:	Not Reported
Year Listed:	Not Reported
Year on Study List:	Not Reported
Year Determined Eligible:	Not Reported
Year of Survey:	Not Reported
County:	Wake
Local Status:	None
Year Designated Locally:	Not Reported
Historic District Status:	NRHD
Notes:	Not Reported
Photo:	Not Reported
URL:	Not Reported
Alt URL:	Not Reported

**BW360**  
**NW**  
**1/2-1 mi**  
**4261**

**Oakwood Historic District (Boundary Increase III)**  
**Roughly bounded by E. Franklin St., Watauga St., Boundary**  
**St., and N. Bloodworth St.**  
**Raleigh, NC**

**USHDCNP00013479**  
**National Register of Hist. Places**

Ref #:	88003044
Multiple Property Name:	Not Reported
County:	Wake
Restricted:	Not Reported
Certification:	LISTED IN THE NATIONAL REGISTER
Certification Date:	19890109
Type:	District
# of Contrib Bldgs:	108
# of Contrib Sites:	0

# HISTORIC SITES MAP FINDINGS

Map ID  
 Direction  
 Distance  
 Distance (ft.)

EDR ID  
 Database

# of Contrib Objects: 0  
 # of Contrib Structs: 0  
 Documents: <https://npgallery.nps.gov/AssetDetail/NRIS/88003044>

**BB361**  
**NNW**  
 1/2-1 mi  
 4262

**Hugh K Forrest House**  
 711 Tyler Road Raleigh  
 Raleigh , NC

**NCX10000049154**  
 NC Historic Preservation Sites

Site ID:	WA5193
Description:	1948 1-story side gable frame Minimal Traditional house
Year on National Register:	Not Reported
Year Listed:	Not Reported
Year on Study List:	Not Reported
Year Determined Eligible:	Not Reported
Year of Survey:	2009
County:	Wake
Local Status:	None
Year Designated Locally:	Not Reported
Historic District Status:	NRHD
Notes:	Not Reported
Photo:	Not Reported
URL:	Not Reported
Alt URL:	Not Reported

**BE362**  
**WNW**  
 1/2-1 mi  
 4265

**Powell-Boone House**  
 306 Linden Ave  
 Raleigh , NC

**NCX10000053026**  
 NC Historic Preservation Sites

Site ID:	WA0213
Description:	c. 1909 1-story hip roof frame Neoclassical Revival house
Year on National Register:	Not Reported
Year Listed:	Not Reported
Year on Study List:	Not Reported
Year Determined Eligible:	Not Reported
Year of Survey:	Not Reported
County:	Wake
Local Status:	None
Year Designated Locally:	Not Reported
Historic District Status:	NRHD
Notes:	Not Reported
Photo:	Not Reported
URL:	Not Reported
Alt URL:	Not Reported

# HISTORIC SITES MAP FINDINGS

Map ID  
Direction  
Distance  
Distance (ft.)

EDR ID  
Database

<b>BE363</b>	<b>Powell-Langston House</b> 308 Linden Ave Raleigh , NC	<b>NCX10000053025</b> NC Historic Preservation Sites
--------------	--	---

Site ID:	WA0214
Description:	c. 1909 1-story hip roof frame Neoclassical Revival house
Year on National Register:	Not Reported
Year Listed:	Not Reported
Year on Study List:	Not Reported
Year Determined Eligible:	Not Reported
Year of Survey:	Not Reported
County:	Wake
Local Status:	None
Year Designated Locally:	Not Reported
Historic District Status:	NRHD
Notes:	Not Reported
Photo:	Not Reported
URL:	Not Reported
Alt URL:	Not Reported

<b>BH364</b>	<b>Allen-House House</b> 548 E Jones St, Raleigh Raleigh , NC	<b>NCX10000060343</b> NC Historic Preservation Sites
--------------	---	---

Site ID:	WA6834
Description:	1876 1-story cross gable Victorian vernacular house
Year on National Register:	Not Reported
Year Listed:	Not Reported
Year on Study List:	Not Reported
Year Determined Eligible:	Not Reported
Year of Survey:	Not Reported
County:	Wake
Local Status:	None
Year Designated Locally:	Not Reported
Historic District Status:	NRHD
Notes:	Not Reported
Photo:	Not Reported
URL:	Not Reported
Alt URL:	Not Reported

<b>BF365</b>	<b>Richard and Edwinton Ball House</b> 1509 Summerville Circle Raleigh , NC	<b>NCX10000051411</b> NC Historic Preservation Sites
--------------	---	---

North  
1/2-1 mi  
4283



# HISTORIC SITES MAP FINDINGS

Map ID  
Direction  
Distance  
Distance (ft.)

EDR ID  
Database

Site ID:	WA5272
Description:	c. 1961
Year on National Register:	Not Reported
Year Listed:	Not Reported
Year on Study List:	Not Reported
Year Determined Eligible:	Not Reported
Year of Survey:	Not Reported
County:	Wake
Local Status:	None
Year Designated Locally:	Not Reported
Historic District Status:	NRHD
Notes:	Not Reported
Photo:	Not Reported
URL:	Not Reported
Alt URL:	Not Reported

**BJ366**  
**NNW**  
**1/2-1 mi**  
**4286**

**John T Boykin House**  
**702 Tyler Road Raleigh**  
**Raleigh , NC**

**NCX10000049162**  
**NC Historic Preservation Sites**

Site ID:	WA5184
Description:	1949 2-story side gable Minimal Traditional house
Year on National Register:	Not Reported
Year Listed:	Not Reported
Year on Study List:	Not Reported
Year Determined Eligible:	Not Reported
Year of Survey:	2009
County:	Wake
Local Status:	None
Year Designated Locally:	Not Reported
Historic District Status:	NRHD
Notes:	Not Reported
Photo:	Not Reported
URL:	Not Reported
Alt URL:	Not Reported

**BG367**  
**WSW**  
**1/2-1 mi**  
**4289**

**First Vanguard Presbyterian Church**  
**301 S Swain St**  
**Raleigh , NC**

**NCX10000052933**  
**NC Historic Preservation Sites**

Site ID:	WA2421
Description:	Not Reported
Year on National Register:	Not Reported
Year Listed:	Not Reported
Year on Study List:	Not Reported

# HISTORIC SITES MAP FINDINGS

Map ID  
Direction  
Distance  
Distance (ft.)

EDR ID  
Database

Year Determined Eligible:	Not Reported
Year of Survey:	Not Reported
County:	Wake
Local Status:	None
Year Designated Locally:	Not Reported
Historic District Status:	NRHD
Notes:	Not Reported
Photo:	Not Reported
URL:	Not Reported
Alt URL:	Not Reported

**BB368**  
**NNW**  
1/2-1 mi  
4292

**Elmer Taylor Malone House**  
**709 Tyler Road Raleigh**  
**Raleigh , NC**

**NCX10000049153**  
**NC Historic Preservation Sites**

Site ID:	WA5191
Description:	1948 1-story side gable frame Minimal Traditional house
Year on National Register:	Not Reported
Year Listed:	Not Reported
Year on Study List:	Not Reported
Year Determined Eligible:	Not Reported
Year of Survey:	2009
County:	Wake
Local Status:	None
Year Designated Locally:	Not Reported
Historic District Status:	NRHD
Notes:	Not Reported
Photo:	Not Reported
URL:	Not Reported
Alt URL:	Not Reported

**BB369**  
**NNW**  
1/2-1 mi  
4293

**Willie P Hall House**  
**905 N. State Street Raleigh**  
**Raleigh , NC**

**NCX10000049150**  
**NC Historic Preservation Sites**

Site ID:	WA5178
Description:	1948 1-story side gable brick-veneered frame Minimal Traditional house
Year on National Register:	Not Reported
Year Listed:	Not Reported
Year on Study List:	Not Reported
Year Determined Eligible:	Not Reported
Year of Survey:	2009
County:	Wake
Local Status:	None
Year Designated Locally:	Not Reported

# HISTORIC SITES MAP FINDINGS

Map ID  
Direction  
Distance  
Distance (ft.)

EDR ID  
Database

Historic District Status:	NRHD
Notes:	Not Reported
Photo:	Not Reported
URL:	Not Reported
Alt URL:	Not Reported

**BH370**  
West  
1/2-1 mi  
4293

**Samuel M. Parish House**  
547 E Jones St, Raleigh  
Raleigh , NC

**NCX10000060342**  
NC Historic Preservation Sites

Site ID:	WA6833
Description:	c. 1872 2-story front gable Victorian vernacular house
Year on National Register:	Not Reported
Year Listed:	Not Reported
Year on Study List:	Not Reported
Year Determined Eligible:	Not Reported
Year of Survey:	Not Reported
County:	Wake
Local Status:	None
Year Designated Locally:	Not Reported
Historic District Status:	NRHD
Notes:	Not Reported
Photo:	Not Reported
URL:	Not Reported
Alt URL:	Not Reported

**BE371**  
WNW  
1/2-1 mi  
4298

**Oakwood Historic District (Boundary Increase)**  
E side of Linden Ave. & N side of 700 blk. E. Lane St.  
Raleigh, NC

**USHDX0000001356**  
National Register of Hist. Places

Ref #:	87001787
Multiple Property Name:	Not Reported
County:	Wake
Restricted:	Not Reported
Certification:	LISTED IN THE NATIONAL REGISTER
Certification Date:	19871021
Type:	District
# of Contrib Bldgs:	13
# of Contrib Sites:	0
# of Contrib Objects:	0
# of Contrib Structs:	0
Documents:	<a href="https://npgallery.nps.gov/AssetDetail/NRIS/87001787">https://npgallery.nps.gov/AssetDetail/NRIS/87001787</a>

**AZ372**  
West  
1/2-1 mi  
4303

**Henry Porter House**  
555 New Bern Avenue Raleigh  
Raleigh , NC

**NCX10000032709**  
NC Historic Preservation Sites

# HISTORIC SITES MAP FINDINGS

Map ID  
Direction  
Distance  
Distance (ft.)

EDR ID  
Database

Site ID:	WA3496
Description:	c. 1840 Greek Revival house
Year on National Register:	Not Reported
Year Listed:	Not Reported
Year on Study List:	Not Reported
Year Determined Eligible:	Not Reported
Year of Survey:	Not Reported
County:	Wake
Local Status:	LL
Year Designated Locally:	1979
Historic District Status:	None
Notes:	Not Reported
Photo:	Not Reported
URL:	Not Reported
Alt URL:	<a href="http://www.rhdc.org/henry-porter-house">http://www.rhdc.org/henry-porter-house</a>

**BE373**  
**WNW**  
**1/2-1 mi**  
**4304**

**Hightower-Southard House**  
**310 Linden Ave, Raleigh**  
**Raleigh , NC**

**NCX10000060354**  
**NC Historic Preservation Sites**

Site ID:	WA6886
Description:	c. 1909 1-story cross gable Queen Anne house
Year on National Register:	Not Reported
Year Listed:	Not Reported
Year on Study List:	Not Reported
Year Determined Eligible:	Not Reported
Year of Survey:	Not Reported
County:	Wake
Local Status:	None
Year Designated Locally:	Not Reported
Historic District Status:	NRHD
Notes:	Not Reported
Photo:	Not Reported
URL:	Not Reported
Alt URL:	Not Reported

**BH374**  
**West**  
**1/2-1 mi**  
**4306**

**Wharton-Fields House**  
**207 Linden Ave, Raleigh**  
**Raleigh , NC**

**NCX10000060237**  
**NC Historic Preservation Sites**

Site ID:	WA6877
Description:	c. 1906 1-story hip roof Queen Anne house
Year on National Register:	Not Reported
Year Listed:	Not Reported
Year on Study List:	Not Reported

# HISTORIC SITES MAP FINDINGS

Map ID  
Direction  
Distance  
Distance (ft.)

EDR ID  
Database

Year Determined Eligible:	Not Reported
Year of Survey:	Not Reported
County:	Wake
Local Status:	None
Year Designated Locally:	Not Reported
Historic District Status:	NRHD
Notes:	Not Reported
Photo:	Not Reported
URL:	Not Reported
Alt URL:	Not Reported

**BG375**  
**WSW**  
1/2-1 mi  
4308

**Elks Fidelity Lodge and Apartment**  
**600 blk E Davis St (N sd)**  
**Raleigh , NC**

**NCX10000052931**  
**NC Historic Preservation Sites**

Site ID:	WA2325
Description:	Not Reported
Year on National Register:	Not Reported
Year Listed:	Not Reported
Year on Study List:	Not Reported
Year Determined Eligible:	Not Reported
Year of Survey:	Not Reported
County:	Wake
Local Status:	None
Year Designated Locally:	Not Reported
Historic District Status:	NRHD
Notes:	Not Reported
Photo:	Not Reported
URL:	Not Reported
Alt URL:	Not Reported

**BE376**  
**WNW**  
1/2-1 mi  
4310

**Hightower-Lambert House**  
**312 Linden Ave**  
**Raleigh , NC**

**NCX10000053024**  
**NC Historic Preservation Sites**

Site ID:	WA0215
Description:	c. 1909 2-story front gable frame house
Year on National Register:	Not Reported
Year Listed:	Not Reported
Year on Study List:	Not Reported
Year Determined Eligible:	Not Reported
Year of Survey:	Not Reported
County:	Wake
Local Status:	None
Year Designated Locally:	Not Reported

# HISTORIC SITES MAP FINDINGS

Map ID  
Direction  
Distance  
Distance (ft.)

EDR ID  
Database

Historic District Status:	NRHD
Notes:	Not Reported
Photo:	Not Reported
URL:	Not Reported
Alt URL:	Not Reported

**BH377**  
**WNW**  
1/2-1 mi  
4311

**Iowa S. Parrish House**  
209 Linden Ave, Raleigh  
Raleigh , NC

**NCX10000060238**  
NC Historic Preservation Sites

Site ID:	WA6878
Description:	c. 1898 1-story Triple-A Queen Anne house
Year on National Register:	Not Reported
Year Listed:	Not Reported
Year on Study List:	Not Reported
Year Determined Eligible:	Not Reported
Year of Survey:	Not Reported
County:	Wake
Local Status:	None
Year Designated Locally:	Not Reported
Historic District Status:	NRHD
Notes:	Not Reported
Photo:	Not Reported
URL:	Not Reported
Alt URL:	Not Reported

**BJ378**  
**NNW**  
1/2-1 mi  
4319

**Lewis V Carver House**  
700 Tyler Road Raleigh  
Raleigh , NC

**NCX10000049161**  
NC Historic Preservation Sites

Site ID:	WA5182
Description:	1949 1-story side gable frame Minimal Traditional house
Year on National Register:	Not Reported
Year Listed:	Not Reported
Year on Study List:	Not Reported
Year Determined Eligible:	Not Reported
Year of Survey:	2009
County:	Wake
Local Status:	None
Year Designated Locally:	Not Reported
Historic District Status:	NRHD
Notes:	Not Reported
Photo:	Not Reported
URL:	Not Reported
Alt URL:	Not Reported

# HISTORIC SITES MAP FINDINGS

Map ID  
Direction  
Distance  
Distance (ft.)

EDR ID  
Database

<b>BH379</b> West 1/2-1 mi 4321	<b>Allen-Hodge House</b> 546 E Jones St, Raleigh Raleigh , NC	<b>NCX10000060341</b> NC Historic Preservation Sites
--	---	---

Site ID:	WA6832
Description:	1876 1-story cross gable Victorian vernacular house
Year on National Register:	Not Reported
Year Listed:	Not Reported
Year on Study List:	Not Reported
Year Determined Eligible:	Not Reported
Year of Survey:	Not Reported
County:	Wake
Local Status:	None
Year Designated Locally:	Not Reported
Historic District Status:	NRHD
Notes:	Not Reported
Photo:	Not Reported
URL:	Not Reported
Alt URL:	Not Reported

<b>BH380</b> WNW 1/2-1 mi 4324	<b>Tony J. Hill House</b> 213 Linden Ave, Raleigh Raleigh , NC	<b>NCX10000060328</b> NC Historic Preservation Sites
---	--	---

Site ID:	WA6880
Description:	c. 1956 1-story front gable brick house
Year on National Register:	Not Reported
Year Listed:	Not Reported
Year on Study List:	Not Reported
Year Determined Eligible:	Not Reported
Year of Survey:	Not Reported
County:	Wake
Local Status:	None
Year Designated Locally:	Not Reported
Historic District Status:	NRHD
Notes:	Not Reported
Photo:	Not Reported
URL:	Not Reported
Alt URL:	Not Reported

<b>BB381</b> NNW 1/2-1 mi 4326	<b>Carson E. Wilson House</b> 707 Tyler Road Raleigh , NC	<b>NCX10000051027</b> NC Historic Preservation Sites
---	---	---

# HISTORIC SITES MAP FINDINGS

Map ID  
Direction  
Distance  
Distance (ft.)

EDR ID  
Database

Site ID:	WA5189
Description:	1948 1-story side gable Minimal Traditional house
Year on National Register:	Not Reported
Year Listed:	Not Reported
Year on Study List:	Not Reported
Year Determined Eligible:	Not Reported
Year of Survey:	Not Reported
County:	Wake
Local Status:	None
Year Designated Locally:	Not Reported
Historic District Status:	NRHD
Notes:	Not Reported
Photo:	Not Reported
URL:	Not Reported
Alt URL:	Not Reported

**BK382**  
**NW**  
**1/2-1 mi**  
**4327**

**Oakwood Cemetery**  
**Not Reported**  
**Not Reported**

**NCDOE2000002693**  
**NC NR, SL, DOE Boundaries**

Site ID:	WA0094
Description:	1867 cemetery
Acres:	Not Reported
Year Listed:	Not Reported
Year on Study List:	2017
Year Determined Eligible:	Not Reported
Notes:	Not Reported
URL:	Not Reported

**BE383**  
**WNW**  
**1/2-1 mi**  
**4331**

**Ida Stonebanks House**  
**217 Linden Ave, Raleigh**  
**Raleigh , NC**

**NCX10000060349**  
**NC Historic Preservation Sites**

Site ID:	WA6881
Description:	c. 1892 1-story hip roof Queen Anne house
Year on National Register:	Not Reported
Year Listed:	Not Reported
Year on Study List:	Not Reported
Year Determined Eligible:	Not Reported
Year of Survey:	Not Reported
County:	Wake
Local Status:	None
Year Designated Locally:	Not Reported
Historic District Status:	NRHD
Notes:	Not Reported



# HISTORIC SITES MAP FINDINGS

Map ID  
Direction  
Distance  
Distance (ft.)

EDR ID  
Database

Photo: Not Reported  
URL: Not Reported  
Alt URL: Not Reported

**BK384**  
NW  
1/2-1 mi  
4332

**OAKWOOD HISTORIC DISTRICT**  
Not Reported  
Not Reported

**NCDOE2000002700**  
NC NR, SL, DOE Boundaries

Site ID: WA0062  
Description: Late 19th c. residential district  
Acres: 258.\*  
Year Listed: 1974  
Year on Study List: Not Reported  
Year Determined Eligible: Not Reported  
Notes: Not Reported  
URL: <https://files.nc.gov/ncdcr/nr/WA0062.pdf>

**BH385**  
West  
1/2-1 mi  
4338

**Parish-Upchurch House**  
545 E Jones St, Raleigh  
Raleigh , NC

**NCX10000060340**  
NC Historic Preservation Sites

Site ID: WA6831  
Description: c. 1890 1-story Triple-A Victorian vernacular house  
Year on National Register: Not Reported  
Year Listed: Not Reported  
Year on Study List: Not Reported  
Year Determined Eligible: Not Reported  
Year of Survey: Not Reported  
County: Wake  
Local Status: None  
Year Designated Locally: Not Reported  
Historic District Status: NRHD  
Notes: Not Reported  
Photo: Not Reported  
URL: Not Reported  
Alt URL: Not Reported

**BI386**  
NW  
1/2-1 mi  
4345

**OAKWOOD HISTORIC DISTRICT**  
Not Reported  
Not Reported

**NCDOE2000002683**  
NC NR, SL, DOE Boundaries

# HISTORIC SITES MAP FINDINGS

Map ID  
Direction  
Distance  
Distance (ft.)

EDR ID  
Database

Site ID: WA0062  
 Description: Late 19th c. residential district  
 Acres: 258.\*  
 Year Listed: 1974  
 Year on Study List: Not Reported  
 Year Determined Eligible: Not Reported  
 Notes: Not Reported  
 URL: <https://files.nc.gov/ncdcr/nr/WA0062.pdf>

**BU387**  
West  
1/2-1 mi  
4346

**City Cemetery**  
Not Reported  
Not Reported

**NCDOE2000002831**  
NC NR, SL, DOE Boundaries

Site ID: WA3905  
 Description: 1798-1900; Raleigh's oldest public cemetery  
 Acres: 11.3\*  
 Year Listed: 2008  
 Year on Study List: Not Reported  
 Year Determined Eligible: Not Reported  
 Notes: Not Reported  
 URL: <https://files.nc.gov/ncdcr/nr/WA3905.pdf>

**BB388**  
NNW  
1/2-1 mi  
4346

**W P Johnson House**  
907 N. State Street Raleigh  
Raleigh , NC

**NCX10000049149**  
NC Historic Preservation Sites

Site ID: WA5179  
 Description: 1948 1-story side gable frame Minimal Traditional house  
 Year on National Register: Not Reported  
 Year Listed: Not Reported  
 Year on Study List: Not Reported  
 Year Determined Eligible: Not Reported  
 Year of Survey: 2009  
 County: Wake  
 Local Status: None  
 Year Designated Locally: Not Reported  
 Historic District Status: NRHD  
 Notes: Not Reported  
 Photo: Not Reported  
 URL: Not Reported  
 Alt URL: Not Reported

**BE389**  
WNW  
1/2-1 mi  
4353

**Edwards-Wall House**  
221 Linden Ave, Raleigh  
Raleigh , NC

**NCX10000060350**  
NC Historic Preservation Sites

# HISTORIC SITES MAP FINDINGS

Map ID  
Direction  
Distance  
Distance (ft.)

EDR ID  
Database

Site ID:	WA6882
Description:	c. 1912 1-story hip roof Neoclassical Revival house
Year on National Register:	Not Reported
Year Listed:	Not Reported
Year on Study List:	Not Reported
Year Determined Eligible:	Not Reported
Year of Survey:	Not Reported
County:	Wake
Local Status:	None
Year Designated Locally:	Not Reported
Historic District Status:	NRHD
Notes:	Not Reported
Photo:	Not Reported
URL:	Not Reported
Alt URL:	Not Reported

**BE390**  
**WNW**  
**1/2-1 mi**  
**4352**

**Edwards-Starkey House**  
**225 Linden Ave, Raleigh**  
**Raleigh , NC**

**NCX10000060351**  
**NC Historic Preservation Sites**

Site ID:	WA6883
Description:	c. 1912 1-story hip roof Neoclassical Revival house
Year on National Register:	Not Reported
Year Listed:	Not Reported
Year on Study List:	Not Reported
Year Determined Eligible:	Not Reported
Year of Survey:	Not Reported
County:	Wake
Local Status:	None
Year Designated Locally:	Not Reported
Historic District Status:	NRHD
Notes:	Not Reported
Photo:	Not Reported
URL:	Not Reported
Alt URL:	Not Reported

**BF391**  
**North**  
**1/2-1 mi**  
**4353**

**Igal and Thannie Spragging House**  
**908 Delany Drive**  
**Raleigh , NC**

**NCX10000051491**  
**NC Historic Preservation Sites**

Site ID:	WA5245
Description:	c. 1965
Year on National Register:	Not Reported
Year Listed:	Not Reported
Year on Study List:	Not Reported

# HISTORIC SITES MAP FINDINGS

Map ID  
Direction  
Distance  
Distance (ft.)

EDR ID  
Database

Year Determined Eligible:	Not Reported
Year of Survey:	Not Reported
County:	Wake
Local Status:	None
Year Designated Locally:	Not Reported
Historic District Status:	NRHD
Notes:	Not Reported
Photo:	Not Reported
URL:	Not Reported
Alt URL:	Not Reported

**BB392**  
**NNW**  
1/2-1 mi  
4355

**Robert E Ingram House**  
705 Tyler Road Raleigh  
Raleigh , NC

**NCX10000049152**  
NC Historic Preservation Sites

Site ID:	WA5187
Description:	1948 1-story side gable frame Minimal Traditional house
Year on National Register:	Not Reported
Year Listed:	Not Reported
Year on Study List:	Not Reported
Year Determined Eligible:	Not Reported
Year of Survey:	2009
County:	Wake
Local Status:	None
Year Designated Locally:	Not Reported
Historic District Status:	NRHD
Notes:	Not Reported
Photo:	Not Reported
URL:	Not Reported
Alt URL:	Not Reported

**BE393**  
**WNW**  
1/2-1 mi  
4367

**Love-Perry House**  
609 E Lane St, Raleigh  
Raleigh , NC

**NCX10000060157**  
NC Historic Preservation Sites

Site ID:	WA6864
Description:	1902 1-story cross gable Queen Anne house
Year on National Register:	Not Reported
Year Listed:	Not Reported
Year on Study List:	Not Reported
Year Determined Eligible:	Not Reported
Year of Survey:	Not Reported
County:	Wake
Local Status:	None
Year Designated Locally:	Not Reported

# HISTORIC SITES MAP FINDINGS

Map ID  
Direction  
Distance  
Distance (ft.)

EDR ID  
Database

Historic District Status:	NRHD
Notes:	Not Reported
Photo:	Not Reported
URL:	Not Reported
Alt URL:	Not Reported

**BH394**  
West  
1/2-1 mi  
4376

**Hufham-Polk House**  
542 E Jones St, Raleigh  
Raleigh , NC

**NCX10000060327**  
NC Historic Preservation Sites

Site ID:	WA6829
Description:	c. 1876 2-story front gable Victorian vernacular house
Year on National Register:	Not Reported
Year Listed:	Not Reported
Year on Study List:	Not Reported
Year Determined Eligible:	Not Reported
Year of Survey:	Not Reported
County:	Wake
Local Status:	None
Year Designated Locally:	Not Reported
Historic District Status:	NRHD
Notes:	Not Reported
Photo:	Not Reported
URL:	Not Reported
Alt URL:	Not Reported

**BH395**  
West  
1/2-1 mi  
4387

**Sorrell-Canaday House**  
543 E Jones St, Raleigh  
Raleigh , NC

**NCX10000060339**  
NC Historic Preservation Sites

Site ID:	WA6830
Description:	1923 1-story front gable Craftsman Bungalow
Year on National Register:	Not Reported
Year Listed:	Not Reported
Year on Study List:	Not Reported
Year Determined Eligible:	Not Reported
Year of Survey:	Not Reported
County:	Wake
Local Status:	None
Year Designated Locally:	Not Reported
Historic District Status:	NRHD
Notes:	Not Reported
Photo:	Not Reported
URL:	Not Reported
Alt URL:	Not Reported

# HISTORIC SITES MAP FINDINGS

Map ID  
Direction  
Distance  
Distance (ft.)

EDR ID  
Database

**BJ396**  
**NNW**  
**1/2-1 mi**  
**4387**

**Harold C Cole House**  
**703 Tyler Road Raleigh**  
**Raleigh , NC**

**NCX10000049156**  
**NC Historic Preservation Sites**

Site ID:	WA5185
Description:	1948 1-story side gable frame Minimal Traditional house
Year on National Register:	Not Reported
Year Listed:	Not Reported
Year on Study List:	Not Reported
Year Determined Eligible:	Not Reported
Year of Survey:	2009
County:	Wake
Local Status:	None
Year Designated Locally:	Not Reported
Historic District Status:	NRHD
Notes:	Not Reported
Photo:	Not Reported
URL:	Not Reported
Alt URL:	Not Reported

**BH397**  
**West**  
**1/2-1 mi**  
**4412**

**Elodia B. Yancey House**  
**538 E Jones St, Raleigh**  
**Raleigh , NC**

**NCX10000060317**  
**NC Historic Preservation Sites**

Site ID:	WA6827
Description:	c. 1890 1-story front gable Victorian vernacular Shotgun house
Year on National Register:	Not Reported
Year Listed:	Not Reported
Year on Study List:	Not Reported
Year Determined Eligible:	Not Reported
Year of Survey:	Not Reported
County:	Wake
Local Status:	None
Year Designated Locally:	Not Reported
Historic District Status:	NRHD
Notes:	Not Reported
Photo:	Not Reported
URL:	Not Reported
Alt URL:	Not Reported

**BE398**  
**WNW**  
**1/2-1 mi**  
**4412**

**Caroline G. Teachey House**  
**309 Linden Ave, Raleigh**  
**Raleigh , NC**

**NCX10000060353**  
**NC Historic Preservation Sites**

# HISTORIC SITES MAP FINDINGS

Map ID  
Direction  
Distance  
Distance (ft.)

EDR ID  
Database

Site ID:	WA6885
Description:	c. 1925 2-story gambrel roof Dutch Colonial Revival house
Year on National Register:	Not Reported
Year Listed:	Not Reported
Year on Study List:	Not Reported
Year Determined Eligible:	Not Reported
Year of Survey:	Not Reported
County:	Wake
Local Status:	None
Year Designated Locally:	Not Reported
Historic District Status:	NRHD
Notes:	Not Reported
Photo:	Not Reported
URL:	Not Reported
Alt URL:	Not Reported

**BE399**  
**WNW**  
1/2-1 mi  
4415

**James M. Teachey House**  
**305 Linden Ave, Raleigh**  
**Raleigh , NC**

**NCX10000060352**  
**NC Historic Preservation Sites**

Site ID:	WA6884
Description:	c. 1907 2-story hip roof house
Year on National Register:	Not Reported
Year Listed:	Not Reported
Year on Study List:	Not Reported
Year Determined Eligible:	Not Reported
Year of Survey:	Not Reported
County:	Wake
Local Status:	None
Year Designated Locally:	Not Reported
Historic District Status:	NRHD
Notes:	Not Reported
Photo:	Not Reported
URL:	Not Reported
Alt URL:	Not Reported

**BB400**  
**NNW**  
1/2-1 mi  
4414

**C A & Martha G Griswold House**  
**909 N. State Street Raleigh**  
**Raleigh , NC**

**NCX10000049147**  
**NC Historic Preservation Sites**

Site ID:	WA5180
Description:	1947 1-story side gable frame Minimal Traditional house
Year on National Register:	Not Reported
Year Listed:	Not Reported
Year on Study List:	Not Reported

# HISTORIC SITES MAP FINDINGS

Map ID  
Direction  
Distance  
Distance (ft.)

EDR ID  
Database

Year Determined Eligible:	Not Reported
Year of Survey:	2009
County:	Wake
Local Status:	None
Year Designated Locally:	Not Reported
Historic District Status:	NRHD
Notes:	Not Reported
Photo:	Not Reported
URL:	Not Reported
Alt URL:	Not Reported

**BL401**  
East  
1/2-1 mi  
4420

**Charles & Myrtle Cross House**  
2321 New Bern Avenue Raleigh  
Raleigh , NC

**NCX10000026984**  
NC Historic Preservation Sites

Site ID:	WA5468
Description:	1961 1-story side gable brick Ranch
Year on National Register:	Not Reported
Year Listed:	Not Reported
Year on Study List:	Not Reported
Year Determined Eligible:	Not Reported
Year of Survey:	2009
County:	Wake
Local Status:	None
Year Designated Locally:	Not Reported
Historic District Status:	NRHD
Notes:	Not Reported
Photo:	Not Reported
URL:	Not Reported
Alt URL:	Not Reported

**BJ402**  
NNW  
1/2-1 mi  
4423

**Milton P Williams House**  
701 Tyler Road Raleigh  
Raleigh , NC

**NCX10000049155**  
NC Historic Preservation Sites

Site ID:	WA5183
Description:	1948 1-story side gable frame Minimal Traditional house
Year on National Register:	Not Reported
Year Listed:	Not Reported
Year on Study List:	Not Reported
Year Determined Eligible:	Not Reported
Year of Survey:	2009
County:	Wake
Local Status:	None
Year Designated Locally:	Not Reported



# HISTORIC SITES MAP FINDINGS

Map ID  
Direction  
Distance  
Distance (ft.)

EDR ID  
Database

Historic District Status:	NRHD
Notes:	Not Reported
Photo:	Not Reported
URL:	Not Reported
Alt URL:	Not Reported

**BE403**  
**WNW**  
1/2-1 mi  
4425

**Simon-Glass House**  
607 E Lane St, Raleigh  
Raleigh , NC

**NCX10000060156**  
NC Historic Preservation Sites

Site ID:	WA6863
Description:	c. 1921 1-story side gable Craftsman Bungalow
Year on National Register:	Not Reported
Year Listed:	Not Reported
Year on Study List:	Not Reported
Year Determined Eligible:	Not Reported
Year of Survey:	Not Reported
County:	Wake
Local Status:	None
Year Designated Locally:	Not Reported
Historic District Status:	NRHD
Notes:	Not Reported
Photo:	Not Reported
URL:	Not Reported
Alt URL:	Not Reported

**BG404**  
**WSW**  
1/2-1 mi  
4427

**Belvin House**  
304 S Swain St  
Raleigh , NC

**NCX10000052934**  
NC Historic Preservation Sites

Site ID:	WA2423
Description:	Not Reported
Year on National Register:	Not Reported
Year Listed:	Not Reported
Year on Study List:	Not Reported
Year Determined Eligible:	Not Reported
Year of Survey:	Not Reported
County:	Wake
Local Status:	None
Year Designated Locally:	Not Reported
Historic District Status:	NRHD
Notes:	Not Reported
Photo:	Not Reported
URL:	Not Reported
Alt URL:	Not Reported

# HISTORIC SITES MAP FINDINGS

Map ID  
Direction  
Distance  
Distance (ft.)

EDR ID  
Database

**BM405**      **TM and Daphne Honeycutt House**  
**ESE**            **2501 Poole Road Raleigh**  
**1/2-1 mi**       **Raleigh , NC**  
**4425**

**NCX10000028406**  
**NC Historic Preservation Sites**

Site ID:	WA5440
Description:	c. 1938 2-story side gable frame Colonial Revival house
Year on National Register:	Not Reported
Year Listed:	Not Reported
Year on Study List:	Not Reported
Year Determined Eligible:	Not Reported
Year of Survey:	2009
County:	Wake
Local Status:	None
Year Designated Locally:	Not Reported
Historic District Status:	NRHD
Notes:	Not Reported
Photo:	Not Reported
URL:	Not Reported
Alt URL:	Not Reported

**BC406**      **Herman and Merle Jones House**  
**East**            **2320 New Bern Avenue Raleigh**  
**1/2-1 mi**       **Raleigh , NC**  
**4426**

**NCX10000050977**  
**NC Historic Preservation Sites**

Site ID:	WA5432
Description:	c. 1955 1-story side gable brick Ranch
Year on National Register:	Not Reported
Year Listed:	Not Reported
Year on Study List:	Not Reported
Year Determined Eligible:	Not Reported
Year of Survey:	2009
County:	Wake
Local Status:	None
Year Designated Locally:	Not Reported
Historic District Status:	NRHD
Notes:	Not Reported
Photo:	Not Reported
URL:	Not Reported
Alt URL:	Not Reported

**BH407**      **George Kaplan House**  
**West**            **541 E Jones St, Raleigh**  
**1/2-1 mi**       **Raleigh , NC**  
**4435**

**NCX10000060318**  
**NC Historic Preservation Sites**

# HISTORIC SITES MAP FINDINGS

Map ID  
Direction  
Distance  
Distance (ft.)

EDR ID  
Database

Site ID:	WA6828
Description:	1924 1 1/2-story front gable Stucco Craftsman Aeroplane bungalow
Year on National Register:	Not Reported
Year Listed:	Not Reported
Year on Study List:	Not Reported
Year Determined Eligible:	Not Reported
Year of Survey:	Not Reported
County:	Wake
Local Status:	None
Year Designated Locally:	Not Reported
Historic District Status:	NRHD
Notes:	Not Reported
Photo:	Not Reported
URL:	Not Reported
Alt URL:	Not Reported

**BB408**  
**NNW**  
**1/2-1 mi**  
**4445**

**Patrick J McCann House**  
**710 Monroe Drive Raleigh**  
**Raleigh , NC**

**NCX10000049144**  
**NC Historic Preservation Sites**

Site ID:	WA5150
Description:	1947 1-story side gable frame Minimal Traditional house
Year on National Register:	Not Reported
Year Listed:	Not Reported
Year on Study List:	Not Reported
Year Determined Eligible:	Not Reported
Year of Survey:	2009
County:	Wake
Local Status:	None
Year Designated Locally:	Not Reported
Historic District Status:	NRHD
Notes:	Not Reported
Photo:	Not Reported
URL:	Not Reported
Alt URL:	Not Reported

**BE409**  
**WNW**  
**1/2-1 mi**  
**4446**

**Marvin Wiggins House**  
**608 Oakwood Ave, Raleigh**  
**Raleigh , NC**

**NCX10000060269**  
**NC Historic Preservation Sites**

Site ID:	WA6922
Description:	c. 1910 1-story hip roof Neoclassical Revival house
Year on National Register:	Not Reported
Year Listed:	Not Reported
Year on Study List:	Not Reported

# HISTORIC SITES MAP FINDINGS

Map ID  
Direction  
Distance  
Distance (ft.)

EDR ID  
Database

Year Determined Eligible:	Not Reported
Year of Survey:	Not Reported
County:	Wake
Local Status:	None
Year Designated Locally:	Not Reported
Historic District Status:	NRHD
Notes:	Not Reported
Photo:	Not Reported
URL:	Not Reported
Alt URL:	Not Reported

**BH410**  
West  
1/2-1 mi  
4451

**Stearns-Finch House**  
536 E Jones St, Raleigh  
Raleigh , NC

**NCX10000060316**  
NC Historic Preservation Sites

Site ID:	WA6826
Description:	c. 1924 2-story cross gable Craftsman house
Year on National Register:	Not Reported
Year Listed:	Not Reported
Year on Study List:	Not Reported
Year Determined Eligible:	Not Reported
Year of Survey:	Not Reported
County:	Wake
Local Status:	None
Year Designated Locally:	Not Reported
Historic District Status:	NRHD
Notes:	Not Reported
Photo:	Not Reported
URL:	Not Reported
Alt URL:	Not Reported

**BQ411**  
NW  
1/2-1 mi  
4453

**OAKWOOD HISTORIC DISTRICT**  
Not Reported  
Not Reported

**NCDOE2000002706**  
NC NR, SL, DOE Boundaries

Site ID:	WA0062
Description:	Late 19th c. residential district
Acres:	258.*
Year Listed:	1974
Year on Study List:	Not Reported
Year Determined Eligible:	Not Reported
Notes:	Not Reported
URL:	<a href="https://files.nc.gov/ncdcr/nr/WA0062.pdf">https://files.nc.gov/ncdcr/nr/WA0062.pdf</a>

# HISTORIC SITES MAP FINDINGS

Map ID  
Direction  
Distance  
Distance (ft.)

EDR ID  
Database

**BN412**  
**WNW**  
1/2-1 mi  
4456

**Edwards-Barden House**  
610 E Lane St, Raleigh  
Raleigh , NC

**NCX10000060158**  
NC Historic Preservation Sites

Site ID:	WA6865
Description:	c. 1912 2-story hip roof Neoclassical Revival Foursquare
Year on National Register:	Not Reported
Year Listed:	Not Reported
Year on Study List:	Not Reported
Year Determined Eligible:	Not Reported
Year of Survey:	Not Reported
County:	Wake
Local Status:	None
Year Designated Locally:	Not Reported
Historic District Status:	NRHD
Notes:	Not Reported
Photo:	Not Reported
URL:	Not Reported
Alt URL:	Not Reported

**BE413**  
**WNW**  
1/2-1 mi  
4468

**Rosa Buffaloe House**  
605 E Lane St, Raleigh  
Raleigh , NC

**NCX10000060154**  
NC Historic Preservation Sites

Site ID:	WA6861
Description:	c. 1923 2-story side gable Craftsman house
Year on National Register:	Not Reported
Year Listed:	Not Reported
Year on Study List:	Not Reported
Year Determined Eligible:	Not Reported
Year of Survey:	Not Reported
County:	Wake
Local Status:	None
Year Designated Locally:	Not Reported
Historic District Status:	NRHD
Notes:	Not Reported
Photo:	Not Reported
URL:	Not Reported
Alt URL:	Not Reported

**BO414**  
**NNW**  
1/2-1 mi  
4472

**David A Britt House**  
708 Monroe Drive Raleigh  
Raleigh , NC

**NCX10000049143**  
NC Historic Preservation Sites

# HISTORIC SITES MAP FINDINGS

Map ID  
Direction  
Distance  
Distance (ft.)

EDR ID  
Database

Site ID:	WA5148
Description:	1948 1-story side gable frame Minimal Traditional house
Year on National Register:	Not Reported
Year Listed:	Not Reported
Year on Study List:	Not Reported
Year Determined Eligible:	Not Reported
Year of Survey:	2009
County:	Wake
Local Status:	None
Year Designated Locally:	Not Reported
Historic District Status:	NRHD
Notes:	Not Reported
Photo:	Not Reported
URL:	Not Reported
Alt URL:	Not Reported

**BE415**  
**WNW**  
**1/2-1 mi**  
**4479**

**Silas E. Beasley House**  
**606 Oakwood Ave, Raleigh**  
**Raleigh , NC**

**NCX10000060267**  
**NC Historic Preservation Sites**

Site ID:	WA6921
Description:	c. 1947 1-story parapet Stucco house
Year on National Register:	Not Reported
Year Listed:	Not Reported
Year on Study List:	Not Reported
Year Determined Eligible:	Not Reported
Year of Survey:	Not Reported
County:	Wake
Local Status:	None
Year Designated Locally:	Not Reported
Historic District Status:	NRHD
Notes:	Not Reported
Photo:	Not Reported
URL:	Not Reported
Alt URL:	Not Reported

**BH416**  
**West**  
**1/2-1 mi**  
**4488**

**Michael Weeks House**  
**200 Elm St**  
**Raleigh , NC**

**NCX10000053037**  
**NC Historic Preservation Sites**

Site ID:	WA4141
Description:	1986 2-story frame house
Year on National Register:	Not Reported
Year Listed:	Not Reported
Year on Study List:	Not Reported

# HISTORIC SITES MAP FINDINGS

Map ID  
Direction  
Distance  
Distance (ft.)

EDR ID  
Database

Year Determined Eligible:	Not Reported
Year of Survey:	Not Reported
County:	Wake
Local Status:	None
Year Designated Locally:	Not Reported
Historic District Status:	NRHD
Notes:	Not Reported
Photo:	Not Reported
URL:	Not Reported
Alt URL:	Not Reported

**BH417**  
West  
1/2-1 mi  
4494

**Benjamin F. Burnette House**  
214 Elm St, Raleigh  
Raleigh , NC

**NCX10000060199**  
NC Historic Preservation Sites

Site ID:	WA6723
Description:	c. 1923 2-story hip roof Craftsman house
Year on National Register:	Not Reported
Year Listed:	Not Reported
Year on Study List:	Not Reported
Year Determined Eligible:	Not Reported
Year of Survey:	Not Reported
County:	Wake
Local Status:	None
Year Designated Locally:	Not Reported
Historic District Status:	NRHD
Notes:	Not Reported
Photo:	Not Reported
URL:	Not Reported
Alt URL:	Not Reported

**BN418**  
WNW  
1/2-1 mi  
4497

**Edwards-Earp House**  
606 E Lane St, Raleigh  
Raleigh , NC

**NCX10000060155**  
NC Historic Preservation Sites

Site ID:	WA6862
Description:	c. 1912 2-story hip roof Neoclassical Revival Foursquare
Year on National Register:	Not Reported
Year Listed:	Not Reported
Year on Study List:	Not Reported
Year Determined Eligible:	Not Reported
Year of Survey:	Not Reported
County:	Wake
Local Status:	None
Year Designated Locally:	Not Reported

# HISTORIC SITES MAP FINDINGS

Map ID  
Direction  
Distance  
Distance (ft.)

EDR ID  
Database

Historic District Status:	NRHD
Notes:	Not Reported
Photo:	Not Reported
URL:	Not Reported
Alt URL:	Not Reported

**BH419**  
**WNW**  
1/2-1 mi  
4501

**Yates-Jackson House**  
216 Elm St, Raleigh  
Raleigh , NC

**NCX10000060210**  
NC Historic Preservation Sites

Site ID:	WA6724
Description:	c. 1916 1-story hip roof Neoclassical Revival house
Year on National Register:	Not Reported
Year Listed:	Not Reported
Year on Study List:	Not Reported
Year Determined Eligible:	Not Reported
Year of Survey:	Not Reported
County:	Wake
Local Status:	None
Year Designated Locally:	Not Reported
Historic District Status:	NRHD
Notes:	Not Reported
Photo:	Not Reported
URL:	Not Reported
Alt URL:	Not Reported

**BJ420**  
**NNW**  
1/2-1 mi  
4501

**Lewis J Wall House**  
706 Monroe Drive Raleigh  
Raleigh , NC

**NCX10000049142**  
NC Historic Preservation Sites

Site ID:	WA5146
Description:	1948 1-story side gable frame Minimal Traditional house
Year on National Register:	Not Reported
Year Listed:	Not Reported
Year on Study List:	Not Reported
Year Determined Eligible:	Not Reported
Year of Survey:	2009
County:	Wake
Local Status:	None
Year Designated Locally:	Not Reported
Historic District Status:	NRHD
Notes:	Not Reported
Photo:	Not Reported
URL:	Not Reported
Alt URL:	Not Reported



# HISTORIC SITES MAP FINDINGS

Map ID  
Direction  
Distance  
Distance (ft.)

EDR ID  
Database

**BO421**      **O B & Katharine R Poole House**  
**NNW**        **1001 N. State Street Raleigh**  
**1/2-1 mi**    **Raleigh , NC**  
**4501**

**NCX10000049133**  
**NC Historic Preservation Sites**

Site ID:	WA5181
Description:	1947 1-story side gable frame Minimal Traditional house
Year on National Register:	Not Reported
Year Listed:	Not Reported
Year on Study List:	Not Reported
Year Determined Eligible:	Not Reported
Year of Survey:	2009
County:	Wake
Local Status:	None
Year Designated Locally:	Not Reported
Historic District Status:	NRHD
Notes:	Not Reported
Photo:	Not Reported
URL:	Not Reported
Alt URL:	Not Reported

**BH422**      **Henry M. Farnsworth House**  
**West**        **534 E Jones St, Raleigh**  
**1/2-1 mi**    **Raleigh , NC**  
**4506**

**NCX10000060315**  
**NC Historic Preservation Sites**

Site ID:	WA6825
Description:	c. 1885 1-story Triple-A house
Year on National Register:	Not Reported
Year Listed:	Not Reported
Year on Study List:	Not Reported
Year Determined Eligible:	Not Reported
Year of Survey:	Not Reported
County:	Wake
Local Status:	None
Year Designated Locally:	Not Reported
Historic District Status:	NRHD
Notes:	Not Reported
Photo:	Not Reported
URL:	Not Reported
Alt URL:	Not Reported

**BN423**      **Ashburn-Newsom House**  
**WNW**        **226 Elm St, Raleigh**  
**1/2-1 mi**    **Raleigh , NC**  
**4513**

**NCX10000060214**  
**NC Historic Preservation Sites**

# HISTORIC SITES MAP FINDINGS

Map ID  
Direction  
Distance  
Distance (ft.)

EDR ID  
Database

Site ID:	WA6728
Description:	c. 1953 2-story hip roof brick house
Year on National Register:	Not Reported
Year Listed:	Not Reported
Year on Study List:	Not Reported
Year Determined Eligible:	Not Reported
Year of Survey:	Not Reported
County:	Wake
Local Status:	None
Year Designated Locally:	Not Reported
Historic District Status:	NRHD
Notes:	Not Reported
Photo:	Not Reported
URL:	Not Reported
Alt URL:	Not Reported

**BH424**  
**WNW**  
1/2-1 mi  
4513

**Moore-Stringfield House**  
218 Elm St, Raleigh  
Raleigh , NC

**NCX10000060211**  
NC Historic Preservation Sites

Site ID:	WA6725
Description:	c. 1895 2-story hip roof Queen Anne house
Year on National Register:	Not Reported
Year Listed:	Not Reported
Year on Study List:	Not Reported
Year Determined Eligible:	Not Reported
Year of Survey:	Not Reported
County:	Wake
Local Status:	None
Year Designated Locally:	Not Reported
Historic District Status:	NRHD
Notes:	Not Reported
Photo:	Not Reported
URL:	Not Reported
Alt URL:	Not Reported

**BN425**  
**WNW**  
1/2-1 mi  
4526

**John Herbert Buffaloe House**  
603 E Lane St, Raleigh  
Raleigh , NC

**NCX10000060153**  
NC Historic Preservation Sites

Site ID:	WA6860
Description:	c. 1910 1-story hip roof Queen Anne house
Year on National Register:	Not Reported
Year Listed:	Not Reported
Year on Study List:	Not Reported

# HISTORIC SITES MAP FINDINGS

Map ID  
Direction  
Distance  
Distance (ft.)

EDR ID  
Database

Year Determined Eligible:	Not Reported
Year of Survey:	Not Reported
County:	Wake
Local Status:	None
Year Designated Locally:	Not Reported
Historic District Status:	NRHD
Notes:	Not Reported
Photo:	Not Reported
URL:	Not Reported
Alt URL:	Not Reported

**BJ426**  
**NNW**  
1/2-1 mi  
4528

**Reinhold H Dietz House**  
**704 Monroe Drive Raleigh**  
**Raleigh , NC**

**NCX10000049141**  
**NC Historic Preservation Sites**

Site ID:	WA5144
Description:	1948 1-story side gable frame Minimal Traditional house
Year on National Register:	Not Reported
Year Listed:	Not Reported
Year on Study List:	Not Reported
Year Determined Eligible:	Not Reported
Year of Survey:	2009
County:	Wake
Local Status:	None
Year Designated Locally:	Not Reported
Historic District Status:	NRHD
Notes:	Not Reported
Photo:	Not Reported
URL:	Not Reported
Alt URL:	Not Reported

**BP427**  
**WNW**  
1/2-1 mi  
4532

**Wallace-Burris House**  
**621 Polk St, Raleigh**  
**Raleigh , NC**

**NCX10000060087**  
**NC Historic Preservation Sites**

Site ID:	WA6985
Description:	1988 2-story house
Year on National Register:	Not Reported
Year Listed:	Not Reported
Year on Study List:	Not Reported
Year Determined Eligible:	Not Reported
Year of Survey:	Not Reported
County:	Wake
Local Status:	None
Year Designated Locally:	Not Reported

# HISTORIC SITES MAP FINDINGS

Map ID  
Direction  
Distance  
Distance (ft.)

EDR ID  
Database

Historic District Status:	NRHD
Notes:	Not Reported
Photo:	Not Reported
URL:	Not Reported
Alt URL:	Not Reported

**BN428**  
**WNW**  
1/2-1 mi  
4544

**Edwards-Hinge House**  
**602 E Lane St, Raleigh**  
**Raleigh , NC**

**NCX10000060152**  
**NC Historic Preservation Sites**

Site ID:	WA6859
Description:	c. 1912 2-story hip roof Neoclassical Revival Foursquare
Year on National Register:	Not Reported
Year Listed:	Not Reported
Year on Study List:	Not Reported
Year Determined Eligible:	Not Reported
Year of Survey:	Not Reported
County:	Wake
Local Status:	None
Year Designated Locally:	Not Reported
Historic District Status:	NRHD
Notes:	Not Reported
Photo:	Not Reported
URL:	Not Reported
Alt URL:	Not Reported

**BP429**  
**WNW**  
1/2-1 mi  
4551

**Wallace-Tugman House**  
**505 Watauga St, Raleigh**  
**Raleigh , NC**

**NCX10000060088**  
**NC Historic Preservation Sites**

Site ID:	WA6986
Description:	1989 2-story hip roof brick house
Year on National Register:	Not Reported
Year Listed:	Not Reported
Year on Study List:	Not Reported
Year Determined Eligible:	Not Reported
Year of Survey:	Not Reported
County:	Wake
Local Status:	None
Year Designated Locally:	Not Reported
Historic District Status:	NRHD
Notes:	Not Reported
Photo:	Not Reported
URL:	Not Reported
Alt URL:	Not Reported

# HISTORIC SITES MAP FINDINGS

Map ID  
 Direction  
 Distance  
 Distance (ft.)

EDR ID  
 Database

**BO430**  
**NNW**  
 1/2-1 mi  
 4551

**Graydon C Liles House**  
 713 Monroe Drive Raleigh  
 Raleigh , NC

**NCX10000049140**  
 NC Historic Preservation Sites

Site ID:	WA5152
Description:	1947 1-story side gable frame Minimal Traditional house
Year on National Register:	Not Reported
Year Listed:	Not Reported
Year on Study List:	Not Reported
Year Determined Eligible:	Not Reported
Year of Survey:	2009
County:	Wake
Local Status:	None
Year Designated Locally:	Not Reported
Historic District Status:	NRHD
Notes:	Not Reported
Photo:	Not Reported
URL:	Not Reported
Alt URL:	Not Reported

**BJ431**  
**NNW**  
 1/2-1 mi  
 4559

**Francis D Everhart House**  
 702 Monroe Drive Raleigh  
 Raleigh , NC

**NCX10000049146**  
 NC Historic Preservation Sites

Site ID:	WA5142
Description:	1948 1-story side gable frame Minimal Traditional house
Year on National Register:	Not Reported
Year Listed:	Not Reported
Year on Study List:	Not Reported
Year Determined Eligible:	Not Reported
Year of Survey:	2009
County:	Wake
Local Status:	None
Year Designated Locally:	Not Reported
Historic District Status:	NRHD
Notes:	Not Reported
Photo:	Not Reported
URL:	Not Reported
Alt URL:	Not Reported

**BP432**  
**WNW**  
 1/2-1 mi  
 4560

**Jesse L. O'Quinn House**  
 614 Polk St  
 Raleigh , NC

**NCX10000053013**  
 NC Historic Preservation Sites

# HISTORIC SITES MAP FINDINGS

Map ID  
Direction  
Distance  
Distance (ft.)

EDR ID  
Database

Site ID:	WA0096
Description:	c. 1909 2-story hip roof frame Neoclassical Revival house
Year on National Register:	Not Reported
Year Listed:	Not Reported
Year on Study List:	Not Reported
Year Determined Eligible:	Not Reported
Year of Survey:	Not Reported
County:	Wake
Local Status:	None
Year Designated Locally:	Not Reported
Historic District Status:	NRHD
Notes:	Not Reported
Photo:	Not Reported
URL:	Not Reported
Alt URL:	Not Reported

**BP433**  
**WNW**  
**1/2-1 mi**  
**4561**

**Hanley-Maxwell House**  
**509 Watauga St, Raleigh**  
**Raleigh , NC**

**NCX10000060089**  
**NC Historic Preservation Sites**

Site ID:	WA6987
Description:	1989 2-story hip roof house
Year on National Register:	Not Reported
Year Listed:	Not Reported
Year on Study List:	Not Reported
Year Determined Eligible:	Not Reported
Year of Survey:	Not Reported
County:	Wake
Local Status:	None
Year Designated Locally:	Not Reported
Historic District Status:	NRHD
Notes:	Not Reported
Photo:	Not Reported
URL:	Not Reported
Alt URL:	Not Reported

**BR434**  
**West**  
**1/2-1 mi**  
**4564**

**Andrew Syme House**  
**530 E Jones St, Raleigh**  
**Raleigh , NC**

**NCX10000060314**  
**NC Historic Preservation Sites**

Site ID:	WA6824
Description:	c. 1874 2-story hip roof Victorian vernacular house
Year on National Register:	Not Reported
Year Listed:	Not Reported
Year on Study List:	Not Reported

# HISTORIC SITES MAP FINDINGS

Map ID  
Direction  
Distance  
Distance (ft.)

EDR ID  
Database

Year Determined Eligible:	Not Reported
Year of Survey:	Not Reported
County:	Wake
Local Status:	None
Year Designated Locally:	Not Reported
Historic District Status:	NRHD
Notes:	Not Reported
Photo:	Not Reported
URL:	Not Reported
Alt URL:	Not Reported

**BS435**  
East  
1/2-1 mi  
4565

**R C Hodge House**  
2324 New Bern Avenue Raleigh  
Raleigh , NC

**NCX10000025960**  
NC Historic Preservation Sites

Site ID:	WA5433
Description:	c. 1954 1-story side gable brick Ranch
Year on National Register:	Not Reported
Year Listed:	Not Reported
Year on Study List:	Not Reported
Year Determined Eligible:	Not Reported
Year of Survey:	2009
County:	Wake
Local Status:	None
Year Designated Locally:	Not Reported
Historic District Status:	NRHD
Notes:	Not Reported
Photo:	Not Reported
URL:	Not Reported
Alt URL:	Not Reported

**BN436**  
WNW  
1/2-1 mi  
4571

**Ogden-Kline House**  
601 E Lane St, Raleigh  
Raleigh , NC

**NCX10000060102**  
NC Historic Preservation Sites

Site ID:	WA6858
Description:	c. 1909 1-story hip roof Neoclassical Revival house
Year on National Register:	Not Reported
Year Listed:	Not Reported
Year on Study List:	Not Reported
Year Determined Eligible:	Not Reported
Year of Survey:	Not Reported
County:	Wake
Local Status:	None
Year Designated Locally:	Not Reported

# HISTORIC SITES MAP FINDINGS

Map ID  
Direction  
Distance  
Distance (ft.)

EDR ID  
Database

Historic District Status:	NRHD
Notes:	Not Reported
Photo:	Not Reported
URL:	Not Reported
Alt URL:	Not Reported

**BO437**  
**NNW**  
1/2-1 mi  
4576

**Edward M Kirks House**  
**711 Monroe Drive Raleigh**  
**Raleigh , NC**

**NCX10000049137**  
**NC Historic Preservation Sites**

Site ID:	WA5151
Description:	1947 1-story side gable frame Minimal Traditional house
Year on National Register:	Not Reported
Year Listed:	Not Reported
Year on Study List:	Not Reported
Year Determined Eligible:	Not Reported
Year of Survey:	2009
County:	Wake
Local Status:	None
Year Designated Locally:	Not Reported
Historic District Status:	NRHD
Notes:	Not Reported
Photo:	Not Reported
URL:	Not Reported
Alt URL:	Not Reported

**BN438**  
**WNW**  
1/2-1 mi  
4583

**Annettie F. Glenn House**  
**604 Oakwood Ave, Raleigh**  
**Raleigh , NC**

**NCX10000060249**  
**NC Historic Preservation Sites**

Site ID:	WA6920
Description:	c. 1905 1-story Triple-A Queen Anne house
Year on National Register:	Not Reported
Year Listed:	Not Reported
Year on Study List:	Not Reported
Year Determined Eligible:	Not Reported
Year of Survey:	Not Reported
County:	Wake
Local Status:	None
Year Designated Locally:	Not Reported
Historic District Status:	NRHD
Notes:	Not Reported
Photo:	Not Reported
URL:	Not Reported
Alt URL:	Not Reported



# HISTORIC SITES MAP FINDINGS

Map ID  
 Direction  
 Distance  
 Distance (ft.)

EDR ID  
 Database

**BN439**      **Womble-Penven-Crew House**  
**WNW**      **306 Elm St**  
**1/2-1 mi**    **Raleigh , NC**  
**4586**

**NCX10000053030**  
**NC Historic Preservation Sites**

Site ID:	WA4144
Description:	c. 1908 2-story hip roof frame Queen Anne house
Year on National Register:	Not Reported
Year Listed:	Not Reported
Year on Study List:	Not Reported
Year Determined Eligible:	Not Reported
Year of Survey:	Not Reported
County:	Wake
Local Status:	None
Year Designated Locally:	Not Reported
Historic District Status:	NRHD
Notes:	Not Reported
Photo:	Not Reported
URL:	Not Reported
Alt URL:	Not Reported

**BJ440**      **John D Pilkington House**  
**NNW**      **700 Monroe Drive Raleigh**  
**1/2-1 mi**    **Raleigh , NC**  
**4590**

**NCX10000049145**  
**NC Historic Preservation Sites**

Site ID:	WA5140
Description:	1948 1-story side gable frame Minimal Traditional house
Year on National Register:	Not Reported
Year Listed:	Not Reported
Year on Study List:	Not Reported
Year Determined Eligible:	Not Reported
Year of Survey:	2009
County:	Wake
Local Status:	None
Year Designated Locally:	Not Reported
Historic District Status:	NRHD
Notes:	Not Reported
Photo:	Not Reported
URL:	Not Reported
Alt URL:	Not Reported

**BP441**      **Stuart-Burch House**  
**WNW**      **513 Watauga St, Raleigh**  
**1/2-1 mi**    **Raleigh , NC**  
**4601**

**NCX10000060090**  
**NC Historic Preservation Sites**

# HISTORIC SITES MAP FINDINGS

Map ID  
Direction  
Distance  
Distance (ft.)

EDR ID  
Database

Site ID:	WA6988
Description:	1990 2-story cross gable house
Year on National Register:	Not Reported
Year Listed:	Not Reported
Year on Study List:	Not Reported
Year Determined Eligible:	Not Reported
Year of Survey:	Not Reported
County:	Wake
Local Status:	None
Year Designated Locally:	Not Reported
Historic District Status:	NRHD
Notes:	Not Reported
Photo:	Not Reported
URL:	Not Reported
Alt URL:	Not Reported

**BO442**  
**NNW**  
**1/2-1 mi**  
**4600**

**Bryan B Fleming House**  
**709 Monroe Drive Raleigh**  
**Raleigh , NC**

**NCX10000049136**  
**NC Historic Preservation Sites**

Site ID:	WA5149
Description:	1947 1-story side gable frame Minimal Traditional house
Year on National Register:	Not Reported
Year Listed:	Not Reported
Year on Study List:	Not Reported
Year Determined Eligible:	Not Reported
Year of Survey:	2009
County:	Wake
Local Status:	None
Year Designated Locally:	Not Reported
Historic District Status:	NRHD
Notes:	Not Reported
Photo:	Not Reported
URL:	Not Reported
Alt URL:	Not Reported

**BP443**  
**WNW**  
**1/2-1 mi**  
**4600**

**Ford-Kennedy House (J. Matthew Kennedy House)**  
**612 Polk St**  
**Raleigh , NC**

**NCX10000053012**  
**NC Historic Preservation Sites**

Site ID:	WA0092
Description:	c. 1901 2-story hip roof frame Queen Anne/Neoclassical Revival house
Year on National Register:	Not Reported
Year Listed:	Not Reported
Year on Study List:	Not Reported

# HISTORIC SITES MAP FINDINGS

Map ID  
Direction  
Distance  
Distance (ft.)

EDR ID  
Database

Year Determined Eligible:	Not Reported
Year of Survey:	Not Reported
County:	Wake
Local Status:	None
Year Designated Locally:	Not Reported
Historic District Status:	NRHD
Notes:	Not Reported
Photo:	Not Reported
URL:	Not Reported
Alt URL:	Not Reported

**BN444**  
West  
1/2-1 mi  
4602

**Frankie L. Clark House**  
525 E Jones St, Raleigh  
Raleigh , NC

**NCX10000060312**  
NC Historic Preservation Sites

Site ID:	WA6822
Description:	c. 1902 2-story hip roof Queen Anne house
Year on National Register:	Not Reported
Year Listed:	Not Reported
Year on Study List:	Not Reported
Year Determined Eligible:	Not Reported
Year of Survey:	Not Reported
County:	Wake
Local Status:	None
Year Designated Locally:	Not Reported
Historic District Status:	NRHD
Notes:	Not Reported
Photo:	Not Reported
URL:	Not Reported
Alt URL:	Not Reported

**BP445**  
WNW  
1/2-1 mi  
4606

**Wallace-Winstead House**  
617 Polk St, Raleigh  
Raleigh , NC

**NCX10000060378**  
NC Historic Preservation Sites

Site ID:	WA6984
Description:	1988 1 1/2-story side gable house
Year on National Register:	Not Reported
Year Listed:	Not Reported
Year on Study List:	Not Reported
Year Determined Eligible:	Not Reported
Year of Survey:	Not Reported
County:	Wake
Local Status:	None
Year Designated Locally:	Not Reported

# HISTORIC SITES MAP FINDINGS

Map ID  
 Direction  
 Distance  
 Distance (ft.)

EDR ID  
 Database

Historic District Status:	NRHD
Notes:	Not Reported
Photo:	Not Reported
URL:	Not Reported
Alt URL:	Not Reported

**BO446**  
**NNW**  
 1/2-1 mi  
 4626

**Ben Ira Taylor House**  
**707 Monroe Drive Raleigh**  
**Raleigh , NC**

**NCX10000049135**  
**NC Historic Preservation Sites**

Site ID:	WA5147
Description:	1947 1-story side gable frame Minimal Traditional house
Year on National Register:	Not Reported
Year Listed:	Not Reported
Year on Study List:	Not Reported
Year Determined Eligible:	Not Reported
Year of Survey:	2009
County:	Wake
Local Status:	None
Year Designated Locally:	Not Reported
Historic District Status:	NRHD
Notes:	Not Reported
Photo:	Not Reported
URL:	Not Reported
Alt URL:	Not Reported

**BN447**  
**West**  
 1/2-1 mi  
 4628

**Clark-Frelke House**  
**221 Elm St, Raleigh**  
**Raleigh , NC**

**NCX10000060212**  
**NC Historic Preservation Sites**

Site ID:	WA6726
Description:	c. 1902 1-story Triple-A Victorian vernacular house
Year on National Register:	Not Reported
Year Listed:	Not Reported
Year on Study List:	Not Reported
Year Determined Eligible:	Not Reported
Year of Survey:	Not Reported
County:	Wake
Local Status:	None
Year Designated Locally:	Not Reported
Historic District Status:	NRHD
Notes:	Not Reported
Photo:	Not Reported
URL:	Not Reported
Alt URL:	Not Reported

# HISTORIC SITES MAP FINDINGS

Map ID  
Direction  
Distance  
Distance (ft.)

EDR ID  
Database

<p><b>BT448</b> <b>WNW</b> 1/2-1 mi 4633</p>	<p><b>Ernest R. Carroll House</b> 602 Oakwood Ave Raleigh , NC</p>	<p><b>NCX10000053029</b> NC Historic Preservation Sites</p>
--	--	---

Site ID:	WA4158
Description:	1908 1-story hip roof frame Neoclassical Revival house
Year on National Register:	Not Reported
Year Listed:	Not Reported
Year on Study List:	Not Reported
Year Determined Eligible:	Not Reported
Year of Survey:	Not Reported
County:	Wake
Local Status:	None
Year Designated Locally:	Not Reported
Historic District Status:	NRHD
Notes:	Not Reported
Photo:	Not Reported
URL:	Not Reported
Alt URL:	Not Reported

<p><b>BN449</b> <b>WNW</b> 1/2-1 mi 4635</p>	<p><b>Wilkinson-Wishy House</b> 223 Elm St Raleigh , NC</p>	<p><b>NCX10000060014</b> NC Historic Preservation Sites</p>
--	---	---

Site ID:	WA4142
Description:	1899 cross gable Queen Anne house
Year on National Register:	Not Reported
Year Listed:	Not Reported
Year on Study List:	Not Reported
Year Determined Eligible:	Not Reported
Year of Survey:	Not Reported
County:	Wake
Local Status:	None
Year Designated Locally:	Not Reported
Historic District Status:	NRHD
Notes:	Not Reported
Photo:	Not Reported
URL:	Not Reported
Alt URL:	Not Reported

<p><b>BP450</b> <b>WNW</b> 1/2-1 mi 4634</p>	<p><b>Gina Wright House</b> 521 Watauga St, Raleigh Raleigh , NC</p>	<p><b>NCX10000060091</b> NC Historic Preservation Sites</p>
--	--	---

# HISTORIC SITES MAP FINDINGS

Map ID  
Direction  
Distance  
Distance (ft.)

EDR ID  
Database

Site ID:	WA6989
Description:	1994 2-story side gable house
Year on National Register:	Not Reported
Year Listed:	Not Reported
Year on Study List:	Not Reported
Year Determined Eligible:	Not Reported
Year of Survey:	Not Reported
County:	Wake
Local Status:	None
Year Designated Locally:	Not Reported
Historic District Status:	NRHD
Notes:	Not Reported
Photo:	Not Reported
URL:	Not Reported
Alt URL:	Not Reported

**BR451**  
West  
1/2-1 mi  
4637

**Thomas B. Moseley House**  
528 E Jones St, Raleigh  
Raleigh , NC

**NCX10000060313**  
NC Historic Preservation Sites

Site ID:	WA6823
Description:	c. 1894 1 1/2-story pyramidal Queen Anne/Neoclassical Revival house
Year on National Register:	Not Reported
Year Listed:	Not Reported
Year on Study List:	Not Reported
Year Determined Eligible:	Not Reported
Year of Survey:	Not Reported
County:	Wake
Local Status:	None
Year Designated Locally:	Not Reported
Historic District Status:	NRHD
Notes:	Not Reported
Photo:	Not Reported
URL:	Not Reported
Alt URL:	Not Reported

**BM452**  
ESE  
1/2-1 mi  
4638

**Arthur and Dorothy Castleberry House**  
2507 Poole Road Raleigh  
Raleigh , NC

**NCX10000028408**  
NC Historic Preservation Sites

Site ID:	WA5441
Description:	c. 1959 1-story side gable brick-veneered frame Ranch
Year on National Register:	Not Reported
Year Listed:	Not Reported
Year on Study List:	Not Reported

# HISTORIC SITES MAP FINDINGS

Map ID  
Direction  
Distance  
Distance (ft.)

EDR ID  
Database

Year Determined Eligible:	Not Reported
Year of Survey:	2009
County:	Wake
Local Status:	None
Year Designated Locally:	Not Reported
Historic District Status:	NRHD
Notes:	Not Reported
Photo:	Not Reported
URL:	Not Reported
Alt URL:	Not Reported

**BP453**  
**WNW**  
1/2-1 mi  
4644

**Young-Eatman House**  
**610 Polk St, Raleigh**  
**Raleigh , NC**

**NCX10000060375**  
**NC Historic Preservation Sites**

Site ID:	WA6981
Description:	1897 1-story cross gable Queen Anne house
Year on National Register:	Not Reported
Year Listed:	Not Reported
Year on Study List:	Not Reported
Year Determined Eligible:	Not Reported
Year of Survey:	Not Reported
County:	Wake
Local Status:	None
Year Designated Locally:	Not Reported
Historic District Status:	NRHD
Notes:	Not Reported
Photo:	Not Reported
URL:	Not Reported
Alt URL:	Not Reported

**BN454**  
**WNW**  
1/2-1 mi  
4649

**Wilkinson-Jordan House**  
**225 Elm St, Raleigh**  
**Raleigh , NC**

**NCX10000060213**  
**NC Historic Preservation Sites**

Site ID:	WA6727
Description:	1899 1-story cross gable Queen Anne house
Year on National Register:	Not Reported
Year Listed:	Not Reported
Year on Study List:	Not Reported
Year Determined Eligible:	Not Reported
Year of Survey:	Not Reported
County:	Wake
Local Status:	None
Year Designated Locally:	Not Reported

# HISTORIC SITES MAP FINDINGS

Map ID  
 Direction  
 Distance  
 Distance (ft.)

EDR ID  
 Database

Historic District Status:	NRHD
Notes:	Not Reported
Photo:	Not Reported
URL:	Not Reported
Alt URL:	Not Reported

455  
 SW  
 1/2-1 mi  
 4650

**J. W. Ligon Junior High School**  
 706 E. Lenoir Street Raleigh  
 Raleigh , NC

**NCX10000031523**  
 NC Historic Preservation Sites

Site ID:	WA4261
Description:	Not Reported
Year on National Register:	Not Reported
Year Listed:	Not Reported
Year on Study List:	Not Reported
Year Determined Eligible:	Not Reported
Year of Survey:	Not Reported
County:	Wake
Local Status:	None
Year Designated Locally:	Not Reported
Historic District Status:	None
Notes:	Not Reported
Photo:	Not Reported
URL:	Not Reported
Alt URL:	Not Reported

BP456  
 WNW  
 1/2-1 mi  
 4651

**Kolarov-Alford House**  
 600 Latham Way, Raleigh  
 Raleigh , NC

**NCX10000060161**  
 NC Historic Preservation Sites

Site ID:	WA6868
Description:	1989 1 1/2-story front gable Bungalow
Year on National Register:	Not Reported
Year Listed:	Not Reported
Year on Study List:	Not Reported
Year Determined Eligible:	Not Reported
Year of Survey:	Not Reported
County:	Wake
Local Status:	None
Year Designated Locally:	Not Reported
Historic District Status:	NRHD
Notes:	Not Reported
Photo:	Not Reported
URL:	Not Reported
Alt URL:	Not Reported



# HISTORIC SITES MAP FINDINGS

Map ID  
Direction  
Distance  
Distance (ft.)

EDR ID  
Database

**BO457**  
**NNW**  
1/2-1 mi  
4651

**Thaddeus Lee House**  
705 Monroe Drive Raleigh  
Raleigh , NC

**NCX10000049134**  
NC Historic Preservation Sites

Site ID:	WA5145
Description:	1947 1-story side gable frame Minimal Traditional house
Year on National Register:	Not Reported
Year Listed:	Not Reported
Year on Study List:	Not Reported
Year Determined Eligible:	Not Reported
Year of Survey:	2009
County:	Wake
Local Status:	None
Year Designated Locally:	Not Reported
Historic District Status:	NRHD
Notes:	Not Reported
Photo:	Not Reported
URL:	Not Reported
Alt URL:	Not Reported

**BP458**  
**WNW**  
1/2-1 mi  
4656

**Forrest-Beckman House**  
613 Polk St, Raleigh  
Raleigh , NC

**NCX10000060377**  
NC Historic Preservation Sites

Site ID:	WA6983
Description:	1897 1-story cross gable Queen Anne house
Year on National Register:	Not Reported
Year Listed:	Not Reported
Year on Study List:	Not Reported
Year Determined Eligible:	Not Reported
Year of Survey:	Not Reported
County:	Wake
Local Status:	None
Year Designated Locally:	Not Reported
Historic District Status:	NRHD
Notes:	<Null>
Photo:	Not Reported
URL:	Not Reported
Alt URL:	Not Reported

**BN459**  
**WNW**  
1/2-1 mi  
4660

**Darnell-Brantley House**  
227 Elm St  
Raleigh , NC

**NCX10000053038**  
NC Historic Preservation Sites

# HISTORIC SITES MAP FINDINGS

Map ID  
Direction  
Distance  
Distance (ft.)

EDR ID  
Database

Site ID:	WA4143
Description:	c. 1908 1-story hip roof frame Neoclassical Revival house
Year on National Register:	Not Reported
Year Listed:	Not Reported
Year on Study List:	Not Reported
Year Determined Eligible:	Not Reported
Year of Survey:	Not Reported
County:	Wake
Local Status:	None
Year Designated Locally:	Not Reported
Historic District Status:	NRHD
Notes:	Not Reported
Photo:	Not Reported
URL:	Not Reported
Alt URL:	Not Reported

**BR460**  
West  
1/2-1 mi  
4664

**Thomas B. Wilkinson House**  
521 E Jones St, Raleigh  
Raleigh , NC

**NCX10000060311**  
NC Historic Preservation Sites

Site ID:	WA6821
Description:	c. 1911 2-story hip roof Neoclassical Revival house
Year on National Register:	Not Reported
Year Listed:	Not Reported
Year on Study List:	Not Reported
Year Determined Eligible:	Not Reported
Year of Survey:	Not Reported
County:	Wake
Local Status:	None
Year Designated Locally:	Not Reported
Historic District Status:	NRHD
Notes:	Not Reported
Photo:	Not Reported
URL:	Not Reported
Alt URL:	Not Reported

**BT461**  
WNW  
1/2-1 mi  
4674

**Pullen-Wynne House (W. W. & Lucy Wynne House)**  
404 Elm St  
Raleigh , NC

**NCX10000053017**  
NC Historic Preservation Sites

Site ID:	WA0106
Description:	c. 1888 2-story hip roof stucco Victorian vernacular/Neoclassical Revival house
Year on National Register:	Not Reported
Year Listed:	Not Reported

# HISTORIC SITES MAP FINDINGS

Map ID  
Direction  
Distance  
Distance (ft.)

EDR ID  
Database

Year on Study List:	Not Reported
Year Determined Eligible:	Not Reported
Year of Survey:	Not Reported
County:	Wake
Local Status:	None
Year Designated Locally:	Not Reported
Historic District Status:	NRHD
Notes:	Not Reported
Photo:	Not Reported
URL:	Not Reported
Alt URL:	Not Reported

**BP462**  
**WNW**  
1/2-1 mi  
4675

**Beaman-Butler House**  
525 Watauga St, Raleigh  
Raleigh , NC

**NCX10000060092**  
NC Historic Preservation Sites

Site ID:	WA6990
Description:	1996 2-story front gable house
Year on National Register:	Not Reported
Year Listed:	Not Reported
Year on Study List:	Not Reported
Year Determined Eligible:	Not Reported
Year of Survey:	Not Reported
County:	Wake
Local Status:	None
Year Designated Locally:	Not Reported
Historic District Status:	NRHD
Notes:	Not Reported
Photo:	Not Reported
URL:	Not Reported
Alt URL:	Not Reported

**463**  
**SW**  
1/2-1 mi  
4675

**A.E. Boykin Grocery**  
601 E Lenoir St, Raleigh  
Raleigh , NC

**NCX10000085328**  
NC Historic Preservation Sites

Site ID:	WA8107
Description:	c. 1950 1-story parapet roof 19th-20th c. traditional/vernacular frame building w/ brick veneer
Year on National Register:	Not Reported
Year Listed:	Not Reported
Year on Study List:	Not Reported
Year Determined Eligible:	Not Reported
Year of Survey:	Not Reported
County:	Wake

# HISTORIC SITES MAP FINDINGS

Map ID  
Direction  
Distance  
Distance (ft.)

EDR ID  
Database

Local Status:	None
Year Designated Locally:	Not Reported
Historic District Status:	None
Notes:	Not Reported
Photo:	Not Reported
URL:	Not Reported
Alt URL:	Not Reported

**BO464**  
**NNW**  
**1/2-1 mi**  
**4678**

**Ottis Leon Mashburn House**  
**703 Monroe Drive Raleigh**  
**Raleigh , NC**

**NCX10000049139**  
**NC Historic Preservation Sites**

Site ID:	WA5143
Description:	1947 1-story side gable frame Minimal Traditional house
Year on National Register:	Not Reported
Year Listed:	Not Reported
Year on Study List:	Not Reported
Year Determined Eligible:	Not Reported
Year of Survey:	2009
County:	Wake
Local Status:	None
Year Designated Locally:	Not Reported
Historic District Status:	NRHD
Notes:	Not Reported
Photo:	Not Reported
URL:	Not Reported
Alt URL:	Not Reported

**BN465**  
**WNW**  
**1/2-1 mi**  
**4686**

**Darnell-O'Connor House**  
**229 Elm St, Raleigh**  
**Raleigh , NC**

**NCX10000060215**  
**NC Historic Preservation Sites**

Site ID:	WA6729
Description:	c. 1908 2-story hip roof Neoclassical Revival house
Year on National Register:	Not Reported
Year Listed:	Not Reported
Year on Study List:	Not Reported
Year Determined Eligible:	Not Reported
Year of Survey:	Not Reported
County:	Wake
Local Status:	None
Year Designated Locally:	Not Reported
Historic District Status:	NRHD
Notes:	Not Reported
Photo:	Not Reported

# HISTORIC SITES MAP FINDINGS

Map ID  
Direction  
Distance  
Distance (ft.)

EDR ID  
Database

URL: Not Reported  
Alt URL: Not Reported

**BL466**  
East  
1/2-1 mi  
4686

**House**  
2331 New Bern Avenue Raleigh  
Raleigh , NC

**NCX100000050980**  
NC Historic Preservation Sites

Site ID: WA5425  
Description: c. 1955 1-story hip roof brick Ranch  
Year on National Register: Not Reported  
Year Listed: Not Reported  
Year on Study List: Not Reported  
Year Determined Eligible: Not Reported  
Year of Survey: 2009  
County: Wake  
Local Status: None  
Year Designated Locally: Not Reported  
Historic District Status: NRHD  
Notes: Not Reported  
Photo: Not Reported  
URL: Not Reported  
Alt URL: Not Reported

**BN467**  
WNW  
1/2-1 mi  
4688

**Hunnycutt-Lazarus House**  
525 E Lane St, Raleigh  
Raleigh , NC

**NCX100000060066**  
NC Historic Preservation Sites

Site ID: WA6857  
Description: c. 1913 2-story hip roof Neoclassical Revival house  
Year on National Register: Not Reported  
Year Listed: Not Reported  
Year on Study List: Not Reported  
Year Determined Eligible: Not Reported  
Year of Survey: Not Reported  
County: Wake  
Local Status: None  
Year Designated Locally: Not Reported  
Historic District Status: NRHD  
Notes: Not Reported  
Photo: Not Reported  
URL: Not Reported  
Alt URL: Not Reported

**BP468**  
WNW  
1/2-1 mi  
4693

**Margaret Young House**  
608 Polk St, Raleigh  
Raleigh , NC

**NCX100000060373**  
NC Historic Preservation Sites

# HISTORIC SITES MAP FINDINGS

Map ID  
Direction  
Distance  
Distance (ft.)

EDR ID  
Database

Site ID:	WA6979
Description:	1897 1-story cross gable Queen Anne house
Year on National Register:	Not Reported
Year Listed:	Not Reported
Year on Study List:	Not Reported
Year Determined Eligible:	Not Reported
Year of Survey:	Not Reported
County:	Wake
Local Status:	None
Year Designated Locally:	Not Reported
Historic District Status:	NRHD
Notes:	Not Reported
Photo:	Not Reported
URL:	Not Reported
Alt URL:	Not Reported

**BT469**  
**WNW**  
1/2-1 mi  
4694

**Pullen-Christopher House (J.S. Wynne House)**  
**408 Elm St**  
**Raleigh , NC**

**NCX10000053016**  
**NC Historic Preservation Sites**

Site ID:	WA0105
Description:	c. 1889 2-story Triple-A brick Victorian vernacular house
Year on National Register:	Not Reported
Year Listed:	Not Reported
Year on Study List:	Not Reported
Year Determined Eligible:	Not Reported
Year of Survey:	Not Reported
County:	Wake
Local Status:	None
Year Designated Locally:	Not Reported
Historic District Status:	NRHD
Notes:	Not Reported
Photo:	Not Reported
URL:	Not Reported
Alt URL:	Not Reported

**BP470**  
**WNW**  
1/2-1 mi  
4701

**Forrest-Iddings House**  
**611 Polk St, Raleigh**  
**Raleigh , NC**

**NCX10000060376**  
**NC Historic Preservation Sites**

Site ID:	WA6982
Description:	1897 1-story cross gable Queen Anne house
Year on National Register:	Not Reported
Year Listed:	Not Reported
Year on Study List:	Not Reported

# HISTORIC SITES MAP FINDINGS

Map ID  
 Direction  
 Distance  
 Distance (ft.)

EDR ID  
 Database

Year Determined Eligible:	Not Reported
Year of Survey:	Not Reported
County:	Wake
Local Status:	None
Year Designated Locally:	Not Reported
Historic District Status:	NRHD
Notes:	Not Reported
Photo:	Not Reported
URL:	Not Reported
Alt URL:	Not Reported

**BT471**  
**WNW**  
 1/2-1 mi  
 4703

**Granite Curbstone**  
**Elm St & Oakwood Ave**  
**Raleigh , NC**

**NCX10000052533**  
**NC Historic Preservation Sites**

Site ID:	WA4019
Description:	Not Reported
Year on National Register:	Not Reported
Year Listed:	Not Reported
Year on Study List:	Not Reported
Year Determined Eligible:	Not Reported
Year of Survey:	Not Reported
County:	Wake
Local Status:	None
Year Designated Locally:	Not Reported
Historic District Status:	NRHD
Notes:	Not Reported
Photo:	Not Reported
URL:	Not Reported
Alt URL:	Not Reported

**BP472**  
**WNW**  
 1/2-1 mi  
 4705

**Bock-Gwin House**  
**605 Latham Way, Raleigh**  
**Raleigh , NC**

**NCX10000060230**  
**NC Historic Preservation Sites**

Site ID:	WA6870
Description:	1989 1 1/2-story side gable Bungalow
Year on National Register:	Not Reported
Year Listed:	Not Reported
Year on Study List:	Not Reported
Year Determined Eligible:	Not Reported
Year of Survey:	Not Reported
County:	Wake
Local Status:	None
Year Designated Locally:	Not Reported

# HISTORIC SITES MAP FINDINGS

Map ID  
Direction  
Distance  
Distance (ft.)

EDR ID  
Database

Historic District Status:	NRHD
Notes:	Not Reported
Photo:	Not Reported
URL:	Not Reported
Alt URL:	Not Reported

**BO473**  
**NNW**  
**1/2-1 mi**  
**4706**

**Frank M Isaacs House**  
**701 Monroe Drive Raleigh**  
**Raleigh , NC**

**NCX10000049138**  
**NC Historic Preservation Sites**

Site ID:	WA5141
Description:	1947 1-story side gable frame Minimal Traditional house
Year on National Register:	Not Reported
Year Listed:	Not Reported
Year on Study List:	Not Reported
Year Determined Eligible:	Not Reported
Year of Survey:	2009
County:	Wake
Local Status:	None
Year Designated Locally:	Not Reported
Historic District Status:	NRHD
Notes:	Not Reported
Photo:	Not Reported
URL:	Not Reported
Alt URL:	Not Reported

**BT474**  
**WNW**  
**1/2-1 mi**  
**4711**

**Pullen-Hutchings House (William Hutchings House)**  
**410 Elm St, Raleigh**  
**Raleigh , NC**

**NCX10000053015**  
**NC Historic Preservation Sites**

Site ID:	WA0098
Description:	c. 1888 2-story Triple-A brick Voctorian vernacular house
Year on National Register:	Not Reported
Year Listed:	Not Reported
Year on Study List:	Not Reported
Year Determined Eligible:	Not Reported
Year of Survey:	Not Reported
County:	Wake
Local Status:	None
Year Designated Locally:	Not Reported
Historic District Status:	NRHD
Notes:	See also WA0090 William Hutchings House
Photo:	Not Reported
URL:	Not Reported
Alt URL:	Not Reported



# HISTORIC SITES MAP FINDINGS

Map ID  
Direction  
Distance  
Distance (ft.)

EDR ID  
Database

**BS475**      **Albert and Helen Honeycutt House**  
**East**        **2330 New Bern Avenue Raleigh**  
**1/2-1 mi**    **Raleigh , NC**  
**4710**

**NCX10000025959**  
**NC Historic Preservation Sites**

Site ID:	WA5434
Description:	c. 1952 1-story side gable brick Ranch
Year on National Register:	Not Reported
Year Listed:	Not Reported
Year on Study List:	Not Reported
Year Determined Eligible:	Not Reported
Year of Survey:	2009
County:	Wake
Local Status:	None
Year Designated Locally:	Not Reported
Historic District Status:	NRHD
Notes:	Not Reported
Photo:	Not Reported
URL:	Not Reported
Alt URL:	Not Reported

**BQ476**      **Stuart-Kelly House**  
**WNW**        **529 Watauga St, Raleigh**  
**1/2-1 mi**    **Raleigh , NC**  
**4716**

**NCX10000060093**  
**NC Historic Preservation Sites**

Site ID:	WA6991
Description:	1991 1 1/2-story side gable house
Year on National Register:	Not Reported
Year Listed:	Not Reported
Year on Study List:	Not Reported
Year Determined Eligible:	Not Reported
Year of Survey:	Not Reported
County:	Wake
Local Status:	None
Year Designated Locally:	Not Reported
Historic District Status:	NRHD
Notes:	<Null>
Photo:	Not Reported
URL:	Not Reported
Alt URL:	Not Reported

**CA477**      **Oakwood Historic District (Boundary Increase II)**  
**West**        **Portions of N. & S. Bloodworth Sts., N. & S. East Sts. , N.**  
**1/2-1 mi**    **Person St., E. Morgan St., New Bern Ave. & E. Edenton St.**  
**4729**        **Raleigh, NC**

**USHDCNP00013500**  
**National Register of Hist. Places**

# HISTORIC SITES MAP FINDINGS

Map ID  
Direction  
Distance  
Distance (ft.)

EDR ID  
Database

Ref #: 87002235  
 Multiple Property Name: Not Reported  
 County: Wake  
 Restricted: Not Reported  
 Certification: LISTED IN THE NATIONAL REGISTER  
 Certification Date: 19880106  
 Type: District  
 # of Contrib Bldgs: 48  
 # of Contrib Sites: 0  
 # of Contrib Objects: 0  
 # of Contrib Structs: 0  
 Documents: <https://npgallery.nps.gov/AssetDetail/NRIS/87002235>

**BR478**  
West  
1/2-1 mi  
4731

**Heck-Wiley-Norwood House**  
519 E Jones St, Raleigh  
Raleigh , NC

**NCX10000060310**  
NC Historic Preservation Sites

Site ID: WA6820  
 Description: c. 1873 2-story hip roof Victorian vernacular house  
 Year on National Register: Not Reported  
 Year Listed: Not Reported  
 Year on Study List: Not Reported  
 Year Determined Eligible: Not Reported  
 Year of Survey: Not Reported  
 County: Wake  
 Local Status: None  
 Year Designated Locally: Not Reported  
 Historic District Status: NRHD  
 Notes: Not Reported  
 Photo: Not Reported  
 URL: Not Reported  
 Alt URL: Not Reported

**BT479**  
WNW  
1/2-1 mi  
4730

**Pullen-Meacham House**  
416 Elm St  
Raleigh , NC

**NCX10000053014**  
NC Historic Preservation Sites

Site ID: WA0100  
 Description: c. 1888 2-story Triple-A stucco Victorian vernacular house  
 Year on National Register: Not Reported  
 Year Listed: Not Reported  
 Year on Study List: Not Reported  
 Year Determined Eligible: Not Reported  
 Year of Survey: Not Reported  
 County: Wake

# HISTORIC SITES MAP FINDINGS

Map ID  
 Direction  
 Distance  
 Distance (ft.)

EDR ID  
 Database

Local Status:	None
Year Designated Locally:	Not Reported
Historic District Status:	NRHD
Notes:	Not Reported
Photo:	Not Reported
URL:	Not Reported
Alt URL:	Not Reported

**CI480**  
**SW**  
 1/2-1 mi  
 4734

**Chavis Heights (Gone)**  
**Not Reported**  
**Not Reported**

**NCDOE2000002915**  
**NC NR, SL, DOE Boundaries**

Site ID:	WA2875
Description:	1940 Complex/ 2-story brick
Acres:	26.2*
Year Listed:	Not Reported
Year on Study List:	1991
Year Determined Eligible:	Not Reported
Notes:	Not Reported
URL:	Not Reported

**BT481**  
**WNW**  
 1/2-1 mi  
 4738

**Drewry-Edgerton-Henderson House**  
**530 Oakwood Ave, Raleigh**  
**Raleigh , NC**

**NCX10000060248**  
**NC Historic Preservation Sites**

Site ID:	WA6919
Description:	1897 1 1/2-story side gable Neoclassical Revival house
Year on National Register:	Not Reported
Year Listed:	Not Reported
Year on Study List:	Not Reported
Year Determined Eligible:	Not Reported
Year of Survey:	Not Reported
County:	Wake
Local Status:	None
Year Designated Locally:	Not Reported
Historic District Status:	NRHD
Notes:	Not Reported
Photo:	Not Reported
URL:	Not Reported
Alt URL:	Not Reported

**BN482**  
**WNW**  
 1/2-1 mi  
 4745

**Friedlander-Iverson House**  
**523 E Lane St, Raleigh**  
**Raleigh , NC**

**NCX10000060065**  
**NC Historic Preservation Sites**

# HISTORIC SITES MAP FINDINGS

Map ID  
Direction  
Distance  
Distance (ft.)

EDR ID  
Database

Site ID:	WA6856
Description:	c. 1920 1-story side gable brick Craftsman Bungalow
Year on National Register:	Not Reported
Year Listed:	Not Reported
Year on Study List:	Not Reported
Year Determined Eligible:	Not Reported
Year of Survey:	Not Reported
County:	Wake
Local Status:	None
Year Designated Locally:	Not Reported
Historic District Status:	NRHD
Notes:	Not Reported
Photo:	Not Reported
URL:	Not Reported
Alt URL:	Not Reported

**BQ483**  
**WNW**  
1/2-1 mi  
4744

**Barbara Zimmerman House**  
**533 Watauga St, Raleigh**  
**Raleigh , NC**

**NCX10000060023**  
**NC Historic Preservation Sites**

Site ID:	WA6992
Description:	1995 2-story front gable house
Year on National Register:	Not Reported
Year Listed:	Not Reported
Year on Study List:	Not Reported
Year Determined Eligible:	Not Reported
Year of Survey:	Not Reported
County:	Wake
Local Status:	None
Year Designated Locally:	Not Reported
Historic District Status:	NRHD
Notes:	Not Reported
Photo:	Not Reported
URL:	Not Reported
Alt URL:	Not Reported

**BP484**  
**WNW**  
1/2-1 mi  
4747

**Forrest-Crew House**  
**609 Polk St, Raleigh**  
**Raleigh , NC**

**NCX10000060374**  
**NC Historic Preservation Sites**

Site ID:	WA6980
Description:	1897 1-story cross gable Queen Anne house
Year on National Register:	Not Reported
Year Listed:	Not Reported
Year on Study List:	Not Reported

# HISTORIC SITES MAP FINDINGS

Map ID  
Direction  
Distance  
Distance (ft.)

EDR ID  
Database

Year Determined Eligible:	Not Reported
Year of Survey:	Not Reported
County:	Wake
Local Status:	None
Year Designated Locally:	Not Reported
Historic District Status:	NRHD
Notes:	Not Reported
Photo:	Not Reported
URL:	Not Reported
Alt URL:	Not Reported

**BT485**  
**WNW**  
1/2-1 mi  
4748

**Julia Meacham House**  
418 Elm St, Raleigh  
Raleigh , NC

**NCX10000060218**  
NC Historic Preservation Sites

Site ID:	WA6732
Description:	c. 1909 2-story hip roof Neoclassical Revival house
Year on National Register:	Not Reported
Year Listed:	Not Reported
Year on Study List:	Not Reported
Year Determined Eligible:	Not Reported
Year of Survey:	Not Reported
County:	Wake
Local Status:	None
Year Designated Locally:	Not Reported
Historic District Status:	NRHD
Notes:	Not Reported
Photo:	Not Reported
URL:	Not Reported
Alt URL:	Not Reported

**BP486**  
**WNW**  
1/2-1 mi  
4752

**Francis-Kushner House**  
604 Leonidas Ct, Raleigh  
Raleigh , NC

**NCX10000060233**  
NC Historic Preservation Sites

Site ID:	WA6873
Description:	1994 2-story side gable house
Year on National Register:	Not Reported
Year Listed:	Not Reported
Year on Study List:	Not Reported
Year Determined Eligible:	Not Reported
Year of Survey:	Not Reported
County:	Wake
Local Status:	None
Year Designated Locally:	Not Reported

# HISTORIC SITES MAP FINDINGS

Map ID  
Direction  
Distance  
Distance (ft.)

EDR ID  
Database

Historic District Status:	NRHD
Notes:	Not Reported
Photo:	Not Reported
URL:	Not Reported
Alt URL:	Not Reported

**BN487**  
**WNW**  
1/2-1 mi  
4754

**Neill H. McLeod House**  
518 E Lane St, Raleigh  
Raleigh , NC

**NCX10000060063**  
NC Historic Preservation Sites

Site ID:	WA6854
Description:	c. 1909 1-story hip roof Neoclassical Revival house
Year on National Register:	Not Reported
Year Listed:	Not Reported
Year on Study List:	Not Reported
Year Determined Eligible:	Not Reported
Year of Survey:	Not Reported
County:	Wake
Local Status:	None
Year Designated Locally:	Not Reported
Historic District Status:	NRHD
Notes:	Not Reported
Photo:	Not Reported
URL:	Not Reported
Alt URL:	Not Reported

**BR488**  
**West**  
1/2-1 mi  
4754

**Thompson-Anderson-Allen-Robertson House**  
516 E Jones St, Raleigh  
Raleigh , NC

**NCX10000060309**  
NC Historic Preservation Sites

Site ID:	WA6819
Description:	c. 1851 2-story front gable Victorian vernacular/Neoclassical Revival house
Year on National Register:	Not Reported
Year Listed:	Not Reported
Year on Study List:	Not Reported
Year Determined Eligible:	Not Reported
Year of Survey:	Not Reported
County:	Wake
Local Status:	None
Year Designated Locally:	Not Reported
Historic District Status:	NRHD
Notes:	Not Reported
Photo:	Not Reported
URL:	Not Reported

# HISTORIC SITES MAP FINDINGS

Map ID  
 Direction  
 Distance  
 Distance (ft.)

EDR ID  
 Database

Alt URL: Not Reported

**BR489**  
 West  
 1/2-1 mi  
 4755

**Hungry Neck-Idlewild Historic District**  
 Not Reported  
 Not Reported

**NCDOE2000002811**  
 NC NR, SL, DOE Boundaries

Site ID: WA4079  
 Description: Not Reported  
 Acres: 127.\*  
 Year Listed: Not Reported  
 Year on Study List: 1989  
 Year Determined Eligible: Not Reported  
 Notes: Eligibility in question  
 URL: Not Reported

**OAKWOOD HISTORIC DISTRICT - South Amendment**  
 Not Reported  
 Not Reported

Site ID: WA0219  
 Description: Late 19th c. residential  
 Acres: 17.6\*  
 Year Listed: 1988  
 Year on Study List: Not Reported  
 Year Determined Eligible: Not Reported  
 Notes: Not Reported  
 URL: <https://files.nc.gov/ncdcr/nr/WA0219.pdf>

**CA490**  
 West  
 1/2-1 mi  
 4755

**OAKWOOD HISTORIC DISTRICT - South Amendment**  
 Not Reported  
 Not Reported

**NCDOE2000002792**  
 NC NR, SL, DOE Boundaries

Site ID: WA0219  
 Description: Late 19th c. residential  
 Acres: 17.6\*  
 Year Listed: 1988  
 Year on Study List: Not Reported  
 Year Determined Eligible: Not Reported  
 Notes: Not Reported  
 URL: <https://files.nc.gov/ncdcr/nr/WA0219.pdf>

**BW491**  
 NW  
 1/2-1 mi  
 4756

**OAKWOOD HISTORIC DISTRICT - North Amendment**  
 Not Reported  
 Not Reported

**NCDOE2000002652**  
 NC NR, SL, DOE Boundaries

# HISTORIC SITES MAP FINDINGS

Map ID  
Direction  
Distance  
Distance (ft.)

EDR ID  
Database

Site ID: WA0223  
 Description: Late 19th c. Victorian residential  
 Acres: 42.3\*  
 Year Listed: 1989  
 Year on Study List: Not Reported  
 Year Determined Eligible: Not Reported  
 Notes: Not Reported  
 URL: <https://files.nc.gov/ncdcr/nr/WA0223.pdf>

**BP492**  
**WNW**  
1/2-1 mi  
4756

**Bock-Bodenheimer House**  
601 Latham Way, Raleigh  
Raleigh , NC

**NCX10000060166**  
NC Historic Preservation Sites

Site ID: WA6869  
 Description: 1989 1 1/2-story Bungalow  
 Year on National Register: Not Reported  
 Year Listed: Not Reported  
 Year on Study List: Not Reported  
 Year Determined Eligible: Not Reported  
 Year of Survey: Not Reported  
 County: Wake  
 Local Status: None  
 Year Designated Locally: Not Reported  
 Historic District Status: NRHD  
 Notes: Not Reported  
 Photo: Not Reported  
 URL: Not Reported  
 Alt URL: Not Reported

**BP493**  
**WNW**  
1/2-1 mi  
4764

**Pullen-Parkerson House**  
420 Elm St, Raleigh  
Raleigh , NC

**NCX10000060219**  
NC Historic Preservation Sites

Site ID: WA6733  
 Description: c. 1879 1-story cross gable Victorian vernacular house  
 Year on National Register: Not Reported  
 Year Listed: Not Reported  
 Year on Study List: Not Reported  
 Year Determined Eligible: Not Reported  
 Year of Survey: Not Reported  
 County: Wake  
 Local Status: None  
 Year Designated Locally: Not Reported  
 Historic District Status: NRHD  
 Notes: Not Reported



# HISTORIC SITES MAP FINDINGS

Map ID  
Direction  
Distance  
Distance (ft.)

EDR ID  
Database

Photo: Not Reported  
URL: Not Reported  
Alt URL: Not Reported

**BM494**  
**ESE**  
**1/2-1 mi**  
**4765**

**Paul and Hattie Humphreys House**  
**2515 Poole Road Raleigh**  
**Raleigh , NC**

**NCX10000026989**  
**NC Historic Preservation Sites**

Site ID: WA5442  
Description: c. 1955 1-story cross gable brick-veneered frame Period Cottage  
Year on National Register: Not Reported  
Year Listed: Not Reported  
Year on Study List: Not Reported  
Year Determined Eligible: Not Reported  
Year of Survey: 2009  
County: Wake  
Local Status: None  
Year Designated Locally: Not Reported  
Historic District Status: NRHD  
Notes: Not Reported  
Photo: Not Reported  
URL: Not Reported  
Alt URL: Not Reported

**BO495**  
**NNW**  
**1/2-1 mi**  
**4775**

**Nicholas H Yonker House**  
**712 Glascock Street Raleigh**  
**Raleigh , NC**

**NCX10000049132**  
**NC Historic Preservation Sites**

Site ID: WA5121  
Description: 1947 1-story side gable frame Minimal Traditional house  
Year on National Register: Not Reported  
Year Listed: Not Reported  
Year on Study List: Not Reported  
Year Determined Eligible: Not Reported  
Year of Survey: 2009  
County: Wake  
Local Status: None  
Year Designated Locally: Not Reported  
Historic District Status: NRHD  
Notes: Not Reported  
Photo: Not Reported  
URL: Not Reported  
Alt URL: Not Reported

# HISTORIC SITES MAP FINDINGS

Map ID  
Direction  
Distance  
Distance (ft.)

EDR ID  
Database

**BQ496**  
**NW**  
1/2-1 mi  
4779

**Dwayne & Traci Hall House**  
**624 N. Boundary St, Raleigh**  
**Raleigh , NC**

**NCX10000060186**  
**NC Historic Preservation Sites**

Site ID:	WA6648
Description:	2001 1 1/2-story side gable house
Year on National Register:	Not Reported
Year Listed:	Not Reported
Year on Study List:	Not Reported
Year Determined Eligible:	Not Reported
Year of Survey:	Not Reported
County:	Wake
Local Status:	None
Year Designated Locally:	Not Reported
Historic District Status:	NRHD
Notes:	Not Reported
Photo:	Not Reported
URL:	Not Reported
Alt URL:	Not Reported

**BO497**  
**NNW**  
1/2-1 mi  
4789

**Abram T Lassiter Jr House**  
**710 Glascock Street Raleigh**  
**Raleigh , NC**

**NCX10000049131**  
**NC Historic Preservation Sites**

Site ID:	WA5120
Description:	1947 1-story side gable frame Minimal Traditional house
Year on National Register:	Not Reported
Year Listed:	Not Reported
Year on Study List:	Not Reported
Year Determined Eligible:	Not Reported
Year of Survey:	2009
County:	Wake
Local Status:	None
Year Designated Locally:	Not Reported
Historic District Status:	NRHD
Notes:	Not Reported
Photo:	Not Reported
URL:	Not Reported
Alt URL:	Not Reported

**BT498**  
**WNW**  
1/2-1 mi  
4792

**William P. Clements House**  
**526 Oakwood Ave, Raleigh**  
**Raleigh , NC**

**NCX10000060247**  
**NC Historic Preservation Sites**

# HISTORIC SITES MAP FINDINGS

Map ID  
Direction  
Distance  
Distance (ft.)

EDR ID  
Database

Site ID:	WA6918
Description:	c. 1894 1-story Triple-A Stick house
Year on National Register:	Not Reported
Year Listed:	Not Reported
Year on Study List:	Not Reported
Year Determined Eligible:	Not Reported
Year of Survey:	Not Reported
County:	Wake
Local Status:	None
Year Designated Locally:	Not Reported
Historic District Status:	NRHD
Notes:	Not Reported
Photo:	Not Reported
URL:	Not Reported
Alt URL:	Not Reported

**BP499**  
**WNW**  
**1/2-1 mi**  
**4793**

**Forrest-Crane House**  
**605 Polk St, Raleigh**  
**Raleigh , NC**

**NCX10000060372**  
**NC Historic Preservation Sites**

Site ID:	WA6978
Description:	1897 1-story cross gable Queen Anne house
Year on National Register:	Not Reported
Year Listed:	Not Reported
Year on Study List:	Not Reported
Year Determined Eligible:	Not Reported
Year of Survey:	Not Reported
County:	Wake
Local Status:	None
Year Designated Locally:	Not Reported
Historic District Status:	NRHD
Notes:	Not Reported
Photo:	Not Reported
URL:	Not Reported
Alt URL:	Not Reported

**BN500**  
**WNW**  
**1/2-1 mi**  
**4799**

**Samuel Goldin House**  
**519 E Lane St, Raleigh**  
**Raleigh , NC**

**NCX10000060064**  
**NC Historic Preservation Sites**

Site ID:	WA6855
Description:	c. 1940 1-story side gable brick Colonial Revival house
Year on National Register:	Not Reported
Year Listed:	Not Reported
Year on Study List:	Not Reported

# HISTORIC SITES MAP FINDINGS

Map ID  
 Direction  
 Distance  
 Distance (ft.)

EDR ID  
 Database

Year Determined Eligible:	Not Reported
Year of Survey:	Not Reported
County:	Wake
Local Status:	None
Year Designated Locally:	Not Reported
Historic District Status:	NRHD
Notes:	Not Reported
Photo:	Not Reported
URL:	Not Reported
Alt URL:	Not Reported

**BT501**  
**WNW**  
 1/2-1 mi  
 4799

**Pullen-Strickland House (Nixon House)**  
 401 Elm St  
 Raleigh , NC

**NCX10000053020**  
 NC Historic Preservation Sites

Site ID:	WA0093
Description:	c. 1888 1-story cross gable brick Victorian vernacular house
Year on National Register:	Not Reported
Year Listed:	Not Reported
Year on Study List:	Not Reported
Year Determined Eligible:	Not Reported
Year of Survey:	Not Reported
County:	Wake
Local Status:	None
Year Designated Locally:	Not Reported
Historic District Status:	NRHD
Notes:	Not Reported
Photo:	Not Reported
URL:	Not Reported
Alt URL:	Not Reported

**BQ502**  
**WNW**  
 1/2-1 mi  
 4808

**Beaman-Baldwin House**  
 609 Leonidas Ct, Raleigh  
 Raleigh , NC

**NCX10000060235**  
 NC Historic Preservation Sites

Site ID:	WA6875
Description:	1993 1-story house
Year on National Register:	Not Reported
Year Listed:	Not Reported
Year on Study List:	Not Reported
Year Determined Eligible:	Not Reported
Year of Survey:	Not Reported
County:	Wake
Local Status:	None
Year Designated Locally:	Not Reported

# HISTORIC SITES MAP FINDINGS

Map ID  
Direction  
Distance  
Distance (ft.)

EDR ID  
Database

Historic District Status:	NRHD
Notes:	Not Reported
Photo:	Not Reported
URL:	Not Reported
Alt URL:	Not Reported

**BN503**  
**WNW**  
1/2-1 mi  
4813

**Alfred F. Duckett House**  
516 E Lane St, Raleigh  
Raleigh , NC

**NCX10000060061**  
NC Historic Preservation Sites

Site ID:	WA6852
Description:	c. 1909 1-story hip roof Neoclassical Revival house
Year on National Register:	Not Reported
Year Listed:	Not Reported
Year on Study List:	Not Reported
Year Determined Eligible:	Not Reported
Year of Survey:	Not Reported
County:	Wake
Local Status:	None
Year Designated Locally:	Not Reported
Historic District Status:	NRHD
Notes:	Not Reported
Photo:	Not Reported
URL:	Not Reported
Alt URL:	Not Reported

**BT504**  
**WNW**  
1/2-1 mi  
4816

**Cynthia Strickland House**  
403 Elm St, Raleigh  
Raleigh , NC

**NCX10000060216**  
NC Historic Preservation Sites

Site ID:	WA6730
Description:	c. 1923 2-story hip roof Neoclassical Revival/Craftsman Foursquare
Year on National Register:	Not Reported
Year Listed:	Not Reported
Year on Study List:	Not Reported
Year Determined Eligible:	Not Reported
Year of Survey:	Not Reported
County:	Wake
Local Status:	None
Year Designated Locally:	Not Reported
Historic District Status:	NRHD
Notes:	Not Reported
Photo:	Not Reported
URL:	Not Reported
Alt URL:	Not Reported

# HISTORIC SITES MAP FINDINGS

Map ID  
Direction  
Distance  
Distance (ft.)

EDR ID  
Database

**BO505**      **Oliver Elisha Johnson House**  
**NNW**        **708 Glascock Street Raleigh**  
**1/2-1 mi**    **Raleigh , NC**  
**4817**

**NCX10000049130**  
**NC Historic Preservation Sites**

Site ID:	WA5119
Description:	1947 1-story side gable frame Minimal Traditional house
Year on National Register:	Not Reported
Year Listed:	Not Reported
Year on Study List:	Not Reported
Year Determined Eligible:	Not Reported
Year of Survey:	2009
County:	Wake
Local Status:	None
Year Designated Locally:	Not Reported
Historic District Status:	NRHD
Notes:	Not Reported
Photo:	Not Reported
URL:	Not Reported
Alt URL:	Not Reported

**BP506**      **Norman & Kay Olson House**  
**WNW**        **600 Leonidas Ct, Raleigh**  
**1/2-1 mi**    **Raleigh , NC**  
**4820**

**NCX10000060231**  
**NC Historic Preservation Sites**

Site ID:	WA6871
Description:	1994 1-story side gable board-and-batten house
Year on National Register:	Not Reported
Year Listed:	Not Reported
Year on Study List:	Not Reported
Year Determined Eligible:	Not Reported
Year of Survey:	Not Reported
County:	Wake
Local Status:	None
Year Designated Locally:	Not Reported
Historic District Status:	NRHD
Notes:	Not Reported
Photo:	Not Reported
URL:	Not Reported
Alt URL:	Not Reported

**BQ507**      **Julia Mills House**  
**WNW**        **620 N. Boundary St, Raleigh**  
**1/2-1 mi**    **Raleigh , NC**  
**4822**

**NCX10000060185**  
**NC Historic Preservation Sites**

# HISTORIC SITES MAP FINDINGS

Map ID  
 Direction  
 Distance  
 Distance (ft.)

EDR ID  
 Database

Site ID:	WA6647
Description:	1999 1 1/2-story side gable house
Year on National Register:	Not Reported
Year Listed:	Not Reported
Year on Study List:	Not Reported
Year Determined Eligible:	Not Reported
Year of Survey:	Not Reported
County:	Wake
Local Status:	None
Year Designated Locally:	Not Reported
Historic District Status:	NRHD
Notes:	Not Reported
Photo:	Not Reported
URL:	Not Reported
Alt URL:	Not Reported

**BT508**  
**WNW**  
 1/2-1 mi  
 4828

**John C. Drewry House**  
 522 Oakwood Ave, Raleigh  
 Raleigh , NC

**NCX10000060246**  
 NC Historic Preservation Sites

Site ID:	WA6917
Description:	c. 1896 2-story gable-on-hip roof roof Queen Anne house
Year on National Register:	Not Reported
Year Listed:	Not Reported
Year on Study List:	Not Reported
Year Determined Eligible:	Not Reported
Year of Survey:	Not Reported
County:	Wake
Local Status:	None
Year Designated Locally:	Not Reported
Historic District Status:	NRHD
Notes:	Not Reported
Photo:	Not Reported
URL:	Not Reported
Alt URL:	Not Reported

**BR509**  
**West**  
 1/2-1 mi  
 4830

**Robert & LeeAnn Anderson House**  
 514 E Jones St, Raleigh  
 Raleigh , NC

**NCX10000060288**  
 NC Historic Preservation Sites

Site ID:	WA6818
Description:	2005 2-story hip roof Queen Anne Revival house
Year on National Register:	Not Reported
Year Listed:	Not Reported
Year on Study List:	Not Reported

# HISTORIC SITES MAP FINDINGS

Map ID  
Direction  
Distance  
Distance (ft.)

EDR ID  
Database

Year Determined Eligible:	Not Reported
Year of Survey:	Not Reported
County:	Wake
Local Status:	None
Year Designated Locally:	Not Reported
Historic District Status:	NRHD
Notes:	Not Reported
Photo:	Not Reported
URL:	Not Reported
Alt URL:	Not Reported

**BP510**  
**WNW**  
1/2-1 mi  
4834

**Mary A. Bashford House**  
603 Polk St, Raleigh  
Raleigh , NC

**NCX10000060371**  
NC Historic Preservation Sites

Site ID:	WA6977
Description:	c. 1878 1-story Triple-A Victorian vernacular house
Year on National Register:	Not Reported
Year Listed:	Not Reported
Year on Study List:	Not Reported
Year Determined Eligible:	Not Reported
Year of Survey:	Not Reported
County:	Wake
Local Status:	None
Year Designated Locally:	Not Reported
Historic District Status:	NRHD
Notes:	Not Reported
Photo:	Not Reported
URL:	Not Reported
Alt URL:	Not Reported

**BT511**  
**WNW**  
1/2-1 mi  
4838

**Pullen-Hester House**  
411 Elm St  
Raleigh , NC

**NCX10000053019**  
NC Historic Preservation Sites

Site ID:	WA0099
Description:	c. 1888 2-story hip roof brick Victorian vernacular house
Year on National Register:	Not Reported
Year Listed:	Not Reported
Year on Study List:	Not Reported
Year Determined Eligible:	Not Reported
Year of Survey:	Not Reported
County:	Wake
Local Status:	None
Year Designated Locally:	Not Reported



# HISTORIC SITES MAP FINDINGS

Map ID  
Direction  
Distance  
Distance (ft.)

EDR ID  
Database

Historic District Status:	NRHD
Notes:	Not Reported
Photo:	Not Reported
URL:	Not Reported
Alt URL:	Not Reported

**BQ512**  
**NW**  
**1/2-1 mi**  
**4840**

**Milton Kimball House**  
**615 N. Boundary St, Raleigh**  
**Raleigh , NC**

**NCX10000060183**  
**NC Historic Preservation Sites**

Site ID:	WA6645
Description:	c. 1927 1-story front gable Craftsman Bungalow
Year on National Register:	Not Reported
Year Listed:	Not Reported
Year on Study List:	Not Reported
Year Determined Eligible:	Not Reported
Year of Survey:	Not Reported
County:	Wake
Local Status:	None
Year Designated Locally:	Not Reported
Historic District Status:	NRHD
Notes:	Not Reported
Photo:	Not Reported
URL:	Not Reported
Alt URL:	Not Reported

**BO513**  
**NNW**  
**1/2-1 mi**  
**4843**

**Willard S Allen House**  
**706 Glascock Street Raleigh**  
**Raleigh , NC**

**NCX10000049129**  
**NC Historic Preservation Sites**

Site ID:	WA5118
Description:	1947 1-story side gable frame Minimal Traditional house
Year on National Register:	Not Reported
Year Listed:	Not Reported
Year on Study List:	Not Reported
Year Determined Eligible:	Not Reported
Year of Survey:	2009
County:	Wake
Local Status:	None
Year Designated Locally:	Not Reported
Historic District Status:	NRHD
Notes:	Not Reported
Photo:	Not Reported
URL:	Not Reported
Alt URL:	Not Reported

# HISTORIC SITES MAP FINDINGS

Map ID  
Direction  
Distance  
Distance (ft.)

EDR ID  
Database

**BN514**  
**WNW**  
**1/2-1 mi**  
**4847**

**Richard Fowler House**  
**517 E Lane St, Raleigh**  
**Raleigh , NC**

**NCX10000060062**  
**NC Historic Preservation Sites**

Site ID:	WA6853
Description:	c. 1941 1-story side gable brick house
Year on National Register:	Not Reported
Year Listed:	Not Reported
Year on Study List:	Not Reported
Year Determined Eligible:	Not Reported
Year of Survey:	Not Reported
County:	Wake
Local Status:	None
Year Designated Locally:	Not Reported
Historic District Status:	NRHD
Notes:	Not Reported
Photo:	Not Reported
URL:	Not Reported
Alt URL:	Not Reported

**BV515**  
**East**  
**1/2-1 mi**  
**4845**

**House**  
**2337 New Bern Avenue Raleigh**  
**Raleigh , NC**

**NCX10000050981**  
**NC Historic Preservation Sites**

Site ID:	WA5426
Description:	c. 1955 1-story side gable brick Ranch
Year on National Register:	Not Reported
Year Listed:	Not Reported
Year on Study List:	Not Reported
Year Determined Eligible:	Not Reported
Year of Survey:	2009
County:	Wake
Local Status:	None
Year Designated Locally:	Not Reported
Historic District Status:	NRHD
Notes:	Not Reported
Photo:	Not Reported
URL:	Not Reported
Alt URL:	Not Reported

**BS516**  
**East**  
**1/2-1 mi**  
**4853**

**John R Adams House**  
**2336 New Bern Avenue Raleigh**  
**Raleigh , NC**

**NCX10000050978**  
**NC Historic Preservation Sites**

# HISTORIC SITES MAP FINDINGS

Map ID  
Direction  
Distance  
Distance (ft.)

EDR ID  
Database

Site ID:	WA5435
Description:	c. 1954 1-story side gable frame Ranch
Year on National Register:	Not Reported
Year Listed:	Not Reported
Year on Study List:	Not Reported
Year Determined Eligible:	Not Reported
Year of Survey:	2009
County:	Wake
Local Status:	None
Year Designated Locally:	Not Reported
Historic District Status:	NRHD
Notes:	Not Reported
Photo:	Not Reported
URL:	Not Reported
Alt URL:	Not Reported

**BW517**  
**NW**  
**1/2-1 mi**  
**4856**

**Jarrett-Linehan House**  
**712 E Franklin St, Raleigh**  
**Raleigh , NC**

**NCX10000060140**  
**NC Historic Preservation Sites**

Site ID:	WA6803
Description:	c. 1925 1-story side gable Craftsman Bungalow
Year on National Register:	Not Reported
Year Listed:	Not Reported
Year on Study List:	Not Reported
Year Determined Eligible:	Not Reported
Year of Survey:	Not Reported
County:	Wake
Local Status:	None
Year Designated Locally:	Not Reported
Historic District Status:	NRHD
Notes:	Not Reported
Photo:	Not Reported
URL:	Not Reported
Alt URL:	Not Reported

**BT518**  
**WNW**  
**1/2-1 mi**  
**4857**

**Pullen-Morrow House**  
**415 Elm St**  
**Raleigh , NC**

**NCX10000053018**  
**NC Historic Preservation Sites**

Site ID:	WA0124
Description:	c. 1889 1-story cross gable stucco Victorian vernacular house
Year on National Register:	Not Reported
Year Listed:	Not Reported
Year on Study List:	Not Reported

# HISTORIC SITES MAP FINDINGS

Map ID  
 Direction  
 Distance  
 Distance (ft.)

EDR ID  
 Database

Year Determined Eligible:	Not Reported
Year of Survey:	Not Reported
County:	Wake
Local Status:	None
Year Designated Locally:	Not Reported
Historic District Status:	NRHD
Notes:	Not Reported
Photo:	Not Reported
URL:	Not Reported
Alt URL:	Not Reported

**BX519**  
**WNW**  
 1/2-1 mi  
 4863

**Jay Beaman House**  
 605 Leonidas Ct, Raleigh  
 Raleigh , NC

**NCX10000060234**  
 NC Historic Preservation Sites

Site ID:	WA6874
Description:	1996 2-story house
Year on National Register:	Not Reported
Year Listed:	Not Reported
Year on Study List:	Not Reported
Year Determined Eligible:	Not Reported
Year of Survey:	Not Reported
County:	Wake
Local Status:	None
Year Designated Locally:	Not Reported
Historic District Status:	NRHD
Notes:	Not Reported
Photo:	Not Reported
URL:	Not Reported
Alt URL:	Not Reported

**BO520**  
**NNW**  
 1/2-1 mi  
 4863

**Woodrow Thompson House**  
 704 Glascock Street Raleigh  
 Raleigh , NC

**NCX10000049128**  
 NC Historic Preservation Sites

Site ID:	WA5117
Description:	1947 1-story side gable frame Minimal Traditional house
Year on National Register:	Not Reported
Year Listed:	Not Reported
Year on Study List:	Not Reported
Year Determined Eligible:	Not Reported
Year of Survey:	2009
County:	Wake
Local Status:	None
Year Designated Locally:	Not Reported

# HISTORIC SITES MAP FINDINGS

Map ID  
Direction  
Distance  
Distance (ft.)

EDR ID  
Database

Historic District Status:	NRHD
Notes:	Not Reported
Photo:	Not Reported
URL:	Not Reported
Alt URL:	Not Reported

**BY521**  
**WNW**  
1/2-1 mi  
4867

**Hulin-Joyner House**  
514 E Lane St, Raleigh  
Raleigh , NC

**NCX10000060060**  
NC Historic Preservation Sites

Site ID:	WA6851
Description:	c. 1873 1-story Triple-A Victorian vernacular house
Year on National Register:	Not Reported
Year Listed:	Not Reported
Year on Study List:	Not Reported
Year Determined Eligible:	Not Reported
Year of Survey:	Not Reported
County:	Wake
Local Status:	None
Year Designated Locally:	Not Reported
Historic District Status:	NRHD
Notes:	Not Reported
Photo:	Not Reported
URL:	Not Reported
Alt URL:	Not Reported

**BQ522**  
**WNW**  
1/2-1 mi  
4876

**Amy Elizabeth Odom House**  
616 N. Boundary St, Raleigh  
Raleigh , NC

**NCX10000060184**  
NC Historic Preservation Sites

Site ID:	WA6646
Description:	1994 1 1/2-story side gable Bungalow
Year on National Register:	Not Reported
Year Listed:	Not Reported
Year on Study List:	Not Reported
Year Determined Eligible:	Not Reported
Year of Survey:	Not Reported
County:	Wake
Local Status:	None
Year Designated Locally:	Not Reported
Historic District Status:	NRHD
Notes:	Not Reported
Photo:	Not Reported
URL:	Not Reported
Alt URL:	Not Reported

# HISTORIC SITES MAP FINDINGS

Map ID  
Direction  
Distance  
Distance (ft.)

EDR ID  
Database

**BQ523**  
**NW**  
**1/2-1 mi**  
**4878**

**Charles Bobbitt House**  
**613 N. Boundary St, Raleigh**  
**Raleigh , NC**

**NCX10000060182**  
**NC Historic Preservation Sites**

Site ID:	WA6644
Description:	c. 1928 1-story side gable Craftsman Bungalow
Year on National Register:	Not Reported
Year Listed:	Not Reported
Year on Study List:	Not Reported
Year Determined Eligible:	Not Reported
Year of Survey:	Not Reported
County:	Wake
Local Status:	None
Year Designated Locally:	Not Reported
Historic District Status:	NRHD
Notes:	Not Reported
Photo:	Not Reported
URL:	Not Reported
Alt URL:	Not Reported

**BT524**  
**WNW**  
**1/2-1 mi**  
**4879**

**William Worrell Vass House**  
**518 Oakwood Ave, Raleigh**  
**Raleigh , NC**

**NCX10000060245**  
**NC Historic Preservation Sites**

Site ID:	WA6916
Description:	1880 2-story front gable Victorian vernacular house
Year on National Register:	Not Reported
Year Listed:	Not Reported
Year on Study List:	Not Reported
Year Determined Eligible:	Not Reported
Year of Survey:	Not Reported
County:	Wake
Local Status:	None
Year Designated Locally:	Not Reported
Historic District Status:	NRHD
Notes:	Not Reported
Photo:	Not Reported
URL:	Not Reported
Alt URL:	Not Reported

**BT525**  
**WNW**  
**1/2-1 mi**  
**4880**

**Frederick O. Allen House**  
**417 Elm St, Raleigh**  
**Raleigh , NC**

**NCX10000060217**  
**NC Historic Preservation Sites**

# HISTORIC SITES MAP FINDINGS

Map ID  
Direction  
Distance  
Distance (ft.)

EDR ID  
Database

Site ID:	WA6731
Description:	c. 1923 2-story hip roof Neoclassical Revival/Craftsman house
Year on National Register:	Not Reported
Year Listed:	Not Reported
Year on Study List:	Not Reported
Year Determined Eligible:	Not Reported
Year of Survey:	Not Reported
County:	Wake
Local Status:	None
Year Designated Locally:	Not Reported
Historic District Status:	NRHD
Notes:	Not Reported
Photo:	Not Reported
URL:	Not Reported
Alt URL:	Not Reported

**BX526**  
**WNW**  
**1/2-1 mi**  
**4884**

**Phillips-Hallam House**  
**601 Leonidas Ct, Raleigh**  
**Raleigh , NC**

**NCX10000060232**  
**NC Historic Preservation Sites**

Site ID:	WA6872
Description:	1994 2-story front gable house
Year on National Register:	Not Reported
Year Listed:	Not Reported
Year on Study List:	Not Reported
Year Determined Eligible:	Not Reported
Year of Survey:	Not Reported
County:	Wake
Local Status:	None
Year Designated Locally:	Not Reported
Historic District Status:	NRHD
Notes:	Not Reported
Photo:	Not Reported
URL:	Not Reported
Alt URL:	Not Reported

**BT527**  
**WNW**  
**1/2-1 mi**  
**4887**

**Pullen-Rose House**  
**519 Oakwood Ave**  
**Raleigh , NC**

**NCX10000053021**  
**NC Historic Preservation Sites**

Site ID:	WA0101
Description:	c. 1886 2-story front gable brick Victorian vernacular house
Year on National Register:	Not Reported
Year Listed:	Not Reported
Year on Study List:	Not Reported

# HISTORIC SITES MAP FINDINGS

Map ID  
Direction  
Distance  
Distance (ft.)

EDR ID  
Database

Year Determined Eligible:	Not Reported
Year of Survey:	Not Reported
County:	Wake
Local Status:	None
Year Designated Locally:	Not Reported
Historic District Status:	NRHD
Notes:	Not Reported
Photo:	Not Reported
URL:	Not Reported
Alt URL:	Not Reported

**BY528**  
**WNW**  
1/2-1 mi  
4888

**Ora Jenkins House**  
513-515 E Lane St, Raleigh  
Raleigh , NC

**NCX10000060059**  
NC Historic Preservation Sites

Site ID:	WA6850
Description:	c. 1939 1-story side gable house
Year on National Register:	Not Reported
Year Listed:	Not Reported
Year on Study List:	Not Reported
Year Determined Eligible:	Not Reported
Year of Survey:	Not Reported
County:	Wake
Local Status:	None
Year Designated Locally:	Not Reported
Historic District Status:	NRHD
Notes:	Not Reported
Photo:	Not Reported
URL:	Not Reported
Alt URL:	Not Reported

**BZ529**  
**NNW**  
1/2-1 mi  
4887

**Carlton Richard Nash House**  
702 Glascock Street Raleigh  
Raleigh , NC

**NCX10000049127**  
NC Historic Preservation Sites

Site ID:	WA5116
Description:	1947 1-story side gable frame Minimal Traditional house
Year on National Register:	Not Reported
Year Listed:	Not Reported
Year on Study List:	Not Reported
Year Determined Eligible:	Not Reported
Year of Survey:	2009
County:	Wake
Local Status:	None
Year Designated Locally:	Not Reported



# HISTORIC SITES MAP FINDINGS

Map ID  
Direction  
Distance  
Distance (ft.)

EDR ID  
Database

Historic District Status:	NRHD
Notes:	Not Reported
Photo:	Not Reported
URL:	Not Reported
Alt URL:	Not Reported

**BW530**  
**NW**  
**1/2-1 mi**  
**4893**

**Jarrett-Summers House**  
**710 E Franklin St, Raleigh**  
**Raleigh , NC**

**NCX10000060138**  
**NC Historic Preservation Sites**

Site ID:	WA6801
Description:	c. 1927 1-story front gable Craftsman Bungalow
Year on National Register:	Not Reported
Year Listed:	Not Reported
Year on Study List:	Not Reported
Year Determined Eligible:	Not Reported
Year of Survey:	Not Reported
County:	Wake
Local Status:	None
Year Designated Locally:	Not Reported
Historic District Status:	NRHD
Notes:	Not Reported
Photo:	Not Reported
URL:	Not Reported
Alt URL:	Not Reported

**BP531**  
**WNW**  
**1/2-1 mi**  
**4904**

**O'Quinn-Iverson House**  
**516 Elm St, Raleigh**  
**Raleigh , NC**

**NCX10000060299**  
**NC Historic Preservation Sites**

Site ID:	WA6735
Description:	c. 1920 1-story cross gable house
Year on National Register:	Not Reported
Year Listed:	Not Reported
Year on Study List:	Not Reported
Year Determined Eligible:	Not Reported
Year of Survey:	Not Reported
County:	Wake
Local Status:	None
Year Designated Locally:	Not Reported
Historic District Status:	NRHD
Notes:	Not Reported
Photo:	Not Reported
URL:	Not Reported
Alt URL:	Not Reported

# HISTORIC SITES MAP FINDINGS

Map ID  
Direction  
Distance  
Distance (ft.)

EDR ID  
Database

CA532  
West  
1/2-1 mi  
4911

**St. Luke's Home**  
501 New Bern Ave, Raleigh  
Raleigh , NC

**NCX10000060021**  
NC Historic Preservation Sites

Site ID:	WA6898
Description:	c. 1923 2-story side gable brick Georgian Revival building
Year on National Register:	Not Reported
Year Listed:	Not Reported
Year on Study List:	Not Reported
Year Determined Eligible:	Not Reported
Year of Survey:	Not Reported
County:	Wake
Local Status:	None
Year Designated Locally:	Not Reported
Historic District Status:	NRHD
Notes:	Not Reported
Photo:	Not Reported
URL:	Not Reported
Alt URL:	Not Reported

CB533  
WNW  
1/2-1 mi  
4913

**Pullen-Holloway House**  
421 Elm St, Raleigh  
Raleigh , NC

**NCX10000060287**  
NC Historic Preservation Sites

Site ID:	WA6734
Description:	c. 1879 1-story cross gable Victorian vernacular house
Year on National Register:	Not Reported
Year Listed:	Not Reported
Year on Study List:	Not Reported
Year Determined Eligible:	Not Reported
Year of Survey:	Not Reported
County:	Wake
Local Status:	None
Year Designated Locally:	Not Reported
Historic District Status:	NRHD
Notes:	Not Reported
Photo:	Not Reported
URL:	Not Reported
Alt URL:	Not Reported

CA534  
West  
1/2-1 mi  
4913

**Samuel Glass House**  
112 N. East St, Raleigh  
Raleigh , NC

**NCX10000060208**  
NC Historic Preservation Sites

# HISTORIC SITES MAP FINDINGS

Map ID  
Direction  
Distance  
Distance (ft.)

EDR ID  
Database

Site ID:	WA6658
Description:	1916 2-story hip roof Neoclassical Revival house
Year on National Register:	Not Reported
Year Listed:	Not Reported
Year on Study List:	Not Reported
Year Determined Eligible:	Not Reported
Year of Survey:	Not Reported
County:	Wake
Local Status:	None
Year Designated Locally:	Not Reported
Historic District Status:	NRHD
Notes:	Not Reported
Photo:	Not Reported
URL:	Not Reported
Alt URL:	Not Reported

**BZ535**  
**NNW**  
**1/2-1 mi**  
**4913**

**Lee Frederick Desorcy House**  
**700 Glascock Street Raleigh**  
**Raleigh , NC**

**NCX10000049126**  
**NC Historic Preservation Sites**

Site ID:	WA5115
Description:	1947 1-story side gable frame Minimal Traditional house
Year on National Register:	Not Reported
Year Listed:	Not Reported
Year on Study List:	Not Reported
Year Determined Eligible:	Not Reported
Year of Survey:	2009
County:	Wake
Local Status:	None
Year Designated Locally:	Not Reported
Historic District Status:	NRHD
Notes:	Not Reported
Photo:	Not Reported
URL:	Not Reported
Alt URL:	Not Reported

**CA536**  
**West**  
**1/2-1 mi**  
**4913**

**Montague-Marshall House**  
**14-16 N. East St, Raleigh**  
**Raleigh , NC**

**NCX10000060201**  
**NC Historic Preservation Sites**

Site ID:	WA6651
Description:	c. 1915 2-story hip roof brick Neoclassical Revival house
Year on National Register:	Not Reported
Year Listed:	Not Reported
Year on Study List:	Not Reported

# HISTORIC SITES MAP FINDINGS

Map ID  
Direction  
Distance  
Distance (ft.)

EDR ID  
Database

Year Determined Eligible:	Not Reported
Year of Survey:	Not Reported
County:	Wake
Local Status:	None
Year Designated Locally:	Not Reported
Historic District Status:	NRHD
Notes:	Not Reported
Photo:	Not Reported
URL:	Not Reported
Alt URL:	Not Reported

**BY537**  
**WNW**  
1/2-1 mi  
4917

**Guirkin-Pizer House**  
512 E Lane St, Raleigh  
Raleigh , NC

**NCX10000060058**  
NC Historic Preservation Sites

Site ID:	WA6849
Description:	c. 1919 1-story side gable Craftsman Bungalow
Year on National Register:	Not Reported
Year Listed:	Not Reported
Year on Study List:	Not Reported
Year Determined Eligible:	Not Reported
Year of Survey:	Not Reported
County:	Wake
Local Status:	None
Year Designated Locally:	Not Reported
Historic District Status:	NRHD
Notes:	Not Reported
Photo:	Not Reported
URL:	Not Reported
Alt URL:	Not Reported

**BP538**  
**WNW**  
1/2-1 mi  
4919

**O'Quinn-Mazanek House**  
518 Elm St, Raleigh  
Raleigh , NC

**NCX10000060301**  
NC Historic Preservation Sites

Site ID:	WA6737
Description:	c. 1922 1-story side gable Craftsman Bungalow
Year on National Register:	Not Reported
Year Listed:	Not Reported
Year on Study List:	Not Reported
Year Determined Eligible:	Not Reported
Year of Survey:	Not Reported
County:	Wake
Local Status:	None
Year Designated Locally:	Not Reported

# HISTORIC SITES MAP FINDINGS

Map ID  
 Direction  
 Distance  
 Distance (ft.)

EDR ID  
 Database

Historic District Status:	NRHD
Notes:	Not Reported
Photo:	Not Reported
URL:	Not Reported
Alt URL:	Not Reported

**CA539**  
**West**  
**1/2-1 mi**  
**4920**

**Ernest P. Maynard House**  
**106 N. East St, Raleigh**  
**Raleigh , NC**

**NCX10000060205**  
**NC Historic Preservation Sites**

Site ID:	WA6655
Description:	c. 1910 2-story pyramidal Neoclassical Revival house
Year on National Register:	Not Reported
Year Listed:	Not Reported
Year on Study List:	Not Reported
Year Determined Eligible:	Not Reported
Year of Survey:	Not Reported
County:	Wake
Local Status:	None
Year Designated Locally:	Not Reported
Historic District Status:	NRHD
Notes:	Not Reported
Photo:	Not Reported
URL:	Not Reported
Alt URL:	Not Reported

**CC540**  
**WSW**  
**1/2-1 mi**  
**4920**

**Apartments**  
**500 blk E. Davie Street, N sd**  
**Raleigh , NC**

**NCX10000052939**  
**NC Historic Preservation Sites**

Site ID:	WA3325
Description:	Not Reported
Year on National Register:	Not Reported
Year Listed:	Not Reported
Year on Study List:	Not Reported
Year Determined Eligible:	Not Reported
Year of Survey:	Not Reported
County:	Wake
Local Status:	None
Year Designated Locally:	Not Reported
Historic District Status:	None
Notes:	Not Reported
Photo:	Not Reported
URL:	Not Reported
Alt URL:	Not Reported

# HISTORIC SITES MAP FINDINGS

Map ID  
Direction  
Distance  
Distance (ft.)

EDR ID  
Database

<p><b>BP541</b> <b>WNW</b> 1/2-1 mi 4922</p>	<p><b>Judson Creech House</b> 520 Elm St, Raleigh Raleigh , NC</p>	<p><b>NCX10000060302</b> NC Historic Preservation Sites</p>
--	--	---

Site ID:	WA6738
Description:	c. 1961 2-story hip roof house
Year on National Register:	Not Reported
Year Listed:	Not Reported
Year on Study List:	Not Reported
Year Determined Eligible:	Not Reported
Year of Survey:	Not Reported
County:	Wake
Local Status:	None
Year Designated Locally:	Not Reported
Historic District Status:	NRHD
Notes:	Not Reported
Photo:	Not Reported
URL:	Not Reported
Alt URL:	Not Reported

<p><b>BR542</b> <b>West</b> 1/2-1 mi 4922</p>	<p><b>Wiley-Cameron-Gatling House (Cameron-Maynard-Gatling House)</b> 504 E Jones St, Raleigh Raleigh , NC</p>	<p><b>NCX10000032771</b> NC Historic Preservation Sites</p>
---	--	---

Site ID:	WA0081
Description:	c. 1871 1-story hip roof frame Victorian vernacular house
Year on National Register:	Not Reported
Year Listed:	Not Reported
Year on Study List:	Not Reported
Year Determined Eligible:	Not Reported
Year of Survey:	Not Reported
County:	Wake
Local Status:	LL
Year Designated Locally:	2011
Historic District Status:	NRHD
Notes:	Designated as Cameron-Gatling House
Photo:	Not Reported
URL:	Not Reported
Alt URL:	<a href="http://www.rhdc.org/about-rhdc/rhl-news">http://www.rhdc.org/about-rhdc/rhl-news</a>

<p><b>CA543</b> <b>West</b> 1/2-1 mi 4924</p>	<p><b>Montague-Webb House</b> 10 N. East St, Raleigh Raleigh , NC</p>	<p><b>NCX10000060200</b> NC Historic Preservation Sites</p>
---	---	---

# HISTORIC SITES MAP FINDINGS

Map ID  
Direction  
Distance  
Distance (ft.)

EDR ID  
Database

Site ID:	WA6650
Description:	c. 1915 2-story hip roof brick Neoclassical Revival Foursquare
Year on National Register:	Not Reported
Year Listed:	Not Reported
Year on Study List:	Not Reported
Year Determined Eligible:	Not Reported
Year of Survey:	Not Reported
County:	Wake
Local Status:	None
Year Designated Locally:	Not Reported
Historic District Status:	NRHD
Notes:	Not Reported
Photo:	Not Reported
URL:	Not Reported
Alt URL:	Not Reported

**BX544**  
**WNW**  
1/2-1 mi  
4924

**Fallon-Watkins House**  
**612 N. Boundary St, Raleigh**  
**Raleigh , NC**

**NCX10000060181**  
**NC Historic Preservation Sites**

Site ID:	WA6643
Description:	c. 1937 1-story front gable Craftsman Bungalow
Year on National Register:	Not Reported
Year Listed:	Not Reported
Year on Study List:	Not Reported
Year Determined Eligible:	Not Reported
Year of Survey:	Not Reported
County:	Wake
Local Status:	None
Year Designated Locally:	Not Reported
Historic District Status:	NRHD
Notes:	Not Reported
Photo:	Not Reported
URL:	Not Reported
Alt URL:	Not Reported

**BQ545**  
**NW**  
1/2-1 mi  
4923

**Bentley E. Mount House**  
**611 N. Boundary St, Raleigh**  
**Raleigh , NC**

**NCX10000060180**  
**NC Historic Preservation Sites**

Site ID:	WA6642
Description:	c. 1927 1-story front gable Craftsman Bungalow
Year on National Register:	Not Reported
Year Listed:	Not Reported
Year on Study List:	Not Reported

# HISTORIC SITES MAP FINDINGS

Map ID  
 Direction  
 Distance  
 Distance (ft.)

EDR ID  
 Database

Year Determined Eligible:	Not Reported
Year of Survey:	Not Reported
County:	Wake
Local Status:	None
Year Designated Locally:	Not Reported
Historic District Status:	NRHD
Notes:	Not Reported
Photo:	Not Reported
URL:	Not Reported
Alt URL:	Not Reported

**BU546**  
 West  
 1/2-1 mi  
 4924

**Fire Station # 3**  
 11 S. East Street  
 Raleigh , NC

**NCX10000052947**  
 NC Historic Preservation Sites

Site ID:	WA4557
Description:	Not Reported
Year on National Register:	Not Reported
Year Listed:	Not Reported
Year on Study List:	Not Reported
Year Determined Eligible:	Not Reported
Year of Survey:	Not Reported
County:	Wake
Local Status:	None
Year Designated Locally:	Not Reported
Historic District Status:	None
Notes:	Not Reported
Photo:	Not Reported
URL:	Not Reported
Alt URL:	Not Reported

**BR547**  
 West  
 1/2-1 mi  
 4925

**Maynard-McKee House**  
 118 N. East St, Raleigh  
 Raleigh , NC

**NCX10000060286**  
 NC Historic Preservation Sites

Site ID:	WA6660
Description:	1908 2-story hip roof Neoclassical Revival house
Year on National Register:	Not Reported
Year Listed:	Not Reported
Year on Study List:	Not Reported
Year Determined Eligible:	Not Reported
Year of Survey:	Not Reported
County:	Wake
Local Status:	None
Year Designated Locally:	Not Reported



# HISTORIC SITES MAP FINDINGS

Map ID  
Direction  
Distance  
Distance (ft.)

EDR ID  
Database

Historic District Status:	NRHD
Notes:	Not Reported
Photo:	Not Reported
URL:	Not Reported
Alt URL:	Not Reported

**BW548**  
**NW**  
**1/2-1 mi**  
**4934**

**Jarrett-Mims House**  
**708 E Franklin St, Raleigh**  
**Raleigh , NC**

**NCX10000060136**  
**NC Historic Preservation Sites**

Site ID:	WA6799
Description:	c. 1927 1-story hip roof Craftsman Bungalow
Year on National Register:	Not Reported
Year Listed:	Not Reported
Year on Study List:	Not Reported
Year Determined Eligible:	Not Reported
Year of Survey:	Not Reported
County:	Wake
Local Status:	None
Year Designated Locally:	Not Reported
Historic District Status:	NRHD
Notes:	Not Reported
Photo:	Not Reported
URL:	Not Reported
Alt URL:	Not Reported

**CD549**  
**SE**  
**1/2-1 mi**  
**4931**

**Marvin & Alice Frith House**  
**2506 Poole Road Raleigh**  
**Raleigh , NC**

**NCX10000025978**  
**NC Historic Preservation Sites**

Site ID:	WA5462
Description:	c. 1956 1-story hip roof brick Ranch
Year on National Register:	Not Reported
Year Listed:	Not Reported
Year on Study List:	Not Reported
Year Determined Eligible:	Not Reported
Year of Survey:	2009
County:	Wake
Local Status:	None
Year Designated Locally:	Not Reported
Historic District Status:	NRHD
Notes:	Not Reported
Photo:	Not Reported
URL:	Not Reported
Alt URL:	Not Reported

# HISTORIC SITES MAP FINDINGS

Map ID  
Direction  
Distance  
Distance (ft.)

EDR ID  
Database

**BT550**  
**WNW**  
1/2-1 mi  
4935

**Sarah J. Ferrell House**  
517 Oakwood Ave, Raleigh  
Raleigh , NC

**NCX10000060244**  
NC Historic Preservation Sites

Site ID:	WA6915
Description:	c. 1894 1-story side gable Victorian vernacular house
Year on National Register:	Not Reported
Year Listed:	Not Reported
Year on Study List:	Not Reported
Year Determined Eligible:	Not Reported
Year of Survey:	Not Reported
County:	Wake
Local Status:	None
Year Designated Locally:	Not Reported
Historic District Status:	NRHD
Notes:	Not Reported
Photo:	Not Reported
URL:	Not Reported
Alt URL:	Not Reported

**CE551**  
**West**  
1/2-1 mi  
4937

**Peter Francis House**  
116 N. East St, Raleigh  
Raleigh , NC

**NCX10000060209**  
NC Historic Preservation Sites

Site ID:	WA6659
Description:	c. 1872 2-story side gable house
Year on National Register:	Not Reported
Year Listed:	Not Reported
Year on Study List:	Not Reported
Year Determined Eligible:	Not Reported
Year of Survey:	Not Reported
County:	Wake
Local Status:	None
Year Designated Locally:	Not Reported
Historic District Status:	NRHD
Notes:	Not Reported
Photo:	Not Reported
URL:	Not Reported
Alt URL:	Not Reported

**BQ552**  
**NW**  
1/2-1 mi  
4939

**Nowell-Powell House**  
613 Watauga St, Raleigh  
Raleigh , NC

**NCX10000060035**  
NC Historic Preservation Sites

# HISTORIC SITES MAP FINDINGS

Map ID  
Direction  
Distance  
Distance (ft.)

EDR ID  
Database

Site ID:	WA6993
Description:	1923 1-story front gable Craftsman Bungalow
Year on National Register:	Not Reported
Year Listed:	Not Reported
Year on Study List:	Not Reported
Year Determined Eligible:	Not Reported
Year of Survey:	Not Reported
County:	Wake
Local Status:	None
Year Designated Locally:	Not Reported
Historic District Status:	NRHD
Notes:	Not Reported
Photo:	Not Reported
URL:	Not Reported
Alt URL:	Not Reported

**CA553**  
West  
1/2-1 mi  
4941

**Hilliard Williams House**  
102 N. East St, Raleigh  
Raleigh , NC

**NCX10000060202**  
NC Historic Preservation Sites

Site ID:	WA6652
Description:	c. 1868 1-story side gable Victorian vernacular house
Year on National Register:	Not Reported
Year Listed:	Not Reported
Year on Study List:	Not Reported
Year Determined Eligible:	Not Reported
Year of Survey:	Not Reported
County:	Wake
Local Status:	None
Year Designated Locally:	Not Reported
Historic District Status:	NRHD
Notes:	Not Reported
Photo:	Not Reported
URL:	Not Reported
Alt URL:	Not Reported

**BW554**  
NW  
1/2-1 mi  
4941

**Penny-Pakula House**  
713 E Franklin St, Raleigh  
Raleigh , NC

**NCX10000060141**  
NC Historic Preservation Sites

Site ID:	WA6804
Description:	c. 1940 1-story side gable Colonial Revival house
Year on National Register:	Not Reported
Year Listed:	Not Reported
Year on Study List:	Not Reported

# HISTORIC SITES MAP FINDINGS

Map ID  
Direction  
Distance  
Distance (ft.)

EDR ID  
Database

Year Determined Eligible:	Not Reported
Year of Survey:	Not Reported
County:	Wake
Local Status:	None
Year Designated Locally:	Not Reported
Historic District Status:	NRHD
Notes:	Not Reported
Photo:	Not Reported
URL:	Not Reported
Alt URL:	Not Reported

**BT555**  
**WNW**  
1/2-1 mi  
4948

**Edward W. Hightower House**  
514 Oakwood Ave, Raleigh  
Raleigh , NC

**NCX10000060243**  
NC Historic Preservation Sites

Site ID:	WA6914
Description:	c. 1904 1-story hip roof Queen Anne house
Year on National Register:	Not Reported
Year Listed:	Not Reported
Year on Study List:	Not Reported
Year Determined Eligible:	Not Reported
Year of Survey:	Not Reported
County:	Wake
Local Status:	None
Year Designated Locally:	Not Reported
Historic District Status:	NRHD
Notes:	Not Reported
Photo:	Not Reported
URL:	Not Reported
Alt URL:	Not Reported

**BX556**  
**WNW**  
1/2-1 mi  
4958

**Allison H. Matthews House**  
522 Elm St, Raleigh  
Raleigh , NC

**NCX10000060304**  
NC Historic Preservation Sites

Site ID:	WA6740
Description:	c. 1924 1 1/2-story side gable Craftsman Bungalow
Year on National Register:	Not Reported
Year Listed:	Not Reported
Year on Study List:	Not Reported
Year Determined Eligible:	Not Reported
Year of Survey:	Not Reported
County:	Wake
Local Status:	None
Year Designated Locally:	Not Reported

# HISTORIC SITES MAP FINDINGS

Map ID  
Direction  
Distance  
Distance (ft.)

EDR ID  
Database

Historic District Status:	NRHD
Notes:	Not Reported
Photo:	Not Reported
URL:	Not Reported
Alt URL:	Not Reported

**CB557**  
**WNW**  
1/2-1 mi  
4959

**Emmanuel Pentecostal Holiness Church**  
**521 Polk St, Raleigh**  
**Raleigh , NC**

**NCX10000060370**  
**NC Historic Preservation Sites**

Site ID:	WA6976
Description:	1958 1-story parapet brick church
Year on National Register:	Not Reported
Year Listed:	Not Reported
Year on Study List:	Not Reported
Year Determined Eligible:	Not Reported
Year of Survey:	Not Reported
County:	Wake
Local Status:	None
Year Designated Locally:	Not Reported
Historic District Status:	NRHD
Notes:	Not Reported
Photo:	Not Reported
URL:	Not Reported
Alt URL:	Not Reported

**BX558**  
**NW**  
1/2-1 mi  
4960

**Eugene D. Foxworth House**  
**609 N. Boundary St, Raleigh**  
**Raleigh , NC**

**NCX10000060179**  
**NC Historic Preservation Sites**

Site ID:	WA6641
Description:	c. 1926 1-story front gable Craftsman Bungalow
Year on National Register:	Not Reported
Year Listed:	Not Reported
Year on Study List:	Not Reported
Year Determined Eligible:	Not Reported
Year of Survey:	Not Reported
County:	Wake
Local Status:	None
Year Designated Locally:	Not Reported
Historic District Status:	NRHD
Notes:	Not Reported
Photo:	Not Reported
URL:	Not Reported
Alt URL:	Not Reported

# HISTORIC SITES MAP FINDINGS

Map ID  
Direction  
Distance  
Distance (ft.)

EDR ID  
Database

**BX559**  
**WNW**  
1/2-1 mi  
4961

**Pearl W. Pierce House**  
**608 N. Boundary St, Raleigh**  
**Raleigh , NC**

**NCX10000060178**  
**NC Historic Preservation Sites**

Site ID:	WA6640
Description:	c. 1926 1-story front gable Craftsman Bungalow
Year on National Register:	Not Reported
Year Listed:	Not Reported
Year on Study List:	Not Reported
Year Determined Eligible:	Not Reported
Year of Survey:	Not Reported
County:	Wake
Local Status:	None
Year Designated Locally:	Not Reported
Historic District Status:	NRHD
Notes:	Not Reported
Photo:	Not Reported
URL:	Not Reported
Alt URL:	Not Reported

**CA560**  
**West**  
1/2-1 mi  
4961

**City Cemetery**  
**17 S. E. St.**  
**Raleigh, NC**

**USHDX0000001632**  
**National Register of Hist. Places**

Ref #:	08000889
Multiple Property Name:	Not Reported
County:	Wake
Restricted:	Not Reported
Certification:	LISTED IN THE NATIONAL REGISTER
Certification Date:	20080912
Type:	District
# of Contrib Bldgs:	Not Reported
# of Contrib Sites:	1
# of Contrib Objects:	203
# of Contrib Structs:	4
Documents:	<a href="https://npgallery.nps.gov/AssetDetail/NRIS/08000889">https://npgallery.nps.gov/AssetDetail/NRIS/08000889</a>

**BV561**  
**East**  
1/2-1 mi  
4962

**House**  
**2339 New Bern Avenue**  
**Raleigh , NC**

**NCX10000052920**  
**NC Historic Preservation Sites**

Site ID:	WA5427
Description:	c. 1980s 1-story side gable Colonial Revival house
Year on National Register:	Not Reported

# HISTORIC SITES MAP FINDINGS

Map ID  
Direction  
Distance  
Distance (ft.)

EDR ID  
Database

Year Listed:	Not Reported
Year on Study List:	Not Reported
Year Determined Eligible:	Not Reported
Year of Survey:	Not Reported
County:	Wake
Local Status:	None
Year Designated Locally:	Not Reported
Historic District Status:	NRHD
Notes:	Not Reported
Photo:	Not Reported
URL:	Not Reported
Alt URL:	Not Reported

**CF562**  
**NW**  
**1/2-1 mi**  
**4970**

**Nowell-Matthews House**  
**615 Watauga St, Raleigh**  
**Raleigh , NC**

**NCX10000060036**  
**NC Historic Preservation Sites**

Site ID:	WA6994
Description:	1923 1-story front gable Craftsman Bungalow
Year on National Register:	Not Reported
Year Listed:	Not Reported
Year on Study List:	Not Reported
Year Determined Eligible:	Not Reported
Year of Survey:	Not Reported
County:	Wake
Local Status:	None
Year Designated Locally:	Not Reported
Historic District Status:	NRHD
Notes:	Not Reported
Photo:	Not Reported
URL:	Not Reported
Alt URL:	Not Reported

**BW563**  
**NW**  
**1/2-1 mi**  
**4973**

**Jarrett-Buffaloe House**  
**706 E Franklin St, Raleigh**  
**Raleigh , NC**

**NCX10000060134**  
**NC Historic Preservation Sites**

Site ID:	WA6797
Description:	c. 1922 1-story side gable Craftsman Bungalow
Year on National Register:	Not Reported
Year Listed:	Not Reported
Year on Study List:	Not Reported
Year Determined Eligible:	Not Reported
Year of Survey:	Not Reported
County:	Wake

# HISTORIC SITES MAP FINDINGS

Map ID  
 Direction  
 Distance  
 Distance (ft.)

EDR ID  
 Database

Local Status:	None
Year Designated Locally:	Not Reported
Historic District Status:	NRHD
Notes:	Not Reported
Photo:	Not Reported
URL:	Not Reported
Alt URL:	Not Reported

**BX564**  
**WNW**  
 1/2-1 mi  
 4975

**Sherrill C. Matthews House**  
 526 Elm St, Raleigh  
 Raleigh , NC

**NCX10000060306**  
 NC Historic Preservation Sites

Site ID:	WA6742
Description:	c. 1959 1-story side gable Mid-Century Modern Ranch
Year on National Register:	Not Reported
Year Listed:	Not Reported
Year on Study List:	Not Reported
Year Determined Eligible:	Not Reported
Year of Survey:	Not Reported
County:	Wake
Local Status:	None
Year Designated Locally:	Not Reported
Historic District Status:	NRHD
Notes:	Not Reported
Photo:	Not Reported
URL:	Not Reported
Alt URL:	Not Reported

**BW565**  
**NW**  
 1/2-1 mi  
 4979

**Penny-Ussery House**  
 711 E Franklin St, Raleigh  
 Raleigh , NC

**NCX10000060139**  
 NC Historic Preservation Sites

Site ID:	WA6802
Description:	c. 1940 1-story side gable brick Colonial Revival house
Year on National Register:	Not Reported
Year Listed:	Not Reported
Year on Study List:	Not Reported
Year Determined Eligible:	Not Reported
Year of Survey:	Not Reported
County:	Wake
Local Status:	None
Year Designated Locally:	Not Reported
Historic District Status:	NRHD
Notes:	Not Reported
Photo:	Not Reported



# HISTORIC SITES MAP FINDINGS

Map ID  
Direction  
Distance  
Distance (ft.)

EDR ID  
Database

URL: Not Reported  
Alt URL: Not Reported

**566**  
**WSW**  
**1/2-1 mi**  
**4982**

**Rush Metropolitan/Memorial AME Zion Church**  
**558 E Cabarrus St**  
**Raleigh , NC**

**NCX10000052929**  
**NC Historic Preservation Sites**

Site ID: WA2310  
Description: Not Reported  
Year on National Register: Not Reported  
Year Listed: Not Reported  
Year on Study List: Not Reported  
Year Determined Eligible: Not Reported  
Year of Survey: Not Reported  
County: Wake  
Local Status: None  
Year Designated Locally: Not Reported  
Historic District Status: NRHD  
Notes: Not Reported  
Photo: Not Reported  
URL: Not Reported  
Alt URL: Not Reported

**BT567**  
**WNW**  
**1/2-1 mi**  
**4984**

**Love-Goodwin House**  
**515 Oakwood Ave**  
**Raleigh , NC**

**NCX10000059088**  
**NC Historic Preservation Sites**

Site ID: WA0116  
Description: c. 1894 1-story Triple-A frame Victorian vernacular house  
Year on National Register: Not Reported  
Year Listed: Not Reported  
Year on Study List: Not Reported  
Year Determined Eligible: Not Reported  
Year of Survey: Not Reported  
County: Wake  
Local Status: None  
Year Designated Locally: Not Reported  
Historic District Status: NRHD  
Notes: Not Reported  
Photo: Not Reported  
URL: Not Reported  
Alt URL: Not Reported

**BX568**  
**WNW**  
**1/2-1 mi**  
**4999**

**Richard & Linda Kolarov House**  
**528 Elm St, Raleigh**  
**Raleigh , NC**

**NCX10000060307**  
**NC Historic Preservation Sites**

# HISTORIC SITES MAP FINDINGS

Map ID  
Direction  
Distance  
Distance (ft.)

EDR ID  
Database

Site ID:	WA6743
Description:	1987 1 1/2-story gable-on-hip roof house
Year on National Register:	Not Reported
Year Listed:	Not Reported
Year on Study List:	Not Reported
Year Determined Eligible:	Not Reported
Year of Survey:	Not Reported
County:	Wake
Local Status:	None
Year Designated Locally:	Not Reported
Historic District Status:	NRHD
Notes:	Not Reported
Photo:	Not Reported
URL:	Not Reported
Alt URL:	Not Reported

**CF569**  
**NW**  
**1/2-1 mi**  
**5001**

**Bragg-Stockett House**  
**617-619 Watauga St, Raleigh**  
**Raleigh , NC**

**NCX10000060037**  
**NC Historic Preservation Sites**

Site ID:	WA6995
Description:	2009 2-story house
Year on National Register:	Not Reported
Year Listed:	Not Reported
Year on Study List:	Not Reported
Year Determined Eligible:	Not Reported
Year of Survey:	Not Reported
County:	Wake
Local Status:	None
Year Designated Locally:	Not Reported
Historic District Status:	NRHD
Notes:	Not Reported
Photo:	Not Reported
URL:	Not Reported
Alt URL:	Not Reported

**BT570**  
**WNW**  
**1/2-1 mi**  
**5004**

**Angier-McClary House**  
**512 Oakwood Ave, Raleigh**  
**Raleigh , NC**

**NCX10000060242**  
**NC Historic Preservation Sites**

Site ID:	WA6913
Description:	c. 1900 1-story cross gable Queen Anne house
Year on National Register:	Not Reported
Year Listed:	Not Reported
Year on Study List:	Not Reported

# HISTORIC SITES MAP FINDINGS

Map ID  
Direction  
Distance  
Distance (ft.)

EDR ID  
Database

Year Determined Eligible:	Not Reported
Year of Survey:	Not Reported
County:	Wake
Local Status:	None
Year Designated Locally:	Not Reported
Historic District Status:	NRHD
Notes:	Not Reported
Photo:	Not Reported
URL:	Not Reported
Alt URL:	Not Reported

**BY571**  
**WNW**  
1/2-1 mi  
5004

**Moore-Harris House**  
220 N. East St, Raleigh  
Raleigh , NC

**NCX10000060292**  
NC Historic Preservation Sites

Site ID:	WA6664
Description:	c. 1910 2-story hip roof Neoclassical Revival house
Year on National Register:	Not Reported
Year Listed:	Not Reported
Year on Study List:	Not Reported
Year Determined Eligible:	Not Reported
Year of Survey:	Not Reported
County:	Wake
Local Status:	None
Year Designated Locally:	Not Reported
Historic District Status:	NRHD
Notes:	Not Reported
Photo:	Not Reported
URL:	Not Reported
Alt URL:	Not Reported

**CG572**  
**WSW**  
1/2-1 mi  
5004

**Carolina Coach Garage and Shop**  
510 E. Davie St.  
Raleigh, NC

**USHBX0000040706**  
National Register of Hist. Places

Ref #:	09000661
Multiple Property Name:	Not Reported
County:	Wake
Restricted:	Not Reported
Certification:	LISTED IN THE NATIONAL REGISTER
Certification Date:	20090827
Type:	Building
# of Contrib Bldgs:	1
# of Contrib Sites:	Not Reported
# of Contrib Objects:	Not Reported

# HISTORIC SITES MAP FINDINGS

Map ID  
Direction  
Distance  
Distance (ft.)

EDR ID  
Database

# of Contrib Structs: Not Reported  
Documents: <https://npgallery.nps.gov/AssetDetail/NRIS/09000661>

**BX573**  
**NW**  
**1/2-1 mi**  
**5006**

**Otis C. Gulley House**  
**607 N. Boundary St, Raleigh**  
**Raleigh , NC**

**NCX10000060177**  
**NC Historic Preservation Sites**

Site ID:	WA6639
Description:	c. 1925 1-story front gable Craftsman Bungalow
Year on National Register:	Not Reported
Year Listed:	Not Reported
Year on Study List:	Not Reported
Year Determined Eligible:	Not Reported
Year of Survey:	Not Reported
County:	Wake
Local Status:	None
Year Designated Locally:	Not Reported
Historic District Status:	NRHD
Notes:	Not Reported
Photo:	Not Reported
URL:	Not Reported
Alt URL:	Not Reported

**CB574**  
**WNW**  
**1/2-1 mi**  
**5008**

**S. Webb Holloway House**  
**520 Polk St, Raleigh**  
**Raleigh , NC**

**NCX10000060461**  
**NC Historic Preservation Sites**

Site ID:	WA0089
Description:	c. 1921 2-story hip roof frame Neoclassical Revival house
Year on National Register:	Not Reported
Year Listed:	Not Reported
Year on Study List:	Not Reported
Year Determined Eligible:	Not Reported
Year of Survey:	Not Reported
County:	Wake
Local Status:	None
Year Designated Locally:	Not Reported
Historic District Status:	NRHD
Notes:	Not Reported
Photo:	Not Reported
URL:	Not Reported
Alt URL:	Not Reported

**BW575**  
**NW**  
**1/2-1 mi**  
**5009**

**Earl Fry House**  
**704 E Franklin St, Raleigh**  
**Raleigh , NC**

**NCX10000060048**  
**NC Historic Preservation Sites**

# HISTORIC SITES MAP FINDINGS

Map ID  
Direction  
Distance  
Distance (ft.)

EDR ID  
Database

Site ID:	WA6795
Description:	1949 1-story front gable brick Colonial Revival house
Year on National Register:	Not Reported
Year Listed:	Not Reported
Year on Study List:	Not Reported
Year Determined Eligible:	Not Reported
Year of Survey:	Not Reported
County:	Wake
Local Status:	None
Year Designated Locally:	Not Reported
Historic District Status:	NRHD
Notes:	Not Reported
Photo:	Not Reported
URL:	Not Reported
Alt URL:	Not Reported

576  
East  
1/2-1 mi  
5007

**Paul & Rebecca Rust House**  
2342 New Bern Avenue Raleigh  
Raleigh , NC

**NCX10000026985**  
NC Historic Preservation Sites

Site ID:	WA5436
Description:	c. 1961 1-story side gable brick Ranch
Year on National Register:	Not Reported
Year Listed:	Not Reported
Year on Study List:	Not Reported
Year Determined Eligible:	Not Reported
Year of Survey:	2009
County:	Wake
Local Status:	None
Year Designated Locally:	Not Reported
Historic District Status:	NRHD
Notes:	Not Reported
Photo:	Not Reported
URL:	Not Reported
Alt URL:	Not Reported

BY577  
WNW  
1/2-1 mi  
5014

**Lucy Perry House**  
224 N. East St, Raleigh  
Raleigh , NC

**NCX10000060295**  
NC Historic Preservation Sites

Site ID:	WA6667
Description:	c. 1922 2-story hip roof Foursquare
Year on National Register:	Not Reported
Year Listed:	Not Reported
Year on Study List:	Not Reported

# HISTORIC SITES MAP FINDINGS

Map ID  
Direction  
Distance  
Distance (ft.)

EDR ID  
Database

Year Determined Eligible:	Not Reported
Year of Survey:	Not Reported
County:	Wake
Local Status:	None
Year Designated Locally:	Not Reported
Historic District Status:	NRHD
Notes:	Not Reported
Photo:	Not Reported
URL:	Not Reported
Alt URL:	Not Reported

**BX578**  
**WNW**  
1/2-1 mi  
5013

**Smith-Barlow House**  
606 N. Boundary St, Raleigh  
Raleigh , NC

**NCX10000060163**  
NC Historic Preservation Sites

Site ID:	WA6638
Description:	c. 1955 side gable house
Year on National Register:	Not Reported
Year Listed:	Not Reported
Year on Study List:	Not Reported
Year Determined Eligible:	Not Reported
Year of Survey:	Not Reported
County:	Wake
Local Status:	None
Year Designated Locally:	Not Reported
Historic District Status:	NRHD
Notes:	Not Reported
Photo:	Not Reported
URL:	Not Reported
Alt URL:	Not Reported

**BW579**  
**NW**  
1/2-1 mi  
5015

**David & Katherine Hicks House**  
709 E Franklin St, Raleigh  
Raleigh , NC

**NCX10000060137**  
NC Historic Preservation Sites

Site ID:	WA6800
Description:	2005 2-story Colonial Revival house
Year on National Register:	Not Reported
Year Listed:	Not Reported
Year on Study List:	Not Reported
Year Determined Eligible:	Not Reported
Year of Survey:	Not Reported
County:	Wake
Local Status:	None
Year Designated Locally:	Not Reported

# HISTORIC SITES MAP FINDINGS

Map ID  
Direction  
Distance  
Distance (ft.)

EDR ID  
Database

Historic District Status:	NRHD
Notes:	Not Reported
Photo:	Not Reported
URL:	Not Reported
Alt URL:	Not Reported

**CB580**  
**WNW**  
**1/2-1 mi**  
**5019**

**Emmanuel Pentecostal Holiness Church Hall**  
**517 Elm St, Raleigh**  
**Raleigh , NC**

**NCX10000060300**  
**NC Historic Preservation Sites**

Site ID:	WA6736
Description:	1966 1-story side gable brick Colonial Revival building
Year on National Register:	Not Reported
Year Listed:	Not Reported
Year on Study List:	Not Reported
Year Determined Eligible:	Not Reported
Year of Survey:	Not Reported
County:	Wake
Local Status:	None
Year Designated Locally:	Not Reported
Historic District Status:	NRHD
Notes:	Not Reported
Photo:	Not Reported
URL:	Not Reported
Alt URL:	Not Reported

**CH581**  
**ESE**  
**1/2-1 mi**  
**5025**

**James Garland Jones House**  
**2527 Poole Road Raleigh**  
**Raleigh , NC**

**NCX10000051002**  
**NC Historic Preservation Sites**

Site ID:	WA5443
Description:	c. 1955, c. 2008 1-story hip roof brick Ranch
Year on National Register:	Not Reported
Year Listed:	Not Reported
Year on Study List:	Not Reported
Year Determined Eligible:	Not Reported
Year of Survey:	2009
County:	Wake
Local Status:	None
Year Designated Locally:	Not Reported
Historic District Status:	NRHD
Notes:	Not Reported
Photo:	Not Reported
URL:	Not Reported
Alt URL:	Not Reported

# HISTORIC SITES MAP FINDINGS

Map ID  
 Direction  
 Distance  
 Distance (ft.)

EDR ID  
 Database

**CA582**  
**West**  
 1/2-1 mi  
 5028

**Free Church of the Good Shepherd**  
 110 S. E. St.  
 Raleigh, NC

**USHBX0000040614**  
 National Register of Hist. Places

Ref #: 08000888  
 Multiple Property Name: Not Reported  
 County: Wake  
 Restricted: Not Reported  
 Certification: LISTED IN THE NATIONAL REGISTER  
 Certification Date: 20080910  
 Type: Building  
 # of Contrib Bldgs: 1  
 # of Contrib Sites: Not Reported  
 # of Contrib Objects: Not Reported  
 # of Contrib Structs: Not Reported  
 Documents: <https://npgallery.nps.gov/AssetDetail/NRIS/08000888>

**BT583**  
**WNW**  
 1/2-1 mi  
 5031

**Egbert H. Love House**  
 511 Oakwood Ave, Raleigh  
 Raleigh , NC

**NCX10000060241**  
 NC Historic Preservation Sites

Site ID: WA6912  
 Description: c. 1898 2-story hip roof Queen Anne house  
 Year on National Register: Not Reported  
 Year Listed: Not Reported  
 Year on Study List: Not Reported  
 Year Determined Eligible: Not Reported  
 Year of Survey: Not Reported  
 County: Wake  
 Local Status: None  
 Year Designated Locally: Not Reported  
 Historic District Status: NRHD  
 Notes: Not Reported  
 Photo: Not Reported  
 URL: Not Reported  
 Alt URL: Not Reported

**BX584**  
**WNW**  
 1/2-1 mi  
 5031

**Jeffrey & Joyce Davis House**  
 530 Elm St, Raleigh  
 Raleigh , NC

**NCX10000060308**  
 NC Historic Preservation Sites

Site ID: WA6744  
 Description: 1987 2-story cross gable Postmodern house  
 Year on National Register: Not Reported



# HISTORIC SITES MAP FINDINGS

Map ID  
Direction  
Distance  
Distance (ft.)

EDR ID  
Database

Year Listed:	Not Reported
Year on Study List:	Not Reported
Year Determined Eligible:	Not Reported
Year of Survey:	Not Reported
County:	Wake
Local Status:	None
Year Designated Locally:	Not Reported
Historic District Status:	NRHD
Notes:	Not Reported
Photo:	Not Reported
URL:	Not Reported
Alt URL:	Not Reported

**CB585**  
**WNW**  
**1/2-1 mi**  
**5033**

**Mortimer E. Forrest House**  
**519 Polk St, Raleigh**  
**Raleigh , NC**

**NCX10000060369**  
**NC Historic Preservation Sites**

Site ID:	WA6975
Description:	c. 1911 1-story hip roof Neoclassical Revival house
Year on National Register:	Not Reported
Year Listed:	Not Reported
Year on Study List:	Not Reported
Year Determined Eligible:	Not Reported
Year of Survey:	Not Reported
County:	Wake
Local Status:	None
Year Designated Locally:	Not Reported
Historic District Status:	NRHD
Notes:	Not Reported
Photo:	Not Reported
URL:	Not Reported
Alt URL:	Not Reported

**BY586**  
**WNW**  
**1/2-1 mi**  
**5041**

**Raleigh Christian & Missionary Alliance Church**  
**501 E Lane St, Raleigh**  
**Raleigh , NC**

**NCX10000060057**  
**NC Historic Preservation Sites**

Site ID:	WA6848
Description:	c. 1939 1-story front gable Colonial Revival church
Year on National Register:	Not Reported
Year Listed:	Not Reported
Year on Study List:	Not Reported
Year Determined Eligible:	Not Reported
Year of Survey:	Not Reported
County:	Wake

# HISTORIC SITES MAP FINDINGS

Map ID  
 Direction  
 Distance  
 Distance (ft.)

EDR ID  
 Database

Local Status:	None
Year Designated Locally:	Not Reported
Historic District Status:	NRHD
Notes:	Not Reported
Photo:	Not Reported
URL:	Not Reported
Alt URL:	Not Reported

**CA587**  
 West  
 1/2-1 mi  
 5046

**Nettie Coburn House**  
 415 E Edenton St, Raleigh  
 Raleigh , NC

**NCX10000060196**  
 NC Historic Preservation Sites

Site ID:	WA6722
Description:	c. 1908 2-story hip roof Queen Anne house
Year on National Register:	Not Reported
Year Listed:	Not Reported
Year on Study List:	Not Reported
Year Determined Eligible:	Not Reported
Year of Survey:	Not Reported
County:	Wake
Local Status:	None
Year Designated Locally:	Not Reported
Historic District Status:	NRHD
Notes:	Not Reported
Photo:	Not Reported
URL:	Not Reported
Alt URL:	Not Reported

**CC588**  
 WSW  
 1/2-1 mi  
 5048

**House**  
 400 blk Watson St (W sd)  
 Raleigh , NC

**NCX10000052932**  
 NC Historic Preservation Sites

Site ID:	WA2427
Description:	Not Reported
Year on National Register:	Not Reported
Year Listed:	Not Reported
Year on Study List:	Not Reported
Year Determined Eligible:	Not Reported
Year of Survey:	Not Reported
County:	Wake
Local Status:	None
Year Designated Locally:	Not Reported
Historic District Status:	NRHD
Notes:	Not Reported
Photo:	Not Reported

# HISTORIC SITES MAP FINDINGS

Map ID  
Direction  
Distance  
Distance (ft.)

EDR ID  
Database

URL: Not Reported  
Alt URL: Not Reported

**BX589**  
**WNW**  
**1/2-1 mi**  
**5050**

**John M. Turner House**  
**602 N. Boundary St, Raleigh**  
**Raleigh , NC**

**NCX10000060121**  
**NC Historic Preservation Sites**

Site ID: WA6635  
Description: c. 1926 1-story front gable Craftsman Bungalow  
Year on National Register: Not Reported  
Year Listed: Not Reported  
Year on Study List: Not Reported  
Year Determined Eligible: Not Reported  
Year of Survey: Not Reported  
County: Wake  
Local Status: None  
Year Designated Locally: Not Reported  
Historic District Status: NRHD  
Notes: Not Reported  
Photo: Not Reported  
URL: Not Reported  
Alt URL: Not Reported

**BW590**  
**NW**  
**1/2-1 mi**  
**5050**

**Jarrett-Miller House**  
**702 E Franklin St, Raleigh**  
**Raleigh , NC**

**NCX10000060046**  
**NC Historic Preservation Sites**

Site ID: WA6793  
Description: c. 1921 1-story side gable Craftsman Bungalow  
Year on National Register: Not Reported  
Year Listed: Not Reported  
Year on Study List: Not Reported  
Year Determined Eligible: Not Reported  
Year of Survey: Not Reported  
County: Wake  
Local Status: None  
Year Designated Locally: Not Reported  
Historic District Status: NRHD  
Notes: Not Reported  
Photo: Not Reported  
URL: Not Reported  
Alt URL: Not Reported

**CA591**  
**West**  
**1/2-1 mi**  
**5054**

**Garland C. Jones House**  
**7 N. East St, Raleigh**  
**Raleigh , NC**

**NCX10000060198**  
**NC Historic Preservation Sites**

# HISTORIC SITES MAP FINDINGS

Map ID  
Direction  
Distance  
Distance (ft.)

EDR ID  
Database

Site ID:	WA6649
Description:	c. 1914 1-story hip roof Neoclassical Revival house
Year on National Register:	Not Reported
Year Listed:	Not Reported
Year on Study List:	Not Reported
Year Determined Eligible:	Not Reported
Year of Survey:	Not Reported
County:	Wake
Local Status:	None
Year Designated Locally:	Not Reported
Historic District Status:	NRHD
Notes:	Not Reported
Photo:	Not Reported
URL:	Not Reported
Alt URL:	Not Reported

**CE592**  
West  
1/2-1 mi  
5054

**Fleming-Smith**  
105 N. East St, Raleigh  
Raleigh , NC

**NCX10000060204**  
NC Historic Preservation Sites

Site ID:	WA6654
Description:	c. 1908 2-story hip roof Queen Anne house
Year on National Register:	Not Reported
Year Listed:	Not Reported
Year on Study List:	Not Reported
Year Determined Eligible:	Not Reported
Year of Survey:	Not Reported
County:	Wake
Local Status:	None
Year Designated Locally:	Not Reported
Historic District Status:	NRHD
Notes:	Not Reported
Photo:	Not Reported
URL:	Not Reported
Alt URL:	Not Reported

**BY593**  
WNW  
1/2-1 mi  
5055

**Leander Partin House**  
508 Oakwood Ave, Raleigh  
Raleigh , NC

**NCX10000060240**  
NC Historic Preservation Sites

Site ID:	WA6911
Description:	c. 1895 1-story hip roof Queen Anne house
Year on National Register:	Not Reported
Year Listed:	Not Reported
Year on Study List:	Not Reported

# HISTORIC SITES MAP FINDINGS

Map ID  
Direction  
Distance  
Distance (ft.)

EDR ID  
Database

Year Determined Eligible:	Not Reported
Year of Survey:	Not Reported
County:	Wake
Local Status:	None
Year Designated Locally:	Not Reported
Historic District Status:	NRHD
Notes:	Not Reported
Photo:	Not Reported
URL:	Not Reported
Alt URL:	Not Reported

**BW594**  
**NW**  
**1/2-1 mi**  
**5055**

**Edwin R. Greene House**  
**707 E Franklin St, Raleigh**  
**Raleigh , NC**

**NCX10000060135**  
**NC Historic Preservation Sites**

Site ID:	WA6798
Description:	c. 1947 1-story side gable Colonial Revival house
Year on National Register:	Not Reported
Year Listed:	Not Reported
Year on Study List:	Not Reported
Year Determined Eligible:	Not Reported
Year of Survey:	Not Reported
County:	Wake
Local Status:	None
Year Designated Locally:	Not Reported
Historic District Status:	NRHD
Notes:	Not Reported
Photo:	Not Reported
URL:	Not Reported
Alt URL:	Not Reported

**CA595**  
**West**  
**1/2-1 mi**  
**5057**

**Fleming-Bass House**  
**103 N. East St, Raleigh**  
**Raleigh , NC**

**NCX10000060203**  
**NC Historic Preservation Sites**

Site ID:	WA6653
Description:	c. 1908 2-story hip roof Queen Anne house
Year on National Register:	Not Reported
Year Listed:	Not Reported
Year on Study List:	Not Reported
Year Determined Eligible:	Not Reported
Year of Survey:	Not Reported
County:	Wake
Local Status:	None
Year Designated Locally:	Not Reported

# HISTORIC SITES MAP FINDINGS

Map ID  
Direction  
Distance  
Distance (ft.)

EDR ID  
Database

Historic District Status:	NRHD
Notes:	Not Reported
Photo:	Not Reported
URL:	Not Reported
Alt URL:	Not Reported

**BY596**  
**WNW**  
1/2-1 mi  
5059

**Onslow M. Minor House**  
**308 N. East St, Raleigh**  
**Raleigh , NC**

**NCX10000060296**  
**NC Historic Preservation Sites**

Site ID:	WA6668
Description:	c. 1900 1-story side gable Queen Anne house
Year on National Register:	Not Reported
Year Listed:	Not Reported
Year on Study List:	Not Reported
Year Determined Eligible:	Not Reported
Year of Survey:	Not Reported
County:	Wake
Local Status:	None
Year Designated Locally:	Not Reported
Historic District Status:	NRHD
Notes:	Not Reported
Photo:	Not Reported
URL:	Not Reported
Alt URL:	Not Reported

**CA597**  
**West**  
1/2-1 mi  
5059

**Vivian E. Denton House**  
**415 New Bern Ave, Raleigh**  
**Raleigh , NC**

**NCX10000060266**  
**NC Historic Preservation Sites**

Site ID:	WA6897
Description:	c. 1912 2-story hip roof Neoclassical Revival house
Year on National Register:	Not Reported
Year Listed:	Not Reported
Year on Study List:	Not Reported
Year Determined Eligible:	Not Reported
Year of Survey:	Not Reported
County:	Wake
Local Status:	None
Year Designated Locally:	Not Reported
Historic District Status:	NRHD
Notes:	Not Reported
Photo:	Not Reported
URL:	Not Reported
Alt URL:	Not Reported

# HISTORIC SITES MAP FINDINGS

Map ID  
Direction  
Distance  
Distance (ft.)

EDR ID  
Database

<p><b>CJ598</b> <b>WNW</b> 1/2-1 mi 5061</p>	<p><b>Green-Kearney House</b> 521 Elm St, Raleigh Raleigh , NC</p>	<p><b>NCX10000060303</b> NC Historic Preservation Sites</p>
--	--	---

Site ID:	WA6739
Description:	c. 1945 1-story side gable house
Year on National Register:	Not Reported
Year Listed:	Not Reported
Year on Study List:	Not Reported
Year Determined Eligible:	Not Reported
Year of Survey:	Not Reported
County:	Wake
Local Status:	None
Year Designated Locally:	Not Reported
Historic District Status:	NRHD
Notes:	Not Reported
Photo:	Not Reported
URL:	Not Reported
Alt URL:	Not Reported

<p><b>CB599</b> <b>WNW</b> 1/2-1 mi 5062</p>	<p><b>Pullen-Bashford House (Thomas J. Bashford House)</b> 516 Polk St Raleigh , NC</p>	<p><b>NCX10000053010</b> NC Historic Preservation Sites</p>
--	---	---

Site ID:	WA0077
Description:	c. 1879 1-story Triple-A frame Victorian vernacular house
Year on National Register:	Not Reported
Year Listed:	Not Reported
Year on Study List:	Not Reported
Year Determined Eligible:	Not Reported
Year of Survey:	Not Reported
County:	Wake
Local Status:	None
Year Designated Locally:	Not Reported
Historic District Status:	NRHD
Notes:	Not Reported
Photo:	Not Reported
URL:	Not Reported
Alt URL:	Not Reported

<p><b>CE600</b> <b>West</b> 1/2-1 mi 5062</p>	<p><b>Young-Farrow House</b> 426 E Jones St, Raleigh Raleigh , NC</p>	<p><b>NCX10000060229</b> NC Historic Preservation Sites</p>
---	---	---

# HISTORIC SITES MAP FINDINGS

Map ID  
Direction  
Distance  
Distance (ft.)

EDR ID  
Database

Site ID:	WA6817
Description:	c. 1906 2-story hip roof Queen Anne/Neoclassical Revival house
Year on National Register:	Not Reported
Year Listed:	Not Reported
Year on Study List:	Not Reported
Year Determined Eligible:	Not Reported
Year of Survey:	Not Reported
County:	Wake
Local Status:	None
Year Designated Locally:	Not Reported
Historic District Status:	NRHD
Notes:	Not Reported
Photo:	Not Reported
URL:	Not Reported
Alt URL:	Not Reported

**BY601**  
**WNW**  
**1/2-1 mi**  
**5064**

**Minor-Smethurst House**  
**310 N. East St, Raleigh**  
**Raleigh , NC**

**NCX10000060298**  
**NC Historic Preservation Sites**

Site ID:	WA6670
Description:	1900 1-story Triple-A Queen Anne house
Year on National Register:	Not Reported
Year Listed:	Not Reported
Year on Study List:	Not Reported
Year Determined Eligible:	Not Reported
Year of Survey:	Not Reported
County:	Wake
Local Status:	None
Year Designated Locally:	Not Reported
Historic District Status:	NRHD
Notes:	Not Reported
Photo:	Not Reported
URL:	Not Reported
Alt URL:	Not Reported

**CE602**  
**West**  
**1/2-1 mi**  
**5067**

**Laura Markham House**  
**107 N. East St, Raleigh**  
**Raleigh , NC**

**NCX10000060206**  
**NC Historic Preservation Sites**

Site ID:	WA6656
Description:	c. 1913 2-story hip roof Neoclassical Revival Foursquare
Year on National Register:	Not Reported
Year Listed:	Not Reported
Year on Study List:	Not Reported



# HISTORIC SITES MAP FINDINGS

Map ID  
Direction  
Distance  
Distance (ft.)

EDR ID  
Database

Year Determined Eligible:	Not Reported
Year of Survey:	Not Reported
County:	Wake
Local Status:	None
Year Designated Locally:	Not Reported
Historic District Status:	NRHD
Notes:	Not Reported
Photo:	Not Reported
URL:	Not Reported
Alt URL:	Not Reported

**CE603**  
West  
1/2-1 mi  
5067

**Young-Haywood House**  
109 N. East St, Raleigh  
Raleigh , NC

**NCX10000060207**  
NC Historic Preservation Sites

Site ID:	WA6657
Description:	c. 1909 2-story hip roof Queen Anne/Neoclassical Revival house
Year on National Register:	Not Reported
Year Listed:	Not Reported
Year on Study List:	Not Reported
Year Determined Eligible:	Not Reported
Year of Survey:	Not Reported
County:	Wake
Local Status:	None
Year Designated Locally:	Not Reported
Historic District Status:	NRHD
Notes:	Not Reported
Photo:	Not Reported
URL:	Not Reported
Alt URL:	Not Reported

**CA604**  
West  
1/2-1 mi  
5066

**Levin-Tarleton House (Current site)**  
414 New Bern Ave, Raleigh  
Raleigh , NC

**NCX10000067728**  
NC Historic Preservation Sites

Site ID:	WA4237
Description:	Not Reported
Year on National Register:	Not Reported
Year Listed:	Not Reported
Year on Study List:	Not Reported
Year Determined Eligible:	Not Reported
Year of Survey:	Not Reported
County:	Wake
Local Status:	None
Year Designated Locally:	Not Reported

# HISTORIC SITES MAP FINDINGS

Map ID  
Direction  
Distance  
Distance (ft.)

EDR ID  
Database

Historic District Status:	NRHD
Notes:	Moved from 208 N Harrington St to 414 New Bern Ave on 2/21/2016 / See also WA2864 House
Photo:	Not Reported
URL:	Not Reported
Alt URL:	<a href="http://www.newsobserver.com/news/local/article61507647.html">http://www.newsobserver.com/news/local/article61507647.html</a>

**BX605**  
**NW**  
**1/2-1 mi**  
**5069**

**Junius D. Green House**  
**614 Elm St, Raleigh**  
**Raleigh , NC**

**NCX10000060331**  
**NC Historic Preservation Sites**

Site ID:	WA6748
Description:	c. 1948 1-story side gable brick Colonial Revival house
Year on National Register:	Not Reported
Year Listed:	Not Reported
Year on Study List:	Not Reported
Year Determined Eligible:	Not Reported
Year of Survey:	Not Reported
County:	Wake
Local Status:	None
Year Designated Locally:	Not Reported
Historic District Status:	NRHD
Notes:	Not Reported
Photo:	Not Reported
URL:	Not Reported
Alt URL:	Not Reported

**CL606**  
**West**  
**1/2-1 mi**  
**5077**

**Free Church of the Good Shepherd**  
**Not Reported**  
**Not Reported**

**NCDOE200002856**  
**NC NR, SL, DOE Boundaries**

Site ID:	WA4817
Description:	1874 Gothic Revival frame church
Acres:	0.33*
Year Listed:	2008
Year on Study List:	Not Reported
Year Determined Eligible:	Not Reported
Notes:	Not Reported
URL:	<a href="https://files.nc.gov/ncdcr/nr/WA4817.pdf">https://files.nc.gov/ncdcr/nr/WA4817.pdf</a>

**CK607**  
**WNW**  
**1/2-1 mi**  
**5080**

**Rev. John T. Edmundson House**  
**507 Oakwood Ave, Raleigh**  
**Raleigh , NC**

**NCX10000060103**  
**NC Historic Preservation Sites**

# HISTORIC SITES MAP FINDINGS

Map ID  
 Direction  
 Distance  
 Distance (ft.)

EDR ID  
 Database

Site ID:	WA6910
Description:	c. 1906 2-story hip roof Neoclassical Revival house
Year on National Register:	Not Reported
Year Listed:	Not Reported
Year on Study List:	Not Reported
Year Determined Eligible:	Not Reported
Year of Survey:	Not Reported
County:	Wake
Local Status:	None
Year Designated Locally:	Not Reported
Historic District Status:	NRHD
Notes:	Not Reported
Photo:	Not Reported
URL:	Not Reported
Alt URL:	Not Reported

**CF608**  
**NW**  
 1/2-1 mi  
 5084

**Vellie & Shelby Matthews House**  
 623 Watauga St, Raleigh  
 Raleigh , NC

**NCX10000060038**  
 NC Historic Preservation Sites

Site ID:	WA6996
Description:	c. 1981 2-story hip roof house
Year on National Register:	Not Reported
Year Listed:	Not Reported
Year on Study List:	Not Reported
Year Determined Eligible:	Not Reported
Year of Survey:	Not Reported
County:	Wake
Local Status:	None
Year Designated Locally:	Not Reported
Historic District Status:	NRHD
Notes:	Not Reported
Photo:	Not Reported
URL:	Not Reported
Alt URL:	Not Reported

**CL609**  
**West**  
 1/2-1 mi  
 5086

**Cliff Zinner House**  
 416 Morson St, Raleigh  
 Raleigh , NC

**NCX10000060358**  
 NC Historic Preservation Sites

Site ID:	WA6890
Description:	2004 2-story hip roof house
Year on National Register:	Not Reported
Year Listed:	Not Reported
Year on Study List:	Not Reported

# HISTORIC SITES MAP FINDINGS

Map ID  
 Direction  
 Distance  
 Distance (ft.)

EDR ID  
 Database

Year Determined Eligible:	Not Reported
Year of Survey:	Not Reported
County:	Wake
Local Status:	None
Year Designated Locally:	Not Reported
Historic District Status:	NRHD
Notes:	Not Reported
Photo:	Not Reported
URL:	Not Reported
Alt URL:	Not Reported

**CA610**  
 West  
 1/2-1 mi  
 5088

**A. D. Jones House**  
 8 S East St, Raleigh  
 Raleigh , NC

**NCX10000060189**  
 NC Historic Preservation Sites

Site ID:	WA6714
Description:	c. 1888 1-story front gable Victorian vernacular Shotgun house
Year on National Register:	Not Reported
Year Listed:	Not Reported
Year on Study List:	Not Reported
Year Determined Eligible:	Not Reported
Year of Survey:	Not Reported
County:	Wake
Local Status:	None
Year Designated Locally:	Not Reported
Historic District Status:	NRHD
Notes:	Not Reported
Photo:	Not Reported
URL:	Not Reported
Alt URL:	Not Reported

**CE611**  
 West  
 1/2-1 mi  
 5089

**Young-Dowell House**  
 409 E Jones St, Raleigh  
 Raleigh , NC

**NCX10000060226**  
 NC Historic Preservation Sites

Site ID:	WA6814
Description:	c. 1901 1 1/2-story hip roof Queen Anne house
Year on National Register:	Not Reported
Year Listed:	Not Reported
Year on Study List:	Not Reported
Year Determined Eligible:	Not Reported
Year of Survey:	Not Reported
County:	Wake
Local Status:	None
Year Designated Locally:	Not Reported

# HISTORIC SITES MAP FINDINGS

Map ID  
Direction  
Distance  
Distance (ft.)

EDR ID  
Database

Historic District Status:	NRHD
Notes:	Not Reported
Photo:	Not Reported
URL:	Not Reported
Alt URL:	Not Reported

**CG612**  
**WSW**  
**1/2-1 mi**  
**5089**

**Apartments**  
**200 blk S. East Street, E sd**  
**Raleigh , NC**

**NCX10000052937**  
**NC Historic Preservation Sites**

Site ID:	WA3338
Description:	Not Reported
Year on National Register:	Not Reported
Year Listed:	Not Reported
Year on Study List:	Not Reported
Year Determined Eligible:	Not Reported
Year of Survey:	Not Reported
County:	Wake
Local Status:	None
Year Designated Locally:	Not Reported
Historic District Status:	None
Notes:	Not Reported
Photo:	Not Reported
URL:	Not Reported
Alt URL:	Not Reported

**CF613**  
**NW**  
**1/2-1 mi**  
**5088**

**Bradley-Rosier House**  
**618 Elm St, Raleigh**  
**Raleigh , NC**

**NCX10000060334**  
**NC Historic Preservation Sites**

Site ID:	WA6751
Description:	2001 1-story front gable house
Year on National Register:	Not Reported
Year Listed:	Not Reported
Year on Study List:	Not Reported
Year Determined Eligible:	Not Reported
Year of Survey:	Not Reported
County:	Wake
Local Status:	None
Year Designated Locally:	Not Reported
Historic District Status:	NRHD
Notes:	Not Reported
Photo:	Not Reported
URL:	Not Reported
Alt URL:	Not Reported

# HISTORIC SITES MAP FINDINGS

Map ID  
Direction  
Distance  
Distance (ft.)

EDR ID  
Database

**CB614**  
**WNW**  
1/2-1 mi  
5092

**Asa B. Forrest House**  
517 Polk St, Raleigh  
Raleigh , NC

**NCX10000060268**  
NC Historic Preservation Sites

Site ID:	WA6974
Description:	1881 2-story front gable house
Year on National Register:	Not Reported
Year Listed:	Not Reported
Year on Study List:	Not Reported
Year Determined Eligible:	Not Reported
Year of Survey:	Not Reported
County:	Wake
Local Status:	None
Year Designated Locally:	Not Reported
Historic District Status:	NRHD
Notes:	Not Reported
Photo:	Not Reported
URL:	Not Reported
Alt URL:	Not Reported

**BX615**  
**WNW**  
1/2-1 mi  
5091

**George S. Stephenson House**  
605 N. Boundary St, Raleigh  
Raleigh , NC

**NCX10000060123**  
NC Historic Preservation Sites

Site ID:	WA6637
Description:	c. 1926 1-story front gable Craftsman Bungalow
Year on National Register:	Not Reported
Year Listed:	Not Reported
Year on Study List:	Not Reported
Year Determined Eligible:	Not Reported
Year of Survey:	Not Reported
County:	Wake
Local Status:	None
Year Designated Locally:	Not Reported
Historic District Status:	NRHD
Notes:	Not Reported
Photo:	Not Reported
URL:	Not Reported
Alt URL:	Not Reported

**BW616**  
**NW**  
1/2-1 mi  
5094

**Horace Pope Benton House**  
705 E Franklin St, Raleigh  
Raleigh , NC

**NCX10000060101**  
NC Historic Preservation Sites

# HISTORIC SITES MAP FINDINGS

Map ID  
Direction  
Distance  
Distance (ft.)

EDR ID  
Database

Site ID:	WA6796
Description:	c. 1926 2-story front gable Neoclassical Revival/Craftsman house
Year on National Register:	Not Reported
Year Listed:	Not Reported
Year on Study List:	Not Reported
Year Determined Eligible:	Not Reported
Year of Survey:	Not Reported
County:	Wake
Local Status:	None
Year Designated Locally:	Not Reported
Historic District Status:	NRHD
Notes:	Not Reported
Photo:	Not Reported
URL:	Not Reported
Alt URL:	Not Reported

**BW617**  
NW  
1/2-1 mi  
5096

**Smith-Ellington House**  
700 E Franklin St, Raleigh  
Raleigh , NC

**NCX10000060044**  
NC Historic Preservation Sites

Site ID:	WA6791
Description:	c. 1921 1-story hip roof Neoclassical Revival house
Year on National Register:	Not Reported
Year Listed:	Not Reported
Year on Study List:	Not Reported
Year Determined Eligible:	Not Reported
Year of Survey:	Not Reported
County:	Wake
Local Status:	None
Year Designated Locally:	Not Reported
Historic District Status:	NRHD
Notes:	Not Reported
Photo:	Not Reported
URL:	Not Reported
Alt URL:	Not Reported

**CL618**  
West  
1/2-1 mi  
5096

**Denton-Zinner House**  
106 S East St, Raleigh  
Raleigh , NC

**NCX10000060190**  
NC Historic Preservation Sites

Site ID:	WA6715
Description:	c. 1898 2-story front gable Victorian vernacular house
Year on National Register:	Not Reported
Year Listed:	Not Reported
Year on Study List:	Not Reported

# HISTORIC SITES MAP FINDINGS

Map ID  
Direction  
Distance  
Distance (ft.)

EDR ID  
Database

Year Determined Eligible:	Not Reported
Year of Survey:	Not Reported
County:	Wake
Local Status:	None
Year Designated Locally:	Not Reported
Historic District Status:	NRHD
Notes:	Not Reported
Photo:	Not Reported
URL:	Not Reported
Alt URL:	Not Reported

**BX619**  
**WNW**  
1/2-1 mi  
5096

**John G. Pearson House**  
600 N. Boundary St, Raleigh  
Raleigh , NC

**NCX10000060119**  
NC Historic Preservation Sites

Site ID:	WA6633
Description:	c. 1927 1-story side gable Craftsman Bungalow
Year on National Register:	Not Reported
Year Listed:	Not Reported
Year on Study List:	Not Reported
Year Determined Eligible:	Not Reported
Year of Survey:	Not Reported
County:	Wake
Local Status:	None
Year Designated Locally:	Not Reported
Historic District Status:	NRHD
Notes:	Not Reported
Photo:	Not Reported
URL:	Not Reported
Alt URL:	Not Reported

**CE620**  
**West**  
1/2-1 mi  
5103

**Young-Gray House**  
424 E Jones St, Raleigh  
Raleigh , NC

**NCX10000060228**  
NC Historic Preservation Sites

Site ID:	WA6816
Description:	c. 1906 2-story gable-on-hip roof Queen Anne house
Year on National Register:	Not Reported
Year Listed:	Not Reported
Year on Study List:	Not Reported
Year Determined Eligible:	Not Reported
Year of Survey:	Not Reported
County:	Wake
Local Status:	None
Year Designated Locally:	Not Reported



# HISTORIC SITES MAP FINDINGS

Map ID  
 Direction  
 Distance  
 Distance (ft.)

EDR ID  
 Database

Historic District Status:	NRHD
Notes:	Not Reported
Photo:	Not Reported
URL:	Not Reported
Alt URL:	Not Reported

**CA621**  
 West  
 1/2-1 mi  
 5104

**Junius T. Holt House**  
 404 E Edenton St, Raleigh  
 Raleigh , NC

**NCX10000060195**  
 NC Historic Preservation Sites

Site ID:	WA6721
Description:	c. 1915 2-story hip roof Neoclassical Revival house
Year on National Register:	Not Reported
Year Listed:	Not Reported
Year on Study List:	Not Reported
Year Determined Eligible:	Not Reported
Year of Survey:	Not Reported
County:	Wake
Local Status:	None
Year Designated Locally:	Not Reported
Historic District Status:	NRHD
Notes:	Not Reported
Photo:	Not Reported
URL:	Not Reported
Alt URL:	Not Reported

**CA622**  
 West  
 1/2-1 mi  
 5105

**Prado-Hilbert House**  
 403 E Edenton St, Raleigh  
 Raleigh , NC

**NCX10000060194**  
 NC Historic Preservation Sites

Site ID:	WA6720
Description:	2005 2-story cross gable house
Year on National Register:	Not Reported
Year Listed:	Not Reported
Year on Study List:	Not Reported
Year Determined Eligible:	Not Reported
Year of Survey:	Not Reported
County:	Wake
Local Status:	None
Year Designated Locally:	Not Reported
Historic District Status:	NRHD
Notes:	Not Reported
Photo:	Not Reported
URL:	Not Reported
Alt URL:	Not Reported

# HISTORIC SITES MAP FINDINGS

Map ID  
Direction  
Distance  
Distance (ft.)

EDR ID  
Database

**BY623**  
**WNW**  
1/2-1 mi  
5105

**Partin-Moore House**  
504 Oakwood Ave, Raleigh  
Raleigh , NC

**NCX10000060076**  
NC Historic Preservation Sites

Site ID:	WA6909
Description:	c. 1893 1 1/2-story side gable Neoclassical Revival (remodel) house
Year on National Register:	Not Reported
Year Listed:	Not Reported
Year on Study List:	Not Reported
Year Determined Eligible:	Not Reported
Year of Survey:	Not Reported
County:	Wake
Local Status:	None
Year Designated Locally:	Not Reported
Historic District Status:	NRHD
Notes:	Not Reported
Photo:	Not Reported
URL:	Not Reported
Alt URL:	Not Reported

**BY624**  
**West**  
1/2-1 mi  
5109

**Mebane-Stein House**  
215 N. East St, Raleigh  
Raleigh , NC

**NCX10000060289**  
NC Historic Preservation Sites

Site ID:	WA6661
Description:	c. 1897 1-story cross gable Queen Anne house
Year on National Register:	Not Reported
Year Listed:	Not Reported
Year on Study List:	Not Reported
Year Determined Eligible:	Not Reported
Year of Survey:	Not Reported
County:	Wake
Local Status:	None
Year Designated Locally:	Not Reported
Historic District Status:	NRHD
Notes:	Not Reported
Photo:	Not Reported
URL:	Not Reported
Alt URL:	Not Reported

**BY625**  
**West**  
1/2-1 mi  
5110

**Vass-Applewhite House**  
217 N. East St, Raleigh  
Raleigh , NC

**NCX10000060290**  
NC Historic Preservation Sites

# HISTORIC SITES MAP FINDINGS

Map ID  
Direction  
Distance  
Distance (ft.)

EDR ID  
Database

Site ID:	WA6662
Description:	c. 1900 1-story Queen Anne house
Year on National Register:	Not Reported
Year Listed:	Not Reported
Year on Study List:	Not Reported
Year Determined Eligible:	Not Reported
Year of Survey:	Not Reported
County:	Wake
Local Status:	None
Year Designated Locally:	Not Reported
Historic District Status:	NRHD
Notes:	Not Reported
Photo:	Not Reported
URL:	Not Reported
Alt URL:	Not Reported

**BX626**  
**WNW**  
**1/2-1 mi**  
**5113**

**Jasper D. Capps House**  
**523 Elm St, Raleigh**  
**Raleigh , NC**

**NCX10000060305**  
**NC Historic Preservation Sites**

Site ID:	WA6741
Description:	c. 1938 1 1/2-story side gable English cottage house
Year on National Register:	Not Reported
Year Listed:	Not Reported
Year on Study List:	Not Reported
Year Determined Eligible:	Not Reported
Year of Survey:	Not Reported
County:	Wake
Local Status:	None
Year Designated Locally:	Not Reported
Historic District Status:	NRHD
Notes:	Not Reported
Photo:	Not Reported
URL:	Not Reported
Alt URL:	Not Reported

**BY627**  
**WNW**  
**1/2-1 mi**  
**5117**

**Emma J. Harris House**  
**221 N. East St, Raleigh**  
**Raleigh , NC**

**NCX10000060293**  
**NC Historic Preservation Sites**

Site ID:	WA6665
Description:	c. 1900 1-story Queen Anne house
Year on National Register:	Not Reported
Year Listed:	Not Reported
Year on Study List:	Not Reported

# HISTORIC SITES MAP FINDINGS

Map ID  
Direction  
Distance  
Distance (ft.)

EDR ID  
Database

Year Determined Eligible:	Not Reported
Year of Survey:	Not Reported
County:	Wake
Local Status:	None
Year Designated Locally:	Not Reported
Historic District Status:	NRHD
Notes:	Not Reported
Photo:	Not Reported
URL:	Not Reported
Alt URL:	Not Reported

**CA628**  
West  
1/2-1 mi  
5119

**Alma F. Dickson House**  
412 New Bern Ave, Raleigh  
Raleigh , NC

**NCX10000060265**  
NC Historic Preservation Sites

Site ID:	WA6896
Description:	c. 1921 2-story front gable Craftsman house
Year on National Register:	Not Reported
Year Listed:	Not Reported
Year on Study List:	Not Reported
Year Determined Eligible:	Not Reported
Year of Survey:	Not Reported
County:	Wake
Local Status:	None
Year Designated Locally:	Not Reported
Historic District Status:	NRHD
Notes:	Not Reported
Photo:	Not Reported
URL:	Not Reported
Alt URL:	Not Reported

**BV629**  
East  
1/2-1 mi  
5117

**House**  
2341 New Bern Avenue Raleigh  
Raleigh , NC

**NCX10000050982**  
NC Historic Preservation Sites

Site ID:	WA5428
Description:	c. 1970s 2-story side gable brick Colonial Revival house
Year on National Register:	Not Reported
Year Listed:	Not Reported
Year on Study List:	Not Reported
Year Determined Eligible:	Not Reported
Year of Survey:	2009
County:	Wake
Local Status:	None
Year Designated Locally:	Not Reported

# HISTORIC SITES MAP FINDINGS

Map ID  
Direction  
Distance  
Distance (ft.)

EDR ID  
Database

Historic District Status:	NRHD
Notes:	Not Reported
Photo:	Not Reported
URL:	Not Reported
Alt URL:	Not Reported

**CD630**  
**ESE**  
**1/2-1 mi**  
**5118**

**Robert & Velma Moore House**  
**2526 Poole Road Raleigh**  
**Raleigh , NC**

**NCX10000028409**  
**NC Historic Preservation Sites**

Site ID:	WA5463
Description:	c. 1955 1-story hip roof brick Ranch
Year on National Register:	Not Reported
Year Listed:	Not Reported
Year on Study List:	Not Reported
Year Determined Eligible:	Not Reported
Year of Survey:	2009
County:	Wake
Local Status:	None
Year Designated Locally:	Not Reported
Historic District Status:	NRHD
Notes:	Not Reported
Photo:	Not Reported
URL:	Not Reported
Alt URL:	Not Reported

**BY631**  
**West**  
**1/2-1 mi**  
**5120**

**Emma Karrar House**  
**219 N. East St, Raleigh**  
**Raleigh , NC**

**NCX10000060291**  
**NC Historic Preservation Sites**

Site ID:	WA6663
Description:	c. 1897 2-story front gable Queen Anne house
Year on National Register:	Not Reported
Year Listed:	Not Reported
Year on Study List:	Not Reported
Year Determined Eligible:	Not Reported
Year of Survey:	Not Reported
County:	Wake
Local Status:	None
Year Designated Locally:	Not Reported
Historic District Status:	NRHD
Notes:	Not Reported
Photo:	Not Reported
URL:	Not Reported
Alt URL:	Not Reported

# HISTORIC SITES MAP FINDINGS

Map ID  
Direction  
Distance  
Distance (ft.)

EDR ID  
Database

<b>CA632</b>	<b>Davis Sisters House</b> 411 New Bern Ave, Raleigh Raleigh , NC	<b>NCX10000060264</b> NC Historic Preservation Sites
--------------	---	---

Site ID:	WA6895
Description:	c. 1913 2-story hip roof Neoclassical Revival house
Year on National Register:	Not Reported
Year Listed:	Not Reported
Year on Study List:	Not Reported
Year Determined Eligible:	Not Reported
Year of Survey:	Not Reported
County:	Wake
Local Status:	None
Year Designated Locally:	Not Reported
Historic District Status:	NRHD
Notes:	Not Reported
Photo:	Not Reported
URL:	Not Reported
Alt URL:	Not Reported

<b>BX633</b>	<b>Lee-Baker House</b> 603 N. Boundary St, Raleigh Raleigh , NC	<b>NCX10000060122</b> NC Historic Preservation Sites
--------------	---	---

Site ID:	WA6636
Description:	c. 1926 1-story side gable Stucco Craftsman Bungalow
Year on National Register:	Not Reported
Year Listed:	Not Reported
Year on Study List:	Not Reported
Year Determined Eligible:	Not Reported
Year of Survey:	Not Reported
County:	Wake
Local Status:	None
Year Designated Locally:	Not Reported
Historic District Status:	NRHD
Notes:	Not Reported
Photo:	Not Reported
URL:	Not Reported
Alt URL:	Not Reported

<b>BY634</b>	<b>Lee-Upchurch House</b> 223 N. East St, Raleigh Raleigh , NC	<b>NCX10000060294</b> NC Historic Preservation Sites
--------------	--	---

WNW  
1/2-1 mi  
5132

# HISTORIC SITES MAP FINDINGS

Map ID  
Direction  
Distance  
Distance (ft.)

EDR ID  
Database

Site ID:	WA6666
Description:	c. 1908 2-story hip roof Queen Anne house
Year on National Register:	Not Reported
Year Listed:	Not Reported
Year on Study List:	Not Reported
Year Determined Eligible:	Not Reported
Year of Survey:	Not Reported
County:	Wake
Local Status:	None
Year Designated Locally:	Not Reported
Historic District Status:	NRHD
Notes:	Not Reported
Photo:	Not Reported
URL:	Not Reported
Alt URL:	Not Reported

**CB635**  
**WNW**  
**1/2-1 mi**  
**5132**

**Pullen-Thomas House**  
**510 Polk St**  
**Raleigh , NC**

**NCX10000059084**  
**NC Historic Preservation Sites**

Site ID:	WA0122
Description:	c. 1879 1-story Triple-A frame Victorian vernacular house
Year on National Register:	Not Reported
Year Listed:	Not Reported
Year on Study List:	Not Reported
Year Determined Eligible:	Not Reported
Year of Survey:	Not Reported
County:	Wake
Local Status:	None
Year Designated Locally:	Not Reported
Historic District Status:	NRHD
Notes:	Not Reported
Photo:	Not Reported
URL:	Not Reported
Alt URL:	Not Reported

**BW636**  
**NW**  
**1/2-1 mi**  
**5134**

**Benjamin Dawkins House**  
**703 E Franklin St, Raleigh**  
**Raleigh , NC**

**NCX10000060047**  
**NC Historic Preservation Sites**

Site ID:	WA6794
Description:	2014 2-story hip roof house
Year on National Register:	Not Reported
Year Listed:	Not Reported
Year on Study List:	Not Reported

# HISTORIC SITES MAP FINDINGS

Map ID  
Direction  
Distance  
Distance (ft.)

EDR ID  
Database

Year Determined Eligible:	Not Reported
Year of Survey:	Not Reported
County:	Wake
Local Status:	None
Year Designated Locally:	Not Reported
Historic District Status:	NRHD
Notes:	Not Reported
Photo:	Not Reported
URL:	Not Reported
Alt URL:	Not Reported

**CB637**  
**WNW**  
1/2-1 mi  
5135

**Charles Wesley Young House**  
**515 Polk St**  
**Raleigh , NC**

**NCX10000053009**  
**NC Historic Preservation Sites**

Site ID:	WA0107
Description:	c. 1886 1-story Triple-A frame Victorian vernacular house
Year on National Register:	Not Reported
Year Listed:	Not Reported
Year on Study List:	Not Reported
Year Determined Eligible:	Not Reported
Year of Survey:	Not Reported
County:	Wake
Local Status:	None
Year Designated Locally:	Not Reported
Historic District Status:	NRHD
Notes:	Not Reported
Photo:	Not Reported
URL:	Not Reported
Alt URL:	Not Reported

**CL638**  
**West**  
1/2-1 mi  
5136

**J. Ernest Rudy House**  
**412 Morson St, Raleigh**  
**Raleigh , NC**

**NCX10000060357**  
**NC Historic Preservation Sites**

Site ID:	WA6889
Description:	c. 1923 2-story pyramidal Craftsman house
Year on National Register:	Not Reported
Year Listed:	Not Reported
Year on Study List:	Not Reported
Year Determined Eligible:	Not Reported
Year of Survey:	Not Reported
County:	Wake
Local Status:	None
Year Designated Locally:	Not Reported



# HISTORIC SITES MAP FINDINGS

Map ID  
Direction  
Distance  
Distance (ft.)

EDR ID  
Database

Historic District Status:	NRHD
Notes:	Not Reported
Photo:	Not Reported
URL:	Not Reported
Alt URL:	Not Reported

**CE639**  
West  
1/2-1 mi  
5138

**Young-Holder House**  
407 E Jones St, Raleigh  
Raleigh , NC

**NCX10000060225**  
NC Historic Preservation Sites

Site ID:	WA6813
Description:	c. 1907 2-story hip roof Queen Anne/Neoclassical Revival house
Year on National Register:	Not Reported
Year Listed:	Not Reported
Year on Study List:	Not Reported
Year Determined Eligible:	Not Reported
Year of Survey:	Not Reported
County:	Wake
Local Status:	None
Year Designated Locally:	Not Reported
Historic District Status:	NRHD
Notes:	Not Reported
Photo:	Not Reported
URL:	Not Reported
Alt URL:	Not Reported

**CE640**  
West  
1/2-1 mi  
5140

**Young-Justice House**  
422 E Jones St, Raleigh  
Raleigh , NC

**NCX10000060227**  
NC Historic Preservation Sites

Site ID:	WA6815
Description:	c. 1906 2-story gable-on-hip roof roof Queen Anne house
Year on National Register:	Not Reported
Year Listed:	Not Reported
Year on Study List:	Not Reported
Year Determined Eligible:	Not Reported
Year of Survey:	Not Reported
County:	Wake
Local Status:	None
Year Designated Locally:	Not Reported
Historic District Status:	NRHD
Notes:	Not Reported
Photo:	Not Reported
URL:	Not Reported
Alt URL:	Not Reported

# HISTORIC SITES MAP FINDINGS

Map ID  
Direction  
Distance  
Distance (ft.)

EDR ID  
Database

**BY641**  
**WNW**  
1/2-1 mi  
5143

**Russell T. Uzzle House**  
408 E Lane St, Raleigh  
Raleigh , NC

**NCX10000060149**  
NC Historic Preservation Sites

Site ID:	WA6845
Description:	c. 1924 2-story hip roof brick Mediterranean Revival house
Year on National Register:	Not Reported
Year Listed:	Not Reported
Year on Study List:	Not Reported
Year Determined Eligible:	Not Reported
Year of Survey:	Not Reported
County:	Wake
Local Status:	None
Year Designated Locally:	Not Reported
Historic District Status:	NRHD
Notes:	Not Reported
Photo:	Not Reported
URL:	Not Reported
Alt URL:	Not Reported

**CA642**  
**West**  
1/2-1 mi  
5146

**Tucker-Flaherty House**  
401 E Edenton St, Raleigh  
Raleigh , NC

**NCX10000060193**  
NC Historic Preservation Sites

Site ID:	WA6719
Description:	c. 1915 2-story hip roof Prairie house
Year on National Register:	Not Reported
Year Listed:	Not Reported
Year on Study List:	Not Reported
Year Determined Eligible:	Not Reported
Year of Survey:	Not Reported
County:	Wake
Local Status:	None
Year Designated Locally:	Not Reported
Historic District Status:	NRHD
Notes:	Not Reported
Photo:	Not Reported
URL:	Not Reported
Alt URL:	Not Reported

**CK643**  
**WNW**  
1/2-1 mi  
5147

**Stuart Cullinan House**  
501 Oakwood Ave, Raleigh  
Raleigh , NC

**NCX10000060075**  
NC Historic Preservation Sites

# HISTORIC SITES MAP FINDINGS

Map ID  
Direction  
Distance  
Distance (ft.)

EDR ID  
Database

Site ID:	WA6908
Description:	2012 2-story front gable house
Year on National Register:	Not Reported
Year Listed:	Not Reported
Year on Study List:	Not Reported
Year Determined Eligible:	Not Reported
Year of Survey:	Not Reported
County:	Wake
Local Status:	None
Year Designated Locally:	Not Reported
Historic District Status:	NRHD
Notes:	Not Reported
Photo:	Not Reported
URL:	Not Reported
Alt URL:	Not Reported

**BX644**  
**WNW**  
1/2-1 mi  
5151

**Darnell-Crane House**  
601 Elm St, Raleigh  
Raleigh , NC

**NCX10000060326**  
NC Historic Preservation Sites

Site ID:	WA6745
Description:	c. 1911 1-story hip roof Neoclassical Revival house
Year on National Register:	Not Reported
Year Listed:	Not Reported
Year on Study List:	Not Reported
Year Determined Eligible:	Not Reported
Year of Survey:	Not Reported
County:	Wake
Local Status:	None
Year Designated Locally:	Not Reported
Historic District Status:	NRHD
Notes:	Not Reported
Photo:	Not Reported
URL:	Not Reported
Alt URL:	Not Reported

**BY645**  
**WNW**  
1/2-1 mi  
5152

**Horton-Broughton House**  
413-415 E Lane St, Raleigh  
Raleigh , NC

**NCX10000060020**  
NC Historic Preservation Sites

Site ID:	WA6847
Description:	1913 2-story hip roof Neoclassical Revival house
Year on National Register:	Not Reported
Year Listed:	Not Reported
Year on Study List:	Not Reported

# HISTORIC SITES MAP FINDINGS

Map ID  
Direction  
Distance  
Distance (ft.)

EDR ID  
Database

Year Determined Eligible:	Not Reported
Year of Survey:	Not Reported
County:	Wake
Local Status:	None
Year Designated Locally:	Not Reported
Historic District Status:	NRHD
Notes:	Not Reported
Photo:	Not Reported
URL:	Not Reported
Alt URL:	Not Reported

**BY646**  
West  
1/2-1 mi  
5156

**Heck-Lee, Heck-Wynne, and Heck-Pool Houses**  
503 and 511 E. Jones St. and 218 N. East St.  
Raleigh, NC

**USHBX0000034883**  
National Register of Hist. Places

Ref #:	73001374
Multiple Property Name:	Not Reported
County:	Wake
Restricted:	Not Reported
Certification:	LISTED IN THE NATIONAL REGISTER
Certification Date:	19730413
Type:	Building
# of Contrib Bldgs:	3
# of Contrib Sites:	0
# of Contrib Objects:	0
# of Contrib Structs:	0
Documents:	<a href="https://npgallery.nps.gov/AssetDetail/NRIS/73001374">https://npgallery.nps.gov/AssetDetail/NRIS/73001374</a>

**CG647**  
WSW  
1/2-1 mi  
5155

**John Winters Realty Office**  
231 S East St, Raleigh  
Raleigh, NC

**NCX100000085318**  
NC Historic Preservation Sites

Site ID:	WA8079
Description:	1967 2-story Mansard roof Modernist frame building w/ brick veneer
Year on National Register:	Not Reported
Year Listed:	Not Reported
Year on Study List:	Not Reported
Year Determined Eligible:	Not Reported
Year of Survey:	Not Reported
County:	Wake
Local Status:	None
Year Designated Locally:	Not Reported
Historic District Status:	None
Notes:	Not Reported
Photo:	Not Reported

# HISTORIC SITES MAP FINDINGS

Map ID  
Direction  
Distance  
Distance (ft.)

EDR ID  
Database

URL: Not Reported  
Alt URL: Not Reported

**BW648**  
NW  
1/2-1 mi  
5164

**Bessie L. Matthews House**  
632 E Franklin St, Raleigh  
Raleigh , NC

**NCX10000060043**  
NC Historic Preservation Sites

Site ID:	WA6790
Description:	c. 1924 1-story front gable Craftsman Bungalow
Year on National Register:	Not Reported
Year Listed:	Not Reported
Year on Study List:	Not Reported
Year Determined Eligible:	Not Reported
Year of Survey:	Not Reported
County:	Wake
Local Status:	None
Year Designated Locally:	Not Reported
Historic District Status:	NRHD
Notes:	Not Reported
Photo:	Not Reported
URL:	Not Reported
Alt URL:	Not Reported

**CA649**  
West  
1/2-1 mi  
5163

**Effie Willis Choplin House**  
408 New Bern Ave, Raleigh  
Raleigh , NC

**NCX10000060263**  
NC Historic Preservation Sites

Site ID:	WA6894
Description:	c. 1920 2-story hip roof Neoclassical Revival house
Year on National Register:	Not Reported
Year Listed:	Not Reported
Year on Study List:	Not Reported
Year Determined Eligible:	Not Reported
Year of Survey:	Not Reported
County:	Wake
Local Status:	None
Year Designated Locally:	Not Reported
Historic District Status:	NRHD
Notes:	Not Reported
Photo:	Not Reported
URL:	Not Reported
Alt URL:	Not Reported

**CA650**  
West  
1/2-1 mi  
5167

**James G. Burt House**  
405 Morson St, Raleigh  
Raleigh , NC

**NCX10000060355**  
NC Historic Preservation Sites

# HISTORIC SITES MAP FINDINGS

Map ID  
Direction  
Distance  
Distance (ft.)

EDR ID  
Database

Site ID:	WA6887
Description:	c. 1895 1-story Triple-A Queen Anne house
Year on National Register:	Not Reported
Year Listed:	Not Reported
Year on Study List:	Not Reported
Year Determined Eligible:	Not Reported
Year of Survey:	Not Reported
County:	Wake
Local Status:	None
Year Designated Locally:	Not Reported
Historic District Status:	NRHD
Notes:	Not Reported
Photo:	Not Reported
URL:	Not Reported
Alt URL:	Not Reported

**CB651**  
**WNW**  
**1/2-1 mi**  
**5169**

**Lewis-Earp House**  
**410 N. East St, Raleigh**  
**Raleigh , NC**

**NCX10000060394**  
**NC Historic Preservation Sites**

Site ID:	WA6674
Description:	c. 1887 1-story cross gable Victorian vernacular house
Year on National Register:	Not Reported
Year Listed:	Not Reported
Year on Study List:	Not Reported
Year Determined Eligible:	Not Reported
Year of Survey:	Not Reported
County:	Wake
Local Status:	None
Year Designated Locally:	Not Reported
Historic District Status:	NRHD
Notes:	Not Reported
Photo:	Not Reported
URL:	Not Reported
Alt URL:	Not Reported

**CL652**  
**West**  
**1/2-1 mi**  
**5170**

**Leonidas R. Wyatt House**  
**Not Reported**  
**Not Reported**

**NCDOE2000002857**  
**NC NR, SL, DOE Boundaries**

Site ID:	WA2448
Description:	1881 Italianate house
Acres:	0.31*
Year Listed:	1990
Year on Study List:	Not Reported

# HISTORIC SITES MAP FINDINGS

Map ID  
Direction  
Distance  
Distance (ft.)

EDR ID  
Database

Year Determined Eligible: Not Reported  
Notes: Damaged by April 16, 2011 tornado  
URL: <https://files.nc.gov/ncdcr/nr/WA2448.pdf>

**BX653**  
**WNW**  
**1/2-1 mi**  
**5171**

**Faucette-Mangum House**  
**601 N. Boundary St, Raleigh**  
**Raleigh , NC**

**NCX10000060120**  
**NC Historic Preservation Sites**

Site ID:	WA6634
Description:	1925 1-story front gable Craftsman Bungalow
Year on National Register:	Not Reported
Year Listed:	Not Reported
Year on Study List:	Not Reported
Year Determined Eligible:	Not Reported
Year of Survey:	Not Reported
County:	Wake
Local Status:	None
Year Designated Locally:	Not Reported
Historic District Status:	NRHD
Notes:	Not Reported
Photo:	Not Reported
URL:	Not Reported
Alt URL:	Not Reported

**CJ654**  
**WNW**  
**1/2-1 mi**  
**5172**

**Capps-Dickens House**  
**526 Euclid St, Raleigh**  
**Raleigh , NC**

**NCX10000060402**  
**NC Historic Preservation Sites**

Site ID:	WA6757
Description:	c. 1948 1-story side gable Colonial Revival house
Year on National Register:	Not Reported
Year Listed:	Not Reported
Year on Study List:	Not Reported
Year Determined Eligible:	Not Reported
Year of Survey:	Not Reported
County:	Wake
Local Status:	None
Year Designated Locally:	Not Reported
Historic District Status:	NRHD
Notes:	Not Reported
Photo:	Not Reported
URL:	Not Reported
Alt URL:	Not Reported

# HISTORIC SITES MAP FINDINGS

Map ID  
Direction  
Distance  
Distance (ft.)

EDR ID  
Database

**CA655**      **Annie Hoover Brown House**  
**West**      **405-407 New Bern Ave, Raleigh**  
**1/2-1 mi**      **Raleigh , NC**  
**5175**

**NCX10000060262**  
**NC Historic Preservation Sites**

Site ID:	WA6893
Description:	c. 1914 2-story front gable Neoclassical Revival house
Year on National Register:	Not Reported
Year Listed:	Not Reported
Year on Study List:	Not Reported
Year Determined Eligible:	Not Reported
Year of Survey:	Not Reported
County:	Wake
Local Status:	None
Year Designated Locally:	Not Reported
Historic District Status:	NRHD
Notes:	Not Reported
Photo:	Not Reported
URL:	Not Reported
Alt URL:	Not Reported

**BW656**      **Joseph E. Sanderford House**  
**NW**      **701 E Franklin St, Raleigh**  
**1/2-1 mi**      **Raleigh , NC**  
**5176**

**NCX10000060045**  
**NC Historic Preservation Sites**

Site ID:	WA6792
Description:	c. 1913 1-story hip roof Neoclassical Revival house
Year on National Register:	Not Reported
Year Listed:	Not Reported
Year on Study List:	Not Reported
Year Determined Eligible:	Not Reported
Year of Survey:	Not Reported
County:	Wake
Local Status:	None
Year Designated Locally:	Not Reported
Historic District Status:	NRHD
Notes:	Not Reported
Photo:	Not Reported
URL:	Not Reported
Alt URL:	Not Reported

**BX657**      **Lucy Darnell House**  
**WNW**      **603 Elm St**  
**1/2-1 mi**      **Raleigh , NC**  
**5176**

**NCX10000053003**  
**NC Historic Preservation Sites**



# HISTORIC SITES MAP FINDINGS

Map ID  
Direction  
Distance  
Distance (ft.)

EDR ID  
Database

Site ID:	WA4147
Description:	c. 1911 1-story hip roof frame Neoclassical Revival house
Year on National Register:	Not Reported
Year Listed:	Not Reported
Year on Study List:	Not Reported
Year Determined Eligible:	Not Reported
Year of Survey:	Not Reported
County:	Wake
Local Status:	None
Year Designated Locally:	Not Reported
Historic District Status:	NRHD
Notes:	Not Reported
Photo:	Not Reported
URL:	Not Reported
Alt URL:	Not Reported

**BX658**  
**NW**  
**1/2-1 mi**  
**5177**

**Askew-Bennett House**  
**613 Elm St, Raleigh**  
**Raleigh , NC**

**NCX10000060330**  
**NC Historic Preservation Sites**

Site ID:	WA6747
Description:	c. 1923 1-story hip roof Craftsman Bungalow
Year on National Register:	Not Reported
Year Listed:	Not Reported
Year on Study List:	Not Reported
Year Determined Eligible:	Not Reported
Year of Survey:	Not Reported
County:	Wake
Local Status:	None
Year Designated Locally:	Not Reported
Historic District Status:	NRHD
Notes:	Not Reported
Photo:	Not Reported
URL:	Not Reported
Alt URL:	Not Reported

**CI659**  
**SW**  
**1/2-1 mi**  
**5178**

**John Chavis Memorial Park**  
**Not Reported**  
**Not Reported**

**NCDOE2000002914**  
**NC NR, SL, DOE Boundaries**

Site ID:	WA3867
Description:	c. 1930 WPA and CCC park with carousel, pool, fields, center
Acres:	35.2*
Year Listed:	2016
Year on Study List:	2014

# HISTORIC SITES MAP FINDINGS

Map ID  
Direction  
Distance  
Distance (ft.)

EDR ID  
Database

Year Determined Eligible: Not Reported  
Notes: Not Reported  
URL: <https://files.nc.gov/ncdcr/nr/WA3867.pdf>

**BY660**  
**WNW**  
**1/2-1 mi**  
**5179**

**Hughes-Zierz House**  
**309 N. East St, Raleigh**  
**Raleigh , NC**

**NCX10000060297**  
**NC Historic Preservation Sites**

Site ID:	WA6669
Description:	1892 1-story cross gable Queen Anne house
Year on National Register:	Not Reported
Year Listed:	Not Reported
Year on Study List:	Not Reported
Year Determined Eligible:	Not Reported
Year of Survey:	Not Reported
County:	Wake
Local Status:	None
Year Designated Locally:	Not Reported
Historic District Status:	NRHD
Notes:	Not Reported
Photo:	Not Reported
URL:	Not Reported
Alt URL:	Not Reported

**CL661**  
**West**  
**1/2-1 mi**  
**5180**

**Lyon-Attaway House**  
**410 Morson St, Raleigh**  
**Raleigh , NC**

**NCX10000060356**  
**NC Historic Preservation Sites**

Site ID:	WA6888
Description:	c. 1911 2-story hip roof house
Year on National Register:	Not Reported
Year Listed:	Not Reported
Year on Study List:	Not Reported
Year Determined Eligible:	Not Reported
Year of Survey:	Not Reported
County:	Wake
Local Status:	None
Year Designated Locally:	Not Reported
Historic District Status:	NRHD
Notes:	Not Reported
Photo:	Not Reported
URL:	Not Reported
Alt URL:	Not Reported

# HISTORIC SITES MAP FINDINGS

Map ID  
 Direction  
 Distance  
 Distance (ft.)

EDR ID  
 Database

**CB662**      **Schively-Toon House (Thomas House)**  
**WNW**      **513 Polk St**  
**1/2-1 mi**      **Raleigh , NC**  
**5186**

**NCX10000059083**  
**NC Historic Preservation Sites**

Site ID:	WA0102
Description:	c. 1888 2-story cross gable frame Italianate house
Year on National Register:	Not Reported
Year Listed:	Not Reported
Year on Study List:	Not Reported
Year Determined Eligible:	Not Reported
Year of Survey:	Not Reported
County:	Wake
Local Status:	None
Year Designated Locally:	Not Reported
Historic District Status:	NRHD
Notes:	Not Reported
Photo:	Not Reported
URL:	Not Reported
Alt URL:	Not Reported

**BY663**      **Hughes-Urquhart House**  
**WNW**      **311 N. East St, Raleigh**  
**1/2-1 mi**      **Raleigh , NC**  
**5188**

**NCX10000060380**  
**NC Historic Preservation Sites**

Site ID:	WA6671
Description:	1892 1-story cross gable Queen Anne house
Year on National Register:	Not Reported
Year Listed:	Not Reported
Year on Study List:	Not Reported
Year Determined Eligible:	Not Reported
Year of Survey:	Not Reported
County:	Wake
Local Status:	None
Year Designated Locally:	Not Reported
Historic District Status:	NRHD
Notes:	Not Reported
Photo:	Not Reported
URL:	Not Reported
Alt URL:	Not Reported

**BX664**      **Jane Pescud Withers House**  
**WNW**      **605 Elm St, Raleigh**  
**1/2-1 mi**      **Raleigh , NC**  
**5188**

**NCX10000060329**  
**NC Historic Preservation Sites**

# HISTORIC SITES MAP FINDINGS

Map ID  
Direction  
Distance  
Distance (ft.)

EDR ID  
Database

Site ID:	WA6746
Description:	c. 1911 1-story hip roof Neoclassical Revival house
Year on National Register:	Not Reported
Year Listed:	Not Reported
Year on Study List:	Not Reported
Year Determined Eligible:	Not Reported
Year of Survey:	Not Reported
County:	Wake
Local Status:	None
Year Designated Locally:	Not Reported
Historic District Status:	NRHD
Notes:	Not Reported
Photo:	Not Reported
URL:	Not Reported
Alt URL:	Not Reported

**CE665**  
West  
1/2-1 mi  
5190

**Broughton-Kohn-Jacobs House**  
110-112 N. Bloodworth St, Raleigh  
Raleigh , NC

**NCX10000060414**  
NC Historic Preservation Sites

Site ID:	WA6558
Description:	c. 1913 2-story cross gable Neoclassical Revival house
Year on National Register:	Not Reported
Year Listed:	Not Reported
Year on Study List:	Not Reported
Year Determined Eligible:	Not Reported
Year of Survey:	Not Reported
County:	Wake
Local Status:	None
Year Designated Locally:	Not Reported
Historic District Status:	NRHD
Notes:	Not Reported
Photo:	Not Reported
URL:	Not Reported
Alt URL:	Not Reported

**CE666**  
West  
1/2-1 mi  
5190

**Young-Willis House**  
405 E Jones St, Raleigh  
Raleigh , NC

**NCX10000060224**  
NC Historic Preservation Sites

Site ID:	WA6812
Description:	c. 1905 2-story gable-on-hip roof Queen Anne house
Year on National Register:	Not Reported
Year Listed:	Not Reported
Year on Study List:	Not Reported

# HISTORIC SITES MAP FINDINGS

Map ID  
Direction  
Distance  
Distance (ft.)

EDR ID  
Database

Year Determined Eligible:	Not Reported
Year of Survey:	Not Reported
County:	Wake
Local Status:	None
Year Designated Locally:	Not Reported
Historic District Status:	NRHD
Notes:	Not Reported
Photo:	Not Reported
URL:	Not Reported
Alt URL:	Not Reported

**CB667**  
**WNW**  
1/2-1 mi  
5190

**Alcott-Thompson House**  
502 Polk St  
Raleigh , NC

**NCX10000059085**  
**NC Historic Preservation Sites**

Site ID:	WA0121
Description:	c. 1890 1-story cross gable frame Victorian vernacular house
Year on National Register:	Not Reported
Year Listed:	Not Reported
Year on Study List:	Not Reported
Year Determined Eligible:	Not Reported
Year of Survey:	Not Reported
County:	Wake
Local Status:	None
Year Designated Locally:	Not Reported
Historic District Status:	NRHD
Notes:	Not Reported
Photo:	Not Reported
URL:	Not Reported
Alt URL:	Not Reported

**CB668**  
**WNW**  
1/2-1 mi  
5193

**William Fenner McDowell House**  
412 N. East St, Raleigh  
Raleigh , NC

**NCX10000060396**  
**NC Historic Preservation Sites**

Site ID:	WA6676
Description:	c. 1888 1-story Triple-A Victorian vernacular/Neoclassical Revival house
Year on National Register:	Not Reported
Year Listed:	Not Reported
Year on Study List:	Not Reported
Year Determined Eligible:	Not Reported
Year of Survey:	Not Reported
County:	Wake
Local Status:	None

# HISTORIC SITES MAP FINDINGS

Map ID  
Direction  
Distance  
Distance (ft.)

EDR ID  
Database

Year Designated Locally:	Not Reported
Historic District Status:	NRHD
Notes:	Not Reported
Photo:	Not Reported
URL:	Not Reported
Alt URL:	Not Reported

**CF669**  
**NW**  
**1/2-1 mi**  
**5194**

**Lovick-Sherman House**  
**628 E Franklin St, Raleigh**  
**Raleigh , NC**

**NCX10000060041**  
**NC Historic Preservation Sites**

Site ID:	WA6788
Description:	c. 1929 1-story house
Year on National Register:	Not Reported
Year Listed:	Not Reported
Year on Study List:	Not Reported
Year Determined Eligible:	Not Reported
Year of Survey:	Not Reported
County:	Wake
Local Status:	None
Year Designated Locally:	Not Reported
Historic District Status:	NRHD
Notes:	Not Reported
Photo:	Not Reported
URL:	Not Reported
Alt URL:	Not Reported

**BY670**  
**WNW**  
**1/2-1 mi**  
**5197**

**William J. Hawkins Carriage House (Hogg-Dortch Carriage House)**  
**406 Lane St**  
**Raleigh , NC**

**NCX10000052955**  
**NC Historic Preservation Sites**

Site ID:	WA0088
Description:	c. 1878 1 3/4-story mansard roof frame Second Empire carriage house
Year on National Register:	Not Reported
Year Listed:	Not Reported
Year on Study List:	Not Reported
Year Determined Eligible:	Not Reported
Year of Survey:	Not Reported
County:	Wake
Local Status:	None
Year Designated Locally:	Not Reported
Historic District Status:	NRHD
Notes:	Not Reported
Photo:	Not Reported

# HISTORIC SITES MAP FINDINGS

Map ID  
Direction  
Distance  
Distance (ft.)

EDR ID  
Database

URL: Not Reported  
Alt URL: Not Reported

**CK671**  
**WNW**  
**1/2-1 mi**  
**5200**

**Charles B. Hart House**  
**412 Oakwood Ave**  
**Raleigh , NC**

**NCX10000053031**  
**NC Historic Preservation Sites**

Site ID: WA0063  
Description: c. 1901 2-story front gable frame Queen Anne house  
Year on National Register: Not Reported  
Year Listed: Not Reported  
Year on Study List: Not Reported  
Year Determined Eligible: Not Reported  
Year of Survey: Not Reported  
County: Wake  
Local Status: None  
Year Designated Locally: Not Reported  
Historic District Status: NRHD  
Notes: Not Reported  
Photo: Not Reported  
URL: Not Reported  
Alt URL: Not Reported

**CA672**  
**West**  
**1/2-1 mi**  
**5200**

**Carroll-Turner House**  
**10 N. Bloodworth St, Raleigh**  
**Raleigh , NC**

**NCX10000060456**  
**NC Historic Preservation Sites**

Site ID: WA6553  
Description: c. 1913 2-story hip roof Neoclassical Revival house  
Year on National Register: Not Reported  
Year Listed: Not Reported  
Year on Study List: Not Reported  
Year Determined Eligible: Not Reported  
Year of Survey: Not Reported  
County: Wake  
Local Status: None  
Year Designated Locally: Not Reported  
Historic District Status: NRHD  
Notes: Not Reported  
Photo: Not Reported  
URL: Not Reported  
Alt URL: Not Reported

**673**  
**ENE**  
**1/2-1 mi**  
**5199**

**LONGVIEW GARDENS HISTORIC DISTRICT**  
**Not Reported**  
**Not Reported**

**NCDOE2000002720**  
**NC NR, SL, DOE Boundaries**

# HISTORIC SITES MAP FINDINGS

Map ID  
 Direction  
 Distance  
 Distance (ft.)

EDR ID  
 Database

Site ID: WA4441  
 Description: 1938-1965 residential district  
 Acres: 578.\*  
 Year Listed: 2011  
 Year on Study List: Not Reported  
 Year Determined Eligible: Not Reported  
 Notes: Not Reported  
 URL: <https://files.nc.gov/ncdcr/nr/WA4441.pdf>

**CA674**  
 West  
 1/2-1 mi  
 5203

**Theophilus H. Snow House**  
 6 N. Bloodworth St, Raleigh  
 Raleigh , NC

**NCX10000060453**  
 NC Historic Preservation Sites

Site ID: WA6550  
 Description: c. 1840 2-story hip roof Victorian vernacular house  
 Year on National Register: Not Reported  
 Year Listed: Not Reported  
 Year on Study List: Not Reported  
 Year Determined Eligible: Not Reported  
 Year of Survey: Not Reported  
 County: Wake  
 Local Status: None  
 Year Designated Locally: Not Reported  
 Historic District Status: NRHD  
 Notes: Not Reported  
 Photo: Not Reported  
 URL: Not Reported  
 Alt URL: Not Reported

**CE675**  
 West  
 1/2-1 mi  
 5204

**Alexander Fleming House**  
 116 N. Bloodworth St, Raleigh  
 Raleigh , NC

**NCX10000060418**  
 NC Historic Preservation Sites

Site ID: WA6562  
 Description: 1907 1-story hip roof Neoclassical Revival house  
 Year on National Register: Not Reported  
 Year Listed: Not Reported  
 Year on Study List: Not Reported  
 Year Determined Eligible: Not Reported  
 Year of Survey: Not Reported  
 County: Wake  
 Local Status: None  
 Year Designated Locally: Not Reported  
 Historic District Status: NRHD  
 Notes: Not Reported



# HISTORIC SITES MAP FINDINGS

Map ID  
 Direction  
 Distance  
 Distance (ft.)

EDR ID  
 Database

Photo: Not Reported  
 URL: Not Reported  
 Alt URL: Not Reported

**CF676**  
**NW**  
**1/2-1 mi**  
**5204**

**Askew-Gray House**  
**615 Elm St, Raleigh**  
**Raleigh , NC**

**NCX10000060332**  
**NC Historic Preservation Sites**

Site ID: WA6749  
 Description: c. 1923 1-story front gable Craftsman Bungalow  
 Year on National Register: Not Reported  
 Year Listed: Not Reported  
 Year on Study List: Not Reported  
 Year Determined Eligible: Not Reported  
 Year of Survey: Not Reported  
 County: Wake  
 Local Status: None  
 Year Designated Locally: Not Reported  
 Historic District Status: NRHD  
 Notes: Not Reported  
 Photo: Not Reported  
 URL: Not Reported  
 Alt URL: Not Reported

**CE677**  
**West**  
**1/2-1 mi**  
**5205**

**Riggan-Aiken House**  
**124 N. Bloodworth St, Raleigh**  
**Raleigh , NC**

**NCX10000060107**  
**NC Historic Preservation Sites**

Site ID: WA6567  
 Description: c. 1905 2-story front gable Queen Anne house  
 Year on National Register: Not Reported  
 Year Listed: Not Reported  
 Year on Study List: Not Reported  
 Year Determined Eligible: Not Reported  
 Year of Survey: Not Reported  
 County: Wake  
 Local Status: None  
 Year Designated Locally: Not Reported  
 Historic District Status: NRHD  
 Notes: Not Reported  
 Photo: Not Reported  
 URL: Not Reported  
 Alt URL: Not Reported

# HISTORIC SITES MAP FINDINGS

Map ID  
 Direction  
 Distance  
 Distance (ft.)

EDR ID  
 Database

<b>CE678</b> West 1/2-1 mi 5207	<b>Edwin W. Yates House</b> 118 N. Bloodworth St, Raleigh Raleigh , NC	<b>NCX10000060104</b> NC Historic Preservation Sites
--	--	---

Site ID:	WA6564
Description:	c. 1910 1-story hip roof Neoclassical Revival house
Year on National Register:	Not Reported
Year Listed:	Not Reported
Year on Study List:	Not Reported
Year Determined Eligible:	Not Reported
Year of Survey:	Not Reported
County:	Wake
Local Status:	None
Year Designated Locally:	Not Reported
Historic District Status:	NRHD
Notes:	Not Reported
Photo:	Not Reported
URL:	Not Reported
Alt URL:	Not Reported

<b>CA679</b> West 1/2-1 mi 5207	<b>Prado-Zink House</b> 100 N. Bloodworth St, Raleigh Raleigh , NC	<b>NCX10000060457</b> NC Historic Preservation Sites
--	--	---

Site ID:	WA6554
Description:	2005 2-story hip roof house
Year on National Register:	Not Reported
Year Listed:	Not Reported
Year on Study List:	Not Reported
Year Determined Eligible:	Not Reported
Year of Survey:	Not Reported
County:	Wake
Local Status:	None
Year Designated Locally:	Not Reported
Historic District Status:	NRHD
Notes:	Not Reported
Photo:	Not Reported
URL:	Not Reported
Alt URL:	Not Reported

<b>BY680</b> WNW 1/2-1 mi 5207	<b>Horton-Murchison House</b> 409-411 E Lane St, Raleigh Raleigh , NC	<b>NCX10000060150</b> NC Historic Preservation Sites
---	---	---

# HISTORIC SITES MAP FINDINGS

Map ID  
Direction  
Distance  
Distance (ft.)

EDR ID  
Database

Site ID:	WA6846
Description:	1913 2-story hip roof Neoclassical Revival house
Year on National Register:	Not Reported
Year Listed:	Not Reported
Year on Study List:	Not Reported
Year Determined Eligible:	Not Reported
Year of Survey:	Not Reported
County:	Wake
Local Status:	None
Year Designated Locally:	Not Reported
Historic District Status:	NRHD
Notes:	Not Reported
Photo:	Not Reported
URL:	Not Reported
Alt URL:	Not Reported

**CE681**  
West  
1/2-1 mi  
5208

**Mattie Allen House**  
114 N. Bloodworth St, Raleigh  
Raleigh , NC

**NCX10000060416**  
NC Historic Preservation Sites

Site ID:	WA6560
Description:	c. 1904 2-story side gable Queen Anne/Neoclassical Revival house
Year on National Register:	Not Reported
Year Listed:	Not Reported
Year on Study List:	Not Reported
Year Determined Eligible:	Not Reported
Year of Survey:	Not Reported
County:	Wake
Local Status:	None
Year Designated Locally:	Not Reported
Historic District Status:	NRHD
Notes:	Not Reported
Photo:	Not Reported
URL:	Not Reported
Alt URL:	Not Reported

**CL682**  
West  
1/2-1 mi  
5209

**Wyatt, Leonidas R., House**  
107 S Bloodworth St.  
Raleigh, NC

**USHBX0000035178**  
National Register of Hist. Places

Ref #:	90001030
Multiple Property Name:	Not Reported
County:	Wake
Restricted:	Not Reported
Certification:	LISTED IN THE NATIONAL REGISTER

# HISTORIC SITES MAP FINDINGS

Map ID  
Direction  
Distance  
Distance (ft.)

EDR ID  
Database

Certification Date: 19900705  
 Type: Building  
 # of Contrib Bldgs: 1  
 # of Contrib Sites: 0  
 # of Contrib Objects: 0  
 # of Contrib Structs: 0  
 Documents: <https://npgallery.nps.gov/AssetDetail/NRIS/90001030>

**CB683**  
**WNW**  
1/2-1 mi  
5211

**Annie Moore Parker**  
**414 N. East St, Raleigh**  
**Raleigh , NC**

**NCX10000060398**  
**NC Historic Preservation Sites**

Site ID: WA6678  
 Description: c. 1908 2-story hip roof Queen Anne house  
 Year on National Register: Not Reported  
 Year Listed: Not Reported  
 Year on Study List: Not Reported  
 Year Determined Eligible: Not Reported  
 Year of Survey: Not Reported  
 County: Wake  
 Local Status: None  
 Year Designated Locally: Not Reported  
 Historic District Status: NRHD  
 Notes: Not Reported  
 Photo: Not Reported  
 URL: Not Reported  
 Alt URL: Not Reported

**BX684**  
**WNW**  
1/2-1 mi  
5213

**Rudoph Jenkins House**  
**529 N. Boundary St, Raleigh**  
**Raleigh , NC**

**NCX10000060118**  
**NC Historic Preservation Sites**

Site ID: WA6632  
 Description: c. 1950 1 1/2-story side gable Colonial Revival house  
 Year on National Register: Not Reported  
 Year Listed: Not Reported  
 Year on Study List: Not Reported  
 Year Determined Eligible: Not Reported  
 Year of Survey: Not Reported  
 County: Wake  
 Local Status: None  
 Year Designated Locally: Not Reported  
 Historic District Status: NRHD  
 Notes: Not Reported  
 Photo: Not Reported

# HISTORIC SITES MAP FINDINGS

Map ID  
Direction  
Distance  
Distance (ft.)

EDR ID  
Database

URL: Not Reported  
Alt URL: Not Reported

**CJ685**  
**WNW**  
**1/2-1 mi**  
**5213**

**Florence E. Crane House**  
**529 Euclid St, Raleigh**  
**Raleigh , NC**

**NCX10000060404**  
**NC Historic Preservation Sites**

Site ID:	WA6759
Description:	c. 1927 1-story side gable Craftsman Bungalow
Year on National Register:	Not Reported
Year Listed:	Not Reported
Year on Study List:	Not Reported
Year Determined Eligible:	Not Reported
Year of Survey:	Not Reported
County:	Wake
Local Status:	None
Year Designated Locally:	Not Reported
Historic District Status:	NRHD
Notes:	Not Reported
Photo:	Not Reported
URL:	Not Reported
Alt URL:	Not Reported

**CE686**  
**West**  
**1/2-1 mi**  
**5215**

**Joseph D. Riggan House**  
**130 N. Bloodworth St, Raleigh**  
**Raleigh , NC**

**NCX10000060108**  
**NC Historic Preservation Sites**

Site ID:	WA6568
Description:	c. 1905 1 1/2-story side gable Neoclassical Revival house
Year on National Register:	Not Reported
Year Listed:	Not Reported
Year on Study List:	Not Reported
Year Determined Eligible:	Not Reported
Year of Survey:	Not Reported
County:	Wake
Local Status:	None
Year Designated Locally:	Not Reported
Historic District Status:	NRHD
Notes:	Not Reported
Photo:	Not Reported
URL:	Not Reported
Alt URL:	Not Reported

**CG687**  
**WSW**  
**1/2-1 mi**  
**5214**

**Irving-Swain Press**  
**303 S East St, Raleigh**  
**Raleigh , NC**

**NCX10000085253**  
**NC Historic Preservation Sites**

# HISTORIC SITES MAP FINDINGS

Map ID  
Direction  
Distance  
Distance (ft.)

EDR ID  
Database

Site ID:	WA8080
Description:	1948 1-story flat roof Modernist concrete block building w/ brick veneer
Year on National Register:	Not Reported
Year Listed:	Not Reported
Year on Study List:	Not Reported
Year Determined Eligible:	Not Reported
Year of Survey:	Not Reported
County:	Wake
Local Status:	None
Year Designated Locally:	Not Reported
Historic District Status:	None
Notes:	Not Reported
Photo:	Not Reported
URL:	Not Reported
Alt URL:	Not Reported

**CE688**  
West  
1/2-1 mi  
5215

**George & Nell Kahdy House**  
120 N. Bloodworth St, Raleigh  
Raleigh , NC

**NCX10000060105**  
NC Historic Preservation Sites

Site ID:	WA6565
Description:	1981 1-story cross gable house
Year on National Register:	Not Reported
Year Listed:	Not Reported
Year on Study List:	Not Reported
Year Determined Eligible:	Not Reported
Year of Survey:	Not Reported
County:	Wake
Local Status:	None
Year Designated Locally:	Not Reported
Historic District Status:	NRHD
Notes:	Not Reported
Photo:	Not Reported
URL:	Not Reported
Alt URL:	Not Reported

**CA689**  
West  
1/2-1 mi  
5218

**Jones-Simms House**  
400 New Bern Ave, Raleigh  
Raleigh , NC

**NCX10000060260**  
NC Historic Preservation Sites

Site ID:	WA6891
Description:	c. 1894 2-story front gable house
Year on National Register:	Not Reported
Year Listed:	Not Reported

# HISTORIC SITES MAP FINDINGS

Map ID  
Direction  
Distance  
Distance (ft.)

EDR ID  
Database

Year on Study List:	Not Reported
Year Determined Eligible:	Not Reported
Year of Survey:	Not Reported
County:	Wake
Local Status:	None
Year Designated Locally:	Not Reported
Historic District Status:	NRHD
Notes:	Not Reported
Photo:	Not Reported
URL:	Not Reported
Alt URL:	Not Reported

**CA690**  
West  
1/2-1 mi  
5220

**Elizabeth Love House**  
401 New Bern Ave, Raleigh  
Raleigh , NC

**NCX10000060261**  
NC Historic Preservation Sites

Site ID:	WA6892
Description:	c. 1912 2-story hip roof Neoclassical Revival house
Year on National Register:	Not Reported
Year Listed:	Not Reported
Year on Study List:	Not Reported
Year Determined Eligible:	Not Reported
Year of Survey:	Not Reported
County:	Wake
Local Status:	None
Year Designated Locally:	Not Reported
Historic District Status:	NRHD
Notes:	Not Reported
Photo:	Not Reported
URL:	Not Reported
Alt URL:	Not Reported

**CJ691**  
WNW  
1/2-1 mi  
5224

**Parker-O'Quinn House**  
524 Euclid St, Raleigh  
Raleigh , NC

**NCX10000060338**  
NC Historic Preservation Sites

Site ID:	WA6755
Description:	c. 1910 1-story side gable house
Year on National Register:	Not Reported
Year Listed:	Not Reported
Year on Study List:	Not Reported
Year Determined Eligible:	Not Reported
Year of Survey:	Not Reported
County:	Wake
Local Status:	None

# HISTORIC SITES MAP FINDINGS

Map ID  
Direction  
Distance  
Distance (ft.)

EDR ID  
Database

Year Designated Locally:	Not Reported
Historic District Status:	NRHD
Notes:	Not Reported
Photo:	Not Reported
URL:	Not Reported
Alt URL:	Not Reported

**CL692**  
West  
1/2-1 mi  
5223

**Edwards-Haynes House**  
15 S Bloodworth St, Raleigh  
Raleigh , NC

**NCX10000060425**  
NC Historic Preservation Sites

Site ID:	WA6611
Description:	c. 1905 1-story hip roof Queen Anne/Neoclassical Revival house
Year on National Register:	Not Reported
Year Listed:	Not Reported
Year on Study List:	Not Reported
Year Determined Eligible:	Not Reported
Year of Survey:	Not Reported
County:	Wake
Local Status:	None
Year Designated Locally:	Not Reported
Historic District Status:	NRHD
Notes:	Not Reported
Photo:	Not Reported
URL:	Not Reported
Alt URL:	Not Reported

**CB693**  
WNW  
1/2-1 mi  
5225

**Heilig-Battle House**  
503 Polk St, Raleigh  
Raleigh , NC

**NCX10000060259**  
NC Historic Preservation Sites

Site ID:	WA6973
Description:	1899 1-story hip roof Queen Anne house
Year on National Register:	Not Reported
Year Listed:	Not Reported
Year on Study List:	Not Reported
Year Determined Eligible:	Not Reported
Year of Survey:	Not Reported
County:	Wake
Local Status:	None
Year Designated Locally:	Not Reported
Historic District Status:	NRHD
Notes:	Not Reported
Photo:	Not Reported
URL:	Not Reported



# HISTORIC SITES MAP FINDINGS

Map ID  
Direction  
Distance  
Distance (ft.)

EDR ID  
Database

Alt URL: Not Reported

**CH694**  
**ESE**  
**1/2-1 mi**  
**5231**

**Grace Moore House**  
**2528 Poole Road Raleigh**  
**Raleigh , NC**

**NCX10000051003**  
**NC Historic Preservation Sites**

Site ID:	WA5464
Description:	c. 1956 1-story side gable brick Minimal Traditional house
Year on National Register:	Not Reported
Year Listed:	Not Reported
Year on Study List:	Not Reported
Year Determined Eligible:	Not Reported
Year of Survey:	2009
County:	Wake
Local Status:	None
Year Designated Locally:	Not Reported
Historic District Status:	NRHD
Notes:	Not Reported
Photo:	Not Reported
URL:	Not Reported
Alt URL:	Not Reported

**CC695**  
**WSW**  
**1/2-1 mi**  
**5234**

**Carolina Coach Garage and Shop**  
**Not Reported**  
**Not Reported**

**NCDOE2000002896**  
**NC NR, SL, DOE Boundaries**

Site ID:	WA4968
Description:	1926 stepped parapet brick garage and shop
Acres:	0.85*
Year Listed:	2009
Year on Study List:	Not Reported
Year Determined Eligible:	Not Reported
Notes:	Damaged by April 16, 2011 tornado
URL:	<a href="https://files.nc.gov/ncdcr/nr/WA4968.pdf">https://files.nc.gov/ncdcr/nr/WA4968.pdf</a>

**CF696**  
**NW**  
**1/2-1 mi**  
**5234**

**Askew-Hale House**  
**617 Elm St, Raleigh**  
**Raleigh , NC**

**NCX10000060333**  
**NC Historic Preservation Sites**

Site ID: WA6750

# HISTORIC SITES MAP FINDINGS

Map ID  
Direction  
Distance  
Distance (ft.)

EDR ID  
Database

Description:	c. 1923 1-story front gable Craftsman Bungalow
Year on National Register:	Not Reported
Year Listed:	Not Reported
Year on Study List:	Not Reported
Year Determined Eligible:	Not Reported
Year of Survey:	Not Reported
County:	Wake
Local Status:	None
Year Designated Locally:	Not Reported
Historic District Status:	NRHD
Notes:	Not Reported
Photo:	Not Reported
URL:	Not Reported
Alt URL:	Not Reported

**CF697**  
**NW**  
**1/2-1 mi**  
**5235**

**Dana Bartelt House**  
**601 Honey Ln, Raleigh**  
**Raleigh , NC**

**NCX10000060142**  
**NC Historic Preservation Sites**

Site ID:	WA6805
Description:	2015 Modernist Revival house
Year on National Register:	Not Reported
Year Listed:	Not Reported
Year on Study List:	Not Reported
Year Determined Eligible:	Not Reported
Year of Survey:	Not Reported
County:	Wake
Local Status:	None
Year Designated Locally:	Not Reported
Historic District Status:	NRHD
Notes:	Not Reported
Photo:	Not Reported
URL:	Not Reported
Alt URL:	Not Reported

**CK698**  
**WNW**  
**1/2-1 mi**  
**5235**

**Patrick H. Hughes House**  
**410 Oakwood Ave, Raleigh**  
**Raleigh , NC**

**NCX10000060073**  
**NC Historic Preservation Sites**

Site ID:	WA6906
Description:	c. 1893 2-story front gable Victorian vernacular house
Year on National Register:	Not Reported
Year Listed:	Not Reported
Year on Study List:	Not Reported
Year Determined Eligible:	Not Reported

# HISTORIC SITES MAP FINDINGS

Map ID  
Direction  
Distance  
Distance (ft.)

EDR ID  
Database

Year of Survey:	Not Reported
County:	Wake
Local Status:	None
Year Designated Locally:	Not Reported
Historic District Status:	NRHD
Notes:	Not Reported
Photo:	Not Reported
URL:	Not Reported
Alt URL:	Not Reported

**CL699**  
West  
1/2-1 mi  
5235

**Edwards-Spence House**  
17 S Bloodworth St, Raleigh  
Raleigh , NC

**NCX10000060426**  
NC Historic Preservation Sites

Site ID:	WA6612
Description:	c. 1905 2-story hip roof Queen Anne/Neoclassical Revival house
Year on National Register:	Not Reported
Year Listed:	Not Reported
Year on Study List:	Not Reported
Year Determined Eligible:	Not Reported
Year of Survey:	Not Reported
County:	Wake
Local Status:	None
Year Designated Locally:	Not Reported
Historic District Status:	NRHD
Notes:	Not Reported
Photo:	Not Reported
URL:	Not Reported
Alt URL:	Not Reported

**CB700**  
WNW  
1/2-1 mi  
5236

**Parker-McDonald House (Frank Daino House)**  
500 Polk St  
Raleigh , NC

**NCX10000053011**  
NC Historic Preservation Sites

Site ID:	WA0083
Description:	c. 1898 2-story hip roof frame Queen Anne house
Year on National Register:	Not Reported
Year Listed:	Not Reported
Year on Study List:	Not Reported
Year Determined Eligible:	Not Reported
Year of Survey:	Not Reported
County:	Wake
Local Status:	None
Year Designated Locally:	Not Reported
Historic District Status:	NRHD

# HISTORIC SITES MAP FINDINGS

Map ID  
Direction  
Distance  
Distance (ft.)

EDR ID  
Database

Notes:	Not Reported
Photo:	Not Reported
URL:	Not Reported
Alt URL:	Not Reported

**CM701**  
West  
1/2-1 mi  
5238

**Bernard-Branch House**  
214 N. Bloodworth St, Raleigh  
Raleigh , NC

**NCX10000060110**  
NC Historic Preservation Sites

Site ID:	WA6570
Description:	c. 1904 1-story side gable Queen Anne house
Year on National Register:	Not Reported
Year Listed:	Not Reported
Year on Study List:	Not Reported
Year Determined Eligible:	Not Reported
Year of Survey:	Not Reported
County:	Wake
Local Status:	None
Year Designated Locally:	Not Reported
Historic District Status:	NRHD
Notes:	Not Reported
Photo:	Not Reported
URL:	Not Reported
Alt URL:	Not Reported

**702**  
ENE  
1/2-1 mi  
5238

**LONGVIEW GARDENS HISTORIC DISTRICT**  
Not Reported  
Not Reported

**NCDOE2000002720**  
NC NR, SL, DOE Boundaries

Site ID:	WA4441
Description:	1938-1965 residential district
Acres:	578.*
Year Listed:	2011
Year on Study List:	Not Reported
Year Determined Eligible:	Not Reported
Notes:	Not Reported
URL:	<a href="https://files.nc.gov/ncdcr/nr/WA4441.pdf">https://files.nc.gov/ncdcr/nr/WA4441.pdf</a>

**BY703**  
WNW  
1/2-1 mi  
5241

**David T. Barnes House**  
404 E Lane St, Raleigh  
Raleigh , NC

**NCX10000060148**  
NC Historic Preservation Sites

# HISTORIC SITES MAP FINDINGS

Map ID  
Direction  
Distance  
Distance (ft.)

EDR ID  
Database

Site ID:	WA6844
Description:	c. 1909 2-story hip roof Neoclassical Revival house
Year on National Register:	Not Reported
Year Listed:	Not Reported
Year on Study List:	Not Reported
Year Determined Eligible:	Not Reported
Year of Survey:	Not Reported
County:	Wake
Local Status:	None
Year Designated Locally:	Not Reported
Historic District Status:	NRHD
Notes:	Not Reported
Photo:	Not Reported
URL:	Not Reported
Alt URL:	Not Reported

**BX704**  
**WNW**  
1/2-1 mi  
5242

**Goodwin-Davis House**  
**520 N. Boundary St, Raleigh**  
**Raleigh , NC**

**NCX10000060114**  
**NC Historic Preservation Sites**

Site ID:	WA6628
Description:	c. 1957 1-story house
Year on National Register:	Not Reported
Year Listed:	Not Reported
Year on Study List:	Not Reported
Year Determined Eligible:	Not Reported
Year of Survey:	Not Reported
County:	Wake
Local Status:	None
Year Designated Locally:	Not Reported
Historic District Status:	NRHD
Notes:	Not Reported
Photo:	Not Reported
URL:	Not Reported
Alt URL:	Not Reported

**CF705**  
**NW**  
1/2-1 mi  
5243

**Peter R. White House**  
**620 E Franklin St, Raleigh**  
**Raleigh , NC**

**NCX10000060019**  
**NC Historic Preservation Sites**

Site ID:	WA6785
Description:	c. 1957 1-story side gable brick Colonial Revival house
Year on National Register:	Not Reported
Year Listed:	Not Reported
Year on Study List:	Not Reported

# HISTORIC SITES MAP FINDINGS

Map ID  
Direction  
Distance  
Distance (ft.)

EDR ID  
Database

Year Determined Eligible:	Not Reported
Year of Survey:	Not Reported
County:	Wake
Local Status:	None
Year Designated Locally:	Not Reported
Historic District Status:	NRHD
Notes:	Not Reported
Photo:	Not Reported
URL:	Not Reported
Alt URL:	Not Reported

**CK706**  
**WNW**  
1/2-1 mi  
5243

**Lewis-West-Arnold House**  
411 Oakwood Ave, Raleigh  
Raleigh , NC

**NCX10000060074**  
NC Historic Preservation Sites

Site ID:	WA6907
Description:	c. 1877 2-story front gable Victorian vernacular house
Year on National Register:	Not Reported
Year Listed:	Not Reported
Year on Study List:	Not Reported
Year Determined Eligible:	Not Reported
Year of Survey:	Not Reported
County:	Wake
Local Status:	None
Year Designated Locally:	Not Reported
Historic District Status:	NRHD
Notes:	Not Reported
Photo:	Not Reported
URL:	Not Reported
Alt URL:	Not Reported

**CL707**  
**West**  
1/2-1 mi  
5245

**Minor-Burton House**  
105 S Bloodworth St, Raleigh  
Raleigh , NC

**NCX10000052946**  
NC Historic Preservation Sites

Site ID:	WA3720
Description:	c. 1903 2-story hip roof frame Queen Anne/Neoclassical Revival house
Year on National Register:	Not Reported
Year Listed:	Not Reported
Year on Study List:	Not Reported
Year Determined Eligible:	Not Reported
Year of Survey:	Not Reported
County:	Wake
Local Status:	None
Year Designated Locally:	Not Reported

# HISTORIC SITES MAP FINDINGS

Map ID  
Direction  
Distance  
Distance (ft.)

EDR ID  
Database

Historic District Status:	None
Notes:	Moved here from 615 N Blount St
Photo:	Not Reported
URL:	Not Reported
Alt URL:	Not Reported

**CM708**  
West  
1/2-1 mi  
5244

**Whitelaw-Boushall House (J.D. Boushall House)**  
401 E Jones St  
Raleigh , NC

**NCX10000052954**  
NC Historic Preservation Sites

Site ID:	WA0078
Description:	1876 2-story front gable frame Victorian vernacular/Queen Anne house
Year on National Register:	Not Reported
Year Listed:	Not Reported
Year on Study List:	Not Reported
Year Determined Eligible:	Not Reported
Year of Survey:	Not Reported
County:	Wake
Local Status:	None
Year Designated Locally:	Not Reported
Historic District Status:	NRHD
Notes:	Not Reported
Photo:	Not Reported
URL:	Not Reported
Alt URL:	Not Reported

**CL709**  
West  
1/2-1 mi  
5247

**William H. Lyon House**  
101 S Bloodworth St, Raleigh  
Raleigh , NC

**NCX10000060427**  
NC Historic Preservation Sites

Site ID:	WA6613
Description:	c. 1910 2-story pyramidal Neoclassical Revival house
Year on National Register:	Not Reported
Year Listed:	Not Reported
Year on Study List:	Not Reported
Year Determined Eligible:	Not Reported
Year of Survey:	Not Reported
County:	Wake
Local Status:	None
Year Designated Locally:	Not Reported
Historic District Status:	NRHD
Notes:	Not Reported
Photo:	Not Reported
URL:	Not Reported
Alt URL:	Not Reported

# HISTORIC SITES MAP FINDINGS

Map ID  
 Direction  
 Distance  
 Distance (ft.)

EDR ID  
 Database

<b>CM710</b> West 1/2-1 mi 5249	<b>Young-Watson House</b> 212 N. Bloodworth St, Raleigh Raleigh , NC	<b>NCX10000060109</b> NC Historic Preservation Sites
--	--	---

Site ID:	WA6569
Description:	1905 1-story hip roof Neoclassical Revival house
Year on National Register:	Not Reported
Year Listed:	Not Reported
Year on Study List:	Not Reported
Year Determined Eligible:	Not Reported
Year of Survey:	Not Reported
County:	Wake
Local Status:	None
Year Designated Locally:	Not Reported
Historic District Status:	NRHD
Notes:	Not Reported
Photo:	Not Reported
URL:	Not Reported
Alt URL:	Not Reported

<b>CM711</b> West 1/2-1 mi 5250	<b>Heck-Fowle House</b> 216 N. Bloodworth St, Raleigh Raleigh , NC	<b>NCX10000060111</b> NC Historic Preservation Sites
--	--	---

Site ID:	WA6571
Description:	c. 1875 2-story Triple-A Victorian vernacular house
Year on National Register:	Not Reported
Year Listed:	Not Reported
Year on Study List:	Not Reported
Year Determined Eligible:	Not Reported
Year of Survey:	Not Reported
County:	Wake
Local Status:	None
Year Designated Locally:	Not Reported
Historic District Status:	NRHD
Notes:	Not Reported
Photo:	Not Reported
URL:	Not Reported
Alt URL:	Not Reported

<b>CK712</b> WNW 1/2-1 mi 5256	<b>May Budd House</b> 405 N. East St, Raleigh Raleigh , NC	<b>NCX10000060392</b> NC Historic Preservation Sites
---	--	---



# HISTORIC SITES MAP FINDINGS

Map ID  
Direction  
Distance  
Distance (ft.)

EDR ID  
Database

Site ID:	WA6672
Description:	c. 1921 1 1/2-story side gable Craftsman Bungalow
Year on National Register:	Not Reported
Year Listed:	Not Reported
Year on Study List:	Not Reported
Year Determined Eligible:	Not Reported
Year of Survey:	Not Reported
County:	Wake
Local Status:	None
Year Designated Locally:	Not Reported
Historic District Status:	NRHD
Notes:	Not Reported
Photo:	Not Reported
URL:	Not Reported
Alt URL:	Not Reported

**CM713**  
**WNW**  
**1/2-1 mi**  
**5264**

**Flournoy-McGhee House**  
**220 N. Bloodworth St, Raleigh**  
**Raleigh , NC**

**NCX10000060113**  
**NC Historic Preservation Sites**

Site ID:	WA6573
Description:	c. 1922 2-story side gable Neoclassical Revival house
Year on National Register:	Not Reported
Year Listed:	Not Reported
Year on Study List:	Not Reported
Year Determined Eligible:	Not Reported
Year of Survey:	Not Reported
County:	Wake
Local Status:	None
Year Designated Locally:	Not Reported
Historic District Status:	NRHD
Notes:	Not Reported
Photo:	Not Reported
URL:	Not Reported
Alt URL:	Not Reported

**CM714**  
**West**  
**1/2-1 mi**  
**5265**

**Nathan L. Barnes House**  
**218 N. Bloodworth St, Raleigh**  
**Raleigh , NC**

**NCX10000060112**  
**NC Historic Preservation Sites**

Site ID:	WA6572
Description:	c. 1923 1 1/2-story side gable Neoclassical Revival house
Year on National Register:	Not Reported
Year Listed:	Not Reported
Year on Study List:	Not Reported

# HISTORIC SITES MAP FINDINGS

Map ID  
Direction  
Distance  
Distance (ft.)

EDR ID  
Database

Year Determined Eligible:	Not Reported
Year of Survey:	Not Reported
County:	Wake
Local Status:	None
Year Designated Locally:	Not Reported
Historic District Status:	NRHD
Notes:	Not Reported
Photo:	Not Reported
URL:	Not Reported
Alt URL:	Not Reported

715  
NW  
1/2-1 mi  
5267

**Eldridge-Ross House**  
629 E Franklin St, Raleigh  
Raleigh , NC

**NCX10000060042**  
NC Historic Preservation Sites

Site ID:	WA6789
Description:	c. 1921 1-story hip roof Neoclassical Revival Bungalow
Year on National Register:	Not Reported
Year Listed:	Not Reported
Year on Study List:	Not Reported
Year Determined Eligible:	Not Reported
Year of Survey:	Not Reported
County:	Wake
Local Status:	None
Year Designated Locally:	Not Reported
Historic District Status:	NRHD
Notes:	Not Reported
Photo:	Not Reported
URL:	Not Reported
Alt URL:	Not Reported

CJ716  
WNW  
1/2-1 mi  
5268

**Flora Capps House**  
527 Euclid St, Raleigh  
Raleigh , NC

**NCX10000060403**  
NC Historic Preservation Sites

Site ID:	WA6758
Description:	c. 1927 1-story front gable Craftsman Bungalow
Year on National Register:	Not Reported
Year Listed:	Not Reported
Year on Study List:	Not Reported
Year Determined Eligible:	Not Reported
Year of Survey:	Not Reported
County:	Wake
Local Status:	None
Year Designated Locally:	Not Reported

# HISTORIC SITES MAP FINDINGS

Map ID  
Direction  
Distance  
Distance (ft.)

EDR ID  
Database

---

Historic District Status:	NRHD
Notes:	Not Reported
Photo:	Not Reported
URL:	Not Reported
Alt URL:	Not Reported

## UNMAPPABLE HISTORIC SITES

Due to poor or inadequate address information, the following sites were not mapped:













Status  
EDR ID  
Database

---

No unmapped sites were found in EDR's search of available government records.

# Flood Plain Map



-  Major Roads
-  Contour Lines
-  Waterways
-  County Boundary
-  Power Lines
-  Pipe Lines
-  Fault Lines
-  Water
-  Special Flood Hazard Area (1%)
-  0.2% Annual Chance Flood Hazard
-  Electronic FEMA data available
-  Electronic FEMA data not available



SITE NAME: Peggys Cleaners  
 ADDRESS: 1605 New Bern Avenue  
 Raleigh NC 27610  
 LAT/LONG: 35.780403 / 78.615408

CLIENT: AECOM  
 CONTACT: Stephanie Hempel  
 INQUIRY #: 7446004.10s  
 DATE: September 15, 2023

# FLOOD PLAIN MAP FINDINGS

Source: FEMA FIRM Flood Data, FEMA Q3 Flood Data

**Flood Panel Number**                      **FEMA Source Type**

Flood Plain panel at target property:

3720171300J                      (FEMA FIRM Flood data)

Additional Flood Plain panel(s) in search area:

3720170400J                      (FEMA FIRM Flood data)

3720171400J                      (FEMA FIRM Flood data)

3720170300J                      (FEMA FIRM Flood data)

Map ID

Direction

Distance

Distance (ft.)

Description

Database

1 SSE 1/2-1 mi 5238	Special Flood Hazard Area: Flood Hazard Area: Flood Zone: Sub Type:	Yes Special Flood Hazard Area (1%) X 1 PCT FUTURE CONDITIONS	FLOODPLAIN
------------------------------	--	---	------------

2 SSE 1/2-1 mi 5240	Special Flood Hazard Area: Flood Hazard Area: Flood Zone: Sub Type:	Yes Special Flood Hazard Area (1%) AE Not Reported	FLOODPLAIN
------------------------------	--	---	------------

# Wetlands Map



- |                 |             |                                   |
|-----------------|-------------|-----------------------------------|
| Major Roads     | Power Lines | Water                             |
| Contour Lines   | Fault Lines | National Wetlands Inventory       |
| Waterways       |             | State Wetlands                    |
| County Boundary |             | Electronic NWI data available     |
|                 |             | Electronic NWI data not available |



**SITE NAME:** Peggys Cleaners  
**ADDRESS:** 1605 New Bern Avenue  
 Raleigh NC 27610  
**LAT/LONG:** 35.780403 / 78.615408

**CLIENT:** AECOM  
**CONTACT:** Stephanie Hempel  
**INQUIRY #:** 7446004.10s  
**DATE:** September 15, 2023

## WETLANDS MAP FINDINGS

Source: Fish and Wildlife Service NWI data

NWI hardcopy map at target property: Raleigh East  
 Additional NWI hardcopy map(s) in search area:  
 Raleigh West

Map ID	Direction	Distance	Distance (ft.)	Code and Description*	Database
1	East	1/2-1 mi	4485	PUBHh [P] Palustrine [UB] Unconsolidated Bottom [H] Permanently Flooded [h] Diked/Impounded Lat/Lon: 35.778362 / -78.600494	NWI
2	ENE	1/2-1 mi	4723	PUBHh [P] Palustrine [UB] Unconsolidated Bottom [H] Permanently Flooded [h] Diked/Impounded Lat/Lon: 35.784607 / -78.600342	NWI
3	SSE	1/2-1 mi	4874	PFO1C [P] Palustrine [FO] Forested [1] Broad-Leaved Deciduous [C] Seasonally Flooded Lat/Lon: 35.767506 / -78.610992	NWI

\*See Wetland Classification System for additional information.



# WETLANDS CLASSIFICATION SYSTEM

National Wetland Inventory Maps are produced by the U.S. Fish and Wildlife Service, a sub-department of the U.S. Department of the Interior. In 1974, the U.S. Fish and Wildlife Service developed a criteria for wetland classification with four long range objectives:

- to describe ecological units that have certain homogeneous natural attributes,
- to arrange these units in a system that will aid decisions about resource management,
- to furnish units for inventory and mapping, and
- to provide uniformity in concepts and terminology throughout the U.S.

High altitude infrared photographs, soil maps, topographic maps and site visits are the methods used to gather data for the productions of these maps. In the infrared photos, wetlands appear as different colors and these wetlands are then classified by type. Using a hierarchical classification, the maps identify wetland and deepwater habitats according to:

- system
- subsystem
- class
- subclass
- modifiers

(as defined by Cowardin, et al. U.S. Fish and Wildlife Service FWS/OBS 79/31. 1979.)

The classification system consists of five systems:

1. marine
2. estuarine
3. riverine
4. lacustrine
5. palustrine

The marine system consists of deep water tidal habitats and adjacent tidal wetlands. The riverine system consists of all wetlands contained within a channel. The lacustrine systems includes all nontidal wetlands related to swamps, bogs & marshes. The estuarine system consists of deepwater tidal habitats and where ocean water is diluted by fresh water. The palustrine system includes nontidal wetlands dominated by trees and shrubs and where salinity is below .5% in tidal areas. All of these systems are divided in subsystems and then further divided into class.

National Wetland Inventory Maps are produced by transferring gathered data on a standard 7.5 minute U.S.G.S. topographic map. Approximately 52 square miles are covered on a National Wetland Inventory map at a scale of 1:24,000. Electronic data is compiled by digitizing these National Wetland Inventory Maps.

**SYSTEM**

**MARINE**

**SUBSYSTEM**

**1 - SUBTIDAL**

**2 - INTERTIDAL**

CLASS	RB-ROCK BOTTOM	UB-UNCONSOLIDATED BOTTOM	AB-AQUATIC BED	RF-REEF	OW-OPEN WATER / Unknown Bottom	AB-AQUATIC BED	RF-REEF	RS-ROCKY SHORE	US-UNCONSOLIDATED SHORE
Subclass	1 Bedrock 2 Rubble	1 Cobble-Gravel 2 Sand 3 Mud 4 Organic	1 Algal 3 Rooted Vascular 5 Unknown Submergent	1 Coral 3 Worm		1 Algal 3 Rooted Vascular 5 Unknown Submergent	1 Coral 3 Worm	1 Bedrock 2 Rubble	1 Cobble-Gravel 2 Sand 3 Mud 4 Organic

**SYSTEM**

**E - ESTUARINE**

**SUBSYSTEM**

**1 - SUBTIDAL**

CLASS	RB-ROCK BOTTOM	UB-UNCONSOLIDATED BOTTOM	AB-AQUATIC BED	RF-REEF	OW-OPEN WATER / Unknown Bottom
Subclass	1 Bedrock 2 Rubble	1 Cobble-Gravel 2 Sand 3 Mud 4 Organic	1 Algal 3 Rooted Vascular 4 Floating Vascular 5 Unknown Submergent 6 Unknown Surface	2 Mollusk 3 Worm	

**SUBSYSTEM**

**2 - INTERTIDAL**

CLASS	AB-AQUATIC BED	RF-REEF	SB - STREAMBED	RS-ROCKY SHORE	US-UNCONSOLIDATED SHORE	EM-EMERGENT	SS-SCRUB SHRUB	FO-FORESTED
Subclass	1 Algal 3 Rooted Vascular 4 Floating Vascular 5 Unknown Submergent 6 Unknown Surface	2 Mollusk 3 Worm	1 Cobble-Gravel 2 Sand 3 Mud 4 Organic	1 Bedrock 2 Rubble	1 Cobble-Gravel 2 Sand 3 Mud 4 Organic	1 Persistent 2 Nonpersistent	1 Broad-Leaved Deciduous 2 Needle-Leaved Deciduous 3 Broad-Leaved Evergreen 4 Needle-Leaved Evergreen 5 Dead 6 Deciduous 7 Evergreen	1 Broad-Leaved Deciduous 2 Needle-Leaved Deciduous 3 Broad-Leaved Evergreen 4 Needle-Leaved Evergreen 5 Dead 6 Deciduous 7 Evergreen

**SYSTEM**

**R - RIVERINE**

SUBSYSTEM	R - RIVERINE							
	1 - TIDAL	2 - LOWER PERENNIAL	3 - UPPER PERENNIAL	4 - INTERMITTENT	5 - UNKNOWN PERENNIAL			
CLASS	RB-ROCK BOTTOM	UB-UNCONSOLIDATED BOTTOM	*SB-STREAMBED	AB-AQUATIC BED	RS-ROCKY SHORE	US-UNCONSOLIDATED SHORE	**EM-EMERGENT	OW-OPEN WATER/ Unknown Bottom
Subclass	1 Bedrock 2 Rubble	1 Cobble-Gravel 2 Sand 3 Mud 4 Organic	1 Bedrock 2 Rubble 3 Cobble-Gravel 4 Sand 5 Mud 6 Organic 7 Vegetated	1 Algal 2 Aquatic Moss 3 Rooted Vascular 4 Floating Vascular 5 Unknown Submergent 6 Unknown Surface	1 Bedrock 2 Rubble	1 Cobble-Gravel 2 Sand 3 Mud 4 Organic 5 Vegetated	2 Nonpersistent	

\* STREAMBED is limited to TIDAL and INTERMITTENT SUBSYSTEMS, and comprises the only CLASS in the INTERMITTENT SUBSYSTEM.  
 \*\*EMERGENT is limited to TIDAL and LOWER PERENNIAL SUBSYSTEMS.

**SYSTEM**

**L - LACUSTRINE**

**SUBSYSTEM**

**1 - LIMNETIC**

CLASS	RB-ROCK BOTTOM	UB-UNCONSOLIDATED BOTTOM	AB-AQUATIC BED	OW-OPEN WATER/ Unknown Bottom
Subclass	1 Bedrock 2 Rubble	1 Cobble-Gravel 2 Sand 3 Mud 4 Organic	1 Algal 2 Aquatic Moss 3 Rooted Vascular 4 Floating Vascular 5 Unknown Submergent 6 Unknown Surface	

**SUBSYSTEM**

**2 - LITTORAL**

CLASS	RB-ROCK BOTTOM	UB-UNCONSOLIDATED BOTTOM	AB-AQUATIC BED	RS-ROCKY SHORE	US-UNCONSOLIDATED SHORE	EM-EMERGENT	OW-OPEN WATER/ Unknown Bottom
Subclass	1 Bedrock 2 Rubble	1 Cobble-Gravel 2 Sand 3 Mud 4 Organic	1 Algal 2 Aquatic Moss 3 Rooted Vascular 4 Floating Vascular 5 Unknown Submergent 6 Unknown Surface	1 Bedrock 2 Rubble	1 Cobble-Gravel 2 Sand 3 Mud 4 Organic 5 Vegetated	2 Nonpersistent	

**SUBSYSTEM**

**P - PALUSTRINE**

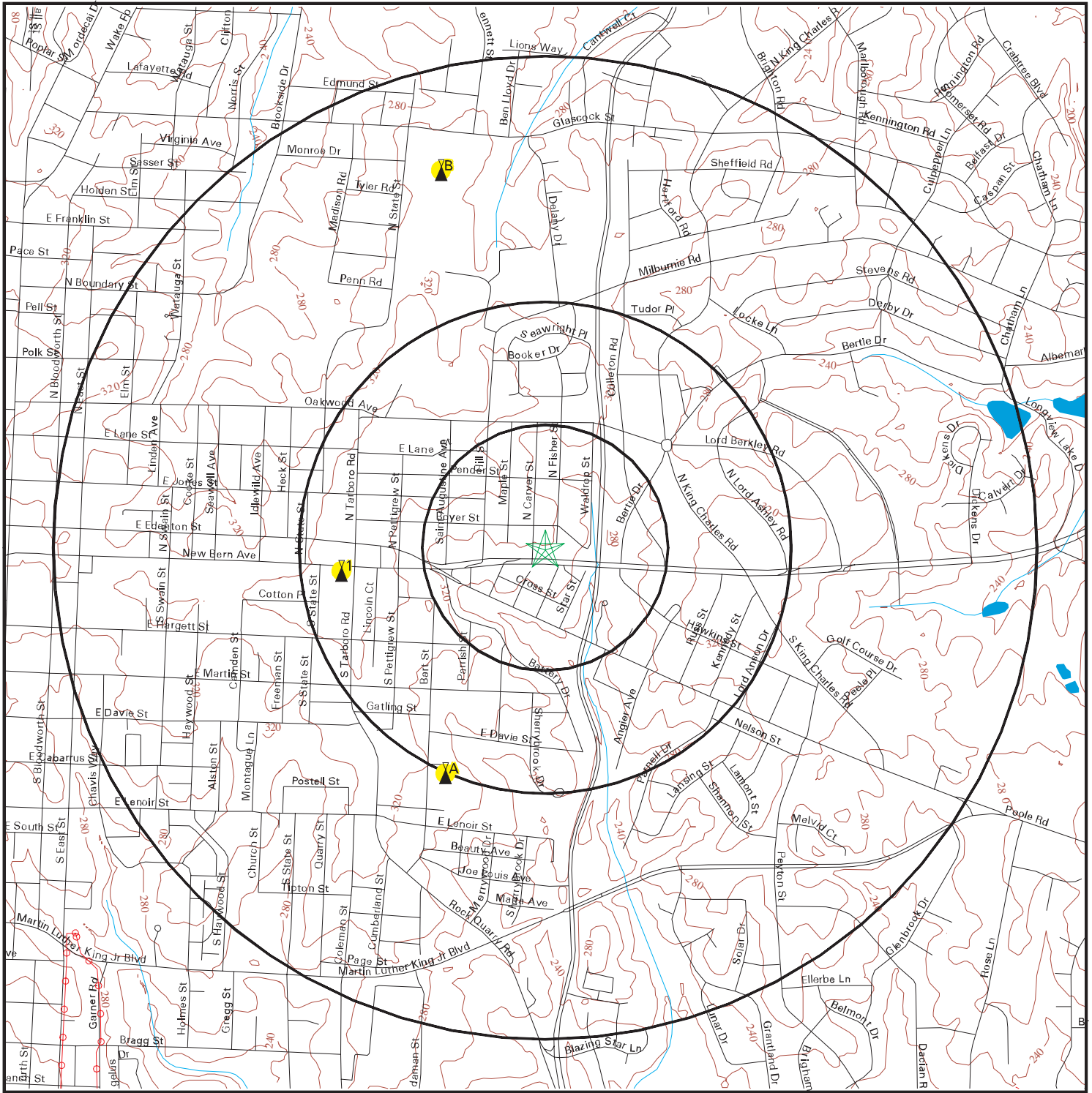
CLASS	RB--ROCK BOTTOM	UB--UNCONSOLIDATED BOTTOM	AB-AQUATIC BED	US--UNCONSOLIDATED SHORE	ML--MOSS- LICHEN	EM--EMERGENT	SS--SCRUB-SHRUB	FO--FORESTED	OW-OPEN WATER/ Unknown
Subclass	1 Bedrock 2 Rubble 3 Mud 4 Organic	1 Cobble-Gravel 2 Sand	1 Algal 2 Aquatic Moss 3 Rooted Vascular 4 Floating Vascular 5 Unknown 6 Unknown Surface	1 Cobble-Gravel 2 Sand 3 Mud 4 Organic 5 Vegetated	1 Moss 2 Lichen	1 Persistent 2 Nonpersistent	1 Broad-Leaved 2 Needle-Leaved 3 Broad-Leaved 4 Needle-Leaved 5 Dead 6 Deciduous 7 Evergreen	1 Broad-Leaved 2 Needle-Leaved 3 Broad-Leaved 4 Needle-Leaved 5 Dead 6 Deciduous 7 Evergreen	

**MODIFIERS**

In order to more adequately describe wetland and deepwater habitats one or more of the water regime, water chemistry, soil, or special modifiers may be applied at the class or lower level in the hierarchy. The farmed modifier may also be applied to the ecological system.

WATER REGIME				WATER CHEMISTRY			SOIL	SPECIAL MODIFIERS
Non-Tidal	Tidal	Coastal Halinity	Inland Salinity	pH	all Fresh Water			
A Temporarily Flooded	H Permanently Flooded	K Artificially Flooded	*S Temporary-Tidal		1 Hyperhaline	7 Hypersaline	g Organic	b Beaver
B Saturated	J Intermittently Flooded	L Subtidal	*R Seasonal-Tidal		2 Euhaline	8 Eusaline	n Mineral	d Partially Drained/Ditched
C Seasonally Flooded	K Artificially Flooded	M Irregularly Exposed	*T Semipermanent -Tidal		3 Mixohaline (Brackish)	9 Mixosaline	a Acid	f Farmed
D Seasonally Flooded/ Well Drained	W Intermittently Flooded/Temporary	N Regularly Flooded	V Permanent -Tidal		4 Polyhaline	0 Fresh	t Circumneutral	h Diked/Impounded
E Seasonally Flooded/ Saturated	Y Saturated/Semipermanent/ Seasonal	P Irregularly Flooded	U Unknown		5 Mesohaline		i Alkaline	r Artificial Substrate
F Semipermanently Flooded	Z Intermittently Exposed/Permanent	*These water regimes are only used in tidally influenced, freshwater systems.			6 Oligohaline			s Spoil
G Intermittently Exposed	U Unknown				0 Fresh			x Excavated

# FCC & FAA Sites Map



-  Streets
-  Contour Lines
-  County Boundary
-  Waterways
-  Power Lines
-  Water
-  Sites



**SITE NAME:** Peggys Cleaners  
**ADDRESS:** 1605 New Bern Avenue  
 Raleigh NC 27610  
**LAT/LONG:** 35.780403 / 78.615408

**CLIENT:** AECOM  
**CONTACT:** Stephanie Hempel  
**INQUIRY #:** 7446004.10s  
**DATE:** September 15, 2023

# FCC & FAA SITES MAP FINDINGS TOWERS

**Map ID**  
**Direction**  
**Distance**  
**Distance (ft.)**

**EDR ID**  
**Database**

1  
West  
1/4-1/2 mi  
2202

DOF161200214994  
FAA DOF

Obstacle #: 37-000603  
Obstacle Type: BLDG  
Quantity: 1  
Ft Above Ground: 63  
Ft Above Sea Level: 422  
Verification Status: Verified  
Lighting: Unknown  
Horizontal Accuracy: +/- 500 ft  
Vertical Accuracy: +/- 50 ft  
Markings: None  
Action: Change  
Action Date: 2014152

A2  
SSW  
1/4-1/2 mi  
2587

DOF161200214968  
FAA DOF

Obstacle #: 37-000013  
Obstacle Type: TOWER  
Quantity: 1  
Ft Above Ground: 359  
Ft Above Sea Level: 649  
Verification Status: Verified  
Lighting: Red  
Horizontal Accuracy: +/- 20 ft  
Vertical Accuracy: +/- 50 ft  
Markings: Marked  
Action: Change  
Action Date: 2014152

## FCC & FAA SITES MAP FINDINGS TOWERS

**Map ID**  
**Direction**  
**Distance**  
**Distance (ft.)**

**EDR ID**  
**Database**

A3  
SSW  
1/4-1/2 mi  
2640

ATM13000004133  
AM\_ANTENNA

Call Sign: WPJL  
Frequency: 1240 kHz  
Service: AM  
Class: C  
Status: LIC  
File #: BL --  
Facility ID: 73884  
Licensee: WPJL, INC.

This record is for a license, and it may or may not indicate a site which has been built.

A4  
SSW  
1/2-1 mi  
2721

ANT13000001601  
ANTREG

Registration #: 1002383  
File #: A0002652  
Issue Date: 10/16/1996  
Entity: WPJL INC DBA = WPJL  
Height: 93  
Address: 515 BART ST  
FAA Study: Not Reported  
FAA Circular: Not Reported  
License ID: Not Reported  
Contact Name: WILLIAM SUTTLES  
Contact Address: 515 BART ST  
Contact City: RALEIGH  
Contact State: NC  
Contact Zip: 27611  
ASR Search: <http://wireless2.fcc.gov/UlsApp/AsrSearch/asrRegistrationSearch.jsp>

This record is for a license, and it may or may not indicate a site which has been built.

# FCC & FAA SITES MAP FINDINGS TOWERS

**Map ID**  
**Direction**  
**Distance**  
**Distance (ft.)**

**EDR ID**  
**Database**

B5  
 NNW  
 1/2-1 mi  
 4105

ATM13000002215  
 AM\_ANTENNA

Call Sign: WAUG  
 Frequency: 750 kHz  
 Service: AM  
 Class: D  
 Status: LIC  
 File #: BL -19870925AB  
 Facility ID: 58586  
 Licensee: SAINT AUGUSTINE'S COLLEGE

This record is for a license, and it may or may not indicate a site which has been built.

B6  
 NNW  
 1/2-1 mi  
 4250

DOF161200215049  
 FAA DOF

Obstacle #: 37-001990  
 Obstacle Type: TOWER  
 Quantity: 1  
 Ft Above Ground: 288  
 Ft Above Sea Level: 607  
 Verification Status: Verified  
 Lighting: Red  
 Horizontal Accuracy: +/- 500 ft  
 Vertical Accuracy: +/- 50 ft  
 Markings: Marked  
 Action: Change  
 Action Date: 2014152



# FCC & FAA SITES MAP FINDINGS TOWERS

Map ID  
Direction  
Distance  
Distance (ft.)

EDR ID  
Database

B7  
NNW  
1/2-1 mi  
4265

ANT130000016736  
ANTREG

Registration #: 1022011  
File #: A0026293  
Issue Date: 6/10/1997  
Entity: SAINT AUGUSTINES COLLEGE DBA = WAUG  
Height: 86.7  
Address: ST AUGUSTINES COLLEGE ATHLETIC FIELD  
FAA Study: 96-ASO-5414-OE  
FAA Circular: 70/7460-1J  
License ID: Not Reported  
Contact Name: JAMES DAVIS  
Contact Address: 1315 OAKWOOD AVE  
Contact City: RALEIGH  
Contact State: NC  
Contact Zip: 27610  
ASR Search: <http://wireless2.fcc.gov/UlsApp/AsrSearch/asrRegistrationSearch.jsp>

This record is for a license, and it may or may not indicate a site which has been built.

# FCC & FAA SITES MAP FINDINGS AIRPORTS

EDR ID  
Database

---

No Sites Reported.

# FCC & FAA SITES MAP FINDINGS POWERLINES

EDR ID  
Database

99323  
POWERLINES

Voltage: 230  
Range: Not Reported  
Hi voltage: 0  
Volt cat: 139-230 kV  
Type: Alternating current  
Status: Active  
Corridor: Single line  
Owner: Duke Energy Corporation  
Owner id: DUKE  
Num owners: Single Owner  
Operator: Progress Energy Carolinas Inc.  
Operator id: CARPOW  
Last owner: Progress Energy Inc.  
Last own id: PROGENG  
Last oper: Not Reported  
Last oper id: Not Reported  
Mileage: 2.8338644500000001

52606  
POWERLINES

Voltage: 230  
Range: Not Reported  
Hi voltage: 0  
Volt cat: 139-230 kV  
Type: Alternating current  
Status: Active  
Corridor: Single line  
Owner: Duke Energy Corporation  
Owner id: DUKE  
Num owners: Single Owner  
Operator: Progress Energy Carolinas Inc.  
Operator id: CARPOW  
Last owner: Progress Energy Inc.  
Last own id: PROGENG  
Last oper: Not Reported  
Last oper id: Not Reported  
Mileage: 1.4370772599999999

## KEY CONTACTS & GOVERNMENT RECORDS SEARCHED

Various Federal laws and executive orders address specific environmental concerns. NEPA requires the responsible offices to integrate to the greatest practical extent the applicable procedures required by these laws and executive orders. EDR provides key contacts at agencies charged with implementing these laws and executive orders to supplement the information contained in this report.

### **NATURAL AREAS**

#### **Wilderness Areas**

##### Government Records Searched in This Report

##### FED\_LAND: Federal Lands

Source: USGS

Telephone: 703-648-5094

Federal data from Bureau of Land Management, National Park Service, Forest Service, and Fish and Wildlife Service.

- National Parks
- Forests
- Monuments
- Wildlife Sanctuaries, Preserves, Refuges
- Federal Wilderness Areas.

Date of Government Version: 12/31/2005

##### US NWP: National Wilderness Preservation System

This map layer consists of National Wilderness Preservation System areas of 320 acres or more, in the United States, Puerto Rico, and the U.S. Virgin Islands. Some established wilderness areas which are larger than 320 acres are not included in this map layer because their boundaries were not available from the owning or administering agency.

Source: U.S. Geological Survey.

Telephone: 888-275-8747

##### Federal Contacts for Additional Information

National Park Service, Southeast Region  
100 Alabama Street SW, 1924 Building  
Atlanta GA 30303  
404-562-3100

USDA Forest Service, Southern  
1720 Peachtree Road, N.W.  
Atlanta GA 30367  
404-347-2384

BLM - Eastern States Office  
7450 Boston Blvd.  
Springfield VA 22153  
703-440-1713

Fish & Wildlife Service, Fish & Wildlife Region 4  
Budget and Finance 1875 Century Boulevard  
Atlanta GA 30345  
404-679-4096

## KEY CONTACTS & GOVERNMENT RECORDS SEARCHED

### **Wildlife Preserves, Sanctuaries and Refuges**

#### Government Records Searched in This Report

##### FED\_LAND: Federal Lands

Source: USGS

Telephone: 703-648-5094

Federal data from Bureau of Land Management, National Park Service, Forest Service, and Fish and Wildlife Service.

- National Parks
- Forests
- Monuments
- Wildlife Sanctuaries, Preserves, Refuges
- Federal Wilderness Areas.

Date of Government Version: 12/31/2005

##### NC Conservation Easements: NC Conservation Easements

Source: NCGIA.

Telephone: 919-733-2090

##### NC Natural Heritage Areas: Significant Natural Heritage Areas

The Natural Heritage Program Natural Areas (NHPNA) data identifies terrestrial and aquatic sites that are of special biodiversity significance. A natural areas significance may be due to the presence of rare species, exemplary natural communities, or important animal assemblages.

Source: North Carolina Natural Heritage Program.

Telephone: 919-707-8630

##### NC Managed Areas: Lands Managed for Conservation and Open Space

The North Carolina Natural Heritage Program developed the Managed Areas (or MAREA) shapefile to document public- and privately-owned lands and easements that are of some conservation interest.

Source: North Carolina Natural Heritage Program.

Telephone: 919-707-8630

##### NC Federal Land Ownership: Federal Land Ownership

Federal Land Ownership boundaries of land in North Carolina that is owned and managed by the US Government

Source: North Carolina Natural Heritage Program.

Telephone: 919-707-8630

##### US ACEC: Areas of Critical Environmental Concern Designated Polygons

The designated ACECs are "areas within the public lands where special management attention is required to protect and prevent irreparable damage to important historic, cultural, or scenic values, fish and wildlife resources or other natural systems of processes, or to protect life and safety from natural hazards

Source: Bureau of Land Management.

Telephone: 202-912-7352

##### US Critical Water Habitat: US Critical Water Habitat

When a species is proposed for listing as endangered or threatened under the Endangered Species Act, the U.S.

Fish and Wildlife Service must consider whether there are areas of habitat believed to be essential the species conservation.

Those areas may be proposed for designation as critical habitat. Critical habitat is a term defined and used in the Act.

Source: US Fish & Wildlife Services.

Telephone: 970-226-9468

##### US Proclamation Boundaries: US Proclamation Boundaries

Approved, Proclamation or Extent Boundary

Source: USGS.

Telephone: 208-301-8288

## KEY CONTACTS & GOVERNMENT RECORDS SEARCHED

US Scenic River: National Wild and Scenic River System  
National Wild and Scenic Rivers System

Source: USGS National Atlas and the Interagency Wild and Scenic River Coordinating Council.  
Telephone: 509-546-8333

US NCED: National Conservation Easement Database

NCED shows a comprehensive picture of privately owned conservation easement lands in the U.S. The NCED will allow better strategic planning for conservation and development by merging data on land protection with biodiversity and resources, improving ecological and economic plans and investments.

Source: U.S Endowment for Forestry and Communities.  
Telephone: 202-621-1647

US Critical Land Habitat: US Critical Land Habitat

When a species is proposed for listing as endangered or threatened under the Endangered Species Act, the U.S. Fish and Wildlife Service must consider whether there are areas of habitat believed to be essential the species conservation. Those areas may be proposed for designation as critical habitat. Critical habitat is a term defined and used in the Act.

Source: US Fish & Wildlife Services.  
Telephone: 970-226-9468

Federal Contacts for Additional Information

Fish & Wildlife Service, Fish & Wildlife Region 4  
Budget and Finance 1875 Century Boulevard  
Atlanta GA 30345  
404-679-4096

State Contacts for Additional Information

Wildlife Resources Commission  
919-733-3391

### **Wild and scenic rivers**

Government Records Searched in This Report

FED\_LAND: Federal Lands

Source: USGS

Telephone: 703-648-5094

Federal data from Bureau of Land Management, National Park Service, Forest Service, and Fish and Wildlife Service.

- National Parks
- Forests
- Monuments
- Wildlife Sanctuaries, Preserves, Refuges
- Federal Wilderness Areas.

Date of Government Version: 12/31/2005

Federal Contacts for Additional Information

Fish & Wildlife Service, Fish & Wildlife Region 4  
Budget and Finance 1875 Century Boulevard  
Atlanta GA 30345  
404-679-4096

## KEY CONTACTS & GOVERNMENT RECORDS SEARCHED

### Endangered Species

#### Government Records Searched in This Report

NC Natural Heritage Element Occurrence: Natural Heritage Element Occurrence Sites

Locations of rare and endangered species populations and occurrences of exemplary or unique natural ecosystems (terrestrial and palustrine) and special wildlife habitats.

Source: Natural Heritage Program..

Telephone: 919-707-8630

Federal Endangered Species by County: Threatened and Endangered Species Listing

Endangered, Threatened, Emergency Listing (Endangered), Emergency Listing (Threatened), Experimental Population (Essential), Experimental Population (Non-Essential), Similarity of Appearance (Endangered), Similarity of Appearance (Threatened).

Source: US Fish and Wildlife Services.

Telephone: 800-344-9453

#### Federal Contacts for Additional Information

Fish & Wildlife Service, Fish & Wildlife Region 4

Budget and Finance 1875 Century Boulevard

Atlanta GA 30345

404-679-4096

#### State Contacts for Additional Information

Natural Heritage Program, Dept. of Env. & Natural Resources

919-733-4181

### LANDMARKS, HISTORICAL, AND ARCHEOLOGICAL SITES

#### Historic Places

##### Government Records Searched in This Report

National Register of Historic Places:

The National Register of Historic Places is the official federal list of districts, sites, buildings, structures, and objects significant in American history, architecture, archeology, engineering, and culture. These contribute to an understanding of the historical and cultural foundations of the nation.

The National Register includes:

- All prehistoric and historic units of the National Park System;
- National Historic Landmarks, which are properties recognized by the Secretary of the Interior as possessing national significance; and
- Properties significant in American, state, or local prehistory and history that have been nominated by State Historic Preservation Officers, federal agencies, and others, and have been approved for listing by the National Park Service.

Date of Government Version: 07/19/2015

NC Local District Boundaries: Boundaries for Local Districts

Properties and districts in North Carolina that are locally designated districts.

Source: Department of Natural & Cultural Resources.

Telephone: 919-807-6586

NC Historic Preservation Sites: Historic Preservation Sites:

Properties and districts in North Carolina that are locally designated landmarks.

Source: Department of Natural & Cultural Resources.

Telephone: 919-807-6586

NC NR, SL, DOE Boundaries: National Register, Study List, and Determined Eligible Sites:

Properties and districts in North Carolina that are either listed in the National Register (NR), determined eligible for the National Register in the Section 106 review process (DOE), on the North Carolina Study List for potential nomination to the National Register (SL).

Source: Department of Natural & Cultural Resources.

Telephone: 919-807-6586

## KEY CONTACTS & GOVERNMENT RECORDS SEARCHED

Natchez Trace National Scenic Trail: Natchez Trace National Scenic Trail  
Source: Natchez Trace Parkway.  
Telephone: 800-305-7417

US Trails: US Trails  
This dataset contains a baseline inventory and condition assessment of all non-motorized trails on U.S. Fish and Wildlife Service lands as part of the National Trails Inventory Program conducted by the US Dept. of Transportation, Federal Highway Administration, Federal Lands Highway Division.  
Source: U.S. Fish and Wildlife.  
Telephone: 703-358-2205

Indian Reservations: Indian Reservations  
This map layer portrays Indian administered lands of the United States that have any area equal to or greater than 640 acres.  
Source: USGS.  
Telephone: 202-208-3710

Potomac Heritage National Scenic Trail: Potomac Heritage National Scenic Trail  
Source: Potomac Heritage NST Office.  
Telephone: 304-535-4014

### Federal Contacts for Additional Information

Park Service; Advisory Council on Historic Preservation  
1849 C Street NW  
Washington, DC 20240  
Phone: (202) 208-6843

### State Contacts for Additional Information

Div. Of Archives & History  
919-733-4673

### **Indian Religious Sites**

#### Government Records Searched in This Report

Indian Reservations:  
This map layer portrays Indian administered lands of the United States that have any area equal to or greater than 640 acres.  
Source: USGS  
Phone: 888-275-8747  
Date of Government Version: 12/31/2005

### Federal Contacts for Additional Information

Department of the Interior- Bureau of Indian Affairs  
Office of Public Affairs  
1849 C Street, NW  
Washington, DC 20240-0001  
Office: 202-208-3711  
Fax: 202-501-1516

National Association of Tribal Historic Preservation Officers  
1411 K Street NW, Suite 700  
Washington, DC 20005  
Phone: 202-628-8476  
Fax: 202-628-2241



## KEY CONTACTS & GOVERNMENT RECORDS SEARCHED

### State Contacts for Additional Information

A listing of local Tribal Leaders and Bureau of Indian Affairs Representatives can be found at:  
<http://www.doi.gov/bia/areas/agency.html>

Eastern Area Office, Bureau of Indian Affairs  
3701 N. Fairfax Drive Mail Stop 260-VASQ  
Arlington VA 22203  
703-235-2571

### **Scenic Trails**

#### Government Records Searched in This Report

APPAL\_TRAIL: Appalachian National Scenic Trail

Source: Appalachian Trail Conservancy and National Park Service Appalachian Trail Park Office  
Telephone: (304) 535-6278  
Appalachian Trail centerline.

#### State Contacts for Additional Information

Appalachian Trail Conference  
799 Washington Street P.O. Box 807  
Harpers Ferry, WV 25425-0807  
(304) 535-6331

### **FLOOD PLAIN, WETLANDS AND COASTAL ZONE**

#### **Flood Plain Management**

##### Government Records Searched in This Report

Flood Zone Data: This data was obtained from the Federal Emergency Management Agency (FEMA). It depicts Special Flood Hazard Areas (1%) and 0.2% Annual Chance of Flood Hazard as defined by FEMA. It includes the National Flood Hazard Layer (NFHL) which incorporates Flood Insurance Rate Map (FIRM) data and Q3 data from FEMA in areas not covered by NFHL.

Source: FEMA  
Phone: 877-336-2627  
Date of Government Version: 2015, 2003

#### Federal Contacts for Additional Information

Federal Emergency Management Agency  
877-3362-627

#### State Contacts for Additional Information

Dept. of Crime Control & Public Safety, Div. Of Emergency Mgmt.  
919-733-3867

## KEY CONTACTS & GOVERNMENT RECORDS SEARCHED

### **Wetlands Protection**

#### Government Records Searched in This Report

NWI: National Wetlands Inventory. This data, available in select counties across the country, was obtained by EDR in 2002, 2005, 2010, and 2015 from the U.S. Fish and Wildlife Service.

Source: U.S. Fish and Wildlife Service.

Phone: 608-238-9333

Date of Government Version: 05/28/2015

#### State Wetlands Data: Wetland Inventory

Source: US Fish & Wildlife Service

Telephone: 703-358-2171

#### Federal Contacts for Additional Information

Fish & Wildlife Service

813-570-5412

#### State Contacts for Additional Information

Wildlife Conservation Commission

919-733-3391

### **Coastal Zone Management**

#### Government Records Searched in This Report

CAMA Management Areas

Dept. of Env., Health & Natural Resources

919-733-2293

#### Federal Contacts for Additional Information

Office of Ocean and Coastal Resource Management

N/ORM, SSMC4

1305 East-West Highway

Silver Spring, Maryland 20910

301-713-3102

#### State Contacts for Additional Information

DEHNR, Div. Of Coastal Management

919-733-2293

NC Coastal Boundaries

NC One Map

919-754-6580

### **FCC & FAA SITES MAP**

For NEPA actions that come under the authority of the FCC, the FCC requires evaluation of Antenna towers and/or supporting structures that are to be equipped with high intensity white lights which are to be located in residential neighborhoods, as defined by the applicable zoning law.

## KEY CONTACTS & GOVERNMENT RECORDS SEARCHED

### Government Records Searched in This Report

#### **Cellular**

Federal Communications Commission  
445 12th Street, SW  
Washington, DC 20554  
888-225-5322

#### **Antenna Structure Registration**

Federal Communications Commission  
445 12th Street, SW  
Washington, DC 20554  
888-225-5322

#### **AM Antenna**

Federal Communications Commission  
445 12th Street, SW  
Washington, DC 20554  
888-225-5322

#### **FM Antenna**

Federal Communications Commission  
445 12th Street, SW  
Washington, DC 20554  
888-225-5322

#### **FAA Digital Obstacle File**

Federal Aviation Administration (FAA)  
1305 East-West Highway, Station 5631  
Silver Spring, MD 20910-3281  
Telephone: 301-713-2817

Describes known obstacles of interest to aviation users in the US. Used by the Federal Aviation Administration (FAA) and the National Oceanic and Atmospheric Administration to manage the National Airspace System.

#### **Airport Landing Facilities**

Federal Aviation Administration  
Telephone (800) 457-6656  
Private and public use landing facilities.

#### **Electric Power Transmission Line Data**

PennWell Corporation

This map includes information copyrighted by PennWell Corporation. This information is provided on a best effort basis and PennWell Corporation does not guarantee its accuracy nor warrant its fitness for any particular purpose. Such information has been reprinted with the permission of PennWell.

## KEY CONTACTS & GOVERNMENT RECORDS SEARCHED

### **Excessive Radio Frequency Emission**

For NEPA actions that come under the authority of the FCC, Commission actions granting construction permits, licenses to transmit or renewals thereof, equipment authorizations or modifications in existing facilities, require the determination of whether the particular facility, operation or transmitter would cause human exposure to levels of radio frequency in excess of certain limits.

### Federal Contacts for Additional Information

Office of Engineering and Technology  
Federal Communications Commission  
445 12th Street SW  
Washington, DC 20554  
Phone: 202-418-2470

### **OTHER CONTACT SOURCES**

Department of Administration  
1302 Mail Service Center  
Raleigh NC 27699-1302  
919-807-2323

### **STREET AND ADDRESS INFORMATION**

(c) 2015 TomTom North America, Inc. All rights reserved. This material is proprietary and the subject of copyright protection and other intellectual property rights owned by or licensed to TomTom North America, Inc. The use of this material is subject to the terms of a license agreement. You will be held liable for any unauthorized copying or disclosure of this material.

**APPENDIX C**

**NOTICE OF DRY-CLEANING SOLVENT REMEDIATION (NDCSR)**

**SOURCE PROPERTY**

**CARROLL DEVELOPMENT, LLC, GIGILUCA, LLC, F. CHRISTOPHER  
CARROLL, KEVIN HILDAGO, and CAPITOL COMMERCIAL, LLC**

**PIN 1713-49-1125**

## NOTICE OF DRY-CLEANING SOLVENT REMEDIATION

Property Owner: Carroll Development, LLC, Gigiluca, LLC, F. Christopher Carroll, Kevin Hildago, and Capitol Commercial, LLC  
Recorded in Book \_\_\_\_\_, Page \_\_\_\_\_  
Associated plat recorded in Plat Book \_\_\_\_\_, Page \_\_\_\_\_

This documentary component of a Notice of Dry-Cleaning Solvent Remediation (hereinafter "Notice") is hereby recorded on this \_\_\_\_ day of \_\_\_\_\_, 20\_\_\_\_ by Carroll Development, LLC, Gigiluca, LLC, F. Christopher Carroll, Kevin Hildago, and Capitol Commercial, LLC (hereinafter "Property Owner"). The survey plat component of the Notice is being recorded concurrently with this documentary component. The real property (hereinafter "Property") which is the subject of this Notice is located at 1601 New Bern Avenue, Raleigh, Wake County, North Carolina, Parcel Identification Number (PIN) 1713491125.

The Property is contaminated with dry-cleaning solvent, as defined at North Carolina General Statutes (hereinafter "N.C.G.S."), Section (hereinafter "§") 143-215.104B(b)(9) and other contaminants. This Notice has been approved by the North Carolina Department of Environmental Quality, or its successor in function (hereinafter "DEQ") under the authority of the Dry-Cleaning Solvent Cleanup Act of 1997, as amended, N.C.G.S. § 143-215.104A *et seq.* (hereinafter "DSCA"), and is required to be filed in the Register of Deeds' Office in the county or counties in which the land is located, pursuant to NCGS § 143-215.104M.

Groundwater at the Property is contaminated with dry-cleaning solvents associated with dry-cleaning operations at the Peggy's Cleaners (DSCA Site DC920069) located at 1601 New Bern Avenue, Raleigh, North Carolina. Dry-cleaning operations have been conducted on the Property from approximately 1967 to present.

Pursuant to N.C.G.S. § 143-215.104M, this Notice is being filed in order to reduce or eliminate the danger to public health or the environment posed by the Property. Attached hereto as **Exhibit A** is a reduction, to 8 1/2" x 11", of the survey plat component of the Notice required by N.C.G.S. § 143-215.104M. The survey plat has been prepared and certified by a professional land surveyor and meets the requirements of G.S. 47-30, and contains the following information required by N.C.G.S. § 143-215.104M:

(1) A description of the location and dimensions of the areas of potential environmental concern with respect to permanently surveyed benchmarks; and

(2) The type, location and quantity of regulated dry-cleaning solvent contamination and other contaminants known to exist on the Property.

Attached hereto as **Exhibit B**, is a legal description of the Property that would be sufficient as a description in an instrument of conveyance.

Pursuant to NCGS § 143-215.104M, a certified copy of this Notice must be filed within 15 days of receipt of DEQ's approval of the Notice or the effective date of the dry-cleaning solvent remediation agreement, whichever is later. Pursuant to NCGS § 143-215.104M, the copy of the Notice certified by DEQ must be recorded in the grantor index under the names of the owners of the land.

### **LAND-USE RESTRICTIONS**

NCGS § 143-215.104M requires that the Notice identify any restrictions on the current and future use of the Property that are necessary or useful to maintain the level of protection appropriate for the designated current or future use of the Property and that are designated in the dry-cleaning remediation agreement. The restrictions shall remain in force in perpetuity unless canceled by the Secretary of DEQ, or his/her designee, after the hazards have been eliminated, pursuant to NCGS §143-215.104M. Those restrictions are hereby imposed on the Property, and are as follows:

1. Without prior written approval from DEQ, the Property shall not be used for:
  - a. childcare centers, elementary, middle, or high schools; or elder care facilities. Exceptions to this restriction include use of the property for technical or adult education institutions; technical training centers; or tutorial institutions.
  - b. mining or extraction of coal, oil, gas or any mineral or non-mineral substances.
2. No activities that encounter, expose, remove or use groundwater (for example, installation of water supply wells, fountains, ponds, lakes or swimming pools that use groundwater, or construction or excavation activities that encounter or expose groundwater) may occur on the Property without prior approval of DEQ.
3. Except for routine maintenance, no construction activities or change in property use that cause or create an unacceptable human health risk from vapor intrusion may occur on the Property without prior approval of DEQ. These activities include but are not limited to: construction of new buildings, removal and construction of part of a building, construction of sub-grade structures that encounter contaminated soil or places building users in close proximity to contaminated groundwater, change from non-residential to residential property, change in tenant space usage, and addition of residential property use on higher floors.
4. Structural modifications that may cause or create an increased risk from vapor intrusion require the property owner to demonstrate to the satisfaction of DEQ that the indoor air in the structure does not pose an unacceptable risk to the occupants following modifications. These modifications include but are not limited to: modification or replacement of heating, ventilation or air conditioning (HVAC) systems, removal or replacement of the building slab, installation of multiple conduits or piping through the building slab, modifications to building walls or ceilings that may change air flow.

5. Prior to using the Peggy's Cleaners tenant space for any purpose other than dry-cleaning operations, the property owner must demonstrate to the satisfaction of DEQ that the indoor air of the structure does not pose an unacceptable risk to the occupants.
6. In January of each year, on or before January 31<sup>st</sup>, the owner of any portion of the Property shall submit a notarized Annual Certification of Land-Use Restrictions to DEQ certifying that this Notice remains recorded at the Register of Deeds' office, and that the land-use restrictions are being complied with.
7. No person conducting environmental assessment or remediation at the Property or involved in determining compliance with applicable land-use restrictions, at the direction of, or pursuant to a permit or order issued by DEQ may be denied access to the Property for the purpose of conducting such activities.
8. The owner of any portion of the Property shall cause the instrument of any sale, lease, grant, or other transfer of any interest in the property to include a provision expressly requiring the lessee, grantee, or transferee to comply with this Notice. The failure to include such a provision shall not affect the validity or applicability of any land-use restriction in this Notice.

#### **RIGHT OF ENTRY**

The property owner grants and conveys to DEQ, its agents, contractors, and employees, and any person performing pollution remediation activities under the direction of DEQ, access at reasonable times and under reasonable security requirements to the Property to determine and monitor compliance with the land-use restrictions set forth in this Notice. Such investigations and actions are necessary by DEQ to ensure that use, occupancy, and activities of and at the Property are consistent with the land-use restrictions and to ensure that the structural integrity and continued effectiveness of any engineering controls (if appropriate) described in the Notice are maintained. Whenever possible, at least 48 hours advance notice will be given to the Property Owner prior to entry. Advance notice may not always be possible due to conditions such as response time to complaints and emergency situations.

#### **REPRESENTATIONS AND WARRANTIES**

The Property Owner hereby represents and warrants to the other signatories hereto:

- i) that the Property Owner is the sole owner of the Property; **or** that the Property Owner has provided to DEQ the names of all other persons that own an interest in or hold an encumbrance on the Property and have notified such persons of the Property Owner's intention to enter into this Notice;
- ii) that the Property Owner has the power and authority to enter into this Notice, to grant the rights and interests herein provided and to carry out all obligations hereunder; and
- iii) that this Notice will not materially violate or contravene or constitute a material default under any other agreement, document or instrument to which the Property Owner is a party or by which the Property Owner may be bound or affected.



## **ENFORCEMENT**

The above land-use restrictions shall be enforceable without regard to lack of privity of estate or contract, lack of benefit to particular land, or lack of any property interest in particular land. The land-use restrictions shall be enforced by any owner of the Property. The land-use restrictions may also be enforced by DEQ through the remedies provided in NCGS § 143-215.104P or by means of a civil action; by any unit of local government having jurisdiction over any part of the Property; and by any person eligible for liability protection under the DSCA who will lose liability protection if the restrictions are violated. Any attempt to cancel any or all of this Declaration without the approval of the Secretary of DEQ (or its successor in function), or his/her delegate, shall be subject to enforcement by DEQ to the full extent of the law. Failure by any party required-or authorized to enforce any of the above restrictions shall in no event be deemed a waiver of the right to do so thereafter as to the same violation or as to one occurring prior or subsequent thereto.

If a land-use restriction set out in this Notice required under NCGS § 143-215.104.M is violated, the owner of the Property at the time the land-use restriction is violated, the owner's successors and assigns, and the owner's agents who direct or contract for alteration of the contamination site in violation of a land-use restriction shall be liable for remediation of all contaminants to unrestricted use standards.

## **FUTURE SALES, LEASES, CONVEYANCES AND TRANSFERS**

When any portion of the Property subject to this Notice is sold, leased, conveyed or transferred, the deed or other instrument of transfer shall contain in the description section, in no smaller type than that used in the body of the deed or instrument, (1) a statement that the property has been contaminated with dry-cleaning solvent and, if appropriate, cleaned up under the Act and (2) a reference by book and page to the recordation of this Notice.

The Property Owner shall notify DEQ within fourteen (14) calendar days of the effective date of any conveyance, grant, gift, or other transfer, whole or in part, of the Property Owner's interest in the Property. This notification shall include the name, business address and phone number of the transferee and the expected date of transfer.

The Property Owner shall notify DEQ within thirty (30) days following the petitioning or filing of any document by any person initiating a rezoning of the Property that would change the base zone of the Property.

This provision shall not apply to leases that do not provide for the right to take actions that would violate the prohibitions and restrictions of this Notice.

**PROPERTY OWNER SIGNATURE**

IN WITNESS WHEREOF, Property Owner has caused this instrument to be duly executed this \_\_\_ day of \_\_\_\_\_, 20\_\_.

Carroll Development, LLC, Gigiluca, LLC,  
F. Christopher Carroll, Kevin Hildago, and  
Capitol Commercial, LLC

By:

\_\_\_\_\_  
Authorized Representative for  
Property Owners

STATE OF \_\_\_\_\_  
COUNTY OF \_\_\_\_\_

I, \_\_\_\_\_, a Notary Public of the county and state aforesaid, certify that \_\_\_\_\_ personally came before me this day and acknowledged that he/she is a Member of Carroll Development, LLC, Gigiluca, LLC, F. Christopher Carroll, Kevin Hildago, and Capitol Commercial, LLC, and its Manager, and that by authority duly given and as the act of the company, the foregoing Notice of Dry-Cleaning Solvent Remediation was signed in its name by him/her.

WITNESS my hand and official stamp or seal, this \_\_\_ day of \_\_\_\_\_, 20\_\_.

\_\_\_\_\_  
Name typed or printed  
Notary Public

My Commission expires: \_\_\_\_\_  
[Stamp/Seal]

**APPROVAL AND CERTIFICATION**

The foregoing Notice of Dry-Cleaning Solvent Remediation is hereby approved and certified.

North Carolina Department of Environmental Quality

By: \_\_\_\_\_  
William F. Hunneke  
Chief, Superfund Section  
Division of Waste Management

\_\_\_\_\_  
Date

ATTACHMENT

**LIMITED POWER OF ATTORNEY**

I \_\_\_\_\_ “Property Owner”, do hereby grant a limited power of attorney to DEQ and to DEQ’s independent contractors, as follows:

**DEQ and DEQ’s independent contractors shall have the limited power of attorney to record this Notice, including its documentary and survey plat components, in accordance with N.C.G.S. § 143-215.104M on my “Property Owner” behalf. This limited power of attorney shall terminate upon completion of the recordation of the Notice.**

Signature of Property Owner \_\_\_\_\_

Dated this \_\_\_\_ day of \_\_\_\_\_, 20\_\_.

STATE OF \_\_\_\_\_  
COUNTY OF \_\_\_\_\_

I, \_\_\_\_\_, a Notary Public, do hereby certify that \_\_\_\_\_ personally appeared before me this day and signed this “Limited Power of Attorney”.

WITNESS my hand and official stamp or seal, this \_\_\_\_ day of \_\_\_\_\_, 20\_\_.

\_\_\_\_\_  
Name typed or printed  
Notary Public

My Commission expires: \_\_\_\_\_  
[Stamp/Seal]



**EXHIBIT A**  
**REDUCTION OF SURVEY PLAT**

N07° 24' 46"E  
SURVEY CONTROL LINE  
371.26'

CARVER STREET  
35' PUBLIC RW  
BM 1964 PG 46

N24° 35' 58"E  
337' (TIE LINE)

N/F  
CITY OF RALEIGH  
PIN 1713-49-0219  
DB 8123 PG 1362  
BM 2017 PG 1870

N/F  
ALFREDA L CLINKSCALE  
PIN 1713-49-1223  
DB 15328 PG 1324

1-STORY  
FRAME DWELLING

FISHER STREET  
50' PUBLIC RW  
BM 1964 PG 46

1.4' WIDE  
CONCRETE WALL  
- CENTER OF WALL  
IS 2.30' SOUTH OF  
PROPERTY LINE

S89° 14' 32"E → 119.31'

S89° 40' 38"E → 148.41'

1-STORY  
BRICK BUSINESS

"PEGGY'S  
CLEANERS"

N/F  
CARROLL DEVELOPMENT LLC  
GIGILUCA LLC  
F. CHRISTOPHER CARROLL  
KEVIN HILDAGO  
CAPITOL COMMERCIAL, LLC  
PIN 1713-49-1125  
DB 19311 PG 842  
BM 1964 PG 46  
31,796 SF / 0.730 AC

BUILDING LINE  
IS 0.78' SOUTH  
OF PROPERTY  
LINE

BUILDING  
CORNER  
IS 1.22' WEST  
OF PROPERTY  
LINE

CONTROL CORNER  
IRF  
N: 739,099.71'  
E: 2,113,957.28'

ASPHALT

L2  
PKF  
L1  
PKF

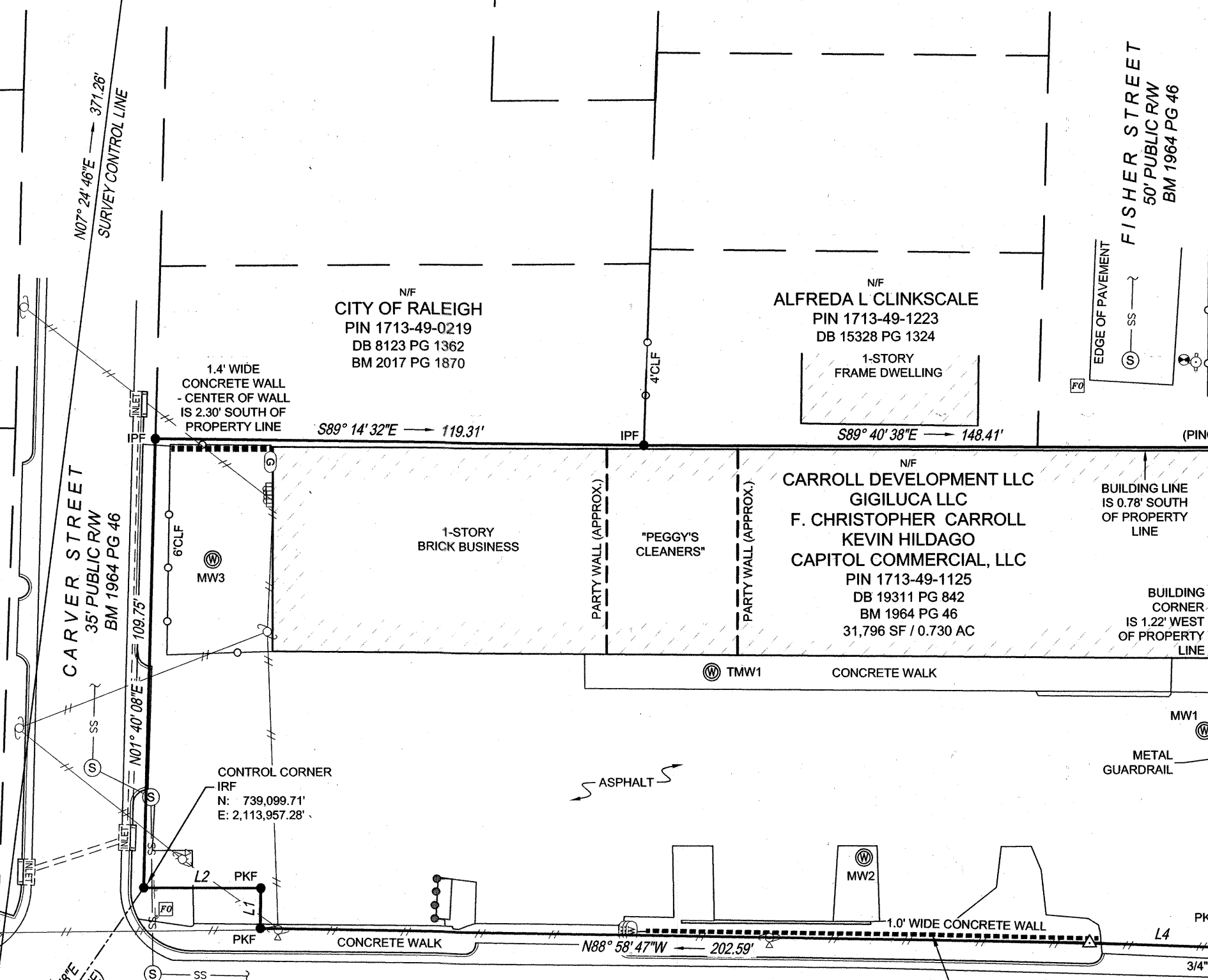
CONCRETE WALK

N88° 58' 47"W → 202.59'

1.0' WIDE CONCRETE WALL

NEW BERN AVENUE

CENTER  
OF WALL IS 1.30' NORTH  
OF PROPERTY LINE



**EXHIBIT B**  
**PROPERTY LEGAL DESCRIPTION**

BEGINNING at an existing iron pipe in the Eastern right of way line of Carver Street, said iron pipe being the South West corner of Lot 420 as shown on the map recorded in book of Maps 2018, Page 1673, Wake County Registry; running thence S 89° 15' 59" E 119.31 feet to an existing iron pipe; running thence S 89° 40' 38" E 148.48 to an existing iron pipe; running thence S 02° 30' 09" W 116.48 feet to an existing mag nail; running thence S 02° 30' 09" W 6.18 feet to a mag nail set; running thence N 87° 42' 04" W 34.64 feet to an iron pipe set; running thence N 88° 55' 11" W 202.59 feet to an existing mag nail; running thence N 01° 05' 40" E 9.89 feet to an existing mag nail; running thence N 89° 38' 42" W 28.61 feet to an iron pipe set; running thence N 01° 39' 33" E 109.69 feet to an existing iron pipe, said pipe being the point and place of beginning, all as shown on the map prepared Jun 6, 2019 by John A Edwards & Company entitled "1601 New Bern Ave, Raleigh NC 27610" for Five Horizons Development.



**APPENDIX D**

**EXAMPLE ANNUAL CERTIFICATION OF LAND USE RESTRICTIONS**



NORTH CAROLINA  
Environmental Quality

ROY COOPER  
Governor

ELIZABETH S. BISER  
Secretary

MICHAEL SCOTT  
Director

<date>

<property owner>  
<address>  
<city, state, zip>

Subj: Annual Certification of Land-Use Restrictions  
Peggy's Cleaners, 1601 New Bern Avenue  
Raleigh, Wake County, North Carolina  
DSCA Site DC920069

Dear <property owner>:

On <date>, the Division of Waste Management made a "No Further Action" decision for the above referenced site. As part of that decision, it was determined that land-use restrictions were necessary to ensure protection of human health and the environment. The land-use restrictions for this site are specified in the Notice of Dry-Cleaning Solvent Remediation (Notice) signed by the property owner and the Division of Waste Management.

As owner of at least a portion of the DSCA Site, you are required to comply with Condition      of the Notice by submitting to DEQ a notarized Annual Certification of Land-Use Restrictions certifying that the Notice remains recorded at the Wake County Register of Deeds' office and that the Land-Use Restrictions are being complied with. Please complete the enclosed Annual Certification of Land-Use Restrictions and return it to me on or before **January 31, 20\_\_** at the following address:

**NCDEQ**  
**Division of Waste Management**  
**DSCA/Jay W. King**  
**1646 Mail Service Center**  
**Raleigh, NC 27699-1646**

In accordance with § 143-215.104M(f), any person who fails to comply within the time specified in this letter, shall then be subject to the applicable enforcement procedures. The Notice further states that if a land-use restriction is violated, the owner of the contamination site at the time the land-use restriction is violated, the owner's successors and assigns, and the owner's agents who direct or contract for alteration of the contamination site in



violation of a land-use restriction shall be liable for remediation of all contaminants to unrestricted use standards.

If you have any questions concerning these documents or the site, please contact me at (919) 707-8367 or via email at [jay.king@ndeq.nc.gov](mailto:jay.king@ndeq.nc.gov).

Sincerely,

Jay W. King, Project Manager  
DSCA Remediation Unit  
Superfund Section  
Division of Waste Management

Attachments: Annual Certification of Land-Use Restrictions form

cc: DSCA Site ID DC920069 File



**Annual Certification of Land-Use Restrictions**

**Site Name:** Peggy’s Cleaners  
**Site Address:** 1601 New Bern Avenue, Raleigh, Wake County  
**DSCA ID No:** DC920069

**ANNUAL CERTIFICATION of LAND-USE RESTRICTIONS**

Pursuant to land-use restriction number [ ] (the land-use restrictions are included as part of this form for reference) in the Notice of Dry-Cleaning Solvent Remediation (Notice) signed by <property owner or authorized designee> (property owner at time of recordation) and recorded in Deed Book <blank>, Page <blank> on <date> at the Wake County Register of Deeds Office, <property owner or authorized designee> hereby certifies, as the current owner of at least part of the property that is the subject of the Notice, that the Notice remains recorded at the Wake County Register of Deeds office and the land-use restrictions therein are being complied with.

Duly executed this \_\_\_\_ day of \_\_\_\_\_, 20\_\_.

<property owner or authorized designee>  
By: \_\_\_\_\_

Name typed or printed:

STATE OF \_\_\_\_\_  
COUNTY OF \_\_\_\_\_

I, \_\_\_\_\_, a Notary Public of the county and state aforesaid, certify that \_\_\_\_\_ personally came before me this day and the foregoing certification was signed by him/her.

WITNESS my hand and official stamp or seal, this \_\_\_\_ day of \_\_\_\_\_, 20\_\_.

\_\_\_\_\_  
Name typed or printed:  
Notary Public

My Commission expires: \_\_\_\_\_  
[Stamp/Seal]

**APPENDIX E**

**EXAMPLE DOCUMENTS ANNOUNCING PUBLIC COMMENT PERIOD**



NORTH CAROLINA  
Environmental Quality

ROY COOPER  
Governor

ELIZABETH S. BISER  
Secretary

MICHAEL SCOTT  
Director

<Date>

<name>, <City Manager/County Health Director>  
<address>  
<city>, NC <zip>

Subj: Remediation of Dry-Cleaning Solvent Contamination  
DSCA Site ID DC920069  
Peggy's Cleaners, 1601 New Bern Avenue, Raleigh, NC

Dear <name>:

The Dry-Cleaning Solvent Cleanup Act of 1997 (DSCA), North Carolina General Statutes (N.C.G.S.) Sections 143-215.104A through 143-215.104U, provides for the assessment and remediation of properties that may have been or were contaminated by chlorinated solvents. To satisfy the requirements of N.C.G.S. 143-215.104L, this letter serves as the **Notice of Intent to Remediate a Dry-Cleaning Solvent Facility or Abandoned Site** (NOI) approved by the North Carolina Department of Environmental Quality (DEQ).

The NOI must provide, to the extent known, a legal description of the location of the DSCA Site, a map showing the location of the DSCA Site, a description of the contaminants involved and their concentrations in the media of the DSCA Site, a description of the intended future use of the DSCA Site, any proposed investigation and remediation, and a proposed Notice of Dry-Cleaning Solvent Remediation (NDCSR) prepared in accordance with N.C.G.S. Section 143-215.104M. The required components of the NOI are included in the attached Risk Management Plan, and are available during the public comment period on our website. If you would like to view the documents, please go to [deq.nc.gov/ncdsca](http://deq.nc.gov/ncdsca) and select "DSCA Public Notices and Announcements" on the right-hand side of the web page.

The DSCA Program is providing a copy of the NOI to all local governments having jurisdiction over the DSCA Site. A 30-day public comment period is being held from <date>, until <date>. Written comments may be submitted to DEQ no later than <date>. Written requests for a public meeting may be submitted to DEQ no later than <date>. All such comments and requests should be sent to:

Jay W. King, DSCA Remediation Unit  
Division of Waste Management, NCDEQ  
1646 Mail Service Center  
Raleigh, North Carolina 27699-1646

A Summary of the NOI is being published in the Raleigh News and Observer, copies are being sent to owners of property within and contiguous with the area of contamination, and a copy of the Summary will be conspicuously posted at the Site during the public comment period.



If you have any questions, please feel free to contact me at (919)707-8367.

Sincerely,

[SIGNATURE]

Jay W. King, DSCA Project Manager  
Division of Waste Management, NCDEQ

cc: DSCA Site ID DC920069 File



**Public Notice**

**SUMMARY OF NOTICE OF INTENT TO REMEDIATE A DRY-CLEANING  
SOLVENT FACILITY OR ABANDONED SITE**

**N.C. Department of Environmental Quality  
Division of Waste Management  
Dry-Cleaning Solvent Cleanup Act (DSCA) Program**

Peggy's Cleaners  
DSCA Site ID DC920069

Pursuant to N.C.G.S. §143-215.104L, on behalf of Carroll Development, LLC, Gigiluca, LLC, F. Christopher Carroll, Kevin Hildago, and Capitol Commercial, LLC, the North Carolina Department of Environmental Quality's (NCDEQ's) private contractor has prepared a Notice of Intent to Remediate a Dry-Cleaning Solvent Facility or Abandoned Site (NOI). The purpose of this Summary of the NOI is to notify the community of the proposed remedy for the contamination site and invite comment on the proposed remedy.

Peggy's Cleaners conducts dry-cleaning operations at 1601 New Bern Avenue, in Raleigh, North Carolina. The property is currently occupied by Peggy's Cleaners. Dry-cleaning solvent contamination in soil and/or groundwater has been identified at the following parcel(s):

1601 New Bern Avenue, in Raleigh; Parcel No. 1713491125

An investigation of the extent of contamination has been completed. A risk assessment of the contaminated properties concluded that the contamination poses no unacceptable risks. A Risk Management Plan (RMP) has been prepared which proposes using land-use controls to prevent current and future risks at the affected properties.

The elements of the complete NOI are included in the RMP which is available online at [deq.nc.gov/ncdsca](http://deq.nc.gov/ncdsca) under "DSCA Public Notices and Announcements".

***The public comment period begins [REDACTED], 20 [REDACTED], and ends [REDACTED], 20 [REDACTED].***

Comments must be in writing and submitted to NCDEQ no later than [REDACTED], 20 [REDACTED]. Written requests for a public meeting may be submitted to NCDEQ no later than [REDACTED], 20 [REDACTED]. Requests for additional information should be directed to Jay W. King at (919)707-8367. All comments and requests should be sent to:

Jay W. King, DSCA Remediation Unit  
Division of Waste Management, NCDEQ  
1646 Mail Service Center  
Raleigh, North Carolina 27699-1646



ROY COOPER  
Governor

ELIZABETH S. BISER  
Secretary

MICHAEL SCOTT  
Director



<date>

<property owner>  
<mailing address>  
<city, state, zip>

Subj: Dry-Cleaning Solvent Contamination at Peggy's Cleaners, 1601 New Bern Avenue, Raleigh, Wake County, NC DSCA ID DC920069

Dear <property owner>:

You are receiving this letter because your property at <adjacent property address> is adjacent to an area contaminated with dry-cleaning solvents. There are no actions required on your part and your property is not contaminated. This letter is only for notification purposes. The Dry-Cleaning Solvent Clean-up Act (DSCA) Program has completed an assessment of the dry-cleaning solvent contamination associated with Peggy's Cleaners at 1601 New Bern Avenue in Raleigh. A remedial strategy to address the site contamination has been prepared, and in accordance with our program's statutes, the community has an opportunity to review and comment on the proposed strategy.

The attached Summary of the Notice of Intent to Remediate a Dry-Cleaning Solvent Facility or Abandoned Site (NOI) provides a brief description of the proposed remedy, a web link to the complete NOI, and the dates and procedures for commenting on the proposed remedy. If you do not have access to the internet and wish to view this document, we ask that you contact us to request a hard copy of the complete NOI.

If you have questions, please contact me at jay.king@deq.nc.gov or (919) 707-8367.

Sincerely,

[SIGNATURE]

Jay W. King, DSCA Project Manager  
Division of Waste Management, NCDEQ

Attachments: Summary of the NOI

cc: DSCA Site ID DC920069 File

