

November 22, 2024

North Carolina Department of Environmental Quality  
Division of Waste Management – DSCA Program  
1646 Mail Services Center  
Raleigh, NC 27699-1646

Attn: Mr. Scott Stupak  
DSCA Project Manager

Re: **Risk Management Plan**  
A Cleaner World #184 - DSCA Site ID DC410046  
2282 Golden Gate Drive  
Greensboro, Guilford County, North Carolina

Dear Mr. Stupak:

AECOM Technical Services of North Carolina, Inc. (AECOM) is pleased to provide the attached *Draft Risk Management Plan (RMP)* for the former A Cleaner World #184 site located at 2282 Golden Gate Drive in Greensboro, North Carolina. A risk assessment conducted for the site indicates that contaminant concentrations at the site do not pose an unacceptable risk with appropriate land-use controls applied to the impacted properties. The primary purpose of this *RMP* is to ensure that the assumptions made in the risk assessment remain valid in the future. Based on the documentation outlined in this report, AECOM recommends issuance of a “No Further Action” (NFA) letter for the site.


If you have any questions or require additional information, please do not hesitate to call either Rob MacWilliams or Nick Shore at (919) 461-1485.

Sincerely,

**AECOM TECHNICAL SERVICES OF NORTH CAROLINA, INC.**

  
Nick Shore, PG  
Project Manager



  
Robert H. MacWilliams, PG  
Program Manager

**Draft Risk Management Plan  
A Cleaner World #184 - DSCA Site ID DC410046  
2282 Golden Gate Drive  
Guilford County  
Greensboro, North Carolina 27405**

**Submitted To:**  
**NC Department of Environmental Quality**  
Division of Waste Management – DSCA Program  
1646 Mail Services Center  
Raleigh, NC 27699-1646



Nick Shore, PG  
Project Manager



Robert H. MacWilliams, PG  
Program Manager

**AECOM**

AECOM Technical Services of North Carolina, Inc.  
SouthPark Towers  
6000 Fairview Road, Suite 200  
Charlotte, North Carolina 28210

## TABLE OF CONTENTS

<b><u>SECTION</u></b>	<b><u>PAGE</u></b>
<b>1.0 INTRODUCTION .....</b>	<b>1</b>
<b>2.0 OBJECTIVES OF RISK MANAGEMENT PLAN.....</b>	<b>2</b>
<b>3.0 SUMMARY OF RISK ASSESSMENT REPORT.....</b>	<b>3</b>
<b>4.0 REMEDIAL ACTION PLAN .....</b>	<b>6</b>
4.1 ASSESSMENT ACTIVITIES AND INTERIM ACTIONS.....	6
4.2 REMEDIAL ACTION .....	9
<b>5.0 DATA COLLECTED DURING RMP IMPLEMENTATION .....</b>	<b>11</b>
<b>6.0 LAND-USE CONTROLS.....</b>	<b>11</b>
<b>7.0 LONG-TERM STEWARDSHIP PLAN .....</b>	<b>12</b>
<b>8.0 RMP IMPLEMENTATION SCHEDULE .....</b>	<b>12</b>
<b>9.0 CRITERIA FOR DEMONSTRATING RMP SUCCESS.....</b>	<b>13</b>
<b>10.0 CONTINGENCY PLAN IF RMP FAILS.....</b>	<b>13</b>
<b>11.0 CONCLUSIONS AND RECOMMENDATIONS .....</b>	<b>13</b>

## **FIGURES**

Figure 1	Site Location Map
Figure 2	Exposure Unit Map
Figure 3	Groundwater Quality Summary Map
Figure 4	Soil Quality Summary Map
Figure 5	Vapor and Indoor Air Quality Summary Map
Figure 6	Land-Use Restriction Map

## **APPENDICES**

Appendix A Plume Stability Demonstration

Appendix B Level 1 Ecological Risk Assessment Checklists

Appendix C Notices of Dry-Cleaning Solvent Remediation (NDCSRs)

Appendix C-1: NDCSR for the Source Property (*Golden Gate Acquisition LLC, PIN 7865876057*)

Appendix C-2: NDCSR for the Off-Source Property (*Christopher W. Ingle; Ashley M. Ingle, PIN 7865873133*)

Appendix C-3: NDCSR for the Off-Source Property (*RZ Greensboro LLC, PIN 7865875164*)

Appendix D Example Annual Certification of Land-Use Restrictions

Appendix E Example Documents Announcing Public Comment Period

## 1.0 INTRODUCTION

AECOM Technical Services of North Carolina, Inc. (AECOM) has prepared this *Risk Management Plan (RMP)* to address dry-cleaning solvent contamination associated with the former A Cleaner World #184 facility (DSCA Site ID DC410046) on behalf of the North Carolina Department of Environmental Quality (NCDEQ) Dry-Cleaning Solvent Cleanup Act (DSCA) Program.

The former A Cleaner World #184 was located at 2282 Golden Gate Drive, Greensboro, North Carolina. The site location is depicted on the attached **Figure 1**. Review of available historical information indicates that the dry cleaner operated circa 1987 to July 2022. Historically, the A Cleaner World #184 facility was located in the eastern most tenant space in a three-tenant building and conducted its operations using chlorinated solvents – specifically, tetrachloroethylene (PCE or PERC). The former A Cleaner World #184 tenant space is currently vacant. The tenant space immediately west of the dry cleaner is occupied by Top of the Line (a barber shop), and the furthest west tenant space is occupied by Golden Pizza and Subs (a restaurant).

The A Cleaner World #184 site (herein referred to as the “site”) includes the source property (where the dry-cleaning facility was located), and two off-source properties. The site properties are indicated on **Figure 2** and listed as follows:

1. Source property – **Golden Gate Acquisition LLC, 2276 A Golden Gate Drive, PIN 7865876057**, which encompasses the Golden Gate Shopping Center, including the former A Cleaner World #184 tenant space located at 2282 Golden Gate Drive;
2. Off-source property – **Christopher W. Ingle; Ashley M. Ingle, 2200 Golden Gate Drive, PIN 7865873133**, which encompasses the Jeff’s Golden Gate Amoco/Amoco Service Station #180, an Exxon branded retail petroleum filling station, at 2200 Golden Gate Drive; and,
3. Off-source property – **RZ Greensboro LLC, 405 E Cornwallis Drive, PIN 7865875164**, which encompasses a portion of the Starbucks property at 405 E Cornwallis Drive.

This RMP is intended to comply with the requirements of the DSCA (N.C.G.S. 143-215.104A et seqs) and promulgated rules and follows the outline provided in the DSCA Program's risk-based corrective action (RBCA) guidance.

## 2.0 OBJECTIVES OF RISK MANAGEMENT PLAN

AECOM has completed assessment activities at the site which identified the following:

- The presence of PCE in soil beneath a portion of the source property (PIN 7865876057) at concentrations above the Division of Waste Management (DWM) protection of groundwater Preliminary Soil Remediation Goals (PSRGs);
- The presence of PCE in soil gas beneath a portion of the source property (PIN 7865876057) that exceed calculated risk for residential exposure;
- The presence of PCE, TCE, and vinyl chloride, in groundwater at concentrations exceeding its respective Title 15A NCAC 2L .0202 Groundwater Standard (2L Standard) beneath a portion of the source property (PIN 7865876057); and,
- The presence of PCE, TCE, and vinyl chloride, in groundwater at concentrations exceeding its respective 2L Standard beneath the two off-source properties: (1) PIN 7865873133, which encompasses the Jeff's Golden Gate Amoco/Amoco Service Station #180, an Exxon branded retail petroleum filling station, at 2200 Golden Gate Drive; and, (2) PIN 7865875164, which encompasses a portion of the Starbucks property at 405 E Cornwallis Drive.

AECOM completed a risk assessment for the site in February 2022, and a Risk Assessment Addendum in May 2024. The results of the risk assessment and risk assessment addendum indicated that there are risks that exceed applicable target levels on the source property. These risks will be managed using site-specific land-use conditions that have been selected as part of the risk assessment evaluation and which require an RMP. Thus, the objective of the RMP is to ensure that those site-specific land-use conditions remain valid in the future.

### 3.0 SUMMARY OF RISK ASSESSMENT

AECOM performed a risk assessment to address the applicable exposure pathways based on the identified impacts summarized in **Section 2.0**. Comprehensive results of the risk assessment, which are summarized herein, are documented in the *Risk Assessment Report*, dated February 9, 2022. The *Risk Assessment Report* was approved by DSCA on February 23, 2022. Following the approval of the February 2022 *Risk Assessment*, and submittal of a draft *Risk Management Plan* in November 2022, additional assessment activities were completed in June 2023 and November 2023. The findings of the June 2023 and November 2023 assessment activities did not change the findings of the February 2022 *Risk Assessment* with the exception of modifying the area where institutional controls/land-use restrictions will be required. A *Risk Assessment Addendum* was submitted to DSCA on May 30, 2024.

The site is currently zoned as non-residential; however, to be protective of unknown future zoning and mixed-use development in the future, both residential and non-residential scenarios were considered as part of the risk assessment.

The risk assessment process utilized as part of developing the February 2022 *Risk Assessment* and the May 2024 *Risk Assessment Addendum*, consisted of evaluating exposure pathways for the exposure units shown on **Figure 2**. A summary of the groundwater quality data used in the risk assessment is included on **Figure 3**. A summary of the soil quality data referenced in the risk assessment is included on **Figure 4**. A vapor and indoor air summary map used in the risk assessment is included on **Figure 5**.

The exposure model evaluation included the following exposure pathways for each Exposure Unit:

#### **Exposure Unit #1**

Exposure Unit #1 (EU#1) encompasses a portion of the source property (identified as PIN 7865876057) where the A Cleaner World #184 (2282 Golden Gate Drive), Top of the Line Barber Shop (2280 Golden Gate Drive), and Golden Pizza and Subs (2278 Golden Gate Drive) are located.

- **Vapor Intrusion Exposure Pathway** – "Vapor intrusion (VI) risk" throughout this document refers to the risk associated with indoor inhalation of contaminants potentially present in indoor air due to intrusion of vapors generated from subsurface contamination

sources. Similarly, the “vapor intrusion (VI) exposure pathway” refers to indoor inhalation of contaminants through vapor intrusion. For the VI exposure pathway, indoor air data was used to evaluate current risk and soil gas data was used to evaluate future risk from vapor intrusion. The maximum indoor air contaminant concentrations detected in EU#1 were conservatively used as exposure point concentrations (EPCs) for contaminants of concern (COCs) to evaluate the vapor intrusion pathway using the NCDEQ Risk Calculator (February 2024) for current conditions (non-residential). The maximum soil gas contaminant concentrations detected within EU#1 were conservatively used as EPCs for COCs to evaluate the vapor intrusion pathway using the NCDEQ Risk Calculator (March 2021) for future conditions (residential and non-residential). As indicated on **Figure 5**, the risk assessment results were within acceptable risk levels for current non-residential land use conditions. However, the risk assessment results were not within acceptable risk levels for the indoor air exposure pathway for residential use under future conditions. The future indoor air inhalation exposure pathway in **Area A** of EU#1, as designated on **Figure 6** and in the source property survey plat attached as “Exhibit A” of the Notice of Dry-Cleaning Solvent Remediation (NDCSR) in **Appendix C-1**, can be addressed through the imposition of land-use controls where soil gas contaminant concentrations exceed applicable risk levels as defined herein.

- **Soil Combined Pathways** – For the soil combined pathways evaluation, soil quality data was used to evaluate current and future risk. The maximum soil contaminant concentrations detected within EU#1 were conservatively used as EPCs for COCs. Soil combined risk was evaluated using the NCDEQ Risk Calculator (February 2024) for current conditions (non-residential) and future conditions (residential and non-residential). Soil combined pathway risk levels did not exceed calculated allowable risk for current non-residential land-use conditions or future residential, non-residential or construction user land-use conditions; however, soil contamination exceeds NCDEQ Preliminary Soil Remediation Goals (PSRGs) in **Area B** of EU#1, as designated on the source property survey plat attached as “Exhibit A” of the NDCSR in **Appendix C-1**. Therefore, it is recommended that soil in **Area B** not be removed or disturbed unless approved in writing in advance by NCDEQ or its successor in function. No other land-use controls are necessary to address the Soil Combined exposure pathway in EU#1.

Since groundwater contaminant concentrations above the 2L Standards are present within EU#1, land-use controls should be implemented preventing the use of, or exposure to, groundwater within EU#1.



### **Exposure Unit #2**

Exposure Unit #2 (EU#2) includes a portion of the source property (identified as PIN 7865876057), the Jeff's Golden Gate Amoco/Amoco Service Station #180, an Exxon branded retail petroleum filling station, at 2200 Golden Gate Drive (PIN 7865873133), and a portion of the Starbucks property at 405 E Cornwallis Drive (PIN 7865875164).

- **Vapor Intrusion Exposure Pathway** – For the vapor intrusion exposure pathway, soil gas data was used to evaluate current and future risk. The maximum soil gas vapor contaminant concentrations detected within EU#2 were conservatively used as EPCs for COCs to evaluate the vapor intrusion pathway using the NCDEQ Risk Calculator (February 2024) for current conditions (non-residential), and future conditions (residential and non-residential). The results of the risk assessment were within acceptable risk levels for current and future non-residential land use conditions. No land-use controls are necessary to address the Vapor Intrusion exposure pathway in EU#2.

Since groundwater contaminant concentrations above the 2L Standards are present within EU#2, land-use controls should be implemented prohibiting the use of groundwater within EU#2.

### **Contaminate Migration Pathways Evaluation**

Site specific Domenico groundwater modeling results did not indicate an exceedance of the calculated site-specific target level (SSTLs) for site COCs for source soil nor for source groundwater to be protective of a hypothetical point of exposure (POE) which was assumed to be groundwater at the first property boundary downgradient of the groundwater plume where no groundwater impacts have been identified as the point of exposure (POE). As indicated on **Figure 2**, the nearest uncontrolled groundwater POE is the property located at 404 East Cornwallis Drive (PIN 7865865839) approximately 285 feet southeast of the A Cleaner World #184 (DC410046) site.

Site specific Domenico groundwater modeling results did not indicate an exceedance of the calculated SSTLs for site COCs for source soil nor for source groundwater to be protective of the nearest surface water POE. As indicated on **Figure 2**, the nearest surface water POE is the unnamed tributary to North Buffalo Creek located approximately 1,000 feet northeast of the A Cleaner World #184 (DC410046) site.

The rate of infiltration is a significant variable in the leaching of contaminants from contaminated soil to groundwater. Specifically, the concentration of dissolved phase

contaminants in the groundwater beneath the site is proportional to the degree of partitioning of contaminants from affected source soils to groundwater. As the rate of infiltration is a significant variable in the leaching of contaminants from contaminated soil to groundwater, it is reasonable to assume that groundwater contaminant concentrations and possible plume expansion would occur in the event that infiltration rates increase in the area of source soil contamination. In general, increased contaminant partitioning from soil to groundwater may result in a greater groundwater contaminant mass and ultimately a larger contaminant plume. As such, in some instances it is recommended that land-use controls be utilized to maintain infiltration conditions in areas where structures and/or paved surfaces may currently limit infiltration rates above areas where soil contaminant concentrations exceed the calculated SSTLs. This is not necessary at this site as soil contaminant levels did not exceed the calculated SSTLs. However, because soil contaminant concentrations in **Area B** (as indicated on **Figure 4**) exist at levels above the PSRGs, it is recommended that soil within **Area B** not be removed or disturbed unless approved in writing in advance by NCDEQ.

As further detailed in **Section 6.0**, institutional controls will also be implemented to ensure that land-use conditions are maintained and monitored until the land-use controls are no longer required for the site.

## 4.0 REMEDIAL ACTION PLAN

### 4.1 Assessment Activities and Interim Actions

As documented in a *Phase II Environmental Site Assessment* (ESA) report, prepared by EBI Consulting (EBI) and dated October 16, 2013, seven soil samples (SB-1 (3'-6'), SB-1 (9'-12'), SB-2 (0'-3'), SB-2 (9'-12'), SB-3 (5'-10'), SB-4 (10'-15'), and SB-5 (5'-10')), three groundwater samples (SB-3, SB-4, and SB-5), and two sub-slab vapor samples (SB-1 and SB-2) were collected from five borings (B-1 through B-5) to assess potential subsurface impacts related to the A Cleaner World #184 dry-cleaning operations conducted within the Golden Gate Shopping Center at 2282 Golden Gate Drive. The sample locations and results are summarized on **Figures 3, 4, and 5**. Review of the soil, groundwater, and vapor analytical results identified PCE at concentrations exceeding applicable standards.

Subsequently, the former Golden Gate Shopping Center property owner, Sundance Plaza, LP, requested admittance of the site into the DSCA Program. The A Cleaner World #184 was certified as DSCA Site ID DC410046 on April 14, 2014.

Between February 2015 and April 2016, AECOM completed prioritization assessment (PA) activities which included the installation and sampling of six Type II monitoring wells (MW-01 through MW-06) and one Type III monitoring well (MW-01D) to assess and define horizontal and vertical extent of the groundwater impacts exceeding the 2L Standards identified in groundwater sample SB-5. The locations of the monitoring wells and findings of the groundwater assessment activities are presented on **Figure 3** and documented in the following reports:

- *Prioritization Assessment Report* (PAR), prepared by AECOM and dated April 22, 2015;
- *Assessment Report*, prepared by AECOM and dated October 8, 2015; and,
- *Assessment Report*, prepared by AECOM and dated June 24, 2016.

To supplement the groundwater quality data generated as part of the PA activities, AECOM conducted three additional comprehensive groundwater sampling events in May, August, and November 2017. The findings of the May, August, and November 2017 groundwater sampling activities are presented on **Figure 3** and documented in the *Groundwater Monitoring Report* (GWMR) dated February 23, 2018.

In January 2019, AECOM conducted another comprehensive groundwater sampling event at monitoring wells MW-01 through MW-06, and MW-01D) to further monitor COC impacts in groundwater for plume stability. The groundwater sample locations and analytical results are depicted on **Figure 3**. As shown in the plume stability documentation included as **Appendix A**, a trend could not be established for the PCE impacts identified in MW-01.

In January 2019, AECOM also collected supplemental soil samples (SB-5 (5'-10') and SB-6 (2'-3')) to further define the PCE soil impacts exceeding the applicable PSRGs in the samples collected from boring B-2 (i.e., SB-2 (0'-3')). As shown on **Figure 4**, the soil investigation indicated that the extent of soil impacts exceeding the applicable PSRGs is primarily limited to the building.

In March 2019, AECOM returned to the site and collected two additional soil gas samples (SG-1 and SG-2) to further evaluate the area where future land use restrictions may be necessary due to potential vapor intrusion risk. As shown on **Figure 5**, the soil gas data indicated soil gas concentrations do not exceed the acceptable risk levels for residential and non-residential use at the southern property boundary.

The findings of the January 2019 groundwater sampling activities, January 2019 soil sampling activities, and the March 2019 soil gas sampling activities are documented in the *Additional Assessment Report*, dated July 24, 2019.

Subsequently, AECOM submitted a draft risk assessment on February 9, 2022, and the final *Risk Assessment Report* was approved on February 23, 2022. As discussed in detail in **Section 3.0**, the risk assessment concluded that the risks associated with chlorinated solvent contamination at the site could be managed through implementation of site-specific land-use controls as detailed in this RMP. Therefore, the risk assessment recommended risk-based closure for the site. The purpose of this RMP is to ensure that the assumptions made in the risk assessment remain valid in the future.

Since the approval of the *Risk Assessment Report* on February 23, 2022, DSCA determined additional data was needed to complete the site characterization of soil, soil gas, and indoor air impacts to unrestricted use levels from which land use control areas could be determined.. Specifically, additional supporting soil and soil gas data was necessary to adequately characterize the site prior to LUR boundary determination. Further, because the A Cleaner World #184 ceased and decommissioned operations in July 2022, DSCA determined that additional indoor air quality data was necessary to adequately characterize current non-residential worker conditions in the vacant tenant space which no longer housed dry-cleaning operations.

To further define areas where anticipated soil disturbance LURs would be necessary, AECOM collected four samples from two soil borings (SB-8 and SB-9) north and west of the A Cleaner World #184 facility at the locations indicated on the attached **Figure 4**. As documented in the *Additional Assessment Report – June 2023* letter report, dated July 24, 2023, soil quality data generated as part of the June 26, 2023 soil sampling activities did not identify any dry-cleaning related soil contaminants above their respective PSRGs. As no contaminants were detected the findings of the soil exposure risk characterization decisions included in the February 2022 *Risk Assessment Report* remained appropriate. It should be noted that based on the results of the June 26, 2023 soil sampling activities, the LUR boundary for Area “B” was extended westerly to soil boring SB-8 and incorporate the Top of the Line and Golden Pizza and Subs tenant spaces.

To further define the area where vapor restrictions may be required, AECOM collected four additional temporary soil gas samples (SG-3 through SG-6) on June 26, 2023, at the locations indicated on the attached **Figure 5**. As document in the *Additional Assessment Report – June*

2023 letter report, dated July 24, 2023, the results of the four soil gas samples did not exceed acceptable risk levels for residential and non-residential worker use conditions. Further evaluation of potential vapor intrusion risks at the site are not warranted and the boundary for the vapor LUR proposed in the February 2022 *Risk Assessment Report* appears adequate to provide institutional control on the identified vapor intrusion risks under future residential and/or non-residential use scenarios.

To evaluate indoor air quality inside the former A Cleaner World #184 tenant space following the removal of the dry-cleaning operations, AECOM collected indoor air sample IA-1 on November 21, 2023. As presented on **Figure 5**, the IA-1 sample results indicated that indoor air quality within the vacant tenant space at 2282 Golden Gate Drive was acceptable for both the current non-residential worker and future residential exposure scenarios.

The additional soil and soil gas assessment activities conducted after the approval of the February 2022 *Risk Assessment Report* do not alter the risk characterization and associated risk management decisions predicated on the same environmental data as documented in the initial risk assessment in February 2022. The purpose of this RMP is to ensure that the assumptions made in the risk assessment remain valid in the future. As the current indoor air exposure pathway could be evaluated due to the removal of the dry-cleaners operation, the RMP does not need to incorporate the land use control put forth in the February 2022 *Risk Assessment Report* that recommended indoor air quality be evaluated once the former A Cleaner World #184 operation has been decommissioned and prior to re-occupancy.

## 4.2 Remedial Action

According to the DSCA Program's RBCA guidance, no remedial action is necessary if the following four site conditions are met:

- (i) the dissolved plume is stable or decreasing;
- (ii) the maximum concentration within the exposure domain for every complete exposure pathway of any COC is less than ten times the representative concentration (RC) of that COC;
- (iii) adequate assurance is provided that the land-use assumptions used in the DSCA Program's RBCA process are not violated for current or future conditions; and,
- (iv) there are no ecological concerns at the site.

The site's compliance with the four above referenced conditions confirms that the contaminant concentrations are not likely to pose an unacceptable risk either at present or in the future and remedial action at the site is not required. Each of these conditions and their applicability to the subject site are summarized in the following sections.

#### *4.2.1 Condition 1 – The dissolved plume is stable or decreasing*

In accordance with 15A NCAC 02S .0509(a)(2), the stability of the plume must be verified by a monitoring period of at least one year. A GSI Environmental Inc. (GSI) Mann-Kendall Toolkit for Constituent Trend Analysis (Mann-Kendall Analysis), which are included in **Appendix A**, was completed to evaluate concentration trends for monitoring wells which have PCE concentrations above the 2L Standards. As shown on the Mann-Kendall Analysis plots, PCE concentrations in monitoring well MW-01 have not exhibited a trend based on the six groundwater sampling events completed between February 2015 and January 2019. Based on this data, AECOM concluded that the size of the plume is stable and concentrations in the source area are likely to remain generally stable.

Documentation of the plume stability evaluation, including a table showing historical groundwater analytical data, and the Mann-Kendall Analysis for PCE, are included in **Appendix A**.

#### *4.2.2 Condition 2 – The maximum concentration within the exposure domain for every complete exposure pathway of any COC is less than ten times the RC of that COC*

Representative concentrations were not calculated as part of the risk assessment for this site. Instead, a more conservative approach was utilized by using the maximum concentration for each COC within the exposure unit. Hence, this condition has been met for each COC and exposure pathway for the site.

#### *4.2.3 Condition 3 – Adequate assurance is provided that the land-use assumptions used in the DSCA Program's RBCA process are not violated for current or future conditions.*

The risk assessment completed for the source property was based on current land use being non-residential. However, using the most conservative approach, future conditions at the site were considered to be residential. As discussed in **Section 6.0**, land-use controls will be implemented for the site to ensure that these assumptions remain valid.

#### 4.2.4 Condition 4 – *There are no ecological concerns at the site.*

AECOM completed a *Level 1 Ecological Risk Assessment* for the site in accordance with the DSCA Program’s RBCA guidance. The results of the evaluation indicate that the release does not pose an unacceptable ecological risk. The completed Level 1 Ecological Risk Assessment Checklists A and B are attached as **Appendix B**.

The site’s compliance with the four above referenced conditions confirms that the contaminant concentrations are not likely to pose an unacceptable risk either at present or in the future. The plume is expected to naturally attenuate over time and the appropriate remedial action is to implement appropriate land-use controls on the properties where soil and/or groundwater contamination is present.

### 5.0 DATA COLLECTED DURING RMP IMPLEMENTATION

No further sampling or other data collection activities are proposed for the site or adjacent properties, assuming the assumptions detailed in the NDCSRs remain valid. As such, this section is not applicable.

### 6.0 LAND-USE CONTROLS

As discussed in detail in **Section 3.0**, the recommendation for closure in the risk assessment for the site was based on the following land-use controls:

- Without prior written approval from DEQ, **Areas A** and **B** of the source property shall not be used for:
  - childcare centers, elementary, middle, or high schools; or elder care facilities. Exceptions to this restriction include use of the property for technical or adult education institutions; technical training centers; or tutorial institutions.
  - mining or extraction of coal, oil, gas or any mineral or non-mineral substances.
- The portion of the source property with **Area A** (as illustrated in **Figure 6**) shall be used exclusively for non-residential land use pursuant to North Carolina Administrative Code (NCAC) 15A NCAC 02S.0102(21) and related amenities (parking, landscape areas and walkways), and all other uses within **Area A** of the source property are prohibited except as approved in writing by NCDEQ.

- Except for routine landscape maintenance and emergency utility repair, soil in **Area B** (as illustrated in **Figure 6**) of the source property may not be removed or disturbed without prior written approval from NCDEQ.
- No activities that encounter, expose, remove or use groundwater may occur within **Areas A, B, and C** (as illustrated in **Figure 6**) of the located within EU#1 and EU#2 without prior approval of NCDEQ.

Institutional controls will also be implemented to ensure that land-use conditions are maintained and monitored until the land-use controls are no longer required for the site. NDCSRs were prepared for the source property and two off-source properties to comply with the land-use control requirement. The NDCSRs are included in **Appendix C**. Refer to the NDCSR for the specific language to be incorporated to address each of the risk assessment assumptions.

A plat showing the locations and types of dry-cleaning solvent impacts on the site is included as an exhibit to each NDCSR. The locations of dry-cleaning solvent impacts are where contaminants have been detected above unrestricted use standards.

## **7.0 LONG-TERM STEWARDSHIP PLAN**

The NDCSR for the source property contains a clause which requires the owner of the site to submit a notarized “Annual Certification of Land-Use Restrictions” to NCDEQ on an annual basis certifying that the NDCSR remains recorded with the Guilford County Register of Deeds and that land-use restrictions (LURs) are being complied with. An example of such a certification is included in **Appendix D**.

## **8.0 RMP IMPLEMENTATION SCHEDULE**

Since the groundwater plume is stable and confined to the source property and two off-source properties, and possible exposure to the contamination is managed through the NDCSRs, no additional site remediation activities are required to implement the RMP. A 30-day public comment period will be held to allow the community an opportunity to comment on this proposed strategy. Following that 30-day period, the owners of off-source properties where dry-cleaning solvent contamination has been detected in groundwater will be notified that a notice will be placed in their chain of title indicating that state regulations prohibit the installation of a water supply well on their property, pursuant to N.C. Gen. Stat. 143-215.104I(b1) and N.C. Gen. Stat. 215.104M. These property owners will have 60 days to appeal this notice, pursuant to N.C.



Gen. Stat. 143-215.104S. **Appendix E** includes example documents used to announce the public comment period in the local newspaper and to inform local officials, nearby property owners, and interested parties. As such, upon completion of the 30-day public comment period, a 60-day appeal period, and the final approval of the RMP, the NDCSRs will be filed with the Guilford County Register of Deeds and will complete the RMP schedule.

## **9.0 CRITERIA FOR DEMONSTRATING RMP SUCCESS**

The RMP will be successfully implemented once the required NDCSRs have been executed and recorded with the Guilford County Register of Deeds. The NDCSRs for the properties may, at the request of the property owner, be canceled by the NCDEQ after the risk to public health and the environment associated with the dry-cleaning solvent contamination and any other contaminants included in the dry-cleaning solvent assessment and remediation agreement has been eliminated as a result of the remediation of the property. If the NCDEQ is notified of a change in site conditions, per the notification requirements detailed in the NDCSRs, the RMP will be reviewed to determine if the site conditions have impacted the requirements set forth in the NDCSR and if changes are required. Enforcement of the RMP will be maintained through receipt of the “Annual Certification of Land-Use Restrictions” from the property owner as part of the NDCSR requirements.

## **10.0 CONTINGENCY PLAN IF RMP FAILS**

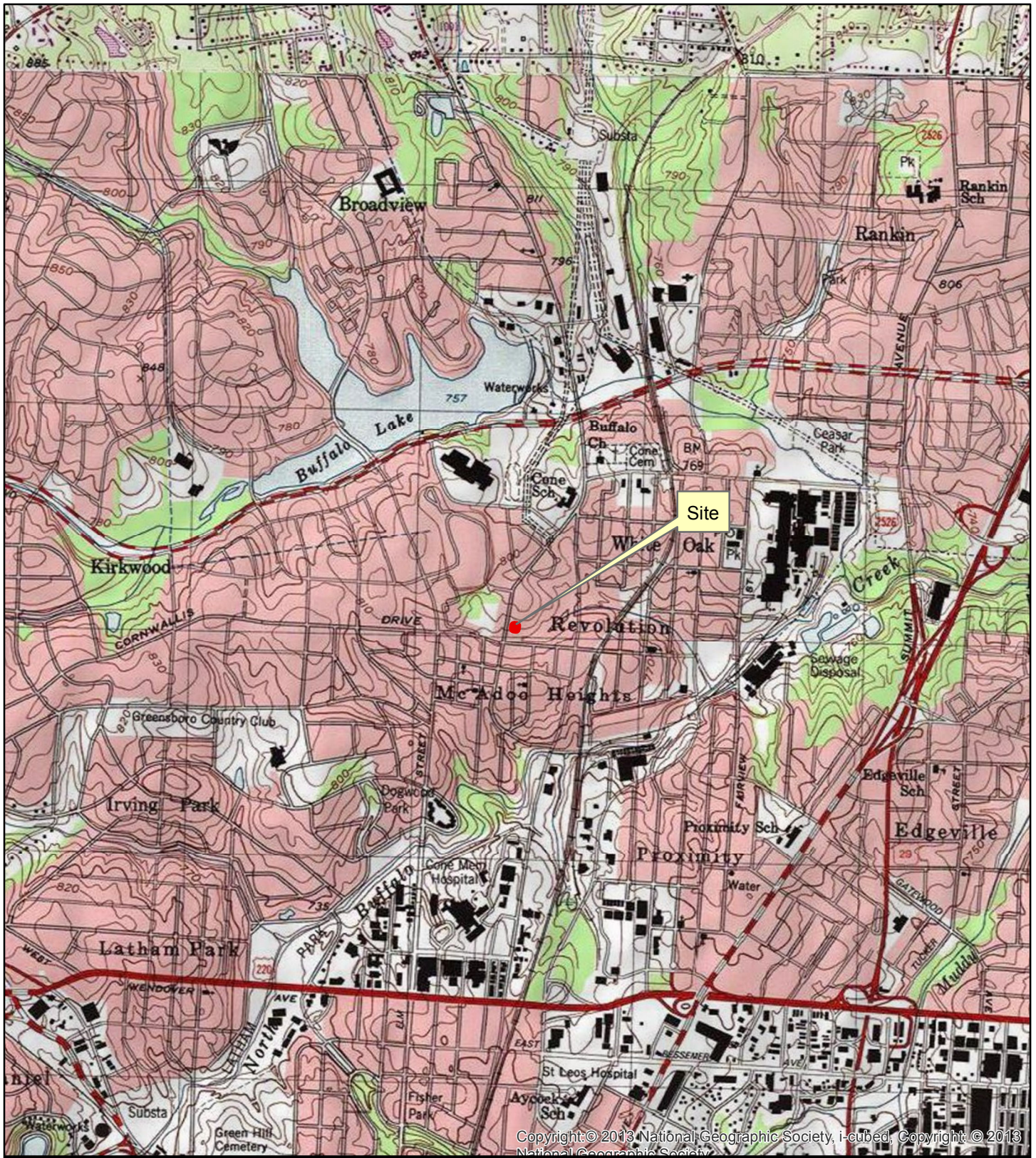
As discussed above, unless the DSCA Program is notified of a change in land use at the subject site, per the notification requirements detailed in this plan, the RMP will remain in effect until the RMP has met its objectives and is considered a success. Pursuant to N.C.G.S. 143-215.104K, if any of the LURs set out in the NDCSRs are violated, the owners of the properties at the time the LURs are violated, the owner’s successors and assigns, and the owner’s agents who direct or contract for alteration of the site in violation of the LURs, shall be held liable for the remediation of all contaminants to unrestricted use standards.

## **11.0 CONCLUSIONS AND RECOMMENDATIONS**

AECOM has prepared this RMP for A Cleaner World #184 (DC410046) site on behalf of the DSCA Program. The results of the risk assessment completed for the site indicate that the contaminant concentrations do not pose an unacceptable risk with appropriate land-use controls applied to the impacted properties. The contaminant plume associated with the site appears

generally stable or decreasing. This RMP specifies that the NDCSR requirements provide notification that land-use conditions observed during the risk assessment evaluation remain valid in the future. Based on the documentation contained in this report, AECOM recommends issuance of a “No Further Action” letter.

## **FIGURES**



Copyright © 2013 National Geographic Society, i-cubed, Copyright © 2013 National Geographic Society



Map Location

**Site Location Map**

A Cleaner World #184  
 DSCA Site ID DC410046  
 2282 Golden Gate Drive  
 Greensboro, NC

USGS Topographic Quadrangle

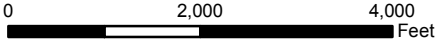


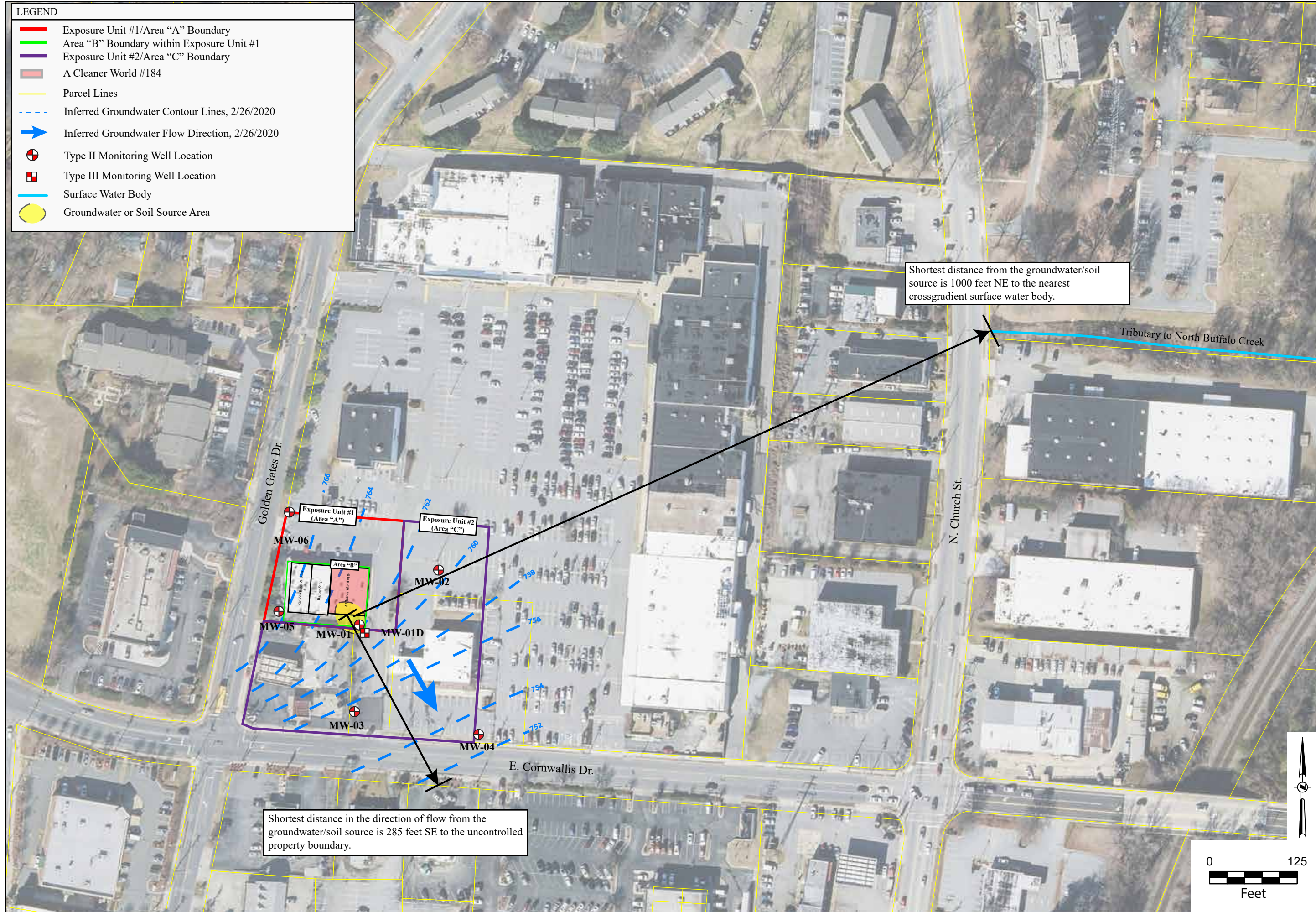
Figure 1



AECOM  
 6000 Fairview Rd., Suite 200  
 Charlotte, NC 28210  
 Phone: (704) 522-0330  
 www.aecom.com

**LEGEND**

- Exposure Unit #1/Area "A" Boundary
- Area "B" Boundary within Exposure Unit #1
- Exposure Unit #2/Area "C" Boundary
- A Cleaner World #184
- Parcel Lines
- Inferred Groundwater Contour Lines, 2/26/2020
- ➔ Inferred Groundwater Flow Direction, 2/26/2020
- ⊕ Type II Monitoring Well Location
- ⊞ Type III Monitoring Well Location
- Surface Water Body
- Groundwater or Soil Source Area




Exposure Unit Map  
 A Cleaner World #184  
 2282 Golden Gate Drive  
 Greensboro, NC  
 DSCA Site ID DC410046

AECOM TECHNICAL SERVICES OF NORTH CAROLINA, INC.  
 6000 FAIRVIEW ROAD, SUITE 200  
 CHARLOTTE, NC 28210  
 TEL: (704) 522-0330



Drawn By:  
 MPS - 01/02/2024  
 Checked By:  
 JTH - 01/02/2024  
 Project Number:  
 60681424

SHEET:  
 Figure 2



**LEGEND**

- Exposure Unit #1/Area "A" Boundary
- Area "B" Boundary within Exposure Unit #1
- Exposure Unit #2/Area "C" Boundary
- Former A Cleaner World #184
- Parcel Lines
- - - Inferred Groundwater Contour Lines, 1/23/2019
- Inferred Groundwater Flow Direction, 1/23/2019
- ▲ Temporary Monitoring Well/DPT Sample Location (EBI, 2013)
- ⊕ Type II Monitoring Well Location
- ⊕ Type III Monitoring Well Location
- Estimated Extent of Groundwater Impacts Exceeding Acceptable Residential Risk

TCE	Trichloroethylene
PCE	Tetrachloroethylene
VC	Vinyl Chloride
MTBE	Methyl tert-butyl Ether
cis-1,2-DCE	cis-1,2-Dichloroethylene
BDL	Below Detection Limits
ug/l	micrograms per liter

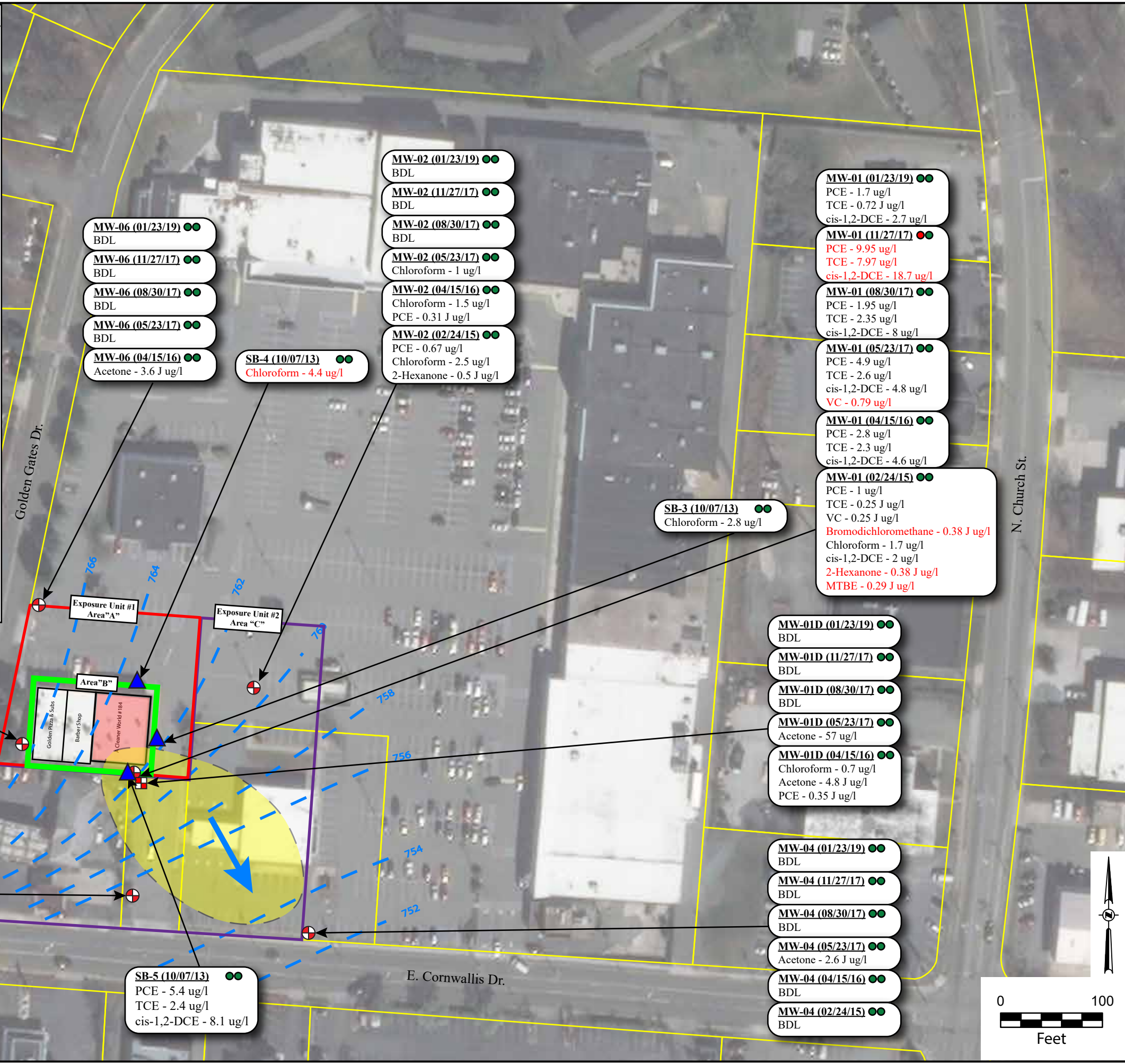
Indoor Air Risk Calculations - DSCA Calculator (Ver. 7 - August 2019)

Red highlighted text indicates concentrations used in DSCA Risk Assessment Model.

If COC is not shown, it was not detected above the method detection limit (MDL) in a particular sample.

Acetone and methylene chloride are not included in risk assessment as they are commonly found laboratory contaminants.

- Sample does not exceed acceptable residential or non-residential risk - DSCA Indoor Air / Soil Gas Risk Calculator, Version 8, March 2021
- Sample exceeds acceptable residential risk but does not exceed acceptable non-residential risk - DSCA Indoor Air / Soil Gas Risk Calculator, Version 8, March 2021



- MW-03 (01/23/19)** ●●  
MTBE - 6.8 ug/l  
Diisopropyl Ether - 13.2 ug/l
- MW-03 (11/27/17)** ●●  
MTBE - 12.3 ug/l  
Diisopropyl Ether - 21.1 ug/l
- MW-03 (08/30/17)** ●●  
MTBE - 13.3 ug/l  
Diisopropyl Ether - 24.9 ug/l
- MW-03 (05/23/17)** ●●  
MTBE - 11 ug/l
- MW-03 (04/15/16)** ●●  
MTBE - 15 ug/l  
Acetone - 4.8 ug/l
- MW-03 (02/24/15)** ●●  
Acetone - 7.9 ug/l  
Benzene - 1 ug/l  
Chloroform - 0.2 J ug/l  
Cumene - 1 ug/l  
Ethylbenzene - 9.7 ug/l  
2-Hexanone - 1.9 J ug/l  
MTBE - 7.4 ug/l  
Toluene - 1.5 ug/l  
Xylenes - 15 ug/l  
Isopropylbenzene - 1 ug/l

- MW-05 (01/23/19)** ●●  
BDL
- MW-05 (11/27/17)** ●●  
BDL
- MW-05 (08/30/17)** ●●  
BDL
- MW-05 (05/23/17)** ●●  
BDL
- MW-05 (04/15/16)** ●●  
PCE - 0.25 J ug/l  
Acetone - 1.7 J ug/l  
Chloroform - 0.27 J ug/l

- MW-06 (01/23/19)** ●●  
BDL
- MW-06 (11/27/17)** ●●  
BDL
- MW-06 (08/30/17)** ●●  
BDL
- MW-06 (05/23/17)** ●●  
BDL
- MW-06 (04/15/16)** ●●  
Acetone - 3.6 J ug/l

**SB-4 (10/07/13)** ●●  
Chloroform - 4.4 ug/l

- MW-02 (01/23/19)** ●●  
BDL
- MW-02 (11/27/17)** ●●  
BDL
- MW-02 (08/30/17)** ●●  
BDL
- MW-02 (05/23/17)** ●●  
Chloroform - 1 ug/l
- MW-02 (04/15/16)** ●●  
Chloroform - 1.5 ug/l  
PCE - 0.31 J ug/l
- MW-02 (02/24/15)** ●●  
PCE - 0.67 ug/l  
Chloroform - 2.5 ug/l  
2-Hexanone - 0.5 J ug/l


**SB-3 (10/07/13)** ●●  
Chloroform - 2.8 ug/l

- MW-01 (01/23/19)** ●●  
PCE - 1.7 ug/l  
TCE - 0.72 J ug/l  
cis-1,2-DCE - 2.7 ug/l
- MW-01 (11/27/17)** ●●  
PCE - 9.95 ug/l  
TCE - 7.97 ug/l  
cis-1,2-DCE - 18.7 ug/l
- MW-01 (08/30/17)** ●●  
PCE - 1.95 ug/l  
TCE - 2.35 ug/l  
cis-1,2-DCE - 8 ug/l
- MW-01 (05/23/17)** ●●  
PCE - 4.9 ug/l  
TCE - 2.6 ug/l  
cis-1,2-DCE - 4.8 ug/l  
VC - 0.79 ug/l
- MW-01 (04/15/16)** ●●  
PCE - 2.8 ug/l  
TCE - 2.3 ug/l  
cis-1,2-DCE - 4.6 ug/l
- MW-01 (02/24/15)** ●●  
PCE - 1 ug/l  
TCE - 0.25 J ug/l  
VC - 0.25 J ug/l  
Bromodichloromethane - 0.38 J ug/l  
Chloroform - 1.7 ug/l  
cis-1,2-DCE - 2 ug/l  
2-Hexanone - 0.38 J ug/l  
MTBE - 0.29 J ug/l

- MW-01D (01/23/19)** ●●  
BDL
- MW-01D (11/27/17)** ●●  
BDL
- MW-01D (08/30/17)** ●●  
BDL
- MW-01D (05/23/17)** ●●  
Acetone - 57 ug/l
- MW-01D (04/15/16)** ●●  
Chloroform - 0.7 ug/l  
Acetone - 4.8 J ug/l  
PCE - 0.35 J ug/l

- MW-04 (01/23/19)** ●●  
BDL
- MW-04 (11/27/17)** ●●  
BDL
- MW-04 (08/30/17)** ●●  
BDL
- MW-04 (05/23/17)** ●●  
Acetone - 2.6 J ug/l
- MW-04 (04/15/16)** ●●  
BDL
- MW-04 (02/24/15)** ●●  
BDL

**SB-5 (10/07/13)** ●●  
PCE - 5.4 ug/l  
TCE - 2.4 ug/l  
cis-1,2-DCE - 8.1 ug/l



Groundwater Quality Summary Map  
A Cleaner World #184  
2282 Golden Gate Drive  
Greensboro, NC  
DSCA Site ID DC410046

AECOM TECHNICAL SERVICES OF NORTH CAROLINA, INC.  
6000 FAIRVIEW ROAD, SUITE 200  
CHARLOTTE, NC 28210  
TEL: (704) 522-0330

AECOM

DEQ

Drawn By: MPS - 01/02/2024	Checked By: JTH - 01/02/2024	Project Number: 60681424
-------------------------------	---------------------------------	-----------------------------

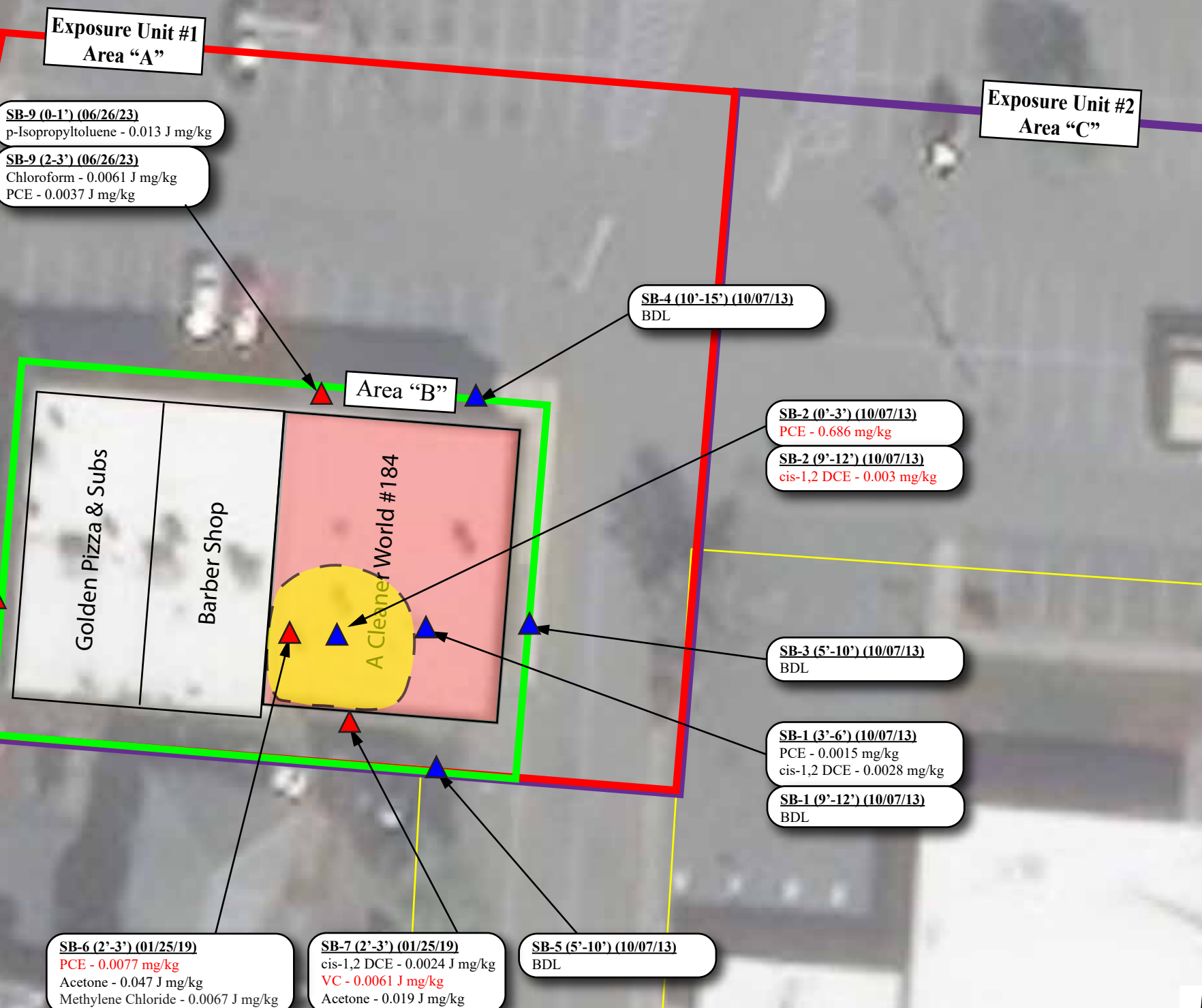
SHEET: **Figure 3**

**LEGEND**

- Exposure Unit #1/Area "A" Boundary
- Area "B" Boundary within Exposure Unit #1
- Exposure Unit #2/Area "C" Boundary
- Parcel Lines
- A Cleaner World #184 Location
- ▲ Soil Boring Location (EBI, 2013)
- ▲ AECOM Soil Boring Location
- J Estimated Value
- BDL Below Laboratory Detection Limits
- mg/kg milligrams per kilogram
- PCE - Tetrachloroethylene
- TCE - Trichloroethylene
- cis-1,2-DCE - cis-1,2-Dichloroethylene
- VC - Vinyl Chloride
- MEK - 2-Butanone
- 1,2,4-TMB - 1,2,4-Trimethylbenzene
- 1,3,5-TMB - 1,3,5-Trimethylbenzene
- Estimated Extent of Soil Impacts Exceeding the NCDEQ Protection of Groundwater PSRG of 0.0063 mg/kg for PCE

Red highlighted text indicates concentrations above Preliminary Soil Remediation Goals (PSRGs)

Golden Gates Dr.



**SB-8 (0-1') (06/26/23)**  
BDL

**SB-8 (4-5') (06/26/23)**  
Acetone - 0.11 J mg/kg  
Benzene - 0.0047 J mg/kg  
MEK - 0.047 J mg/kg  
Ethylbenzene - 0.0065 mg/kg  
p-Isopropyltoluene - 0.52 mg/kg  
Naphthalene - 0.033 mg/kg  
n-Propylbenzene - 0.0039 J mg/kg  
Toluene - 0.023 mg/kg  
1,2,4-TMB - 0.013 mg/kg  
1,3,5-TMB - 0.0050 J mg/kg  
Xylenes - 0.044 mg/kg

**SB-9 (0-1') (06/26/23)**  
p-Isopropyltoluene - 0.013 J mg/kg

**SB-9 (2-3') (06/26/23)**  
Chloroform - 0.0061 J mg/kg  
PCE - 0.0037 J mg/kg

**SB-4 (10'-15') (10/07/13)**  
BDL

**SB-2 (0'-3') (10/07/13)**  
PCE - 0.686 mg/kg

**SB-2 (9'-12') (10/07/13)**  
cis-1,2 DCE - 0.003 mg/kg

**SB-3 (5'-10') (10/07/13)**  
BDL

**SB-1 (3'-6') (10/07/13)**  
PCE - 0.0015 mg/kg  
cis-1,2 DCE - 0.0028 mg/kg

**SB-1 (9'-12') (10/07/13)**  
BDL

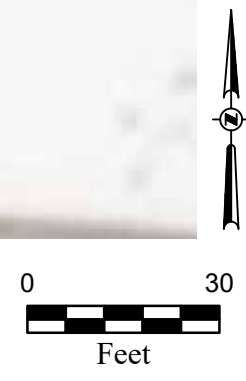
**SB-6 (2'-3') (01/25/19)**  
PCE - 0.0077 mg/kg  
Acetone - 0.047 J mg/kg  
Methylene Chloride - 0.0067 J mg/kg

**SB-7 (2'-3') (01/25/19)**  
cis-1,2 DCE - 0.0024 J mg/kg  
VC - 0.0061 J mg/kg  
Acetone - 0.019 J mg/kg

**SB-5 (5'-10') (10/07/13)**  
BDL

Soil Quality Summary Map  
A Cleaner World #184  
2282 Golden Gate Drive  
Greensboro, NC  
DSCA Site ID DC410046

AECOM TECHNICAL SERVICES OF NORTH CAROLINA, INC.  
6000 FAIRVIEW ROAD, SUITE 200  
CHARLOTTE, NC 28210  
TEL: (704) 522-0330



Drawn By:  
STM - 07/17/2023

Checked By:  
JTH - 07/17/2023

Project Number:  
60681424

SHEET:  
**Figure 4**

**LEGEND**

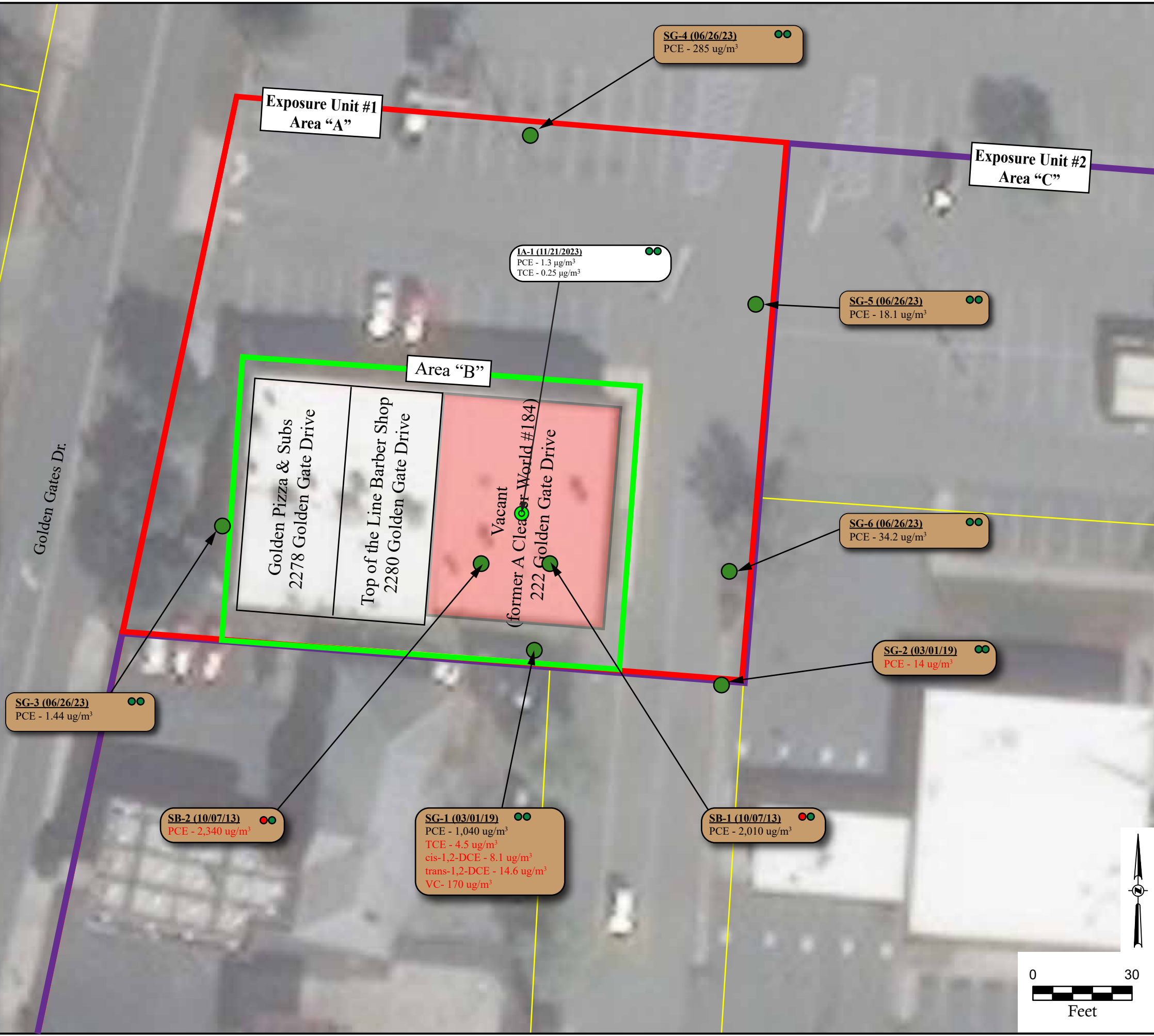
- Exposure Unit #1/Area "A" Boundary
- Area "B" Boundary within Exposure Unit #1
- Exposure Unit #2/Area "C" Boundary
- Parcel Lines
- Soil Gas Sample
- A Cleaner World #184 Location

BDL Below Laboratory Detection Limits  
 ug/m<sup>3</sup> micrograms per cubic meter

PCE - Tetrachloroethylene  
 TCE - Trichloroethylene  
 cis-1,2-DCE - cis-1,2-Dichloroethylene  
 trans-1,2-DCE - trans-1,2-Dichloroethylene  
 VC - Vinyl Chloride

- Analytical results do not exceed calculated vapor intrusion risk for residential or non-residential exposure – DSCA Indoor Air Risk Calculator
- Analytical results do not exceed calculated vapor intrusion risk for non-residential exposure but do exceed for residential exposure – DSCA Indoor Air Risk Calculator
- Analytical results exceed calculated vapor intrusion risk for residential and non-residential exposure – DSCA Indoor Air Risk Calculator

Notes:  
Red highlighted text indicates concentrations used in DSCA Risk Assessment Model.  
 Indoor Air Risk Calculations - DSCA Indoor Air / Soil Gas Risk Calculator



**SG-3 (06/26/23)** ●●  
 PCE - 1.44 ug/m<sup>3</sup>

**SB-2 (10/07/13)** ●●  
 PCE - 2,340 ug/m<sup>3</sup>

**SG-1 (03/01/19)** ●●  
 PCE - 1,040 ug/m<sup>3</sup>  
 TCE - 4.5 ug/m<sup>3</sup>  
 cis-1,2-DCE - 8.1 ug/m<sup>3</sup>  
 trans-1,2-DCE - 14.6 ug/m<sup>3</sup>  
 VC - 170 ug/m<sup>3</sup>

**SB-1 (10/07/13)** ●●  
 PCE - 2,010 ug/m<sup>3</sup>

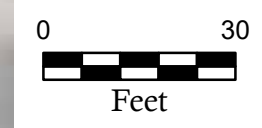
**IA-1 (11/21/2023)** ●●  
 PCE - 1.3 ug/m<sup>3</sup>  
 TCE - 0.25 ug/m<sup>3</sup>

**SG-4 (06/26/23)** ●●  
 PCE - 285 ug/m<sup>3</sup>

**SG-5 (06/26/23)** ●●  
 PCE - 18.1 ug/m<sup>3</sup>

**SG-6 (06/26/23)** ●●  
 PCE - 34.2 ug/m<sup>3</sup>

**SG-2 (03/01/19)** ●●  
 PCE - 14 ug/m<sup>3</sup>



Vapor and Indoor Air Quality Summary Map  
 A Cleaner World #184  
 2282 Golden Gate Drive  
 Greensboro, NC  
 DSCA Site ID DC410046

AECOM TECHNICAL SERVICES OF NORTH CAROLINA, INC.  
 6000 FAIRVIEW ROAD, SUITE 200  
 CHARLOTTE, NC 28210  
 TEL: (704) 522-0330







Drawn By: KG - 12/05/2023  
 Checked By: JTH - 12/05/2023  
 Project Number: 60681424

SHEET:  
**Figure 5**




**LEGEND**

-  Parcel Lines
-  In Exposure Unit #1 (Area "A"), conditions are acceptable for current non-residential worker. Conditions not acceptable for current residential exposure or future residential exposure due to the vapor intrusion pathway. As such, Area "A" should be restricted to non-residential use. As groundwater contaminant concentrations are present above the NCDEQ 2L Groundwater Standards, land use controls should be implemented prohibiting the installation of water supply wells.
-  As Area "B" contains impacted soils exceeding the Protection of Groundwater PSRGs, a soil disturbance land use restriction should be implemented. As groundwater contaminant concentrations are present above the NCDEQ 2L Groundwater Standards, land use controls should be implemented prohibiting the installation of water supply wells.
-  As Area "C" contains groundwater contaminant concentrations above the NCDEQ 2L Groundwater Standards, land use controls should be implemented prohibiting the installation of water supply wells.



Land Use Restriction Map  
 A Cleaner World #184  
 2282 Golden Gate Drive  
 Greensboro, NC  
 DSCA Site ID DC410046

ACOM TECHNICAL SERVICES OF NORTH CAROLINA, INC.  
 6000 FAIRVIEW ROAD, SUITE 200  
 CHARLOTTE, NC 28210  
 TEL: (704) 522-0310

Drawn By: MPS - 01/02/2024	SHEET: Figure 6
Checked By: JTH - 01/02/2024	
Project Number: 60681424	

**APPENDIX A**  
**PLUME STABILITY DEMONSTRATION**

**Analytical Data for Groundwater**

**DSCA Site ID: DC410046**

Groundwater Sampling Point	Sampling Date (mm/dd/yy)	Benzene	cis-1,2-Dichloroethylene	Ethylbenzene	Methyl tert-butyl ether (MTBE)	Naphthalene	Tetrachloroethylene	Toluene	trans-1,2-Dichloroethylene	Trichloroethylene	Vinyl chloride	Xylenes (total)	Acetone	Bromodichloromethane	Chloroform	2-Hexanone	Isopropylbenzene	Diisopropyl ether		
		[mg/L]																		
SB-3	10/07/13	NA	<0.001	NA	NA	NA	<0.001	NA	<0.001	<0.001	<0.001	NA	NA	<0.001	0.0028	NA	NA	NA		
SB-4	10/07/13	NA	<0.001	NA	NA	NA	<0.001	NA	<0.001	<0.001	<0.001	NA	NA	<0.001	0.0044	NA	NA	NA		
SB-5	10/07/13	NA	0.0081	NA	NA	NA	0.0054	NA	<0.001	0.0024	<0.001	NA	NA	<0.001	<0.001	NA	NA	NA		
MW-01	02/24/15	<0.0005	0.002	<0.0005	0.00029J	NA	0.001	<0.0005	<0.0005	0.00025J	0.00025J	<0.0005	<0.01	0.00038J	0.0017	0.00038J	<0.0005	NA		
	04/15/16	<0.0005	0.0046	<0.0005	<0.0005	NA	0.0028	<0.0005	<0.0005	0.0023	<0.0005	<0.0005	<0.01	<0.0005	<0.0005	<0.01	<0.0005	NA		
	05/23/17	<0.0005	0.0048	<0.0005	<0.0005	NA	0.0049	<0.0005	<0.0005	0.0026	0.00079	<0.001	<0.01	<0.0005	<0.0005	<0.01	<0.0005	NA		
	08/30/17	<0.001	0.008	<0.001	<0.001	<0.005	0.00195	<0.001	<0.001	0.00235	<0.001	<0.003	<0.05	<0.001	<0.005	NA	<0.001	<0.001		
	11/27/17	<0.001	0.0187	<0.001	<0.001	<0.005	0.00995	<0.001	<0.001	0.00797	<0.001	<0.003	<0.05	<0.001	<0.005	NA	<0.001	<0.001		
	01/23/19	<0.001	0.0027	<0.001	<0.001	<0.001	0.00170	<0.001	<0.001	0.00072J	<0.001	<0.001	<0.025	<0.001	<0.005	<0.005	<0.005	<0.001	<0.001	
MW-02	02/24/15	<0.0005	<0.0005	<0.0005	<0.0005	NA	0.00067	<0.0005	<0.0005	<0.0005	<0.0005	<0.0005	<0.01	<0.0005	0.0025	0.00050J	<0.0005	NA		
	04/15/16	<0.0005	<0.0005	<0.0005	<0.0005	NA	0.00031J	<0.0005	<0.0005	<0.0005	<0.0005	<0.0005	<0.01	<0.0005	0.0015	<0.01	<0.0005	NA		
	05/23/17	<0.0005	<0.0005	<0.0005	<0.0005	NA	<0.0005	<0.0005	<0.0005	<0.0005	<0.0005	<0.001	<0.01	<0.0005	0.001	<0.01	<0.0005	NA		
	08/30/17	<0.001	<0.001	<0.001	<0.001	<0.005	<0.001	<0.001	<0.001	<0.001	<0.001	<0.003	<0.05	<0.001	<0.005	NA	<0.001	<0.001		
	11/27/17	<0.001	<0.001	<0.001	<0.001	<0.005	<0.001	<0.001	<0.001	<0.001	<0.001	<0.003	<0.05	<0.001	<0.005	NA	<0.001	<0.001		
	01/23/19	<0.001	<0.001	<0.001	<0.001	<0.001	<0.001	<0.001	<0.001	<0.001	<0.001	<0.001	<0.025	<0.001	<0.005	<0.005	<0.005	<0.001	<0.001	
MW-03	02/24/15	0.001	<0.0005	0.0097	0.0074	NA	<0.0005	0.0015	<0.0005	<0.0005	<0.0005	0.015	0.0079J	<0.0005	0.00020J	0.0019J	0.001	NA		
	04/15/16	<0.0005	<0.0005	<0.0005	0.015	NA	<0.0005	<0.0005	<0.0005	<0.0005	<0.0005	<0.0005	0.0048J	<0.0005	<0.0005	<0.01	<0.0005	NA		
	05/23/17	<0.0005	<0.0005	<0.0005	0.011	NA	<0.0005	<0.0005	<0.0005	<0.0005	<0.0005	<0.001	<0.01	<0.0005	<0.0005	<0.01	<0.0005	NA		
	08/30/17	<0.001	<0.001	<0.001	0.0133	<0.005	<0.001	<0.001	<0.001	<0.001	<0.001	<0.003	<0.05	<0.001	<0.005	NA	<0.001	0.0249		
	11/27/17	<0.001	<0.001	<0.001	0.0123	<0.005	<0.001	<0.001	<0.001	<0.001	<0.001	<0.003	<0.05	<0.001	<0.005	NA	<0.001	0.0211		
	01/23/19	<0.001	<0.001	<0.001	0.0068	<0.001	<0.001	<0.001	<0.001	<0.001	<0.001	<0.001	<0.025	<0.001	<0.005	<0.005	<0.005	<0.001	0.0132	

**Analytical Data for Groundwater**

**DSCA Site ID: DC410046**

Groundwater Sampling Point	Sampling Date (mm/dd/yy)	Benzene	cis-1,2-Dichloroethylene	Ethylbenzene	Methyl tert-butyl ether (MTBE)	Naphthalene	Tetrachloroethylene	Toluene	trans-1,2-Dichloroethylene	Trichloroethylene	Vinyl chloride	Xylenes (total)	Acetone	Bromodichloromethane	Chloroform	2-Hexanone	Isopropylbenzene	Diisopropyl ether			
		[mg/L]																			
MW-04	08/26/15	<0.0005	<0.0005	<0.0005	<0.0005	NA	<0.0005	<0.0005	<0.0005	<0.0005	<0.0005	<0.0005	<0.01	<0.0005	<0.0005	<0.01	<0.0005	NA			
	04/15/16	<0.0005	<0.0005	<0.0005	<0.0005	NA	<0.0005	<0.0005	<0.0005	<0.0005	<0.0005	<0.0005	<0.01	<0.0005	<0.0005	<0.01	<0.0005	NA			
	05/23/17	<0.0005	<0.0005	<0.0005	<0.0005	NA	<0.0005	<0.0005	<0.0005	<0.0005	<0.0005	<0.001	0.0026 J	<0.0005	<0.0005	<0.01	<0.0005	NA			
	08/30/17	<0.001	<0.001	<0.001	<0.001	<0.005	<0.001	<0.001	<0.001	<0.001	<0.001	<0.001	<0.003	<0.005	<0.001	<0.005	NA	<0.001	<0.001		
	11/27/17	<0.001	<0.001	<0.001	<0.001	<0.005	<0.001	<0.001	<0.001	<0.001	<0.001	<0.001	<0.003	<0.05	<0.001	<0.005	NA	<0.001	<0.001		
	01/23/19	<0.001	<0.001	<0.001	<0.001	<0.001	<0.001	<0.001	<0.001	<0.001	<0.001	<0.001	<0.001	<0.025	<0.001	<0.005	<0.005	<0.001	<0.001		
MW-05	04/15/16	<0.0005	<0.0005	<0.0005	<0.0005	NA	0.00025 J	<0.0005	<0.0005	<0.0005	<0.0005	<0.0005	0.0017 J	<0.0005	0.00027 J	<0.01	<0.0005	NA			
	05/23/17	<0.0005	<0.0005	<0.0005	<0.0005	NA	<0.0005	<0.0005	<0.0005	<0.0005	<0.0005	<0.001	<0.01	<0.0005	<0.0005	<0.01	<0.0005	NA			
	08/30/17	<0.001	<0.001	<0.001	<0.001	<0.005	<0.001	<0.001	<0.001	<0.001	<0.001	<0.003	<0.005	<0.001	<0.005	NA	<0.001	<0.001			
	11/27/17	<0.001	<0.001	<0.001	<0.001	<0.005	<0.001	<0.001	<0.001	<0.001	<0.001	<0.003	<0.05	<0.001	<0.005	NA	<0.001	<0.001			
	01/23/19	<0.001	<0.001	<0.001	<0.001	<0.001	<0.001	<0.001	<0.001	<0.001	<0.001	<0.001	<0.025	<0.001	<0.005	<0.005	<0.001	<0.001			
MW-06	04/15/16	<0.0005	<0.0005	<0.0005	<0.0005	NA	<0.0005	<0.0005	<0.0005	<0.0005	<0.0005	<0.0005	0.0036 J	<0.0005	<0.0005	<0.01	<0.0005	NA			
	05/23/17	<0.0005	<0.0005	<0.0005	<0.0005	NA	<0.0005	<0.0005	<0.0005	<0.0005	<0.0005	<0.001	<0.01	<0.0005	<0.0005	<0.01	<0.0005	NA			
	08/30/17	<0.001	<0.001	<0.001	<0.001	<0.005	<0.001	<0.001	<0.001	<0.001	<0.001	<0.003	<0.005	<0.001	<0.005	NA	<0.001	<0.001			
	11/27/17	<0.001	<0.001	<0.001	<0.001	<0.005	<0.001	<0.001	<0.001	<0.001	<0.001	<0.003	<0.05	<0.001	<0.005	NA	<0.001	<0.001			
	01/23/19	<0.001	<0.001	<0.001	<0.001	<0.001	<0.001	<0.001	<0.001	<0.001	<0.001	<0.001	<0.025	<0.001	<0.005	<0.005	<0.001	<0.001			
MW-01D	04/15/16	<0.0005	<0.0005	<0.0005	<0.0005	NA	0.00035 J	<0.0005	<0.0005	<0.0005	<0.0005	<0.0005	0.0048 J	<0.0005	0.0007	<0.01	<0.0005	NA			
	05/23/17	<0.0005	<0.0005	<0.0005	<0.0005	NA	<0.0005	<0.0005	<0.0005	<0.0005	<0.0005	<0.001	0.057	<0.0005	<0.0005	<0.01	<0.0005	NA			
	08/30/17	<0.001	<0.001	<0.001	<0.001	<0.005	<0.001	<0.001	<0.001	<0.001	<0.001	<0.003	<0.005	<0.001	<0.005	NA	<0.001	<0.001			
	11/27/17	<0.001	<0.001	<0.001	<0.001	<0.005	<0.001	<0.001	<0.001	<0.001	<0.001	<0.003	<0.05	<0.001	<0.005	NA	<0.001	<0.001			
	01/23/19	<0.001	<0.001	<0.001	<0.001	<0.001	<0.001	<0.001	<0.001	<0.001	<0.001	<0.001	<0.025	<0.001	<0.005	<0.005	<0.001	<0.001			

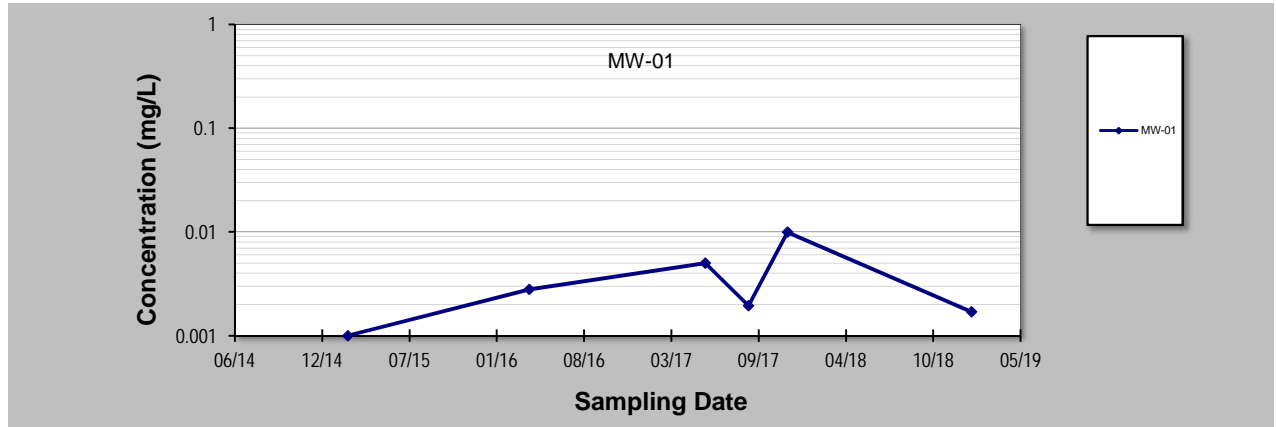
# GSI MANN-KENDALL TOOLKIT for Constituent Trend Analysis

Evaluation Date: <b>28-Mar-19</b>	Job ID: <b>DC410046</b>
Facility Name: <b>A Cleaner World</b>	Constituent: <b>Tetrachloroethene</b>
Conducted By: <b>Matthew Stone</b>	Concentration Units: <b>mg/L</b>

Sampling Point ID: **MW-01**

Sampling Event	Sampling Date	TETRACHLOROETHENE CONCENTRATION (mg/L)					
1	24-Feb-15	0.001					
2	15-Apr-16	0.0028					
3	23-May-17	0.0050					
4	30-Aug-17	0.00195					
5	27-Nov-17	0.00995					
6	23-Jan-19	0.0017					
7							
8							
9							
10							
11							
12							
13							
14							
15							
16							
17							
18							
19							
20							

Coefficient of Variation:	<b>0.90</b>
Mann-Kendall Statistic (S):	<b>3</b>
Confidence Factor:	<b>64.0%</b>
Concentration Trend:	<b>No Trend</b>



**Notes:**

1. At least four independent sampling events per well are required for calculating the trend. *Methodology is valid for 4 to 40 samples.*
2. Confidence in Trend = Confidence (in percent) that constituent concentration is increasing (S>0) or decreasing (S<0): >95% = Increasing or Decreasing; ≥ 90% = Probably Increasing or Probably Decreasing; < 90% and S>0 = No Trend; < 90%, S≤0, and COV ≥ 1 = No Trend; < 90% and COV < 1 = Stable.
3. Methodology based on "MAROS: A Decision Support System for Optimizing Monitoring Plans", J.J. Aziz, M. Ling, H.S. Rifai, C.J. Newell, and J.R. Gonzales, *Ground Water*, 41(3):355-367, 2003.

**DISCLAIMER:** The GSI Mann-Kendall Toolkit is available "as is". Considerable care has been exercised in preparing this software product; however, no party, including without limitation GSI Environmental Inc., makes any representation or warranty regarding the accuracy, correctness, or completeness of the information contained herein, and no such party shall be liable for any direct, indirect, consequential, incidental or other damages resulting from the use of this product or the information contained herein. Information in this publication is subject to change without notice. GSI Environmental Inc., disclaims any responsibility or obligation to update the information contained herein.

**APPENDIX B**  
**LEVEL I ECOLOGICAL RISK ASSESSMENT CHECKLISTS**

**Level 1 Ecological Risk Assessment**  
**Checklist A for Potential Receptors and Habitats**  
**A Cleaner World #184, DSCA Site ID DC410046**

- 1. Are there any navigable water bodies or tributaries to a navigable water body on or within the one-half mile of this site?** Yes. The Clean Water Act (CWA) protects “navigable waters,” a term defined in the act to mean “the waters of the United States”. This would include, but is not limited to: (1) traditional navigable waters; (2) “all interstate waters including interstate wetlands”; (3) “all other waters such as intrastate lakes, rivers, streams (including intermittent streams), mudflats, sandflats, wetlands, sloughs, prairie potholes, wet meadows, playa lakes, or natural ponds...”; (4) “all impoundments of waters otherwise defined as ‘waters of the United States’ under the definition”; (5) “tributaries of waters...”; (6) “the territorial seas”; and (7) “wetlands adjacent to waters (other than waters that are themselves wetlands)...”.

Upon review of the United States Geological Survey (USGS) Topographic Map of Greensboro, North Carolina dated 2013 (**Figure 1**) and the Physical Setting Source Summary provided in the Environmental Data Resources (EDR) Radius Map™ report with GeoCheck® (**Appendix A**), North Buffalo Creek, and tributaries thereof, were identified within a one-half mile radius of the A Cleaner World #184 dry cleaning facility located at 2282 Golden Gate Drive (site). As evident on **Figure 1**, the closest surface water feature is an unnamed tributary of North Buffalo Creek located approximately 1,000 feet northeast of the site. In addition, the Physical Setting Source Summary provided in the EDR Radius Map™ report with GeoCheck® (**Appendix A**) indicates that the site is not located within the 100-year and 500-year floodplains of North Buffalo Creek.

- 2. Are there any non-navigable water bodies or tributaries to a non-navigable water body on or within the one-half mile of the site?** No. Under the CWA, “waters of the United States” does not include groundwater, prior converted cropland (included under the U.S. Department of Agriculture’s administrative definition of the term “wetland”) or waste treatment systems (including treatment ponds or lagoons), as well as: exemptions for normal farming, ranching, and silviculture activities such as plowing, seeding, and cultivation; exemptions for permitting of agricultural stormwater discharges and return flows from irrigated agriculture; or exemptions for water transfers that do not introduce pollutants into a waterbody.

As such, the site’s stormwater management system does not appear to be incorporated on the list of existing waters and/or features excluded from CWA jurisdiction. However, AECOM does not consider the site’s stormwater management system a “water” or feature subject to the CWA at this time based on the rule changes proposed by the EPA and Corps which would specifically identify these features as exclusions.

- 3. Are there any wetland areas such as marshes or swamps on or within one-half mile of the site?** Yes. According to the EDR NEPASearch™ report (**Appendix B**), the

National Wetland Inventory (NWI) identified two wetland features within a one-half mile radius of the site. The off-site wetland features included:

- PEM1Fh - [P] Palustrine [EM] Emergent [1] Persistent [F] Semipermanently Flooded [h] Diked/Impounded located 1,594 feet east; and
- PUBHx - [P] Palustrine [UB] Unconsolidated Bottom [H] Permanently Flooded [x] Excavated located 2,444 feet northeast.

**4. Are there any sensitive environmental areas on or within one-half mile of the site?**

Yes. AECOM considers the aforementioned surface water bodies, their tributaries, and the identified national wetland features, to be sensitive environmental areas. Habitats, foraging areas or refuges by rare, threatened, endangered, candidate and/or proposed species (plants or animals), or any otherwise protected species are further discussed under **Question 6**. Breeding, roosting or feeding areas by migratory bird species are further discussed under **Question 7**. Ecologically, recreationally or commercially important species, as well as threatened and/or endangered species are further discussed under **Question 8**. No other sensitive environmental areas have been identified within a one-half mile radius of the site.

**5. Are there any areas on or within one-half mile of the site owned or used by local tribes?** No. None were identified on the Indian Reservation Database in the EDR NEPASearch™ report (**Appendix B**).

**6. Are there any habitats, foraging areas or refuges by rare, threatened, endangered, candidate and/or proposed species (plants or animals), or any otherwise protected species on or within one-half mile of the site?** No. The EDR NEPASearch™ report (**Appendix B**) identified one threatened species within Guilford County: the Small whorled pogonia (flowering plants). Further, the US Fish and Wildlife Service (FWS) identified the Roanoke logperch (fish), Cape Fear shiner (fish), and Schweinitz's sunflower (flowering plants), as additional endangered species ([https://www.fws.gov/species/search?state=%5B%22North%20Carolina%22%5D&count\\_y=%5B%22Guilford,%20NC%22%5D](https://www.fws.gov/species/search?state=%5B%22North%20Carolina%22%5D&count_y=%5B%22Guilford,%20NC%22%5D)). However, none of these species have specifically been identified at or within one-half mile of the site.

**7. Are there any breeding, roosting or feeding areas by migratory bird species on or within one-half mile of the site?** No. The North Carolina Audubon Society (<http://netapp.audubon.org/iba/state/US-NC>) does not identify any Important Bird Areas (IBAs) within one-half mile of the site.

**8. Are there any ecologically, recreationally or commercially important species on or within one-half mile of the site?** No. four threatened species and one FSC were identified in Forsyth County by the EDR NEPASearch™ report (**Appendix B**) and/or the US FWS. However, none of these species have specifically been identified at or within one-half mile of the site.

**9. Are there any threatened and/or endangered species (plant or animal) on or within one-half mile of the site?** No. The EDR NEPASearch™ report (**Appendix B**) identified one threatened species within Guilford County: the Small whorled pogonia (flowering plants). Further, the US Fish and Wildlife Service (FWS) identified the Roanoke logperch



(fish), Cape Fear shiner (fish), and Schweinitz's sunflower (flowering plants), as additional threatened species (<https://www.fws.gov/species/search?state=%5B%22North%20Carolina%22%5D&count=%5B%22Guilford,%20NC%22%5D>). However, none of these species have specifically been identified at or within one-half mile of the site.

**If the answer is “Yes” to any of the above questions, then complete Level 1 Ecological Risk Assessment, Checklist B for Potential Exposure Pathways.**

---

Wetlands are defined in 40 CFR §232.2 as “areas inundated or saturated by surface or groundwater at a frequency and duration sufficient to support, and that under normal circumstances does support, a prevalence of vegetation typically adapted for life in saturated soil conditions.” The sources to make the determination whether or not wetland areas are present may include, but not limited to, national wetland inventory available at <http://nwi.fws.gov>, federal or state agency, and USGS topographic maps. Areas that provide unique and often protected habitat for wildlife species. These areas typically used during critical life stages such as breeding, rearing or young and overwintering. Refer to Attachment 1 for examples of sensitive environments. Ecologically important species include populations of species which provide a critical food resource for higher organisms. Ecologically important species include pest and opportunistic species that populate an area if they serve as a food source for other species, but do not include domesticated animals or plants/animals whose existence is maintained by continuous human interventions.

March 2007

DSCA Program

**Level 1 Ecological Risk Assessment**  
**Checklist B for Potential Receptors and Habitats**  
**A Cleaner World #184, DSCA Site ID DC410046**

- 1A. Can chemicals associated with the site leach, dissolve, or otherwise migrate to groundwater?** Yes. The primary chemical of concern (COC) is tetrachloroethene (PCE).
- 1B. Are chemicals associated with the site mobile in groundwater?** Yes.
- 1C. Does groundwater from the site discharge to ecological receptor habitat?** Yes. Potentiometric surface elevation data indicates that groundwater is flowing to the southeast. The nearest ecological receptor and/or point of exposure (POE) downgradient (southeast) of the soil/groundwater source area was identified to be the North Buffalo Creek located approximately 1,800 feet southeast of the site. As such, groundwater beneath the site is likely to discharge to North Buffalo Creek.
- Question 1. Could chemicals associated with the site reach ecological receptors through groundwater?** Potentially. Groundwater assessment activities completed to date have identified impacted groundwater beneath the site. However, the identified groundwater impacts appear to be confined to the site. Given the distance to the receptor(s) and/or POE, surface water impacts from groundwater discharge are not a concern.
- 2A. Are chemicals present in surface soils on the site?** Yes. COCs have been detected at the site in surface soil samples collected from 0-3 feet below ground surface (bgs).
- 2B. Can chemicals be leached from or be transported by erosion of surface soils on the site?** No. To date, the surface soil impacts have only been identified under impervious surfaces (i.e., asphalt and/or concrete) at the site.
- Question 2. Could chemicals associated with the site reach ecological receptors through runoff or erosion?** No. To date, the only impacted areas of the site have been identified under impervious surfaces (i.e., asphalt and/or concrete).
- 3A. Are chemicals present in surface soil or on the surface of the ground?** Yes. COCs have been detected at the site in surface soil samples collected from 0-12 feet bgs. However, the ground surface in the area of the identified surface soil impacts is capped with either asphalt and/or concrete. To date, the asphalt and/or concrete surfaces have not been sampled.
- 3B. Are potential ecological receptors on the site?** No. Based on the responses provided on Checklist A for Potential Receptors and Habitats, no ecological receptors have been identified at the site.
- Question 3. Could chemicals associated with the site reach ecological receptors through direct contact?** No. To date, no ecological receptors have been identified at the site. In addition, COCs detected at the site in surface soil samples collected from 0-12 feet bgs are currently capped by asphalt and/or concrete.
- 4A. Are chemicals on the site volatile?** Yes.
- 4B. Could chemicals on the site be transported in air as dust or particulate matter?** Yes. PCE has been identified in surface soil samples collected from the beneath the site. Due

to the volatile nature of PCE, the potential exists for PCE to be transported by air. However, because the surface soil impacts have only been identified under impervious surfaces at the site, AECOM does not consider PCE transport by dust or particulate matter to be likely.

**Question 4. Could chemicals associated with the site reach ecological receptors through inhalation of volatilized chemicals or adhered chemicals to dust in ambient air or in subsurface burrows?** Yes. However, as previously stated, AECOM does not consider PCE transport by dust or particulate matter to be likely because the surface soil impacts have only been identified under impervious surfaces at the site. Further, AECOM assessed the soil gas to indoor air cumulative risk and hazard indices for current and future site use during risk assessment activities completed in March 2019. Impacts identified during analysis of soil gas samples SG-1 and SG-2 collected on March 1, 2019, were used in the DSCA soil gas to indoor air calculators. Although these impacts could reach ecological receptors, AECOM does not consider inhalation of volatilized chemicals in ambient air or in subsurface burrows to be significant based on the results of the soil gas to indoor air risk calculations, which indicated acceptable levels of cumulative carcinogenic risk and hazard index for current commercial use. The soil gas sampling results for SG-1 and SG-2 and the results of the DSCA Soil Gas to Indoor Air Risk Calculators were included with the *Additional Assessment Report* dated July 24, 2019.

**5A. Is Non-Aqueous Phase Liquid (NAPL) present at the site?** No.

**5B. Is NAPL migrating?** No.

**5C. Could NAPL discharge occur where ecological receptors are found?** No.

**Question 5. Could chemicals associated with site reach ecological receptors through migration of NAPL?** No.

**6A. Are chemicals present in surface and shallow subsurface soils or on the surface of the ground?** Yes. COCs have been identified beneath the impervious surfaces at the site from 0-12 feet bgs.

**6B. Are chemicals found in soil on the site taken up by plants growing on the site?** No. Vegetative growth was not observed in the area of the identified source area.

**6C. Do potential ecological receptors on or near the site feed on plants (e.g., grasses, shrubs, forbs, trees, etc.) found on the site?** No. No ecologically, recreationally, or commercially important species, endangered, threatened or otherwise protected species have been specifically identified at the site. In addition, vegetative growth was not observed near the identified soil source area(s).

**6D. Do chemicals found on the site bioaccumulate?** No. The primary COC is PCE, which has a low bioaccumulation potential and is not likely to accumulate in the tissue of organisms through respiration, ingestion, or direct contact.

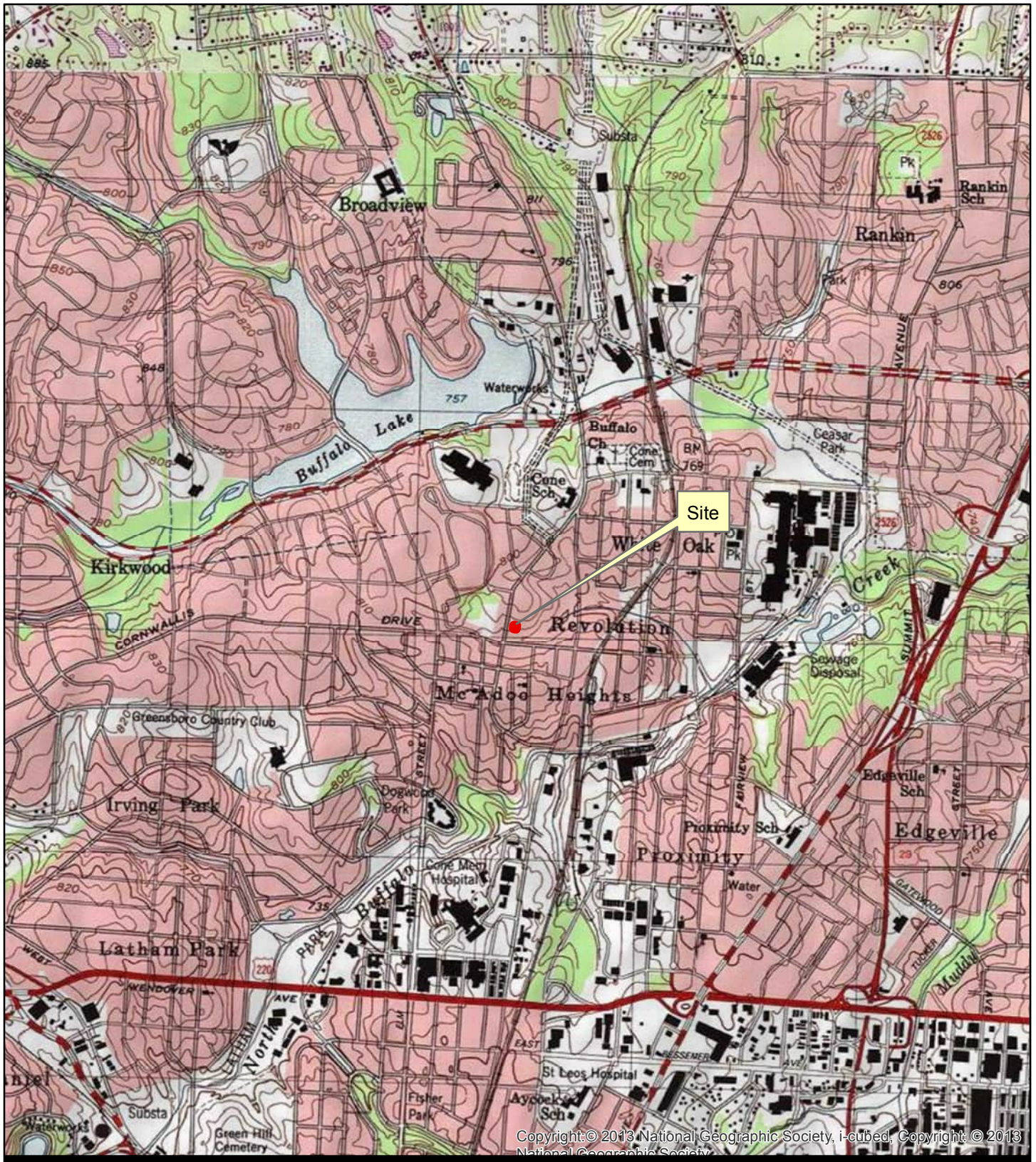
**Question 6. Could chemicals associated with the site reach ecological receptors through direct ingestion of soil, plants animals or contaminants?** No. To date, soil impacts have only been identified beneath the site's impervious surfaces in areas not observed to support vegetative growth; groundwater impacts beneath the site have been horizontally delineated; and although the potential for site COCs to reach ecological receptors through inhalation of volatilized chemicals exists, available risk calculations indicate that these risks are within acceptable limits. Furthermore, the site has not been

identified as a sensitive environmental area, habitat, breeding, roosting or foraging area for: ecologically, recreationally, or commercially important species; endangered, threatened or otherwise protected species; and/or migratory species. Therefore, AECOM does not consider the potential for direct ingestion to be a concern.

If the answer to one or more of the above six questions is “Yes”, the NCDEQ may require further assessment to determine whether the site poses an unacceptable risk to ecological receptors.

March 2007

DSCA Program



Copyright © 2013 National Geographic Society, i-cubed, Copyright © 2013 National Geographic Society



Map Location

**Site Location Map**

A Cleaner World #184  
 DSCA Site ID DC410046  
 2282 Golden Gate Drive  
 Greensboro, NC

USGS Topographic Quadrangle

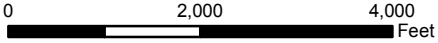


Figure 1



AECOM  
 6000 Fairview Rd., Suite 200  
 Charlotte, NC 28210  
 Phone: (704) 522-0330  
 www.aecom.com

**A Cleaner World #184, DC410046**

2282 Golden Gate Drive

Greensboro, NC 27405

Inquiry Number: 7030879.2s

June 24, 2022

# The EDR Radius Map™ Report with GeoCheck®



6 Armstrong Road, 4th floor  
Shelton, CT 06484  
Toll Free: 800.352.0050  
[www.edrnet.com](http://www.edrnet.com)

# TABLE OF CONTENTS

<u>SECTION</u>	<u>PAGE</u>
Executive Summary .....	ES1
Overview Map .....	2
Detail Map .....	3
Map Findings Summary .....	4
Map Findings .....	8
Orphan Summary .....	201
Government Records Searched/Data Currency Tracking .....	GR-1
 <b><u>GEOCHECK ADDENDUM</u></b>	
Physical Setting Source Addendum .....	A-1
Physical Setting Source Summary .....	A-2
Physical Setting SSURGO Soil Map .....	A-6
Physical Setting Source Map .....	A-9
Physical Setting Source Map Findings .....	A-11
Physical Setting Source Records Searched .....	PSGR-1

*Thank you for your business.*  
Please contact EDR at 1-800-352-0050  
with any questions or comments.

### Disclaimer - Copyright and Trademark Notice

This Report contains certain information obtained from a variety of public and other sources reasonably available to Environmental Data Resources, Inc. It cannot be concluded from this Report that coverage information for the target and surrounding properties does not exist from other sources. **NO WARRANTY EXPRESSED OR IMPLIED, IS MADE WHATSOEVER IN CONNECTION WITH THIS REPORT. ENVIRONMENTAL DATA RESOURCES, INC. SPECIFICALLY DISCLAIMS THE MAKING OF ANY SUCH WARRANTIES, INCLUDING WITHOUT LIMITATION, MERCHANTABILITY OR FITNESS FOR A PARTICULAR USE OR PURPOSE. ALL RISK IS ASSUMED BY THE USER. IN NO EVENT SHALL ENVIRONMENTAL DATA RESOURCES, INC. BE LIABLE TO ANYONE, WHETHER ARISING OUT OF ERRORS OR OMISSIONS, NEGLIGENCE, ACCIDENT OR ANY OTHER CAUSE, FOR ANY LOSS OF DAMAGE, INCLUDING, WITHOUT LIMITATION, SPECIAL, INCIDENTAL, CONSEQUENTIAL, OR EXEMPLARY DAMAGES. ANY LIABILITY ON THE PART OF ENVIRONMENTAL DATA RESOURCES, INC. IS STRICTLY LIMITED TO A REFUND OF THE AMOUNT PAID FOR THIS REPORT.** Purchaser accepts this Report "AS IS". Any analyses, estimates, ratings, environmental risk levels or risk codes provided in this Report are provided for illustrative purposes only, and are not intended to provide, nor should they be interpreted as providing any facts regarding, or prediction or forecast of, any environmental risk for any property. Only a Phase I Environmental Site Assessment performed by an environmental professional can provide information regarding the environmental risk for any property. Additionally, the information provided in this Report is not to be construed as legal advice.

Copyright 2020 by Environmental Data Resources, Inc. All rights reserved. Reproduction in any media or format, in whole or in part, of any report or map of Environmental Data Resources, Inc., or its affiliates, is prohibited without prior written permission.

EDR and its logos (including Sanborn and Sanborn Map) are trademarks of Environmental Data Resources, Inc. or its affiliates. All other trademarks used herein are the property of their respective owners.

## EXECUTIVE SUMMARY

A search of available environmental records was conducted by Environmental Data Resources, Inc (EDR). The report was designed to assist parties seeking to meet the search requirements of EPA's Standards and Practices for All Appropriate Inquiries (40 CFR Part 312), the ASTM Standard Practice for Environmental Site Assessments (E1527-21), the ASTM Standard Practice for Environmental Site Assessments for Forestland or Rural Property (E 2247-16), the ASTM Standard Practice for Limited Environmental Due Diligence: Transaction Screen Process (E 1528-14) or custom requirements developed for the evaluation of environmental risk associated with a parcel of real estate.

### TARGET PROPERTY INFORMATION

#### ADDRESS

2282 GOLDEN GATE DRIVE  
GREENSBORO, NC 27405

#### COORDINATES

Latitude (North): 36.1028720 - 36° 6' 10.33"  
Longitude (West): 79.7839730 - 79° 47' 2.30"  
Universal Transverse Mercator: Zone 17  
UTM X (Meters): 609460.2  
UTM Y (Meters): 3995842.2  
Elevation: 795 ft. above sea level

### USGS TOPOGRAPHIC MAP ASSOCIATED WITH TARGET PROPERTY

Target Property Map: 13839888 GREENSBORO, NC  
Version Date: 2019

### AERIAL PHOTOGRAPHY IN THIS REPORT

Portions of Photo from: 20140705  
Source: USDA



MAPPED SITES SUMMARY

Target Property Address:  
2282 GOLDEN GATE DRIVE  
GREENSBORO, NC 27405

Click on Map ID to see full detail.

MAP ID	SITE NAME	ADDRESS	DATABASE ACRONYMS	RELATIVE ELEVATION	DIST (ft. & mi.) DIRECTION
<a href="#">A1</a>	A CLEANER WORLD #184	2282 GOLDEN GATE DR.	DRYCLEANERS		TP
<a href="#">A2</a>	A CLEANER WORLD #184	2282 GOLDEN GATE DR	DRYCLEANERS		TP
<a href="#">A3</a>	NCDSCA DC410046 (A C	2282 GOLDEN GATE DR	RCRA-SQG, FINDS, ECHO		TP
<a href="#">A4</a>	A CLEANER WORLD NUMB	2282 GOLDEN GATE DR	FINDS, ECHO		TP
<a href="#">A5</a>	A CLEANER WORLD CLEA	2282 GOLDEN GATE DR	EDR Hist Cleaner		TP
<a href="#">A6</a>	A CLEANER WORLD #184	2282 GOLDEN GATE DR	RCRA-VSQG		TP
<a href="#">Reg</a>	AMP INC		NC HSDS	Same	3021, 0.572, South
<a href="#">Reg</a>	CONE MILLS CORP/ PRI		NC HSDS	Same	3362, 0.637, ESE
<a href="#">Reg</a>	CONE MILLS CORP/WHT		NC HSDS	Same	3226, 0.611, East
<a href="#">B7</a>	LANES LAUNDRY CLNS	2206 GOLDEN GATE DR	EDR Hist Cleaner	Higher	145, 0.027, SW
<a href="#">B8</a>	LANE'S LAUNDRY INC.	2206 GOLDEN GATE DRI	DRYCLEANERS	Higher	145, 0.027, SW
<a href="#">B9</a>	LANES CLEANERS	2206 GOLDEN GATE SHO	DRYCLEANERS	Higher	145, 0.027, SW
<a href="#">B10</a>	GOLDEN GATE AMOCO	2200 GOLDEN GATE DR	RCRA-VSQG	Higher	154, 0.029, SW
<a href="#">B11</a>	JEFFS GOLDEN GATE AM	2200 GOLDEN GATE DR	LUST, UST, INST CONTROL	Higher	154, 0.029, SW
<a href="#">B12</a>	JEFFS GOLDEN GATE	2200 GOLDEN GATE DR	EDR Hist Auto	Higher	154, 0.029, SW
<a href="#">B13</a>	JEFF'S GOLDEN GATE A	2200 GOLDEN GATE DRI	LUST, LUST TRUST, IMD	Higher	154, 0.029, SW
<a href="#">B14</a>	LANE'S LAUNDRY INC.	2202 GOLDEN GATE DRI	DRYCLEANERS	Higher	157, 0.030, SW
<a href="#">15</a>	HOMESTYLE LAUNDROMAT	2201 GOLDEN GATE DR	EDR Hist Cleaner	Lower	297, 0.056, SW
<a href="#">C16</a>	HOP-IN STORE C-184	309 E.CORNWALLIS DR.	IMD	Lower	352, 0.067, WSW
<a href="#">C17</a>	STARLINGS EXXON SERV	309 E CORNWALLIS DR	EDR Hist Auto	Lower	352, 0.067, WSW
<a href="#">C18</a>	HANDY PANTRY 127	309 E. CORNWALLIS DR	LUST, LUST TRUST, UST, IMD	Lower	352, 0.067, WSW
<a href="#">C19</a>	CVS PHARMACY #3880	309 EAST CORNWALLIS	RCRA-VSQG	Lower	352, 0.067, WSW
<a href="#">C20</a>	GOLDEN GATE TEXACO	306-308 E CORNWALLS	EDR Hist Auto	Lower	432, 0.082, SW
<a href="#">C21</a>	ROYS AUTOMOTIVE CENT	308 E. CORNWALLIS DR	LUST, UST, INST CONTROL	Lower	433, 0.082, SW
<a href="#">C22</a>	ROY'S TEXACO	308 E. CORNWALLIS RD	LUST TRUST, IMD	Lower	433, 0.082, SW
<a href="#">C23</a>	ROYS AUTOMOTIVE CENT	308 E CORNWALLIS DR	EDR Hist Auto	Lower	433, 0.082, SW
<a href="#">C24</a>	KEZIAHS USED CARS	300 E CORNWALLIS DR	EDR Hist Auto	Lower	442, 0.084, SW
<a href="#">C25</a>	BOB CLEMMONS FLORIST	300 E. CORNWALLIS DR	LUST, INST CONTROL, IMD	Lower	442, 0.084, SW
<a href="#">C26</a>	FLOWERS BY BOB CLEMM	300 EAST CORNWALLIS	UST	Lower	442, 0.084, SW
<a href="#">C27</a>	ROYS TEXACO SERVICE	308 CORNWALLIS DR E	EDR Hist Auto	Lower	481, 0.091, WSW
<a href="#">C28</a>	STARLINGS ESSO SERVI	309 CORNWALLIS DR E	EDR Hist Auto	Lower	481, 0.091, WSW
<a href="#">C29</a>	HCLTS ATLANTIC SERVI	300 CORNWALLIS DR E	EDR Hist Auto	Lower	483, 0.091, WSW
<a href="#">D30</a>	LAUNDROVENTURES INCO	212 E CORNWALLIS DR	EDR Hist Cleaner	Higher	594, 0.112, WSW
<a href="#">D31</a>	LANES LAUNDRY & CLEA	212 E CORNWALLIS DR	DRYCLEANERS	Higher	594, 0.112, WSW
<a href="#">D32</a>	MASTER KLEEN	208 E. CORNWALLIS DR	DRYCLEANERS	Higher	637, 0.121, WSW
<a href="#">D33</a>	MASTER KLEEN	208 E CORNWALLIS DR	RCRA-VSQG	Higher	637, 0.121, WSW
<a href="#">D34</a>	HANGERS DRY CLEANERS	208 E CORNWALLIS DR	EDR Hist Cleaner	Higher	637, 0.121, WSW
<a href="#">35</a>	STATE STREET PROPERT	STATE ST.	SHWS, IMD	Higher	648, 0.123, SW
<a href="#">36</a>	SELF SERVICE LAUNDRY	517 STATE	DRYCLEANERS	Lower	673, 0.127, SSE

MAPPED SITES SUMMARY

Target Property Address:  
2282 GOLDEN GATE DRIVE  
GREENSBORO, NC 27405

Click on Map ID to see full detail.

MAP ID	SITE NAME	ADDRESS	DATABASE ACRONYMS	RELATIVE ELEVATION	DIST (ft. & mi.) DIRECTION
<a href="#">E37</a>	KOONTS KLEANING CO I	408 STATE	DRYCLEANERS	Higher	690, 0.131, SSW
<a href="#">E38</a>	DANIEL'S CLEANERS &	408 STATE	DRYCLEANERS	Higher	690, 0.131, SSW
<a href="#">39</a>	GOLDEN GATE AUTOMOTI	CHURCH STREET	UST	Lower	723, 0.137, ESE
<a href="#">40</a>	WESTERN WIRE, ROPE A	2203 N. CHURCH ST.	LAST, IMD	Lower	804, 0.152, East
<a href="#">41</a>	NATIONS BANK - GEORG	2112 GEORGIA ST.	LAST, IMD	Higher	814, 0.154, WSW
<a href="#">42</a>	PALM STREET CHRISTIA	1921 PALM ST.	IMD	Higher	827, 0.157, South
<a href="#">43</a>	STATE STREET CLEANER	220 STATE	DRYCLEANERS	Higher	849, 0.161, SW
<a href="#">F44</a>	BARPHIL INC, DBA ALL	2107 N CHURCH ST	RCRA NonGen / NLR	Lower	866, 0.164, ESE
<a href="#">F45</a>	BARPHIL INC DBA ALLE	2107 N. CHURCH STREE	LUST, UST, INST CONTROL, IMD	Lower	866, 0.164, ESE
<a href="#">G46</a>	MAACO	2200 N. CHURCH STREE	IMD	Lower	939, 0.178, East
<a href="#">G47</a>	MAACO COLLICO	2200 N CHURCH ST	RCRA-VSQQ	Lower	939, 0.178, East
<a href="#">G48</a>	COLLINS PROPERTIES	2200 N. CHURCH ST.	LUST, UST	Lower	939, 0.178, East
<a href="#">49</a>	AMAN MINI MART	2303 NORTH CHURCH ST	LUST, UST, IMD	Lower	973, 0.184, ENE
<a href="#">F50</a>	7-ELEVEN, INC. #4195	2108 NORTH CHURCH ST	UST, Financial Assurance	Lower	985, 0.187, ESE
<a href="#">51</a>	EAST COAST METAL DIS	2210 N. CHURCH STREE	LUST, IMD	Lower	989, 0.187, ENE
<a href="#">52</a>	GREENSBORO TWINE & P	2010 N. CHURCH	LUST, LUST TRUST, IMD	Lower	1106, 0.209, SE
<a href="#">H53</a>	ST. PIUS CHURCH SIST	2206 N. ELM ST.	LUST, IMD	Higher	1128, 0.214, West
<a href="#">H54</a>	SAINT PIUS X CHURCH	2206 ELM STREET	LUST TRUST	Higher	1128, 0.214, West
<a href="#">55</a>	HILL ESTATE, JOSEPHI	111 E. NEWLYN ST.	LUST, LUST TRUST, IMD	Higher	1152, 0.218, SW
<a href="#">56</a>	TRICO POOLS, INC.	2006 NORTH CHURCH ST	LUST, UST, IMD	Lower	1200, 0.227, SE
<a href="#">57</a>	COKER PROPERTY, DENY	2002 N. ELM STREET	LUST	Higher	1244, 0.236, WSW
<a href="#">I58</a>	NORTH ELM CLEANERS	2103 N. ELM	DRYCLEANERS	Higher	1266, 0.240, WSW
<a href="#">59</a>	WESCOTT LABS	2000 N. CHURCH ST.	LUST, IMD	Lower	1289, 0.244, SE
<a href="#">I60</a>	LAUNDRYTERIA	2101 N. ELM	DRYCLEANERS	Higher	1293, 0.245, WSW
<a href="#">I61</a>	HOLLAND IRVING PARK	2009 N. ELM ST	LUST, INST CONTROL, IMD	Higher	1373, 0.260, WSW
<a href="#">62</a>	TRANE OFFICE BUILDIN	1915 N. CHURCH STREE	LUST	Lower	1375, 0.260, SSE
<a href="#">63</a>	SAINT PIUS CHURCH	2210 N. ELM ST.	LUST, IMD	Higher	1381, 0.262, WNW
<a href="#">64</a>	FELTS ENTERPRISES	1916 N. CHURCH ST.	LUST, IMD	Lower	1425, 0.270, SSE
<a href="#">65</a>	COX TOYOTA, INC.	2475 NORTH CHURCH ST	LUST, UST, INST CONTROL, Financial Assurance	Lower	1590, 0.301, NNE
<a href="#">66</a>	CLEGG PROPERTY, SARA	2304 N. ELM STREET	LUST, LUST TRUST	Higher	1703, 0.323, NW
<a href="#">67</a>	BARNHARDT PROPERTY,	208 ELMWOOD DRIVE	LUST, LUST TRUST, INST CONTROL	Lower	1931, 0.366, WSW
<a href="#">J68</a>	GREENWAY RESIDENCE,	2302 DANBURY ROAD	LUST	Higher	2026, 0.384, WNW
<a href="#">69</a>	PAGE HIGH SCHOOL	201 ALMA PINNEX DR.	LUST, IMD	Higher	2026, 0.384, NNW
<a href="#">J70</a>	ATWATER PROPERTY, FR	2304 DANBURY RD.	LUST, LUST TRUST	Higher	2100, 0.398, WNW
<a href="#">71</a>	ELLIS PROPERTY, LURA	104 IRVING PARK COUR	LUST, LUST TRUST	Lower	2133, 0.404, SW
<a href="#">72</a>	KINLAW PROPERTY, VAN	1810 N. ELM STREET	LUST, INST CONTROL	Lower	2188, 0.414, SSW
<a href="#">K73</a>	REVOLUTION MILL STUD	1200 N. REVOLUTION M	INST CONTROL	Lower	2214, 0.419, ESE
<a href="#">K74</a>	REVOLUTION MILL STUD	1200 N. REVOLUTION M	BROWNFIELDS	Lower	2214, 0.419, ESE
<a href="#">75</a>	PETERSON PROPERTY, T	304 ELMWOOD DR.	LUST, LUST TRUST, INST CONTROL	Higher	2239, 0.424, West

MAPPED SITES SUMMARY

Target Property Address:  
 2282 GOLDEN GATE DRIVE  
 GREENSBORO, NC 27405

Click on Map ID to see full detail.

MAP ID	SITE NAME	ADDRESS	DATABASE ACRONYMS	RELATIVE ELEVATION	DIST (ft. & mi.) DIRECTION
<a href="#">76</a>	BATTLE PROPERTY, ANN	212 COUNTRY CLUB DR	LUST, LUST TRUST, IMD	Higher	2296, 0.435, WSW
<a href="#">77</a>	WHITE RESIDENCE, MAR	303 ELMWOOD DRIVE	LUST, LUST TRUST, IMD	Higher	2364, 0.448, West
<a href="#">78</a>	REVOLUTION MASONIC T	802 16TH STREET	LUST TRUST	Lower	2394, 0.453, NNE
<a href="#">L79</a>	WILLIAMS PROPERTY, J	502 ELMWOOD DRIVE	LUST, LUST TRUST	Higher	2396, 0.454, WNW
<a href="#">L80</a>	GOLEY PROPERTY, DAN	504 ELMWOOD	LUST, LUST TRUST, INST CONTROL	Higher	2450, 0.464, WNW
<a href="#">81</a>	GRAVES, MARTHA LIVIN	300 KIMBERLY DRIVE	LUST, LUST TRUST, INST CONTROL, IMD	Higher	2502, 0.474, WNW
<a href="#">M82</a>	HOWARD PROPERTY, DAV	600 ELMWOOD DR.	LUST, LUST TRUST, IMD	Higher	2506, 0.475, WNW
<a href="#">M83</a>	BARNES RESIDENCE, JE	602 ELMWOOD DRIVE	LAST, INST CONTROL	Higher	2606, 0.494, WNW
<a href="#">84</a>	CONE MILLS CORP/PRIN	1800 FAIRVIEW STREET	SHWS, IMD	Lower	3282, 0.622, East
<a href="#">85</a>	WASTE ROOM / CARD RO	2420 FAIRVIEW ST.	SHWS, ASBESTOS	Lower	3457, 0.655, ENE
<a href="#">86</a>	TYCO ELECTRONICS	1126 CHURCH ST	SHWS, UIC	Lower	3776, 0.715, South
<a href="#">87</a>	AMP, INC. BUILDING 1	1124 N.CHURCH ST.	SHWS, IMD	Lower	4203, 0.796, South
<a href="#">88</a>	USA RESERVE XVIII AI	1120 CHURCH ST	SHWS	Lower	4519, 0.856, South

# EXECUTIVE SUMMARY

## TARGET PROPERTY SEARCH RESULTS

The target property was identified in the following records. For more information on this property see page 8 of the attached EDR Radius Map report:

Site	Database(s)	EPA ID
A CLEANER WORLD #184 2282 GOLDEN GATE DR. GUILFORD (County), NC	DRYCLEANERS Facility Id: 410033C	N/A
A CLEANER WORLD #184 2282 GOLDEN GATE DR GREENSBORO, NC 27405	DRYCLEANERS Facility Id: DC410046	N/A
NCDSCA DC410046 (A C 2282 GOLDEN GATE DR GREENSBORO, NC 27405	RCRA-SQG EPA ID:: NCR000163360  FINDS Registry ID:: 110059663145  ECHO Registry ID: 110059663145	NCR000163360
A CLEANER WORLD NUMB 2282 GOLDEN GATE DR GREENSBORO, NC 27405	FINDS Registry ID:: 110001498843  ECHO Registry ID: 110001498843	N/A
A CLEANER WORLD CLEA 2282 GOLDEN GATE DR GREENSBORO, NC 27405	EDR Hist Cleaner	N/A
A CLEANER WORLD #184 2282 GOLDEN GATE DR GREENSBORO, NC 27405	RCRA-VSQG EPA ID:: NCD982115552	NCD982115552

## DATABASES WITH NO MAPPED SITES

No mapped sites were found in EDR's search of available ("reasonably ascertainable ") government records either on the target property or within the search radius around the target property for the following databases:

## STANDARD ENVIRONMENTAL RECORDS

### *Lists of Federal NPL (Superfund) sites*

NPL..... National Priority List

## EXECUTIVE SUMMARY

Proposed NPL..... Proposed National Priority List Sites  
NPL LIENS..... Federal Superfund Liens

### ***Lists of Federal Delisted NPL sites***

Delisted NPL..... National Priority List Deletions

### ***Lists of Federal sites subject to CERCLA removals and CERCLA orders***

FEDERAL FACILITY..... Federal Facility Site Information listing  
SEMS..... Superfund Enterprise Management System

### ***Lists of Federal CERCLA sites with NFRAP***

SEMS-ARCHIVE..... Superfund Enterprise Management System Archive

### ***Lists of Federal RCRA facilities undergoing Corrective Action***

CORRACTS..... Corrective Action Report

### ***Lists of Federal RCRA TSD facilities***

RCRA-TSDF..... RCRA - Treatment, Storage and Disposal

### ***Lists of Federal RCRA generators***

RCRA-LQG..... RCRA - Large Quantity Generators

### ***Federal institutional controls / engineering controls registries***

LUCIS..... Land Use Control Information System  
US ENG CONTROLS..... Engineering Controls Sites List  
US INST CONTROLS..... Institutional Controls Sites List

### ***Federal ERNS list***

ERNS..... Emergency Response Notification System

### ***Lists of state and tribal landfills and solid waste disposal facilities***

SWF/LF..... List of Solid Waste Facilities  
DEBRIS..... Solid Waste Active Disaster Debris Sites Listing  
OLI..... Old Landfill Inventory  
LCID..... Land-Clearing and Inert Debris (LCID) Landfill Notifications

### ***Lists of state and tribal leaking storage tanks***

INDIAN LUST..... Leaking Underground Storage Tanks on Indian Land

### ***Lists of state and tribal registered storage tanks***

FEMA UST..... Underground Storage Tank Listing  
AST..... AST Database  
INDIAN UST..... Underground Storage Tanks on Indian Land

### ***Lists of state and tribal voluntary cleanup sites***

VCP..... Responsible Party Voluntary Action Sites

## EXECUTIVE SUMMARY

INDIAN VCP..... Voluntary Cleanup Priority Listing

### ADDITIONAL ENVIRONMENTAL RECORDS

#### **Local Brownfield lists**

US BROWNFIELDS..... A Listing of Brownfields Sites

#### **Local Lists of Landfill / Solid Waste Disposal Sites**

HIST LF..... Solid Waste Facility Listing  
SWRCY..... Recycling Center Listing  
INDIAN ODI..... Report on the Status of Open Dumps on Indian Lands  
ODI..... Open Dump Inventory  
DEBRIS REGION 9..... Torres Martinez Reservation Illegal Dump Site Locations  
IHS OPEN DUMPS..... Open Dumps on Indian Land

#### **Local Lists of Hazardous waste / Contaminated Sites**

US HIST CDL..... Delisted National Clandestine Laboratory Register  
US CDL..... National Clandestine Laboratory Register  
PFAS..... PFAS Contamination Site Listing

#### **Local Land Records**

LIENS 2..... CERCLA Lien Information

#### **Records of Emergency Release Reports**

HMIRS..... Hazardous Materials Information Reporting System  
SPILLS..... Spills Incident Listing  
SPILLS 90..... SPILLS 90 data from FirstSearch  
SPILLS 80..... SPILLS 80 data from FirstSearch

#### **Other Ascertainable Records**

FUDS..... Formerly Used Defense Sites  
DOD..... Department of Defense Sites  
SCRD DRYCLEANERS..... State Coalition for Remediation of Drycleaners Listing  
US FIN ASSUR..... Financial Assurance Information  
EPA WATCH LIST..... EPA WATCH LIST  
2020 COR ACTION..... 2020 Corrective Action Program List  
TSCA..... Toxic Substances Control Act  
TRIS..... Toxic Chemical Release Inventory System  
SSTS..... Section 7 Tracking Systems  
ROD..... Records Of Decision  
RMP..... Risk Management Plans  
RAATS..... RCRA Administrative Action Tracking System  
PRP..... Potentially Responsible Parties  
PADS..... PCB Activity Database System  
ICIS..... Integrated Compliance Information System  
FTTS..... FIFRA/ TSCA Tracking System - FIFRA (Federal Insecticide, Fungicide, & Rodenticide Act)/TSCA (Toxic Substances Control Act)  
MLTS..... Material Licensing Tracking System

## EXECUTIVE SUMMARY

COAL ASH DOE.....	Steam-Electric Plant Operation Data
COAL ASH EPA.....	Coal Combustion Residues Surface Impoundments List
PCB TRANSFORMER.....	PCB Transformer Registration Database
RADINFO.....	Radiation Information Database
HIST FTTS.....	FIFRA/TSCA Tracking System Administrative Case Listing
DOT OPS.....	Incident and Accident Data
CONSENT.....	Superfund (CERCLA) Consent Decrees
INDIAN RESERV.....	Indian Reservations
FUSRAP.....	Formerly Utilized Sites Remedial Action Program
UMTRA.....	Uranium Mill Tailings Sites
LEAD SMELTERS.....	Lead Smelter Sites
US AIRS.....	Aerometric Information Retrieval System Facility Subsystem
US MINES.....	Mines Master Index File
ABANDONED MINES.....	Abandoned Mines
UXO.....	Unexploded Ordnance Sites
DOCKET HWC.....	Hazardous Waste Compliance Docket Listing
FUELS PROGRAM.....	EPA Fuels Program Registered Listing
AIRS.....	Air Quality Permit Listing
ASBESTOS.....	ASBESTOS
COAL ASH.....	Coal Ash Disposal Sites
Financial Assurance.....	Financial Assurance Information Listing
NPDES.....	NPDES Facility Location Listing
UIC.....	Underground Injection Wells Listing
AOP.....	Animal Operation Permits Listing
CCB.....	Coal Ash Structural Fills (CCB) Listing
SEPT HAULERS.....	Permitted Septage Haulers Listing
PCSRP.....	Petroleum-Contaminated Soil Remediation Permits
MINES MRDS.....	Mineral Resources Data System

### EDR HIGH RISK HISTORICAL RECORDS

#### *EDR Exclusive Records*

EDR MGP..... EDR Proprietary Manufactured Gas Plants

### EDR RECOVERED GOVERNMENT ARCHIVES

#### *Exclusive Recovered Govt. Archives*

RGA HWS..... Recovered Government Archive State Hazardous Waste Facilities List  
RGA LF..... Recovered Government Archive Solid Waste Facilities List  
RGA LUST..... Recovered Government Archive Leaking Underground Storage Tank

### SURROUNDING SITES: SEARCH RESULTS

Surrounding sites were identified in the following databases.

Elevations have been determined from the USGS Digital Elevation Model and should be evaluated on a relative (not an absolute) basis. Relative elevation information between sites of close proximity should be field verified. Sites with an elevation equal to or higher than the target property have been differentiated below from sites with an elevation lower than the target property.

Page numbers and map identification numbers refer to the EDR Radius Map report where detailed data on individual sites can be reviewed.

Sites listed in ***bold italics*** are in multiple databases.

Unmappable (orphan) sites are not considered in the foregoing analysis.

# EXECUTIVE SUMMARY

## STANDARD ENVIRONMENTAL RECORDS

### ***Lists of Federal RCRA generators***

RCRA-VSQG: RCRAInfo is EPA's comprehensive information system, providing access to data supporting the Resource Conservation and Recovery Act (RCRA) of 1976 and the Hazardous and Solid Waste Amendments (HSWA) of 1984. The database includes selective information on sites which generate, transport, store, treat and/or dispose of hazardous waste as defined by the Resource Conservation and Recovery Act (RCRA). Very small quantity generators (VSQGs) generate less than 100 kg of hazardous waste, or less than 1 kg of acutely hazardous waste per month.

A review of the RCRA-VSQG list, as provided by EDR, and dated 02/28/2022 has revealed that there are 4 RCRA-VSQG sites within approximately 0.25 miles of the target property.

<u>Equal/Higher Elevation</u>	<u>Address</u>	<u>Direction / Distance</u>	<u>Map ID</u>	<u>Page</u>
GOLDEN GATE AMOCO EPA ID:: NCD986204139	2200 GOLDEN GATE DR	SW 0 - 1/8 (0.029 mi.)	B10	26
MASTER KLEEN EPA ID:: NCD085445658	208 E CORNWALLIS DR	WSW 0 - 1/8 (0.121 mi.)	D33	76

<u>Lower Elevation</u>	<u>Address</u>	<u>Direction / Distance</u>	<u>Map ID</u>	<u>Page</u>
CVS PHARMACY #3880 EPA ID:: NCR000152223	309 EAST CORNWALLIS	WSW 0 - 1/8 (0.067 mi.)	C19	47
MAACO COLLICO EPA ID:: NCR000000448	2200 N CHURCH ST	E 1/8 - 1/4 (0.178 mi.)	G47	106

### ***Lists of state- and tribal (Superfund) equivalent sites***

NC HSDS: The Hazardous Substance Disposal Sites list contains locations of uncontrolled and unregulated hazardous waste sites. The file contains sites on the national priority list as well as the state priority list. The data source is the North Carolina Center for Geographic Information and Analysis.

A review of the NC HSDS list, as provided by EDR, and dated 08/09/2011 has revealed that there are 3 NC HSDS sites within approximately 1 mile of the target property.

<u>Equal/Higher Elevation</u>	<u>Address</u>	<u>Direction / Distance</u>	<u>Map ID</u>	<u>Page</u>
AMP INC		S 1/2 - 1 (0.572 mi.)	0	24
CONE MILLS CORP/ PRI		ESE 1/2 - 1 (0.637 mi.)	0	24
CONE MILLS CORP/WHT		E 1/2 - 1 (0.611 mi.)	0	25

### ***Lists of state- and tribal hazardous waste facilities***

SHWS: The State Hazardous Waste Sites records are the states' equivalent to CERCLIS. These sites may or may not already be listed on the federal CERCLIS list. Priority sites planned for cleanup using state funds (state equivalent of Superfund) are identified along with sites where cleanup will be paid for by



## EXECUTIVE SUMMARY

potentially responsible parties. The data come from the Department of Environment & Natural Resources' Inactive Hazardous Sites Program.

A review of the SHWS list, as provided by EDR, and dated 06/01/2022 has revealed that there are 6 SHWS sites within approximately 1 mile of the target property.

<u>Equal/Higher Elevation</u>	<u>Address</u>	<u>Direction / Distance</u>	<u>Map ID</u>	<u>Page</u>
<b>STATE STREET PROPERT</b> Facility Id: NONCD0002537	<b>STATE ST.</b>	<b>SW 0 - 1/8 (0.123 mi.)</b>	<b>35</b>	<b>79</b>
<b>Lower Elevation</b>	<b>Address</b>	<b>Direction / Distance</b>	<b>Map ID</b>	<b>Page</b>
<b>CONE MILLS CORP/PRIN</b> Facility Id: NCD980559157	<b>1800 FAIRVIEW STREET</b>	<b>E 1/2 - 1 (0.622 mi.)</b>	<b>84</b>	<b>194</b>
<b>WASTE ROOM / CARD RO</b> Facility Id: NCD000776914	<b>2420 FAIRVIEW ST.</b>	<b>ENE 1/2 - 1 (0.655 mi.)</b>	<b>85</b>	<b>196</b>
<b>TYCO ELECTRONICS</b> Facility Id: NCD003467974	<b>1126 CHURCH ST</b>	<b>S 1/2 - 1 (0.715 mi.)</b>	<b>86</b>	<b>198</b>
<b>AMP, INC. BUILDING 1</b> Facility Id: NONCD0001265	<b>1124 N.CHURCH ST.</b>	<b>S 1/2 - 1 (0.796 mi.)</b>	<b>87</b>	<b>199</b>
<b>USA RESERVE XVIII AI</b> Facility Id: NC9210021755	<b>1120 CHURCH ST</b>	<b>S 1/2 - 1 (0.856 mi.)</b>	<b>88</b>	<b>200</b>

### ***Lists of state and tribal leaking storage tanks***

LAST: A listing of leaking aboveground storage tank site locations.

A review of the LAST list, as provided by EDR, and dated 01/28/2022 has revealed that there are 3 LAST sites within approximately 0.5 miles of the target property.

<u>Equal/Higher Elevation</u>	<u>Address</u>	<u>Direction / Distance</u>	<u>Map ID</u>	<u>Page</u>
<b>NATIONS BANK - GEORG</b> Close Out: 04/25/1995 Incident Number: 12937 Current Status: A	<b>2112 GEORGIA ST.</b>	<b>WSW 1/8 - 1/4 (0.154 mi.)</b>	<b>41</b>	<b>86</b>
<b>BARNES RESIDENCE, JE</b> Close Out: 02/06/2017 Incident Number: 95425 Current Status: C	<b>602 ELMWOOD DRIVE</b>	<b>WNW 1/4 - 1/2 (0.494 mi.)</b>	<b>M83</b>	<b>192</b>
<b>Lower Elevation</b>	<b>Address</b>	<b>Direction / Distance</b>	<b>Map ID</b>	<b>Page</b>
<b>WESTERN WIRE, ROPE A</b> Close Out: 10/22/1993 Incident Number: 9469 Current Status: A	<b>2203 N. CHURCH ST.</b>	<b>E 1/8 - 1/4 (0.152 mi.)</b>	<b>40</b>	<b>83</b>

## EXECUTIVE SUMMARY

LUST: The Leaking Underground Storage Tank Incidents Management Database contains an inventory of reported leaking underground storage tank incidents. The data come from the Department of Environment, & Natural Resources' Incidents by Address.

A review of the LUST list, as provided by EDR, and dated 01/28/2022 has revealed that there are 34 LUST sites within approximately 0.5 miles of the target property.

<u>Equal/Higher Elevation</u>	<u>Address</u>	<u>Direction / Distance</u>	<u>Map ID</u>	<u>Page</u>
<b>JEFFS GOLDEN GATE AM</b> Incident Phase: CO Product Type: PETROLEUM Incident Number: 12846 Incident Number: 30830 Current Status: File Located in Archives	<b>2200 GOLDEN GATE DR</b>	<b>SW 0 - 1/8 (0.029 mi.)</b>	<b>B11</b>	<b>29</b>
<b>JEFF'S GOLDEN GATE A</b> Incident Phase: CO Product Type: PETROLEUM Incident Number: 45297 Current Status: File Located in House	<b>2200 GOLDEN GATE DRI</b>	<b>SW 0 - 1/8 (0.029 mi.)</b>	<b>B13</b>	<b>35</b>
<b>ST. PIUS CHURCH SIST</b> Incident Phase: CO Product Type: PETROLEUM Incident Number: 10121 Current Status: File Located in Archives	<b>2206 N. ELM ST.</b>	<b>W 1/8 - 1/4 (0.214 mi.)</b>	<b>H53</b>	<b>125</b>
<b>HILL ESTATE, JOSEPHI</b> Incident Phase: CO Product Type: PETROLEUM Incident Number: 15299 Current Status: File Located in Archives	<b>111 E. NEWLYN ST.</b>	<b>SW 1/8 - 1/4 (0.218 mi.)</b>	<b>55</b>	<b>128</b>
<b>COKER PROPERTY, DENY</b> Incident Phase: CO Product Type: PETROLEUM Incident Number: 45218 Current Status: File Located in House	<b>2002 N. ELM STREET</b>	<b>WSW 1/8 - 1/4 (0.236 mi.)</b>	<b>57</b>	<b>134</b>
<b>HOLLAND IRVING PARK</b> Incident Phase: CO Product Type: PETROLEUM Incident Number: 30584 Current Status: File Located in Archives	<b>2009 N. ELM ST</b>	<b>WSW 1/4 - 1/2 (0.260 mi.)</b>	<b>I61</b>	<b>140</b>
<b>SAINT PIUS CHURCH</b> Incident Phase: CO Product Type: PETROLEUM Incident Number: 9160 Current Status: File Located in Archives	<b>2210 N. ELM ST.</b>	<b>WNW 1/4 - 1/2 (0.262 mi.)</b>	<b>63</b>	<b>147</b>
<b>CLEGG PROPERTY, SARA</b> Incident Phase: CO Product Type: PETROLEUM Incident Number: 44560 Current Status: File Located in House	<b>2304 N. ELM STREET</b>	<b>NW 1/4 - 1/2 (0.323 mi.)</b>	<b>66</b>	<b>156</b>
<b>GREENWAY RESIDENCE,</b> Incident Phase: CO Product Type: PETROLEUM	<b>2302 DANBURY ROAD</b>	<b>WNW 1/4 - 1/2 (0.384 mi.)</b>	<b>J68</b>	<b>160</b>

## EXECUTIVE SUMMARY

Incident Number: 45233				
Current Status: File Located in House				
<b>PAGE HIGH SCHOOL</b>	<b>201 ALMA PINNEX DR.</b>	<b>NNW 1/4 - 1/2 (0.384 mi.)</b>	<b>69</b>	<b>161</b>
Incident Phase: CO				
Product Type: PETROLEUM				
Incident Number: 6201				
Incident Number: 20031				
Current Status: File Located in Archives				
<b>ATWATER PROPERTY, FR</b>	<b>2304 DANBURY RD.</b>	<b>WNW 1/4 - 1/2 (0.398 mi.)</b>	<b>J70</b>	<b>167</b>
Incident Phase: CO				
Product Type: PETROLEUM				
Incident Number: 37623				
Current Status: File Located in Archives				
<b>PETERSON PROPERTY, T</b>	<b>304 ELMWOOD DR.</b>	<b>W 1/4 - 1/2 (0.424 mi.)</b>	<b>75</b>	<b>173</b>
Incident Phase: CO				
Product Type: PETROLEUM				
Incident Number: 37056				
Current Status: File Located in Archives				
<b>BATTLE PROPERTY, ANN</b>	<b>212 COUNTRY CLUB DR</b>	<b>WSW 1/4 - 1/2 (0.435 mi.)</b>	<b>76</b>	<b>175</b>
Incident Phase: CO				
Product Type: PETROLEUM				
Incident Number: 16345				
Current Status: File Located in House				
<b>WHITE RESIDENCE, MAR</b>	<b>303 ELMWOOD DRIVE</b>	<b>W 1/4 - 1/2 (0.448 mi.)</b>	<b>77</b>	<b>178</b>
Product Type: PETROLEUM				
Incident Number: 30374				
Current Status: File Located in Archives				
<b>WILLIAMS PROPERTY, J</b>	<b>502 ELMWOOD DRIVE</b>	<b>WNW 1/4 - 1/2 (0.454 mi.)</b>	<b>L79</b>	<b>181</b>
Product Type: PETROLEUM				
Incident Number: 30804				
Current Status: File Located in Archives				
<b>GOLEY PROPERTY, DAN</b>	<b>504 ELMWOOD</b>	<b>WNW 1/4 - 1/2 (0.464 mi.)</b>	<b>L80</b>	<b>183</b>
Incident Phase: CO				
Product Type: PETROLEUM				
Incident Number: 30807				
Current Status: File Located in Archives				
<b>GRAVES, MARTHA LIVIN</b>	<b>300 KIMBERLY DRIVE</b>	<b>WNW 1/4 - 1/2 (0.474 mi.)</b>	<b>81</b>	<b>185</b>
Incident Phase: CO				
Product Type: PETROLEUM				
Incident Number: 30722				
Current Status: File Located in Archives				
<b>HOWARD PROPERTY, DAV</b>	<b>600 ELMWOOD DR.</b>	<b>WNW 1/4 - 1/2 (0.475 mi.)</b>	<b>M82</b>	<b>189</b>
Incident Phase: CO				
Product Type: PETROLEUM				
Incident Number: 17915				
Current Status: File Located in Archives				
<b>Lower Elevation</b>	<b>Address</b>	<b>Direction / Distance</b>	<b>Map ID</b>	<b>Page</b>
<b>HANDY PANTRY 127</b>	<b>309 E. CORNWALLIS DR</b>	<b>WSW 0 - 1/8 (0.067 mi.)</b>	<b>C18</b>	<b>42</b>
Incident Phase: CO				
Product Type: PETROLEUM				

## EXECUTIVE SUMMARY

Incident Number: 17194				
Incident Number: 9470				
Current Status: File Located in Archives				
<b>ROYS AUTOMOTIVE CENT</b>	<b>308 E. CORNWALLIS DR</b>	<b>SW 0 - 1/8 (0.082 mi.)</b>	<b>C21</b>	<b>59</b>
Incident Phase: CO				
Product Type: PETROLEUM				
Incident Number: 11692				
Incident Number: 37267				
Current Status: File Located in Archives				
<b>BOB CLEMMONS FLORIST</b>	<b>300 E. CORNWALLIS DR</b>	<b>SW 0 - 1/8 (0.084 mi.)</b>	<b>C25</b>	<b>69</b>
Incident Phase: CO				
Product Type: PETROLEUM				
Incident Number: 3597				
Current Status: File Located in Archives				
<b>BARPHIL INC DBA ALLE</b>	<b>2107 N. CHURCH STREE</b>	<b>ESE 1/8 - 1/4 (0.164 mi.)</b>	<b>F45</b>	<b>97</b>
Incident Phase: CO				
Product Type: PETROLEUM				
Incident Number: 44285				
Incident Number: 30313				
Current Status: File Located in Archives				
Current Status: File Located in House				
<b>COLLINS PROPERTIES</b>	<b>2200 N. CHURCH ST.</b>	<b>E 1/8 - 1/4 (0.178 mi.)</b>	<b>G48</b>	<b>109</b>
Incident Phase: CO				
Product Type: PETROLEUM				
Incident Number: 18442				
Current Status: File Located in Archives				
<b>AMAN MINI MART</b>	<b>2303 NORTH CHURCH ST</b>	<b>ENE 1/8 - 1/4 (0.184 mi.)</b>	<b>49</b>	<b>111</b>
Incident Phase: CO				
Product Type: PETROLEUM				
Incident Number: 45182				
Incident Number: 20794				
Current Status: File Located in Archives				
Current Status: File Located in House				
<b>EAST COAST METAL DIS</b>	<b>2210 N. CHURCH STREE</b>	<b>ENE 1/8 - 1/4 (0.187 mi.)</b>	<b>51</b>	<b>119</b>
Incident Phase: CO				
Product Type: PETROLEUM				
Incident Number: 30204				
Current Status: File Located in House				
<b>GREENSBORO TWINE &amp; P</b>	<b>2010 N. CHURCH</b>	<b>SE 1/8 - 1/4 (0.209 mi.)</b>	<b>52</b>	<b>122</b>
Incident Phase: CO				
Product Type: PETROLEUM				
Incident Number: 23518				
Current Status: File Located in Archives				
<b>TRICO POOLS, INC.</b>	<b>2006 NORTH CHURCH ST</b>	<b>SE 1/8 - 1/4 (0.227 mi.)</b>	<b>56</b>	<b>131</b>
Incident Phase: CO				
Product Type: PETROLEUM				
Incident Number: 8688				
Current Status: File Located in Archives				
<b>WESCOTT LABS</b>	<b>2000 N. CHURCH ST.</b>	<b>SE 1/8 - 1/4 (0.244 mi.)</b>	<b>59</b>	<b>136</b>
Incident Phase: CO				
Product Type: PETROLEUM				
Incident Number: 15753				

## EXECUTIVE SUMMARY

Current Status: File Located in Archives				
<b>TRANE OFFICE BUILDIN</b>	<b>1915 N. CHURCH STREE</b>	<b>SSE 1/4 - 1/2 (0.260 mi.)</b>	<b>62</b>	<b>146</b>
Incident Phase: CO				
Product Type: PETROLEUM				
Incident Number: 45171				
Current Status: File Located in House				
<b>FELTS ENTERPRISES</b>	<b>1916 N. CHURCH ST.</b>	<b>SSE 1/4 - 1/2 (0.270 mi.)</b>	<b>64</b>	<b>150</b>
Incident Phase: CO				
Product Type: PETROLEUM				
Incident Number: 8893				
Current Status: File Located in Archives				
<b>COX TOYOTA, INC.</b>	<b>2475 NORTH CHURCH ST</b>	<b>NNE 1/4 - 1/2 (0.301 mi.)</b>	<b>65</b>	<b>153</b>
Incident Phase: CO				
Product Type: PETROLEUM				
Incident Number: 44976				
Current Status: File Located in House				
<b>BARNHARDT PROPERTY,</b>	<b>208 ELMWOOD DRIVE</b>	<b>WSW 1/4 - 1/2 (0.366 mi.)</b>	<b>67</b>	<b>157</b>
Incident Phase: CO				
Product Type: PETROLEUM				
Incident Number: 44387				
Current Status: File Located in House				
<b>ELLIS PROPERTY, LURA</b>	<b>104 IRVING PARK COUR</b>	<b>SW 1/4 - 1/2 (0.404 mi.)</b>	<b>71</b>	<b>168</b>
Incident Phase: CO				
Product Type: PETROLEUM				
Incident Number: 22211				
Current Status: File Located in Archives				
<b>KINLAW PROPERTY, VAN</b>	<b>1810 N. ELM STREET</b>	<b>SSW 1/4 - 1/2 (0.414 mi.)</b>	<b>72</b>	<b>170</b>
Incident Phase: CO				
Product Type: PETROLEUM				
Incident Number: 44678				
Current Status: File Located in House				

LUST TRUST: This database contains information about claims against the State Trust Funds for reimbursements for expenses incurred while remediating Leaking USTs.

A review of the LUST TRUST list, as provided by EDR, and dated 01/03/2022 has revealed that there are 18 LUST TRUST sites within approximately 0.5 miles of the target property.

<u>Equal/Higher Elevation</u>	<u>Address</u>	<u>Direction / Distance</u>	<u>Map ID</u>	<u>Page</u>
<b>JEFF'S GOLDEN GATE A</b> Facility Id: 0-000289 Site ID: 12846 Site ID: 30830	<b>2200 GOLDEN GATE DRI</b>	<b>SW 0 - 1/8 (0.029 mi.)</b>	<b>B13</b>	<b>35</b>
<b>SAINT PIUS X CHURCH</b> Site ID: 9160	<b>2206 ELM STREET</b>	<b>W 1/8 - 1/4 (0.214 mi.)</b>	<b>H54</b>	<b>127</b>
<b>HILL ESTATE, JOSEPHI</b> Site ID: 15299	<b>111 E. NEWLYN ST.</b>	<b>SW 1/8 - 1/4 (0.218 mi.)</b>	<b>55</b>	<b>128</b>
<b>CLEGG PROPERTY, SARA</b> Site ID: 44560	<b>2304 N. ELM STREET</b>	<b>NW 1/4 - 1/2 (0.323 mi.)</b>	<b>66</b>	<b>156</b>
<b>ATWATER PROPERTY, FR</b>	<b>2304 DANBURY RD.</b>	<b>WNW 1/4 - 1/2 (0.398 mi.)</b>	<b>J70</b>	<b>167</b>

## EXECUTIVE SUMMARY

Site ID: 37623				
<b>PETERSON PROPERTY, T</b>	<b>304 ELMWOOD DR.</b>	<b>W 1/4 - 1/2 (0.424 mi.)</b>	<b>75</b>	<b>173</b>
Site ID: 37056				
<b>BATTLE PROPERTY, ANN</b>	<b>212 COUNTRY CLUB DR</b>	<b>WSW 1/4 - 1/2 (0.435 mi.)</b>	<b>76</b>	<b>175</b>
Site ID: 16345				
<b>WHITE RESIDENCE, MAR</b>	<b>303 ELMWOOD DRIVE</b>	<b>W 1/4 - 1/2 (0.448 mi.)</b>	<b>77</b>	<b>178</b>
Site ID: 30374				
<b>WILLIAMS PROPERTY, J</b>	<b>502 ELMWOOD DRIVE</b>	<b>WNW 1/4 - 1/2 (0.454 mi.)</b>	<b>L79</b>	<b>181</b>
Site ID: 30804				
<b>GOLEY PROPERTY, DAN</b>	<b>504 ELMWOOD</b>	<b>WNW 1/4 - 1/2 (0.464 mi.)</b>	<b>L80</b>	<b>183</b>
Site ID: 30807				
<b>GRAVES, MARTHA LIVIN</b>	<b>300 KIMBERLY DRIVE</b>	<b>WNW 1/4 - 1/2 (0.474 mi.)</b>	<b>81</b>	<b>185</b>
Site ID: 30722				
<b>HOWARD PROPERTY, DAV</b>	<b>600 ELMWOOD DR.</b>	<b>WNW 1/4 - 1/2 (0.475 mi.)</b>	<b>M82</b>	<b>189</b>
Site ID: 17915				

<u>Lower Elevation</u>	<u>Address</u>	<u>Direction / Distance</u>	<u>Map ID</u>	<u>Page</u>
<b>HANDY PANTRY 127</b>	<b>309 E. CORNWALLIS DR</b>	<b>WSW 0 - 1/8 (0.067 mi.)</b>	<b>C18</b>	<b>42</b>
Facility Id: 0-00999 Site ID: 9470				
<b>ROY'S TEXACO</b>	<b>308 E. CORNWALLIS RD</b>	<b>SW 0 - 1/8 (0.082 mi.)</b>	<b>C22</b>	<b>66</b>
Facility Id: 0-017771 Site ID: 11692 Site ID: 37267				
<b>GREENSBORO TWINE &amp; P</b>	<b>2010 N. CHURCH</b>	<b>SE 1/8 - 1/4 (0.209 mi.)</b>	<b>52</b>	<b>122</b>
Site ID: 23518				
<b>BARNHARDT PROPERTY,</b>	<b>208 ELMWOOD DRIVE</b>	<b>WSW 1/4 - 1/2 (0.366 mi.)</b>	<b>67</b>	<b>157</b>
Site ID: 44387				
<b>ELLIS PROPERTY, LURA</b>	<b>104 IRVING PARK COUR</b>	<b>SW 1/4 - 1/2 (0.404 mi.)</b>	<b>71</b>	<b>168</b>
Site ID: 22211				
<b>REVOLUTION MASONIC T</b>	<b>802 16TH STREET</b>	<b>NNE 1/4 - 1/2 (0.453 mi.)</b>	<b>78</b>	<b>181</b>
Site ID: 30107				

### ***Lists of state and tribal registered storage tanks***

UST: The Underground Storage Tank database contains registered USTs. USTs are regulated under Subtitle I of the Resource Conservation and Recovery Act (RCRA). The data come from the Department of Environment & Natural Resources' Petroleum Underground Storage Tank Database.

A review of the UST list, as provided by EDR, and dated 04/08/2022 has revealed that there are 10 UST sites within approximately 0.25 miles of the target property.

<u>Equal/Higher Elevation</u>	<u>Address</u>	<u>Direction / Distance</u>	<u>Map ID</u>	<u>Page</u>
<b>JEFFS GOLDEN GATE AM</b>	<b>2200 GOLDEN GATE DR</b>	<b>SW 0 - 1/8 (0.029 mi.)</b>	<b>B11</b>	<b>29</b>
Facility Id: 00-0-0000000289				

<u>Lower Elevation</u>	<u>Address</u>	<u>Direction / Distance</u>	<u>Map ID</u>	<u>Page</u>
<b>HANDY PANTRY 127</b>	<b>309 E. CORNWALLIS DR</b>	<b>WSW 0 - 1/8 (0.067 mi.)</b>	<b>C18</b>	<b>42</b>

## EXECUTIVE SUMMARY

Facility Id: 00-0-0000010138				
<b>ROYS AUTOMOTIVE CENT</b>	<b>308 E. CORNWALLIS DR</b>	<b>SW 0 - 1/8 (0.082 mi.)</b>	<b>C21</b>	<b>59</b>
Facility Id: 00-0-0000017771				
FLOWERS BY BOB CLEMM	300 EAST CORNWALLIS	SW 0 - 1/8 (0.084 mi.)	C26	72
Facility Id: 00-0-0000021935				
GOLDEN GATE AUTOMOTI	CHURCH STREET	ESE 1/8 - 1/4 (0.137 mi.)	39	82
Facility Id: 00-0-0000009733				
<b>BARPHIL INC DBA ALLE</b>	<b>2107 N. CHURCH STREE</b>	<b>ESE 1/8 - 1/4 (0.164 mi.)</b>	<b>F45</b>	<b>97</b>
Facility Id: 00-0-0000010493				
<b>COLLINS PROPERTIES</b>	<b>2200 N. CHURCH ST.</b>	<b>E 1/8 - 1/4 (0.178 mi.)</b>	<b>G48</b>	<b>109</b>
Facility Id: 00-0-0000013190				
<b>AMAN MINI MART</b>	<b>2303 NORTH CHURCH ST</b>	<b>ENE 1/8 - 1/4 (0.184 mi.)</b>	<b>49</b>	<b>111</b>
Facility Id: 00-0-0000009745				
<b>7-ELEVEN, INC. #4195</b>	<b>2108 NORTH CHURCH ST</b>	<b>ESE 1/8 - 1/4 (0.187 mi.)</b>	<b>F50</b>	<b>117</b>
Facility Id: 00-0-0000046108				
<b>TRICO POOLS, INC.</b>	<b>2006 NORTH CHURCH ST</b>	<b>SE 1/8 - 1/4 (0.227 mi.)</b>	<b>56</b>	<b>131</b>
Facility Id: 00-0-0000003430				

### **State and tribal institutional control / engineering control registries**

INST CONTROL: No Further Action Sites With Land Use Restrictions Monitoring.

A review of the INST CONTROL list, as provided by EDR, and dated 02/23/2022 has revealed that there are 13 INST CONTROL sites within approximately 0.5 miles of the target property.

<u>Equal/Higher Elevation</u>	<u>Address</u>	<u>Direction / Distance</u>	<u>Map ID</u>	<u>Page</u>
<b>JEFFS GOLDEN GATE AM</b>	<b>2200 GOLDEN GATE DR</b>	<b>SW 0 - 1/8 (0.029 mi.)</b>	<b>B11</b>	<b>29</b>
<b>HOLLAND IRVING PARK</b>	<b>2009 N. ELM ST</b>	<b>WSW 1/4 - 1/2 (0.260 mi.)</b>	<b>I61</b>	<b>140</b>
<b>PETERSON PROPERTY, T</b>	<b>304 ELMWOOD DR.</b>	<b>W 1/4 - 1/2 (0.424 mi.)</b>	<b>75</b>	<b>173</b>
<b>GOLEY PROPERTY, DAN</b>	<b>504 ELMWOOD</b>	<b>WNW 1/4 - 1/2 (0.464 mi.)</b>	<b>L80</b>	<b>183</b>
<b>GRAVES, MARTHA LIVIN</b>	<b>300 KIMBERLY DRIVE</b>	<b>WNW 1/4 - 1/2 (0.474 mi.)</b>	<b>81</b>	<b>185</b>
<b>BARNES RESIDENCE, JE</b>	<b>602 ELMWOOD DRIVE</b>	<b>WNW 1/4 - 1/2 (0.494 mi.)</b>	<b>M83</b>	<b>192</b>
<u>Lower Elevation</u>	<u>Address</u>	<u>Direction / Distance</u>	<u>Map ID</u>	<u>Page</u>
<b>ROYS AUTOMOTIVE CENT</b>	<b>308 E. CORNWALLIS DR</b>	<b>SW 0 - 1/8 (0.082 mi.)</b>	<b>C21</b>	<b>59</b>
<b>BOB CLEMMONS FLORIST</b>	<b>300 E. CORNWALLIS DR</b>	<b>SW 0 - 1/8 (0.084 mi.)</b>	<b>C25</b>	<b>69</b>
<b>BARPHIL INC DBA ALLE</b>	<b>2107 N. CHURCH STREE</b>	<b>ESE 1/8 - 1/4 (0.164 mi.)</b>	<b>F45</b>	<b>97</b>
<b>COX TOYOTA, INC.</b>	<b>2475 NORTH CHURCH ST</b>	<b>NNE 1/4 - 1/2 (0.301 mi.)</b>	<b>65</b>	<b>153</b>
<b>BARNHARDT PROPERTY,</b>	<b>208 ELMWOOD DRIVE</b>	<b>WSW 1/4 - 1/2 (0.366 mi.)</b>	<b>67</b>	<b>157</b>
<b>KINLAW PROPERTY, VAN</b>	<b>1810 N. ELM STREET</b>	<b>SSW 1/4 - 1/2 (0.414 mi.)</b>	<b>72</b>	<b>170</b>
<b>REVOLUTION MILL STUD</b>	<b>1200 N. REVOLUTION M</b>	<b>ESE 1/4 - 1/2 (0.419 mi.)</b>	<b>K73</b>	<b>172</b>

## EXECUTIVE SUMMARY

### ***Lists of state and tribal brownfield sites***

BROWNFIELDS: A brownfield site is an abandoned, idled, or underused property where the threat of environmental contamination has hindered its redevelopment. All of the sites in the inventory are working toward a brownfield agreement for cleanup and liability control.

A review of the BROWNFIELDS list, as provided by EDR, and dated 12/01/2021 has revealed that there is 1 BROWNFIELDS site within approximately 0.5 miles of the target property.

<u>Lower Elevation</u>	<u>Address</u>	<u>Direction / Distance</u>	<u>Map ID</u>	<u>Page</u>
REVOLUTION MILL STUD Project ID: 16039-12-041	1200 N. REVOLUTION M	ESE 1/4 - 1/2 (0.419 mi.)	K74	173

### **ADDITIONAL ENVIRONMENTAL RECORDS**

#### ***Records of Emergency Release Reports***

IMD: Incident Management Database.

A review of the IMD list, as provided by EDR, and dated 01/28/2022 has revealed that there are 26 IMD sites within approximately 0.5 miles of the target property.

<u>Equal/Higher Elevation</u>	<u>Address</u>	<u>Direction / Distance</u>	<u>Map ID</u>	<u>Page</u>
<b>JEFF'S GOLDEN GATE A</b> Facility Id: 12846	<b>2200 GOLDEN GATE DRI</b>	<b>SW 0 - 1/8 (0.029 mi.)</b>	<b>B13</b>	<b>35</b>
<b>STATE STREET PROPERT</b> Facility Id: 13999	<b>STATE ST.</b>	<b>SW 0 - 1/8 (0.123 mi.)</b>	<b>35</b>	<b>79</b>
<b>NATIONS BANK - GEORG</b> Facility Id: 12937	<b>2112 GEORGIA ST.</b>	<b>WSW 1/8 - 1/4 (0.154 mi.)</b>	<b>41</b>	<b>86</b>
<b>PALM STREET CHRISTIA</b> <b>ST. PIUS CHURCH SIST</b> Facility Id: 10121	<b>1921 PALM ST.</b> <b>2206 N. ELM ST.</b>	<b>S 1/8 - 1/4 (0.157 mi.)</b> <b>W 1/8 - 1/4 (0.214 mi.)</b>	<b>42</b> <b>H53</b>	<b>89</b> <b>125</b>
<b>HILL ESTATE, JOSEPHI</b> Facility Id: 15299	<b>111 E. NEWLYN ST.</b>	<b>SW 1/8 - 1/4 (0.218 mi.)</b>	<b>55</b>	<b>128</b>
<b>HOLLAND IRVING PARK</b> Facility Id: 30584 Facility Id: 00-0-0000000918	<b>2009 N. ELM ST</b>	<b>WSW 1/4 - 1/2 (0.260 mi.)</b>	<b>I61</b>	<b>140</b>
<b>SAINT PIUS CHURCH</b> Facility Id: 9160	<b>2210 N. ELM ST.</b>	<b>WNW 1/4 - 1/2 (0.262 mi.)</b>	<b>63</b>	<b>147</b>
<b>PAGE HIGH SCHOOL</b> Facility Id: 20031 Facility Id: 6201	<b>201 ALMA PINNEX DR.</b>	<b>NNW 1/4 - 1/2 (0.384 mi.)</b>	<b>69</b>	<b>161</b>
<b>BATTLE PROPERTY, ANN</b> Facility Id: 16345	<b>212 COUNTRY CLUB DR</b>	<b>WSW 1/4 - 1/2 (0.435 mi.)</b>	<b>76</b>	<b>175</b>
<b>WHITE RESIDENCE, MAR</b> Facility Id: 30374	<b>303 ELMWOOD DRIVE</b>	<b>W 1/4 - 1/2 (0.448 mi.)</b>	<b>77</b>	<b>178</b>
<b>GRAVES, MARTHA LIVIN</b>	<b>300 KIMBERLY DRIVE</b>	<b>WNW 1/4 - 1/2 (0.474 mi.)</b>	<b>81</b>	<b>185</b>



## EXECUTIVE SUMMARY

Facility Id: 30722

**HOWARD PROPERTY, DAV**

Facility Id: 17915

**600 ELMWOOD DR.**

**WNW 1/4 - 1/2 (0.475 mi.) M82**

**189**

<u>Lower Elevation</u>	<u>Address</u>	<u>Direction / Distance</u>	<u>Map ID</u>	<u>Page</u>
HOP-IN STORE C-184 Facility Id: 9470	309 E.CORNWALLIS DR.	WSW 0 - 1/8 (0.067 mi.)	C16	40
<b>HANDY PANTRY 127</b> Facility Id: 17194	<b>309 E. CORNWALLIS DR</b>	<b>WSW 0 - 1/8 (0.067 mi.)</b>	<b>C18</b>	<b>42</b>
<b>ROY'S TEXACO</b> Facility Id: 11692	<b>308 E. CORNWALLIS RD</b>	<b>SW 0 - 1/8 (0.082 mi.)</b>	<b>C22</b>	<b>66</b>
<b>BOB CLEMMONS FLORIST</b> Facility Id: 3597	<b>300 E. CORNWALLIS DR</b>	<b>SW 0 - 1/8 (0.084 mi.)</b>	<b>C25</b>	<b>69</b>
<b>WESTERN WIRE, ROPE A</b> Facility Id: 9469	<b>2203 N. CHURCH ST.</b>	<b>E 1/8 - 1/4 (0.152 mi.)</b>	<b>40</b>	<b>83</b>
<b>BARPHIL INC DBA ALLE</b> Facility Id: 30313	<b>2107 N. CHURCH STREE</b>	<b>ESE 1/8 - 1/4 (0.164 mi.)</b>	<b>F45</b>	<b>97</b>
MAACO Facility Id: 18442	2200 N. CHURCH STREE	E 1/8 - 1/4 (0.178 mi.)	G46	104
<b>AMAN MINI MART</b> Facility Id: 20794	<b>2303 NORTH CHURCH ST</b>	<b>ENE 1/8 - 1/4 (0.184 mi.)</b>	<b>49</b>	<b>111</b>
<b>EAST COAST METAL DIS</b> Facility Id: 30204	<b>2210 N. CHURCH STREE</b>	<b>ENE 1/8 - 1/4 (0.187 mi.)</b>	<b>51</b>	<b>119</b>
<b>GREENSBORO TWINE &amp; P</b> Facility Id: 23518	<b>2010 N. CHURCH</b>	<b>SE 1/8 - 1/4 (0.209 mi.)</b>	<b>52</b>	<b>122</b>
<b>TRICO POOLS, INC.</b> Facility Id: 8688	<b>2006 NORTH CHURCH ST</b>	<b>SE 1/8 - 1/4 (0.227 mi.)</b>	<b>56</b>	<b>131</b>
<b>WESCOTT LABS</b> Facility Id: 15753	<b>2000 N. CHURCH ST.</b>	<b>SE 1/8 - 1/4 (0.244 mi.)</b>	<b>59</b>	<b>136</b>
<b>FELTS ENTERPRISES</b> Facility Id: 8893	<b>1916 N. CHURCH ST.</b>	<b>SSE 1/4 - 1/2 (0.270 mi.)</b>	<b>64</b>	<b>150</b>

### **Other Ascertainable Records**

RCRA NonGen / NLR: RCRAInfo is EPA's comprehensive information system, providing access to data supporting the Resource Conservation and Recovery Act (RCRA) of 1976 and the Hazardous and Solid Waste Amendments (HSWA) of 1984. The database includes selective information on sites which generate, transport, store, treat and/or dispose of hazardous waste as defined by the Resource Conservation and Recovery Act (RCRA). Non-Generators do not presently generate hazardous waste.

A review of the RCRA NonGen / NLR list, as provided by EDR, and dated 02/28/2022 has revealed that there is 1 RCRA NonGen / NLR site within approximately 0.25 miles of the target property.

<u>Lower Elevation</u>	<u>Address</u>	<u>Direction / Distance</u>	<u>Map ID</u>	<u>Page</u>
BARPHIL INC, DBA ALL EPA ID:: NCD986195295	2107 N CHURCH ST	ESE 1/8 - 1/4 (0.164 mi.)	F44	91

## EXECUTIVE SUMMARY

DRYCLEANERS: Potential and known drycleaning sites, active and abandoned, that the Drycleaning Solvent Cleanup Program has knowledge of and entered into this database.

A review of the DRYCLEANERS list, as provided by EDR, and dated 12/06/2021 has revealed that there are 11 DRYCLEANERS sites within approximately 0.25 miles of the target property.

<u>Equal/Higher Elevation</u>	<u>Address</u>	<u>Direction / Distance</u>	<u>Map ID</u>	<u>Page</u>
LANE'S LAUNDRY INC.	2206 GOLDEN GATE DRI	SW 0 - 1/8 (0.027 mi.)	B8	25
LANES CLEANERS	2206 GOLDEN GATE SHO	SW 0 - 1/8 (0.027 mi.)	B9	26
LANE'S LAUNDRY INC.	2202 GOLDEN GATE DRI	SW 0 - 1/8 (0.030 mi.)	B14	38
LANES LAUNDRY & CLEA	212 E CORNWALLIS DR	WSW 0 - 1/8 (0.112 mi.)	D31	75
MASTER KLEEN	208 E. CORNWALLIS DR	WSW 0 - 1/8 (0.121 mi.)	D32	75
KOONTS KLEANING CO I	408 STATE	SSW 1/8 - 1/4 (0.131 mi.)	E37	81
DANIEL'S CLEANERS &	408 STATE	SSW 1/8 - 1/4 (0.131 mi.)	E38	81
STATE STREET CLEANER	220 STATE	SW 1/8 - 1/4 (0.161 mi.)	43	90
NORTH ELM CLEANERS	2103 N. ELM	WSW 1/8 - 1/4 (0.240 mi.)	I58	135
LAUNDRYTERIA	2101 N. ELM	WSW 1/8 - 1/4 (0.245 mi.)	I60	139

<u>Lower Elevation</u>	<u>Address</u>	<u>Direction / Distance</u>	<u>Map ID</u>	<u>Page</u>
SELF SERVICE LAUNDRY	517 STATE	SSE 1/8 - 1/4 (0.127 mi.)	36	80

### EDR HIGH RISK HISTORICAL RECORDS

#### ***EDR Exclusive Records***

EDR Hist Auto: EDR has searched selected national collections of business directories and has collected listings of potential gas station/filling station/service station sites that were available to EDR researchers. EDR's review was limited to those categories of sources that might, in EDR's opinion, include gas station/filling station/service station establishments. The categories reviewed included, but were not limited to gas, gas station, gasoline station, filling station, auto, automobile repair, auto service station, service station, etc. This database falls within a category of information EDR classifies as "High Risk Historical Records", or HRHR. EDR's HRHR effort presents unique and sometimes proprietary data about past sites and operations that typically create environmental concerns, but may not show up in current government records searches.

A review of the EDR Hist Auto list, as provided by EDR, has revealed that there are 8 EDR Hist Auto sites within approximately 0.125 miles of the target property.

<u>Equal/Higher Elevation</u>	<u>Address</u>	<u>Direction / Distance</u>	<u>Map ID</u>	<u>Page</u>
JEFFS GOLDEN GATE	2200 GOLDEN GATE DR	SW 0 - 1/8 (0.029 mi.)	B12	34

<u>Lower Elevation</u>	<u>Address</u>	<u>Direction / Distance</u>	<u>Map ID</u>	<u>Page</u>
STARLINGS EXXON SERV	309 E CORNWALLIS DR	WSW 0 - 1/8 (0.067 mi.)	C17	41
GOLDEN GATE TEXACO	306-308 E CORNWALLS	SW 0 - 1/8 (0.082 mi.)	C20	58
ROYS AUTOMOTIVE CENT	308 E CORNWALLIS DR	SW 0 - 1/8 (0.082 mi.)	C23	68
KEZIAHS USED CARS	300 E CORNWALLIS DR	SW 0 - 1/8 (0.084 mi.)	C24	69
ROYS TEXACO SERVICE	308 CORNWALLIS DR E	WSW 0 - 1/8 (0.091 mi.)	C27	74
STARLINGS ESSO SERVI	309 CORNWALLIS DR E	WSW 0 - 1/8 (0.091 mi.)	C28	74
HCLTS ATLANTIC SERVI	300 CORNWALLIS DR E	WSW 0 - 1/8 (0.091 mi.)	C29	74

## EXECUTIVE SUMMARY

EDR Hist Cleaner: EDR has searched selected national collections of business directories and has collected listings of potential dry cleaner sites that were available to EDR researchers. EDR's review was limited to those categories of sources that might, in EDR's opinion, include dry cleaning establishments. The categories reviewed included, but were not limited to dry cleaners, cleaners, laundry, laundromat, cleaning/laundry, wash & dry etc. This database falls within a category of information EDR classifies as "High Risk Historical Records", or HRHR. EDR's HRHR effort presents unique and sometimes proprietary data about past sites and operations that typically create environmental concerns, but may not show up in current government records searches.

A review of the EDR Hist Cleaner list, as provided by EDR, has revealed that there are 4 EDR Hist Cleaner sites within approximately 0.125 miles of the target property.

<u>Equal/Higher Elevation</u>	<u>Address</u>	<u>Direction / Distance</u>	<u>Map ID</u>	<u>Page</u>
LANES LAUNDRY CLNS	2206 GOLDEN GATE DR	SW 0 - 1/8 (0.027 mi.)	B7	25
LAUNDROVENTURES INCO	212 E CORNWALLIS DR	WSW 0 - 1/8 (0.112 mi.)	D30	74
HANGERS DRY CLEANERS	208 E CORNWALLIS DR	WSW 0 - 1/8 (0.121 mi.)	D34	78

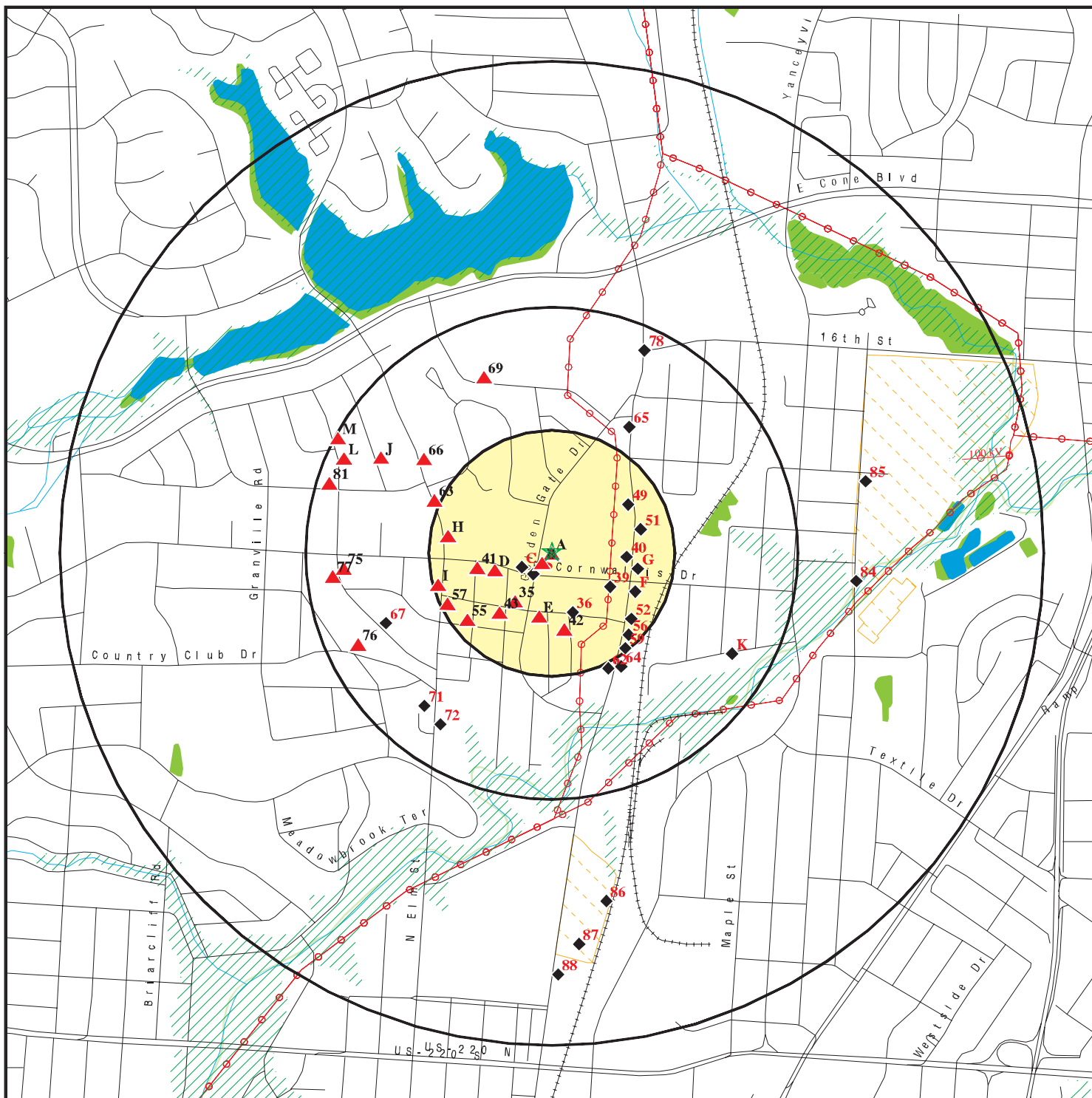
<u>Lower Elevation</u>	<u>Address</u>	<u>Direction / Distance</u>	<u>Map ID</u>	<u>Page</u>
HOMESTYLE LAUNDROMAT	2201 GOLDEN GATE DR	SW 0 - 1/8 (0.056 mi.)	15	39

## EXECUTIVE SUMMARY

Due to poor or inadequate address information, the following sites were not mapped. Count: 12 records.

<u>Site Name</u>	<u>Database(s)</u>
NORFOLK SOUTHERN DIESEL RELEASE	LAST
LANES CLEANERS INC	DRYCLEANERS
NEW METHOD LAUNDRY	DRYCLEANERS
HANGERS CLEANERS	DRYCLEANERS
ULTRA CLEANERS	DRYCLEANERS
HANGERS -N. CHURCH ST.	DRYCLEANERS
LANE'S CLEANERS	DRYCLEANERS
LEE'S CLEANERS	DRYCLEANERS
LAKE JEANETTE CLEANERS	DRYCLEANERS
FOREST OAKS COUNTRY CLUB	LUST TRUST
N.C.A.&T. STATE UNIV.-AUXILIARY BL	LUST TRUST
GREENSBORO CITY LANDFILL	OLI

# OVERVIEW MAP - 7030879.2S



- ★ Target Property
- ▲ Sites at elevations higher than or equal to the target property
- ◆ Sites at elevations lower than the target property
- ▲ Manufactured Gas Plants
- ☒ National Priority List Sites
- ☒ Dept. Defense Sites

- ☒ Indian Reservations BIA
- ⚡ Power transmission lines
- ▨ Special Flood Hazard Area (1%)
- ▨ 0.2% Annual Chance Flood Hazard
- ▨ National Wetland Inventory
- ▨ State Wetlands

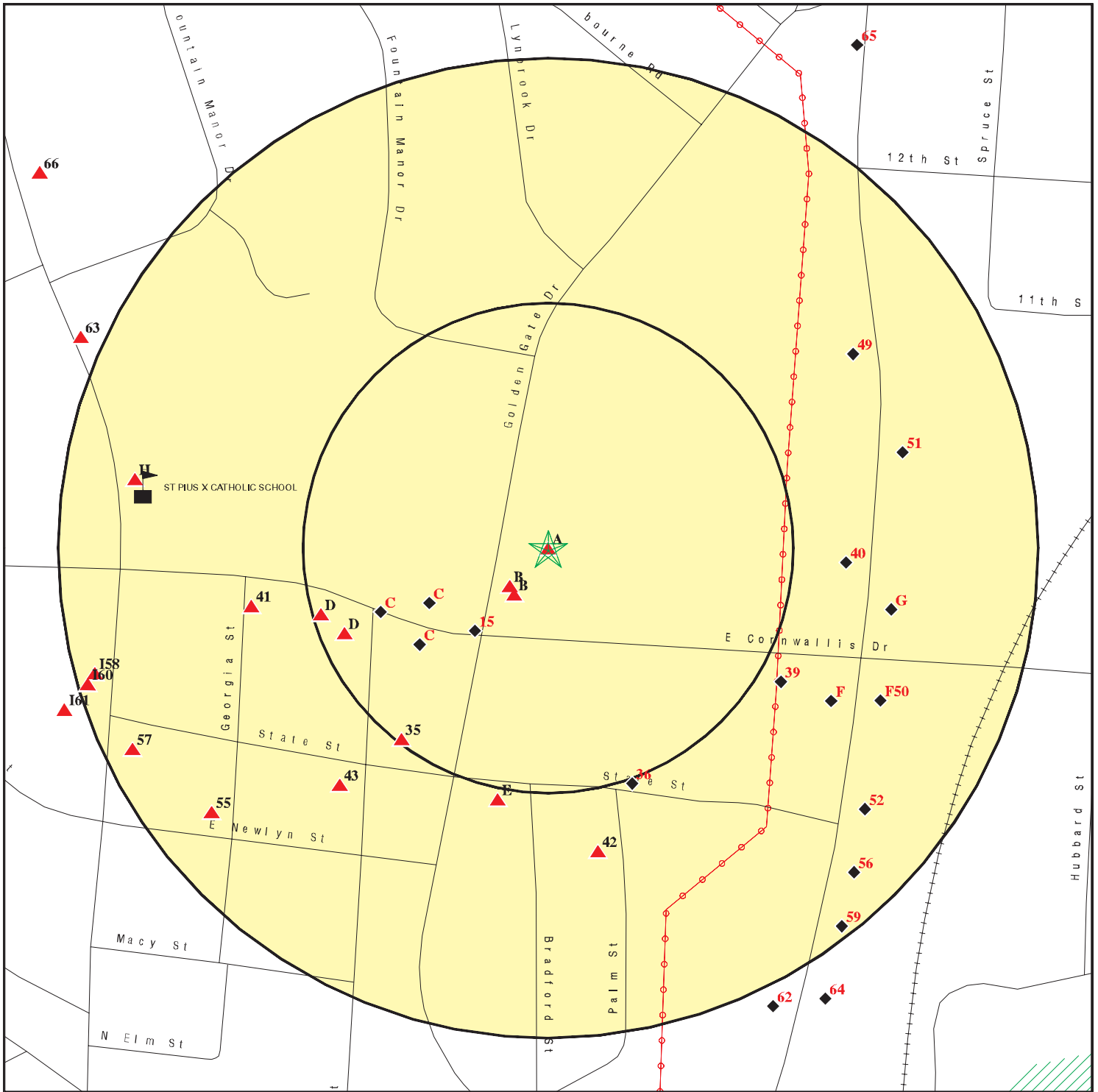
- ☒ Hazardous Substance Disposal Sites

This report includes Interactive Map Layers to display and/or hide map information. The legend includes only those icons for the default map view.

SITE NAME: A Cleaner World #184, DC410046  
 ADDRESS: 2282 Golden Gate Drive  
 Greensboro NC 27405  
 LAT/LONG: 36.102872 / 79.783973

CLIENT: AECOM  
 CONTACT: Jeff Hvozdk  
 INQUIRY #: 7030879.2s  
 DATE: June 24, 2022 11:49 am

# DETAIL MAP - 7030879.2S



- ★ Target Property
- ▲ Sites at elevations higher than or equal to the target property
- ◆ Sites at elevations lower than the target property
- ⚙ Manufactured Gas Plants
- ⚠ Sensitive Receptors
- 🚧 National Priority List Sites
- 🏢 Dept. Defense Sites

- 🏠 Indian Reservations BIA
- 🔌 Power transmission lines
- 🌊 Special Flood Hazard Area (1%)
- 🌊 0.2% Annual Chance Flood Hazard
- 🗑 Hazardous Substance Disposal Sites

This report includes Interactive Map Layers to display and/or hide map information. The legend includes only those icons for the default map view.

<p><b>SITE NAME:</b> A Cleaner World #184, DC410046  <b>ADDRESS:</b> 2282 Golden Gate Drive                  Greensboro NC 27405  <b>LAT/LONG:</b> 36.102872 / 79.783973</p>	<p><b>CLIENT:</b> AECOM  <b>CONTACT:</b> Jeff Hvozdk  <b>INQUIRY #:</b> 7030879.2s  <b>DATE:</b> June 24, 2022 11:53 am</p>
--	---

## MAP FINDINGS SUMMARY

Database	Search Distance (Miles)	Target Property	< 1/8	1/8 - 1/4	1/4 - 1/2	1/2 - 1	> 1	Total Plotted
<b>STANDARD ENVIRONMENTAL RECORDS</b>								
<b><i>Lists of Federal NPL (Superfund) sites</i></b>								
NPL	1.000		0	0	0	0	NR	0
Proposed NPL	1.000		0	0	0	0	NR	0
NPL LIENS	1.000		0	0	0	0	NR	0
<b><i>Lists of Federal Delisted NPL sites</i></b>								
Delisted NPL	1.000		0	0	0	0	NR	0
<b><i>Lists of Federal sites subject to CERCLA removals and CERCLA orders</i></b>								
FEDERAL FACILITY	0.500		0	0	0	NR	NR	0
SEMS	0.500		0	0	0	NR	NR	0
<b><i>Lists of Federal CERCLA sites with NFRAP</i></b>								
SEMS-ARCHIVE	0.500		0	0	0	NR	NR	0
<b><i>Lists of Federal RCRA facilities undergoing Corrective Action</i></b>								
CORRACTS	1.000		0	0	0	0	NR	0
<b><i>Lists of Federal RCRA TSD facilities</i></b>								
RCRA-TSDF	0.500		0	0	0	NR	NR	0
<b><i>Lists of Federal RCRA generators</i></b>								
RCRA-LQG	0.250		0	0	NR	NR	NR	0
RCRA-SQG	0.250	1	0	0	NR	NR	NR	1
RCRA-VSQG	0.250	1	3	1	NR	NR	NR	5
<b><i>Federal institutional controls / engineering controls registries</i></b>								
LUCIS	0.500		0	0	0	NR	NR	0
US ENG CONTROLS	0.500		0	0	0	NR	NR	0
US INST CONTROLS	0.500		0	0	0	NR	NR	0
<b><i>Federal ERNS list</i></b>								
ERNS	TP		NR	NR	NR	NR	NR	0
<b><i>Lists of state- and tribal (Superfund) equivalent sites</i></b>								
NC HSDS	1.000		0	0	0	3	NR	3
<b><i>Lists of state- and tribal hazardous waste facilities</i></b>								
SHWS	1.000		1	0	0	5	NR	6
<b><i>Lists of state and tribal landfills and solid waste disposal facilities</i></b>								
SWF/LF	0.500		0	0	0	NR	NR	0

## MAP FINDINGS SUMMARY

Database	Search Distance (Miles)	Target Property	< 1/8	1/8 - 1/4	1/4 - 1/2	1/2 - 1	> 1	Total Plotted
DEBRIS	0.500		0	0	0	NR	NR	0
OLI	0.500		0	0	0	NR	NR	0
LCID	0.500		0	0	0	NR	NR	0
<b><i>Lists of state and tribal leaking storage tanks</i></b>								
LAST	0.500		0	2	1	NR	NR	3
LUST	0.500		5	10	19	NR	NR	34
INDIAN LUST	0.500		0	0	0	NR	NR	0
LUST TRUST	0.500		3	3	12	NR	NR	18
<b><i>Lists of state and tribal registered storage tanks</i></b>								
FEMA UST	0.250		0	0	NR	NR	NR	0
UST	0.250		4	6	NR	NR	NR	10
AST	0.250		0	0	NR	NR	NR	0
INDIAN UST	0.250		0	0	NR	NR	NR	0
<b><i>State and tribal institutional control / engineering control registries</i></b>								
INST CONTROL	0.500		3	1	9	NR	NR	13
<b><i>Lists of state and tribal voluntary cleanup sites</i></b>								
VCP	0.500		0	0	0	NR	NR	0
INDIAN VCP	0.500		0	0	0	NR	NR	0
<b><i>Lists of state and tribal brownfield sites</i></b>								
BROWNFIELDS	0.500		0	0	1	NR	NR	1
<b><u>ADDITIONAL ENVIRONMENTAL RECORDS</u></b>								
<b><i>Local Brownfield lists</i></b>								
US BROWNFIELDS	0.500		0	0	0	NR	NR	0
<b><i>Local Lists of Landfill / Solid Waste Disposal Sites</i></b>								
HIST LF	0.500		0	0	0	NR	NR	0
SWRCY	0.500		0	0	0	NR	NR	0
INDIAN ODI	0.500		0	0	0	NR	NR	0
ODI	0.500		0	0	0	NR	NR	0
DEBRIS REGION 9	0.500		0	0	0	NR	NR	0
IHS OPEN DUMPS	0.500		0	0	0	NR	NR	0
<b><i>Local Lists of Hazardous waste / Contaminated Sites</i></b>								
US HIST CDL	TP		NR	NR	NR	NR	NR	0
US CDL	TP		NR	NR	NR	NR	NR	0
PFAS	TP		NR	NR	NR	NR	NR	0
<b><i>Local Land Records</i></b>								
LIENS 2	TP		NR	NR	NR	NR	NR	0
<b><i>Records of Emergency Release Reports</i></b>								
HMIRS	TP		NR	NR	NR	NR	NR	0



## MAP FINDINGS SUMMARY

Database	Search Distance (Miles)	Target Property	< 1/8	1/8 - 1/4	1/4 - 1/2	1/2 - 1	> 1	Total Plotted
SPILLS	TP		NR	NR	NR	NR	NR	0
IMD	0.500		6	12	8	NR	NR	26
SPILLS 90	TP		NR	NR	NR	NR	NR	0
SPILLS 80	TP		NR	NR	NR	NR	NR	0
<b>Other Ascertainable Records</b>								
RCRA NonGen / NLR	0.250		0	1	NR	NR	NR	1
FUDS	1.000		0	0	0	0	NR	0
DOD	1.000		0	0	0	0	NR	0
SCRD DRYCLEANERS	0.500		0	0	0	NR	NR	0
US FIN ASSUR	TP		NR	NR	NR	NR	NR	0
EPA WATCH LIST	TP		NR	NR	NR	NR	NR	0
2020 COR ACTION	0.250		0	0	NR	NR	NR	0
TSCA	TP		NR	NR	NR	NR	NR	0
TRIS	TP		NR	NR	NR	NR	NR	0
SSTS	TP		NR	NR	NR	NR	NR	0
ROD	1.000		0	0	0	0	NR	0
RMP	TP		NR	NR	NR	NR	NR	0
RAATS	TP		NR	NR	NR	NR	NR	0
PRP	TP		NR	NR	NR	NR	NR	0
PADS	TP		NR	NR	NR	NR	NR	0
ICIS	TP		NR	NR	NR	NR	NR	0
FTTS	TP		NR	NR	NR	NR	NR	0
MLTS	TP		NR	NR	NR	NR	NR	0
COAL ASH DOE	TP		NR	NR	NR	NR	NR	0
COAL ASH EPA	0.500		0	0	0	NR	NR	0
PCB TRANSFORMER	TP		NR	NR	NR	NR	NR	0
RADINFO	TP		NR	NR	NR	NR	NR	0
HIST FTTS	TP		NR	NR	NR	NR	NR	0
DOT OPS	TP		NR	NR	NR	NR	NR	0
CONSENT	1.000		0	0	0	0	NR	0
INDIAN RESERV	1.000		0	0	0	0	NR	0
FUSRAP	1.000		0	0	0	0	NR	0
UMTRA	0.500		0	0	0	NR	NR	0
LEAD SMELTERS	TP		NR	NR	NR	NR	NR	0
US AIRS	TP		NR	NR	NR	NR	NR	0
US MINES	0.250		0	0	NR	NR	NR	0
ABANDONED MINES	0.250		0	0	NR	NR	NR	0
FINDS	TP	2	NR	NR	NR	NR	NR	2
ECHO	TP	2	NR	NR	NR	NR	NR	2
UXO	1.000		0	0	0	0	NR	0
DOCKET HWC	TP		NR	NR	NR	NR	NR	0
FUELS PROGRAM	0.250		0	0	NR	NR	NR	0
AIRS	TP		NR	NR	NR	NR	NR	0
ASBESTOS	TP		NR	NR	NR	NR	NR	0
COAL ASH	0.500		0	0	0	NR	NR	0
DRYCLEANERS	0.250	2	5	6	NR	NR	NR	13
Financial Assurance	TP		NR	NR	NR	NR	NR	0
NPDES	TP		NR	NR	NR	NR	NR	0
UIC	TP		NR	NR	NR	NR	NR	0
AOP	TP		NR	NR	NR	NR	NR	0

## MAP FINDINGS SUMMARY

Database	Search Distance (Miles)	Target Property	< 1/8	1/8 - 1/4	1/4 - 1/2	1/2 - 1	> 1	Total Plotted
CCB	0.500		0	0	0	NR	NR	0
SEPT HAULERS	TP		NR	NR	NR	NR	NR	0
PCSRP	0.500		0	0	0	NR	NR	0
MINES MRDS	TP		NR	NR	NR	NR	NR	0

### EDR HIGH RISK HISTORICAL RECORDS

#### ***EDR Exclusive Records***

EDR MGP	1.000		0	0	0	0	NR	0
EDR Hist Auto	0.125		8	NR	NR	NR	NR	8
EDR Hist Cleaner	0.125	1	4	NR	NR	NR	NR	5

### EDR RECOVERED GOVERNMENT ARCHIVES

#### ***Exclusive Recovered Govt. Archives***

RGA HWS	TP		NR	NR	NR	NR	NR	0
RGA LF	TP		NR	NR	NR	NR	NR	0
RGA LUST	TP		NR	NR	NR	NR	NR	0

- Totals --		9	42	42	50	8	0	151
-------------	--	---	----	----	----	---	---	-----

#### NOTES:

TP = Target Property

NR = Not Requested at this Search Distance

Sites may be listed in more than one database

MAP FINDINGS

Map ID  
Direction  
Distance  
Elevation

Site

Database(s)

EDR ID Number  
EPA ID Number

**A1**      **A CLEANER WORLD #184**  
**Target**    **2282 GOLDEN GATE DR.**  
**Property**   **GUILFORD (County), NC**

**DRYCLEANERS**    **S126476890**  
**N/A**

**Site 1 of 6 in cluster A**

**Actual:**  
**795 ft.**

**DRYCLEANERS:**  
Name:                    A CLEANER WORLD #184  
Address:                2282 GOLDEN GATE DR.  
City,State,Zip:        NC  
Facility ID:            410033C  
Status:                 Compliance Insp  
Priority:                Not reported  
Rank:                    Not reported  
HCS Code:             99  
HCS Ref:                Not reported  
HCS Res:                Not reported  
HCS Scale:             Not reported  
Lat/Long:              36.102899 -79.784061  
Shopping Center:      Not reported  
Certified Date:        Not reported  
Project Manager:      John Stauber  
Jurisdiction:           Not reported  
Phone Number:        919-707-8357  
X Coordinates:        -79.784061  
Y Coordinates:        36.102899  
Object ID:              814  
Comments:              Full Service (Active) Date Established: 1/1/1970

**A2**      **A CLEANER WORLD #184**  
**Target**    **2282 GOLDEN GATE DR**  
**Property**   **GREENSBORO, NC 27405**

**DRYCLEANERS**    **S120705381**  
**N/A**

**Site 2 of 6 in cluster A**

**Actual:**  
**795 ft.**

**DRYCLEANERS:**  
Name:                    A CLEANER WORLD #184  
Address:                2282 GOLDEN GATE DR  
City,State,Zip:        GREENSBORO, NC 27405  
Facility ID:            Not reported  
Status:                 NCDOL  
Priority:                Not reported  
Rank:                    Not reported  
HCS Code:             50  
HCS Ref:                Google API Geocoder  
HCS Res:                Not reported  
HCS Scale:             Not reported  
Lat/Long:              36.102845 -79.7840101  
Shopping Center:      Not reported  
Certified Date:        Not reported  
Project Manager:      Not reported  
Jurisdiction:           Not reported  
Phone Number:        Not reported  
X Coordinates:        -79.7840101  
Y Coordinates:        36.102845  
Object ID:              6719  
Comments:              NC Dept of Labor Drycleaner Boiler Inspection list. Date of Inspection 11/22/1995

Name:                    A CLEANER WORLD #184  
Address:                2282 GOLDEN GATE DR

Map ID  
 Direction  
 Distance  
 Elevation

MAP FINDINGS

Site

Database(s)

EDR ID Number  
 EPA ID Number

**A CLEANER WORLD #184 (Continued)**

**S120705381**

City,State,Zip: GREENSBORO, NC 27405-4302  
 Facility ID: DC410046  
 Status: Assessment  
 Priority: Medium  
 Rank: C4  
 HCS Code: 22  
 HCS Ref: AGOL DWM Site Locator Tool,Esri Community Maps Contributors, State of North Carolina DOT, BuildingFootprintUSA, Esri, HERE, Garmin, INCREMENT P, METI/NASA, USGS, EPA, NPS, US Census Bureau, USDA | Copyright: 2013 National Geographic Society, i-cubed  
 HCS Res: Not reported  
 HCS Scale: 100ft  
 Lat/Long: 36.102865 -79.783951  
 Shopping Center: Golden Gate  
 Certified Date: 03/06/2014  
 Project Manager: Scott Stupak  
 Jurisdiction: DSCA  
 Phone Number: (919)707-8359  
 X Coordinates: -79.783951  
 Y Coordinates: 36.102865  
 Object ID: 168  
 Comments: Certified in the DSCA Program

**A3  
 Target  
 Property**

**NCDSCA DC410046 (A CLEANER WORLD #184)  
 2282 GOLDEN GATE DR  
 GREENSBORO, NC 27405**

**RCRA-SQG 1016676829  
 FINDS NCR000163360  
 ECHO**

**Site 3 of 6 in cluster A**

**Actual:  
 795 ft.**

RCRA-SQG:  
 Date Form Received by Agency: 20210830  
 Handler Name: NCDSCA DC410046 (A CLEANER WORLD #184)  
 Handler Address: 2282 GOLDEN GATE DR  
 Handler City,State,Zip: GREENSBORO, NC 27405-4302  
 EPA ID: NCR000163360  
 Contact Name: SCOTT STUPAK  
 Contact Address: MAIL SERVICE CENTER  
 Contact City,State,Zip: RALEIGH, NC 27699-1646  
 Contact Telephone: 919-707-8359  
 Contact Fax: Not reported  
 Contact Email: SCOTT.STUPAK@NCDENR.GOV  
 Contact Title: PROJECT MANAGER  
 EPA Region: 04  
 Land Type: Private  
 Federal Waste Generator Description: Small Quantity Generator  
 Non-Notifier: Not reported  
 Biennial Report Cycle: Not reported  
 Accessibility: Not reported  
 Active Site Indicator: Handler Activities  
 State District Owner: NC  
 State District: NC  
 Mailing Address: MAIL SERVICE CENTER  
 Mailing City,State,Zip: RALEIGH, NC 27699-1646  
 Owner Name: GOLDEN GATE ACQUISITION LLC  
 Owner Type: Private  
 Operator Name: PETITIONER(S) FOR DSCA SITE ID DC410046  
 Operator Type: Other  
 Short-Term Generator Activity: No

Map ID  
 Direction  
 Distance  
 Elevation

MAP FINDINGS

Site

Database(s)

EDR ID Number  
 EPA ID Number

**NCDSCA DC410046 (A CLEANER WORLD #184) (Continued)**

**1016676829**

Importer Activity:	No
Mixed Waste Generator:	No
Transporter Activity:	No
Transfer Facility Activity:	No
Recycler Activity with Storage:	No
Small Quantity On-Site Burner Exemption:	No
Smelting Melting and Refining Furnace Exemption:	No
Underground Injection Control:	No
Off-Site Waste Receipt:	No
Universal Waste Indicator:	No
Universal Waste Destination Facility:	No
Federal Universal Waste:	No
Active Site Fed-Reg Treatment Storage and Disposal Facility:	Not reported
Active Site Converter Treatment storage and Disposal Facility:	Not reported
Active Site State-Reg Treatment Storage and Disposal Facility:	Not reported
Active Site State-Reg Handler:	---
Federal Facility Indicator:	Not reported
Hazardous Secondary Material Indicator:	N
Sub-Part K Indicator:	Not reported
Commercial TSD Indicator:	No
Treatment Storage and Disposal Type:	Not reported
2018 GPRA Permit Baseline:	Not on the Baseline
2018 GPRA Renewals Baseline:	Not on the Baseline
Permit Renewals Workload Universe:	Not reported
Permit Workload Universe:	Not reported
Permit Progress Universe:	Not reported
Post-Closure Workload Universe:	Not reported
Closure Workload Universe:	Not reported
202 GPRA Corrective Action Baseline:	No
Corrective Action Workload Universe:	No
Subject to Corrective Action Universe:	No
Non-TSDFs Where RCRA CA has Been Imposed Universe:	No
TSDFs Potentially Subject to CA Under 3004 (u)/(v) Universe:	No
TSDFs Only Subject to CA under Discretionary Auth Universe:	No
Corrective Action Priority Ranking:	No NCAPS ranking
Environmental Control Indicator:	No
Institutional Control Indicator:	No
Human Exposure Controls Indicator:	N/A
Groundwater Controls Indicator:	N/A
Operating TSDF Universe:	Not reported
Full Enforcement Universe:	Not reported
Significant Non-Complier Universe:	No
Unaddressed Significant Non-Complier Universe:	No
Addressed Significant Non-Complier Universe:	No
Significant Non-Complier With a Compliance Schedule Universe:	No
Financial Assurance Required:	Not reported
Handler Date of Last Change:	20210830
Recognized Trader-Importer:	No
Recognized Trader-Exporter:	No
Importer of Spent Lead Acid Batteries:	No
Exporter of Spent Lead Acid Batteries:	No
Recycler Activity Without Storage:	No
Manifest Broker:	No
Sub-Part P Indicator:	No

Biennial: List of Years

Year: 2015

Map ID  
Direction  
Distance  
Elevation

MAP FINDINGS

Site

Database(s)

EDR ID Number  
EPA ID Number

**NCDESCA DC410046 (A CLEANER WORLD #184) (Continued)**

**1016676829**

[Click Here for Biennial Reporting System Data:](#)

**Hazardous Waste Summary:**

Waste Code: F002  
Waste Description: THE FOLLOWING SPENT HALOGENATED SOLVENTS: TETRACHLOROETHYLENE, METHYLENE CHLORIDE, TRICHLOROETHYLENE, 1,1,1-TRICHLOROETHANE, CHLOROBENZENE, 1,1,2-TRICHLORO-1,2,2-TRIFLUOROETHANE, ORTHO-DICHLOROBENZENE, TRICHLOROFLUOROMETHANE, AND 1,1,2, TRICHLOROETHANE; ALL SPENT SOLVENT MIXTURES/BLENDS CONTAINING, BEFORE USE, A TOTAL OF TEN PERCENT OR MORE (BY VOLUME) OF ONE OR MORE OF THE ABOVE HALOGENATED SOLVENTS OR THOSE SOLVENTS LISTED IN F001, F004, AND F005; AND STILL BOTTOMS FROM THE RECOVERY OF THESE SPENT SOLVENTS AND SPENT SOLVENT MIXTURES.

**Handler - Owner Operator:**

Owner/Operator Indicator: Owner  
Owner/Operator Name: SUNDANCE PLAZA, LP  
Legal Status: Private  
Date Became Current: 20140311  
Date Ended Current: Not reported  
Owner/Operator Address: Not reported  
Owner/Operator City,State,Zip: Not reported  
Owner/Operator Telephone: Not reported  
Owner/Operator Telephone Ext: Not reported  
Owner/Operator Fax: Not reported  
Owner/Operator Email: Not reported

Owner/Operator Indicator: Operator  
Owner/Operator Name: PETITIONER(S) FOR DSCA SITE ID DC410046  
Legal Status: Other  
Date Became Current: 20140306  
Date Ended Current: Not reported  
Owner/Operator Address: 1646 MAIL SERVICE CENTER  
Owner/Operator City,State,Zip: RALEIGH, NC 27699-1646  
Owner/Operator Telephone: Not reported  
Owner/Operator Telephone Ext: Not reported  
Owner/Operator Fax: Not reported  
Owner/Operator Email: Not reported

Owner/Operator Indicator: Operator  
Owner/Operator Name: PETITIONER(S) FOR DSCA SITE ID DC410046  
Legal Status: Other  
Date Became Current: 20140306  
Date Ended Current: Not reported  
Owner/Operator Address: 1646 MAIL SERVICE CENTER  
Owner/Operator City,State,Zip: RALEIGH, NC 27699-1646  
Owner/Operator Telephone: Not reported  
Owner/Operator Telephone Ext: Not reported  
Owner/Operator Fax: Not reported  
Owner/Operator Email: Not reported

Owner/Operator Indicator: Operator  
Owner/Operator Name: PETITIONER(S) FOR DSCA SITE ID DC410046  
Legal Status: Other  
Date Became Current: 20140306

Map ID  
Direction  
Distance  
Elevation

MAP FINDINGS

Site

Database(s)

EDR ID Number  
EPA ID Number

**NCДСCA DC410046 (A CLEANER WORLD #184) (Continued)**

**1016676829**

Date Ended Current:	Not reported
Owner/Operator Address:	1646 MAIL SERVICE CENTER
Owner/Operator City,State,Zip:	RALEIGH, NC 27699-1646
Owner/Operator Telephone:	Not reported
Owner/Operator Telephone Ext:	Not reported
Owner/Operator Fax:	Not reported
Owner/Operator Email:	Not reported
Owner/Operator Indicator:	Owner
Owner/Operator Name:	SUNDANCE PLAZA LP
Legal Status:	Private
Date Became Current:	20140311
Date Ended Current:	Not reported
Owner/Operator Address:	7061 N HIGHFIELD DR
Owner/Operator City,State,Zip:	BIRMINGHAM
Owner/Operator Telephone:	Not reported
Owner/Operator Telephone Ext:	Not reported
Owner/Operator Fax:	Not reported
Owner/Operator Email:	Not reported
Owner/Operator Indicator:	Operator
Owner/Operator Name:	PETITIONER(S) FOR DSCA SITE ID DC410046
Legal Status:	Private
Date Became Current:	20140306
Date Ended Current:	Not reported
Owner/Operator Address:	1646 MAIL SERVICE CENTER
Owner/Operator City,State,Zip:	RALEIGH, NC 27699-1646
Owner/Operator Telephone:	Not reported
Owner/Operator Telephone Ext:	Not reported
Owner/Operator Fax:	Not reported
Owner/Operator Email:	Not reported
Owner/Operator Indicator:	Operator
Owner/Operator Name:	PETITIONER(S) FOR DSCA SITE ID 041-0046
Legal Status:	Other
Date Became Current:	20140306
Date Ended Current:	Not reported
Owner/Operator Address:	Not reported
Owner/Operator City,State,Zip:	Not reported
Owner/Operator Telephone:	Not reported
Owner/Operator Telephone Ext:	Not reported
Owner/Operator Fax:	Not reported
Owner/Operator Email:	Not reported
Owner/Operator Indicator:	Operator
Owner/Operator Name:	PETITIONER(S) FOR DSCA SITE ID DC410046
Legal Status:	Other
Date Became Current:	20140306
Date Ended Current:	Not reported
Owner/Operator Address:	1646 MAIL SERVICE CENTER
Owner/Operator City,State,Zip:	RALEIGH, NC 27699-1646
Owner/Operator Telephone:	Not reported
Owner/Operator Telephone Ext:	Not reported
Owner/Operator Fax:	Not reported
Owner/Operator Email:	Not reported
Owner/Operator Indicator:	Owner

Map ID  
Direction  
Distance  
Elevation

MAP FINDINGS

Site

Database(s)

EDR ID Number  
EPA ID Number

**NCДСCA DC410046 (A CLEANER WORLD #184) (Continued)**

**1016676829**

Owner/Operator Name: SUNDANCE PLAZA LP  
Legal Status: Private  
Date Became Current: 20140311  
Date Ended Current: Not reported  
Owner/Operator Address: 7061 N HIGHFIELD DR  
Owner/Operator City,State,Zip: BIRMINGHAM  
Owner/Operator Telephone: Not reported  
Owner/Operator Telephone Ext: Not reported  
Owner/Operator Fax: Not reported  
Owner/Operator Email: Not reported

Owner/Operator Indicator: Owner  
Owner/Operator Name: SUNDANCE PLAZA LP  
Legal Status: Private  
Date Became Current: 20140311  
Date Ended Current: Not reported  
Owner/Operator Address: 7061 N HIGHFIELD DR  
Owner/Operator City,State,Zip: BIRMINGHAM, AL 35242-7241  
Owner/Operator Telephone: Not reported  
Owner/Operator Telephone Ext: Not reported  
Owner/Operator Fax: Not reported  
Owner/Operator Email: Not reported

Owner/Operator Indicator: Operator  
Owner/Operator Name: PETITIONER(S) FOR DSCA SITE ID 041-0046  
Legal Status: Private  
Date Became Current: 20140306  
Date Ended Current: Not reported  
Owner/Operator Address: 1646 MAIL SERVICE CENTER  
Owner/Operator City,State,Zip: RALEIGH, NC 27699-1646  
Owner/Operator Telephone: Not reported  
Owner/Operator Telephone Ext: Not reported  
Owner/Operator Fax: Not reported  
Owner/Operator Email: Not reported

Owner/Operator Indicator: Owner  
Owner/Operator Name: SUNDANCE PLAZA LP  
Legal Status: Private  
Date Became Current: 20140311  
Date Ended Current: Not reported  
Owner/Operator Address: 7061 N HIGHFIELD DR  
Owner/Operator City,State,Zip: BIRMINGHAM, AL 35242-7241  
Owner/Operator Telephone: Not reported  
Owner/Operator Telephone Ext: Not reported  
Owner/Operator Fax: Not reported  
Owner/Operator Email: Not reported

Owner/Operator Indicator: Owner  
Owner/Operator Name: SUNDANCE PLAZA LP  
Legal Status: Private  
Date Became Current: 20140311  
Date Ended Current: Not reported  
Owner/Operator Address: 7061 N HIGHFIELD DR  
Owner/Operator City,State,Zip: BIRMINGHAM, AL 35242-7241  
Owner/Operator Telephone: Not reported  
Owner/Operator Telephone Ext: Not reported  
Owner/Operator Fax: Not reported



Map ID  
Direction  
Distance  
Elevation

MAP FINDINGS

Site

Database(s)

EDR ID Number  
EPA ID Number

**NCDSCA DC410046 (A CLEANER WORLD #184) (Continued)**

**1016676829**

Owner/Operator Email: Not reported

Owner/Operator Indicator: Owner  
Owner/Operator Name: GOLDEN GATE ACQUISITION LLC  
Legal Status: Private  
Date Became Current: 20170728  
Date Ended Current: Not reported  
Owner/Operator Address: 65 HARRISTOWN RD  
Owner/Operator City,State,Zip: GLEN ROCK, NJ 07452  
Owner/Operator Telephone: Not reported  
Owner/Operator Telephone Ext: Not reported  
Owner/Operator Fax: Not reported  
Owner/Operator Email: Not reported

Historic Generators:

Receive Date: 20160226  
Handler Name: NCDSCA 041-0046( A CLEANER WORLD #184 )  
Federal Waste Generator Description: Small Quantity Generator  
State District Owner: Not reported  
Large Quantity Handler of Universal Waste: No  
Recognized Trader Importer: No  
Recognized Trader Exporter: No  
Spent Lead Acid Battery Importer: No  
Spent Lead Acid Battery Exporter: No  
Current Record: No  
Non Storage Recycler Activity: Not reported  
Electronic Manifest Broker: Not reported

Receive Date: 20140414  
Handler Name: NCDSCA 041-0046 (A CLEANER WORLD #184)  
Federal Waste Generator Description: Small Quantity Generator  
State District Owner: NC  
Large Quantity Handler of Universal Waste: No  
Recognized Trader Importer: No  
Recognized Trader Exporter: No  
Spent Lead Acid Battery Importer: No  
Spent Lead Acid Battery Exporter: No  
Current Record: No  
Non Storage Recycler Activity: Not reported  
Electronic Manifest Broker: Not reported

Receive Date: 20150515  
Handler Name: NCDSCA DC410046 (A CLEANER WORLD #184)  
Federal Waste Generator Description: Large Quantity Generator  
State District Owner: NC  
Large Quantity Handler of Universal Waste: No  
Recognized Trader Importer: No  
Recognized Trader Exporter: No  
Spent Lead Acid Battery Importer: No  
Spent Lead Acid Battery Exporter: No  
Current Record: No  
Non Storage Recycler Activity: Not reported  
Electronic Manifest Broker: Not reported

Receive Date: 20150629  
Handler Name: NCDSCA DC410046 (A CLEANER WORLD #184)  
Federal Waste Generator Description: Small Quantity Generator

Map ID  
Direction  
Distance  
Elevation

MAP FINDINGS

Site

Database(s)

EDR ID Number  
EPA ID Number

**NCDSCA DC410046 (A CLEANER WORLD #184) (Continued)**

**1016676829**

State District Owner: NC  
Large Quantity Handler of Universal Waste: No  
Recognized Trader Importer: No  
Recognized Trader Exporter: No  
Spent Lead Acid Battery Importer: No  
Spent Lead Acid Battery Exporter: No  
Current Record: No  
Non Storage Recycler Activity: Not reported  
Electronic Manifest Broker: Not reported

Receive Date: 20160510  
Handler Name: NCDSCA DC410046 (A CLEANER WORLD #184)  
Federal Waste Generator Description: Large Quantity Generator  
State District Owner: NC  
Large Quantity Handler of Universal Waste: No  
Recognized Trader Importer: No  
Recognized Trader Exporter: No  
Spent Lead Acid Battery Importer: No  
Spent Lead Acid Battery Exporter: No  
Current Record: No  
Non Storage Recycler Activity: Not reported  
Electronic Manifest Broker: Not reported

Receive Date: 20160602  
Handler Name: NCDSCA DC410046 (A CLEANER WORLD #184)  
Federal Waste Generator Description: Small Quantity Generator  
State District Owner: NC  
Large Quantity Handler of Universal Waste: No  
Recognized Trader Importer: No  
Recognized Trader Exporter: No  
Spent Lead Acid Battery Importer: No  
Spent Lead Acid Battery Exporter: No  
Current Record: No  
Non Storage Recycler Activity: Not reported  
Electronic Manifest Broker: Not reported

Receive Date: 20210830  
Handler Name: NCDSCA DC410046 (A CLEANER WORLD #184)  
Federal Waste Generator Description: Small Quantity Generator  
State District Owner: NC  
Large Quantity Handler of Universal Waste: No  
Recognized Trader Importer: No  
Recognized Trader Exporter: No  
Spent Lead Acid Battery Importer: No  
Spent Lead Acid Battery Exporter: No  
Current Record: Yes  
Non Storage Recycler Activity: No  
Electronic Manifest Broker: No

List of NAICS Codes and Descriptions:

NAICS Code: 81232  
NAICS Description: DRYCLEANING AND LAUNDRY SERVICES (EXCEPT COIN-OPERATED)

NAICS Code: 812320  
NAICS Description: DRYCLEANING AND LAUNDRY SERVICES (EXCEPT COIN-OPERATED)

Map ID  
Direction  
Distance  
Elevation

MAP FINDINGS

Site

Database(s)

EDR ID Number  
EPA ID Number

**NCDSCA DC410046 (A CLEANER WORLD #184) (Continued)**

**1016676829**

Facility Has Received Notices of Violations:

Violations: No Violations Found

Evaluation Action Summary:

Evaluations: No Evaluations Found

FINDS:

Registry ID: 110059663145

Click Here:

Environmental Interest/Information System:

RCRAInfo is a national information system that supports the Resource Conservation and Recovery Act (RCRA) program through the tracking of events and activities related to facilities that generate, transport, and treat, store, or dispose of hazardous waste. RCRAInfo allows RCRA program staff to track the notification, permit, compliance, and corrective action activities required under RCRA.

HAZARDOUS WASTE BIENNIAL REPORTER

[Click this hyperlink](#) while viewing on your computer to access additional FINDS: detail in the EDR Site Report.

ECHO:

Envid: 1016676829  
Registry ID: 110059663145  
DFR URL: <http://echo.epa.gov/detailed-facility-report?fid=110059663145>  
Name: NCDSCA DC410046 (A CLEANER WORLD #184)  
Address: 2282 GOLDEN GATE DR SUITE 100  
City,State,Zip: GREENSBORO, NC 27405

**A4  
Target  
Property**

**A CLEANER WORLD NUMBER 184  
2282 GOLDEN GATE DR  
GREENSBORO, NC 27405**

**FINDS 1016651197  
ECHO N/A**

**Site 4 of 6 in cluster A**

**Actual:  
795 ft.**

FINDS:  
Registry ID: 110001498843

Click Here:

Environmental Interest/Information System:

AFS (Aerometric Information Retrieval System (AIRS) Facility Subsystem) replaces the former Compliance Data System (CDS), the National Emission Data System (NEDS), and the Storage and Retrieval of Aerometric Data (SAROAD). AIRS is the national repository for information concerning airborne pollution in the United States. AFS is used to track emissions and compliance data from industrial plants. AFS data are utilized by states to prepare State Implementation Plans to comply with regulatory programs and by EPA as an input for the estimation of total national emissions. AFS is undergoing a major redesign to support facility operating permits required under Title V of the Clean Air Act.

NC-FITS (North Carolina - Facility Identification Template For States) is North Carolina Department of Environment and Natural Resources' (NCDENR) Facility Identification Template for States that provides a

Map ID  
 Direction  
 Distance  
 Elevation

MAP FINDINGS

Site

Database(s)

EDR ID Number  
 EPA ID Number

**A CLEANER WORLD NUMBER 184 (Continued)**

**1016651197**

common facility identifier in order to improve accessibility to comprehensive information about environmental regulated entities in the state of North Carolina. RCRAInfo is a national information system that supports the Resource Conservation and Recovery Act (RCRA) program through the tracking of events and activities related to facilities that generate, transport, and treat, store, or dispose of hazardous waste. RCRAInfo allows RCRA program staff to track the notification, permit, compliance, and corrective action activities required under RCRA.

[Click this hyperlink](#) while viewing on your computer to access additional FINDS: detail in the EDR Site Report.

**ECHO:**

Envid:	1016651197
Registry ID:	110001498843
DFR URL:	<a href="http://echo.epa.gov/detailed-facility-report?fid=110001498843">http://echo.epa.gov/detailed-facility-report?fid=110001498843</a>
Name:	A CLEANER WORLD NUMBER 184
Address:	2282 GOLDEN GATE DR
City,State,Zip:	GREENSBORO, NC 27405

**A5  
 Target  
 Property**

**A CLEANER WORLD CLEANERS  
 2282 GOLDEN GATE DR  
 GREENSBORO, NC 27405**

**EDR Hist Cleaner**

**1014858496  
 N/A**

**Site 5 of 6 in cluster A**

**Actual:  
 795 ft.**

EDR Hist Cleaner

Year:	Name:	Type:
1991	A CLEANER WORLD LAUNDRY	LAUNDRIES & DRY CLEANERS
1994	H CLEANER WORLD	Garment Pressing And Cleaners' Agents
1995	H CLEANER WORLD	Garment Pressing And Cleaners' Agents
1996	H CLEANER WORLD	Garment Pressing And Cleaners' Agents
1997	CLEANER WORLD	Garment Pressing And Cleaners' Agents
1998	CLEANER WORLD	Garment Pressing And Cleaners' Agents
1999	A C W MANAGEMENT CORP	Garment Pressing And Cleaners' Agents
2000	A C W MANAGEMENT CORP	LAUNDRIES
2000	A C W MANAGEMENT CORP	Garment Pressing And Cleaners' Agents
2001	A C W MANAGEMENT CORP	Garment Pressing And Cleaners' Agents
2002	A C W MANAGEMENT CORP	Garment Pressing And Cleaners' Agents
2003	A C W MANAGEMENT CORP	Garment Pressing And Cleaners' Agents
2004	A C W MANAGEMENT CORP	Garment Pressing And Cleaners' Agents
2005	A C W MANAGEMENT CORP	Garment Pressing And Cleaners' Agents
2006	A C W MANAGEMENT CORP	Garment Pressing And Cleaners' Agents
2007	A C W MANAGEMENT CORP	Garment Pressing And Cleaners' Agents
2008	A CLEANER WORLD CLEANERS	CLEANERS
2008	ACW MANAGEMENT CORPORATION	Garment Pressing And Cleaners' Agents
2009	ACW MANAGEMENT CORPORATION	Garment Pressing And Cleaners' Agents
2010	ACW MANAGEMENT CORPORATION	Garment Pressing And Cleaners' Agents
2011	ACW MANAGEMENT CORPORATION	Drycleaning Plants, Except Rugs
2012	ACW MANAGEMENT CORPORATION	Drycleaning Plants, Except Rugs
2013	ACW MANAGEMENT CORPORATION	Drycleaning Plants, Except Rugs
2014	ACW MANAGEMENT CORPORATION	Drycleaning Plants, Except Rugs

Map ID  
 Direction  
 Distance  
 Elevation

MAP FINDINGS

Site

Database(s)

EDR ID Number  
 EPA ID Number

**A6  
 Target  
 Property**

**A CLEANER WORLD #184  
 2282 GOLDEN GATE DR  
 GREENSBORO, NC 27405**

**RCRA-VSQG 1000279658  
 NCD982115552**

**Site 6 of 6 in cluster A**

**Actual:  
 795 ft.**

RCRA-VSQG:		
Date Form Received by Agency:	A CLEANER WORLD #184	20201208
Handler Name:		
Handler Address:		2282 GOLDEN GATE DR
Handler City,State,Zip:		GREENSBORO, NC 27405
EPA ID:		NCD982115552
Contact Name:		BRIAN J HARRELL
Contact Address:		EASTCHESTER DR
Contact City,State,Zip:		HIGH POINT, NC 27265
Contact Telephone:		336-841-4188
Contact Fax:		336-841-4117
Contact Email:		BRIAN@ACLEANERWORLD.COM
Contact Title:		VICE PRESIDENT
EPA Region:		04
Land Type:		Private
Federal Waste Generator Description:		Conditionally Exempt Small Quantity Generator
Non-Notifier:		Not reported
Biennial Report Cycle:		Not reported
Accessibility:		Not reported
Active Site Indicator:		Handler Activities
State District Owner:		Not reported
State District:		Not reported
Mailing Address:		EASTCHESTER DR
Mailing City,State,Zip:		HIGH POINT, NC 27265
Owner Name:		ACW MANAGEMENT CORP
Owner Type:		Private
Operator Name:		ACW MANAGEMENT CORP
Operator Type:		Private
Short-Term Generator Activity:		No
Importer Activity:		No
Mixed Waste Generator:		No
Transporter Activity:		No
Transfer Facility Activity:		No
Recycler Activity with Storage:		No
Small Quantity On-Site Burner Exemption:		No
Smelting Melting and Refining Furnace Exemption:		No
Underground Injection Control:		No
Off-Site Waste Receipt:		No
Universal Waste Indicator:		No
Universal Waste Destination Facility:		No
Federal Universal Waste:		No
Active Site Fed-Reg Treatment Storage and Disposal Facility:		Not reported
Active Site Converter Treatment storage and Disposal Facility:		Not reported
Active Site State-Reg Treatment Storage and Disposal Facility:		Not reported
Active Site State-Reg Handler:		---
Federal Facility Indicator:		Not reported
Hazardous Secondary Material Indicator:		N
Sub-Part K Indicator:		Not reported
Commercial TSD Indicator:		No
Treatment Storage and Disposal Type:		Not reported
2018 GPRA Permit Baseline:		Not on the Baseline
2018 GPRA Renewals Baseline:		Not on the Baseline
Permit Renewals Workload Universe:		Not reported

Map ID  
 Direction  
 Distance  
 Elevation

MAP FINDINGS

Site

Database(s)

EDR ID Number  
 EPA ID Number

**A CLEANER WORLD #184 (Continued)**

**1000279658**

Permit Workload Universe:	Not reported
Permit Progress Universe:	Not reported
Post-Closure Workload Universe:	Not reported
Closure Workload Universe:	Not reported
202 GPRA Corrective Action Baseline:	No
Corrective Action Workload Universe:	No
Subject to Corrective Action Universe:	No
Non-TSDFs Where RCRA CA has Been Imposed Universe:	No
TSDFs Potentially Subject to CA Under 3004 (u)/(v) Universe:	No
TSDFs Only Subject to CA under Discretionary Auth Universe:	No
Corrective Action Priority Ranking:	No NCAPS ranking
Environmental Control Indicator:	No
Institutional Control Indicator:	No
Human Exposure Controls Indicator:	N/A
Groundwater Controls Indicator:	N/A
Operating TSDF Universe:	Not reported
Full Enforcement Universe:	Not reported
Significant Non-Complier Universe:	No
Unaddressed Significant Non-Complier Universe:	No
Addressed Significant Non-Complier Universe:	No
Significant Non-Complier With a Compliance Schedule Universe:	No
Financial Assurance Required:	Not reported
Handler Date of Last Change:	20201208
Recognized Trader-Importer:	No
Recognized Trader-Exporter:	No
Importer of Spent Lead Acid Batteries:	No
Exporter of Spent Lead Acid Batteries:	No
Recycler Activity Without Storage:	No
Manifest Broker:	No
Sub-Part P Indicator:	No

**Hazardous Waste Summary:**

Waste Code:	F002
Waste Description:	THE FOLLOWING SPENT HALOGENATED SOLVENTS: TETRACHLOROETHYLENE, METHYLENE CHLORIDE, TRICHLOROETHYLENE, 1,1,1-TRICHLOROETHANE, CHLOROBENZENE, 1,1,2-TRICHLORO-1,2,2-TRIFLUOROETHANE, ORTHO-DICHLOROETHANE, TRICHLOROFLUOROMETHANE, AND 1,1,2, TRICHLOROETHANE; ALL SPENT SOLVENT MIXTURES/BLENDS CONTAINING, BEFORE USE, A TOTAL OF TEN PERCENT OR MORE (BY VOLUME) OF ONE OR MORE OF THE ABOVE HALOGENATED SOLVENTS OR THOSE SOLVENTS LISTED IN F001, F004, AND F005; AND STILL BOTTOMS FROM THE RECOVERY OF THESE SPENT SOLVENTS AND SPENT SOLVENT MIXTURES.

**Handler - Owner Operator:**

Owner/Operator Indicator:	Owner
Owner/Operator Name:	ACW MANAGEMENT CORP
Legal Status:	Private
Date Became Current:	Not reported
Date Ended Current:	Not reported
Owner/Operator Address:	2334 ENGLISH RD
Owner/Operator City,State,Zip:	HIGH POINT, NC 27262
Owner/Operator Telephone:	910-841-4188
Owner/Operator Telephone Ext:	Not reported
Owner/Operator Fax:	Not reported
Owner/Operator Email:	Not reported

Map ID  
Direction  
Distance  
Elevation

MAP FINDINGS

Site

Database(s)

EDR ID Number  
EPA ID Number

**A CLEANER WORLD #184 (Continued)**

**1000279658**

Owner/Operator Indicator: Operator  
Owner/Operator Name: ACW MANAGEMENT CORP  
Legal Status: Private  
Date Became Current: 20120828  
Date Ended Current: Not reported  
Owner/Operator Address: EASTCHESTER  
Owner/Operator City,State,Zip: Not reported  
Owner/Operator Telephone: Not reported  
Owner/Operator Telephone Ext: Not reported  
Owner/Operator Fax: Not reported  
Owner/Operator Email: Not reported

Owner/Operator Indicator: Owner  
Owner/Operator Name: ACW MANAGEMENT CORP  
Legal Status: Private  
Date Became Current: 20120828  
Date Ended Current: Not reported  
Owner/Operator Address: 2019 EASTCHESTER  
Owner/Operator City,State,Zip: HIGH POINT, NC 27265  
Owner/Operator Telephone: 336-841-4118  
Owner/Operator Telephone Ext: Not reported  
Owner/Operator Fax: Not reported  
Owner/Operator Email: Not reported

Owner/Operator Indicator: Owner  
Owner/Operator Name: ACW MANAGEMENT CORP  
Legal Status: Private  
Date Became Current: 20120828  
Date Ended Current: Not reported  
Owner/Operator Address: 2019 EASTCHESTER  
Owner/Operator City,State,Zip: HIGH POINT, NC 27265  
Owner/Operator Telephone: 336-841-4118  
Owner/Operator Telephone Ext: Not reported  
Owner/Operator Fax: Not reported  
Owner/Operator Email: Not reported

Owner/Operator Indicator: Owner  
Owner/Operator Name: ACW MANAGEMENT CORP  
Legal Status: Private  
Date Became Current: Not reported  
Date Ended Current: Not reported  
Owner/Operator Address: 2334 ENGLISH RD  
Owner/Operator City,State,Zip: HIGH POINT, NC 27262  
Owner/Operator Telephone: 910-841-4188  
Owner/Operator Telephone Ext: Not reported  
Owner/Operator Fax: Not reported  
Owner/Operator Email: Not reported

Owner/Operator Indicator: Operator  
Owner/Operator Name: ACW MANAGEMENT CORP  
Legal Status: Private  
Date Became Current: 20120828  
Date Ended Current: Not reported  
Owner/Operator Address: 2019 EASTCHESTER DR  
Owner/Operator City,State,Zip: HIGH POINT, NC 27265  
Owner/Operator Telephone: Not reported  
Owner/Operator Telephone Ext: Not reported

Map ID  
Direction  
Distance  
Elevation

MAP FINDINGS

Site

Database(s)

EDR ID Number  
EPA ID Number

**A CLEANER WORLD #184 (Continued)**

**1000279658**

Owner/Operator Fax: Not reported  
Owner/Operator Email: Not reported  
  
Owner/Operator Indicator: Owner  
Owner/Operator Name: ACW MANAGEMENT CORP  
Legal Status: Private  
Date Became Current: Not reported  
Date Ended Current: Not reported  
Owner/Operator Address: 2334 ENGLISH RD  
Owner/Operator City,State,Zip: HIGH POINT, NC 27262  
Owner/Operator Telephone: 910-841-4188  
Owner/Operator Telephone Ext: Not reported  
Owner/Operator Fax: Not reported  
Owner/Operator Email: Not reported

Owner/Operator Indicator: Owner  
Owner/Operator Name: ACW MANAGEMENT CORP  
Legal Status: Private  
Date Became Current: 20120828  
Date Ended Current: Not reported  
Owner/Operator Address: 2019 EASTCHESTER  
Owner/Operator City,State,Zip: HIGH POINT, NC 27265  
Owner/Operator Telephone: 336-841-4118  
Owner/Operator Telephone Ext: Not reported  
Owner/Operator Fax: Not reported  
Owner/Operator Email: Not reported

Owner/Operator Indicator: Operator  
Owner/Operator Name: ACW MANAGEMENT CORP  
Legal Status: Private  
Date Became Current: 20120828  
Date Ended Current: Not reported  
Owner/Operator Address: 2019 EASTCHESTER DR  
Owner/Operator City,State,Zip: HIGH POINT, NC 27265  
Owner/Operator Telephone: Not reported  
Owner/Operator Telephone Ext: Not reported  
Owner/Operator Fax: Not reported  
Owner/Operator Email: Not reported

Historic Generators:

Receive Date: 20120119  
Handler Name: A CLEANER WORLD #184  
Federal Waste Generator Description: Small Quantity Generator  
State District Owner: Not reported  
Large Quantity Handler of Universal Waste: No  
Recognized Trader Importer: No  
Recognized Trader Exporter: No  
Spent Lead Acid Battery Importer: No  
Spent Lead Acid Battery Exporter: No  
Current Record: No  
Non Storage Recycler Activity: Not reported  
Electronic Manifest Broker: Not reported

Receive Date: 20120828  
Handler Name: A CLEANER WORLD #184  
Federal Waste Generator Description: Conditionally Exempt Small Quantity Generator  
State District Owner: Not reported



Map ID  
Direction  
Distance  
Elevation

MAP FINDINGS

Site

Database(s)

EDR ID Number  
EPA ID Number

**A CLEANER WORLD #184 (Continued)**

**1000279658**

Large Quantity Handler of Universal Waste: No  
Recognized Trader Importer: No  
Recognized Trader Exporter: No  
Spent Lead Acid Battery Importer: No  
Spent Lead Acid Battery Exporter: No  
Current Record: No  
Non Storage Recycler Activity: Not reported  
Electronic Manifest Broker: Not reported

Receive Date: 19981209  
Handler Name: A CLEANER WORLD NO 184  
Federal Waste Generator Description: Small Quantity Generator  
State District Owner: Not reported  
Large Quantity Handler of Universal Waste: No  
Recognized Trader Importer: No  
Recognized Trader Exporter: No  
Spent Lead Acid Battery Importer: No  
Spent Lead Acid Battery Exporter: No  
Current Record: No  
Non Storage Recycler Activity: Not reported  
Electronic Manifest Broker: Not reported

Receive Date: 20160930  
Handler Name: A CLEANER WORLD #184  
Federal Waste Generator Description: Small Quantity Generator  
State District Owner: Not reported  
Large Quantity Handler of Universal Waste: No  
Recognized Trader Importer: No  
Recognized Trader Exporter: No  
Spent Lead Acid Battery Importer: No  
Spent Lead Acid Battery Exporter: No  
Current Record: No  
Non Storage Recycler Activity: Not reported  
Electronic Manifest Broker: Not reported

Receive Date: 20200625  
Handler Name: A CLEANER WORLD #184  
Federal Waste Generator Description: Small Quantity Generator  
State District Owner: Not reported  
Large Quantity Handler of Universal Waste: No  
Recognized Trader Importer: No  
Recognized Trader Exporter: No  
Spent Lead Acid Battery Importer: No  
Spent Lead Acid Battery Exporter: No  
Current Record: No  
Non Storage Recycler Activity: No  
Electronic Manifest Broker: No

Receive Date: 20201208  
Handler Name: A CLEANER WORLD #184  
Federal Waste Generator Description: Conditionally Exempt Small Quantity Generator  
State District Owner: Not reported  
Large Quantity Handler of Universal Waste: No  
Recognized Trader Importer: No  
Recognized Trader Exporter: No  
Spent Lead Acid Battery Importer: No  
Spent Lead Acid Battery Exporter: No

Map ID  
Direction  
Distance  
Elevation

MAP FINDINGS

Site

Database(s)

EDR ID Number  
EPA ID Number

**A CLEANER WORLD #184 (Continued)**

**1000279658**

Current Record: Yes  
Non Storage Recycler Activity: No  
Electronic Manifest Broker: No

List of NAICS Codes and Descriptions:

NAICS Code: 81232  
NAICS Description: DRYCLEANING AND LAUNDRY SERVICES (EXCEPT COIN-OPERATED)

Facility Has Received Notices of Violation:

Found Violation: No  
Agency Which Determined Violation: Not reported  
Violation Short Description: Not reported  
Date Violation was Determined: Not reported  
Actual Return to Compliance Date: Not reported  
Return to Compliance Qualifier: Not reported  
Violation Responsible Agency: Not reported  
Scheduled Compliance Date: Not reported  
Enforcement Identifier: Not reported  
Date of Enforcement Action: Not reported  
Enforcement Responsible Agency: Not reported  
Enforcement Docket Number: Not reported  
Enforcement Attorney: Not reported  
Corrective Action Component: Not reported  
Appeal Initiated Date: Not reported  
Appeal Resolution Date: Not reported  
Disposition Status Date: Not reported  
Disposition Status: Not reported  
Disposition Status Description: Not reported  
Consent/Final Order Sequence Number: Not reported  
Consent/Final Order Respondent Name: Not reported  
Consent/Final Order Lead Agency: Not reported  
Enforcement Type: Not reported  
Enforcement Responsible Person: Not reported  
Enforcement Responsible Sub-Organization: Not reported  
SEP Sequence Number: Not reported  
SEP Expenditure Amount: Not reported  
SEP Scheduled Completion Date: Not reported  
SEP Actual Date: Not reported  
SEP Defaulted Date: Not reported  
SEP Type: Not reported  
SEP Type Description: Not reported  
Proposed Amount: Not reported  
Final Monetary Amount: Not reported  
Paid Amount: Not reported  
Final Count: Not reported  
Final Amount: Not reported

Evaluation Action Summary:

Evaluation Date: 20030703  
Evaluation Responsible Agency: State  
Found Violation: No  
Evaluation Type Description: COMPLIANCE EVALUATION INSPECTION ON-SITE  
Evaluation Responsible Person Identifier: NC045  
Evaluation Responsible Sub-Organization: 07  
Actual Return to Compliance Date: Not reported  
Scheduled Compliance Date: Not reported

Map ID  
Direction  
Distance  
Elevation

MAP FINDINGS

Site

Database(s)

EDR ID Number  
EPA ID Number

**A CLEANER WORLD #184 (Continued)**

**1000279658**

Date of Request: Not reported  
Date Response Received: Not reported  
Request Agency: Not reported  
Former Citation: Not reported

**HSDS  
Region  
South  
1/2-1  
3021 ft.**

**AMP INC  
, NC**

**NC HSDS S102442194  
N/A**

**HSDS:**

Name: AMP INC  
Address: Not reported  
City: Not reported  
Site Type: 1  
Superfun Number: Not reported  
Total area in coverage units: 51542.1757813  
Total perimeter in coverage units: 1016.1619873  
X-value coordinate in feet: 1768689.5  
Y-value coordinate in feet: 853568.125  
Sites designated as superfund cleanup sites: 95  
Length of feature in internal units: 1016.161999  
Area of feature in internal units squared: 51542.1744656

**HSDS  
Region  
ESE  
1/2-1  
3362 ft.**

**CONE MILLS CORP/ PRINT WORKS PLANT  
, NC**

**NC HSDS S102442189  
N/A**

**HSDS:**

Name: CONE MILLS CORP/ PRINT WORKS PLANT  
Address: Not reported  
City: Not reported  
Site Type: 1  
Superfun Number: Not reported  
Total area in coverage units: 17516.3867188  
Total perimeter in coverage units: 650.33258056  
X-value coordinate in feet: 1771922.875  
Y-value coordinate in feet: 856627.875  
Sites designated as superfund cleanup sites: 90  
Length of feature in internal units: 650.332610796  
Area of feature in internal units squared: 17516.3882469

Map ID  
 Direction  
 Distance  
 Elevation

MAP FINDINGS

Site

Database(s)

EDR ID Number  
 EPA ID Number

**HSDS**  
**Region**  
**East**  
**1/2-1**  
**3226 ft.**

**CONE MILLS CORP/WHT OAK PLT**  
 , NC

**NC HSDS**    **S102442185**  
 N/A

**HSDS:**

Name:	CONE MILLS CORP/WHT OAK PLT
Address:	Not reported
City:	Not reported
Site Type:	1
Superfun Number:	Not reported
Total area in coverage units:	295187.5
Total perimeter in coverage units:	2428.21289062
X-value coordinate in feet:	1772379.5
Y-value coordinate in feet:	858093.25
Sites designated as superfund cleanup sites:	85
Length of feature in internal units:	2428.21283417
Area of feature in internal units squared:	295187.486803

**B7**  
**SW**  
**< 1/8**  
**0.027 mi.**  
**145 ft.**

**LANES LAUNDRY CLNS**  
**2206 GOLDEN GATE DR**  
**GREENSBORO, NC 27405**

**EDR Hist Cleaner**    **101485818**  
 N/A

**Site 1 of 8 in cluster B**

**Relative:**  
**Higher**

EDR Hist Cleaner

**Actual:**  
**797 ft.**

Year:	Name:	Type:
1966	LANES CLEAN CORNER CLNS BR	CLEANERS AND DYERS
1970	LANES CLEAN CORNER CLNS BR	CLEANERS AND DYERS
1970	LANES CLEAN CORNER CLNS BR	CLEANERS
1986	LANES LAUNDRY CLNS	CLEANERS AND DYERS

**B8**  
**SW**  
**< 1/8**  
**0.027 mi.**  
**145 ft.**

**LANE'S LAUNDRY INC.**  
**2206 GOLDEN GATE DRIVE**  
**GREENSBORO, NC**

**DRYCLEANERS**    **S125085590**  
 N/A

**Site 2 of 8 in cluster B**

**Relative:**  
**Higher**

**DRYCLEANERS:**

**Actual:**  
**797 ft.**

Name:	LANE'S LAUNDRY INC.
Address:	2206 GOLDEN GATE DRIVE
City,State,Zip:	GREENSBORO, NC
Facility ID:	Not reported
Status:	City Directory
Priority:	Not reported
Rank:	Not reported
HCS Code:	51
HCS Ref:	Google API Geocoder
HCS Res:	Not reported
HCS Scale:	Not reported
Lat/Long:	36.1025421 -79.7842286
Shopping Center:	Not reported
Certified Date:	Not reported
Project Manager:	Not reported
Jurisdiction:	Not reported
Phone Number:	Not reported

Map ID  
Direction  
Distance  
Elevation

MAP FINDINGS

Site

Database(s)

EDR ID Number  
EPA ID Number

**LANE'S LAUNDRY INC. (Continued)**

**S125085590**

X Coordinates: -79.7842286  
Y Coordinates: 36.1025421  
Object ID: 3361  
Comments: Greensboro 1980 City Directory, Cleaners and Dyers Listing

**B9  
SW  
< 1/8  
0.027 mi.  
145 ft.**

**LANES CLEANERS  
2206 GOLDEN GATE SHOPPING CENT  
GREENSBORO, NC 27408**

**DRYCLEANERS S125088658  
N/A**

**Site 3 of 8 in cluster B**

**Relative:  
Higher  
Actual:  
797 ft.**

**DRYCLEANERS:**  
Name: LANES CLEANERS  
Address: 2206 GOLDEN GATE SHOPPING CENT  
City,State,Zip: GREENSBORO, NC 27408  
Facility ID: Not reported  
Status: NCDOL  
Priority: Not reported  
Rank: Not reported  
HCS Code: 50  
HCS Ref: Google API Geocoder  
HCS Res: Not reported  
HCS Scale: Not reported  
Lat/Long: 36.103101 -79.7831785  
Shopping Center: Not reported  
Certified Date: Not reported  
Project Manager: Not reported  
Jurisdiction: Not reported  
Phone Number: Not reported  
X Coordinates: -79.7831785  
Y Coordinates: 36.103101  
Object ID: 6717  
Comments: NC Dept of Labor Drycleaner Boiler Inspection list. Date of Inspection 10/5/1977

**B10  
SW  
< 1/8  
0.029 mi.  
154 ft.**

**GOLDEN GATE AMOCO  
2200 GOLDEN GATE DR  
GREENSBORO, NC 27405**

**RCRA-VSQG 1004746151  
NCD986204139**

**Site 4 of 8 in cluster B**

**Relative:  
Higher  
Actual:  
795 ft.**

**RCRA-VSQG:**  
Date Form Received by Agency: 19951005  
Handler Name: GOLDEN GATE AMOCO  
Handler Address: 2200 GOLDEN GATE DR  
Handler City,State,Zip: GREENSBORO, NC 27405  
EPA ID: NCD986204139  
Contact Name: JEFF INGLE  
Contact Address: 2200 GOLDEN GATE DR  
Contact City,State,Zip: GREENSBORO, NC 27405  
Contact Telephone: 910-272-4796  
Contact Fax: Not reported  
Contact Email: Not reported  
Contact Title: Not reported  
EPA Region: 04  
Land Type: Private  
Federal Waste Generator Description: Conditionally Exempt Small Quantity Generator

Map ID  
Direction  
Distance  
Elevation

MAP FINDINGS

Site

Database(s)

EDR ID Number  
EPA ID Number

**GOLDEN GATE AMOCO (Continued)**

**1004746151**

Non-Notifier:	Not reported
Biennial Report Cycle:	Not reported
Accessibility:	Not reported
Active Site Indicator:	Handler Activities
State District Owner:	Not reported
State District:	Not reported
Mailing Address:	GOLDEN GATE DR
Mailing City,State,Zip:	GREENSBORO, NC 27405
Owner Name:	JEFF INGLE
Owner Type:	Private
Operator Name:	Not reported
Operator Type:	Not reported
Short-Term Generator Activity:	No
Importer Activity:	No
Mixed Waste Generator:	No
Transporter Activity:	No
Transfer Facility Activity:	No
Recycler Activity with Storage:	No
Small Quantity On-Site Burner Exemption:	No
Smelting Melting and Refining Furnace Exemption:	No
Underground Injection Control:	No
Off-Site Waste Receipt:	No
Universal Waste Indicator:	No
Universal Waste Destination Facility:	No
Federal Universal Waste:	No
Active Site Fed-Reg Treatment Storage and Disposal Facility:	Not reported
Active Site Converter Treatment storage and Disposal Facility:	Not reported
Active Site State-Reg Treatment Storage and Disposal Facility:	Not reported
Active Site State-Reg Handler:	---
Federal Facility Indicator:	Not reported
Hazardous Secondary Material Indicator:	NN
Sub-Part K Indicator:	Not reported
Commercial TSD Indicator:	No
Treatment Storage and Disposal Type:	Not reported
2018 GPRA Permit Baseline:	Not on the Baseline
2018 GPRA Renewals Baseline:	Not on the Baseline
Permit Renewals Workload Universe:	Not reported
Permit Workload Universe:	Not reported
Permit Progress Universe:	Not reported
Post-Closure Workload Universe:	Not reported
Closure Workload Universe:	Not reported
202 GPRA Corrective Action Baseline:	No
Corrective Action Workload Universe:	No
Subject to Corrective Action Universe:	No
Non-TSDFs Where RCRA CA has Been Imposed Universe:	No
TSDFs Potentially Subject to CA Under 3004 (u)/(v) Universe:	No
TSDFs Only Subject to CA under Discretionary Auth Universe:	No
Corrective Action Priority Ranking:	No NCAPS ranking
Environmental Control Indicator:	No
Institutional Control Indicator:	No
Human Exposure Controls Indicator:	N/A
Groundwater Controls Indicator:	N/A
Operating TSDF Universe:	Not reported
Full Enforcement Universe:	Not reported
Significant Non-Complier Universe:	No
Unaddressed Significant Non-Complier Universe:	No
Addressed Significant Non-Complier Universe:	No

Map ID  
Direction  
Distance  
Elevation

MAP FINDINGS

Site

Database(s)

EDR ID Number  
EPA ID Number

**GOLDEN GATE AMOCO (Continued)**

**1004746151**

Significant Non-Complier With a Compliance Schedule Universe: No  
Financial Assurance Required: Not reported  
Handler Date of Last Change: 20060104  
Recognized Trader-Importer: No  
Recognized Trader-Exporter: No  
Importer of Spent Lead Acid Batteries: No  
Exporter of Spent Lead Acid Batteries: No  
Recycler Activity Without Storage: Not reported  
Manifest Broker: Not reported  
Sub-Part P Indicator: No

Hazardous Waste Summary:

Waste Code: D001  
Waste Description: IGNITABLE WASTE

Handler - Owner Operator:

Owner/Operator Indicator: Owner  
Owner/Operator Name: JEFF INGLE  
Legal Status: Private  
Date Became Current: Not reported  
Date Ended Current: Not reported  
Owner/Operator Address: 2200 GOLDEN GATE DR  
Owner/Operator City,State,Zip: GREENSBORO, NC 27405  
Owner/Operator Telephone: 910-272-4796  
Owner/Operator Telephone Ext: Not reported  
Owner/Operator Fax: Not reported  
Owner/Operator Email: Not reported

Historic Generators:

Receive Date: 19951005  
Handler Name: GOLDEN GATE AMOCO  
Federal Waste Generator Description: Conditionally Exempt Small Quantity Generator  
State District Owner: Not reported  
Large Quantity Handler of Universal Waste: No  
Recognized Trader Importer: No  
Recognized Trader Exporter: No  
Spent Lead Acid Battery Importer: No  
Spent Lead Acid Battery Exporter: No  
Current Record: Yes  
Non Storage Recycler Activity: Not reported  
Electronic Manifest Broker: Not reported

List of NAICS Codes and Descriptions:

NAICS Codes: No NAICS Codes Found

Facility Has Received Notices of Violations:

Violations: No Violations Found

Evaluation Action Summary:

Evaluations: No Evaluations Found

Map ID  
 Direction  
 Distance  
 Elevation

MAP FINDINGS

Site

Database(s)

EDR ID Number  
 EPA ID Number

**B11**  
**SW**  
 < 1/8  
 0.029 mi.  
 154 ft.

**JEFFS GOLDEN GATE AMOCO**  
**2200 GOLDEN GATE DR**  
**GREENSBORO, NC 27405**

**Site 5 of 8 in cluster B**

**LUST** **U003008130**  
**UST** **N/A**  
**INST CONTROL**

**Relative:**  
**Higher**

LUST:

**Actual:**  
**795 ft.**

Name: AMOCO # 180  
 Address: 2200 GOLDEN GATE DR.  
 City,State,Zip: GREENSBORO, NC 27405  
 Facility ID: 00-0-000  
 UST Number: WS-3870  
 Incident Number: 12846  
 Source Type: 3  
 Date Reported: 08/19/1994  
 Closure Request: 1998-02-12 00:00:00  
 Close Out: 10/07/1998  
 Level Of Soil Cleanup Achieved: S1  
 # Of Supply Wells: 0  
 Commercial/NonCommercial UST Site: C  
 Risk Classification: L  
 Risk Class Based On Review: L  
 Corrective Action Plan Type: L  
 NOV Issue Date: 10/10/1994  
 Site Priority: E130  
 Phase Of LSA Req: Not reported  
 Site Risk Reason: Not reported  
 Land Use: Not reported  
 MTBE: 0  
 MTBE1: U  
 Flag: 0  
 Flag1: 0  
 LUR Filed: Not reported  
 GPS Confirmed: 3  
 Current Status: A  
 RBCA GW: Not reported  
 PTOPT: 3  
 RPL: False  
 CD Num: 239  
 Reel Num: 0  
 RPOW: False  
 RPOP: False  
 Error Flag: 0  
 Error Code: N  
 Valid: False  
 Testlat: Not reported  
 Regional Officer Project Mgr: MLW  
 Company: AMOCO OIL COMPANY  
 Telephone: Not reported  
 5 Min Quad: Not reported

LUST:

Incident Number: 12846  
 Last Modified: 11/2/1998  
 Incident Phase: CO  
 NOV Issued: 10/10/1994  
 NORR Issued: Not reported  
 45 Day Report: Not reported  
 Public Meeting Held: Not reported  
 SOC Signed: Not reported



Map ID  
Direction  
Distance  
Elevation

MAP FINDINGS

Site

Database(s)

EDR ID Number  
EPA ID Number

**JEFFS GOLDEN GATE AMOCO (Continued)**

**U003008130**

Reclassification Report:	Not reported
RS Designation:	Not reported
Closure Request Date:	2/12/1998
Close-out Report:	10/7/1998
Name:	JEFF'S GOLDEN GATE BP
Address:	2200 GOLDEN GATE DRIVE
City,State,Zip:	GREENSBORO, NC 27405
Facility ID:	00-0-000
UST Number:	WS-7458
Incident Number:	30830
Source Type:	3
Date Reported:	09/15/2006
Closure Request:	Not reported
Close Out:	03/06/2007
Level Of Soil Cleanup Achieved:	S1
# Of Supply Wells:	0
Commercial/NonCommercial UST Site:	B
Risk Classification:	L
Risk Class Based On Review:	L
Corrective Action Plan Type:	Not reported
NOV Issue Date:	Not reported
Site Priority:	Not reported
Phase Of LSA Req:	Not reported
Site Risk Reason:	Not reported
Land Use:	IND
MTBE:	0
MTBE1:	U
Flag:	0
Flag1:	0
LUR Filed:	02/02/2007
GPS Confirmed:	3
Current Status:	A
RBCA GW:	G2
PETOPT:	4
RPL:	True
CD Num:	339
Reel Num:	0
RPOW:	True
RPOP:	True
Error Flag:	0
Error Code:	N
Valid:	False
Testlat:	Not reported
Regional Officer Project Mgr:	MSL
Company:	JEFF'S GOLDEN GATE SERVICE,
Telephone:	3362724796
5 Min Quad:	Not reported
LUST:	
Incident Number:	30830
Last Modified:	3/6/2007
Incident Phase:	CO
NOV Issued:	Not reported
NORR Issued:	11/21/2006
45 Day Report:	Not reported
Public Meeting Held:	Not reported

Map ID  
Direction  
Distance  
Elevation

MAP FINDINGS

Site

Database(s)

EDR ID Number  
EPA ID Number

**JEFFS GOLDEN GATE AMOCO (Continued)**

**U003008130**

SOC Signed: Not reported  
Reclassification Report: Not reported  
RS Designation: Not reported  
Closure Request Date: Not reported  
Close-out Report: Not reported

UST:

Name: JEFFS GOLDEN GATE AMOCO  
Address: 2200 GOLDEN GATE DR  
City,State,Zip: GREENSBORO, NC 27405  
Facility Id: 00-0-0000000289  
Contact: JEFF'S GOLDEN GATE SERVICE, INC.  
Contact Address1: 2200 GOLDEN GATE DR  
Contact Address2: Not reported  
Contact City/State/Zip: GREENSBORO, NC 27405-4302  
FIPS County Desc: Guilford  
Latitude: 36.10248  
Longitude: -79.7840

[Click here to access the North Carolina DEQ records for this facility:](#)

Tank Id: 001  
Tank Status: Not reported  
Installed Date: 03/05/1984  
Perm Close Date: Not reported  
Product Name: Gasoline, Gas Mix  
Tank Capacity: 10000  
Root Tank Id: Not reported  
Main Tank: No  
Compartment Tank: No  
Manifold Tank: 0  
Commercial: Yes  
Regulated: Yes  
Other CP Tank: Not reported  
Overfill Protection Name: Not reported  
Spill Protection Name: Not reported  
Leak Detection Name: Not reported  
Decode for TCONS\_KEY: Single Wall Steel  
Decode for PCONS\_KEY: Single Wall Steel  
Decode for PSYS\_KEY: Pressurized System

Tank Id: 002  
Tank Status: Not reported  
Installed Date: 03/05/1984  
Perm Close Date: Not reported  
Product Name: Gasoline, Gas Mix  
Tank Capacity: 10000  
Root Tank Id: Not reported  
Main Tank: No  
Compartment Tank: No  
Manifold Tank: 0  
Commercial: Yes  
Regulated: Yes  
Other CP Tank: Not reported

Map ID  
Direction  
Distance  
Elevation

MAP FINDINGS

Site

Database(s)

EDR ID Number  
EPA ID Number

**JEFFS GOLDEN GATE AMOCO (Continued)**

**U003008130**

Overfill Protection Name: Not reported  
Spill Protection Name: Not reported  
Leak Detection Name: Not reported  
Decode for TCONS\_KEY: Single Wall Steel  
Decode for PCONS\_KEY: Single Wall Steel  
Decode for PSYS\_KEY: Pressurized System

Tank Id: 003  
Tank Status: Not reported  
Installed Date: 03/05/1984  
Perm Close Date: Not reported  
Product Name: Gasoline, Gas Mix  
Tank Capacity: 10000  
Root Tank Id: Not reported  
Main Tank: No  
Compartment Tank: No  
Manifold Tank: 0  
Commercial: Yes  
Regulated: Yes  
Other CP Tank: Not reported  
Overfill Protection Name: Not reported  
Spill Protection Name: Not reported  
Leak Detection Name: Not reported  
Decode for TCONS\_KEY: Single Wall Steel  
Decode for PCONS\_KEY: Single Wall Steel  
Decode for PSYS\_KEY: Pressurized System

Tank Id: 004  
Tank Status: Not reported  
Installed Date: 03/10/1966  
Perm Close Date: 04/01/1985  
Product Name: Gasoline, Gas Mix  
Tank Capacity: 4000  
Root Tank Id: Not reported  
Main Tank: No  
Compartment Tank: No  
Manifold Tank: Not reported  
Commercial: Yes  
Regulated: Yes  
Other CP Tank: Not reported  
Overfill Protection Name: Not reported  
Spill Protection Name: Not reported  
Leak Detection Name: Not reported  
Decode for TCONS\_KEY: Single Wall Steel  
Decode for PCONS\_KEY: Single Wall Steel  
Decode for PSYS\_KEY: Unknown

Tank Id: 005  
Tank Status: Not reported  
Installed Date: 04/01/1985  
Perm Close Date: 09/07/2006  
Product Name: Oil, New/Used/Mix  
Tank Capacity: 550  
Root Tank Id: Not reported

Map ID  
Direction  
Distance  
Elevation

MAP FINDINGS

Site

Database(s)

EDR ID Number  
EPA ID Number

**JEFFS GOLDEN GATE AMOCO (Continued)**

**U003008130**

Main Tank: No  
Compartment Tank: No  
Manifold Tank: Not reported  
Commercial: Yes  
Regulated: Yes  
Other CP Tank: Not reported  
Overfill Protection Name: Not reported  
Spill Protection Name: Not reported  
Leak Detection Name: Not reported  
Decode for TCONS\_KEY: Single Wall Steel  
Decode for PCONS\_KEY: Single Wall Steel  
Decode for PSYS\_KEY: Unknown

Tank Id: 006  
Tank Status: Not reported  
Installed Date: 01/01/1964  
Perm Close Date: 09/07/2006  
Product Name: Heating Oil/Fuel  
Tank Capacity: 550  
Root Tank Id: Not reported  
Main Tank: No  
Compartment Tank: No  
Manifold Tank: Not reported  
Commercial: No  
Regulated: No  
Other CP Tank: Not reported  
Overfill Protection Name: Not reported  
Spill Protection Name: Not reported  
Leak Detection Name: Not reported  
Decode for TCONS\_KEY: Double Wall Steel/FRP  
Decode for PCONS\_KEY: DW Steel/FRP  
Decode for PSYS\_KEY: Unknown

**INST CONTROL:**

Name: JEFF'S GOLDEN GATE BP  
Address: 2200 GOLDEN GATE DRIVE  
City,State,Zip: GREENSBORO, NC  
Project Number: WS-7458  
Object ID: Not reported  
DWM Contact: Winston Salem Regional Office (336) 776-9800  
DWM Program: Underground Storage Tank Section  
Project Status: No Further Action  
COC: Multi COC  
Contamination Source: UST System  
Received Date: 2/1/2007  
Restricted Media: Multi-Media  
Allowed Use: Media Restrictions Only  
Certification: None  
Plant Reception Date: Not reported  
Instrument Status: Effective  
Deed BK: Not reported  
Deed PG: Not reported  
Plat BK: Not reported  
Plat PG: Not reported  
Instrument: Notice and Restriction  
Deed: Not reported

Map ID  
Direction  
Distance  
Elevation

MAP FINDINGS

Site

Database(s)

EDR ID Number  
EPA ID Number

**JEFFS GOLDEN GATE AMOCO (Continued)**

**U003008130**

Deed Date: Recorded 2-1-2007  
Plat: Not reported  
Plat Date: Not reported  
X Coord: 1768325.2994  
Y Coord: 857130.17734

**B12**  
**SW**  
**< 1/8**  
**0.029 mi.**  
**154 ft.**

**JEFFS GOLDEN GATE**  
**2200 GOLDEN GATE DR**  
**GREENSBORO, NC 27405**

**EDR Hist Auto 1014861031**  
**N/A**

**Site 6 of 8 in cluster B**

**Relative:** EDR Hist Auto  
**Higher**

**Actual:**  
**795 ft.**

Year:	Name:	Type:
1966	STANLEYS GOLDEN GATE	GASOLINE STATIONS
1970	GOLDEN GATE AMERICAN SERVICENTE	GASOLINE STATIONS
1970	GOLDEN GATE AMERICAN SERVICE	Gasoline Service Stations
1971	GOLDEN GATE AMERICAN SERVICE	Gasoline Service Stations
1972	GOLDEN GATE AMERICAN SERVICE	Gasoline Service Stations
1973	GOLDEN GATE AMERICAN SERVICE	Gasoline Service Stations
1974	GOLDEN GATE AMERICAN SERVICE	Gasoline Service Stations
1975	GOLDEN GATE AMOCO SERVICE	Gasoline Service Stations
1976	GOLDEN GATE AMOCO SERVICE	Gasoline Service Stations
1977	GOLDEN GATE AMOCO SERVICE	Gasoline Service Stations
1978	GOLDEN GATE AMOCO SERVICE	Gasoline Service Stations
1979	GOLDEN GATE AMOCO SERVICE	Gasoline Service Stations
1980	GOLDEN GATE AMOCO SERVICE	Gasoline Service Stations
1982	GOLDEN GATE AMOCO SERVICE	Gasoline Service Stations
1983	GOLDEN GATE AMOCO SERVICE	Gasoline Service Stations
1985	GOLDEN GATE AMOCO SERVICE	Gasoline Service Stations
1986	GOLDEN GATE AMOCO SERVICENTER	GASOLINE STATIONS
1986	GOLDEN GATE AMOCO SERVICE	Gasoline Service Stations
1986	MIKES GOLDEN GATE AMOCO	General Automotive Repair Shops
1987	GOLDEN GATE AMOCO SERVICE	Gasoline Service Stations
1987	MIKES GOLDEN GATE AMOCO	General Automotive Repair Shops
1988	GOLDEN GATE AMOCO SERVICE	Gasoline Service Stations
1988	MIKES GOLDEN GATE AMOCO	General Automotive Repair Shops
1989	MIKES GOLDEN GATE AMOCO	General Automotive Repair Shops
1990	MIKES FRIENDLY AMOCO	Gasoline Service Stations
1991	MIKES GOLDEN GATE AMOCO	GASOLINE STATIONS
1991	MIKES FRIENDLY AMOCO	Gasoline Service Stations
1992	MIKES FRIENDLY AMOCO	Gasoline Service Stations
1993	JEFFS GOLDEN GATE AMOCO	Gasoline Service Stations
1994	JEFFS GOLDEN GATE SERVICE	Gasoline Service Stations
1995	JEFFS GOLDEN GATE SERVICE	Gasoline Service Stations
1996	JEFFS GOLDEN GATE SERVICE	Gasoline Service Stations
1997	JEFFS GOLDEN GATE SERVICE	Gasoline Service Stations
1998	JEFFS GOLDEN GATE SERVICE	Gasoline Service Stations
1999	JEFFS GOLDEN GATE SERVICE	Gasoline Service Stations
2000	JEFFS GOLDEN GATE	GASOLINE STATIONS
2000	JEFFS GOLDEN GATE SERVICE	Gasoline Service Stations
2001	JEFFS GOLDEN GATE SERVICE	Gasoline Service Stations
2002	JEFFS GOLDEN GATE SERVICE	Gasoline Service Stations
2003	JEFFS GOLDEN GATE SERVICE	Gasoline Service Stations
2004	JEFFS GOLDEN GATE SERVICE	Gasoline Service Stations
2005	JEFFS GOLDEN GATE SERVICE	Gasoline Service Stations, NEC
2006	JEFFS GOLDEN GATE SERVICE	Gasoline Service Stations, NEC

Map ID  
 Direction  
 Distance  
 Elevation

MAP FINDINGS

Site

Database(s)

EDR ID Number  
 EPA ID Number

**JEFFS GOLDEN GATE (Continued)**

**1014861031**

2007	JEFFS GOLDEN GATE SERVICE	Gasoline Service Stations, NEC
2008	JEFFS GOLDEN GATE SERVICE	Gasoline Service Stations, NEC
2009	JEFFS GOLDEN GATE SERVICE	Gasoline Service Stations, NEC
2010	JEFFS GOLDEN GATE SERVICE	Gasoline Service Stations, NEC
2011	JEFFS GOLDEN GATE SERVICE	Gasoline Service Stations, NEC
2012	JEFFS GOLDEN GATE SERVICE	Gasoline Service Stations, NEC
2013	JEFFS GOLDEN GATE SERVICE	Gasoline Service Stations, NEC
2014	JEFFS GOLDEN GATE SERVICE	Gasoline Service Stations, NEC

**B13**  
**SW**  
 < 1/8  
 0.029 mi.  
 154 ft.

**JEFF'S GOLDEN GATE AMOCO**  
**2200 GOLDEN GATE DRIVE**  
**GREENSBORO, NC 27405**  
 Site 7 of 8 in cluster B

**LUST** **S101524891**  
**LUST TRUST** **N/A**  
**IMD**

**Relative:**  
**Higher**  
**Actual:**  
**795 ft.**

**LUST:**

Name:	JEFF'S GOLDEN GATE AMOCO
Address:	2200 GOLDEN GATE DRIVE
City,State,Zip:	GREENSBORO, NC 27405
Facility ID:	00-0-000
UST Number:	WS-10161
Incident Number:	45297
Source Type:	3
Date Reported:	11/05/2019
Closure Request:	Not reported
Close Out:	06/08/2020
Level Of Soil Cleanup Achieved:	S2
# Of Supply Wells:	0
Commercial/NonCommercial UST Site:	C
Risk Classification:	U
Risk Class Based On Review:	L
Corrective Action Plan Type:	Not reported
NOV Issue Date:	Not reported
Site Priority:	Not reported
Phase Of LSA Req:	Not reported
Site Risk Reason:	Not reported
Land Use:	IND
MTBE:	0
MTBE1:	U
Flag:	1
Flag1:	0
LUR Filed:	Not reported
GPS Confirmed:	3
Current Status:	C
RBCA GW:	G2
PETOPT:	3
RPL:	True
CD Num:	0
Reel Num:	0
RPOW:	True
RPOP:	True
Error Flag:	0
Error Code:	N
Valid:	False
Testlat:	Not reported
Regional Officer Project Mgr:	AED
Company:	Jeff's Golden Gate Svc, Inc.
Telephone:	3362724796

Map ID  
Direction  
Distance  
Elevation

MAP FINDINGS

Site

Database(s)

EDR ID Number  
EPA ID Number

**JEFF'S GOLDEN GATE AMOCO (Continued)**

**S101524891**

5 Min Quad: Not reported  
LUST:  
ERR Type: Not reported  
UST Number: WS-10161  
Facility Id: 45297  
Date Occurred: Not reported  
Date Reported: Not reported  
Owner/Operator: Not reported  
Ownership: 4  
Operation Type: 6  
Type: 3  
Location: 1  
Priority Update: Not reported  
Wells Affected Y/N: N  
Samples Include: Not reported  
7#5 Minute Quad: Y  
5 Minute Quad: Not reported  
Pirf/Min Soil: Not reported  
Release Code: Not reported  
Source Code: Not reported  
Err Type: 4  
Cause: 4  
Source: A  
UST Number: P

LUST:  
Incident Number: 45297  
Last Modified: 6/1/2020  
Incident Phase: CO  
NOV Issued: Not reported  
NORR Issued: 2/10/2020  
45 Day Report: Not reported  
Public Meeting Held: Not reported  
SOC Signed: Not reported  
Reclassification Report: Not reported  
RS Designation: Not reported  
Closure Request Date: Not reported  
Close-out Report: Not reported

LUST TRUST:  
Name: AMOCO SERVICE STATION #180  
Address: 2200 GOLDEN GATE DRIVE  
City,State,Zip: GREENSBORO, NC  
Facility ID: 0-000289  
Site ID: 12846  
Site Note: Not reported  
Site Eligible?: True  
Commercial Find: 100% Commercial  
Priority Rank: Low  
Deductable Amount: 20000  
3rd Party Deductable Amt: 100000  
Sum 3rd Party Amt Applied: 0

Name: JEFF'S GOLDEN GATE BP  
Address: 2200 GOLDEN GATE DRIVE

Map ID  
 Direction  
 Distance  
 Elevation

MAP FINDINGS

Site

Database(s)

EDR ID Number  
 EPA ID Number

**JEFF'S GOLDEN GATE AMOCO (Continued)**

**S101524891**

City,State,Zip: GREENSBORO, NC  
 Facility ID: Not reported  
 Site ID: 30830  
 Site Note: Commercial 50%; Noncommercial 50%. Commercial has up to \$75,000 deductible (initial deductible of \$20,000 then reimbursed 60% for costs between \$20,000 and \$157,500). Noncommercial has \$0 deductible. [CGS 2/20/07] You must work off the previous claim.  
 Site Eligible?: True  
 Commercial Find: 0.5  
 Priority Rank: Not reported  
 Deductable Amount: 75000  
 3rd Party Deductable Amt: 0  
 Sum 3rd Party Amt Applied: 0

**IMD:**

Facility ID: 12846  
 Name: AMOCO STATION #180  
 Address: 2200 GOLDEN GATE DR.  
 City,State,Zip: GREENSBORO, NC  
 Date Occurred: 8/19/1994  
 Submit Date: 10/12/1994  
 Incident Desc: ROUTINE SAMPLING ON MONITOR WELL TURNED UP BENZENE CONTAMINATION.  
 Operator: JIM SCHAEFFER  
 UST ID: Not reported  
 Incident ID: Not reported  
 Initials of UST Regional Contact: Not reported  
 Regional Office: Not reported  
 Responsible Party/Company Name: Not reported  
 Ownership: 4  
 Responsible Party Contact Name: Not reported  
 Operation: 6  
 Responsible Party Mailing Address: Not reported  
 Responsible Party City,State,Zip: Not reported  
 Ownership: Private  
 Operation Type: Commercial  
 Responsible Party County: Not reported  
 Source of Contamination: GASOLINE/DIESEL/KEROSENE  
 Source: 3  
 Type: 3  
 Location: 1  
 Petroleum Type: Not reported  
 Date Incident Reported: Not reported  
 Whether Tank is Commercial or Non Commercial: Not reported  
 Site Priority: 130E  
 Whether Tank is Regulated: Not reported  
 Priority Update: 5/30/1998  
 Notice of Regulatory Requirement: Not reported  
 Wells Affected: N  
 Notice of Violation: Not reported  
 Phase 1 or Phase 2: Not reported  
 Num Affected: 0  
 Site Priority: Not reported  
 Type: GASOLINE/DIESEL  
 Location: Facility  
 Current Risk Condition: Not reported  
 Sampled By: 3  
 Samples Include: 1



Map ID  
 Direction  
 Distance  
 Elevation

MAP FINDINGS

Site

Database(s)

EDR ID Number  
 EPA ID Number

**JEFF'S GOLDEN GATE AMOCO (Continued)**

**S101524891**

Initial reported risk of incident (never changes):	Not reported
7.5 Min Quad:	Not reported
5 Min Quad:	Not reported
Intermediate Condition Present:	Not reported
Latitude:	Not reported
Longitude:	Not reported
Use of Land, Industrial:	Not reported
Corrective Action Plan Selected - up to 5:	Not reported
RBCA:	Not reported
Date Close Review Requested From RP or Owner:	Not reported
Date Case Closed:	Not reported
Extent of Contamination:	Not reported
Number of Supply Wells Located on Property:	Not reported
MTBE in Well Y/N/U Yes, No or Unknown:	Not reported
Facility Phone Number:	Not reported
MTBE in Groundwater Y/N/U Yes, No or Unknown:	Not reported
Date Land Use Restriction Filed:	Not reported
Date Cleanup Initiated:	Not reported
Record Status:	Not reported
RBCA GW Codes:	Not reported
RBCA GW:	Not reported
Pollutant Type Present:	Not reported
Reference Number for Media Disk for Archived Record:	Not reported
RP Owner?:	Not reported
RP Operator?:	Not reported
RP Landowner?:	Not reported

Status:

Facility ID:	12846
Last Modified:	1998-11-02 00:00:00
Incident Phase:	CO
NOV Issued:	1994-10-10 00:00:00
NORR Issued:	Not reported
45 Day Report:	Not reported
Public Meeting Held:	Not reported
Corrective Action Planned:	Not reported
SOC Sighed:	Not reported
Reclassification Report:	Not reported
RS Designation:	Not reported
Closure Request Date:	1998-02-12 00:00:00
Close-out Report:	1998-10-07 00:00:00

**B14**  
**SW**  
 < 1/8  
 0.030 mi.  
 157 ft.

**LANE'S LAUNDRY INC.**  
**2202 GOLDEN GATE DRIVE**  
**GREENSBORO, NC**  
 Site 8 of 8 in cluster B

**DRYCLEANERS** **S125085580**  
**N/A**

**Relative:**  
**Higher**  
**Actual:**  
**796 ft.**

<b>DRYCLEANERS:</b>	
Name:	LANE'S LAUNDRY INC
Address:	2202 GOLDEN GATE DRIVE
City,State,Zip:	GREENSBORO, NC
Facility ID:	Not reported
Status:	City Directory
Priority:	Not reported
Rank:	Not reported
HCS Code:	51

Map ID  
Direction  
Distance  
Elevation

MAP FINDINGS

Site

Database(s)

EDR ID Number  
EPA ID Number

**LANE'S LAUNDRY INC. (Continued)**

**S125085580**

HCS Ref: Google API Geocoder  
HCS Res: Not reported  
HCS Scale: Not reported  
Lat/Long: 36.1024982 -79.7842393  
Shopping Center: Not reported  
Certified Date: Not reported  
Project Manager: Not reported  
Jurisdiction: Not reported  
Phone Number: Not reported  
X Coordinates: -79.7842393  
Y Coordinates: 36.1024982  
Object ID: 3352  
Comments: Greensboro 1971 City Directory, Cleaners Listing

Name: LANE'S LAUNDRY INC.  
Address: 2202 GOLDEN GATE DRIVE  
City,State,Zip: GREENSBORO, NC  
Facility ID: Not reported  
Status: City Directory  
Priority: Not reported  
Rank: Not reported  
HCS Code: 51  
HCS Ref: Google API Geocoder  
HCS Res: Not reported  
HCS Scale: Not reported  
Lat/Long: 36.1024982 -79.7842393  
Shopping Center: Not reported  
Certified Date: Not reported  
Project Manager: Not reported  
Jurisdiction: Not reported  
Phone Number: Not reported  
X Coordinates: -79.7842393  
Y Coordinates: 36.1024982  
Object ID: 3353  
Comments: Greensboro 1980 City Directory, Cleaners Listing

15  
SW  
< 1/8  
0.056 mi.  
297 ft.

**HOMESTYLE LAUNDROMAT**  
**2201 GOLDEN GATE DR**  
**GREENSBORO, NC 27405**

**EDR Hist Cleaner 1014858520**  
**N/A**

**Relative:** EDR Hist Cleaner  
**Lower**

**Actual:** Year: Name: Type:  
1986 HOMESTYLE LAUNDROMAT LAUNDRIES - SELF SERVE

Map ID  
 Direction  
 Distance  
 Elevation

MAP FINDINGS

Site

Database(s)

EDR ID Number  
 EPA ID Number

**C16**  
**WSW**  
**< 1/8**  
**0.067 mi.**  
**352 ft.**

**HOP-IN STORE C-184**  
**309 E.CORNWALLIS DR.**  
**GREENSBORO, NC**  
**Site 1 of 14 in cluster C**

**IMD S101523857**  
**N/A**

**Relative:**  
**Lower**  
**Actual:**  
**789 ft.**

IMD:

Facility ID:	9470
Name:	HOP-IN STORE C-184
Address:	309 E.CORNWALLIS DR.
City,State,Zip:	GREENSBORO, NC
Date Occurred:	2/6/1990
Submit Date:	11/5/1992
Incident Desc:	TANK LINE CONFIRMED AS LEAKING LINE REPAIRED. SITE INVESTIGATION CONFIRMED SOIL CONTAMINATION ADJACENT TO UST PIT.
Operator:	Not reported
UST ID:	Not reported
Incident ID:	Not reported
Initials of UST Regional Contact:	Not reported
Regional Office:	Not reported
Responsible Party/Company Name:	Not reported
Ownership:	4
Responsible Party Contact Name:	Not reported
Operation:	6
Responsible Party Mailing Address:	Not reported
Responsible Party City,State,Zip:	Not reported
Ownership:	Private
Operation Type:	Commercial
Responsible Party County:	Not reported
Source of Contamination:	GASOLINE/DIESEL/KEROSENE
Source:	3
Type:	3
Location:	1
Petroleum Type:	Not reported
Date Incident Reported:	Not reported
Whether Tank is Commercial or Non Commercial:	Not reported
Site Priority:	Not reported
Whether Tank is Regulated:	Not reported
Priority Update:	Not reported
Notice of Regulatory Requirement:	Not reported
Wells Affected:	Not reported
Notice of Violation:	Not reported
Phase 1 or Phase 2:	Not reported
Num Affected:	0
Site Priority:	Not reported
Type:	GASOLINE/DIESEL
Location:	Facility
Current Risk Condition:	Not reported
Sampled By:	Not reported
Samples Include:	Not reported
Initial reported risk of incident (never changes):	Not reported
7.5 Min Quad:	Not reported
5 Min Quad:	Not reported
Intermediate Condition Present:	Not reported
Latitude:	Not reported
Longitude:	Not reported
Use of Land, Industrial:	Not reported
Corrective Action Plan Selected - up to 5:	Not reported
RBCA:	Not reported

Map ID  
 Direction  
 Distance  
 Elevation

MAP FINDINGS

Site

Database(s)

EDR ID Number  
 EPA ID Number

**HOP-IN STORE C-184 (Continued)**

**S101523857**

Date Close Review Requested From RP or Owner: Not reported  
 Date Case Closed: Not reported  
 Extent of Contamination: Not reported  
 Number of Supply Wells Located on Property: Not reported  
 MTBE in Well Y/N/U Yes, No or Unknown: Not reported  
 Facility Phone Number: Not reported  
 MTBE in Groundwater Y/N/U Yes, No or Unknown: Not reported  
 Date Land Use Restriction Filed: Not reported  
 Date Cleanup Initiated: Not reported  
 Record Status: Not reported  
 RBCA GW Codes: Not reported  
 RBCA GW: Not reported  
 Pollutant Type Present: Not reported  
 Reference Number for Media Disk for Archived Record: Not reported  
 RP Owner?: Not reported  
 RP Operator?: Not reported  
 RP Landowner?: Not reported

Status:

Facility ID: 9470  
 Last Modified: 1998-11-17 00:00:00  
 Incident Phase: CO  
 NOV Issued: 1993-02-18 00:00:00  
 NORR Issued: Not reported  
 45 Day Report: Not reported  
 Public Meeting Held: Not reported  
 Corrective Action Planned: 1995-11-21 00:00:00  
 SOC Sighed: Not reported  
 Reclassification Report: Not reported  
 RS Designation: Not reported  
 Closure Request Date: Not reported  
 Close-out Report: 1998-09-30 00:00:00

**C17  
 WSW  
 < 1/8  
 0.067 mi.  
 352 ft.**

**STARLINGS EXXON SERVICE CENTER  
 309 E CORNWALLIS DR  
 GREENSBORO, NC 27408**

**EDR Hist Auto 1020439373  
 N/A**

**Site 2 of 14 in cluster C**

**Relative:  
 Lower**

EDR Hist Auto

**Actual:  
 789 ft.**

Year:	Name:	Type:
1970	STARLINGS ESSO SERVICENTER	Gasoline Service Stations
1971	STARLINGS ESSO SERVICENTER	Gasoline Service Stations
1972	STARLINGS ESSO SERVICENTER	Gasoline Service Stations
1973	STARLINGS ESSO SERVICENTER	Gasoline Service Stations
1974	STARLINGS EXXON SERVICE CENTER	Gasoline Service Stations
1975	STARLINGS EXXON SERVICE CENTER	Gasoline Service Stations
1976	STARLINGS EXXON SERVICE CENTER	Gasoline Service Stations
1977	STARLINGS EXXON SERVICE CENTER	Gasoline Service Stations
1977	GOLDEN GATE EXXON	Gasoline Service Stations
1978	GOLDEN GATE EXXON	Gasoline Service Stations
1978	STARLINGS EXXON SERVICE CENTER	Gasoline Service Stations
1979	STARLINGS EXXON SERVICE CENTER	Gasoline Service Stations
1979	GOLDEN GATE EXXON	Gasoline Service Stations
1980	STARLINGS EXXON SERVICE CENTER	Gasoline Service Stations
1982	STARLINGS EXXON SERVICE CENTER	Gasoline Service Stations

Map ID  
 Direction  
 Distance  
 Elevation

MAP FINDINGS

Site

Database(s)

EDR ID Number  
 EPA ID Number

**STARLINGS EXXON SERVICE CENTER (Continued)**

**1020439373**

1983 STARLINGS EXXON SERVICE CENTER Gasoline Service Stations

**C18**  
**WSW**  
**< 1/8**  
**0.067 mi.**  
**352 ft.**

**HANDY PANTRY 127**  
**309 E. CORNWALLIS DR.**  
**GREENSBORO, NC 27403**

**Site 3 of 14 in cluster C**

**LUST** **U003134778**  
**LUST TRUST** **N/A**  
**UST**  
**IMD**

**Relative:**  
**Lower**  
**Actual:**  
**789 ft.**

**LUST:**  
 Name: HANDY PANTRY #127  
 Address: 309 EAST CORNWALLIS DR  
 City,State,Zip: GREENSBORO, NC 27405  
 Facility ID: 00-0-000  
 UST Number: WS-5040  
 Incident Number: 17194  
 Source Type: 3  
 Date Reported: 04/01/1997  
 Closure Request: Not reported  
 Close Out: 05/19/1998  
 Level Of Soil Cleanup Achieved: Not reported  
 # Of Supply Wells: 0  
 Commercial/NonCommercial UST Site: C  
 Risk Classification: L  
 Risk Class Based On Review: L  
 Corrective Action Plan Type: Not reported  
 NOV Issue Date: Not reported  
 Site Priority: E020  
 Phase Of LSA Req: Not reported  
 Site Risk Reason: Not reported  
 Land Use: Not reported  
 MTBE: 0  
 MTBE1: U  
 Flag: 0  
 Flag1: 0  
 LUR Filed: Not reported  
 GPS Confirmed: 3  
 Current Status: A  
 RBCA GW: Not reported  
 PTOPT: 3  
 RPL: False  
 CD Num: 152  
 Reel Num: 0  
 RPOW: False  
 RPOP: False  
 Error Flag: 0  
 Error Code: N  
 Valid: False  
 Testlat: Not reported  
 Regional Officer Project Mgr: SKC  
 Company: ACME, INC.  
 Telephone: Not reported  
 5 Min Quad: Not reported

**LUST:**  
 Incident Number: 17194  
 Last Modified: 6/24/1998  
 Incident Phase: CO  
 NOV Issued: Not reported

Map ID  
Direction  
Distance  
Elevation

MAP FINDINGS

Site

Database(s)

EDR ID Number  
EPA ID Number

**HANDY PANTRY 127 (Continued)**

**U003134778**

NORR Issued: Not reported  
45 Day Report: Not reported  
Public Meeting Held: Not reported  
SOC Signed: Not reported  
Reclassification Report: Not reported  
RS Designation: Not reported  
Closure Request Date: Not reported  
Close-out Report: 5/19/1998

Name: HOP-IN STORE C-184  
Address: 309 E. CORNWALLIS DRIVE  
City,State,Zip: GREENSBORO, NC 27408  
Facility ID: 00-0-000  
UST Number: WS-3227  
Incident Number: 9470  
Source Type: 3  
Date Reported: 02/06/1990  
Closure Request: Not reported  
Close Out: 10/20/1998  
Level Of Soil Cleanup Achieved: Not reported  
# Of Supply Wells: 0  
Commercial/NonCommercial UST Site: C  
Risk Classification: L  
Risk Class Based On Review: L  
Corrective Action Plan Type: S  
NOV Issue Date: 04/22/1993  
Site Priority: E030  
Phase Of LSA Req: Not reported  
Site Risk Reason: Not reported  
Land Use: Not reported  
MTBE: 0  
MTBE1: U  
Flag: 0  
Flag1: 0  
LUR Filed: Not reported  
GPS Confirmed: 3  
Current Status: A  
RBCA GW: Not reported  
PETOPT: 3  
RPL: False  
CD Num: 153  
Reel Num: 0  
RPOW: False  
RPOP: False  
Error Flag: 0  
Error Code: N  
Valid: False  
Testlat: Not reported  
Regional Officer Project Mgr: JCN  
Company: SILICORP LIMITED  
Telephone: Not reported  
5 Min Quad: Not reported

LUST:  
Incident Number: 9470  
Last Modified: 11/17/1998  
Incident Phase: CO

Map ID  
Direction  
Distance  
Elevation

MAP FINDINGS

Site

Database(s)

EDR ID Number  
EPA ID Number

**HANDY PANTRY 127 (Continued)**

**U003134778**

NOV Issued: 2/18/1993  
NORR Issued: Not reported  
45 Day Report: Not reported  
Public Meeting Held: Not reported  
SOC Signed: Not reported  
Reclassification Report: Not reported  
RS Designation: Not reported  
Closure Request Date: Not reported  
Close-out Report: 9/30/1998

**LUST TRUST:**

Name: FORMER HOP-IN STORE C-184  
Address: 309 EAST CORNWALLIS DRIVE  
City,State,Zip: GREENSBORO, NC  
Facility ID: 0-00999  
Site ID: 9470  
Site Note: Claim #200 and #201 were returned on 10/6/99. Claim #200 and #201 resubmitted to initial review12/01/00.  
Site Eligible?: True  
Commercial Find: 100% Commercial  
Priority Rank: Not reported  
Deductable Amount: 50000  
3rd Party Deductable Amt: 100000  
Sum 3rd Party Amt Applied: 0

**UST:**

Name: HANDY PANTRY 127  
Address: 309 E. CORNWALLIS DR.  
City,State,Zip: GREENSBORO, NC 27403  
Facility Id: 00-0-0000010138  
Contact: ACME PETROLEUM & FUEL COMPANY  
Contact Address1: 543 COX ROAD  
Contact Address2: Not reported  
Contact City/State/Zip: GASTONIA, NC 28054-0611  
FIPS County Desc: Guilford  
Latitude: 36.10292  
Longitude: -79.7849

Click here to access the North Carolina DEQ records for this facility:

Tank Id: 1  
Tank Status: Not reported  
Installed Date: 05/07/1981  
Perm Close Date: 02/19/1997  
Product Name: Gasoline, Gas Mix  
Tank Capacity: 10000  
Root Tank Id: Not reported  
Main Tank: No  
Compartment Tank: No  
Manifold Tank: Not reported  
Commercial: Yes  
Regulated: Yes  
Other CP Tank: Not reported  
Overfill Protection Name: Not reported

Map ID  
Direction  
Distance  
Elevation

MAP FINDINGS

Site

Database(s)

EDR ID Number  
EPA ID Number

**HANDY PANTRY 127 (Continued)**

**U003134778**

Spill Protection Name: Not reported  
Leak Detection Name: Not reported  
Decode for TCONS\_KEY: Single Wall Steel  
Decode for PCONS\_KEY: Single Wall Steel  
Decode for PSYS\_KEY: Unknown

Tank Id: 2  
Tank Status: Not reported  
Installed Date: 05/07/1981  
Perm Close Date: 02/19/1997  
Product Name: Gasoline, Gas Mix  
Tank Capacity: 10000  
Root Tank Id: Not reported  
Main Tank: No  
Compartment Tank: No  
Manifold Tank: Not reported  
Commercial: Yes  
Regulated: Yes  
Other CP Tank: Not reported  
Overfill Protection Name: Not reported  
Spill Protection Name: Not reported  
Leak Detection Name: Not reported  
Decode for TCONS\_KEY: Single Wall Steel  
Decode for PCONS\_KEY: Single Wall Steel  
Decode for PSYS\_KEY: Unknown

Tank Id: 3  
Tank Status: Not reported  
Installed Date: 05/07/1981  
Perm Close Date: 02/19/1997  
Product Name: Gasoline, Gas Mix  
Tank Capacity: 10000  
Root Tank Id: Not reported  
Main Tank: No  
Compartment Tank: No  
Manifold Tank: Not reported  
Commercial: Yes  
Regulated: Yes  
Other CP Tank: Not reported  
Overfill Protection Name: Not reported  
Spill Protection Name: Not reported  
Leak Detection Name: Not reported  
Decode for TCONS\_KEY: Single Wall Steel  
Decode for PCONS\_KEY: Single Wall Steel  
Decode for PSYS\_KEY: Unknown

**IMD:**

Facility ID: 17194  
Name: HANDY PANTRY #127  
Address: 309 E. CONRWALLIS DRIVE  
City, State, Zip: GREENSBORO, NC  
Date Occurred: 2/19/1997  
Submit Date: 4/14/1997  
Incident Desc: UPON REMOVAL OF USTS, CONTAMINATED SOIL WAS DISCOVERED.  
Operator: PETE OVERTON



Map ID  
 Direction  
 Distance  
 Elevation

MAP FINDINGS

Site

Database(s)

EDR ID Number  
 EPA ID Number

**HANDY PANTRY 127 (Continued)**

**U003134778**

UST ID:	Not reported
Incident ID:	Not reported
Initials of UST Regional Contact:	Not reported
Regional Office:	Not reported
Responsible Party/Company Name:	Not reported
Ownership:	4
Responsible Party Contact Name:	Not reported
Operation:	6
Responsible Party Mailing Address:	Not reported
Responsible Party City,State,Zip:	Not reported
Ownership:	Private
Operation Type:	Commercial
Responsible Party County:	Not reported
Source of Contamination:	GASOLINE/DIESEL/KEROSENE
Source:	3
Type:	3
Location:	1
Petroleum Type:	Not reported
Date Incident Reported:	Not reported
Whether Tank is Commercial or Non Commercial:	Not reported
Site Priority:	020E
Whether Tank is Regulated:	Not reported
Priority Update:	5/30/1998
Notice of Regulatory Requirement:	Not reported
Wells Affected:	Not reported
Notice of Violation:	Not reported
Phase 1 or Phase 2:	Not reported
Num Affected:	0
Site Priority:	Not reported
Type:	GASOLINE/DIESEL
Location:	Facility
Current Risk Condition:	Not reported
Sampled By:	Not reported
Samples Include:	Not reported
Initial reported risk of incident (never changes):	Not reported
7.5 Min Quad:	Not reported
5 Min Quad:	Not reported
Intermediate Condition Present:	Not reported
Latitude:	Not reported
Longitude:	Not reported
Use of Land, Industrial:	Not reported
Corrective Action Plan Selected - up to 5:	Not reported
RBCA:	Not reported
Date Close Review Requested From RP or Owner:	Not reported
Date Case Closed:	Not reported
Extent of Contamination:	Not reported
Number of Supply Wells Located on Property:	Not reported
MTBE in Well Y/N/U Yes, No or Unknown:	Not reported
Facility Phone Number:	Not reported
MTBE in Groundwater Y/N/U Yes, No or Unknown:	Not reported
Date Land Use Restriction Filed:	Not reported
Date Cleanup Initiated:	Not reported
Record Status:	Not reported
RBCA GW Codes:	Not reported
RBCA GW:	Not reported
Pollutant Type Present:	Not reported
Reference Number for Media Disk for Archived Record:	Not reported

Map ID  
 Direction  
 Distance  
 Elevation

MAP FINDINGS

Site

Database(s)

EDR ID Number  
 EPA ID Number

**HANDY PANTRY 127 (Continued)**

**U003134778**

RP Owner?:	Not reported
RP Operator?:	Not reported
RP Landowner?:	Not reported
<b>Status:</b>	
Facility ID:	17194
Last Modified:	1998-06-24 00:00:00
Incident Phase:	CO
NOV Issued:	Not reported
NORR Issued:	Not reported
45 Day Report:	Not reported
Public Meeting Held:	Not reported
Corrective Action Planned:	Not reported
SOC Sighned:	Not reported
Reclassification Report:	Not reported
RS Designation:	Not reported
Closure Request Date:	Not reported
Close-out Report:	1998-05-19 00:00:00

**C19**  
**WSW**  
 < 1/8  
 0.067 mi.  
 352 ft.

**CVS PHARMACY #3880**  
**309 EAST CORNWALLIS RD**  
**GREENSBORO, NC 27408**

**RCRA-VSQQ 1014955944**  
**NCR000152223**

**Site 4 of 14 in cluster C**

**Relative:**  
**Lower**  
**Actual:**  
**789 ft.**

<b>RCRA-VSQQ:</b>		
Date Form Received by Agency:		20200618
Handler Name:	CVS PHARMACY #3880	
Handler Address:		309 EAST CORNWALLIS RD
Handler City,State,Zip:		GREENSBORO, NC 27408
EPA ID:		NCR000152223
Contact Name:		NICOLE WILKINSON
Contact Address:		CVS DR MC2340
Contact City,State,Zip:		WOONSOCKET, RI 02895
Contact Telephone:		401-770-7132
Contact Fax:		Not reported
Contact Email:		NICOLE.WILKINSON@CVSHEALTH.COM
Contact Title:		DIRECTOR, CORPORATE ENVIRONMENTAL
EPA Region:		04
Land Type:		Private
Federal Waste Generator Description:		Conditionally Exempt Small Quantity Generator
Non-Notifier:		Not reported
Biennial Report Cycle:		Not reported
Accessibility:		Not reported
Active Site Indicator:		Handler Activities
State District Owner:		Not reported
State District:		Not reported
Mailing Address:		CVS DR MC2340
Mailing City,State,Zip:		WOONSOCKET, RI 02895
Owner Name:		RISING SUN PROPERTIES, LLC #52-0000171
Owner Type:		Private
Operator Name:		NORTH CAROLINA CVS PHARMACY, L.L.C.
Operator Type:		Private
Short-Term Generator Activity:		No
Importer Activity:		No
Mixed Waste Generator:		No
Transporter Activity:		No

Map ID  
 Direction  
 Distance  
 Elevation

MAP FINDINGS

Site

Database(s)

EDR ID Number  
 EPA ID Number

**CVS PHARMACY #3880 (Continued)**

**1014955944**

Transfer Facility Activity:	No
Recycler Activity with Storage:	No
Small Quantity On-Site Burner Exemption:	No
Smelting Melting and Refining Furnace Exemption:	No
Underground Injection Control:	No
Off-Site Waste Receipt:	No
Universal Waste Indicator:	No
Universal Waste Destination Facility:	No
Federal Universal Waste:	No
Active Site Fed-Reg Treatment Storage and Disposal Facility:	Not reported
Active Site Converter Treatment storage and Disposal Facility:	Not reported
Active Site State-Reg Treatment Storage and Disposal Facility:	Not reported
Active Site State-Reg Handler:	---
Federal Facility Indicator:	Not reported
Hazardous Secondary Material Indicator:	N
Sub-Part K Indicator:	Not reported
Commercial TSD Indicator:	No
Treatment Storage and Disposal Type:	Not reported
2018 GPRC Permit Baseline:	Not on the Baseline
2018 GPRC Renewals Baseline:	Not on the Baseline
Permit Renewals Workload Universe:	Not reported
Permit Workload Universe:	Not reported
Permit Progress Universe:	Not reported
Post-Closure Workload Universe:	Not reported
Closure Workload Universe:	Not reported
202 GPRC Corrective Action Baseline:	No
Corrective Action Workload Universe:	No
Subject to Corrective Action Universe:	No
Non-TSDs Where RCRA CA has Been Imposed Universe:	No
TSDs Potentially Subject to CA Under 3004 (u)/(v) Universe:	No
TSDs Only Subject to CA under Discretionary Auth Universe:	No
Corrective Action Priority Ranking:	No NCAPS ranking
Environmental Control Indicator:	No
Institutional Control Indicator:	No
Human Exposure Controls Indicator:	N/A
Groundwater Controls Indicator:	N/A
Operating TSD Universe:	Not reported
Full Enforcement Universe:	Not reported
Significant Non-Complier Universe:	No
Unaddressed Significant Non-Complier Universe:	No
Addressed Significant Non-Complier Universe:	No
Significant Non-Complier With a Compliance Schedule Universe:	No
Financial Assurance Required:	Not reported
Handler Date of Last Change:	20200619
Recognized Trader-Importer:	No
Recognized Trader-Exporter:	No
Importer of Spent Lead Acid Batteries:	No
Exporter of Spent Lead Acid Batteries:	No
Recycler Activity Without Storage:	No
Manifest Broker:	No
Sub-Part P Indicator:	H

Biennial: List of Years

Year: 2019

[Click Here for Biennial Reporting System Data:](#)

Year: 2017

Map ID  
Direction  
Distance  
Elevation

MAP FINDINGS

Site

Database(s)

EDR ID Number  
EPA ID Number

**CVS PHARMACY #3880 (Continued)**

**1014955944**

[Click Here for Biennial Reporting System Data:](#)

Year: 2015

[Click Here for Biennial Reporting System Data:](#)

Year: 2013

[Click Here for Biennial Reporting System Data:](#)

**Hazardous Waste Summary:**

Waste Code:	D001
Waste Description:	IGNITABLE WASTE
Waste Code:	D002
Waste Description:	CORROSIVE WASTE
Waste Code:	D004
Waste Description:	ARSENIC
Waste Code:	D005
Waste Description:	BARIUM
Waste Code:	D006
Waste Description:	CADMIUM
Waste Code:	D007
Waste Description:	CHROMIUM
Waste Code:	D008
Waste Description:	LEAD
Waste Code:	D009
Waste Description:	MERCURY
Waste Code:	D010
Waste Description:	SELENIUM
Waste Code:	D011
Waste Description:	SILVER
Waste Code:	D016
Waste Description:	2,4-D (2,4-DICHLOROPHENOXYACETIC ACID)
Waste Code:	D018
Waste Description:	BENZENE
Waste Code:	D024
Waste Description:	M-CRESOL
Waste Code:	D026
Waste Description:	CRESOL
Waste Code:	D027
Waste Description:	1,4-DICHLOROBENZENE
Waste Code:	D035
Waste Description:	METHYL ETHYL KETONE

Map ID  
Direction  
Distance  
Elevation

MAP FINDINGS

Site

Database(s)

EDR ID Number  
EPA ID Number

**CVS PHARMACY #3880 (Continued)**

**1014955944**

Waste Code:	D039
Waste Description:	TETRACHLOROETHYLENE
Waste Code:	P001
Waste Description:	2H-1-BENZOPYRAN-2-ONE, 4-HYDROXY-3-(3-OXO-1-PHENYLBUTYL)-, & SALTS, WHEN PRESENT AT CONCENTRATIONS GREATER THAN 0.3% (OR) WARFARIN, & SALTS, WHEN PRESENT AT CONCENTRATIONS GREATER THAN 0.3%
Waste Code:	P012
Waste Description:	ARSENIC OXIDE AS2O3 (OR) ARSENIC TRIOXIDE
Waste Code:	P042
Waste Description:	1,2-BENZENEDIOL, 4-[1-HYDROXY-2-(METHYLAMINO)ETHYL]-, (R)- (OR) EPINEPHRINE
Waste Code:	P075
Waste Description:	NICOTINE, & SALTS (OR) PYRIDINE, 3-(1-METHYL-2-PYRROLIDINYL)-,(S)-, & SALTS
Waste Code:	P081
Waste Description:	1,2,3-PROPANETRIOL, TRINITRATE (R) (OR) NITROGLYCERINE (R)
Waste Code:	P188
Waste Description:	BENZOIC ACID, 2-HYDROXY-, COMPD. WITH (3AS-CIS)-1,2,3,3A,8,8A-HEXAHYDRO-1,3A,8-TRIMETHYLPYRROLO[2,3-B]INDOL-5-YL METHYLCARBAMATE ESTER (1:1) (OR) PHYSOSTIGMINE SALICYLATE
Waste Code:	U002
Waste Description:	2-PROPANONE (I) (OR) ACETONE (I)
Waste Code:	U010
Waste Description:	AZIRINO [2',3':3,4]PYRROLO[1,2-A]INDOLE-4,7-DIONE, 6-AMINO-8-[[[(AMINOCARBONYLOXY)METHYL]-1,1A,2,8,8A,8B-HEXAHYDRO-8A-METHOXY-5-METHYL-, [1AS-(1AALPHA, 8BETA, 8AALPHA, 8BALPHA)]]- (OR) MITOMYCIN C
Waste Code:	U031
Waste Description:	1-BUTANOL (I) (OR) N-BUTYL ALCOHOL (I)
Waste Code:	U034
Waste Description:	ACETALDEHYDE, TRICHLORO- (OR) CHLORAL
Waste Code:	U035
Waste Description:	BENZENEBUTANOIC ACID, 4-[BIS(2-CHLOROETHYL)AMINO]- (OR) CHLORAMBUCIL
Waste Code:	U044
Waste Description:	CHLOROFORM (OR) METHANE, TRICHLORO-
Waste Code:	U058
Waste Description:	2H-1,3,2-OXAZAPHOSPHORIN-2-AMINE, N,N-BIS(2-CHLOROETHYL)TETRAHYDRO-, 2-OXIDE (OR) CYCLOPHOSPHAMIDE
Waste Code:	U059
Waste Description:	5,12-NAPHTHACENEDIONE, 8-ACETYL-10-[(3-AMINO-2,3,6-TRIDEOXY)-ALPHA-L-LYXO-HEXOPYRANOSYL]OXY]-7,8,9,10-TETRAHYDRO-6,8,11-TRIHYDROXY-1-METHOXY-, (8S-CIS)- (OR) DAUNOMYCIN

Map ID  
Direction  
Distance  
Elevation

MAP FINDINGS

Site

Database(s)

EDR ID Number  
EPA ID Number

CVS PHARMACY #3880 (Continued)

1014955944

Waste Code:	U070
Waste Description:	BENZENE, 1,2-DICHLORO- (OR) O-DICHLOROBENZENE
Waste Code:	U072
Waste Description:	BENZENE, 1,4-DICHLORO- (OR) P-DICHLOROBENZENE
Waste Code:	U089
Waste Description:	DIETHYLSTILBESTEROL (OR) PHENOL, 4,4'-(1,2-DIETHYL-1,2-ETHENEDIYL)BIS, (E)-
Waste Code:	U122
Waste Description:	FORMALDEHYDE
Waste Code:	U129
Waste Description:	CYCLOHEXANE, 1,2,3,4,5,6-HEXACHLORO-, (1ALPHA, 2ALPHA, 3BETA, 4ALPHA, 5ALPHA, 6BETA)- (OR) LINDANE
Waste Code:	U132
Waste Description:	HEXACHLOROPHENE (OR) PHENOL, 2,2'-METHYLENEBIS[3,4,6-TRICHLORO-
Waste Code:	U150
Waste Description:	L-PHENYLALANINE, 4-[BIS(2-CHLOROETHYL)AMINO]- (OR) MELPHALAN
Waste Code:	U151
Waste Description:	MERCURY
Waste Code:	U154
Waste Description:	METHANOL (I) (OR) METHYL ALCOHOL (I)
Waste Code:	U165
Waste Description:	NAPHTHALENE
Waste Code:	U188
Waste Description:	PHENOL
Waste Code:	U200
Waste Description:	RESERPINE (OR) YOHIMBAN-16-CARBOXYLIC ACID, 11,17-DIMETHOXY-18-[(3,4,5-TRIMETHOXYBENZOYL)OXY]-, METHYL ESTER, (3BETA, 16BETA, 17ALPHA, 18BETA, 20ALPHA)-
Waste Code:	U201
Waste Description:	1,3-BENZENEDIOL (OR) RESORCINOL
Waste Code:	U204
Waste Description:	SELENIUM DIOXIDE (OR) SELENIUM ACID
Waste Code:	U205
Waste Description:	SELENIUM SULFIDE (OR) SELENIUM SULFIDE SES2 (R,T)
Waste Code:	U206
Waste Description:	D-GLUCOSE, 2-DEOXY-2-[[[(METHYLNITROSOAMINO)-CARBONYL]AMINO]- (OR) GLUCOPYRANOSE, 2-DEOXY-2-(3-METHYL-3-NITROSOUREIDO)-,D- (OR) STREPTOZOTOCIN
Waste Code:	U210
Waste Description:	ETHENE, TETRACHLORO- (OR) TETRACHLOROETHYLENE

Map ID  
Direction  
Distance  
Elevation

MAP FINDINGS

Site

Database(s)

EDR ID Number  
EPA ID Number

**CVS PHARMACY #3880 (Continued)**

**1014955944**

Waste Code: U279  
Waste Description: U279

Waste Code: U411  
Waste Description: U411

Handler - Owner Operator:

Owner/Operator Indicator: Operator  
Owner/Operator Name: NORTH CAROLINA CVS PHARMACY LLC  
Legal Status: Private  
Date Became Current: 19971121  
Date Ended Current: Not reported  
Owner/Operator Address: ONE CVS DR  
Owner/Operator City,State,Zip: WOONSOCKET, RI 02895  
Owner/Operator Telephone: 401-765-1500  
Owner/Operator Telephone Ext: Not reported  
Owner/Operator Fax: Not reported  
Owner/Operator Email: Not reported

Owner/Operator Indicator: Owner  
Owner/Operator Name: RISING SUN PROPERTIES, LLC #52-0000171  
Legal Status: Private  
Date Became Current: 19971201  
Date Ended Current: Not reported  
Owner/Operator Address: 7850 FISHER RD  
Owner/Operator City,State,Zip: MOUNT PLEASANT, NC 28124  
Owner/Operator Telephone: Not reported  
Owner/Operator Telephone Ext: Not reported  
Owner/Operator Fax: Not reported  
Owner/Operator Email: Not reported

Owner/Operator Indicator: Owner  
Owner/Operator Name: RISING SUN PROPERTIES, LLC #52-0000171  
Legal Status: Private  
Date Became Current: 19971201  
Date Ended Current: Not reported  
Owner/Operator Address: 7850 FISHER RD  
Owner/Operator City,State,Zip: MOUNT PLEASANT, NC 28124  
Owner/Operator Telephone: Not reported  
Owner/Operator Telephone Ext: Not reported  
Owner/Operator Fax: Not reported  
Owner/Operator Email: Not reported

Owner/Operator Indicator: Operator  
Owner/Operator Name: NORTH CAROLINA CVS PHARMACY, L.L.C.  
Legal Status: Private  
Date Became Current: 19971121  
Date Ended Current: Not reported  
Owner/Operator Address: FISHER RD  
Owner/Operator City,State,Zip: MOUNT PLEASANT, NC 28124  
Owner/Operator Telephone: Not reported  
Owner/Operator Telephone Ext: Not reported  
Owner/Operator Fax: Not reported  
Owner/Operator Email: Not reported

Owner/Operator Indicator: Owner  
Owner/Operator Name: RISING SUN PROPERTIES, LLC #52-0000171

Map ID  
Direction  
Distance  
Elevation

MAP FINDINGS

Site

Database(s)

EDR ID Number  
EPA ID Number

**CVS PHARMACY #3880 (Continued)**

**1014955944**

Legal Status:	Private
Date Became Current:	19971201
Date Ended Current:	Not reported
Owner/Operator Address:	7850 FISHER RD
Owner/Operator City,State,Zip:	MOUNT PLEASANT, NC 28124
Owner/Operator Telephone:	Not reported
Owner/Operator Telephone Ext:	Not reported
Owner/Operator Fax:	Not reported
Owner/Operator Email:	Not reported
Owner/Operator Indicator:	Operator
Owner/Operator Name:	NORTH CAROLINA CVS PHARMACY, L.L.C.
Legal Status:	Private
Date Became Current:	19971121
Date Ended Current:	Not reported
Owner/Operator Address:	Not reported
Owner/Operator City,State,Zip:	Not reported
Owner/Operator Telephone:	Not reported
Owner/Operator Telephone Ext:	Not reported
Owner/Operator Fax:	Not reported
Owner/Operator Email:	Not reported
Owner/Operator Indicator:	Owner
Owner/Operator Name:	RISING SUN PROPERTIES, LLC #52-0000171
Legal Status:	Private
Date Became Current:	19971201
Date Ended Current:	Not reported
Owner/Operator Address:	7850 FISHER RD
Owner/Operator City,State,Zip:	MOUNT PLEASANT, NC 28124
Owner/Operator Telephone:	704-791-7993
Owner/Operator Telephone Ext:	Not reported
Owner/Operator Fax:	Not reported
Owner/Operator Email:	Not reported
Owner/Operator Indicator:	Operator
Owner/Operator Name:	NORTH CAROLINA CVS PHARMACY, L.L.C.
Legal Status:	Private
Date Became Current:	19971121
Date Ended Current:	Not reported
Owner/Operator Address:	Not reported
Owner/Operator City,State,Zip:	Not reported
Owner/Operator Telephone:	Not reported
Owner/Operator Telephone Ext:	Not reported
Owner/Operator Fax:	Not reported
Owner/Operator Email:	Not reported
Owner/Operator Indicator:	Owner
Owner/Operator Name:	RISING SUN PROPERTIES LLC #52-0000171
Legal Status:	Private
Date Became Current:	19971201
Date Ended Current:	Not reported
Owner/Operator Address:	7850 FISHER RD
Owner/Operator City,State,Zip:	MT PLEASANT, NC 28124
Owner/Operator Telephone:	704-791-7993
Owner/Operator Telephone Ext:	Not reported
Owner/Operator Fax:	Not reported
Owner/Operator Email:	Not reported



Map ID  
Direction  
Distance  
Elevation

MAP FINDINGS

Site

Database(s)

EDR ID Number  
EPA ID Number

**CVS PHARMACY #3880 (Continued)**

**1014955944**

Owner/Operator Indicator:	Owner
Owner/Operator Name:	RISING SUN PROPERTIES LLC #52-0000171
Legal Status:	Private
Date Became Current:	19971201
Date Ended Current:	Not reported
Owner/Operator Address:	7850 FISHER RD
Owner/Operator City,State,Zip:	MT PLEASANT, NC 28124
Owner/Operator Telephone:	704-791-7993
Owner/Operator Telephone Ext:	Not reported
Owner/Operator Fax:	Not reported
Owner/Operator Email:	Not reported
Owner/Operator Indicator:	Owner
Owner/Operator Name:	RISING SUN PROPERTIES, LLC #52-0000171
Legal Status:	Private
Date Became Current:	19971201
Date Ended Current:	Not reported
Owner/Operator Address:	7850 FISHER RD
Owner/Operator City,State,Zip:	MOUNT PLEASANT, NC 28124
Owner/Operator Telephone:	Not reported
Owner/Operator Telephone Ext:	Not reported
Owner/Operator Fax:	Not reported
Owner/Operator Email:	Not reported
Owner/Operator Indicator:	Operator
Owner/Operator Name:	NORTH CAROLINA CVS PHARMACY, L.L.C.
Legal Status:	Private
Date Became Current:	19971121
Date Ended Current:	Not reported
Owner/Operator Address:	FISHER RD
Owner/Operator City,State,Zip:	MOUNT PLEASANT, NC 28124
Owner/Operator Telephone:	Not reported
Owner/Operator Telephone Ext:	Not reported
Owner/Operator Fax:	Not reported
Owner/Operator Email:	Not reported
Owner/Operator Indicator:	Operator
Owner/Operator Name:	NORTH CAROLINA CVS PHARMACY LLC
Legal Status:	Private
Date Became Current:	19971121
Date Ended Current:	Not reported
Owner/Operator Address:	1 CVS DR
Owner/Operator City,State,Zip:	WOONSOCKET, RI 02895
Owner/Operator Telephone:	401-765-1500
Owner/Operator Telephone Ext:	Not reported
Owner/Operator Fax:	Not reported
Owner/Operator Email:	Not reported
Owner/Operator Indicator:	Operator
Owner/Operator Name:	NORTH CAROLINA CVS PHARMACY, L.L.C.
Legal Status:	Private
Date Became Current:	19971121
Date Ended Current:	Not reported
Owner/Operator Address:	FISHER RD
Owner/Operator City,State,Zip:	MOUNT PLEASANT, NC 28124
Owner/Operator Telephone:	Not reported
Owner/Operator Telephone Ext:	Not reported

Map ID  
Direction  
Distance  
Elevation

MAP FINDINGS

Site

Database(s)

EDR ID Number  
EPA ID Number

**CVS PHARMACY #3880 (Continued)**

**1014955944**

Owner/Operator Fax: Not reported  
Owner/Operator Email: Not reported

Historic Generators:

Receive Date: 20140307  
Handler Name: CVS PHARMACY #3880  
Federal Waste Generator Description: Large Quantity Generator  
State District Owner: Not reported  
Large Quantity Handler of Universal Waste: No  
Recognized Trader Importer: No  
Recognized Trader Exporter: No  
Spent Lead Acid Battery Importer: No  
Spent Lead Acid Battery Exporter: No  
Current Record: No  
Non Storage Recycler Activity: Not reported  
Electronic Manifest Broker: Not reported

Receive Date: 20160309  
Handler Name: CVS PHARMACY #3880  
Federal Waste Generator Description: Large Quantity Generator  
State District Owner: Not reported  
Large Quantity Handler of Universal Waste: No  
Recognized Trader Importer: No  
Recognized Trader Exporter: No  
Spent Lead Acid Battery Importer: No  
Spent Lead Acid Battery Exporter: No  
Current Record: No  
Non Storage Recycler Activity: Not reported  
Electronic Manifest Broker: Not reported

Receive Date: 20180301  
Handler Name: CVS PHARMACY #3880  
Federal Waste Generator Description: Large Quantity Generator  
State District Owner: Not reported  
Large Quantity Handler of Universal Waste: No  
Recognized Trader Importer: No  
Recognized Trader Exporter: No  
Spent Lead Acid Battery Importer: No  
Spent Lead Acid Battery Exporter: No  
Current Record: No  
Non Storage Recycler Activity: No  
Electronic Manifest Broker: No

Receive Date: 20200225  
Handler Name: CVS PHARMACY #3880  
Federal Waste Generator Description: Large Quantity Generator  
State District Owner: Not reported  
Large Quantity Handler of Universal Waste: No  
Recognized Trader Importer: No  
Recognized Trader Exporter: No  
Spent Lead Acid Battery Importer: No  
Spent Lead Acid Battery Exporter: No  
Current Record: No  
Non Storage Recycler Activity: No  
Electronic Manifest Broker: No

Receive Date: 20120405

Map ID  
Direction  
Distance  
Elevation

MAP FINDINGS

Site

Database(s)

EDR ID Number  
EPA ID Number

**CVS PHARMACY #3880 (Continued)**

**1014955944**

Handler Name: CVS PHARMACY #3880  
Federal Waste Generator Description: Small Quantity Generator  
State District Owner: Not reported  
Large Quantity Handler of Universal Waste: No  
Recognized Trader Importer: No  
Recognized Trader Exporter: No  
Spent Lead Acid Battery Importer: No  
Spent Lead Acid Battery Exporter: No  
Current Record: No  
Non Storage Recycler Activity: Not reported  
Electronic Manifest Broker: Not reported

Receive Date: 20130701  
Handler Name: CVS PHARMACY #3880  
Federal Waste Generator Description: Large Quantity Generator  
State District Owner: Not reported  
Large Quantity Handler of Universal Waste: No  
Recognized Trader Importer: No  
Recognized Trader Exporter: No  
Spent Lead Acid Battery Importer: No  
Spent Lead Acid Battery Exporter: No  
Current Record: No  
Non Storage Recycler Activity: Not reported  
Electronic Manifest Broker: Not reported

Receive Date: 20200618  
Handler Name: CVS PHARMACY #3880  
Federal Waste Generator Description: Conditionally Exempt Small Quantity Generator  
State District Owner: Not reported  
Large Quantity Handler of Universal Waste: No  
Recognized Trader Importer: No  
Recognized Trader Exporter: No  
Spent Lead Acid Battery Importer: No  
Spent Lead Acid Battery Exporter: No  
Current Record: Yes  
Non Storage Recycler Activity: No  
Electronic Manifest Broker: No

List of NAICS Codes and Descriptions:

NAICS Code: 44611  
NAICS Description: PHARMACIES AND DRUG STORES

NAICS Code: 446110  
NAICS Description: PHARMACIES AND DRUG STORES

NAICS Code: 812922  
NAICS Description: ONE-HOUR PHOTOFINISHING

Facility Has Received Notices of Violation:

Found Violation: No  
Agency Which Determined Violation: Not reported  
Violation Short Description: Not reported  
Date Violation was Determined: Not reported  
Actual Return to Compliance Date: Not reported  
Return to Compliance Qualifier: Not reported  
Violation Responsible Agency: Not reported

Map ID  
Direction  
Distance  
Elevation

MAP FINDINGS

Site

Database(s)

EDR ID Number  
EPA ID Number

**CVS PHARMACY #3880 (Continued)**

**1014955944**

Scheduled Compliance Date:	Not reported
Enforcement Identifier:	Not reported
Date of Enforcement Action:	Not reported
Enforcement Responsible Agency:	Not reported
Enforcement Docket Number:	Not reported
Enforcement Attorney:	Not reported
Corrective Action Component:	Not reported
Appeal Initiated Date:	Not reported
Appeal Resolution Date:	Not reported
Disposition Status Date:	Not reported
Disposition Status:	Not reported
Disposition Status Description:	Not reported
Consent/Final Order Sequence Number:	Not reported
Consent/Final Order Respondent Name:	Not reported
Consent/Final Order Lead Agency:	Not reported
Enforcement Type:	Not reported
Enforcement Responsible Person:	Not reported
Enforcement Responsible Sub-Organization:	Not reported
SEP Sequence Number:	Not reported
SEP Expenditure Amount:	Not reported
SEP Scheduled Completion Date:	Not reported
SEP Actual Date:	Not reported
SEP Defaulted Date:	Not reported
SEP Type:	Not reported
SEP Type Description:	Not reported
Proposed Amount:	Not reported
Final Monetary Amount:	Not reported
Paid Amount:	Not reported
Final Count:	Not reported
Final Amount:	Not reported
Found Violation:	No
Agency Which Determined Violation:	Not reported
Violation Short Description:	Not reported
Date Violation was Determined:	Not reported
Actual Return to Compliance Date:	Not reported
Return to Compliance Qualifier:	Not reported
Violation Responsible Agency:	Not reported
Scheduled Compliance Date:	Not reported
Enforcement Identifier:	Not reported
Date of Enforcement Action:	Not reported
Enforcement Responsible Agency:	Not reported
Enforcement Docket Number:	Not reported
Enforcement Attorney:	Not reported
Corrective Action Component:	Not reported
Appeal Initiated Date:	Not reported
Appeal Resolution Date:	Not reported
Disposition Status Date:	Not reported
Disposition Status:	Not reported
Disposition Status Description:	Not reported
Consent/Final Order Sequence Number:	Not reported
Consent/Final Order Respondent Name:	Not reported
Consent/Final Order Lead Agency:	Not reported
Enforcement Type:	Not reported
Enforcement Responsible Person:	Not reported
Enforcement Responsible Sub-Organization:	Not reported
SEP Sequence Number:	Not reported

Map ID  
 Direction  
 Distance  
 Elevation

MAP FINDINGS

Site

Database(s)

EDR ID Number  
 EPA ID Number

**CVS PHARMACY #3880 (Continued)**

**1014955944**

SEP Expenditure Amount:	Not reported
SEP Scheduled Completion Date:	Not reported
SEP Actual Date:	Not reported
SEP Defaulted Date:	Not reported
SEP Type:	Not reported
SEP Type Description:	Not reported
Proposed Amount:	Not reported
Final Monetary Amount:	Not reported
Paid Amount:	Not reported
Final Count:	Not reported
Final Amount:	Not reported

Evaluation Action Summary:

Evaluation Date:	20180827
Evaluation Responsible Agency:	State
Found Violation:	No
Evaluation Type Description:	COMPLIANCE EVALUATION INSPECTION ON-SITE
Evaluation Responsible Person Identifier:	NCJKN
Evaluation Responsible Sub-Organization:	07
Actual Return to Compliance Date:	Not reported
Scheduled Compliance Date:	Not reported
Date of Request:	Not reported
Date Response Received:	Not reported
Request Agency:	Not reported
Former Citation:	Not reported

Evaluation Date:	20140624
Evaluation Responsible Agency:	State
Found Violation:	No
Evaluation Type Description:	COMPLIANCE ASSISTANCE VISIT
Evaluation Responsible Person Identifier:	NC021
Evaluation Responsible Sub-Organization:	07
Actual Return to Compliance Date:	Not reported
Scheduled Compliance Date:	Not reported
Date of Request:	Not reported
Date Response Received:	Not reported
Request Agency:	Not reported
Former Citation:	Not reported

**C20**  
**SW**  
 < 1/8  
 0.082 mi.  
 432 ft.

**GOLDEN GATE TEXACO**  
**306-308 E CORNWALLS**  
**GREENSBORO, NC 27405**

**EDR Hist Auto**    **1020186038**  
**N/A**

**Site 5 of 14 in cluster C**

**Relative:**    EDR Hist Auto  
**Lower**

<b>Actual:</b>	Year:	Name:	Type:
<b>790 ft.</b>	1971	GOLDEN GATE TEXACO	Gasoline Service Stations
	1972	GOLDEN GATE TEXACO	Gasoline Service Stations
	1973	GOLDEN GATE TEXACO	Gasoline Service Stations
	1974	GOLDEN GATE TEXACO	Gasoline Service Stations

Map ID  
 Direction  
 Distance  
 Elevation

MAP FINDINGS

Site

Database(s)

EDR ID Number  
 EPA ID Number

**C21**  
**SW**  
 < 1/8  
 0.082 mi.  
 433 ft.

**ROYS AUTOMOTIVE CENTER**  
**308 E. CORNWALLIS DRIVE**  
**GREENSBORO, NC 27408**

**Site 6 of 14 in cluster C**

**LUST** U003136728  
**UST** N/A  
**INST CONTROL**

**Relative:**  
**Lower**

LUST:

**Actual:**  
**789 ft.**

Name: ROY'S TEXACO  
 Address: 308 E. CORNWALLIS ST.  
 City,State,Zip: GREENSBORO, NC 27408  
 Facility ID: 00-0-000  
 UST Number: WS-3661  
 Incident Number: 11692  
 Source Type: 3  
 Date Reported: 12/21/1993  
 Closure Request: Not reported  
 Close Out: 05/27/2003  
 Level Of Soil Cleanup Achieved: S1  
 # Of Supply Wells: 0  
 Commercial/NonCommercial UST Site: C  
 Risk Classification: L  
 Risk Class Based On Review: L  
 Corrective Action Plan Type: Not reported  
 NOV Issue Date: 09/02/1994  
 Site Priority: E040  
 Phase Of LSA Req: 1  
 Site Risk Reason: Not reported  
 Land Use: RES  
 MTBE: 0  
 MTBE1: U  
 Flag: 0  
 Flag1: 0  
 LUR Filed: Not reported  
 GPS Confirmed: 3  
 Current Status: A  
 RBCA GW: G2  
 PTOPT: 3  
 RPL: True  
 CD Num: 250  
 Reel Num: 0  
 RPOW: True  
 RPOP: True  
 Error Flag: 0  
 Error Code: N  
 Valid: False  
 Testlat: Not reported  
 Regional Officer Project Mgr: SKC  
 Company: ROY'S TEXACO SERVICE  
 Telephone: 3362756275  
 5 Min Quad: Not reported

LUST:

Incident Number: 11692  
 Last Modified: Not reported  
 Incident Phase: CO  
 NOV Issued: Not reported  
 NORR Issued: Not reported  
 45 Day Report: Not reported  
 Public Meeting Held: Not reported  
 SOC Signed: Not reported

Map ID  
Direction  
Distance  
Elevation

MAP FINDINGS

Site

Database(s)

EDR ID Number  
EPA ID Number

**ROYS AUTOMOTIVE CENTER (Continued)**

**U003136728**

Reclassification Report: Not reported  
RS Designation: Not reported  
Closure Request Date: Not reported  
Close-out Report: Not reported

Name: ROY'S AUTOMOTIVE CENTER  
Address: 308 E. CORNWALLIS DRIVE  
City,State,Zip: GREENSBORO, NC 27408  
Facility ID: 00-0-000  
UST Number: WS-7963  
Incident Number: 37267  
Source Type: 3  
Date Reported: 08/14/2008  
Closure Request: Not reported  
Close Out: 07/06/2009  
Level Of Soil Cleanup Achieved: S1  
# Of Supply Wells: 0  
Commercial/NonCommercial UST Site: C  
Risk Classification: L  
Risk Class Based On Review: L  
Corrective Action Plan Type: Not reported  
NOV Issue Date: Not reported  
Site Priority: Not reported  
Phase Of LSA Req: Not reported  
Site Risk Reason: Not reported  
Land Use: RES  
MTBE: 0  
MTBE1: N  
Flag: 0  
Flag1: 0  
LUR Filed: 05/22/2009  
GPS Confirmed: 3  
Current Status: A  
RBCA GW: G2  
PETOPT: 3  
RPL: True  
CD Num: 527  
Reel Num: 0  
RPOW: True  
RPOP: False  
Error Flag: 0  
Error Code: N  
Valid: False  
Testlat: Not reported  
Regional Officer Project Mgr: MSL  
Company: GOLDEN GATE GREENSBORO, LLC  
Telephone: 7043338484  
5 Min Quad: Not reported

LUST:  
ERR Type: Not reported  
UST Number: WS-7963  
Facility Id: 37267  
Date Occurred: 7/16/2008  
Date Reported: 8/14/2008  
Owner/Operator: Not reported  
Ownership: 4

Map ID  
Direction  
Distance  
Elevation

MAP FINDINGS

Site

Database(s)

EDR ID Number  
EPA ID Number

**ROYS AUTOMOTIVE CENTER (Continued)**

**U003136728**

Operation Type: 6  
Type: 3  
Location: 1  
Priority Update: Not reported  
Wells Affected Y/N: N  
Samples Include: Not reported  
7#5 Minute Quad: Y  
5 Minute Quad: Not reported  
Pirf/Min Soil: Not reported  
Release Code: Not reported  
Source Code: Not reported  
Err Type: 2  
Cause: 7  
Source: A  
UST Number: P

**LUST:**

Incident Number: 37267  
Last Modified: 7/6/2009  
Incident Phase: CO  
NOV Issued: 9/8/2008  
NORR Issued: 1/12/2009  
45 Day Report: Not reported  
Public Meeting Held: Not reported  
SOC Signed: Not reported  
Reclassification Report: Not reported  
RS Designation: Not reported  
Closure Request Date: Not reported  
Close-out Report: Not reported

**UST:**

Name: ROYS AUTOMOTIVE CENTER  
Address: 308 E. CORNWALLIS DRIVE  
City,State,Zip: GREENSBORO, NC 27408  
Facility Id: 00-0-0000017771  
Contact: ALLEN & DOROTHY ROY  
Contact Address1: 308 E. CORNWALLIS DRIVE  
Contact Address2: Not reported  
Contact City/State/Zip: GREENSBORO, NC 27408-5104  
FIPS County Desc: Guilford  
Latitude: 36.10209  
Longitude: -79.7846

Click here to access the North Carolina DEQ records for this facility:

Tank Id: A  
Tank Status: Not reported  
Installed Date: 04/28/1956  
Perm Close Date: 03/22/1994  
Product Name: Gasoline, Gas Mix  
Tank Capacity: 4000  
Root Tank Id: Not reported  
Main Tank: No  
Compartment Tank: No



Map ID  
Direction  
Distance  
Elevation

MAP FINDINGS

Site

Database(s)

EDR ID Number  
EPA ID Number

**ROYS AUTOMOTIVE CENTER (Continued)**

**U003136728**

Manifold Tank: Not reported  
Commercial: Yes  
Regulated: Yes  
Other CP Tank: Not reported  
Overfill Protection Name: Not reported  
Spill Protection Name: Not reported  
Leak Detection Name: Not reported  
Decode for TCONS\_KEY: Single Wall Steel  
Decode for PCONS\_KEY: Unknown  
Decode for PSYS\_KEY: Unknown

Tank Id: A1  
Tank Status: Not reported  
Installed Date: 04/01/1994  
Perm Close Date: 07/09/2008  
Product Name: Gasoline, Gas Mix  
Tank Capacity: 8000  
Root Tank Id: Not reported  
Main Tank: No  
Compartment Tank: No  
Manifold Tank: Not reported  
Commercial: Yes  
Regulated: Yes  
Other CP Tank: Not reported  
Overfill Protection Name: Not reported  
Spill Protection Name: Not reported  
Leak Detection Name: Not reported  
Decode for TCONS\_KEY: Single Wall FRP  
Decode for PCONS\_KEY: Single Wall FRP  
Decode for PSYS\_KEY: Unknown

Tank Id: A2  
Tank Status: Not reported  
Installed Date: 04/01/1994  
Perm Close Date: 07/09/2008  
Product Name: Gasoline, Gas Mix  
Tank Capacity: 4000  
Root Tank Id: Not reported  
Main Tank: No  
Compartment Tank: No  
Manifold Tank: Not reported  
Commercial: Yes  
Regulated: Yes  
Other CP Tank: Not reported  
Overfill Protection Name: Not reported  
Spill Protection Name: Not reported  
Leak Detection Name: Not reported  
Decode for TCONS\_KEY: Single Wall FRP  
Decode for PCONS\_KEY: Single Wall FRP  
Decode for PSYS\_KEY: Unknown

Tank Id: A3  
Tank Status: Not reported  
Installed Date: 04/01/1994

Map ID  
Direction  
Distance  
Elevation

MAP FINDINGS

Site

Database(s)

EDR ID Number  
EPA ID Number

**ROYS AUTOMOTIVE CENTER (Continued)**

**U003136728**

Perm Close Date: 07/09/2008  
Product Name: Gasoline, Gas Mix  
Tank Capacity: 4000  
Root Tank Id: Not reported  
Main Tank: No  
Compartment Tank: No  
Manifold Tank: Not reported  
Commercial: Yes  
Regulated: Yes  
Other CP Tank: Not reported  
Overfill Protection Name: Not reported  
Spill Protection Name: Not reported  
Leak Detection Name: Not reported  
Decode for TCONS\_KEY: Single Wall FRP  
Decode for PCONS\_KEY: Single Wall FRP  
Decode for PSYS\_KEY: Unknown

Tank Id: A4  
Tank Status: Not reported  
Installed Date: 04/01/1994  
Perm Close Date: 07/09/2008  
Product Name: Gasoline, Gas Mix  
Tank Capacity: 4000  
Root Tank Id: Not reported  
Main Tank: No  
Compartment Tank: No  
Manifold Tank: Not reported  
Commercial: Yes  
Regulated: Yes  
Other CP Tank: Not reported  
Overfill Protection Name: Not reported  
Spill Protection Name: Not reported  
Leak Detection Name: Not reported  
Decode for TCONS\_KEY: Single Wall FRP  
Decode for PCONS\_KEY: Single Wall FRP  
Decode for PSYS\_KEY: Unknown

Tank Id: A5  
Tank Status: Not reported  
Installed Date: 01/01/1964  
Perm Close Date: 07/10/2008  
Product Name: Heating Oil/Fuel  
Tank Capacity: 1000  
Root Tank Id: Not reported  
Main Tank: No  
Compartment Tank: No  
Manifold Tank: Not reported  
Commercial: No  
Regulated: No  
Other CP Tank: Not reported  
Overfill Protection Name: Not reported  
Spill Protection Name: Not reported  
Leak Detection Name: Not reported  
Decode for TCONS\_KEY: Double Wall Steel/FRP  
Decode for PCONS\_KEY: DW Steel/FRP

Map ID  
Direction  
Distance  
Elevation

MAP FINDINGS

Site

Database(s)

EDR ID Number  
EPA ID Number

**ROYS AUTOMOTIVE CENTER (Continued)**

**U003136728**

Decode for PSYS\_KEY: Unknown

Tank Id: B  
Tank Status: Not reported  
Installed Date: 04/28/1956  
Perm Close Date: 03/22/1994  
Product Name: Gasoline, Gas Mix  
Tank Capacity: 4000  
Root Tank Id: Not reported  
Main Tank: No  
Compartment Tank: No  
Manifold Tank: Not reported  
Commercial: Yes  
Regulated: Yes  
Other CP Tank: Not reported  
Overfill Protection Name: Not reported  
Spill Protection Name: Not reported  
Leak Detection Name: Not reported  
Decode for TCONS\_KEY: Single Wall Steel  
Decode for PCONS\_KEY: Unknown  
Decode for PSYS\_KEY: Unknown

Tank Id: C  
Tank Status: Not reported  
Installed Date: 04/28/1956  
Perm Close Date: 03/22/1994  
Product Name: Diesel  
Tank Capacity: 3000  
Root Tank Id: Not reported  
Main Tank: No  
Compartment Tank: No  
Manifold Tank: Not reported  
Commercial: Yes  
Regulated: Yes  
Other CP Tank: Not reported  
Overfill Protection Name: Not reported  
Spill Protection Name: Not reported  
Leak Detection Name: Not reported  
Decode for TCONS\_KEY: Single Wall Steel  
Decode for PCONS\_KEY: Unknown  
Decode for PSYS\_KEY: Unknown

Tank Id: D  
Tank Status: Not reported  
Installed Date: 04/28/1974  
Perm Close Date: 03/22/1994  
Product Name: Gasoline, Gas Mix  
Tank Capacity: 8000  
Root Tank Id: Not reported  
Main Tank: No  
Compartment Tank: No  
Manifold Tank: Not reported  
Commercial: Yes  
Regulated: Yes

Map ID  
Direction  
Distance  
Elevation

MAP FINDINGS

Site

Database(s)

EDR ID Number  
EPA ID Number

**ROYS AUTOMOTIVE CENTER (Continued)**

**U003136728**

Other CP Tank: Not reported  
Overfill Protection Name: Not reported  
Spill Protection Name: Not reported  
Leak Detection Name: Not reported  
Decode for TCONS\_KEY: Single Wall Steel  
Decode for PCONS\_KEY: Unknown  
Decode for PSYS\_KEY: Unknown

Tank Id: E  
Tank Status: Not reported  
Installed Date: 04/28/1956  
Perm Close Date: 04/30/1994  
Product Name: Oil, New/Used/Mix  
Tank Capacity: 550  
Root Tank Id: Not reported  
Main Tank: No  
Compartment Tank: No  
Manifold Tank: Not reported  
Commercial: Yes  
Regulated: Yes  
Other CP Tank: Not reported  
Overfill Protection Name: Not reported  
Spill Protection Name: Not reported  
Leak Detection Name: Not reported  
Decode for TCONS\_KEY: Single Wall Steel  
Decode for PCONS\_KEY: Unknown  
Decode for PSYS\_KEY: Unknown

**INST CONTROL:**

Name: ROY'S AUTOMOTIVE CENTER  
Address: 308 E. CORNWALLIS DRIVE  
City,State,Zip: GREENSBORO, NC  
Project Number: WS-7963  
Object ID: Not reported  
DWM Contact: Winston Salem Regional Office (336) 776-9800  
DWM Program: Underground Storage Tank Section  
Project Status: No Further Action  
COC: Multi COC  
Contamination Source: UST System  
Received Date: 5/21/2009  
Restricted Media: Multi-Media  
Allowed Use: Media Restrictions Only  
Certification: None  
Plant Reception Date: Not reported  
Instrument Status: Effective  
Deed BK: Not reported  
Deed PG: Not reported  
Plat BK: Not reported  
Plat PG: Not reported  
Instrument: Notice and Restriction  
Deed: Not reported  
Deed Date: Recorded 5-21-2009  
Plat: Not reported  
Plat Date: Not reported  
X Coord: 1768093.2352  
Y Coord: 856924.50353

MAP FINDINGS

Map ID  
Direction  
Distance  
Elevation

Site

Database(s)

EDR ID Number  
EPA ID Number

**C22**  
**SW**  
**< 1/8**  
**0.082 mi.**  
**433 ft.**

**ROY'S TEXACO**  
**308 E. CORNWALLIS RD**  
**GREENSBORO, NC**  
  
**Site 7 of 14 in cluster C**

**LUST TRUST** **S102868820**  
**IMD** **N/A**

**Relative:**  
**Lower**  
  
**Actual:**  
**789 ft.**

**LUST TRUST:**

Name: ROY'S TEXACO  
Address: 308 E. CORNWALLIS RD  
City,State,Zip: GREENSBORO, NC  
Facility ID: 0-017771  
Site ID: 11692  
Site Note: Not reported  
Site Eligible?: True  
Commercial Find: 100% Commercial  
Priority Rank: Low  
Deductable Amount: 20000  
3rd Party Deductable Amt: 0  
Sum 3rd Party Amt Applied: 0

Name: ROY'S AUTOMOTIVE CENTER  
Address: 308 E. CORNWALLIS DRIVE  
City,State,Zip: GREENSBORO, NC  
Facility ID: 0-017771  
Site ID: 37267  
Site Note: Commercial; \$20,000 deductible; 100% eligible for costs that exceed the \$20,000 deductible. Reimbursement will not be provided for the 7/10/08 removal of 21.44 tons of soil and the associated sampling for 2 hydraulic lifts. [CGS 12/1/09]

Site Eligible?: True  
Commercial Find: 100% Commercial  
Priority Rank: Not reported  
Deductable Amount: 20000  
3rd Party Deductable Amt: 0  
Sum 3rd Party Amt Applied: 0

**IMD:**

Facility ID: 11692  
Name: ROY'S TEXACO SERVICE  
Address: 308 E. CORNWALLIS DRIVE  
City,State,Zip: GREENSBORO, NC  
Date Occurred: 12/2/1993  
Submit Date: 2/15/1994  
Incident Desc: CONTAMINATED SOIL WAS DISCOVERED DURING UNDERGROUND STORAGE TANK INVESTIGATION  
  
Operator: ALLEN & DOROTHY ROY  
UST ID: Not reported  
Incident ID: Not reported  
Initials of UST Regional Contact: Not reported  
Regional Office: Not reported  
Responsible Party/Company Name: Not reported  
Ownership: 4  
Responsible Party Contact Name: Not reported  
Operation: 6  
Responsible Party Mailing Address: Not reported  
Responsible Party City,State,Zip: Not reported  
Ownership: Private  
Operation Type: Commercial  
Responsible Party County: Not reported

Map ID  
Direction  
Distance  
Elevation

MAP FINDINGS

Site

Database(s)

EDR ID Number  
EPA ID Number

ROY'S TEXACO (Continued)

S102868820

Source of Contamination:	GASOLINE/DIESEL/KEROSENE
Source:	3
Type:	3
Location:	1
Petroleum Type:	Not reported
Date Incident Reported:	Not reported
Whether Tank is Commercial or Non Commercial:	Not reported
Site Priority:	040E
Whether Tank is Regulated:	Not reported
Priority Update:	5/30/1998
Notice of Regulatory Requirement:	Not reported
Wells Affected:	Not reported
Notice of Violation:	Not reported
Phase 1 or Phase 2:	Not reported
Num Affected:	0
Site Priority:	Not reported
Type:	GASOLINE/DIESEL
Location:	Facility
Current Risk Condition:	Not reported
Sampled By:	Not reported
Samples Include:	Not reported
Initial reported risk of incident (never changes):	Not reported
7.5 Min Quad:	Not reported
5 Min Quad:	Not reported
Intermediate Condition Present:	Not reported
Latitude:	36.1022
Longitude:	-79.7852
Use of Land, Industrial:	Not reported
Corrective Action Plan Selected - up to 5:	Not reported
RBCA:	Not reported
Date Close Review Requested From RP or Owner:	Not reported
Date Case Closed:	Not reported
Extent of Contamination:	Not reported
Number of Supply Wells Located on Property:	Not reported
MTBE in Well Y/N/U Yes, No or Unknown:	Not reported
Facility Phone Number:	Not reported
MTBE in Groundwater Y/N/U Yes, No or Unknown:	Not reported
Date Land Use Restriction Filed:	Not reported
Date Cleanup Initiated:	Not reported
Record Status:	Not reported
RBCA GW Codes:	Not reported
RBCA GW:	Not reported
Pollutant Type Present:	Not reported
Reference Number for Media Disk for Archived Record:	Not reported
RP Owner?:	Not reported
RP Operator?:	Not reported
RP Landowner?:	Not reported

Status:

Facility ID:	11692
Last Modified:	Not reported
Incident Phase:	CO
NOV Issued:	Not reported
NORR Issued:	Not reported
45 Day Report:	Not reported
Public Meeting Held:	Not reported
Corrective Action Planned:	Not reported
SOC Sighned:	Not reported

Map ID  
 Direction  
 Distance  
 Elevation

MAP FINDINGS

Site

Database(s)

EDR ID Number  
 EPA ID Number

**ROY'S TEXACO (Continued)**

**S102868820**

Reclassification Report:	Not reported
RS Designation:	Not reported
Closure Request Date:	Not reported
Close-out Report:	Not reported

**C23**  
**SW**  
 < 1/8  
 0.082 mi.  
 433 ft.

**ROYS AUTOMOTIVE CENTER**  
**308 E CORNWALLIS DR**  
**GREENSBORO, NC 27408**

**EDR Hist Auto 1014860181**  
**N/A**

**Site 8 of 14 in cluster C**

**Relative:** EDR Hist Auto  
**Lower**

**Actual:**  
**789 ft.**

Year:	Name:	Type:
1975	GOLDEN GATE TEXACO	Gasoline Service Stations
1976	GOLDEN GATE TEXACO	Gasoline Service Stations
1977	GOLDEN GATE TEXACO	Gasoline Service Stations
1978	ROYS TEXACO SERVICE	Gasoline Service Stations
1979	ROYS TEXACO SERVICE	Gasoline Service Stations
1980	ROYS TEXACO SERVICE	Gasoline Service Stations
1982	ROYS TEXACO SERVICE	Gasoline Service Stations
1983	ROYS TEXACO SERVICE	Gasoline Service Stations
1985	ROYS TEXACO SERVICE	Gasoline Service Stations
1986	ROYS TEXACO SERVICE	Gasoline Service Stations
1987	ROYS TEXACO SERVICE	Gasoline Service Stations
1988	ROYS TEXACO SERVICE	Gasoline Service Stations
1989	ROYS TEXACO SERVICE	Gasoline Service Stations, NEC
1990	ROYS TEXACO SERVICE	Gasoline Service Stations, NEC
1991	ROYS TEXACO SERVICE	Gasoline Service Stations, NEC
1992	ROYS TEXACO SERVICE	Gasoline Service Stations
1993	ROYS TEXACO SERVICE	Gasoline Service Stations
1994	ROYS TEXACO SERVICE	Gasoline Service Stations
1995	ROYS AUTOMOTIVE CENTER	Gasoline Service Stations
1996	ROYS AUTOMOTIVE CENTER	Gasoline Service Stations
1997	ROYS AUTOMOTIVE CENTER	Gasoline Service Stations
1998	ROYS AUTOMOTIVE CENTER	Gasoline Service Stations
1999	ROYS AUTOMOTIVE CENTER	Gasoline Service Stations
2000	ROYS AUTOMOTIVE CENTER	GASOLINE STATIONS
2000	ROYS AUTOMOTIVE CENTER	Gasoline Service Stations
2001	ROYS AUTOMOTIVE CENTER	Gasoline Service Stations
2002	ROYS AUTOMOTIVE CENTER	Gasoline Service Stations
2003	ROYS AUTOMOTIVE CENTER	Gasoline Service Stations
2004	ROYS AUTOMOTIVE CENTER	Gasoline Service Stations
2005	ROYS AUTOMOTIVE CENTER	Gasoline Service Stations
2006	ROYS AUTOMOTIVE CENTER	Gasoline Service Stations
2007	ROYS AUTOMOTIVE CENTER	Gasoline Service Stations
2008	ROYS AUTOMOTIVE CTR AUTO RPR	AUTOMOBILE REPAIRING & SERVICE

Map ID  
Direction  
Distance  
Elevation

MAP FINDINGS

Site

Database(s)

EDR ID Number  
EPA ID Number

**C24**      **KEZIAHS USED CARS**  
**SW**        **300 E CORNWALLIS DR**  
**< 1/8**      **GREENSBORO, NC 27405**  
**0.084 mi.**  
**442 ft.**     **Site 9 of 14 in cluster C**

**EDR Hist Auto**    **1020409448**  
**N/A**

**Relative:**      EDR Hist Auto  
**Lower**

<b>Actual:</b>	<b>Year:</b>	<b>Name:</b>	<b>Type:</b>
<b>791 ft.</b>	1971	KEZIAHS USED CARS	Used Car Dealers
	1972	KEZIAHS USED CARS	Used Car Dealers
	1973	KEZIAHS USED CARS	Used Car Dealers
	1974	KEZIAHS USED CARS	Used Car Dealers
	1975	KEZIAHS USED CARS	Used Car Dealers
	1976	KEZIAHS USED CARS	Used Car Dealers
	1977	KEZIAHS USED CARS	Used Car Dealers

**C25**        **BOB CLEMMONS FLORIST**  
**SW**        **300 E. CORNWALLIS DR.**  
**< 1/8**      **GREENSBORO, NC 27405**  
**0.084 mi.**  
**442 ft.**     **Site 10 of 14 in cluster C**

**LUST**        **S101261627**  
**INST CONTROL**    **N/A**  
**IMD**

**Relative:**      LUST:  
**Lower**        Name:                                    BOB CLEMMONS FLORIST

**Actual:**        Address:                                300 E. CORNWALLIS DR.  
**791 ft.**        City,State,Zip:                      GREENSBORO, NC 27405

Facility ID:                            00-0-000  
UST Number:                          WS-2481  
Incident Number:                      3597  
Source Type:                            3  
Date Reported:                        02/10/1988  
Closure Request:                      Not reported  
Close Out:                              04/04/2003  
Level Of Soil Cleanup Achieved:      S1  
# Of Supply Wells:                      0  
Commercial/NonCommercial UST Site: C  
Risk Classification:                    L  
Risk Class Based On Review:         L  
Corrective Action Plan Type:        Not reported  
NOV Issue Date:                       04/11/1988  
Site Priority:                            E040  
Phase Of LSA Req:                      Not reported  
Site Risk Reason:                      Not reported  
Land Use:                                Not reported  
MTBE:                                    0  
MTBE1:                                   Y  
Flag:                                      0  
Flag1:                                     0  
LUR Filed:                               03/05/2003  
GPS Confirmed:                         1  
Current Status:                         A  
RBCA GW:                                G2  
PETOPT:                                  3  
RPL:                                        False  
CD Num:                                  239  
Reel Num:                                 0  
RPOW:                                    False  
RPOP:                                     False  
Error Flag:                               0



Map ID  
Direction  
Distance  
Elevation

MAP FINDINGS

Site

Database(s)

EDR ID Number  
EPA ID Number

**BOB CLEMMONS FLORIST (Continued)**

**S101261627**

Error Code: N  
Valid: False  
Testlat: Not reported  
Regional Officer Project Mgr: SKC  
Company: BOB CLEMMONS FLORIST  
Telephone: Not reported  
5 Min Quad: Not reported

**LUST:**

Incident Number: 3597  
Last Modified: Not reported  
Incident Phase: CO  
NOV Issued: Not reported  
NORR Issued: Not reported  
45 Day Report: Not reported  
Public Meeting Held: Not reported  
SOC Signed: Not reported  
Reclassification Report: Not reported  
RS Designation: Not reported  
Closure Request Date: Not reported  
Close-out Report: Not reported

**INST CONTROL:**

Name: BOB CLEMMONS FLORIST  
Address: 300 E. CORNWALLIS DR.  
City,State,Zip: GREENSBORO, NC  
Project Number: WS-2481  
Object ID: Not reported  
DWM Contact: Winston Salem Regional Office (336) 776-9800  
DWM Program: Underground Storage Tank Section  
Project Status: No Further Action  
COC: Multi COC  
Contamination Source: UST System  
Received Date: 3/4/2003  
Restricted Media: Multi-Media  
Allowed Use: Media Restrictions Only  
Certification: None  
Plant Reception Date: Not reported  
Instrument Status: Effective  
Deed BK: Not reported  
Deed PG: Not reported  
Plat BK: Not reported  
Plat PG: Not reported  
Instrument: Notice and Restriction  
Deed: Not reported  
Deed Date: Recorded 3-4-2003  
Plat: Not reported  
Plat Date: Not reported  
X Coord: 1767981.5819  
Y Coord: 857001.83704

**IMD:**

Facility ID: 3597  
Name: BOB CLEMMONS FLORIST  
Address: 300 EAST CORNWALLIS DR.  
City,State,Zip: GREENSBORO, NC

Map ID  
Direction  
Distance  
Elevation

MAP FINDINGS

Site

Database(s)

EDR ID Number  
EPA ID Number

**BOB CLEMMONS FLORIST (Continued)**

**S101261627**

Date Occurred: 2/10/1988  
Submit Date: 2/16/1988  
Incident Desc: UPON REMOVAL OF UST'S, IT WAS OBSERVED THAT EACH TANK HAD SEVERAL LARGE HOLES ALONG THE BOTTOM. A WATER/PRODUCT MIX WAS PRESENT IN THE PIT.

Operator: BOB CLEMMONS  
UST ID: Not reported  
Incident ID: Not reported  
Initials of UST Regional Contact: Not reported  
Regional Office: Not reported  
Responsible Party/Company Name: Not reported  
Ownership: 4  
Responsible Party Contact Name: Not reported  
Operation: 6  
Responsible Party Mailing Address: Not reported  
Responsible Party City,State,Zip: Not reported  
Ownership: Private  
Operation Type: Commercial  
Responsible Party County: Not reported  
Source of Contamination: GASOLINE/DIESEL/KEROSENE  
Source: 3  
Type: 3  
Location: 1  
Petroleum Type: Not reported  
Date Incident Reported: Not reported  
Whether Tank is Commercial or Non Commercial: Not reported  
Site Priority: 040E  
Whether Tank is Regulated: Not reported  
Priority Update: 5/30/1998  
Notice of Regulatory Requirement: Not reported  
Wells Affected: N  
Notice of Violation: Not reported  
Phase 1 or Phase 2: Not reported  
Num Affected: 0  
Site Priority: Not reported  
Type: GASOLINE/DIESEL  
Location: Facility  
Current Risk Condition: Not reported  
Sampled By: 4  
Samples Include: Not reported  
Initial reported risk of incident (never changes): Not reported  
7.5 Min Quad: Not reported  
5 Min Quad: Not reported  
Intermediate Condition Present: Not reported  
Latitude: Not reported  
Longitude: Not reported  
Use of Land, Industrial: Not reported  
Corrective Action Plan Selected - up to 5: Not reported  
RBCA: Not reported  
Date Close Review Requested From RP or Owner: Not reported  
Date Case Closed: Not reported  
Extent of Contamination: Not reported  
Number of Supply Wells Located on Property: Not reported  
MTBE in Well Y/N/U Yes, No or Unknown: Not reported  
Facility Phone Number: Not reported  
MTBE in Groundwater Y/N/U Yes, No or Unknown: Not reported  
Date Land Use Restriction Filed: Not reported

Map ID  
Direction  
Distance  
Elevation

MAP FINDINGS

Site

Database(s)

EDR ID Number  
EPA ID Number

**BOB CLEMMONS FLORIST (Continued)**

**S101261627**

Date Cleanup Initiated: Not reported  
Record Status: Not reported  
RBCA GW Codes: Not reported  
RBCA GW: Not reported  
Pollutant Type Present: Not reported  
Reference Number for Media Disk for Archived Record: Not reported  
RP Owner?: Not reported  
RP Operator?: Not reported  
RP Landowner?: Not reported

Status:

Facility ID: 3597  
Last Modified: Not reported  
Incident Phase: CO  
NOV Issued: Not reported  
NORR Issued: Not reported  
45 Day Report: Not reported  
Public Meeting Held: Not reported  
Corrective Action Planned: Not reported  
SOC Sighned: Not reported  
Reclassification Report: Not reported  
RS Designation: Not reported  
Closure Request Date: Not reported  
Close-out Report: Not reported

**C26**  
**SW**  
**< 1/8**  
**0.084 mi.**  
**442 ft.**

**FLOWERS BY BOB CLEMMONS, INC**  
**300 EAST CORNWALLIS DR**  
**GREENSBORO, NC 27408**

**UST U003295508**  
**N/A**

**Site 11 of 14 in cluster C**

**Relative:**  
**Lower**  
**Actual:**  
**791 ft.**

UST:  
Name: FLOWERS BY BOB CLEMMONS, INC  
Address: 300 EAST CORNWALLIS DR  
City,State,Zip: GREENSBORO, NC 27408  
Facility Id: 00-0-0000021935  
Contact: FLOWERS BY BOB CLEMMONS, INC  
Contact Address1: 300 EAST CORNWALLIS DR  
Contact Address2: Not reported  
Contact City/State/Zip: GREENSBORO, NC 27408  
FIPS County Desc: Guilford  
Latitude: 36.10191  
Longitude: -79.7851

Click here to access the North Carolina DEQ records for this facility:

Tank Id: 1  
Tank Status: Not reported  
Installed Date: 09/03/1976  
Perm Close Date: 01/01/1982  
Product Name: Gasoline, Gas Mix  
Tank Capacity: 4000  
Root Tank Id: Not reported  
Main Tank: No  
Compartment Tank: No  
Manifold Tank: Not reported

Map ID  
Direction  
Distance  
Elevation

MAP FINDINGS

Site

Database(s)

EDR ID Number  
EPA ID Number

**FLOWERS BY BOB CLEMMONS, INC (Continued)**

**U003295508**

Commercial: Yes  
Regulated: Yes  
Other CP Tank: Not reported  
Overfill Protection Name: Not reported  
Spill Protection Name: Not reported  
Leak Detection Name: Not reported  
Decode for TCONS\_KEY: Single Wall Steel  
Decode for PCONS\_KEY: Single Wall Steel  
Decode for PSYS\_KEY: Unknown

Tank Id: 2  
Tank Status: Not reported  
Installed Date: 01/01/1964  
Perm Close Date: 01/01/1982  
Product Name: Unknown  
Tank Capacity: 4000  
Root Tank Id: Not reported  
Main Tank: No  
Compartment Tank: No  
Manifold Tank: Not reported  
Commercial: Yes  
Regulated: Yes  
Other CP Tank: Not reported  
Overfill Protection Name: Not reported  
Spill Protection Name: Not reported  
Leak Detection Name: Not reported  
Decode for TCONS\_KEY: Single Wall Steel  
Decode for PCONS\_KEY: Single Wall Steel  
Decode for PSYS\_KEY: Unknown

Tank Id: 3  
Tank Status: Not reported  
Installed Date: 01/01/1964  
Perm Close Date: 01/01/1974  
Product Name: Unknown  
Tank Capacity: 4000  
Root Tank Id: Not reported  
Main Tank: No  
Compartment Tank: No  
Manifold Tank: Not reported  
Commercial: Yes  
Regulated: Yes  
Other CP Tank: Not reported  
Overfill Protection Name: Not reported  
Spill Protection Name: Not reported  
Leak Detection Name: Not reported  
Decode for TCONS\_KEY: Single Wall Steel  
Decode for PCONS\_KEY: Single Wall Steel  
Decode for PSYS\_KEY: Unknown

MAP FINDINGS

Map ID			EDR ID Number
Direction			
Distance			
Elevation	Site	Database(s)	EPA ID Number

---

<b>C27</b> <b>WSW</b> < 1/8 0.091 mi. 481 ft.	<b>ROYS TEXACO SERVICE GAS STA</b> <b>308 CORNWALLIS DR E</b> <b>GREENSBORO, NC 27408</b>  Site 12 of 14 in cluster C	<b>EDR Hist Auto</b>	<b>1014861033</b> N/A																								
Relative: Lower      EDR Hist Auto																											
Actual: 787 ft.																											
<table border="0" style="width: 100%;"> <tr> <td style="width: 10%;">Year:</td> <td style="width: 35%;">Name:</td> <td style="width: 20%;">Type:</td> <td style="width: 35%;"></td> </tr> <tr> <td>1961</td> <td>TEXTILE SERV STA</td> <td>GASOLINE STATIONS</td> <td></td> </tr> <tr> <td>1966</td> <td>TEXTILE SERVICE STATION</td> <td>GASOLINE STATIONS</td> <td></td> </tr> <tr> <td>1970</td> <td>GOLDEN GATE TEXACO</td> <td>GASOLINE STATIONS</td> <td></td> </tr> <tr> <td>1986</td> <td>ROYS TEXACO STATION</td> <td>GASOLINE STATIONS</td> <td></td> </tr> <tr> <td>1991</td> <td>ROYS TEXACO SERVICE GAS STA</td> <td>GASOLINE STATIONS</td> <td></td> </tr> </table>				Year:	Name:	Type:		1961	TEXTILE SERV STA	GASOLINE STATIONS		1966	TEXTILE SERVICE STATION	GASOLINE STATIONS		1970	GOLDEN GATE TEXACO	GASOLINE STATIONS		1986	ROYS TEXACO STATION	GASOLINE STATIONS		1991	ROYS TEXACO SERVICE GAS STA	GASOLINE STATIONS	
Year:	Name:	Type:																									
1961	TEXTILE SERV STA	GASOLINE STATIONS																									
1966	TEXTILE SERVICE STATION	GASOLINE STATIONS																									
1970	GOLDEN GATE TEXACO	GASOLINE STATIONS																									
1986	ROYS TEXACO STATION	GASOLINE STATIONS																									
1991	ROYS TEXACO SERVICE GAS STA	GASOLINE STATIONS																									

---

<b>C28</b> <b>WSW</b> < 1/8 0.091 mi. 481 ft.	<b>STARLINGS ESSO SERVICENTER</b> <b>309 CORNWALLIS DR E</b> <b>GREENSBORO, NC 27408</b>  Site 13 of 14 in cluster C	<b>EDR Hist Auto</b>	<b>1014861405</b> N/A																								
Relative: Lower      EDR Hist Auto																											
Actual: 787 ft.																											
<table border="0" style="width: 100%;"> <tr> <td style="width: 10%;">Year:</td> <td style="width: 35%;">Name:</td> <td style="width: 20%;">Type:</td> <td style="width: 35%;"></td> </tr> <tr> <td>1961</td> <td>STARLINGS ESSO SERVICENTER</td> <td>SERVICE STATIONS</td> <td></td> </tr> <tr> <td>1961</td> <td>STARLINGS ESSO SERVICENTER</td> <td>GASOLINE STATIONS</td> <td></td> </tr> <tr> <td>1966</td> <td>STARLINGS ESSO SERVICENTER</td> <td>GASOLINE STATIONS</td> <td></td> </tr> <tr> <td>1970</td> <td>STARLINGS ESSO SERVICENTER</td> <td>SERVICE STATIONS</td> <td></td> </tr> <tr> <td>1970</td> <td>STARLINGS ESSO SERVICENTER</td> <td>GASOLINE STATIONS</td> <td></td> </tr> </table>				Year:	Name:	Type:		1961	STARLINGS ESSO SERVICENTER	SERVICE STATIONS		1961	STARLINGS ESSO SERVICENTER	GASOLINE STATIONS		1966	STARLINGS ESSO SERVICENTER	GASOLINE STATIONS		1970	STARLINGS ESSO SERVICENTER	SERVICE STATIONS		1970	STARLINGS ESSO SERVICENTER	GASOLINE STATIONS	
Year:	Name:	Type:																									
1961	STARLINGS ESSO SERVICENTER	SERVICE STATIONS																									
1961	STARLINGS ESSO SERVICENTER	GASOLINE STATIONS																									
1966	STARLINGS ESSO SERVICENTER	GASOLINE STATIONS																									
1970	STARLINGS ESSO SERVICENTER	SERVICE STATIONS																									
1970	STARLINGS ESSO SERVICENTER	GASOLINE STATIONS																									

---

<b>C29</b> <b>WSW</b> < 1/8 0.091 mi. 483 ft.	<b>HCLTS ATLANTIC SERVICE</b> <b>300 CORNWALLIS DR E</b> <b>GREENSBORO, NC 27408</b>  Site 14 of 14 in cluster C	<b>EDR Hist Auto</b>	<b>1014860452</b> N/A								
Relative: Lower      EDR Hist Auto											
Actual: 787 ft.											
<table border="0" style="width: 100%;"> <tr> <td style="width: 10%;">Year:</td> <td style="width: 35%;">Name:</td> <td style="width: 20%;">Type:</td> <td style="width: 35%;"></td> </tr> <tr> <td>1966</td> <td>HCLTS ATLANTIC SERVICE</td> <td>GASOLINE STATIONS</td> <td></td> </tr> </table>				Year:	Name:	Type:		1966	HCLTS ATLANTIC SERVICE	GASOLINE STATIONS	
Year:	Name:	Type:									
1966	HCLTS ATLANTIC SERVICE	GASOLINE STATIONS									

---

<b>D30</b> <b>WSW</b> < 1/8 0.112 mi. 594 ft.	<b>LAUNDROVENTURES INCORPORATED</b> <b>212 E CORNWALLIS DR</b> <b>GREENSBORO, NC 27408</b>  Site 1 of 5 in cluster D	<b>EDR Hist Cleaner</b>	<b>1014858234</b> N/A																
Relative: Higher      EDR Hist Cleaner																			
Actual: 795 ft.																			
<table border="0" style="width: 100%;"> <tr> <td style="width: 10%;">Year:</td> <td style="width: 35%;">Name:</td> <td style="width: 20%;">Type:</td> <td style="width: 35%;"></td> </tr> <tr> <td>1995</td> <td>LANES CLEANERS &amp; LAUNDRY</td> <td>Drycleaning Plants, Except Rugs</td> <td></td> </tr> <tr> <td>1996</td> <td>LANES CLEANERS INC</td> <td>Laundry And Drycleaner Agents</td> <td></td> </tr> <tr> <td>2008</td> <td>LANES CLEANERS &amp; LAUNDRY</td> <td>CLEANERS</td> <td></td> </tr> </table>				Year:	Name:	Type:		1995	LANES CLEANERS & LAUNDRY	Drycleaning Plants, Except Rugs		1996	LANES CLEANERS INC	Laundry And Drycleaner Agents		2008	LANES CLEANERS & LAUNDRY	CLEANERS	
Year:	Name:	Type:																	
1995	LANES CLEANERS & LAUNDRY	Drycleaning Plants, Except Rugs																	
1996	LANES CLEANERS INC	Laundry And Drycleaner Agents																	
2008	LANES CLEANERS & LAUNDRY	CLEANERS																	

MAP FINDINGS

Map ID  
Direction  
Distance  
Elevation

Site

Database(s)

EDR ID Number  
EPA ID Number

**D31**  
**WSW**  
**< 1/8**  
**0.112 mi.**  
**594 ft.**

**LANES LAUNDRY & CLEANERS**  
**212 E CORNWALLIS DR**  
**GREENSBORO, NC 27408**

**Site 2 of 5 in cluster D**

**DRYCLEANERS**    **S117666751**  
**N/A**

**Relative:**  
**Higher**

**Actual:**  
**795 ft.**

**DRYCLEANERS:**

Name: LANES LAUNDRY & CLEANERS  
Address: 212 E CORNWALLIS DR  
City,State,Zip: GREENSBORO, NC 27408  
Facility ID: Not reported  
Status: NCDOL  
Priority: Not reported  
Rank: Not reported  
HCS Code: 50  
HCS Ref: Google API Geocoder  
HCS Res: Not reported  
HCS Scale: Not reported  
Lat/Long: 36.1022792 -79.7858738  
Shopping Center: Not reported  
Certified Date: Not reported  
Project Manager: Not reported  
Jurisdiction: Not reported  
Phone Number: Not reported  
X Coordinates: -79.7858738  
Y Coordinates: 36.1022792  
Object ID: 6714  
Comments: NC Dept of Labor Drycleaner Boiler Inspection list. Date of Inspection 1/4/1971

**D32**  
**WSW**  
**< 1/8**  
**0.121 mi.**  
**637 ft.**

**MASTER KLEEN**  
**208 E. CORNWALLIS DRIVE**  
**GREENSBORO, NC**

**Site 3 of 5 in cluster D**

**DRYCLEANERS**    **S121572449**  
**N/A**

**Relative:**  
**Higher**

**Actual:**  
**798 ft.**

**DRYCLEANERS:**

Name: MASTER KLEEN  
Address: 208 E. CORNWALLIS DRIVE  
City,State,Zip: GREENSBORO, NC  
Facility ID: Not reported  
Status: City Directory  
Priority: Not reported  
Rank: Not reported  
HCS Code: 50  
HCS Ref: Google API Geocoder  
HCS Res: Not reported  
HCS Scale: Not reported  
Lat/Long: 36.1023302 -79.7860903  
Shopping Center: Not reported  
Certified Date: Not reported  
Project Manager: Not reported  
Jurisdiction: Not reported  
Phone Number: Not reported  
X Coordinates: -79.7860903  
Y Coordinates: 36.1023302  
Object ID: 2815  
Comments: Greensboro 1980 City Directory, Cleaners and Dyers Listing

Map ID  
 Direction  
 Distance  
 Elevation

MAP FINDINGS

Site

Database(s)

EDR ID Number  
 EPA ID Number

**D33**  
**WSW**  
**< 1/8**  
**0.121 mi.**  
**637 ft.**

**MASTER KLEEN**  
**208 E CORNWALLIS DR**  
**GREENSBORO, NC 27408**

**RCRA-VSQQ** **1004744806**  
**NCD085445658**

**Site 4 of 5 in cluster D**

**Relative:**  
**Higher**

RCRA-VSQQ:

**Actual:**  
**798 ft.**

Date Form Received by Agency:	19991118
Handler Name:	MASTER KLEEN
Handler Address:	208 E CORNWALLIS DR
Handler City,State,Zip:	GREENSBORO, NC 27408
EPA ID:	NCD085445658
Contact Name:	CHARLIE MARKS
Contact Address:	208 E CORNWALLIS DR
Contact City,State,Zip:	GREENSBORO, NC 27408
Contact Telephone:	336-373-0659
Contact Fax:	Not reported
Contact Email:	Not reported
Contact Title:	Not reported
EPA Region:	04
Land Type:	Private
Federal Waste Generator Description:	Conditionally Exempt Small Quantity Generator
Non-Notifier:	Not reported
Biennial Report Cycle:	Not reported
Accessibility:	Not reported
Active Site Indicator:	Handler Activities
State District Owner:	Not reported
State District:	Not reported
Mailing Address:	E CORNWALLIS DR
Mailing City,State,Zip:	GREENSBORO, NC 27408
Owner Name:	CMH LLC
Owner Type:	Private
Operator Name:	Not reported
Operator Type:	Not reported
Short-Term Generator Activity:	No
Importer Activity:	No
Mixed Waste Generator:	No
Transporter Activity:	No
Transfer Facility Activity:	No
Recycler Activity with Storage:	No
Small Quantity On-Site Burner Exemption:	No
Smelting Melting and Refining Furnace Exemption:	No
Underground Injection Control:	No
Off-Site Waste Receipt:	No
Universal Waste Indicator:	No
Universal Waste Destination Facility:	No
Federal Universal Waste:	No
Active Site Fed-Reg Treatment Storage and Disposal Facility:	Not reported
Active Site Converter Treatment storage and Disposal Facility:	Not reported
Active Site State-Reg Treatment Storage and Disposal Facility:	Not reported
Active Site State-Reg Handler:	---
Federal Facility Indicator:	Not reported
Hazardous Secondary Material Indicator:	NN
Sub-Part K Indicator:	Not reported
Commercial TSD Indicator:	No
Treatment Storage and Disposal Type:	Not reported
2018 GPRA Permit Baseline:	Not on the Baseline
2018 GPRA Renewals Baseline:	Not on the Baseline
Permit Renewals Workload Universe:	Not reported

Map ID  
 Direction  
 Distance  
 Elevation

MAP FINDINGS

Site

Database(s)

EDR ID Number  
 EPA ID Number

**MASTER KLEEN (Continued)**

**1004744806**

Permit Workload Universe:	Not reported
Permit Progress Universe:	Not reported
Post-Closure Workload Universe:	Not reported
Closure Workload Universe:	Not reported
202 GPRA Corrective Action Baseline:	No
Corrective Action Workload Universe:	No
Subject to Corrective Action Universe:	No
Non-TSDFs Where RCRA CA has Been Imposed Universe:	No
TSDFs Potentially Subject to CA Under 3004 (u)/(v) Universe:	No
TSDFs Only Subject to CA under Discretionary Auth Universe:	No
Corrective Action Priority Ranking:	No NCAPS ranking
Environmental Control Indicator:	No
Institutional Control Indicator:	No
Human Exposure Controls Indicator:	N/A
Groundwater Controls Indicator:	N/A
Operating TSDF Universe:	Not reported
Full Enforcement Universe:	Not reported
Significant Non-Complier Universe:	No
Unaddressed Significant Non-Complier Universe:	No
Addressed Significant Non-Complier Universe:	No
Significant Non-Complier With a Compliance Schedule Universe:	No
Financial Assurance Required:	Not reported
Handler Date of Last Change:	20060104
Recognized Trader-Importer:	No
Recognized Trader-Exporter:	No
Importer of Spent Lead Acid Batteries:	No
Exporter of Spent Lead Acid Batteries:	No
Recycler Activity Without Storage:	Not reported
Manifest Broker:	Not reported
Sub-Part P Indicator:	No

Handler - Owner Operator:

Owner/Operator Indicator:	Owner
Owner/Operator Name:	CMH LLC
Legal Status:	Private
Date Became Current:	Not reported
Date Ended Current:	Not reported
Owner/Operator Address:	1901 WESTRIDGE RD
Owner/Operator City,State,Zip:	GREENSBORO, NC 27410
Owner/Operator Telephone:	336-282-5188
Owner/Operator Telephone Ext:	Not reported
Owner/Operator Fax:	Not reported
Owner/Operator Email:	Not reported

Historic Generators:

Receive Date:	19991118
Handler Name:	MASTER KLEEN
Federal Waste Generator Description:	Conditionally Exempt Small Quantity Generator
State District Owner:	Not reported
Large Quantity Handler of Universal Waste:	No
Recognized Trader Importer:	No
Recognized Trader Exporter:	No
Spent Lead Acid Battery Importer:	No
Spent Lead Acid Battery Exporter:	No
Current Record:	Yes



Map ID  
 Direction  
 Distance  
 Elevation

MAP FINDINGS

Site

Database(s)

EDR ID Number  
 EPA ID Number

**MASTER KLEEN (Continued)**

**1004744806**

Non Storage Recycler Activity:	Not reported
Electronic Manifest Broker:	Not reported
List of NAICS Codes and Descriptions:	
NAICS Codes:	No NAICS Codes Found
Facility Has Received Notices of Violations:	
Violations:	No Violations Found
Evaluation Action Summary:	
Evaluations:	No Evaluations Found

**D34**  
**WSW**  
 < 1/8  
 0.121 mi.  
 637 ft.

**HANGERS DRY CLEANERS**  
**208 E CORNWALLIS DR**  
**GREENSBORO, NC 27408**

**EDR Hist Cleaner 1014858390**  
**N/A**

**Site 5 of 5 in cluster D**

**Relative:**  
**Higher**

EDR Hist Cleaner

**Actual:**  
**798 ft.**

Year:	Name:	Type:
1978	W G L INC	Drycleaning Plants, Except Rugs
1979	W G L INC	Drycleaning Plants, Except Rugs
1980	W G L INC	Drycleaning Plants, Except Rugs
1982	W G L INC	Drycleaning Plants, Except Rugs
1983	W G L INC	Drycleaning Plants, Except Rugs
1985	W G L INC	Drycleaning Plants, Except Rugs
1986	W G L INC	Drycleaning Plants, Except Rugs
1987	W G L INC	Drycleaning Plants, Except Rugs
1988	W G L INC	Drycleaning Plants, Except Rugs
1989	W G L INC	Drycleaning Plants, Except Rugs
1990	W G L INC	Drycleaning Plants, Except Rugs
1991	W G L INC	Drycleaning Plants, Except Rugs
1992	W G L INC	Drycleaning Plants, Except Rugs
1993	W G L INC	Drycleaning Plants, Except Rugs
1994	W G L INC	Drycleaning Plants, Except Rugs
1995	W G L INC	Drycleaning Plants, Except Rugs
1996	W G L INC	Drycleaning Plants, Except Rugs
1997	W G L INC	Drycleaning Plants, Except Rugs
1998	W G L INC	Drycleaning Plants, Except Rugs
1999	NASHA INC	Drycleaning Plants, Except Rugs
2000	MASTER KLEEN DRYCIN PIT	CLEANERS
2000	NASHA INC	Drycleaning Plants, Except Rugs
2001	HANGERS	Drycleaning Plants, Except Rugs
2002	HANGERS	Drycleaning Plants, Except Rugs
2003	HANGERS	Drycleaning Plants, Except Rugs
2004	HANGERS	Drycleaning Plants, Except Rugs
2005	HANGERS	Drycleaning Plants, Except Rugs
2006	HANGERS	Drycleaning Plants, Except Rugs
2007	HANGERS	Drycleaning Plants, Except Rugs
2008	HANGERS DRY CLEANERS	CLEANERS
2008	HANGERS	Drycleaning Plants, Except Rugs
2009	HANGERS	Drycleaning Plants, Except Rugs
2010	HANGERS	Drycleaning Plants, Except Rugs
2011	HANGERS	Drycleaning Plants, Except Rugs

Map ID  
 Direction  
 Distance  
 Elevation

MAP FINDINGS

Site

Database(s)

EDR ID Number  
 EPA ID Number

**HANGERS DRY CLEANERS (Continued)**

**1014858390**

2012	HANGERS	Drycleaning Plants, Except Rugs
2013	HANGERS	Drycleaning Plants, Except Rugs
2014	HANGERS	Drycleaning Plants, Except Rugs

**35**  
**SW**  
 < 1/8  
 0.123 mi.  
 648 ft.

**STATE STREET PROPERTIES**  
**STATE ST.**  
**GREENSBORO, NC**

**SHWS** **S105425429**  
**IMD** **N/A**

**Relative:**  
**Higher**  
**Actual:**  
**801 ft.**

SHWS:  
 Name: STATE STREET PROPERTIES  
 Address: STATE ST.  
 City,State,Zip: GREENSBORO, NC  
 EPAID: NONCD0002537  
 Lat/Longitude: Not reported  
 Geolocation Method: Not reported

Click here to access the North Carolina DEQ records for this facility:

**IMD:**

Facility ID:	13999
Name:	STATE STREET PROPERTIES
Address:	STATE ST.
City,State,Zip:	GREENSBORO, NC
Date Occurred:	10/7/1994
Submit Date:	5/18/1995
Incident Desc:	Not reported
Operator:	KENTNER, JEFF
UST ID:	Not reported
Incident ID:	Not reported
Initials of UST Regional Contact:	Not reported
Regional Office:	Not reported
Responsible Party/Company Name:	Not reported
Ownership:	5
Responsible Party Contact Name:	Not reported
Operation:	8
Responsible Party Mailing Address:	Not reported
Responsible Party City,State,Zip:	Not reported
Ownership:	Federal
Operation Type:	Not reported
Responsible Party County:	Not reported
Source of Contamination:	Not reported
Source:	7
Type:	12
Location:	Not reported
Petroleum Type:	Not reported
Date Incident Reported:	Not reported
Whether Tank is Commercial or Non Commercial:	Not reported
Site Priority:	Not reported
Whether Tank is Regulated:	Not reported
Priority Update:	Not reported
Notice of Regulatory Requirement:	Not reported
Wells Affected:	N
Notice of Violation:	Not reported
Phase 1 or Phase 2:	Not reported
Num Affected:	Not reported

Map ID  
 Direction  
 Distance  
 Elevation

MAP FINDINGS

Site

Database(s)

EDR ID Number  
 EPA ID Number

**STATE STREET PROPERTIES (Continued)**

**S105425429**

Site Priority:	Not reported
Type:	OTHER ORGANICS
Location:	Not reported
Current Risk Condition:	Not reported
Sampled By:	Not reported
Samples Include:	Not reported
Initial reported risk of incident (never changes):	Not reported
7.5 Min Quad:	Not reported
5 Min Quad:	Not reported
Intermediate Condition Present:	Not reported
Latitude:	Not reported
Longitude:	Not reported
Use of Land, Industrial:	Not reported
Corrective Action Plan Selected - up to 5:	Not reported
RBCA:	Not reported
Date Close Review Requested From RP or Owner:	Not reported
Date Case Closed:	Not reported
Extent of Contamination:	Not reported
Number of Supply Wells Located on Property:	Not reported
MTBE in Well Y/N/U Yes, No or Unknown:	Not reported
Facility Phone Number:	Not reported
MTBE in Groundwater Y/N/U Yes, No or Unknown:	Not reported
Date Land Use Restriction Filed:	Not reported
Date Cleanup Initiated:	Not reported
Record Status:	Not reported
RBCA GW Codes:	Not reported
RBCA GW:	Not reported
Pollutant Type Present:	Not reported
Reference Number for Media Disk for Archived Record:	Not reported
RP Owner?:	Not reported
RP Operator?:	Not reported
RP Landowner?:	Not reported

**36**  
**SSE**  
**1/8-1/4**  
**0.127 mi.**  
**673 ft.**

**SELF SERVICE LAUNDRY**  
**517 STATE**  
**GREENSBORO, NC**

**DRYCLEANERS**    **S125086921**  
**N/A**

**Relative:**  
**Lower**  
**Actual:**  
**793 ft.**

<b>Relative:</b>	<b>DRYCLEANERS:</b>	
<b>Lower</b>	Name:	SELF SERVICE LAUNDRY
	Address:	517 STATE
	City,State,Zip:	GREENSBORO, NC
	Facility ID:	Not reported
	Status:	City Directory
	Priority:	Not reported
	Rank:	Not reported
	HCS Code:	50
	HCS Ref:	Google API Geocoder
	HCS Res:	Not reported
	HCS Scale:	Not reported
	Lat/Long:	36.0659576 -79.8120741
	Shopping Center:	Not reported
	Certified Date:	Not reported
	Project Manager:	Not reported
	Jurisdiction:	Not reported
	Phone Number:	Not reported
	X Coordinates:	-79.8120741

Map ID  
Direction  
Distance  
Elevation

MAP FINDINGS

Site

Database(s)

EDR ID Number  
EPA ID Number

**SELF SERVICE LAUNDRY (Continued)**

**S125086921**

Y Coordinates: 36.0659576  
Object ID: 4660  
Comments: Greensboro 1950 City Directory, Laundries Self Serve Listing

**E37**  
**SSW**  
**1/8-1/4**  
**0.131 mi.**  
**690 ft.**

**KOONTS KLEANING CO INC**  
**408 STATE**  
**GREENSBORO, NC**  
**Site 1 of 2 in cluster E**

**DRYCLEANERS** **S125086499**  
**N/A**

**Relative:**  
**Higher**  
**Actual:**  
**798 ft.**

**DRYCLEANERS:**  
Name: KOONTS KLEANING CO INC  
Address: 408 STATE  
City,State,Zip: GREENSBORO, NC  
Facility ID: Not reported  
Status: City Directory  
Priority: Not reported  
Rank: Not reported  
HCS Code: 50  
HCS Ref: Google API Geocoder  
HCS Res: Not reported  
HCS Scale: Not reported  
Lat/Long: 36.101085 -79.7845627  
Shopping Center: Not reported  
Certified Date: Not reported  
Project Manager: Not reported  
Jurisdiction: Not reported  
Phone Number: Not reported  
X Coordinates: -79.7845627  
Y Coordinates: 36.101085  
Object ID: 4272  
Comments: Greensboro 1946 City Directory, Cleaners - Garments, Curtains & Draperies Listing

**E38**  
**SSW**  
**1/8-1/4**  
**0.131 mi.**  
**690 ft.**

**DANIEL'S CLEANERS & DYERS**  
**408 STATE**  
**GREENSBORO, NC**  
**Site 2 of 2 in cluster E**

**DRYCLEANERS** **S125086498**  
**N/A**

**Relative:**  
**Higher**  
**Actual:**  
**798 ft.**

**DRYCLEANERS:**  
Name: DANIEL'S CLEANERS & DYERS  
Address: 408 STATE  
City,State,Zip: GREENSBORO, NC  
Facility ID: Not reported  
Status: City Directory  
Priority: Not reported  
Rank: Not reported  
HCS Code: 50  
HCS Ref: Google API Geocoder  
HCS Res: Not reported  
HCS Scale: Not reported  
Lat/Long: 36.101085 -79.7845627  
Shopping Center: Not reported  
Certified Date: Not reported  
Project Manager: Not reported  
Jurisdiction: Not reported

Map ID  
Direction  
Distance  
Elevation

MAP FINDINGS

Site

Database(s)

EDR ID Number  
EPA ID Number

**DANIEL'S CLEANERS & DYERS (Continued)**

**S125086498**

Phone Number: Not reported  
X Coordinates: -79.7845627  
Y Coordinates: 36.101085  
Object ID: 4270  
Comments: Greensboro 1940 City Directory, Clothes Pressers & Cleaners Listing

Name: DANIEL'S CLEANERS & DYERS  
Address: 408 STATE  
City,State,Zip: GREENSBORO, NC  
Facility ID: Not reported  
Status: City Directory  
Priority: Not reported  
Rank: Not reported  
HCS Code: 50  
HCS Ref: Google API Geocoder  
HCS Res: Not reported  
HCS Scale: Not reported  
Lat/Long: 36.101085 -79.7845627  
Shopping Center: Not reported  
Certified Date: Not reported  
Project Manager: Not reported  
Jurisdiction: Not reported  
Phone Number: Not reported  
X Coordinates: -79.7845627  
Y Coordinates: 36.101085  
Object ID: 4271  
Comments: Greensboro 1946 City Directory, Clothes Pressers & Cleaners Listing

**39**  
**ESE**  
**1/8-1/4**  
**0.137 mi.**  
**723 ft.**

**GOLDEN GATE AUTOMOTIVE**  
**CHURCH STREET**  
**GREENSBORO, NC 27405**

**UST U001192189**  
**N/A**

**Relative:**  
**Lower**  
**Actual:**  
**782 ft.**

UST:  
Name: GOLDEN GATE AUTOMOTIVE  
Address: CHURCH STREET  
City,State,Zip: GREENSBORO, NC 27405  
Facility Id: 00-0-0000009733  
Contact: AMOCO OIL CO.  
Contact Address1: PO BOX 71  
Contact Address2: Not reported  
Contact City/State/Zip: PAW CREEK, NC 28130  
FIPS County Desc: Guilford  
Latitude: 0  
Longitude: 0

Click here to access the North Carolina DEQ records for this facility:

Tank Id: 1  
Tank Status: Not reported  
Installed Date: 04/16/1966  
Perm Close Date: 03/07/1989  
Product Name: Unknown  
Tank Capacity: 2000  
Root Tank Id: Not reported  
Main Tank: No

Map ID  
 Direction  
 Distance  
 Elevation

MAP FINDINGS

Site

Database(s)

EDR ID Number  
 EPA ID Number

**GOLDEN GATE AUTOMOTIVE (Continued)**

**U001192189**

Compartment Tank: No  
 Manifold Tank: Not reported  
 Commercial: Yes  
 Regulated: Yes  
 Other CP Tank: Not reported  
 Overfill Protection Name: Not reported  
 Spill Protection Name: Not reported  
 Leak Detection Name: Not reported  
 Decode for TCONS\_KEY: Single Wall Steel  
 Decode for PCONS\_KEY: Unknown  
 Decode for PSYS\_KEY: Unknown

**40**  
**East**  
**1/8-1/4**  
**0.152 mi.**  
**804 ft.**

**WESTERN WIRE, ROPE AND FITTINGS**  
**2203 N. CHURCH ST.**  
**GREENSBORO, NC**

**LAST S103131103**  
**IMD N/A**

**Relative:**  
**Lower**

LAST:  
 Name: WESTERN WIRE, ROPE AND FITTINGS  
 Address: 2203 N. CHURCH ST.  
 City,State,Zip: GREENSBORO, NC  
 Facility ID: Not reported  
 UST Number: WS-9469  
 Incident Number: 9469  
 Contamination Type: NO  
 Source Type: 19  
 Product Type: N  
 Date Reported: 11/15/1991  
 Date Occur: 01/07/1991  
 Cleanup: Not reported  
 Closure Request: Not reported  
 Close Out: 10/22/1993  
 Level Of Soil Cleanup Achieved: Not reported  
 Tank Regulated Status: Not reported  
 # Of Supply Wells: 0  
 Commercial/NonCommercial UST Site: Not reported  
 Risk Classification: Not reported  
 Risk Class Based On Review: L  
 Corrective Action Plan Type: Not reported  
 NOV Issue Date: Not reported  
 NORR Issue Date: Not reported  
 Site Priority: Not reported  
 Phase Of LSA Req: Not reported  
 Site Risk Reason: Not reported  
 Land Use: Not reported  
 MTBE: No  
 MTBE1: Unknown  
 Flag: No  
 Flag1: No  
 LUR Filed: Not reported  
 Release Detection: 0  
 Current Status: A  
 RBCA GW: Not reported  
 PTOPT: Not reported  
 RPL: False  
 CD Num: 336  
 Reel Num: 0

Map ID  
Direction  
Distance  
Elevation

MAP FINDINGS

Site

Database(s)

EDR ID Number  
EPA ID Number

**WESTERN WIRE, ROPE AND FITTINGS (Continued)**

**S103131103**

RPOP: False  
RPOP: False  
Error Flag: 0  
Error Code: Not reported  
Valid: False  
Lat/Long: Not reported  
Lat/Long Decimal: 36.10276 -79.78158  
Testlat: Not reported  
Regional Officer Project Mgr: Not reported  
Region: WS  
Company: WESTERN WIRE ROPE & FITTINGS  
Contact Person: MARK MCCANDLESS  
Telephone: Not reported  
RP Address: P.O. BOX 222  
RP City,St,Zip: BESSEMER, NC 35020  
RP County: Not reported  
Comments: Not reported  
5 Min Quad: Not reported

**PIRF:**

Facility Id: 9469  
Date Occurred: Not reported  
Date Reported: Not reported  
Description Of Incident: Not reported  
Owner/Operator: Not reported  
Ownership: 5  
Operation Type: 7  
Type: Not reported  
Location: Not reported  
Site Priority: NOD  
Priority Update: Not reported  
Wells Affected Y/N: Not reported  
Wells Affected Number: Not reported  
Samples Taken By: Not reported  
Samples Include: Not reported  
7#5 Min Quad: Not reported  
5 Min Quad: Not reported  
Pirf/Min Soil: Not reported  
Release Code: Not reported  
Cause: Not reported  
Source: Not reported  
Source Type: 1

Last Modified: 10/22/1993  
**Incident Phase: CO**  
NOV Issued: Not reported  
NORR Issued: Not reported  
45 Day Report: Not reported  
Public Meeting Held: Not reported  
Corrective Action Planned: Not reported  
SOC Signed: Not reported  
Reclassification Report: Not reported  
RS Designation: Not reported  
Closure Request Date: Not reported  
Close-out Report: 10/22/1993

IMD:

Map ID  
Direction  
Distance  
Elevation

MAP FINDINGS

Site

Database(s)

EDR ID Number  
EPA ID Number

**WESTERN WIRE, ROPE AND FITTINGS (Continued)**

**S103131103**

Facility ID:	9469
Name:	WESTERN WIRE, ROPE AND FITTING
Address:	2203 N.CHURCH ST.
City,State,Zip:	GREENSBORO, NC
Date Occurred:	2/27/1992
Submit Date:	11/24/1992
Incident Desc:	Not reported
Operator:	MCCANDLESS, MARK
UST ID:	Not reported
Incident ID:	Not reported
Initials of UST Regional Contact:	Not reported
Regional Office:	Not reported
Responsible Party/Company Name:	Not reported
Ownership:	5
Responsible Party Contact Name:	Not reported
Operation:	7
Responsible Party Mailing Address:	Not reported
Responsible Party City,State,Zip:	Not reported
Ownership:	Federal
Operation Type:	Mining
Responsible Party County:	Not reported
Source of Contamination:	OTHER ORGANICS
Source:	12
Type:	5
Location:	Not reported
Petroleum Type:	Not reported
Date Incident Reported:	Not reported
Whether Tank is Commercial or Non Commercial:	Not reported
Site Priority:	Not reported
Whether Tank is Regulated:	Not reported
Priority Update:	Not reported
Notice of Regulatory Requirement:	Not reported
Wells Affected:	N
Notice of Violation:	Not reported
Phase 1 or Phase 2:	Not reported
Num Affected:	Not reported
Site Priority:	Not reported
Type:	OTHER PETROLEUM PROD.
Location:	Not reported
Current Risk Condition:	Not reported
Sampled By:	Not reported
Samples Include:	Not reported
Initial reported risk of incident (never changes):	Not reported
7.5 Min Quad:	Not reported
5 Min Quad:	Not reported
Intermediate Condition Present:	Not reported
Latitude:	Not reported
Longitude:	Not reported
Use of Land, Industrial:	Not reported
Corrective Action Plan Selected - up to 5:	Not reported
RBCA:	Not reported
Date Close Review Requested From RP or Owner:	Not reported
Date Case Closed:	Not reported
Extent of Contamination:	Not reported
Number of Supply Wells Located on Property:	Not reported
MTBE in Well Y/N/U Yes, No or Unknown:	Not reported
Facility Phone Number:	Not reported



Map ID  
 Direction  
 Distance  
 Elevation

MAP FINDINGS

Site

Database(s)

EDR ID Number  
 EPA ID Number

**WESTERN WIRE, ROPE AND FITTINGS (Continued)**

**S103131103**

MTBE in Groundwater Y/N/U Yes, No or Unknown: Not reported  
 Date Land Use Restriction Filed: Not reported  
 Date Cleanup Initiated: Not reported  
 Record Status: Not reported  
 RBCA GW Codes: Not reported  
 RBCA GW: Not reported  
 Pollutant Type Present: Not reported  
 Reference Number for Media Disk for Archived Record: Not reported  
 RP Owner?: Not reported  
 RP Operator?: Not reported  
 RP Landowner?: Not reported

**41**  
**WSW**  
**1/8-1/4**  
**0.154 mi.**  
**814 ft.**

**NATIONS BANK - GEORGIA ST.**  
**2112 GEORGIA ST.**  
**GREENSBORO, NC**

**LAST** **S105807387**  
**IMD** **N/A**

**Relative:**  
**Higher**

LAST:

**Actual:**  
**802 ft.**

Name: NATIONS BANK - GEORGIA ST.  
 Address: 2112 GEORGIA ST.  
 City,State,Zip: GREENSBORO, NC  
 Facility ID: Not reported  
 UST Number: WS-12937  
 Incident Number: 12937  
 Contamination Type: NO  
 Source Type: 14  
 Product Type: N  
 Date Reported: 11/01/1994  
 Date Occur: 10/31/1994  
 Cleanup: Not reported  
 Closure Request: Not reported  
 Close Out: 04/25/1995  
 Level Of Soil Cleanup Achieved: Not reported  
 Tank Regulated Status: Not reported  
 # Of Supply Wells: 0  
 Commercial/NonCommercial UST Site: Not reported  
 Risk Classification: Not reported  
 Risk Class Based On Review: L  
 Corrective Action Plan Type: Not reported  
 NOV Issue Date: Not reported  
 NORR Issue Date: Not reported  
 Site Priority: 0  
 Phase Of LSA Req: Not reported  
 Site Risk Reason: Not reported  
 Land Use: Not reported  
 MTBE: No  
 MTBE1: Unknown  
 Flag: No  
 Flag1: No  
 LUR Filed: Not reported  
 Release Detection: 0  
 Current Status: A  
 RBCA GW: Not reported  
 PTOPT: Not reported  
 RPL: False  
 CD Num: 337  
 Reel Num: 0

Map ID  
Direction  
Distance  
Elevation

MAP FINDINGS

Site

Database(s)

EDR ID Number  
EPA ID Number

**NATIONS BANK - GEORGIA ST. (Continued)**

**S105807387**

RPOW: False  
RPOP: False  
Error Flag: 0  
Error Code: Not reported  
Valid: False  
Lat/Long: Not reported  
Lat/Long Decimal: 36.10230 -79.78668  
Testlat: Not reported  
Regional Officer Project Mgr: Not reported  
Region: WS  
Company: NATIONS BANK  
Contact Person: Not reported  
Telephone: Not reported  
RP Address: 901 MAIN ST 51ST FLOOR  
RP City,St,Zip: DALLAS, NC  
RP County: Not reported  
Comments: Not reported  
5 Min Quad: Not reported

**PIRF:**

Facility Id: 12937  
Date Occurred: Not reported  
Date Reported: Not reported  
Description Of Incident: Not reported  
Owner/Operator: Not reported  
Ownership: 5  
Operation Type: 5  
Type: Not reported  
Location: Not reported  
Site Priority: ONOD  
Priority Update: Not reported  
Wells Affected Y/N: N  
Wells Affected Number: 0  
Samples Taken By: Not reported  
Samples Include: Not reported  
7#5 Min Quad: Not reported  
5 Min Quad: Not reported  
Pirf/Min Soil: Not reported  
Release Code: Not reported  
Cause: Not reported  
Source: Not reported  
Source Type: 0

Last Modified: 4/25/1995  
**Incident Phase: CO**  
NOV Issued: Not reported  
NORR Issued: Not reported  
45 Day Report: Not reported  
Public Meeting Held: Not reported  
Corrective Action Planned: Not reported  
SOC Signed: Not reported  
Reclassification Report: Not reported  
RS Designation: Not reported  
Closure Request Date: Not reported  
Close-out Report: 4/25/1995

IMD:

Map ID  
Direction  
Distance  
Elevation

MAP FINDINGS

Site

Database(s)

EDR ID Number  
EPA ID Number

**NATIONS BANK - GEORGIA ST. (Continued)**

**S105807387**

Facility ID:	12937
Name:	NATIONS BANK - GEORGIA ST.
Address:	2112 GEORGIA ST.
City,State,Zip:	GREENSBORO, NC
Date Occurred:	10/31/1994
Submit Date:	11/10/1994
Incident Desc:	Not reported
Operator:	0
UST ID:	Not reported
Incident ID:	Not reported
Initials of UST Regional Contact:	Not reported
Regional Office:	Not reported
Responsible Party/Company Name:	Not reported
Ownership:	5
Responsible Party Contact Name:	Not reported
Operation:	5
Responsible Party Mailing Address:	Not reported
Responsible Party City,State,Zip:	Not reported
Ownership:	Federal
Operation Type:	Industrial
Responsible Party County:	Not reported
Source of Contamination:	Not reported
Source:	14
Type:	4
Location:	7
Petroleum Type:	Not reported
Date Incident Reported:	Not reported
Whether Tank is Commercial or Non Commercial:	Not reported
Site Priority:	Not reported
Whether Tank is Regulated:	Not reported
Priority Update:	Not reported
Notice of Regulatory Requirement:	Not reported
Wells Affected:	N
Notice of Violation:	Not reported
Phase 1 or Phase 2:	Not reported
Num Affected:	0
Site Priority:	Not reported
Type:	HEATING OIL
Location:	Residence
Current Risk Condition:	Not reported
Sampled By:	Not reported
Samples Include:	Not reported
Initial reported risk of incident (never changes):	Not reported
7.5 Min Quad:	Not reported
5 Min Quad:	Not reported
Intermediate Condition Present:	Not reported
Latitude:	36.1014
Longitude:	-79.7867
Use of Land, Industrial:	Not reported
Corrective Action Plan Selected - up to 5:	Not reported
RBCA:	Not reported
Date Close Review Requested From RP or Owner:	Not reported
Date Case Closed:	Not reported
Extent of Contamination:	Not reported
Number of Supply Wells Located on Property:	Not reported
MTBE in Well Y/N/U Yes, No or Unknown:	Not reported
Facility Phone Number:	Not reported

Map ID  
Direction  
Distance  
Elevation

MAP FINDINGS

Site

Database(s)

EDR ID Number  
EPA ID Number

**NATIONS BANK - GEORGIA ST. (Continued)**

**S105807387**

MTBE in Groundwater Y/N/U Yes, No or Unknown: Not reported  
Date Land Use Restriction Filed: Not reported  
Date Cleanup Initiated: Not reported  
Record Status: Not reported  
RBCA GW Codes: Not reported  
RBCA GW: Not reported  
Pollutant Type Present: Not reported  
Reference Number for Media Disk for Archived Record: Not reported  
RP Owner?: Not reported  
RP Operator?: Not reported  
RP Landowner?: Not reported

**42**  
**South**  
**1/8-1/4**  
**0.157 mi.**  
**827 ft.**

**PALM STREET CHRISTIAN CHURCH**  
**1921 PALM ST.**  
**GREENSBORO, NC**

**IMD S127493527**  
**N/A**

**Relative:**  
**Higher**

IMD:

**Actual:**  
**802 ft.**

Facility ID: Not reported  
Name: PALM STREET CHRISTIAN CHURCH  
Address: 1921 PALM ST.  
City,State,Zip: GREENSBORO, NC  
Date Occurred: Not reported  
Submit Date: Not reported  
Incident Desc: Not reported  
Operator: Not reported  
UST ID: WS-868  
Incident ID: Not reported  
Initials of UST Regional Contact: Not reported  
Regional Office: WS  
Responsible Party/Company Name: Not reported  
Ownership: Not reported  
Responsible Party Contact Name: Not reported  
Operation: Not reported  
Responsible Party Mailing Address: Not reported  
Responsible Party City,State,Zip: Not reported  
Ownership: Not reported  
Operation Type: Not reported  
Responsible Party County: Not reported  
Source of Contamination: GASOLINE/DIESEL/KEROSENE  
Source: 3  
Type: Not reported  
Location: Not reported  
Petroleum Type: Not reported  
Date Incident Reported: Not reported  
Whether Tank is Commercial or Non Commercial: NON COMMERCIAL  
Site Priority: Not reported  
Whether Tank is Regulated: NON REGULATED  
Priority Update: Not reported  
Notice of Regulatory Requirement: Not reported  
Wells Affected: Not reported  
Notice of Violation: Not reported  
Phase 1 or Phase 2: Not reported  
Num Affected: Not reported  
Site Priority: Not reported  
Type: Not reported  
Location: Not reported

Map ID  
 Direction  
 Distance  
 Elevation

MAP FINDINGS

Site

Database(s)

EDR ID Number  
 EPA ID Number

**PALM STREET CHRISTIAN CHURCH (Continued)**

**S127493527**

Current Risk Condition:	Not reported
Sampled By:	Not reported
Samples Include:	Not reported
Initial reported risk of incident (never changes):	L
7.5 Min Quad:	Not reported
5 Min Quad:	Not reported
Intermediate Condition Present:	Not reported
Latitude:	0
Longitude:	0
Use of Land, Industrial:	Not reported
Corrective Action Plan Selected - up to 5:	Not reported
RBCA:	Not reported
Date Close Review Requested From RP or Owner:	Not reported
Date Case Closed:	1992-08-03 00:00:00
Extent of Contamination:	None
Number of Supply Wells Located on Property:	0
MTBE in Well Y/N/U Yes, No or Unknown:	0
Facility Phone Number:	Not reported
MTBE in Groundwater Y/N/U Yes, No or Unknown:	U
Date Land Use Restriction Filed:	Not reported
Date Cleanup Initiated:	Not reported
Record Status:	ARCHIVED RECORD
RBCA GW Codes:	Not reported
RBCA GW:	Not reported
Pollutant Type Present:	Not reported
Reference Number for Media Disk for Archived Record:	20
RP Owner?:	False
RP Operator?:	False
RP Landowner?:	False

**43  
 SW  
 1/8-1/4  
 0.161 mi.  
 849 ft.**

**STATE STREET CLEANERS  
 220 STATE  
 GREENSBORO, NC**

**DRYCLEANERS S125085573  
 N/A**

**Relative:  
 Higher  
 Actual:  
 801 ft.**

<b>Relative:</b>	<b>DRYCLEANERS:</b>	
<b>Higher</b>	Name:	STATE STREET CLEANERS
<b>Actual:</b>	Address:	220 STATE
<b>801 ft.</b>	City,State,Zip:	GREENSBORO, NC
	Facility ID:	Not reported
	Status:	City Directory
	Priority:	Not reported
	Rank:	Not reported
	HCS Code:	50
	HCS Ref:	Google API Geocoder
	HCS Res:	Not reported
	HCS Scale:	Not reported
	Lat/Long:	36.1011712 -79.7859261
	Shopping Center:	Not reported
	Certified Date:	Not reported
	Project Manager:	Not reported
	Jurisdiction:	Not reported
	Phone Number:	Not reported
	X Coordinates:	-79.7859261
	Y Coordinates:	36.1011712
	Object ID:	3343
	Comments:	Greensboro 1960 City Directory, Clothes Pressers and Cleaners Listing

Map ID  
 Direction  
 Distance  
 Elevation

MAP FINDINGS

Site

Database(s)

EDR ID Number  
 EPA ID Number

**STATE STREET CLEANERS (Continued)**

**S125085573**

Name: STATE STREET CLEANERS  
 Address: 220 STATE  
 City,State,Zip: GREENSBORO, NC  
 Facility ID: Not reported  
 Status: City Directory  
 Priority: Not reported  
 Rank: Not reported  
 HCS Code: 50  
 HCS Ref: Google API Geocoder  
 HCS Res: Not reported  
 HCS Scale: Not reported  
 Lat/Long: 36.1011712 -79.7859261  
 Shopping Center: Not reported  
 Certified Date: Not reported  
 Project Manager: Not reported  
 Jurisdiction: Not reported  
 Phone Number: Not reported  
 X Coordinates: -79.7859261  
 Y Coordinates: 36.1011712  
 Object ID: 3344  
 Comments: Greensboro 1950 City Directory, Cleaners and Dyers Listing

**F44**  
**ESE**  
**1/8-1/4**  
**0.164 mi.**  
**866 ft.**

**BARPHIL INC, DBA ALLEN'S CITGO**  
**2107 N CHURCH ST**  
**GREENSBORO, NC 27405**  
**Site 1 of 3 in cluster F**

**RCRA NonGen / NLR**    **1000831620**  
**NCD986195295**

**Relative:**  
**Lower**  
**Actual:**  
**787 ft.**

RCRA NonGen / NLR:  
 Date Form Received by Agency: 20120118  
 Handler Name: BARPHIL INC, DBA ALLEN'S CITGO  
 Handler Address: 2107 N CHURCH ST  
 Handler City,State,Zip: GREENSBORO, NC 27405  
 EPA ID: NCD986195295  
 Contact Name: BARRY ALLEN  
 Contact Address: N CHURCH ST  
 Contact City,State,Zip: GREENSBORO, NC 27405  
 Contact Telephone: 336-215-8806  
 Contact Fax: Not reported  
 Contact Email: JONFLETCHER50@EARTHLINK.COM  
 Contact Title: MGR  
 EPA Region: 04  
 Land Type: Private  
 Federal Waste Generator Description: Not a generator, verified  
 Non-Notifier: Not reported  
 Biennial Report Cycle: Not reported  
 Accessibility: Not reported  
 Active Site Indicator: Not reported  
 State District Owner: Not reported  
 State District: Not reported  
 Mailing Address: N CHURCH ST  
 Mailing City,State,Zip: GREENSBORO, NC 27405  
 Owner Name: BARRY ALLEN  
 Owner Type: Private  
 Operator Name: BARRY ALLEN  
 Operator Type: Private  
 Short-Term Generator Activity: No  
 Importer Activity: No

Map ID  
 Direction  
 Distance  
 Elevation

MAP FINDINGS

Site

Database(s)

EDR ID Number  
 EPA ID Number

**BARPHIL INC, DBA ALLEN'S CITGO (Continued)**

**1000831620**

Mixed Waste Generator:	No
Transporter Activity:	No
Transfer Facility Activity:	No
Recycler Activity with Storage:	No
Small Quantity On-Site Burner Exemption:	No
Smelting Melting and Refining Furnace Exemption:	No
Underground Injection Control:	No
Off-Site Waste Receipt:	No
Universal Waste Indicator:	No
Universal Waste Destination Facility:	No
Federal Universal Waste:	No
Active Site Fed-Reg Treatment Storage and Disposal Facility:	Not reported
Active Site Converter Treatment storage and Disposal Facility:	Not reported
Active Site State-Reg Treatment Storage and Disposal Facility:	Not reported
Active Site State-Reg Handler:	---
Federal Facility Indicator:	Not reported
Hazardous Secondary Material Indicator:	NN
Sub-Part K Indicator:	Not reported
Commercial TSD Indicator:	No
Treatment Storage and Disposal Type:	Not reported
2018 GPRA Permit Baseline:	Not on the Baseline
2018 GPRA Renewals Baseline:	Not on the Baseline
Permit Renewals Workload Universe:	Not reported
Permit Workload Universe:	Not reported
Permit Progress Universe:	Not reported
Post-Closure Workload Universe:	Not reported
Closure Workload Universe:	Not reported
202 GPRA Corrective Action Baseline:	No
Corrective Action Workload Universe:	No
Subject to Corrective Action Universe:	No
Non-TSDFs Where RCRA CA has Been Imposed Universe:	No
TSDFs Potentially Subject to CA Under 3004 (u)/(v) Universe:	No
TSDFs Only Subject to CA under Discretionary Auth Universe:	No
Corrective Action Priority Ranking:	No NCAPS ranking
Environmental Control Indicator:	No
Institutional Control Indicator:	No
Human Exposure Controls Indicator:	N/A
Groundwater Controls Indicator:	N/A
Operating TSDF Universe:	Not reported
Full Enforcement Universe:	Not reported
Significant Non-Complier Universe:	No
Unaddressed Significant Non-Complier Universe:	No
Addressed Significant Non-Complier Universe:	No
Significant Non-Complier With a Compliance Schedule Universe:	No
Financial Assurance Required:	Not reported
Handler Date of Last Change:	20150414
Recognized Trader-Importer:	No
Recognized Trader-Exporter:	No
Importer of Spent Lead Acid Batteries:	No
Exporter of Spent Lead Acid Batteries:	No
Recycler Activity Without Storage:	Not reported
Manifest Broker:	Not reported
Sub-Part P Indicator:	No

Hazardous Waste Summary:

Waste Code: D001

Map ID  
Direction  
Distance  
Elevation

MAP FINDINGS

Site

Database(s)

EDR ID Number  
EPA ID Number

**BARPHIL INC, DBA ALLEN'S CITGO (Continued)**

**1000831620**

Waste Description: IGNITABLE WASTE  
Waste Code: D008  
Waste Description: LEAD  
Waste Code: D018  
Waste Description: BENZENE  
Waste Code: F008  
Waste Description: PLATING BATH RESIDUES FROM THE BOTTOM OF PLATING BATHS FROM ELECTROPLATING OPERATIONS IN WHICH CYANIDES ARE USED IN THE PROCESS.

Handler - Owner Operator:

Owner/Operator Indicator: Owner  
Owner/Operator Name: BARRY ALLEN  
Legal Status: Private  
Date Became Current: Not reported  
Date Ended Current: Not reported  
Owner/Operator Address: 2107 N CHURCH ST  
Owner/Operator City,State,Zip: GREENSBORO, NC 27405  
Owner/Operator Telephone: 336-273-5076  
Owner/Operator Telephone Ext: Not reported  
Owner/Operator Fax: Not reported  
Owner/Operator Email: Not reported

Owner/Operator Indicator: Owner  
Owner/Operator Name: BARRY ALLEN  
Legal Status: Private  
Date Became Current: Not reported  
Date Ended Current: Not reported  
Owner/Operator Address: 2107 N CHURCH ST  
Owner/Operator City,State,Zip: GREENSBORO, NC 27405  
Owner/Operator Telephone: 336-273-5076  
Owner/Operator Telephone Ext: Not reported  
Owner/Operator Fax: Not reported  
Owner/Operator Email: Not reported

Owner/Operator Indicator: Operator  
Owner/Operator Name: BARRY ALLEN  
Legal Status: Private  
Date Became Current: Not reported  
Date Ended Current: Not reported  
Owner/Operator Address: 2107 N CHURCH ST  
Owner/Operator City,State,Zip: GREENSBORO, NC 27405  
Owner/Operator Telephone: 336-273-5076  
Owner/Operator Telephone Ext: Not reported  
Owner/Operator Fax: Not reported  
Owner/Operator Email: Not reported

Owner/Operator Indicator: Owner  
Owner/Operator Name: BARRY ALLEN  
Legal Status: Private  
Date Became Current: Not reported  
Date Ended Current: Not reported  
Owner/Operator Address: 2107 N CHURCH ST  
Owner/Operator City,State,Zip: GREENSBORO, NC 27405  
Owner/Operator Telephone: 336-273-5076



Map ID  
Direction  
Distance  
Elevation

MAP FINDINGS

Site

Database(s)

EDR ID Number  
EPA ID Number

**BARPHIL INC, DBA ALLEN'S CITGO (Continued)**

**1000831620**

Owner/Operator Telephone Ext: Not reported  
Owner/Operator Fax: Not reported  
Owner/Operator Email: Not reported  
  
Owner/Operator Indicator: Operator  
Owner/Operator Name: BARRY ALLEN  
Legal Status: Private  
Date Became Current: Not reported  
Date Ended Current: Not reported  
Owner/Operator Address: 2107 N CHURCH ST  
Owner/Operator City,State,Zip: GREENSBORO, NC 27405  
Owner/Operator Telephone: 336-273-5076  
Owner/Operator Telephone Ext: Not reported  
Owner/Operator Fax: Not reported  
Owner/Operator Email: Not reported

Historic Generators:

Receive Date: 20111213  
Handler Name: ALLEN'S EXXON  
Federal Waste Generator Description: Small Quantity Generator  
State District Owner: Not reported  
Large Quantity Handler of Universal Waste: No  
Recognized Trader Importer: No  
Recognized Trader Exporter: No  
Spent Lead Acid Battery Importer: No  
Spent Lead Acid Battery Exporter: No  
Current Record: No  
Non Storage Recycler Activity: Not reported  
Electronic Manifest Broker: Not reported

Receive Date: 19911119  
Handler Name: ALLEN'S EXXON  
Federal Waste Generator Description: Small Quantity Generator  
State District Owner: Not reported  
Large Quantity Handler of Universal Waste: No  
Recognized Trader Importer: No  
Recognized Trader Exporter: No  
Spent Lead Acid Battery Importer: No  
Spent Lead Acid Battery Exporter: No  
Current Record: No  
Non Storage Recycler Activity: Not reported  
Electronic Manifest Broker: Not reported

Receive Date: 20120118  
Handler Name: BARPHIL INC, DBA ALLEN'S CITGO  
Federal Waste Generator Description: Not a generator, verified  
State District Owner: Not reported  
Large Quantity Handler of Universal Waste: No  
Recognized Trader Importer: No  
Recognized Trader Exporter: No  
Spent Lead Acid Battery Importer: No  
Spent Lead Acid Battery Exporter: No  
Current Record: Yes  
Non Storage Recycler Activity: Not reported  
Electronic Manifest Broker: Not reported

Map ID  
Direction  
Distance  
Elevation

MAP FINDINGS

Site

Database(s)

EDR ID Number  
EPA ID Number

**BARPHIL INC, DBA ALLEN'S CITGO (Continued)**

**1000831620**

List of NAICS Codes and Descriptions:

NAICS Code: 44711  
NAICS Description: GASOLINE STATIONS WITH CONVENIENCE STORES

Facility Has Received Notices of Violation:

Found Violation: No  
Agency Which Determined Violation: Not reported  
Violation Short Description: Not reported  
Date Violation was Determined: Not reported  
Actual Return to Compliance Date: Not reported  
Return to Compliance Qualifier: Not reported  
Violation Responsible Agency: Not reported  
Scheduled Compliance Date: Not reported  
Enforcement Identifier: Not reported  
Date of Enforcement Action: Not reported  
Enforcement Responsible Agency: Not reported  
Enforcement Docket Number: Not reported  
Enforcement Attorney: Not reported  
Corrective Action Component: Not reported  
Appeal Initiated Date: Not reported  
Appeal Resolution Date: Not reported  
Disposition Status Date: Not reported  
Disposition Status: Not reported  
Disposition Status Description: Not reported  
Consent/Final Order Sequence Number: Not reported  
Consent/Final Order Respondent Name: Not reported  
Consent/Final Order Lead Agency: Not reported  
Enforcement Type: Not reported  
Enforcement Responsible Person: Not reported  
Enforcement Responsible Sub-Organization: Not reported  
SEP Sequence Number: Not reported  
SEP Expenditure Amount: Not reported  
SEP Scheduled Completion Date: Not reported  
SEP Actual Date: Not reported  
SEP Defaulted Date: Not reported  
SEP Type: Not reported  
SEP Type Description: Not reported  
Proposed Amount: Not reported  
Final Monetary Amount: Not reported  
Paid Amount: Not reported  
Final Count: Not reported  
Final Amount: Not reported

Found Violation: No  
Agency Which Determined Violation: Not reported  
Violation Short Description: Not reported  
Date Violation was Determined: Not reported  
Actual Return to Compliance Date: Not reported  
Return to Compliance Qualifier: Not reported  
Violation Responsible Agency: Not reported  
Scheduled Compliance Date: Not reported  
Enforcement Identifier: Not reported  
Date of Enforcement Action: Not reported  
Enforcement Responsible Agency: Not reported  
Enforcement Docket Number: Not reported  
Enforcement Attorney: Not reported

Map ID  
Direction  
Distance  
Elevation

MAP FINDINGS

Site

Database(s)

EDR ID Number  
EPA ID Number

**BARPHIL INC, DBA ALLEN'S CITGO (Continued)**

**1000831620**

Corrective Action Component: Not reported  
Appeal Initiated Date: Not reported  
Appeal Resolution Date: Not reported  
Disposition Status Date: Not reported  
Disposition Status: Not reported  
Disposition Status Description: Not reported  
Consent/Final Order Sequence Number: Not reported  
Consent/Final Order Respondent Name: Not reported  
Consent/Final Order Lead Agency: Not reported  
Enforcement Type: Not reported  
Enforcement Responsible Person: Not reported  
Enforcement Responsible Sub-Organization: Not reported  
SEP Sequence Number: Not reported  
SEP Expenditure Amount: Not reported  
SEP Scheduled Completion Date: Not reported  
SEP Actual Date: Not reported  
SEP Defaulted Date: Not reported  
SEP Type: Not reported  
SEP Type Description: Not reported  
Proposed Amount: Not reported  
Final Monetary Amount: Not reported  
Paid Amount: Not reported  
Final Count: Not reported  
Final Amount: Not reported

Evaluation Action Summary:

Evaluation Date: 19960321  
Evaluation Responsible Agency: State  
Found Violation: No  
Evaluation Type Description: COMPLIANCE EVALUATION INSPECTION ON-SITE  
Evaluation Responsible Person Identifier: NC003  
Evaluation Responsible Sub-Organization: 01  
Actual Return to Compliance Date: Not reported  
Scheduled Compliance Date: Not reported  
Date of Request: Not reported  
Date Response Received: Not reported  
Request Agency: Not reported  
Former Citation: Not reported

Evaluation Date: 19950516  
Evaluation Responsible Agency: State  
Found Violation: No  
Evaluation Type Description: COMPLIANCE EVALUATION INSPECTION ON-SITE  
Evaluation Responsible Person Identifier: NC003  
Evaluation Responsible Sub-Organization: 01  
Actual Return to Compliance Date: Not reported  
Scheduled Compliance Date: Not reported  
Date of Request: Not reported  
Date Response Received: Not reported  
Request Agency: Not reported  
Former Citation: Not reported

Map ID  
 Direction  
 Distance  
 Elevation

MAP FINDINGS

Site

Database(s)

EDR ID Number  
 EPA ID Number

**F45**      **BARPHIL INC DBA ALLENS CITGO**  
**ESE**      **2107 N. CHURCH STREET**  
**1/8-1/4**    **GREENSBORO, NC 27405**  
**0.164 mi.**  
**866 ft.**    **Site 2 of 3 in cluster F**

**LUST**    **U003134849**  
**UST**      **N/A**  
**INST CONTROL**  
**IMD**

**Relative:**  
**Lower**  
**Actual:**  
**787 ft.**

**LUST:**  
 Name: ALLEN'S CITGO  
 Address: 2107 N. CHURCH STREET  
 City,State,Zip: GREENSBORO, NC 27405  
 Facility ID: 00-0-000  
 UST Number: WS-9051  
 Incident Number: 44285  
 Source Type: 3  
 Date Reported: 02/19/2014  
 Closure Request: Not reported  
 Close Out: 05/19/2014  
 Level Of Soil Cleanup Achieved: S1  
 # Of Supply Wells: 0  
 Commercial/NonCommercial UST Site: C  
 Risk Classification: U  
 Risk Class Based On Review: L  
 Corrective Action Plan Type: Not reported  
 NOV Issue Date: Not reported  
 Site Priority: Not reported  
 Phase Of LSA Req: 1  
 Site Risk Reason: Not reported  
 Land Use: IND  
 MTBE: 0  
 MTBE1: N  
 Flag: 0  
 Flag1: 0  
 LUR Filed: 11/24/2004  
 GPS Confirmed: 3  
 Current Status: C  
 RBCA GW: G2  
 PETOPT: 5  
 RPL: False  
 CD Num: 0  
 Reel Num: 0  
 RPOW: True  
 RPOP: True  
 Error Flag: 0  
 Error Code: N  
 Valid: False  
 Testlat: Not reported  
 Regional Officer Project Mgr: SKC  
 Company: BARPHIL, INC. DBA ALLENS CITGO  
 Telephone: 3362735076  
 5 Min Quad: Not reported

**LUST:**  
 ERR Type: Not reported  
 UST Number: WS-9051  
 Facility Id: 44285  
 Date Occurred: 1/21/2014  
 Date Reported: 2/19/2014  
 Owner/Operator: Not reported  
 Ownership: 4  
 Operation Type: 6

Map ID  
Direction  
Distance  
Elevation

MAP FINDINGS

Site

Database(s)

EDR ID Number  
EPA ID Number

**BARPHIL INC DBA ALLENS CITGO (Continued)**

**U003134849**

Type: 12  
Location: 1  
Priority Update: Not reported  
Wells Affected Y/N: N  
Samples Include: Not reported  
7#5 Minute Quad: Y  
5 Minute Quad: Not reported  
Pirf/Min Soil: Not reported  
Release Code: Not reported  
Source Code: Not reported  
Err Type: 4  
Cause: 3  
Source: B  
UST Number: P

**LUST:**

Incident Number: 44285  
Last Modified: 5/19/2014  
Incident Phase: CO  
NOV Issued: Not reported  
NORR Issued: 5/5/2014  
45 Day Report: Not reported  
Public Meeting Held: Not reported  
SOC Signed: Not reported  
Reclassification Report: Not reported  
RS Designation: Not reported  
Closure Request Date: Not reported  
Close-out Report: Not reported

Name: ALLEN'S EXXON  
Address: 2107 N. CHURCH STREET  
City,State,Zip: GREENSBORO, NC 27405  
Facility ID: 00-0-000  
UST Number: WS-6743  
Incident Number: 30313  
Source Type: 3  
Date Reported: 11/17/2003  
Closure Request: Not reported  
Close Out: 03/21/2005  
Level Of Soil Cleanup Achieved: Not reported  
# Of Supply Wells: 0  
Commercial/NonCommercial UST Site: C  
Risk Classification: L  
Risk Class Based On Review: L  
Corrective Action Plan Type: Not reported  
NOV Issue Date: Not reported  
Site Priority: Not reported  
Phase Of LSA Req: Not reported  
Site Risk Reason: Not reported  
Land Use: IND  
MTBE: 0  
MTBE1: U  
Flag: 0  
Flag1: 0  
LUR Filed: 11/24/2012  
GPS Confirmed: 3

Map ID  
Direction  
Distance  
Elevation

MAP FINDINGS

Site

Database(s)

EDR ID Number  
EPA ID Number

**BARPHIL INC DBA ALLENS CITGO (Continued)**

**U003134849**

Current Status:	A
RBCA GW:	Not reported
PETOPT:	3
RPL:	True
CD Num:	284
Reel Num:	Not reported
RPOW:	True
RPOP:	True
Error Flag:	0
Error Code:	N
Valid:	False
Testlat:	Not reported
Regional Officer Project Mgr:	CTH
Company:	ALLEN'S EXXON
Telephone:	3362735076
5 Min Quad:	Not reported
LUST:	
ERR Type:	Not reported
UST Number:	WS-6743
Facility Id:	30313
Date Occurred:	10/22/2003
Date Reported:	11/17/2003
Owner/Operator:	Not reported
Ownership:	4
Operation Type:	6
Type:	3
Location:	1
Priority Update:	Not reported
Wells Affected Y/N:	u
Samples Include:	Not reported
7#5 Minute Quad:	y
5 Minute Quad:	Not reported
Pirf/Min Soil:	Not reported
Release Code:	Not reported
Source Code:	Not reported
Err Type:	9
Cause:	Not reported
Source:	C
UST Number:	C
LUST:	
Incident Number:	30313
Last Modified:	3/21/2005
Incident Phase:	CO
NOV Issued:	Not reported
NORR Issued:	10/19/2004
45 Day Report:	Not reported
Public Meeting Held:	Not reported
SOC Signed:	Not reported
Reclassification Report:	Not reported
RS Designation:	Not reported
Closure Request Date:	Not reported
Close-out Report:	Not reported

Map ID  
Direction  
Distance  
Elevation

MAP FINDINGS

Site

Database(s)

EDR ID Number  
EPA ID Number

**BARPHIL INC DBA ALLENS CITGO (Continued)**

**U003134849**

UST:

Name: BARPHIL INC DBA ALLENS CITGO  
Address: 2107 N. CHURCH STREET  
City,State,Zip: GREENSBORO, NC 27405  
Facility Id: 00-0-0000010493  
Contact: BARRY R. ALLEN  
Contact Address1: 2107 N. CHURCH STREET  
Contact Address2: Not reported  
Contact City/State/Zip: GREENSBORO, NC 27405-5671  
FIPS County Desc: Guilford  
Latitude: 36.10186  
Longitude: -79.7817

[Click here to access the North Carolina DEQ records for this facility:](#)

Tank Id: 1  
Tank Status: Not reported  
Installed Date: 04/25/1974  
Perm Close Date: Not reported  
Product Name: Gasoline, Gas Mix  
Tank Capacity: 10000  
Root Tank Id: Not reported  
Main Tank: No  
Compartment Tank: No  
Manifold Tank: 0  
Commercial: Yes  
Regulated: Yes  
Other CP Tank: Not reported  
Overfill Protection Name: Not reported  
Spill Protection Name: Not reported  
Leak Detection Name: Not reported  
Decode for TCONS\_KEY: Single Wall Steel  
Decode for PCONS\_KEY: Single Wall FRP  
Decode for PSYS\_KEY: Pressurized System

Tank Id: 2  
Tank Status: Not reported  
Installed Date: 04/25/1974  
Perm Close Date: Not reported  
Product Name: Gasoline, Gas Mix  
Tank Capacity: 10000  
Root Tank Id: Not reported  
Main Tank: No  
Compartment Tank: No  
Manifold Tank: 0  
Commercial: Yes  
Regulated: Yes  
Other CP Tank: Not reported  
Overfill Protection Name: Not reported  
Spill Protection Name: Not reported  
Leak Detection Name: Not reported  
Decode for TCONS\_KEY: Single Wall Steel  
Decode for PCONS\_KEY: Single Wall FRP  
Decode for PSYS\_KEY: Pressurized System

Map ID  
Direction  
Distance  
Elevation

MAP FINDINGS

Site

Database(s)

EDR ID Number  
EPA ID Number

**BARPHIL INC DBA ALLENS CITGO (Continued)**

**U003134849**

Tank Id: 3  
Tank Status: Not reported  
Installed Date: 04/25/1974  
Perm Close Date: Not reported  
Product Name: Gasoline, Gas Mix  
Tank Capacity: 6000  
Root Tank Id: Not reported  
Main Tank: No  
Compartment Tank: No  
Manifold Tank: 0  
Commercial: Yes  
Regulated: Yes  
Other CP Tank: Not reported  
Overfill Protection Name: Not reported  
Spill Protection Name: Not reported  
Leak Detection Name: Not reported  
Decode for TCONS\_KEY: Single Wall Steel  
Decode for PCONS\_KEY: Single Wall FRP  
Decode for PSYS\_KEY: Pressurized System

Tank Id: 4  
Tank Status: Not reported  
Installed Date: 04/25/1974  
Perm Close Date: 01/31/1989  
Product Name: Oil, New/Used/Mix  
Tank Capacity: 550  
Root Tank Id: Not reported  
Main Tank: No  
Compartment Tank: No  
Manifold Tank: Not reported  
Commercial: Yes  
Regulated: Yes  
Other CP Tank: Not reported  
Overfill Protection Name: Not reported  
Spill Protection Name: Not reported  
Leak Detection Name: Not reported  
Decode for TCONS\_KEY: Single Wall Steel  
Decode for PCONS\_KEY: Single Wall Steel  
Decode for PSYS\_KEY: Unknown

Tank Id: A4  
Tank Status: Not reported  
Installed Date: 03/31/1990  
Perm Close Date: Not reported  
Product Name: Oil, New/Used/Mix  
Tank Capacity: 550  
Root Tank Id: Not reported  
Main Tank: No  
Compartment Tank: No  
Manifold Tank: 0  
Commercial: Yes  
Regulated: Yes  
Other CP Tank: Not reported  
Overfill Protection Name: Not reported  
Spill Protection Name: Not reported



Map ID  
Direction  
Distance  
Elevation

MAP FINDINGS

Site

Database(s)

EDR ID Number  
EPA ID Number

**BARPHIL INC DBA ALLENS CITGO (Continued)**

**U003134849**

Leak Detection Name: Not reported  
Decode for TCONS\_KEY: Single Wall Steel  
Decode for PCONS\_KEY: Single Wall FRP  
Decode for PSYS\_KEY: Pressurized System

**INST CONTROL:**

Name: ALLEN'S CITGO  
Address: 2107 N. CHURCH STREET  
City,State,Zip: GREENSBORO, NC  
Project Number: WS-9051  
Object ID: Not reported  
DWM Contact: Winston Salem Regional Office (336) 776-9800  
DWM Program: Underground Storage Tank Section  
Project Status: No Further Action  
COC: Multi COC  
Contamination Source: UST System  
Received Date: 11/23/2004  
Restricted Media: Multi-Media  
Allowed Use: Media Restrictions Only  
Certification: None  
Plant Reception Date: Not reported  
Instrument Status: Effective  
Deed BK: Not reported  
Deed PG: Not reported  
Plat BK: Not reported  
Plat PG: Not reported  
Instrument: Notice and Restriction  
Deed: Not reported  
Deed Date: Recorded 11-23-2004  
Plat: Not reported  
Plat Date: Not reported  
X Coord: 1769055.8547  
Y Coord: 856823.71043

Name: ALLEN'S EXXON  
Address: 2107 N. CHURCH STREET  
City,State,Zip: GREENSBORO, NC  
Project Number: WS-6743  
Object ID: Not reported  
DWM Contact: Winston Salem Regional Office (336) 776-9800  
DWM Program: Underground Storage Tank Section  
Project Status: No Further Action  
COC: Multi COC  
Contamination Source: UST System  
Received Date: 11/23/2012  
Restricted Media: Multi-Media  
Allowed Use: Media Restrictions Only  
Certification: None  
Plant Reception Date: Not reported  
Instrument Status: Effective  
Deed BK: Not reported  
Deed PG: Not reported  
Plat BK: Not reported  
Plat PG: Not reported  
Instrument: Notice and Restriction  
Deed: Not reported  
Deed Date: Recorded 11-23-2012

Map ID  
Direction  
Distance  
Elevation

MAP FINDINGS

Site

Database(s)

EDR ID Number  
EPA ID Number

**BARPHIL INC DBA ALLENS CITGO (Continued)**

**U003134849**

Plat: Not reported  
Plat Date: Not reported  
X Coord: 1769102.7572  
Y Coord: 856814.60415

**IMD:**

Facility ID: 30313  
Name: ALLEN'S EXXON  
Address: 2107 N. CHURCH STREET  
City,State,Zip: GREENSBORO, NC  
Date Occurred: Not reported  
Submit Date: 11/17/2003  
Incident Desc: A site check indicates a release from the active UST system.  
Operator: MR. BARRY ALLEN  
UST ID: Not reported  
Incident ID: Not reported  
Initials of UST Regional Contact: Not reported  
Regional Office: Not reported  
Responsible Party/Company Name: Not reported  
Ownership: 4  
Responsible Party Contact Name: Not reported  
Operation: 6  
Responsible Party Mailing Address: Not reported  
Responsible Party City,State,Zip: Not reported  
Ownership: Private  
Operation Type: Commercial  
Responsible Party County: Not reported  
Source of Contamination: GASOLINE/DIESEL/KEROSENE  
Source: 3  
Type: 3  
Location: 1  
Petroleum Type: Not reported  
Date Incident Reported: Not reported  
Whether Tank is Commercial or Non Commercial: Not reported  
Site Priority: Not reported  
Whether Tank is Regulated: Not reported  
Priority Update: Not reported  
Notice of Regulatory Requirement: Not reported  
Wells Affected: u  
Notice of Violation: Not reported  
Phase 1 or Phase 2: Not reported  
Num Affected: Not reported  
Site Priority: Not reported  
Type: GASOLINE/DIESEL  
Location: Facility  
Current Risk Condition: Not reported  
Sampled By: y  
Samples Include: Not reported  
Initial reported risk of incident (never changes): Not reported  
7.5 Min Quad: Not reported  
5 Min Quad: Not reported  
Intermediate Condition Present: Not reported  
Latitude: 36.10138888  
Longitude: -79.78111111  
Use of Land, Industrial: Not reported  
Corrective Action Plan Selected - up to 5: Not reported  
RBCA: Not reported

Map ID  
Direction  
Distance  
Elevation

MAP FINDINGS

Site

Database(s)

EDR ID Number  
EPA ID Number

**BARPHIL INC DBA ALLENS CITGO (Continued)**

**U003134849**

Date Close Review Requested From RP or Owner: Not reported  
Date Case Closed: Not reported  
Extent of Contamination: Not reported  
Number of Supply Wells Located on Property: Not reported  
MTBE in Well Y/N/U Yes, No or Unknown: Not reported  
Facility Phone Number: Not reported  
MTBE in Groundwater Y/N/U Yes, No or Unknown: Not reported  
Date Land Use Restriction Filed: Not reported  
Date Cleanup Initiated: Not reported  
Record Status: Not reported  
RBCA GW Codes: Not reported  
RBCA GW: Not reported  
Pollutant Type Present: Not reported  
Reference Number for Media Disk for Archived Record: Not reported  
RP Owner?: Not reported  
RP Operator?: Not reported  
RP Landowner?: Not reported

Status:

Facility ID: 30313  
Last Modified: 2005-03-21 00:00:00  
Incident Phase: CO  
NOV Issued: Not reported  
NORR Issued: 2004-10-19 00:00:00  
45 Day Report: Not reported  
Public Meeting Held: Not reported  
Corrective Action Planned: Not reported  
SOC Sighed: Not reported  
Reclassification Report: Not reported  
RS Designation: Not reported  
Closure Request Date: Not reported  
Close-out Report: Not reported

**G46**  
**East**  
**1/8-1/4**  
**0.178 mi.**  
**939 ft.**

**MAACO**  
**2200 N. CHURCH STREET**  
**GREENSBORO, NC**

**IMD 1001008619**  
**N/A**

**Site 1 of 3 in cluster G**

**Relative:**  
**Lower**  
**Actual:**  
**786 ft.**

IMD:  
Facility ID: 18442  
Name: MAACO  
Address: 2200 N. CHURCH STREET  
City,State,Zip: GREENSBORO, NC  
Date Occurred: 12/3/1997  
Submit Date: 4/2/1998  
Incident Desc: UPON REMOVAL OF UST CONTAMINATED SOIL WAS DISCOVERED  
Operator: PHIL COLLINS  
UST ID: Not reported  
Incident ID: Not reported  
Initials of UST Regional Contact: Not reported  
Regional Office: Not reported  
Responsible Party/Company Name: Not reported  
Ownership: 4  
Responsible Party Contact Name: Not reported  
Operation: 6  
Responsible Party Mailing Address: Not reported

Map ID  
 Direction  
 Distance  
 Elevation

MAP FINDINGS

Site

Database(s)

EDR ID Number  
 EPA ID Number

**MAACO (Continued)**

**1001008619**

Responsible Party City,State,Zip:	Not reported
Ownership:	Private
Operation Type:	Commercial
Responsible Party County:	Not reported
Source of Contamination:	GASOLINE/DIESEL/KEROSENE
Source:	3
Type:	3
Location:	1
Petroleum Type:	Not reported
Date Incident Reported:	Not reported
Whether Tank is Commercial or Non Commercial:	Not reported
Site Priority:	Not reported
Whether Tank is Regulated:	Not reported
Priority Update:	Not reported
Notice of Regulatory Requirement:	Not reported
Wells Affected:	Not reported
Notice of Violation:	Not reported
Phase 1 or Phase 2:	Not reported
Num Affected:	0
Site Priority:	Not reported
Type:	GASOLINE/DIESEL
Location:	Facility
Current Risk Condition:	Not reported
Sampled By:	Not reported
Samples Include:	Not reported
Initial reported risk of incident (never changes):	Not reported
7.5 Min Quad:	Not reported
5 Min Quad:	Not reported
Intermediate Condition Present:	Not reported
Latitude:	Not reported
Longitude:	Not reported
Use of Land, Industrial:	Not reported
Corrective Action Plan Selected - up to 5:	Not reported
RBCA:	Not reported
Date Close Review Requested From RP or Owner:	Not reported
Date Case Closed:	Not reported
Extent of Contamination:	Not reported
Number of Supply Wells Located on Property:	Not reported
MTBE in Well Y/N/U Yes, No or Unknown:	Not reported
Facility Phone Number:	Not reported
MTBE in Groundwater Y/N/U Yes, No or Unknown:	Not reported
Date Land Use Restriction Filed:	Not reported
Date Cleanup Initiated:	Not reported
Record Status:	Not reported
RBCA GW Codes:	Not reported
RBCA GW:	Not reported
Pollutant Type Present:	Not reported
Reference Number for Media Disk for Archived Record:	Not reported
RP Owner?:	Not reported
RP Operator?:	Not reported
RP Landowner?:	Not reported

Status:

Facility ID:	18442
Last Modified:	1998-11-17 00:00:00
Incident Phase:	CO
NOV Issued:	Not reported
NORR Issued:	1998-04-07 00:00:00

Map ID  
 Direction  
 Distance  
 Elevation

MAP FINDINGS

Site

Database(s)

EDR ID Number  
 EPA ID Number

**MAACO (Continued)**

**1001008619**

45 Day Report:	Not reported
Public Meeting Held:	Not reported
Corrective Action Planned:	Not reported
SOC Sighed:	Not reported
Reclassification Report:	Not reported
RS Designation:	Not reported
Closure Request Date:	Not reported
Close-out Report:	1998-06-09 00:00:00

**G47**  
**East**  
**1/8-1/4**  
**0.178 mi.**  
**939 ft.**

**MAACO COLLICO**  
**2200 N CHURCH ST**  
**GREENSBORO, NC 27405**  
**Site 2 of 3 in cluster G**

**RCRA-VSQG 1004746524**  
**NCR000000448**

**Relative:**  
**Lower**  
**Actual:**  
**786 ft.**

<b>Relative:</b>	RCRA-VSQG:	
<b>Lower</b>	Date Form Received by Agency:	19950403
<b>Actual:</b>	Handler Name:	MAACO COLLICO
<b>786 ft.</b>	Handler Address:	2200 N CHURCH ST
	Handler City,State,Zip:	GREENSBORO, NC 27405
	EPA ID:	NCR000000448
	Contact Name:	PHILLIP COLLINS
	Contact Address:	2200 N CHURCH ST
	Contact City,State,Zip:	GREENSBORO, NC 27405
	Contact Telephone:	910-379-8800
	Contact Fax:	Not reported
	Contact Email:	Not reported
	Contact Title:	Not reported
	EPA Region:	04
	Land Type:	Private
	Federal Waste Generator Description:	Conditionally Exempt Small Quantity Generator
	Non-Notifier:	Not reported
	Biennial Report Cycle:	Not reported
	Accessibility:	Not reported
	Active Site Indicator:	Handler Activities
	State District Owner:	Not reported
	State District:	Not reported
	Mailing Address:	N CHURCH ST
	Mailing City,State,Zip:	GREENSBORO, NC 27405
	Owner Name:	PHILLIP COLLINS
	Owner Type:	Private
	Operator Name:	Not reported
	Operator Type:	Not reported
	Short-Term Generator Activity:	No
	Importer Activity:	No
	Mixed Waste Generator:	No
	Transporter Activity:	No
	Transfer Facility Activity:	No
	Recycler Activity with Storage:	No
	Small Quantity On-Site Burner Exemption:	No
	Smelting Melting and Refining Furnace Exemption:	No
	Underground Injection Control:	No
	Off-Site Waste Receipt:	No
	Universal Waste Indicator:	No
	Universal Waste Destination Facility:	No
	Federal Universal Waste:	No
	Active Site Fed-Reg Treatment Storage and Disposal Facility:	Not reported

Map ID  
 Direction  
 Distance  
 Elevation

MAP FINDINGS

Site

Database(s)

EDR ID Number  
 EPA ID Number

**MAACO COLLICO (Continued)**

**1004746524**

Active Site Converter Treatment storage and Disposal Facility:	Not reported
Active Site State-Reg Treatment Storage and Disposal Facility:	Not reported
Active Site State-Reg Handler:	---
Federal Facility Indicator:	Not reported
Hazardous Secondary Material Indicator:	NN
Sub-Part K Indicator:	Not reported
Commercial TSD Indicator:	No
Treatment Storage and Disposal Type:	Not reported
2018 GPRA Permit Baseline:	Not on the Baseline
2018 GPRA Renewals Baseline:	Not on the Baseline
Permit Renewals Workload Universe:	Not reported
Permit Workload Universe:	Not reported
Permit Progress Universe:	Not reported
Post-Closure Workload Universe:	Not reported
Closure Workload Universe:	Not reported
202 GPRA Corrective Action Baseline:	No
Corrective Action Workload Universe:	No
Subject to Corrective Action Universe:	No
Non-TSDFs Where RCRA CA has Been Imposed Universe:	No
TSDFs Potentially Subject to CA Under 3004 (u)/(v) Universe:	No
TSDFs Only Subject to CA under Discretionary Auth Universe:	No
Corrective Action Priority Ranking:	No NCAPS ranking
Environmental Control Indicator:	No
Institutional Control Indicator:	No
Human Exposure Controls Indicator:	N/A
Groundwater Controls Indicator:	N/A
Operating TSDF Universe:	Not reported
Full Enforcement Universe:	Not reported
Significant Non-Complier Universe:	No
Unaddressed Significant Non-Complier Universe:	No
Addressed Significant Non-Complier Universe:	No
Significant Non-Complier With a Compliance Schedule Universe:	No
Financial Assurance Required:	Not reported
Handler Date of Last Change:	20060104
Recognized Trader-Importer:	No
Recognized Trader-Exporter:	No
Importer of Spent Lead Acid Batteries:	No
Exporter of Spent Lead Acid Batteries:	No
Recycler Activity Without Storage:	Not reported
Manifest Broker:	Not reported
Sub-Part P Indicator:	No

**Hazardous Waste Summary:**

Waste Code: D001  
 Waste Description: IGNITABLE WASTE

Waste Code: F003  
 Waste Description: THE FOLLOWING SPENT NONHALOGENATED SOLVENTS: XYLENE, ACETONE, ETHYL ACETATE, ETHYL BENZENE, ETHYL ETHER, METHYL ISOBUTYL KETONE, N-BUTYL ALCOHOL, CYCLOHEXANONE, AND METHANOL; ALL SPENT SOLVENT MIXTURES/BLENDS CONTAINING, BEFORE USE, ONLY THE ABOVE SPENT NONHALOGENATED SOLVENTS; AND ALL SPENT SOLVENT MIXTURES/BLENDS CONTAINING, BEFORE USE, ONE OR MORE OF THE ABOVE NONHALOGENATED SOLVENTS, AND A TOTAL OF TEN PERCENT OR MORE (BY VOLUME) OF ONE OR MORE OF THOSE SOLVENTS LISTED IN F001, F002, F004, AND F005; AND STILL BOTTOMS FROM THE RECOVERY OF THESE SPENT SOLVENTS AND SPENT SOLVENT

Map ID  
Direction  
Distance  
Elevation

MAP FINDINGS

Site

Database(s)

EDR ID Number  
EPA ID Number

**MAACO COLLICO (Continued)**

**1004746524**

MIXTURES.

Waste Code: F005  
Waste Description: THE FOLLOWING SPENT NONHALOGENATED SOLVENTS: TOLUENE, METHYL ETHYL KETONE, CARBON DISULFIDE, ISOBUTANOL, PYRIDINE, BENZENE, 2-ETHOXYETHANOL, AND 2-NITROPROPANE; ALL SPENT SOLVENT MIXTURES/BLENDS CONTAINING, BEFORE USE, A TOTAL OF TEN PERCENT OR MORE (BY VOLUME) OF ONE OR MORE OF THE ABOVE NONHALOGENATED SOLVENTS OR THOSE SOLVENTS LISTED IN F001, F002, OR F004; AND STILL BOTTOMS FROM THE RECOVERY OF THESE SPENT SOLVENTS AND SPENT SOLVENT MIXTURES.

Handler - Owner Operator:

Owner/Operator Indicator: Owner  
Owner/Operator Name: PHILLIP COLLINS  
Legal Status: Private  
Date Became Current: Not reported  
Date Ended Current: Not reported  
Owner/Operator Address: 2200 N CHURCH ST  
Owner/Operator City,State,Zip: GREENSBORO, NC 27405  
Owner/Operator Telephone: 910-379-8800  
Owner/Operator Telephone Ext: Not reported  
Owner/Operator Fax: Not reported  
Owner/Operator Email: Not reported

Historic Generators:

Receive Date: 19950403  
Handler Name: MAACO COLLICO  
Federal Waste Generator Description: Conditionally Exempt Small Quantity Generator  
State District Owner: Not reported  
Large Quantity Handler of Universal Waste: No  
Recognized Trader Importer: No  
Recognized Trader Exporter: No  
Spent Lead Acid Battery Importer: No  
Spent Lead Acid Battery Exporter: No  
Current Record: Yes  
Non Storage Recycler Activity: Not reported  
Electronic Manifest Broker: Not reported

List of NAICS Codes and Descriptions:

NAICS Codes: No NAICS Codes Found

Facility Has Received Notices of Violation:

Found Violation: No  
Agency Which Determined Violation: Not reported  
Violation Short Description: Not reported  
Date Violation was Determined: Not reported  
Actual Return to Compliance Date: Not reported  
Return to Compliance Qualifier: Not reported  
Violation Responsible Agency: Not reported  
Scheduled Compliance Date: Not reported  
Enforcement Identifier: Not reported  
Date of Enforcement Action: Not reported  
Enforcement Responsible Agency: Not reported  
Enforcement Docket Number: Not reported  
Enforcement Attorney: Not reported

Map ID  
 Direction  
 Distance  
 Elevation

MAP FINDINGS

Site

Database(s)

EDR ID Number  
 EPA ID Number

**MAACO COLLICO (Continued)**

**1004746524**

Corrective Action Component:	Not reported
Appeal Initiated Date:	Not reported
Appeal Resolution Date:	Not reported
Disposition Status Date:	Not reported
Disposition Status:	Not reported
Disposition Status Description:	Not reported
Consent/Final Order Sequence Number:	Not reported
Consent/Final Order Respondent Name:	Not reported
Consent/Final Order Lead Agency:	Not reported
Enforcement Type:	Not reported
Enforcement Responsible Person:	Not reported
Enforcement Responsible Sub-Organization:	Not reported
SEP Sequence Number:	Not reported
SEP Expenditure Amount:	Not reported
SEP Scheduled Completion Date:	Not reported
SEP Actual Date:	Not reported
SEP Defaulted Date:	Not reported
SEP Type:	Not reported
SEP Type Description:	Not reported
Proposed Amount:	Not reported
Final Monetary Amount:	Not reported
Paid Amount:	Not reported
Final Count:	Not reported
Final Amount:	Not reported

Evaluation Action Summary:

Evaluation Date:	20040615
Evaluation Responsible Agency:	State
Found Violation:	No
Evaluation Type Description:	COMPLIANCE EVALUATION INSPECTION ON-SITE
Evaluation Responsible Person Identifier:	NC045
Evaluation Responsible Sub-Organization:	07
Actual Return to Compliance Date:	Not reported
Scheduled Compliance Date:	Not reported
Date of Request:	Not reported
Date Response Received:	Not reported
Request Agency:	Not reported
Former Citation:	Not reported

**G48**  
**East**  
**1/8-1/4**  
**0.178 mi.**  
**939 ft.**

**COLLINS PROPERTIES**  
**2200 N. CHURCH ST.**  
**GREENSBORO, NC 27405**

**LUST U003135449**  
**UST N/A**

**Site 3 of 3 in cluster G**

**Relative:**  
**Lower**  
**Actual:**  
**786 ft.**

<b>LUST:</b>	
Name:	MAACO
Address:	2200 N. CHURCH ST.
City,State,Zip:	GREENSBORO, NC 27405
Facility ID:	00-0-000
UST Number:	WS-5369
Incident Number:	18442
Source Type:	3
Date Reported:	01/26/1998
Closure Request:	Not reported
Close Out:	06/12/1998



Map ID  
Direction  
Distance  
Elevation

MAP FINDINGS

Site

Database(s)

EDR ID Number  
EPA ID Number

**COLLINS PROPERTIES (Continued)**

**U003135449**

Level Of Soil Cleanup Achieved: Not reported  
# Of Supply Wells: 0  
Commercial/NonCommercial UST Site: C  
Risk Classification: L  
Risk Class Based On Review: L  
Corrective Action Plan Type: Not reported  
NOV Issue Date: Not reported  
Site Priority: Not reported  
Phase Of LSA Req: Not reported  
Site Risk Reason: Not reported  
Land Use: Not reported  
MTBE: 0  
MTBE1: U  
Flag: 0  
Flag1: 0  
LUR Filed: Not reported  
GPS Confirmed: 3  
Current Status: A  
RBCA GW: Not reported  
PETOPT: 3  
RPL: False  
CD Num: 204  
Reel Num: 0  
RPOW: False  
RPOP: False  
Error Flag: 0  
Error Code: N  
Valid: False  
Testlat: Not reported  
Regional Officer Project Mgr: SKC  
Company: MAACO  
Telephone: Not reported  
5 Min Quad: Not reported

**LUST:**

Incident Number: 18442  
Last Modified: 11/17/1998  
Incident Phase: CO  
NOV Issued: Not reported  
NORR Issued: 4/7/1998  
45 Day Report: Not reported  
Public Meeting Held: Not reported  
SOC Signed: Not reported  
Reclassification Report: Not reported  
RS Designation: Not reported  
Closure Request Date: Not reported  
Close-out Report: 6/9/1998

**UST:**

Name: COLLINS PROPERTIES  
Address: 2200 N. CHURCH ST.  
City,State,Zip: GREENSBORO, NC 27405  
Facility Id: 00-0-0000013190  
Contact: COLLINS PROPERTIES  
Contact Address1: 2200 N. CHURCH ST.  
Contact Address2: Not reported

Map ID  
Direction  
Distance  
Elevation

MAP FINDINGS

Site

Database(s)

EDR ID Number  
EPA ID Number

**COLLINS PROPERTIES (Continued)**

**U003135449**

Contact City/State/Zip: GREENSBORO, NC 27405  
FIPS County Desc: Guilford  
Latitude: 36.10235  
Longitude: -79.7805

[Click here to access the North Carolina DEQ records for this facility:](#)

Tank Id: 1  
Tank Status: Not reported  
Installed Date: 05/09/1976  
Perm Close Date: 12/03/1997  
Product Name: Gasoline, Gas Mix  
Tank Capacity: 2000  
Root Tank Id: Not reported  
Main Tank: No  
Compartment Tank: No  
Manifold Tank: Not reported  
Commercial: Yes  
Regulated: Yes  
Other CP Tank: Not reported  
Overfill Protection Name: Not reported  
Spill Protection Name: Not reported  
Leak Detection Name: Not reported  
Decode for TCONS\_KEY: Single Wall Steel  
Decode for PCONS\_KEY: Single Wall Steel  
Decode for PSYS\_KEY: Unknown

**49**  
**ENE**  
**1/8-1/4**  
**0.184 mi.**  
**973 ft.**

**AMAN MINI MART**  
**2303 NORTH CHURCH STREET**  
**GREENSBORO, NC 27405**

**LUST U003134666**  
**UST N/A**  
**IMD**

**Relative:**  
**Lower**  
**Actual:**  
**760 ft.**

**LUST:**  
Name: AMAN MINI MART-B  
Address: 2303 N. CHURCH STREET  
City,State,Zip: GREENSBORO, NC 27405  
Facility ID: 00-0-000  
UST Number: WS-10020  
Incident Number: 45182  
Source Type: 3  
Date Reported: 02/21/2019  
Closure Request: Not reported  
Close Out: 03/18/2019  
Level Of Soil Cleanup Achieved: S3  
# Of Supply Wells: 0  
Commercial/NonCommercial UST Site: C  
Risk Classification: L  
Risk Class Based On Review: L  
Corrective Action Plan Type: Not reported  
NOV Issue Date: Not reported  
Site Priority: Not reported  
Phase Of LSA Req: Not reported  
Site Risk Reason: Not reported  
Land Use: IND  
MTBE: 0  
MTBE1: U

Map ID  
Direction  
Distance  
Elevation

MAP FINDINGS

Site

Database(s)

EDR ID Number  
EPA ID Number

**AMAN MINI MART (Continued)**

**U003134666**

Flag: 0  
Flag1: 0  
LUR Filed: 02/26/2019  
GPS Confirmed: N  
Current Status: C  
RBCA GW: G2  
PETOPT: 3  
RPL: True  
CD Num: 0  
Reel Num: 0  
RPOW: True  
RPOP: True  
Error Flag: 0  
Error Code: N  
Valid: False  
Testlat: Not reported  
Regional Officer Project Mgr: AED  
Company: Kalindri One, LLC  
Telephone: 3362750052  
5 Min Quad: Not reported

LUST:  
ERR Type: Not reported  
UST Number: WS-10020  
Facility Id: 45182  
Date Occurred: Not reported  
Date Reported: Not reported  
Owner/Operator: Not reported  
Ownership: 4  
Operation Type: 6  
Type: 3  
Location: 1  
Priority Update: Not reported  
Wells Affected Y/N: N  
Samples Include: Not reported  
7#5 Minute Quad: Y  
5 Minute Quad: Not reported  
Pirf/Min Soil: Not reported  
Release Code: Not reported  
Source Code: Not reported  
Err Type: 2  
Cause: 3  
Source: A  
UST Number: P

LUST:  
Incident Number: 45182  
Last Modified: 3/18/2019  
Incident Phase: CO  
NOV Issued: Not reported  
NORR Issued: Not reported  
45 Day Report: Not reported  
Public Meeting Held: Not reported  
SOC Signed: Not reported  
Reclassification Report: Not reported  
RS Designation: Not reported  
Closure Request Date: Not reported

Map ID  
Direction  
Distance  
Elevation

MAP FINDINGS

Site

Database(s)

EDR ID Number  
EPA ID Number

**AMAN MINI MART (Continued)**

**U003134666**

Close-out Report: Not reported

Name: AMAN MINI MART  
Address: 2303 N. CHURCH STREET  
City,State,Zip: GREENSBORO, NC 27405  
Facility ID: 00-0-000  
UST Number: WS-5777  
Incident Number: 20794  
Source Type: 3  
Date Reported: 07/13/1999  
Closure Request: 2000-08-16 00:00:00  
Close Out: 08/28/2000  
Level Of Soil Cleanup Achieved: S1  
# Of Supply Wells: 0  
Commercial/NonCommercial UST Site: C  
Risk Classification: L  
Risk Class Based On Review: L  
Corrective Action Plan Type: Not reported  
NOV Issue Date: Not reported  
Site Priority: Not reported  
Phase Of LSA Req: 2  
Site Risk Reason: Not reported  
Land Use: RES  
MTBE: 0  
MTBE1: U  
Flag: 0  
Flag1: 0  
LUR Filed: Not reported  
GPS Confirmed: 3  
Current Status: A  
RBCA GW: Not reported  
PETOPT: 3  
RPL: False  
CD Num: 149  
Reel Num: 0  
RPOW: False  
RPOP: False  
Error Flag: 0  
Error Code: N  
Valid: False  
Testlat: Not reported  
Regional Officer Project Mgr: MLW  
Company: AMAN MINI MART  
Telephone: Not reported  
5 Min Quad: Not reported

LUST:  
Incident Number: 20794  
Last Modified: 5/3/2001  
Incident Phase: CO  
NOV Issued: Not reported  
NORR Issued: Not reported  
45 Day Report: Not reported  
Public Meeting Held: Not reported  
SOC Signed: Not reported  
Reclassification Report: Not reported  
RS Designation: Not reported

Map ID  
Direction  
Distance  
Elevation

MAP FINDINGS

Site

Database(s)

EDR ID Number  
EPA ID Number

**AMAN MINI MART (Continued)**

**U003134666**

Closure Request Date: Not reported  
Close-out Report: 8/28/2000

UST:

Name: AMAN MINI MART  
Address: 2303 NORTH CHURCH STREET  
City,State,Zip: GREENSBORO, NC 27405  
Facility Id: 00-0-0000009745  
Contact: PERMJIT S SAHDRA  
Contact Address1: 2303 NORTH CHURCH STREET  
Contact Address2: Not reported  
Contact City/State/Zip: GREENSBORO, NC 27405-4309  
FIPS County Desc: Guilford  
Latitude: 36.10445  
Longitude: -79.7813

[Click here to access the North Carolina DEQ records for this facility:](#)

Tank Id: 1  
Tank Status: Not reported  
Installed Date: 05/07/1985  
Perm Close Date: Not reported  
Product Name: Gasoline, Gas Mix  
Tank Capacity: 8000  
Root Tank Id: Not reported  
Main Tank: No  
Compartment Tank: No  
Manifold Tank: 0  
Commercial: Yes  
Regulated: Yes  
Other CP Tank: Not reported  
Overfill Protection Name: Not reported  
Spill Protection Name: Not reported  
Leak Detection Name: Not reported  
Decode for TCONS\_KEY: Single Wall Steel  
Decode for PCONS\_KEY: Single Wall FRP  
Decode for PSYS\_KEY: Unknown

Tank Id: 2  
Tank Status: Not reported  
Installed Date: 05/07/1985  
Perm Close Date: Not reported  
Product Name: Gasoline, Gas Mix  
Tank Capacity: 8000  
Root Tank Id: Not reported  
Main Tank: No  
Compartment Tank: No  
Manifold Tank: 0  
Commercial: Yes  
Regulated: Yes  
Other CP Tank: Not reported  
Overfill Protection Name: Not reported  
Spill Protection Name: Not reported  
Leak Detection Name: Not reported

Map ID  
Direction  
Distance  
Elevation

MAP FINDINGS

Site

Database(s)

EDR ID Number  
EPA ID Number

**AMAN MINI MART (Continued)**

**U003134666**

Decode for TCONS\_KEY: Single Wall Steel  
Decode for PCONS\_KEY: Single Wall FRP  
Decode for PSYS\_KEY: Unknown

Tank Id: 3  
Tank Status: Not reported  
Installed Date: 05/10/1973  
Perm Close Date: 07/01/1985  
Product Name: Gasoline, Gas Mix  
Tank Capacity: 8000  
Root Tank Id: Not reported  
Main Tank: No  
Compartment Tank: No  
Manifold Tank: Not reported  
Commercial: Yes  
Regulated: Yes  
Other CP Tank: Not reported  
Overfill Protection Name: Not reported  
Spill Protection Name: Not reported  
Leak Detection Name: Not reported  
Decode for TCONS\_KEY: Single Wall Steel  
Decode for PCONS\_KEY: None  
Decode for PSYS\_KEY: Unknown

Tank Id: 4  
Tank Status: Not reported  
Installed Date: 05/10/1973  
Perm Close Date: 07/01/1985  
Product Name: Gasoline, Gas Mix  
Tank Capacity: 8000  
Root Tank Id: Not reported  
Main Tank: No  
Compartment Tank: No  
Manifold Tank: Not reported  
Commercial: Yes  
Regulated: Yes  
Other CP Tank: Not reported  
Overfill Protection Name: Not reported  
Spill Protection Name: Not reported  
Leak Detection Name: Not reported  
Decode for TCONS\_KEY: Single Wall Steel  
Decode for PCONS\_KEY: None  
Decode for PSYS\_KEY: Unknown

**IMD:**

Facility ID: 20794  
Name: AMAN MINI MART  
Address: 2303 N. CHURCH ST.  
City,State,Zip: GREENSBORO, NC  
Date Occurred: 1/7/1999  
Submit Date: 11/16/1999  
Incident Desc: CONTAM. GW WAS FOUND ON ADJACENT PROPERTY.  
Operator: PERMJIT S. SANDRA  
UST ID: Not reported  
Incident ID: Not reported

Map ID  
Direction  
Distance  
Elevation

MAP FINDINGS

Site

Database(s)

EDR ID Number  
EPA ID Number

**AMAN MINI MART (Continued)**

**U003134666**

Initials of UST Regional Contact:	Not reported
Regional Office:	Not reported
Responsible Party/Company Name:	Not reported
Ownership:	4
Responsible Party Contact Name:	Not reported
Operation:	6
Responsible Party Mailing Address:	Not reported
Responsible Party City,State,Zip:	Not reported
Ownership:	Private
Operation Type:	Commercial
Responsible Party County:	Not reported
Source of Contamination:	GASOLINE/DIESEL/KEROSENE
Source:	3
Type:	3
Location:	1
Petroleum Type:	Not reported
Date Incident Reported:	Not reported
Whether Tank is Commercial or Non Commercial:	Not reported
Site Priority:	Not reported
Whether Tank is Regulated:	Not reported
Priority Update:	11/16/1999
Notice of Regulatory Requirement:	Not reported
Wells Affected:	Not reported
Notice of Violation:	Not reported
Phase 1 or Phase 2:	Not reported
Num Affected:	Not reported
Site Priority:	Not reported
Type:	GASOLINE/DIESEL
Location:	Facility
Current Risk Condition:	Not reported
Sampled By:	3
Samples Include:	1
Initial reported risk of incident (never changes):	Not reported
7.5 Min Quad:	Not reported
5 Min Quad:	Not reported
Intermediate Condition Present:	Not reported
Latitude:	Not reported
Longitude:	Not reported
Use of Land, Industrial:	Not reported
Corrective Action Plan Selected - up to 5:	Not reported
RBCA:	Not reported
Date Close Review Requested From RP or Owner:	Not reported
Date Case Closed:	Not reported
Extent of Contamination:	Not reported
Number of Supply Wells Located on Property:	Not reported
MTBE in Well Y/N/U Yes, No or Unknown:	Not reported
Facility Phone Number:	Not reported
MTBE in Groundwater Y/N/U Yes, No or Unknown:	Not reported
Date Land Use Restriction Filed:	Not reported
Date Cleanup Initiated:	Not reported
Record Status:	Not reported
RBCA GW Codes:	Not reported
RBCA GW:	Not reported
Pollutant Type Present:	Not reported
Reference Number for Media Disk for Archived Record:	Not reported
RP Owner?:	Not reported
RP Operator?:	Not reported

Map ID  
Direction  
Distance  
Elevation

MAP FINDINGS

Site

Database(s)

EDR ID Number  
EPA ID Number

**AMAN MINI MART (Continued)**

**U003134666**

RP Landowner?: Not reported  
Status:  
Facility ID: 20794  
Last Modified: 2001-05-03 00:00:00  
Incident Phase: CO  
NOV Issued: Not reported  
NORR Issued: Not reported  
45 Day Report: Not reported  
Public Meeting Held: Not reported  
Corrective Action Planned: Not reported  
SOC Sighned: Not reported  
Reclassification Report: Not reported  
RS Designation: Not reported  
Closure Request Date: Not reported  
Close-out Report: 2000-08-28 00:00:00

**F50**  
**ESE**  
**1/8-1/4**  
**0.187 mi.**  
**985 ft.**

**7-ELEVEN, INC. #41957**  
**2108 NORTH CHURCH STREET**  
**GREENSBORO, NC 27410**

**UST** **U004360410**  
**Financial Assurance** **N/A**

**Site 3 of 3 in cluster F**

**Relative:**  
**Lower**  
**Actual:**  
**787 ft.**

UST:  
Name: 7-ELEVEN, INC. #41957  
Address: 2108 NORTH CHURCH STREET  
City,State,Zip: GREENSBORO, NC 27410  
Facility Id: 00-0-0000046108  
Contact: 7-ELEVEN, INC.  
Contact Address1: PO BOX 711 ATTN:GASOLINE ACCTNG  
Contact Address2: Not reported  
Contact City/State/Zip: DALLAS, TX 75221-0711  
FIPS County Desc: Guilford  
Latitude: 0  
Longitude: 0

Click here to access the North Carolina DEQ records for this facility:

Tank Id: 1  
Tank Status: Not reported  
Installed Date: 04/01/2021  
Perm Close Date: Not reported  
Product Name: Gasoline, Gas Mix  
Tank Capacity: 20000  
Root Tank Id: Not reported  
Main Tank: No  
Compartment Tank: No  
Manifold Tank: 0  
Commercial: No  
Regulated: Yes  
Other CP Tank: Not reported  
Overfill Protection Name: Not reported  
Spill Protection Name: Not reported  
Leak Detection Name: Not reported  
Decode for TCONS\_KEY: Double Wall FRP  
Decode for PCONS\_KEY: Double Wall Flex



Map ID  
Direction  
Distance  
Elevation

MAP FINDINGS

Site

Database(s)

EDR ID Number  
EPA ID Number

**7-ELEVEN, INC. #41957 (Continued)**

**U004360410**

Decode for PSYS\_KEY: Pressurized System

Tank Id: 2A  
Tank Status: Not reported  
Installed Date: 04/01/2021  
Perm Close Date: Not reported  
Product Name: Gasoline, Gas Mix  
Tank Capacity: 8000  
Root Tank Id: 427872  
Main Tank: No  
Compartment Tank: Yes  
Manifold Tank: 0  
Commercial: No  
Regulated: Yes  
Other CP Tank: Not reported  
Overfill Protection Name: Not reported  
Spill Protection Name: Not reported  
Leak Detection Name: Not reported  
Decode for TCONS\_KEY: Double Wall FRP  
Decode for PCONS\_KEY: Double Wall Flex  
Decode for PSYS\_KEY: Pressurized System

Tank Id: 2B  
Tank Status: Not reported  
Installed Date: 04/01/2021  
Perm Close Date: Not reported  
Product Name: Diesel  
Tank Capacity: 12000  
Root Tank Id: 427875  
Main Tank: Yes  
Compartment Tank: Yes  
Manifold Tank: 0  
Commercial: No  
Regulated: Yes  
Other CP Tank: Not reported  
Overfill Protection Name: Not reported  
Spill Protection Name: Not reported  
Leak Detection Name: Not reported  
Decode for TCONS\_KEY: Double Wall FRP  
Decode for PCONS\_KEY: Double Wall Flex  
Decode for PSYS\_KEY: Pressurized System

**NC Financial Assurance 1:**

Name: 7-ELEVEN, INC. #41957  
Address: 2108 NORTH CHURCH STREET  
City,State,Zip: GREENSBORO, NC 27410  
Facility ID: 00-0-0000046108  
Region: 1  
Financial Responsibility Desc: Insurance & Risk Retention  
Financial Responsibility Name: Ironshore Speciality Insurance Company  
Started Date: Not reported  
Ended Date: Not reported

Map ID  
Direction  
Distance  
Elevation

MAP FINDINGS

Site

Database(s) EDR ID Number  
EPA ID Number

51  
ENE  
1/8-1/4  
0.187 mi.  
989 ft.

**EAST COAST METAL DISTRIBUTORS**  
**2210 N. CHURCH STREET**  
**GREENSBORO, NC 27407**

**LUST S105898021**  
**IMD N/A**

**Relative:**  
**Lower**  
**Actual:**  
**769 ft.**

LUST:

Name: EAST COAST METAL DISTRIBUTORS  
Address: 2210 N. CHURCH STREET  
City,State,Zip: GREENSBORO, NC 27407  
Facility ID: Not reported  
UST Number: WS-6690  
Incident Number: 30204  
Source Type: 3  
Date Reported: 07/02/2003  
Closure Request: Not reported  
Close Out: 04/05/2021  
Level Of Soil Cleanup Achieved: S2  
# Of Supply Wells: 0  
Commercial/NonCommercial UST Site: C  
Risk Classification: L  
Risk Class Based On Review: L  
Corrective Action Plan Type: Not reported  
NOV Issue Date: Not reported  
Site Priority: Not reported  
Phase Of LSA Req: 2  
Site Risk Reason: S  
Land Use: IND  
MTBE: 0  
MTBE1: N  
Flag: 0  
Flag1: 0  
LUR Filed: 11/23/2020  
GPS Confirmed: 3  
Current Status: C  
RBCA GW: G2  
PETOPT: 3  
RPL: True  
CD Num: 0  
Reel Num: Not reported  
RPOW: True  
RPOP: True  
Error Flag: 0  
Error Code: N  
Valid: False  
Testlat: Not reported  
Regional Officer Project Mgr: LJM  
Company: RJ Building , LLC  
Telephone: 3363750095  
5 Min Quad: Not reported

LUST:

ERR Type: Not reported  
UST Number: WS-6690  
Facility Id: 30204  
Date Occurred: 2/28/2003  
Date Reported: 7/2/2003  
Owner/Operator: Not reported  
Ownership: 4  
Operation Type: 5

Map ID  
Direction  
Distance  
Elevation

MAP FINDINGS

Site

Database(s)

EDR ID Number  
EPA ID Number

**EAST COAST METAL DISTRIBUTORS (Continued)**

**S105898021**

Type: 3  
Location: 8  
Priority Update: Not reported  
Wells Affected Y/N: u  
Samples Include: Not reported  
7#5 Minute Quad: y  
5 Minute Quad: Not reported  
Pirf/Min Soil: Not reported  
Release Code: Not reported  
Source Code: Not reported  
Err Type: 3  
Cause: Not reported  
Source: E  
UST Number: E

**LUST:**

Incident Number: 30204  
Last Modified: 3/18/2021  
Incident Phase: CO  
NOV Issued: Not reported  
NORR Issued: 12/2/2020  
45 Day Report: Not reported  
Public Meeting Held: Not reported  
SOC Signed: Not reported  
Reclassification Report: Not reported  
RS Designation: Not reported  
Closure Request Date: Not reported  
Close-out Report: Not reported

**IMD:**

Facility ID: 30204  
Name: EAST COAST METAL DISTRIBUTORS  
Address: 2210 N. CHURCH STREET  
City,State,Zip: GREENSBORO, NC  
Date Occurred: 2/12/2003  
Submit Date: 7/2/2003  
Incident Desc: Tanks removed in 1988 but no assessment until early 2003 contaminated soil and gw identified.  
Operator: Not reported  
UST ID: Not reported  
Incident ID: Not reported  
Initials of UST Regional Contact: Not reported  
Regional Office: Not reported  
Responsible Party/Company Name: Not reported  
Ownership: 4  
Responsible Party Contact Name: Not reported  
Operation: 5  
Responsible Party Mailing Address: Not reported  
Responsible Party City,State,Zip: Not reported  
Ownership: Private  
Operation Type: Industrial  
Responsible Party County: Not reported  
Source of Contamination: GASOLINE/DIESEL/KEROSENE  
Source: 3  
Type: 3

Map ID  
Direction  
Distance  
Elevation

MAP FINDINGS

Site

Database(s)

EDR ID Number  
EPA ID Number

**EAST COAST METAL DISTRIBUTORS (Continued)**

**S105898021**

Location:	8
Petroleum Type:	Not reported
Date Incident Reported:	Not reported
Whether Tank is Commercial or Non Commercial:	Not reported
Site Priority:	Not reported
Whether Tank is Regulated:	Not reported
Priority Update:	Not reported
Notice of Regulatory Requirement:	Not reported
Wells Affected:	u
Notice of Violation:	Not reported
Phase 1 or Phase 2:	Not reported
Num Affected:	Not reported
Site Priority:	Not reported
Type:	GASOLINE/DIESEL
Location:	Other
Current Risk Condition:	Not reported
Sampled By:	y
Samples Include:	Not reported
Initial reported risk of incident (never changes):	Not reported
7.5 Min Quad:	Not reported
5 Min Quad:	Not reported
Intermediate Condition Present:	Not reported
Latitude:	36.10305555
Longitude:	-79.78083333
Use of Land, Industrial:	Not reported
Corrective Action Plan Selected - up to 5:	Not reported
RBCA:	Not reported
Date Close Review Requested From RP or Owner:	Not reported
Date Case Closed:	Not reported
Extent of Contamination:	Not reported
Number of Supply Wells Located on Property:	Not reported
MTBE in Well Y/N/U Yes, No or Unknown:	Not reported
Facility Phone Number:	Not reported
MTBE in Groundwater Y/N/U Yes, No or Unknown:	Not reported
Date Land Use Restriction Filed:	Not reported
Date Cleanup Initiated:	Not reported
Record Status:	Not reported
RBCA GW Codes:	Not reported
RBCA GW:	Not reported
Pollutant Type Present:	Not reported
Reference Number for Media Disk for Archived Record:	Not reported
RP Owner?:	Not reported
RP Operator?:	Not reported
RP Landowner?:	Not reported
Status:	
Facility ID:	30204
Last Modified:	2021-03-18 00:00:00
Incident Phase:	CO
NOV Issued:	Not reported
NORR Issued:	2020-12-02 00:00:00
45 Day Report:	Not reported
Public Meeting Held:	Not reported
Corrective Action Planned:	Not reported
SOC Sighned:	Not reported
Reclassification Report:	Not reported
RS Designation:	Not reported
Closure Request Date:	Not reported

Map ID  
 Direction  
 Distance  
 Elevation

MAP FINDINGS

Site

Database(s)

EDR ID Number  
 EPA ID Number

**EAST COAST METAL DISTRIBUTORS (Continued)**

**S105898021**

Close-out Report: Not reported

**52**  
**SE**  
 1/8-1/4  
 0.209 mi.  
 1106 ft.

**GREENSBORO TWINE & PAPER**  
**2010 N. CHURCH**  
**GREENSBORO, NC 27405**

**LUST**  
**LUST TRUST**  
**IMD**

**S105120469**  
**N/A**

**Relative:**  
**Lower**

LUST:

**Actual:**  
**780 ft.**

Name:	GREENSBORO TWINE & PAPER
Address:	2010 N. CHURCH
City,State,Zip:	GREENSBORO, NC 27405
Facility ID:	Not reported
UST Number:	WS-6257
Incident Number:	23518
Source Type:	3
Date Reported:	01/03/2001
Closure Request:	2001-03-08 00:00:00
Close Out:	03/20/2001
Level Of Soil Cleanup Achieved:	S1
# Of Supply Wells:	0
Commercial/NonCommercial UST Site:	N
Risk Classification:	L
Risk Class Based On Review:	L
Corrective Action Plan Type:	Not reported
NOV Issue Date:	Not reported
Site Priority:	Not reported
Phase Of LSA Req:	1
Site Risk Reason:	Not reported
Land Use:	RES
MTBE:	0
MTBE1:	U
Flag:	0
Flag1:	0
LUR Filed:	Not reported
GPS Confirmed:	3
Current Status:	A
RBCA GW:	Not reported
PETOPT:	4
RPL:	False
CD Num:	151
Reel Num:	0
RPOW:	False
RPOP:	False
Error Flag:	0
Error Code:	N
Valid:	False
Testlat:	Not reported
Regional Officer Project Mgr:	SKC
Company:	GREENSBORO TWINE & PAPER
Telephone:	Not reported
5 Min Quad:	Not reported

LUST:

Incident Number:	23518
Last Modified:	6/7/2002
Incident Phase:	CO

Map ID  
Direction  
Distance  
Elevation

MAP FINDINGS

Site

Database(s)

EDR ID Number  
EPA ID Number

**GREENSBORO TWINE & PAPER (Continued)**

**S105120469**

NOV Issued: Not reported  
NORR Issued: Not reported  
45 Day Report: Not reported  
Public Meeting Held: Not reported  
SOC Signed: Not reported  
Reclassification Report: Not reported  
RS Designation: Not reported  
Closure Request Date: Not reported  
Close-out Report: 3/20/2001

**LUST TRUST:**

Name: GREENSBORO TWINE & PAPER  
Address: 2010 N. CHURCH STREET  
City,State,Zip: GREENSBORO, NC  
Facility ID: Not reported  
Site ID: 23518  
Site Note: Not reported  
Site Eligible?: True  
Commercial Find: 100% Non-Commercial  
Priority Rank: Not reported  
Deductable Amount: 0  
3rd Party Deductable Amt: 0  
Sum 3rd Party Amt Applied: 0

**IMD:**

Facility ID: 23518  
Name: GREENSBORO TWINE & PAPER  
Address: 2010 N. CHURCH STREET  
City,State,Zip: GREENSBORO, NC  
Date Occurred: Not reported  
Submit Date: 9/7/2001  
Incident Desc: SOIL CONTAMINATION DISCOVERED DURING UST REMOVAL  
Operator: CHARLIE SCOTT SR.  
UST ID: Not reported  
Incident ID: Not reported  
Initials of UST Regional Contact: Not reported  
Regional Office: Not reported  
Responsible Party/Company Name: Not reported  
Ownership: 4  
Responsible Party Contact Name: Not reported  
Operation: 6  
Responsible Party Mailing Address: Not reported  
Responsible Party City,State,Zip: Not reported  
Ownership: Private  
Operation Type: Commercial  
Responsible Party County: Not reported  
Source of Contamination: GASOLINE/DIESEL/KEROSENE  
Source: 3  
Type: 4  
Location: 1  
Petroleum Type: Not reported  
Date Incident Reported: Not reported  
Whether Tank is Commercial or Non Commercial: Not reported  
Site Priority: Not reported  
Whether Tank is Regulated: Not reported

Map ID  
Direction  
Distance  
Elevation

MAP FINDINGS

Site

Database(s)

EDR ID Number  
EPA ID Number

**GREENSBORO TWINE & PAPER (Continued)**

**S105120469**

Priority Update:	9/10/2001
Notice of Regulatory Requirement:	Not reported
Wells Affected:	N
Notice of Violation:	Not reported
Phase 1 or Phase 2:	Not reported
Num Affected:	Not reported
Site Priority:	Not reported
Type:	HEATING OIL
Location:	Facility
Current Risk Condition:	Not reported
Sampled By:	Not reported
Samples Include:	Not reported
Initial reported risk of incident (never changes):	Not reported
7.5 Min Quad:	Not reported
5 Min Quad:	Not reported
Intermediate Condition Present:	Not reported
Latitude:	Not reported
Longitude:	Not reported
Use of Land, Industrial:	Not reported
Corrective Action Plan Selected - up to 5:	Not reported
RBCA:	Not reported
Date Close Review Requested From RP or Owner:	Not reported
Date Case Closed:	Not reported
Extent of Contamination:	Not reported
Number of Supply Wells Located on Property:	Not reported
MTBE in Well Y/N/U Yes, No or Unknown:	Not reported
Facility Phone Number:	Not reported
MTBE in Groundwater Y/N/U Yes, No or Unknown:	Not reported
Date Land Use Restriction Filed:	Not reported
Date Cleanup Initiated:	Not reported
Record Status:	Not reported
RBCA GW Codes:	Not reported
RBCA GW:	Not reported
Pollutant Type Present:	Not reported
Reference Number for Media Disk for Archived Record:	Not reported
RP Owner?:	Not reported
RP Operator?:	Not reported
RP Landowner?:	Not reported
Status:	
Facility ID:	23518
Last Modified:	2002-06-07 00:00:00
Incident Phase:	CO
NOV Issued:	Not reported
NORR Issued:	Not reported
45 Day Report:	Not reported
Public Meeting Held:	Not reported
Corrective Action Planned:	Not reported
SOC Sighed:	Not reported
Reclassification Report:	Not reported
RS Designation:	Not reported
Closure Request Date:	Not reported
Close-out Report:	2001-03-20 00:00:00

Map ID  
Direction  
Distance  
Elevation

MAP FINDINGS

Site

Database(s) EDR ID Number  
EPA ID Number

**H53** **ST. PIUS CHURCH SISTERS HOME**  
**West** **2206 N. ELM ST.**  
**1/8-1/4** **GREENSBORO, NC 27408**  
**0.214 mi.**  
**1128 ft.** **Site 1 of 2 in cluster H**

**LUST** **S101524056**  
**IMD** **N/A**

**Relative:**  
**Higher**  
**Actual:**  
**816 ft.**

**LUST:**  
Name: ST. PIUS CHURCH SISTERS HOME  
Address: 2206 N. ELM ST.  
City,State,Zip: GREENSBORO, NC 27408  
Facility ID: Not reported  
UST Number: WS-3344  
Incident Number: 10121  
Source Type: 3  
Date Reported: 03/19/1993  
Closure Request: Not reported  
Close Out: 04/24/1995  
Level Of Soil Cleanup Achieved: Not reported  
# Of Supply Wells: 0  
Commercial/NonCommercial UST Site: N  
Risk Classification: L  
Risk Class Based On Review: L  
Corrective Action Plan Type: Not reported  
NOV Issue Date: 04/14/1993  
Site Priority: Not reported  
Phase Of LSA Req: Not reported  
Site Risk Reason: Not reported  
Land Use: Not reported  
MTBE: 0  
MTBE1: U  
Flag: 0  
Flag1: 0  
LUR Filed: Not reported  
GPS Confirmed: 3  
Current Status: A  
RBCA GW: Not reported  
PETOPT: Not reported  
RPL: False  
CD Num: 17  
Reel Num: 3785  
RPOW: False  
RPOP: False  
Error Flag: 0  
Error Code: N  
Valid: False  
Testlat: Not reported  
Regional Officer Project Mgr: KCG  
Company: CHARLOTTE CATHOLIC DIOCESE  
Telephone: Not reported  
5 Min Quad: Not reported

**LUST:**  
Incident Number: 10121  
Last Modified: 5/14/1993  
Incident Phase: CO  
NOV Issued: 4/14/1993  
NORR Issued: Not reported  
45 Day Report: Not reported  
Public Meeting Held: Not reported  
SOC Signed: Not reported



Map ID  
Direction  
Distance  
Elevation

MAP FINDINGS

Site

Database(s)

EDR ID Number  
EPA ID Number

**ST. PIUS CHURCH SISTERS HOME (Continued)**

**S101524056**

Reclassification Report: Not reported  
RS Designation: Not reported  
Closure Request Date: Not reported  
Close-out Report: 4/25/1995

**IMD:**

Facility ID: 10121  
Name: ST. PIUS CHURCH SISTERS HOME  
Address: 2206 N. ELM ST.  
City,State,Zip: GREENSBORO, NC  
Date Occurred: 3/19/1993  
Submit Date: 4/20/1993  
Incident Desc: SOIL CONTAM. FROM UST CONTAINING #2 HEATING OIL.  
Operator: Not reported  
UST ID: Not reported  
Incident ID: Not reported  
Initials of UST Regional Contact: Not reported  
Regional Office: Not reported  
Responsible Party/Company Name: Not reported  
Ownership: 4  
Responsible Party Contact Name: Not reported  
Operation: 4  
Responsible Party Mailing Address: Not reported  
Responsible Party City,State,Zip: Not reported  
Ownership: Private  
Operation Type: Educ/Religios  
Responsible Party County: Not reported  
Source of Contamination: GASOLINE/DIESEL/KEROSENE  
Source: 3  
Type: 4  
Location: 7  
Petroleum Type: Not reported  
Date Incident Reported: Not reported  
Whether Tank is Commercial or Non Commercial: Not reported  
Site Priority: Not reported  
Whether Tank is Regulated: Not reported  
Priority Update: Not reported  
Notice of Regulatory Requirement: Not reported  
Wells Affected: Not reported  
Notice of Violation: Not reported  
Phase 1 or Phase 2: Not reported  
Num Affected: 0  
Site Priority: Not reported  
Type: HEATING OIL  
Location: Residence  
Current Risk Condition: Not reported  
Sampled By: Not reported  
Samples Include: Not reported  
Initial reported risk of incident (never changes): Not reported  
7.5 Min Quad: Not reported  
5 Min Quad: Not reported  
Intermediate Condition Present: Not reported  
Latitude: Not reported  
Longitude: Not reported  
Use of Land, Industrial: Not reported  
Corrective Action Plan Selected - up to 5: Not reported

Map ID  
 Direction  
 Distance  
 Elevation

MAP FINDINGS

Site

Database(s)

EDR ID Number  
 EPA ID Number

**ST. PIUS CHURCH SISTERS HOME (Continued)**

**S101524056**

RBCA: Not reported  
 Date Close Review Requested From RP or Owner: Not reported  
 Date Case Closed: Not reported  
 Extent of Contamination: Not reported  
 Number of Supply Wells Located on Property: Not reported  
 MTBE in Well Y/N/U Yes, No or Unknown: Not reported  
 Facility Phone Number: Not reported  
 MTBE in Groundwater Y/N/U Yes, No or Unknown: Not reported  
 Date Land Use Restriction Filed: Not reported  
 Date Cleanup Initiated: Not reported  
 Record Status: Not reported  
 RBCA GW Codes: Not reported  
 RBCA GW: Not reported  
 Pollutant Type Present: Not reported  
 Reference Number for Media Disk for Archived Record: Not reported  
 RP Owner?: Not reported  
 RP Operator?: Not reported  
 RP Landowner?: Not reported

Status:

Facility ID: 10121  
 Last Modified: 1993-05-14 00:00:00  
 Incident Phase: CO  
 NOV Issued: 1993-04-14 00:00:00  
 NORR Issued: Not reported  
 45 Day Report: Not reported  
 Public Meeting Held: Not reported  
 Corrective Action Planned: Not reported  
 SOC Sighned: Not reported  
 Reclassification Report: Not reported  
 RS Designation: Not reported  
 Closure Request Date: Not reported  
 Close-out Report: 1995-04-25 00:00:00

**H54**  
**West**  
**1/8-1/4**  
**0.214 mi.**  
**1128 ft.**

**SAINT PIUS X CHURCH**  
**2206 ELM STREET**  
**GREENSBORO, NC**  
**Site 2 of 2 in cluster H**

**LUST TRUST** **S105218425**  
**N/A**

**Relative:**  
**Higher**  
**Actual:**  
**816 ft.**

LUST TRUST:  
 Name: SAINT PIUS X CHURCH  
 Address: 2206 ELM STREET  
 City,State,Zip: GREENSBORO, NC  
 Facility ID: Not reported  
 Site ID: 9160  
 Site Note: Site closed  
 Site Eligible?: True  
 Commercial Find: 100% Non-Commercial  
 Priority Rank: Not reported  
 Deductable Amount: 0  
 3rd Party Deductable Amt: 0  
 Sum 3rd Party Amt Applied: 0

Map ID  
 Direction  
 Distance  
 Elevation

MAP FINDINGS

Site

Database(s)

EDR ID Number  
 EPA ID Number

**55**  
**SW**  
**1/8-1/4**  
**0.218 mi.**  
**1152 ft.**

**HILL ESTATE, JOSEPHINE**  
**111 E. NEWLYN ST.**  
**GREENSBORO, NC 27408**

**LUST** **S102089597**  
**LUST TRUST** **N/A**  
**IMD**

**Relative:**  
**Higher**  
**Actual:**  
**802 ft.**

LUST:  
 Name: HILL ESTATE, JOSEPHINE  
 Address: 111 E. NEWLYN ST.  
 City,State,Zip: GREENSBORO, NC 27408  
 Facility ID: Not reported  
 UST Number: WS-4704  
 Incident Number: 15299  
 Source Type: 3  
 Date Reported: 10/30/1995  
 Closure Request: 1999-01-15 00:00:00  
 Close Out: 02/17/1999  
 Level Of Soil Cleanup Achieved: S1  
 # Of Supply Wells: 0  
 Commercial/NonCommercial UST Site: N  
 Risk Classification: L  
 Risk Class Based On Review: L  
 Corrective Action Plan Type: Not reported  
 NOV Issue Date: 11/07/1995  
 Site Priority: E015  
 Phase Of LSA Req: Not reported  
 Site Risk Reason: Not reported  
 Land Use: Not reported  
 MTBE: 0  
 MTBE1: U  
 Flag: 0  
 Flag1: 0  
 LUR Filed: Not reported  
 GPS Confirmed: 3  
 Current Status: A  
 RBCA GW: Not reported  
 PETOPT: 4  
 RPL: False  
 CD Num: 152  
 Reel Num: 0  
 RPOW: False  
 RPOP: False  
 Error Flag: 0  
 Error Code: N  
 Valid: False  
 Testlat: Not reported  
 Regional Officer Project Mgr: MLW  
 Company: JOSEPHINE HILL ESTATE  
 Telephone: Not reported  
 5 Min Quad: Not reported

LUST:  
 Incident Number: 15299  
 Last Modified: 3/17/1999  
 Incident Phase: CO  
 NOV Issued: 11/7/1995  
 NORR Issued: 9/22/1998  
 45 Day Report: Not reported  
 Public Meeting Held: Not reported  
 SOC Signed: Not reported

Map ID  
Direction  
Distance  
Elevation

MAP FINDINGS

Site

Database(s)

EDR ID Number  
EPA ID Number

**HILL ESTATE, JOSEPHINE (Continued)**

**S102089597**

Reclassification Report: Not reported  
RS Designation: Not reported  
Closure Request Date: Not reported  
Close-out Report: 2/17/1999

**LUST TRUST:**

Name: JOSEPHINE HILL ESTATE  
Address: 111 E. NEWLYN STREET  
City,State,Zip: GREENSBORO, NC  
Facility ID: Not reported  
Site ID: 15299  
Site Note: Not reported  
Site Eligible?: True  
Commercial Find: 100% Non-Commercial  
Priority Rank: Low  
Deductable Amount: 0  
3rd Party Deductable Amt: 100000  
Sum 3rd Party Amt Applied: 0

**IMD:**

Facility ID: 15299  
Name: JOSEPHINE HILL ESTATE  
Address: 111 E. NEWLYN STREET  
City,State,Zip: GREENSBORO, NC  
Date Occurred: 10/30/1995  
Submit Date: 4/23/1996  
Incident Desc: MINOR SOIL CONTAMINATION CONFIRMED FROM LEAK DISCOVERED DURING TANK EXCAVATION.  
  
Operator: ROBERT LOWLER  
UST ID: Not reported  
Incident ID: Not reported  
Initials of UST Regional Contact: Not reported  
Regional Office: Not reported  
Responsible Party/Company Name: Not reported  
Ownership: 4  
Responsible Party Contact Name: Not reported  
Operation: 3  
Responsible Party Mailing Address: Not reported  
Responsible Party City,State,Zip: Not reported  
Ownership: Private  
Operation Type: Residential  
Responsible Party County: Not reported  
Source of Contamination: GASOLINE/DIESEL/KEROSENE  
Source: 3  
Type: 4  
Location: 7  
Petroleum Type: Not reported  
Date Incident Reported: Not reported  
Whether Tank is Commercial or Non Commercial: Not reported  
Site Priority: 015E  
Whether Tank is Regulated: Not reported  
Priority Update: 5/30/1998  
Notice of Regulatory Requirement: Not reported  
Wells Affected: Not reported  
Notice of Violation: Not reported

Map ID  
Direction  
Distance  
Elevation

MAP FINDINGS

Site

Database(s)

EDR ID Number  
EPA ID Number

**HILL ESTATE, JOSEPHINE (Continued)**

**S102089597**

Phase 1 or Phase 2:	Not reported
Num Affected:	0
Site Priority:	Not reported
Type:	HEATING OIL
Location:	Residence
Current Risk Condition:	Not reported
Sampled By:	Not reported
Samples Include:	Not reported
Initial reported risk of incident (never changes):	Not reported
7.5 Min Quad:	Not reported
5 Min Quad:	Not reported
Intermediate Condition Present:	Not reported
Latitude:	Not reported
Longitude:	Not reported
Use of Land, Industrial:	Not reported
Corrective Action Plan Selected - up to 5:	Not reported
RBCA:	Not reported
Date Close Review Requested From RP or Owner:	Not reported
Date Case Closed:	Not reported
Extent of Contamination:	Not reported
Number of Supply Wells Located on Property:	Not reported
MTBE in Well Y/N/U Yes, No or Unknown:	Not reported
Facility Phone Number:	Not reported
MTBE in Groundwater Y/N/U Yes, No or Unknown:	Not reported
Date Land Use Restriction Filed:	Not reported
Date Cleanup Initiated:	Not reported
Record Status:	Not reported
RBCA GW Codes:	Not reported
RBCA GW:	Not reported
Pollutant Type Present:	Not reported
Reference Number for Media Disk for Archived Record:	Not reported
RP Owner?:	Not reported
RP Operator?:	Not reported
RP Landowner?:	Not reported
Status:	
Facility ID:	15299
Last Modified:	1999-03-17 00:00:00
Incident Phase:	CO
NOV Issued:	1995-11-07 00:00:00
NORR Issued:	1998-09-22 00:00:00
45 Day Report:	Not reported
Public Meeting Held:	Not reported
Corrective Action Planned:	Not reported
SOC Sighned:	Not reported
Reclassification Report:	Not reported
RS Designation:	Not reported
Closure Request Date:	Not reported
Close-out Report:	1999-02-17 00:00:00

MAP FINDINGS

Map ID  
 Direction  
 Distance  
 Elevation

Site

Database(s)

EDR ID Number  
 EPA ID Number

**56**  
**SE**  
**1/8-1/4**  
**0.227 mi.**  
**1200 ft.**

**TRICO POOLS, INC.**  
**2006 NORTH CHURCH STREET**  
**GREENSBORO, NC 27408**

**LUST** **U001188284**  
**UST** **N/A**  
**IMD**

**Relative:**  
**Lower**  
**Actual:**  
**775 ft.**

**LUST:**

Name:	TRICO POOLS
Address:	2006 N. CHURCH ST.
City,State,Zip:	GREENSBORO, NC 27405
Facility ID:	00-0-000
UST Number:	WS-3051
Incident Number:	8688
Source Type:	3
Date Reported:	04/13/1992
Closure Request:	Not reported
Close Out:	08/21/1992
Level Of Soil Cleanup Achieved:	Not reported
# Of Supply Wells:	0
Commercial/NonCommercial UST Site:	C
Risk Classification:	L
Risk Class Based On Review:	L
Corrective Action Plan Type:	Not reported
NOV Issue Date:	Not reported
Site Priority:	Not reported
Phase Of LSA Req:	Not reported
Site Risk Reason:	Not reported
Land Use:	Not reported
MTBE:	0
MTBE1:	U
Flag:	0
Flag1:	0
LUR Filed:	Not reported
GPS Confirmed:	3
Current Status:	A
RBCA GW:	Not reported
PETOPT:	3
RPL:	False
CD Num:	18
Reel Num:	3785
RPOW:	False
RPOP:	False
Error Flag:	0
Error Code:	N
Valid:	False
Testlat:	Not reported
Regional Officer Project Mgr:	SKC
Company:	JIM TUMLIN
Telephone:	Not reported
5 Min Quad:	Not reported

**LUST:**

Incident Number:	8688
Last Modified:	12/9/1992
Incident Phase:	CO
NOV Issued:	Not reported
NORR Issued:	Not reported
45 Day Report:	Not reported
Public Meeting Held:	Not reported
SOC Signed:	Not reported

Map ID  
Direction  
Distance  
Elevation

MAP FINDINGS

Site

Database(s)

EDR ID Number  
EPA ID Number

**TRICO POOLS, INC. (Continued)**

**U001188284**

Reclassification Report: Not reported  
RS Designation: Not reported  
Closure Request Date: Not reported  
Close-out Report: 9/26/1992

UST:

Name: TRICO POOLS, INC.  
Address: 2006 NORTH CHURCH STREET  
City,State,Zip: GREENSBORO, NC 27408  
Facility Id: 00-0-0000003430  
Contact: TRICO POOLS, INC.  
Contact Address1: 2006 NORTH CHURCH STREET  
Contact Address2: Not reported  
Contact City/State/Zip: GREENSBORO, NC 27408  
FIPS County Desc: Guilford  
Latitude: 36.10038  
Longitude: -79.7811

[Click here to access the North Carolina DEQ records for this facility:](#)

Tank Id: 1  
Tank Status: Not reported  
Installed Date: 01/01/1964  
Perm Close Date: 08/31/1990  
Product Name: Gasoline, Gas Mix  
Tank Capacity: 500  
Root Tank Id: Not reported  
Main Tank: No  
Compartment Tank: No  
Manifold Tank: Not reported  
Commercial: Yes  
Regulated: Yes  
Other CP Tank: Not reported  
Overfill Protection Name: Not reported  
Spill Protection Name: Not reported  
Leak Detection Name: Not reported  
Decode for TCONS\_KEY: Unknown  
Decode for PCONS\_KEY: Unknown  
Decode for PSYS\_KEY: Unknown

IMD:

Facility ID: 8688  
Name: TRICO POOLS  
Address: 2006 N CHURCH ST  
City,State,Zip: GREENSBORO, NC  
Date Occurred: 4/13/1992  
Submit Date: 7/29/1992  
Incident Desc: CONTAMINATION FOUND IN FORMER UST PIT  
Operator: Not reported  
UST ID: Not reported  
Incident ID: Not reported  
Initials of UST Regional Contact: Not reported  
Regional Office: Not reported  
Responsible Party/Company Name: Not reported

Map ID  
Direction  
Distance  
Elevation

MAP FINDINGS

Site

Database(s)

EDR ID Number  
EPA ID Number

**TRICO POOLS, INC. (Continued)**

**U001188284**

Ownership:	Not reported
Responsible Party Contact Name:	Not reported
Operation:	Not reported
Responsible Party Mailing Address:	Not reported
Responsible Party City,State,Zip:	Not reported
Ownership:	Not reported
Operation Type:	Not reported
Responsible Party County:	Not reported
Source of Contamination:	GASOLINE/DIESEL/KEROSENE
Source:	3
Type:	Not reported
Location:	Not reported
Petroleum Type:	Not reported
Date Incident Reported:	Not reported
Whether Tank is Commercial or Non Commercial:	Not reported
Site Priority:	Not reported
Whether Tank is Regulated:	Not reported
Priority Update:	Not reported
Notice of Regulatory Requirement:	Not reported
Wells Affected:	Not reported
Notice of Violation:	Not reported
Phase 1 or Phase 2:	Not reported
Num Affected:	0
Site Priority:	Not reported
Type:	Not reported
Location:	Not reported
Current Risk Condition:	Not reported
Sampled By:	Not reported
Samples Include:	Not reported
Initial reported risk of incident (never changes):	Not reported
7.5 Min Quad:	Not reported
5 Min Quad:	Not reported
Intermediate Condition Present:	Not reported
Latitude:	Not reported
Longitude:	Not reported
Use of Land, Industrial:	Not reported
Corrective Action Plan Selected - up to 5:	Not reported
RBCA:	Not reported
Date Close Review Requested From RP or Owner:	Not reported
Date Case Closed:	Not reported
Extent of Contamination:	Not reported
Number of Supply Wells Located on Property:	Not reported
MTBE in Well Y/N/U Yes, No or Unknown:	Not reported
Facility Phone Number:	Not reported
MTBE in Groundwater Y/N/U Yes, No or Unknown:	Not reported
Date Land Use Restriction Filed:	Not reported
Date Cleanup Initiated:	Not reported
Record Status:	Not reported
RBCA GW Codes:	Not reported
RBCA GW:	Not reported
Pollutant Type Present:	Not reported
Reference Number for Media Disk for Archived Record:	Not reported
RP Owner?:	Not reported
RP Operator?:	Not reported
RP Landowner?:	Not reported

Status:

Facility ID: 8688



Map ID  
 Direction  
 Distance  
 Elevation

MAP FINDINGS

Site

Database(s)

EDR ID Number  
 EPA ID Number

**TRICO POOLS, INC. (Continued)**

**U001188284**

Last Modified: 1992-12-09 00:00:00  
 Incident Phase: CO  
 NOV Issued: Not reported  
 NORR Issued: Not reported  
 45 Day Report: Not reported  
 Public Meeting Held: Not reported  
 Corrective Action Planned: Not reported  
 SOC Sighned: Not reported  
 Reclassification Report: Not reported  
 RS Designation: Not reported  
 Closure Request Date: Not reported  
 Close-out Report: 1992-09-26 00:00:00

**57**  
**WSW**  
**1/8-1/4**  
**0.236 mi.**  
**1244 ft.**

**COKER PROPERTY, DENYSE W.**  
**2002 N. ELM STREET**  
**GREENSBORO, NC 27408**

**LUST S125246659**  
**N/A**

**Relative:**  
**Higher**  
**Actual:**  
**808 ft.**

**LUST:**  
 Name: COKER PROPERTY, DENYSE W.  
 Address: 2002 N. ELM STREET  
 City,State,Zip: GREENSBORO, NC 27408  
 Facility ID: Unreg  
 UST Number: WS-10059  
 Incident Number: 45218  
 Source Type: 3  
 Date Reported: 05/10/2019  
 Closure Request: Not reported  
 Close Out: 07/22/2019  
 Level Of Soil Cleanup Achieved: S2  
 # Of Supply Wells: 0  
 Commercial/NonCommercial UST Site: C  
 Risk Classification: L  
 Risk Class Based On Review: L  
 Corrective Action Plan Type: Not reported  
 NOV Issue Date: Not reported  
 Site Priority: Not reported  
 Phase Of LSA Req: Not reported  
 Site Risk Reason: Not reported  
 Land Use: IND  
 MTBE: 0  
 MTBE1: U  
 Flag: 1  
 Flag1: 0  
 LUR Filed: 07/03/2019  
 GPS Confirmed: 3  
 Current Status: C  
 RBCA GW: Not reported  
 PTOPT: 3  
 RPL: False  
 CD Num: 0  
 Reel Num: 0  
 RPOW: False  
 RPOP: False  
 Error Flag: 0  
 Error Code: N

Map ID  
Direction  
Distance  
Elevation

MAP FINDINGS

Site

Database(s)

EDR ID Number  
EPA ID Number

**COKER PROPERTY, DENYSE W. (Continued)**

**S125246659**

Valid: False  
Testlat: Not reported  
Regional Officer Project Mgr: LJM  
Company: Not reported  
Telephone: Not reported  
5 Min Quad: Not reported  
LUST:  
ERR Type: Not reported  
UST Number: WS-10059  
Facility Id: 45218  
Date Occurred: Not reported  
Date Reported: Not reported  
Owner/Operator: Not reported  
Ownership: 4  
Operation Type: 6  
Type: 3  
Location: 1  
Priority Update: Not reported  
Wells Affected Y/N: N  
Samples Include: Not reported  
7#5 Minute Quad: Y  
5 Minute Quad: Not reported  
Pirf/Min Soil: Not reported  
Release Code: Not reported  
Source Code: Not reported  
Err Type: 3  
Cause: 7  
Source: C  
UST Number: P

LUST:  
Incident Number: 45218  
Last Modified: 7/22/2019  
Incident Phase: CO  
NOV Issued: Not reported  
NORR Issued: Not reported  
45 Day Report: Not reported  
Public Meeting Held: Not reported  
SOC Signed: Not reported  
Reclassification Report: Not reported  
RS Designation: Not reported  
Closure Request Date: Not reported  
Close-out Report: Not reported

**I58**  
**WSW**  
**1/8-1/4**  
**0.240 mi.**  
**1266 ft.**

**NORTH ELM CLEANERS**  
**2103 N. ELM**  
**GREENSBORO, NC**  
**Site 1 of 3 in cluster I**

**DRYCLEANERS** **S125085323**  
**N/A**

**Relative:**  
**Higher**

**DRYCLEANERS:**  
Name: NORTH ELM CLEANERS  
Address: 2103 N. ELM  
City,State,Zip: GREENSBORO, NC  
Facility ID: Not reported  
Status: City Directory

**Actual:**  
**810 ft.**

Map ID  
 Direction  
 Distance  
 Elevation

MAP FINDINGS

Site

Database(s)

EDR ID Number  
 EPA ID Number

**NORTH ELM CLEANERS (Continued)**

**S125085323**

Priority: Not reported  
 Rank: Not reported  
 HCS Code: 51  
 HCS Ref: Google API Geocoder  
 HCS Res: Not reported  
 HCS Scale: Not reported  
 Lat/Long: 36.1019358 -79.787996  
 Shopping Center: Not reported  
 Certified Date: Not reported  
 Project Manager: Not reported  
 Jurisdiction: Not reported  
 Phone Number: Not reported  
 X Coordinates: -79.787996  
 Y Coordinates: 36.1019358  
 Object ID: 2885  
 Comments: Greensboro 1960 City Directory, Clothes Pressers and Cleaners Listing

**59**  
**SE**  
**1/8-1/4**  
**0.244 mi.**  
**1289 ft.**

**WESCOTT LABS**  
**2000 N. CHURCH ST.**  
**GREENSBORO, NC 27405**

**LUST** **S102089543**  
**IMD** **N/A**

**Relative:**  
**Lower**  
**Actual:**  
**778 ft.**

**LUST:**  
 Name: WESCOTT LABS  
 Address: 2000 N. CHURCH ST.  
 City,State,Zip: GREENSBORO, NC 27405  
 Facility ID: Not reported  
 UST Number: WS-4815  
 Incident Number: 15753  
 Source Type: 3  
 Date Reported: 07/15/1996  
 Closure Request: Not reported  
 Close Out: 03/24/2003  
 Level Of Soil Cleanup Achieved: S1  
 # Of Supply Wells: 0  
 Commercial/NonCommercial UST Site: C  
 Risk Classification: L  
 Risk Class Based On Review: L  
 Corrective Action Plan Type: Not reported  
 NOV Issue Date: 08/06/1996  
 Site Priority: E010  
 Phase Of LSA Req: 2  
 Site Risk Reason: Not reported  
 Land Use: IND  
 MTBE: 0  
 MTBE1: U  
 Flag: 0  
 Flag1: 0  
 LUR Filed: Not reported  
 GPS Confirmed: 1  
 Current Status: A  
 RBCA GW: G2  
 PTOPT: 3  
 RPL: False  
 CD Num: 251  
 Reel Num: 0  
 RPOW: True

Map ID  
Direction  
Distance  
Elevation

MAP FINDINGS

Site

Database(s)

EDR ID Number  
EPA ID Number

**WESCOTT LABS (Continued)**

**S102089543**

RPOP: True  
Error Flag: 0  
Error Code: N  
Valid: False  
Testlat: Not reported  
Regional Officer Project Mgr: SKC  
Company: BAIRD GODLEY  
Telephone: Not reported  
5 Min Quad: Not reported

LUST:  
Incident Number: 15753  
Last Modified: 3/24/2003  
Incident Phase: CO  
NOV Issued: 2/4/2003  
NORR Issued: Not reported  
45 Day Report: Not reported  
Public Meeting Held: Not reported  
SOC Signed: Not reported  
Reclassification Report: Not reported  
RS Designation: Not reported  
Closure Request Date: Not reported  
Close-out Report: Not reported

IMD:  
Facility ID: 15753  
Name: WESCOTT LABS.  
Address: 2000 N. CHURCH ST.  
City,State,Zip: GREENSBORO, NC  
Date Occurred: 6/25/1996  
Submit Date: 7/3/1996  
Incident Desc: CONTAMINATED SOIL WAS FOUND UPON REMOVAL OF UST.  
Operator: BAIRD GODLEY  
UST ID: Not reported  
Incident ID: Not reported  
Initials of UST Regional Contact: Not reported  
Regional Office: Not reported  
Responsible Party/Company Name: Not reported  
Ownership: 4  
Responsible Party Contact Name: Not reported  
Operation: 6  
Responsible Party Mailing Address: Not reported  
Responsible Party City,State,Zip: Not reported  
Ownership: Private  
Operation Type: Commercial  
Responsible Party County: Not reported  
Source of Contamination: GASOLINE/DIESEL/KEROSENE  
Source: 3  
Type: 3  
Location: 1  
Petroleum Type: Not reported  
Date Incident Reported: Not reported  
Whether Tank is Commercial or Non Commercial: Not reported  
Site Priority: 010E  
Whether Tank is Regulated: Not reported  
Priority Update: 1/8/1999

Map ID  
Direction  
Distance  
Elevation

MAP FINDINGS

Site

Database(s)

EDR ID Number  
EPA ID Number

**WESCOTT LABS (Continued)**

**S102089543**

Notice of Regulatory Requirement:	Not reported
Wells Affected:	N
Notice of Violation:	Not reported
Phase 1 or Phase 2:	Not reported
Num Affected:	0
Site Priority:	Not reported
Type:	GASOLINE/DIESEL
Location:	Facility
Current Risk Condition:	Not reported
Sampled By:	3
Samples Include:	2
Initial reported risk of incident (never changes):	Not reported
7.5 Min Quad:	Not reported
5 Min Quad:	Not reported
Intermediate Condition Present:	Not reported
Latitude:	Not reported
Longitude:	Not reported
Use of Land, Industrial:	Not reported
Corrective Action Plan Selected - up to 5:	Not reported
RBCA:	Not reported
Date Close Review Requested From RP or Owner:	Not reported
Date Case Closed:	Not reported
Extent of Contamination:	Not reported
Number of Supply Wells Located on Property:	Not reported
MTBE in Well Y/N/U Yes, No or Unknown:	Not reported
Facility Phone Number:	Not reported
MTBE in Groundwater Y/N/U Yes, No or Unknown:	Not reported
Date Land Use Restriction Filed:	Not reported
Date Cleanup Initiated:	Not reported
Record Status:	Not reported
RBCA GW Codes:	Not reported
RBCA GW:	Not reported
Pollutant Type Present:	Not reported
Reference Number for Media Disk for Archived Record:	Not reported
RP Owner?:	Not reported
RP Operator?:	Not reported
RP Landowner?:	Not reported

Status:

Facility ID:	15753
Last Modified:	2003-03-24 00:00:00
Incident Phase:	CO
NOV Issued:	2003-02-04 00:00:00
NORR Issued:	Not reported
45 Day Report:	Not reported
Public Meeting Held:	Not reported
Corrective Action Planned:	Not reported
SOC Sighned:	Not reported
Reclassification Report:	Not reported
RS Designation:	Not reported
Closure Request Date:	Not reported
Close-out Report:	Not reported

MAP FINDINGS

Map ID  
Direction  
Distance  
Elevation

Site

Database(s)

EDR ID Number  
EPA ID Number

**I60**  
**WSW**  
**1/8-1/4**  
**0.245 mi.**  
**1293 ft.**

**LAUNDRYTERIA**  
**2101 N. ELM**  
**GREENSBORO, NC**  
**Site 2 of 3 in cluster I**

**DRYCLEANERS**    **S125085315**  
**N/A**

**Relative:**  
**Higher**  
**Actual:**  
**810 ft.**

**DRYCLEANERS:**  
Name: LAUNDRYTERIA  
Address: 2101 N. ELM  
City,State,Zip: GREENSBORO, NC  
Facility ID: Not reported  
Status: City Directory  
Priority: Not reported  
Rank: Not reported  
HCS Code: 50  
HCS Ref: Google API Geocoder  
HCS Res: Not reported  
HCS Scale: Not reported  
Lat/Long: 36.1018686 -79.7883017  
Shopping Center: Not reported  
Certified Date: Not reported  
Project Manager: Not reported  
Jurisdiction: Not reported  
Phone Number: Not reported  
X Coordinates: -79.7883017  
Y Coordinates: 36.1018686  
Object ID: 2874  
Comments: Greensboro 1960 City Directory, Laundries- Self Serve Listing

Name: LAUNDRYTERIA  
Address: 2101 N. ELM  
City,State,Zip: GREENSBORO, NC  
Facility ID: Not reported  
Status: City Directory  
Priority: Not reported  
Rank: Not reported  
HCS Code: 50  
HCS Ref: Google API Geocoder  
HCS Res: Not reported  
HCS Scale: Not reported  
Lat/Long: 36.1018686 -79.7883017  
Shopping Center: Not reported  
Certified Date: Not reported  
Project Manager: Not reported  
Jurisdiction: Not reported  
Phone Number: Not reported  
X Coordinates: -79.7883017  
Y Coordinates: 36.1018686  
Object ID: 2875  
Comments: Greensboro 1950 City Directory, Laundries Listing

Name: LAUNDRYTERIA  
Address: 2101 N. ELM  
City,State,Zip: GREENSBORO, NC  
Facility ID: Not reported  
Status: City Directory  
Priority: Not reported  
Rank: Not reported  
HCS Code: 50

Map ID  
 Direction  
 Distance  
 Elevation

MAP FINDINGS

Site

Database(s)

EDR ID Number  
 EPA ID Number

**LAUNDRYTERIA (Continued)**

**S125085315**

HCS Ref: Google API Geocoder  
 HCS Res: Not reported  
 HCS Scale: Not reported  
 Lat/Long: 36.1018686 -79.7883017  
 Shopping Center: Not reported  
 Certified Date: Not reported  
 Project Manager: Not reported  
 Jurisdiction: Not reported  
 Phone Number: Not reported  
 X Coordinates: -79.7883017  
 Y Coordinates: 36.1018686  
 Object ID: 2876  
 Comments: Greensboro 1950 City Directory, Laundries Self Serve Listing

**I61**  
**WSW**  
**1/4-1/2**  
**0.260 mi.**  
**1373 ft.**

**HOLLAND IRVING PARK BP**  
**2009 N. ELM ST**  
**GREENSBORO, NC 27402**

**LUST** **S106936279**  
**INST CONTROL** **N/A**  
**IMD**

**Site 3 of 3 in cluster I**

**Relative:**  
**Higher**  
**Actual:**  
**810 ft.**

**LUST:**  
 Name: HOLLAND IRVING PARK BP  
 Address: 2009 N. ELM ST  
 City,State,Zip: GREENSBORO, NC 274028  
 Facility ID: 00-0-000  
 UST Number: WS-7155  
 Incident Number: 30584  
 Source Type: 3  
 Date Reported: 05/25/2005  
 Closure Request: Not reported  
 Close Out: 05/01/2007  
 Level Of Soil Cleanup Achieved: S3  
 # Of Supply Wells: 0  
 Commercial/NonCommercial UST Site: C  
 Risk Classification: L  
 Risk Class Based On Review: L  
 Corrective Action Plan Type: Not reported  
 NOV Issue Date: Not reported  
 Site Priority: Not reported  
 Phase Of LSA Req: 2  
 Site Risk Reason: G  
 Land Use: IND  
 MTBE: 0  
 MTBE1: Y  
 Flag: 0  
 Flag1: 0  
 LUR Filed: 03/16/2007  
 GPS Confirmed: 3  
 Current Status: A  
 RBCA GW: G1  
 PTOPT: 3  
 RPL: True  
 CD Num: 338  
 Reel Num: 0  
 RPOW: True  
 RPOP: True  
 Error Flag: 0  
 Error Code: N

Map ID  
Direction  
Distance  
Elevation

MAP FINDINGS

Site

Database(s)

EDR ID Number  
EPA ID Number

**HOLLAND IRVING PARK BP (Continued)**

**S106936279**

Valid: False  
Testlat: Not reported  
Regional Officer Project Mgr: SKC  
Company: HOLLAND IRVING PARK BP  
Telephone: 3363780580  
5 Min Quad: Not reported

LUST:

ERR Type: Not reported  
UST Number: WS-7155  
Facility Id: 30584  
Date Occurred: 10/20/2000  
Date Reported: 5/25/2005  
Owner/Operator: Not reported  
Ownership: 4  
Operation Type: 6  
Type: 3  
Location: 1  
Priority Update: Not reported  
Wells Affected Y/N: u  
Samples Include: Not reported  
7#5 Minute Quad: y  
5 Minute Quad: Not reported  
Pirf/Min Soil: Not reported  
Release Code: Not reported  
Source Code: Not reported  
Err Type: 9  
Cause: Not reported  
Source: Not reported  
UST Number: P

LUST:

Incident Number: 30584  
Last Modified: 5/1/2007  
Incident Phase: CO  
NOV Issued: Not reported  
NORR Issued: 8/23/2005  
45 Day Report: Not reported  
Public Meeting Held: Not reported  
SOC Signed: Not reported  
Reclassification Report: Not reported  
RS Designation: Not reported  
Closure Request Date: Not reported  
Close-out Report: Not reported

INST CONTROL:

Name: HOLLAND IRVING PARK BP  
Address: 2009 N. ELM STREET  
City,State,Zip: GREENSBORO, NC  
Project Number: WS-7155  
Object ID: Not reported  
DWM Contact: Winston Salem Regional Office (336) 776-9800  
DWM Program: Underground Storage Tank Section  
Project Status: No Further Action  
COC: Multi COC  
Contamination Source: UST System



Map ID  
Direction  
Distance  
Elevation

MAP FINDINGS

Site

Database(s)

EDR ID Number  
EPA ID Number

**HOLLAND IRVING PARK BP (Continued)**

**S106936279**

Received Date: 3/15/2007  
Restricted Media: Multi-Media  
Allowed Use: Media Restrictions Only  
Certification: None  
Plant Reception Date: Not reported  
Instrument Status: Effective  
Deed BK: Not reported  
Deed PG: Not reported  
Plat BK: Not reported  
Plat PG: Not reported  
Instrument: Notice and Restriction  
Deed: Not reported  
Deed Date: Recorded 3-15-2007  
Plat: Not reported  
Plat Date: Not reported  
X Coord: 1767099.711  
Y Coord: 856815.88138

**IMD:**

Facility ID: 30584  
Name: HOLLAND IRVING PARK BP  
Address: 2009 N. ELM STREET  
City,State,Zip: GREENSBORO, NC  
Date Occurred: 10/20/2000  
Submit Date: 5/25/2005  
Incident Desc: prebuy assessment  
Operator: CHARLES L. HOLLAND  
UST ID: Not reported  
Incident ID: Not reported  
Initials of UST Regional Contact: Not reported  
Regional Office: Not reported  
Responsible Party/Company Name: Not reported  
Ownership: 4  
Responsible Party Contact Name: Not reported  
Operation: 6  
Responsible Party Mailing Address: Not reported  
Responsible Party City,State,Zip: Not reported  
Ownership: Private  
Operation Type: Commercial  
Responsible Party County: Not reported  
Source of Contamination: GASOLINE/DIESEL/KEROSENE  
Source: 3  
Type: 3  
Location: 1  
Petroleum Type: Not reported  
Date Incident Reported: Not reported  
Whether Tank is Commercial or Non Commercial: Not reported  
Site Priority: Not reported  
Whether Tank is Regulated: Not reported  
Priority Update: Not reported  
Notice of Regulatory Requirement: Not reported  
Wells Affected: u  
Notice of Violation: Not reported  
Phase 1 or Phase 2: Not reported  
Num Affected: Not reported  
Site Priority: Not reported  
Type: GASOLINE/DIESEL

Map ID  
 Direction  
 Distance  
 Elevation

MAP FINDINGS

Site

Database(s)

EDR ID Number  
 EPA ID Number

**HOLLAND IRVING PARK BP (Continued)**

**S106936279**

Location:	Facility
Current Risk Condition:	Not reported
Sampled By:	y
Samples Include:	Not reported
Initial reported risk of incident (never changes):	Not reported
7.5 Min Quad:	Not reported
5 Min Quad:	Not reported
Intermediate Condition Present:	Not reported
Latitude:	Not reported
Longitude:	Not reported
Use of Land, Industrial:	Not reported
Corrective Action Plan Selected - up to 5:	Not reported
RBCA:	Not reported
Date Close Review Requested From RP or Owner:	Not reported
Date Case Closed:	Not reported
Extent of Contamination:	Not reported
Number of Supply Wells Located on Property:	Not reported
MTBE in Well Y/N/U Yes, No or Unknown:	Not reported
Facility Phone Number:	Not reported
MTBE in Groundwater Y/N/U Yes, No or Unknown:	Not reported
Date Land Use Restriction Filed:	Not reported
Date Cleanup Initiated:	Not reported
Record Status:	Not reported
RBCA GW Codes:	Not reported
RBCA GW:	Not reported
Pollutant Type Present:	Not reported
Reference Number for Media Disk for Archived Record:	Not reported
RP Owner?:	Not reported
RP Operator?:	Not reported
RP Landowner?:	Not reported

Status:

Facility ID:	30584
Last Modified:	2007-05-01 00:00:00
Incident Phase:	CO
NOV Issued:	Not reported
NORR Issued:	2005-08-23 00:00:00
45 Day Report:	Not reported
Public Meeting Held:	Not reported
Corrective Action Planned:	Not reported
SOC Sighned:	Not reported
Reclassification Report:	Not reported
RS Designation:	Not reported
Closure Request Date:	Not reported
Close-out Report:	Not reported

Facility ID:	00-0-0000000918
Name:	IRVING PARK GULF
Address:	2009 N. ELM ST
City,State,Zip:	GREENSBORO, NC
Date Occurred:	Not reported
Submit Date:	Not reported
Incident Desc:	Not reported
Operator:	Not reported
UST ID:	WS-1314
Incident ID:	Not reported
Initials of UST Regional Contact:	Not reported

Map ID  
Direction  
Distance  
Elevation

MAP FINDINGS

Site

Database(s)

EDR ID Number  
EPA ID Number

**HOLLAND IRVING PARK BP (Continued)**

**S106936279**

Regional Office:	WS
Responsible Party/Company Name:	Not reported
Ownership:	Not reported
Responsible Party Contact Name:	Not reported
Operation:	Not reported
Responsible Party Mailing Address:	Not reported
Responsible Party City,State,Zip:	Not reported
Ownership:	Not reported
Operation Type:	Not reported
Responsible Party County:	Not reported
Source of Contamination:	GASOLINE/DIESEL/KEROSENE
Source:	3
Type:	Not reported
Location:	Not reported
Petroleum Type:	Not reported
Date Incident Reported:	1989-07-09 00:00:00
Whether Tank is Commercial or Non Commercial:	COMMERCIAL
Site Priority:	Not reported
Whether Tank is Regulated:	REGULATED
Priority Update:	Not reported
Notice of Regulatory Requirement:	Not reported
Wells Affected:	Not reported
Notice of Violation:	Not reported
Phase 1 or Phase 2:	Not reported
Num Affected:	Not reported
Site Priority:	Not reported
Type:	Not reported
Location:	Not reported
Current Risk Condition:	Not reported
Sampled By:	Not reported
Samples Include:	Not reported
Initial reported risk of incident (never changes):	L
7.5 Min Quad:	Not reported
5 Min Quad:	Not reported
Intermediate Condition Present:	Not reported
Latitude:	0
Longitude:	0
Use of Land, Industrial:	Not reported
Corrective Action Plan Selected - up to 5:	Not reported
RBCA:	Not reported
Date Close Review Requested From RP or Owner:	Not reported
Date Case Closed:	1989-07-09 00:00:00
Extent of Contamination:	None
Number of Supply Wells Located on Property:	0
MTBE in Well Y/N/U Yes, No or Unknown:	0
Facility Phone Number:	Not reported
MTBE in Groundwater Y/N/U Yes, No or Unknown:	U
Date Land Use Restriction Filed:	Not reported
Date Cleanup Initiated:	1989-07-09 00:00:00
Record Status:	ARCHIVED RECORD
RBCA GW Codes:	Not reported
RBCA GW:	Not reported
Pollutant Type Present:	Not reported
Reference Number for Media Disk for Archived Record:	19
RP Owner?:	False
RP Operator?:	False
RP Landowner?:	False

Map ID  
Direction  
Distance  
Elevation

MAP FINDINGS

Site

Database(s)

EDR ID Number  
EPA ID Number

**HOLLAND IRVING PARK BP (Continued)**

**S106936279**

Facility ID:	00-0-0000000918
Name:	IRVING PARK BP
Address:	2009 N. ELM ST
City,State,Zip:	GREENSBORO, NC
Date Occurred:	Not reported
Submit Date:	Not reported
Incident Desc:	Not reported
Operator:	Not reported
UST ID:	WS-1315
Incident ID:	Not reported
Initials of UST Regional Contact:	SKC
Regional Office:	WS
Responsible Party/Company Name:	Not reported
Ownership:	Not reported
Responsible Party Contact Name:	MR. LACY FLORA
Operation:	Not reported
Responsible Party Mailing Address:	2009 NORTH ELM STREET
Responsible Party City,State,Zip:	GREENSBORO, NC 27408
Ownership:	Not reported
Operation Type:	Not reported
Responsible Party County:	Not reported
Source of Contamination:	GASOLINE/DIESEL/KEROSENE
Source:	3
Type:	Not reported
Location:	Not reported
Petroleum Type:	Not reported
Date Incident Reported:	1997-10-07 00:00:00
Whether Tank is Commercial or Non Commercial:	COMMERCIAL
Site Priority:	Not reported
Whether Tank is Regulated:	REGULATED
Priority Update:	Not reported
Notice of Regulatory Requirement:	Not reported
Wells Affected:	Not reported
Notice of Violation:	1997-08-26 00:00:00
Phase 1 or Phase 2:	Not reported
Num Affected:	Not reported
Site Priority:	Not reported
Type:	Not reported
Location:	Not reported
Current Risk Condition:	Not reported
Sampled By:	Not reported
Samples Include:	Not reported
Initial reported risk of incident (never changes):	L
7.5 Min Quad:	Not reported
5 Min Quad:	Not reported
Intermediate Condition Present:	Not reported
Latitude:	0
Longitude:	0
Use of Land, Industrial:	Not reported
Corrective Action Plan Selected - up to 5:	Not reported
RBCA:	Not reported
Date Close Review Requested From RP or Owner:	Not reported
Date Case Closed:	1997-10-07 00:00:00
Extent of Contamination:	None
Number of Supply Wells Located on Property:	0
MTBE in Well Y/N/U Yes, No or Unknown:	0
Facility Phone Number:	Not reported

Map ID  
Direction  
Distance  
Elevation

MAP FINDINGS

Site

Database(s)

EDR ID Number  
EPA ID Number

**HOLLAND IRVING PARK BP (Continued)**

**S106936279**

MTBE in Groundwater Y/N/U Yes, No or Unknown: U  
Date Land Use Restriction Filed: Not reported  
Date Cleanup Initiated: 1997-10-07 00:00:00  
Record Status: ARCHIVED RECORD  
RBCA GW Codes: Not reported  
RBCA GW: Not reported  
Pollutant Type Present: Not reported  
Reference Number for Media Disk for Archived Record: 206  
RP Owner?: False  
RP Operator?: False  
RP Landowner?: False

62  
SSE  
1/4-1/2  
0.260 mi.  
1375 ft.

**TRANE OFFICE BUILDING**  
**1915 N. CHURCH STREET**  
**GREENSBORO, NC 27405**

**LUST S123344886**  
**N/A**

**Relative:**  
**Lower**

**LUST:**

**Actual:**  
**772 ft.**

Name: TRANE OFFICE BUILDING  
Address: 1915 N. CHURCH STREET  
City,State,Zip: GREENSBORO, NC 27405  
Facility ID: 00-0-000  
UST Number: WS-10006  
Incident Number: 45171  
Source Type: 3  
Date Reported: 01/22/2019  
Closure Request: Not reported  
Close Out: 03/11/2019  
Level Of Soil Cleanup Achieved: S1  
# Of Supply Wells: 0  
Commercial/NonCommercial UST Site: C  
Risk Classification: L  
Risk Class Based On Review: L  
Corrective Action Plan Type: Not reported  
NOV Issue Date: Not reported  
Site Priority: Not reported  
Phase Of LSA Req: Not reported  
Site Risk Reason: Not reported  
Land Use: IND  
MTBE: 0  
MTBE1: N  
Flag: 0  
Flag1: 0  
LUR Filed: 02/18/2019  
GPS Confirmed: 3  
Current Status: C  
RBCA GW: G2  
PETOPT: 3  
RPL: True  
CD Num: 0  
Reel Num: 0  
RPOW: True  
RPOP: True  
Error Flag: 0  
Error Code: N  
Valid: False  
Testlat: Not reported

Map ID  
 Direction  
 Distance  
 Elevation

MAP FINDINGS

Site

Database(s)

EDR ID Number  
 EPA ID Number

**TRANE OFFICE BUILDING (Continued)**

**S123344886**

Regional Officer Project Mgr: AED  
 Company: Brady Trane Service, Inc.  
 Telephone: 3363780670  
 5 Min Quad: Not reported

LUST:  
 ERR Type: Not reported  
 UST Number: WS-10006  
 Facility Id: 45171  
 Date Occurred: Not reported  
 Date Reported: Not reported  
 Owner/Operator: Not reported  
 Ownership: 4  
 Operation Type: 6  
 Type: 3  
 Location: 1  
 Priority Update: Not reported  
 Wells Affected Y/N: N  
 Samples Include: Not reported  
 7#5 Minute Quad: Y  
 5 Minute Quad: Not reported  
 Pirf/Min Soil: Not reported  
 Release Code: Not reported  
 Source Code: Not reported  
 Err Type: 3  
 Cause: 7  
 Source: A  
 UST Number: P

LUST:  
 Incident Number: 45171  
 Last Modified: Not reported  
 Incident Phase: CO  
 NOV Issued: Not reported  
 NORR Issued: 1/30/2019  
 45 Day Report: Not reported  
 Public Meeting Held: Not reported  
 SOC Signed: Not reported  
 Reclassification Report: Not reported  
 RS Designation: Not reported  
 Closure Request Date: Not reported  
 Close-out Report: Not reported

**63**  
**WNW**  
**1/4-1/2**  
**0.262 mi.**  
**1381 ft.**

**SAINT PIUS CHURCH**  
**2210 N. ELM ST.**  
**GREENSBORO, NC 27408**

**LUST S101523766**  
**IMD N/A**

**Relative:**  
**Higher**  
**Actual:**  
**803 ft.**

LUST:  
 Name: SAINT PIUS CHURCH  
 Address: 2210 N. ELM ST.  
 City,State,Zip: GREENSBORO, NC 27408  
 Facility ID: Not reported  
 UST Number: WS-3168  
 Incident Number: 9160  
 Source Type: 3

Map ID  
Direction  
Distance  
Elevation

MAP FINDINGS

Site

Database(s)

EDR ID Number  
EPA ID Number

**SAINT PIUS CHURCH (Continued)**

**S101523766**

Date Reported: 05/28/1991  
Closure Request: Not reported  
Close Out: 09/26/1994  
Level Of Soil Cleanup Achieved: Not reported  
# Of Supply Wells: 0  
Commercial/NonCommercial UST Site: N  
Risk Classification: L  
Risk Class Based On Review: L  
Corrective Action Plan Type: Not reported  
NOV Issue Date: 09/28/1992  
Site Priority: Not reported  
Phase Of LSA Req: Not reported  
Site Risk Reason: Not reported  
Land Use: Not reported  
MTBE: 0  
MTBE1: U  
Flag: 1  
Flag1: 0  
LUR Filed: Not reported  
GPS Confirmed: 3  
Current Status: A  
RBCA GW: Not reported  
PETOPT: Not reported  
RPL: False  
CD Num: 17  
Reel Num: 3785  
RPOW: False  
RPOP: False  
Error Flag: 0  
Error Code: N  
Valid: False  
Testlat: Not reported  
Regional Officer Project Mgr: KCG  
Company: Not reported  
Telephone: Not reported  
5 Min Quad: Not reported

**LUST:**

Incident Number: 9160  
Last Modified: 2/15/1995  
Incident Phase: CO  
NOV Issued: Not reported  
NORR Issued: Not reported  
45 Day Report: Not reported  
Public Meeting Held: Not reported  
SOC Signed: Not reported  
Reclassification Report: Not reported  
RS Designation: Not reported  
Closure Request Date: Not reported  
Close-out Report: 9/26/1994

**IMD:**

Facility ID: 9160  
Name: SAINT PIUS CHURCH  
Address: 2210 N. ELM ST.  
City,State,Zip: GREENSBORO, NC

Map ID  
Direction  
Distance  
Elevation

MAP FINDINGS

Site

Database(s)

EDR ID Number  
EPA ID Number

**SAINT PIUS CHURCH (Continued)**

**S101523766**

Date Occurred:	5/28/1991
Submit Date:	9/29/1992
Incident Desc:	83,350 PPM TPH IN SITU.
Operator:	ST. PIUS CHURCH
UST ID:	Not reported
Incident ID:	Not reported
Initials of UST Regional Contact:	Not reported
Regional Office:	Not reported
Responsible Party/Company Name:	Not reported
Ownership:	4
Responsible Party Contact Name:	Not reported
Operation:	4
Responsible Party Mailing Address:	Not reported
Responsible Party City,State,Zip:	Not reported
Ownership:	Private
Operation Type:	Educ/Religios
Responsible Party County:	Not reported
Source of Contamination:	GASOLINE/DIESEL/KEROSENE
Source:	3
Type:	4
Location:	8
Petroleum Type:	Not reported
Date Incident Reported:	Not reported
Whether Tank is Commercial or Non Commercial:	Not reported
Site Priority:	Not reported
Whether Tank is Regulated:	Not reported
Priority Update:	Not reported
Notice of Regulatory Requirement:	Not reported
Wells Affected:	Not reported
Notice of Violation:	Not reported
Phase 1 or Phase 2:	Not reported
Num Affected:	0
Site Priority:	Not reported
Type:	HEATING OIL
Location:	Other
Current Risk Condition:	Not reported
Sampled By:	Not reported
Samples Include:	Not reported
Initial reported risk of incident (never changes):	Not reported
7.5 Min Quad:	Not reported
5 Min Quad:	Not reported
Intermediate Condition Present:	Not reported
Latitude:	Not reported
Longitude:	Not reported
Use of Land, Industrial:	Not reported
Corrective Action Plan Selected - up to 5:	Not reported
RBCA:	Not reported
Date Close Review Requested From RP or Owner:	Not reported
Date Case Closed:	Not reported
Extent of Contamination:	Not reported
Number of Supply Wells Located on Property:	Not reported
MTBE in Well Y/N/U Yes, No or Unknown:	Not reported
Facility Phone Number:	Not reported
MTBE in Groundwater Y/N/U Yes, No or Unknown:	Not reported
Date Land Use Restriction Filed:	Not reported
Date Cleanup Initiated:	Not reported
Record Status:	Not reported



Map ID  
 Direction  
 Distance  
 Elevation

MAP FINDINGS

Site

Database(s)

EDR ID Number  
 EPA ID Number

**SAINT PIUS CHURCH (Continued)**

**S101523766**

RBCA GW Codes: Not reported  
 RBCA GW: Not reported  
 Pollutant Type Present: Not reported  
 Reference Number for Media Disk for Archived Record: Not reported  
 RP Owner?: Not reported  
 RP Operator?: Not reported  
 RP Landowner?: Not reported

Status:

Facility ID: 9160  
 Last Modified: 1995-02-15 00:00:00  
 Incident Phase: CO  
 NOV Issued: Not reported  
 NORR Issued: Not reported  
 45 Day Report: Not reported  
 Public Meeting Held: Not reported  
 Corrective Action Planned: Not reported  
 SOC Sighned: Not reported  
 Reclassification Report: Not reported  
 RS Designation: Not reported  
 Closure Request Date: Not reported  
 Close-out Report: 1994-09-26 00:00:00

**64**  
**SSE**  
**1/4-1/2**  
**0.270 mi.**  
**1425 ft.**

**FELTS ENTERPRISES**  
**1916 N. CHURCH ST.**  
**GREENSBORO, NC 27405**

**LUST S101574549**  
**IMD N/A**

**Relative:**  
**Lower**  
**Actual:**  
**772 ft.**

LUST:  
 Name: FELTS ENTERPRISES  
 Address: 1916 N. CHURCH ST.  
 City,State,Zip: GREENSBORO, NC 27405  
 Facility ID: 00-0-000  
 UST Number: WS-3115  
 Incident Number: 8893  
 Source Type: 3  
 Date Reported: 02/22/1990  
 Closure Request: Not reported  
 Close Out: 09/11/1992  
 Level Of Soil Cleanup Achieved: Not reported  
 # Of Supply Wells: 0  
 Commercial/NonCommercial UST Site: C  
 Risk Classification: L  
 Risk Class Based On Review: L  
 Corrective Action Plan Type: Not reported  
 NOV Issue Date: Not reported  
 Site Priority: Not reported  
 Phase Of LSA Req: Not reported  
 Site Risk Reason: Not reported  
 Land Use: Not reported  
 MTBE: 0  
 MTBE1: U  
 Flag: 0  
 Flag1: 0  
 LUR Filed: Not reported  
 GPS Confirmed: 3

Map ID  
Direction  
Distance  
Elevation

MAP FINDINGS

Site

Database(s)

EDR ID Number  
EPA ID Number

**FELTS ENTERPRISES (Continued)**

**S101574549**

Current Status: A  
RBCA GW: Not reported  
PETOPT: 3  
RPL: False  
CD Num: 14  
Reel Num: 3785  
RPOW: False  
RPOP: False  
Error Flag: 0  
Error Code: N  
Valid: False  
Testlat: Not reported  
Regional Officer Project Mgr: KCG  
Company: FELTS ENTERPRISES  
Telephone: Not reported  
5 Min Quad: Not reported

**LUST:**

Incident Number: 8893  
Last Modified: 2/3/1993  
Incident Phase: CO  
NOV Issued: Not reported  
NORR Issued: Not reported  
45 Day Report: Not reported  
Public Meeting Held: Not reported  
SOC Signed: Not reported  
Reclassification Report: Not reported  
RS Designation: Not reported  
Closure Request Date: Not reported  
Close-out Report: 8/7/1992

**IMD:**

Facility ID: 8893  
Name: FELTS ENTERPRISED  
Address: 1916 N CHURCH ST  
City,State,Zip: GREENSBORO, NC  
Date Occurred: 11/27/1989  
Submit Date: 8/11/1992  
Incident Desc: Not reported  
Operator: Not reported  
UST ID: Not reported  
Incident ID: Not reported  
Initials of UST Regional Contact: Not reported  
Regional Office: Not reported  
Responsible Party/Company Name: Not reported  
Ownership: Not reported  
Responsible Party Contact Name: Not reported  
Operation: Not reported  
Responsible Party Mailing Address: Not reported  
Responsible Party City,State,Zip: Not reported  
Ownership: Not reported  
Operation Type: Not reported  
Responsible Party County: Not reported  
Source of Contamination: GASOLINE/DIESEL/KEROSENE  
Source: 3  
Type: Not reported

Map ID  
Direction  
Distance  
Elevation

MAP FINDINGS

Site

Database(s)

EDR ID Number  
EPA ID Number

**FELTS ENTERPRISES (Continued)**

**S101574549**

Location:	Not reported
Petroleum Type:	Not reported
Date Incident Reported:	Not reported
Whether Tank is Commercial or Non Commercial:	Not reported
Site Priority:	Not reported
Whether Tank is Regulated:	Not reported
Priority Update:	Not reported
Notice of Regulatory Requirement:	Not reported
Wells Affected:	Not reported
Notice of Violation:	Not reported
Phase 1 or Phase 2:	Not reported
Num Affected:	0
Site Priority:	Not reported
Type:	Not reported
Location:	Not reported
Current Risk Condition:	Not reported
Sampled By:	Not reported
Samples Include:	Not reported
Initial reported risk of incident (never changes):	Not reported
7.5 Min Quad:	Not reported
5 Min Quad:	Not reported
Intermediate Condition Present:	Not reported
Latitude:	Not reported
Longitude:	Not reported
Use of Land, Industrial:	Not reported
Corrective Action Plan Selected - up to 5:	Not reported
RBCA:	Not reported
Date Close Review Requested From RP or Owner:	Not reported
Date Case Closed:	Not reported
Extent of Contamination:	Not reported
Number of Supply Wells Located on Property:	Not reported
MTBE in Well Y/N/U Yes, No or Unknown:	Not reported
Facility Phone Number:	Not reported
MTBE in Groundwater Y/N/U Yes, No or Unknown:	Not reported
Date Land Use Restriction Filed:	Not reported
Date Cleanup Initiated:	Not reported
Record Status:	Not reported
RBCA GW Codes:	Not reported
RBCA GW:	Not reported
Pollutant Type Present:	Not reported
Reference Number for Media Disk for Archived Record:	Not reported
RP Owner?:	Not reported
RP Operator?:	Not reported
RP Landowner?:	Not reported
Status:	
Facility ID:	8893
Last Modified:	1993-02-03 00:00:00
Incident Phase:	CO
NOV Issued:	Not reported
NORR Issued:	Not reported
45 Day Report:	Not reported
Public Meeting Held:	Not reported
Corrective Action Planned:	Not reported
SOC Sighned:	Not reported
Reclassification Report:	Not reported
RS Designation:	Not reported
Closure Request Date:	Not reported

Map ID  
 Direction  
 Distance  
 Elevation

MAP FINDINGS

Site

Database(s)

EDR ID Number  
 EPA ID Number

**FELTS ENTERPRISES (Continued)**

**S101574549**

Close-out Report: 1992-08-07 00:00:00

**65**  
**NNE**  
**1/4-1/2**  
**0.301 mi.**  
**1590 ft.**

**COX TOYOTA, INC.**  
**2475 NORTH CHURCH STREET**  
**BURLINGTON, NC 27215**

**LUST**  
**UST**  
**INST CONTROL**  
**Financial Assurance**

**U003137759**  
**N/A**

**Relative:**  
**Lower**  
**Actual:**  
**787 ft.**

**LUST:**  
 Name: COX PROPERTIES  
 Address: 2475 N. CHURCH STREET  
 City,State,Zip: BURLINGTON, NC 27405  
 Facility ID: Not reported  
 UST Number: WS-9780  
 Incident Number: 44976  
 Source Type: 3  
 Date Reported: 01/12/2018  
 Closure Request: Not reported  
 Close Out: 03/01/2018  
 Level Of Soil Cleanup Achieved: S1  
 # Of Supply Wells: 0  
 Commercial/NonCommercial UST Site: C  
 Risk Classification: L  
 Risk Class Based On Review: L  
 Corrective Action Plan Type: Not reported  
 NOV Issue Date: Not reported  
 Site Priority: Not reported  
 Phase Of LSA Req: Not reported  
 Site Risk Reason: Not reported  
 Land Use: IND  
 MTBE: 0  
 MTBE1: U  
 Flag: 0  
 Flag1: 0  
 LUR Filed: 02/06/2018  
 GPS Confirmed: 3  
 Current Status: C  
 RBCA GW: G1  
 PETOPT: 5  
 RPL: True  
 CD Num: 0  
 Reel Num: 0  
 RPOW: True  
 RPOP: True  
 Error Flag: 0  
 Error Code: N  
 Valid: False  
 Testlat: Not reported  
 Regional Officer Project Mgr: MSL  
 Company: Cox Companies  
 Telephone: 3363950442  
 5 Min Quad: Not reported

**LUST:**  
 ERR Type: Not reported  
 UST Number: WS-9780  
 Facility Id: 44976

Map ID  
Direction  
Distance  
Elevation

MAP FINDINGS

Site

Database(s)

EDR ID Number  
EPA ID Number

**COX TOYOTA, INC. (Continued)**

**U003137759**

Date Occurred: Not reported  
Date Reported: Not reported  
Owner/Operator: Not reported  
Ownership: 4  
Operation Type: 6  
Type: 5  
Location: 1  
Priority Update: Not reported  
Wells Affected Y/N: N  
Samples Include: Not reported  
7#5 Minute Quad: Y  
5 Minute Quad: Not reported  
Pirf/Min Soil: Not reported  
Release Code: Not reported  
Source Code: Not reported  
Err Type: 3  
Cause: 3  
Source: A  
UST Number: P

**LUST:**

Incident Number: 44976  
Last Modified: Not reported  
Incident Phase: CO  
NOV Issued: Not reported  
NORR Issued: 2/2/2018  
45 Day Report: Not reported  
Public Meeting Held: Not reported  
SOC Signed: Not reported  
Reclassification Report: Not reported  
RS Designation: Not reported  
Closure Request Date: Not reported  
Close-out Report: Not reported

**UST:**

Name: COX TOYOTA, INC.  
Address: 2475 NORTH CHURCH STREET  
City,State,Zip: BURLINGTON, NC 27215  
Facility Id: 00-0-0000023223  
Contact: MCLEOD OIL COMPANY, INC.  
Contact Address1: PO BOX 100/ HIGHWAY 70  
Contact Address2: Not reported  
Contact City/State/Zip: MEBANE, NC 27302  
FIPS County Desc: Alamance  
Latitude: 36.09095  
Longitude: -79.3884

Click here to access the North Carolina DEQ records for this facility:

Tank Id: 1  
Tank Status: Not reported  
Installed Date: 05/04/1972  
Perm Close Date: 12/06/1993  
Product Name: Gasoline, Gas Mix

Map ID  
Direction  
Distance  
Elevation

MAP FINDINGS

Site

Database(s)

EDR ID Number  
EPA ID Number

**COX TOYOTA, INC. (Continued)**

**U003137759**

Tank Capacity: 1000  
Root Tank Id: Not reported  
Main Tank: No  
Compartment Tank: No  
Manifold Tank: Not reported  
Commercial: Yes  
Regulated: Yes  
Other CP Tank: Not reported  
Overfill Protection Name: Not reported  
Spill Protection Name: Not reported  
Leak Detection Name: Not reported  
Decode for TCONS\_KEY: Single Wall Steel  
Decode for PCONS\_KEY: Single Wall Steel  
Decode for PSYS\_KEY: Unknown

**INST CONTROL:**

Name: COX PROPERTIES  
Address: 2475 N. CHURCH STREET  
City,State,Zip: BURLINGTON, NC  
Project Number: WS-9780  
Object ID: Not reported  
DWM Contact: Winston Salem Regional Office (336) 776-9800  
DWM Program: Underground Storage Tank Section  
Project Status: No Further Action  
COC: Multi COC  
Contamination Source: UST System  
Received Date: 2/5/2018  
Restricted Media: Soil Only  
Allowed Use: Media Restrictions Only  
Certification: None  
Plant Reception Date: Not reported  
Instrument Status: Effective  
Deed BK: Not reported  
Deed PG: Not reported  
Plat BK: Not reported  
Plat PG: Not reported  
Instrument: Notice and Restriction  
Deed: Not reported  
Deed Date: Recorded 2-5-2018  
Plat: Not reported  
Plat Date: Not reported  
X Coord: 1885233.4324  
Y Coord: 852185.10389

**NC Financial Assurance 1:**

Name: COX TOYOTA, INC.  
Address: 2475 NORTH CHURCH STREET  
City,State,Zip: BURLINGTON, NC 27215  
Facility ID: 00-0-0000023223  
Region: 1  
Financial Responsibility Desc: Corporate Guarantee  
Financial Responsibility Name: Midway Oil and Gas Company, Inc.  
Started Date: Not reported  
Ended Date: Not reported

Map ID  
 Direction  
 Distance  
 Elevation

MAP FINDINGS

Site

Database(s)

EDR ID Number  
 EPA ID Number

**66**  
**NW**  
**1/4-1/2**  
**0.323 mi.**  
**1703 ft.**

**CLEGG PROPERTY, SARAH**  
**2304 N. ELM STREET**  
**GREENSBORO, NC 27408**

**LUST** **S118362211**  
**LUST TRUST** **N/A**

**Relative:**  
**Higher**

LUST:

**Actual:**  
**816 ft.**

Name: CLEGG PROPERTY, SARAH  
 Address: 2304 N. ELM STREET  
 City,State,Zip: GREENSBORO, NC 27408  
 Facility ID: Not reported  
 UST Number: WS-9340  
 Incident Number: 44560  
 Source Type: 3  
 Date Reported: 08/26/2015  
 Closure Request: Not reported  
 Close Out: 11/16/2015  
 Level Of Soil Cleanup Achieved: S1  
 # Of Supply Wells: 0  
 Commercial/NonCommercial UST Site: N  
 Risk Classification: U  
 Risk Class Based On Review: L  
 Corrective Action Plan Type: Not reported  
 NOV Issue Date: Not reported  
 Site Priority: Not reported  
 Phase Of LSA Req: Not reported  
 Site Risk Reason: Not reported  
 Land Use: RES  
 MTBE: 0  
 MTBE1: N  
 Flag: 0  
 Flag1: 0  
 LUR Filed: Not reported  
 GPS Confirmed: 5  
 Current Status: C  
 RBCA GW: G1  
 PTOPT: 4  
 RPL: True  
 CD Num: 0  
 Reel Num: 0  
 RPOW: True  
 RPOP: True  
 Error Flag: 0  
 Error Code: N  
 Valid: True  
 Testlat: Not reported  
 Regional Officer Project Mgr: AED  
 Company: Not reported  
 Telephone: 3362096530  
 5 Min Quad: Not reported

LUST:

ERR Type: Not reported  
 UST Number: WS-9340  
 Facility Id: 44560  
 Date Occurred: 8/25/2015  
 Date Reported: 8/27/2015  
 Owner/Operator: Not reported  
 Ownership: 4  
 Operation Type: 3

Map ID  
Direction  
Distance  
Elevation

MAP FINDINGS

Site

Database(s)

EDR ID Number  
EPA ID Number

**CLEGG PROPERTY, SARAH (Continued)**

**S118362211**

Type: 4  
Location: 7  
Priority Update: Not reported  
Wells Affected Y/N: N  
Samples Include: Not reported  
7#5 Minute Quad: Y  
5 Minute Quad: Not reported  
Pirf/Min Soil: Not reported  
Release Code: Not reported  
Source Code: Not reported  
Err Type: 3  
Cause: 3  
Source: A  
UST Number: P

**LUST:**

Incident Number: 44560  
Last Modified: 11/16/2015  
Incident Phase: CO  
NOV Issued: Not reported  
NORR Issued: 9/28/2015  
45 Day Report: Not reported  
Public Meeting Held: Not reported  
SOC Signed: Not reported  
Reclassification Report: Not reported  
RS Designation: Not reported  
Closure Request Date: Not reported  
Close-out Report: Not reported

**LUST TRUST:**

Name: CLEGG PROPERTY, SARAH  
Address: 2304 N. ELM STREET  
City,State,Zip: GREENSBORO, NC  
Facility ID: Not reported  
Site ID: 44560  
Site Note: SCAN-----, Noncommercial; first apply a \$1,000 deductible then reimburse 90% of subsequent approved costs until a maximum deductible of \$2,000 is reached. Then reimburse at 100%. [CGS 11/24/15]  
  
Site Eligible?: True  
Commercial Find: 100% Non-Commercial  
Priority Rank: Not reported  
Deductable Amount: 2000  
3rd Party Deductable Amt: 0  
Sum 3rd Party Amt Applied: 0

67  
WSW  
1/4-1/2  
0.366 mi.  
1931 ft.

**BARNHARDT PROPERTY, JAMES A.  
208 ELMWOOD DRIVE  
GREENSBORO, NC 27408**

**LUST S117329950  
LUST TRUST N/A  
INST CONTROL**

**Relative:  
Lower  
Actual:  
794 ft.**

**LUST:**  
Name: BARNHARDT PROPERTY, JAMES A.  
Address: 208 ELMWOOD DRIVE  
City,State,Zip: GREENSBORO, NC 27408  
Facility ID: Not reported



Map ID  
Direction  
Distance  
Elevation

MAP FINDINGS

Site

Database(s)

EDR ID Number  
EPA ID Number

**BARNHARDT PROPERTY, JAMES A. (Continued)**

**S117329950**

UST Number:	WS-9157
Incident Number:	44387
Source Type:	3
Date Reported:	09/17/2014
Closure Request:	Not reported
Close Out:	02/23/2015
Level Of Soil Cleanup Achieved:	S2
# Of Supply Wells:	0
Commercial/NonCommercial UST Site:	N
Risk Classification:	U
Risk Class Based On Review:	L
Corrective Action Plan Type:	Not reported
NOV Issue Date:	Not reported
Site Priority:	Not reported
Phase Of LSA Req:	1
Site Risk Reason:	0
Land Use:	RES
MTBE:	0
MTBE1:	U
Flag:	0
Flag1:	0
LUR Filed:	10/23/2014
GPS Confirmed:	5
Current Status:	C
RBCA GW:	G2
PETOPT:	4
RPL:	True
CD Num:	0
Reel Num:	0
RPOW:	True
RPOP:	False
Error Flag:	0
Error Code:	N
Valid:	False
Testlat:	Not reported
Regional Officer Project Mgr:	SKC
Company:	Not reported
Telephone:	3366810237
5 Min Quad:	Not reported
LUST:	
ERR Type:	Not reported
UST Number:	WS-9157
Facility Id:	44387
Date Occurred:	9/17/2014
Date Reported:	9/17/2014
Owner/Operator:	Not reported
Ownership:	4
Operation Type:	3
Type:	4
Location:	7
Priority Update:	Not reported
Wells Affected Y/N:	N
Samples Include:	Not reported
7#5 Minute Quad:	Y
5 Minute Quad:	Not reported
Pirf/Min Soil:	Not reported
Release Code:	Not reported

Map ID  
Direction  
Distance  
Elevation

MAP FINDINGS

Site

Database(s)

EDR ID Number  
EPA ID Number

**BARNHARDT PROPERTY, JAMES A. (Continued)**

**S117329950**

Source Code: Not reported  
Err Type: 2  
Cause: 3  
Source: A  
UST Number: P

LUST:

Incident Number: 44387  
Last Modified: 2/23/2015  
Incident Phase: CO  
NOV Issued: Not reported  
NORR Issued: 10/16/2014  
45 Day Report: Not reported  
Public Meeting Held: Not reported  
SOC Signed: Not reported  
Reclassification Report: Not reported  
RS Designation: Not reported  
Closure Request Date: Not reported  
Close-out Report: Not reported

LUST TRUST:

Name: BARNHARDT PROPERTY, JAMES A.  
Address: 208 ELMWOOD DRIVE  
City,State,Zip: GREENSBORO, NC  
Facility ID: Not reported  
Site ID: 44387  
Site Note: Noncommercial; first apply a \$1,000 deductible then reimburse 90% of subsequent approved costs until a maximum deductible of \$2,000 is reached. Then reimburse at 100%. [CGS 1/13/15]  
Site Eligible?: True  
Commercial Find: 100% Non-Commercial  
Priority Rank: Not reported  
Deductable Amount: 2000  
3rd Party Deductable Amt: 0  
Sum 3rd Party Amt Applied: 0

INST CONTROL:

Name: BARNHARDT PROPERTY, JAMES A.  
Address: 208 ELMWOOD DRIVE  
City,State,Zip: GREENSBORO, NC  
Project Number: WS-9157  
Object ID: Not reported  
DWM Contact: Winston Salem Regional Office (336) 776-9800  
DWM Program: Underground Storage Tank Section  
Project Status: No Further Action  
COC: Multi COC  
Contamination Source: UST System  
Received Date: 10/22/2014  
Restricted Media: Multi-Media  
Allowed Use: Media Restrictions Only  
Certification: None  
Plant Reception Date: Not reported  
Instrument Status: Effective  
Deed BK: Not reported  
Deed PG: Not reported

Map ID  
 Direction  
 Distance  
 Elevation

MAP FINDINGS

Site

Database(s)

EDR ID Number  
 EPA ID Number

**BARNHARDT PROPERTY, JAMES A. (Continued)**

**S117329950**

Plat BK:	Not reported
Plat PG:	Not reported
Instrument:	Notice and Restriction
Deed:	Not reported
Deed Date:	Recorded 10-22-2014
Plat:	Not reported
Plat Date:	Not reported
X Coord:	1766604.2487
Y Coord:	856554.06431

**J68**  
**WNW**  
**1/4-1/2**  
**0.384 mi.**  
**2026 ft.**

**GREENWAY RESIDENCE, DONNA F.**  
**2302 DANBURY ROAD**  
**GREENSBORO, NC 27408**  
**Site 1 of 2 in cluster J**

**LUST S125246668**  
**N/A**

**Relative:**  
**Higher**  
**Actual:**  
**820 ft.**

<b>LUST:</b>	
Name:	GREENWAY RESIDENCE, DONNA F.
Address:	2302 DANBURY ROAD
City,State,Zip:	GREENSBORO, NC 27408
Facility ID:	Not reported
UST Number:	WS-10077
Incident Number:	45233
Source Type:	3
Date Reported:	06/05/2019
Closure Request:	Not reported
Close Out:	07/15/2019
Level Of Soil Cleanup Achieved:	S2
# Of Supply Wells:	0
Commercial/NonCommercial UST Site:	N
Risk Classification:	U
Risk Class Based On Review:	L
Corrective Action Plan Type:	Not reported
NOV Issue Date:	Not reported
Site Priority:	Not reported
Phase Of LSA Req:	Not reported
Site Risk Reason:	Not reported
Land Use:	RES
MTBE:	0
MTBE1:	U
Flag:	0
Flag1:	0
LUR Filed:	06/11/2019
GPS Confirmed:	N
Current Status:	C
RBCA GW:	G2
PETOPT:	4
RPL:	True
CD Num:	0
Reel Num:	0
RPOW:	True
RPOP:	False
Error Flag:	0
Error Code:	N
Valid:	False
Testlat:	Not reported
Regional Officer Project Mgr:	LJM
Company:	Not reported

Map ID  
 Direction  
 Distance  
 Elevation

MAP FINDINGS

Site

Database(s)

EDR ID Number  
 EPA ID Number

**GREENWAY RESIDENCE, DONNA F. (Continued)**

**S125246668**

Telephone: 3362070140  
 5 Min Quad: Not reported

**LUST:**

ERR Type: Not reported  
 UST Number: WS-10077  
 Facility Id: 45233  
 Date Occurred: Not reported  
 Date Reported: Not reported  
 Owner/Operator: Not reported  
 Ownership: 4  
 Operation Type: 3  
 Type: 4  
 Location: 7  
 Priority Update: Not reported  
 Wells Affected Y/N: N  
 Samples Include: Not reported  
 7#5 Minute Quad: Y  
 5 Minute Quad: Not reported  
 Pirf/Min Soil: Not reported  
 Release Code: Not reported  
 Source Code: Not reported  
 Err Type: 3  
 Cause: 3  
 Source: A  
 UST Number: P

**LUST:**

Incident Number: 45233  
 Last Modified: 7/15/2019  
 Incident Phase: CO  
 NOV Issued: Not reported  
 NORR Issued: Not reported  
 45 Day Report: Not reported  
 Public Meeting Held: Not reported  
 SOC Signed: Not reported  
 Reclassification Report: Not reported  
 RS Designation: Not reported  
 Closure Request Date: Not reported  
 Close-out Report: Not reported

**69  
 NNW  
 1/4-1/2  
 0.384 mi.  
 2026 ft.**

**PAGE HIGH SCHOOL  
 201 ALMA PINNEX DR.  
 GREENSBORO, NC 27405**

**LUST S101522949  
 IMD N/A**

**Relative:  
 Higher  
 Actual:  
 810 ft.**

**LUST:**

Name: PAGE HIGH SCHOOL  
 Address: 201 ALMA PINNEX DR.  
 City,State,Zip: GREENSBORO, NC 27405  
 Facility ID: 00-0-000  
 UST Number: WS-2693  
 Incident Number: 6201  
 Source Type: 3  
 Date Reported: 08/09/1990  
 Closure Request: Not reported

Map ID  
Direction  
Distance  
Elevation

MAP FINDINGS

Site

Database(s)

EDR ID Number  
EPA ID Number

PAGE HIGH SCHOOL (Continued)

S101522949

Close Out: 06/25/1993  
Level Of Soil Cleanup Achieved: Not reported  
# Of Supply Wells: 0  
Commercial/NonCommercial UST Site: C  
Risk Classification: L  
Risk Class Based On Review: L  
Corrective Action Plan Type: Not reported  
NOV Issue Date: Not reported  
Site Priority: Not reported  
Phase Of LSA Req: Not reported  
Site Risk Reason: Not reported  
Land Use: Not reported  
MTBE: 0  
MTBE1: U  
Flag: 0  
Flag1: 0  
LUR Filed: Not reported  
GPS Confirmed: 3  
Current Status: A  
RBCA GW: Not reported  
PETOPT: 3  
RPL: False  
CD Num: 16  
Reel Num: 3785  
RPOW: False  
RPOP: False  
Error Flag: 0  
Error Code: N  
Valid: False  
Testlat: Not reported  
Regional Officer Project Mgr: SKC  
Company: Not reported  
Telephone: Not reported  
5 Min Quad: Not reported

LUST:

Incident Number: 6201  
Last Modified: 8/2/1993  
Incident Phase: CO  
NOV Issued: Not reported  
NORR Issued: Not reported  
45 Day Report: Not reported  
Public Meeting Held: Not reported  
SOC Signed: Not reported  
Reclassification Report: Not reported  
RS Designation: Not reported  
Closure Request Date: Not reported  
Close-out Report: 6/18/1993

Name: PAGE HIGH SCHOOL - B  
Address: 201 ALMA PINNEX DR  
City,State,Zip: GREENSBORO, NC 27405  
Facility ID: 00-0-000  
UST Number: WS-5672  
Incident Number: 20031  
Source Type: 3  
Date Reported: 04/30/1999

Map ID  
Direction  
Distance  
Elevation

MAP FINDINGS

Site

Database(s)

EDR ID Number  
EPA ID Number

**PAGE HIGH SCHOOL (Continued)**

**S101522949**

Closure Request: 1999-04-30 00:00:00  
Close Out: 05/11/1999  
Level Of Soil Cleanup Achieved: Not reported  
# Of Supply Wells: 0  
Commercial/NonCommercial UST Site: C  
Risk Classification: L  
Risk Class Based On Review: L  
Corrective Action Plan Type: Not reported  
NOV Issue Date: Not reported  
Site Priority: Not reported  
Phase Of LSA Req: Not reported  
Site Risk Reason: Not reported  
Land Use: Not reported  
MTBE: 0  
MTBE1: U  
Flag: 0  
Flag1: 0  
LUR Filed: Not reported  
GPS Confirmed: 3  
Current Status: A  
RBCA GW: Not reported  
PETOPT: 3  
RPL: False  
CD Num: 204  
Reel Num: 0  
RPOW: False  
RPOP: False  
Error Flag: 0  
Error Code: N  
Valid: False  
Testlat: Not reported  
Regional Officer Project Mgr: SKC  
Company: PAGE HIGH SCHOOL  
Telephone: Not reported  
5 Min Quad: Not reported

**LUST:**

Incident Number: 20031  
Last Modified: 7/23/1999  
Incident Phase: CO  
NOV Issued: Not reported  
NORR Issued: Not reported  
45 Day Report: Not reported  
Public Meeting Held: Not reported  
SOC Signed: Not reported  
Reclassification Report: Not reported  
RS Designation: Not reported  
Closure Request Date: Not reported  
Close-out Report: 5/11/1999

**IMD:**

Facility ID: 20031  
Name: PAGE HIGH SCHOOL  
Address: 201 ALMA PINNIX DRIVE  
City,State,Zip: GREENSBORO, NC  
Date Occurred: 4/6/1998

Map ID  
Direction  
Distance  
Elevation

MAP FINDINGS

Site

Database(s)

EDR ID Number  
EPA ID Number

PAGE HIGH SCHOOL (Continued)

S101522949

Submit Date:	5/3/1999
Incident Desc:	UPON REMOVAL OF GASOLINE UST, MINOR SOIL CONTAM. WAS DISCOVERED
Operator:	GERALD GREESON
UST ID:	Not reported
Incident ID:	Not reported
Initials of UST Regional Contact:	Not reported
Regional Office:	Not reported
Responsible Party/Company Name:	Not reported
Ownership:	6
Responsible Party Contact Name:	Not reported
Operation:	4
Responsible Party Mailing Address:	Not reported
Responsible Party City,State,Zip:	Not reported
Ownership:	County
Operation Type:	Educ/Religios
Responsible Party County:	Not reported
Source of Contamination:	GASOLINE/DIESEL/KEROSENE
Source:	3
Type:	3
Location:	1
Petroleum Type:	Not reported
Date Incident Reported:	Not reported
Whether Tank is Commercial or Non Commercial:	Not reported
Site Priority:	Not reported
Whether Tank is Regulated:	Not reported
Priority Update:	5/25/1999
Notice of Regulatory Requirement:	Not reported
Wells Affected:	Not reported
Notice of Violation:	Not reported
Phase 1 or Phase 2:	Not reported
Num Affected:	Not reported
Site Priority:	Not reported
Type:	GASOLINE/DIESEL
Location:	Facility
Current Risk Condition:	Not reported
Sampled By:	Not reported
Samples Include:	Not reported
Initial reported risk of incident (never changes):	Not reported
7.5 Min Quad:	Not reported
5 Min Quad:	Not reported
Intermediate Condition Present:	Not reported
Latitude:	Not reported
Longitude:	Not reported
Use of Land, Industrial:	Not reported
Corrective Action Plan Selected - up to 5:	Not reported
RBCA:	Not reported
Date Close Review Requested From RP or Owner:	Not reported
Date Case Closed:	Not reported
Extent of Contamination:	Not reported
Number of Supply Wells Located on Property:	Not reported
MTBE in Well Y/N/U Yes, No or Unknown:	Not reported
Facility Phone Number:	Not reported
MTBE in Groundwater Y/N/U Yes, No or Unknown:	Not reported
Date Land Use Restriction Filed:	Not reported
Date Cleanup Initiated:	Not reported
Record Status:	Not reported
RBCA GW Codes:	Not reported

Map ID  
Direction  
Distance  
Elevation

MAP FINDINGS

Site

Database(s)

EDR ID Number  
EPA ID Number

**PAGE HIGH SCHOOL (Continued)**

**S101522949**

RBCA GW: Not reported  
Pollutant Type Present: Not reported  
Reference Number for Media Disk for Archived Record: Not reported  
RP Owner?: Not reported  
RP Operator?: Not reported  
RP Landowner?: Not reported

Status:

Facility ID: 20031  
Last Modified: 1999-07-23 00:00:00  
Incident Phase: CO  
NOV Issued: Not reported  
NORR Issued: Not reported  
45 Day Report: Not reported  
Public Meeting Held: Not reported  
Corrective Action Planned: Not reported  
SOC Sighned: Not reported  
Reclassification Report: Not reported  
RS Designation: Not reported  
Closure Request Date: Not reported  
Close-out Report: 1999-05-11 00:00:00

Facility ID: 6201  
Name: PAGE HIGH SCHOOL  
Address: 201 ALMA PINNEX DR.  
City,State,Zip: GREENSBORO, NC  
Date Occurred: 8/9/1990  
Submit Date: 1/8/1991  
Incident Desc: SOIL SAMPLES CONFIRMED THAT A RELEASE HAD OCCURRED.  
Operator: GREENSBORO PUBLIC SCHOOLS  
UST ID: Not reported  
Incident ID: Not reported  
Initials of UST Regional Contact: Not reported  
Regional Office: Not reported  
Responsible Party/Company Name: Not reported  
Ownership: 6  
Responsible Party Contact Name: Not reported  
Operation: 4  
Responsible Party Mailing Address: Not reported  
Responsible Party City,State,Zip: Not reported  
Ownership: County  
Operation Type: Educ/Religios  
Responsible Party County: Not reported  
Source of Contamination: GASOLINE/DIESEL/KEROSENE  
Source: 3  
Type: 3  
Location: 1  
Petroleum Type: Not reported  
Date Incident Reported: Not reported  
Whether Tank is Commercial or Non Commercial: Not reported  
Site Priority: Not reported  
Whether Tank is Regulated: Not reported  
Priority Update: Not reported  
Notice of Regulatory Requirement: Not reported  
Wells Affected: N  
Notice of Violation: Not reported  
Phase 1 or Phase 2: Not reported



Map ID  
Direction  
Distance  
Elevation

MAP FINDINGS

Site

Database(s)

EDR ID Number  
EPA ID Number

**PAGE HIGH SCHOOL (Continued)**

**S101522949**

Num Affected:	0
Site Priority:	Not reported
Type:	GASOLINE/DIESEL
Location:	Facility
Current Risk Condition:	Not reported
Sampled By:	3
Samples Include:	2
Initial reported risk of incident (never changes):	Not reported
7.5 Min Quad:	Not reported
5 Min Quad:	Not reported
Intermediate Condition Present:	Not reported
Latitude:	Not reported
Longitude:	Not reported
Use of Land, Industrial:	Not reported
Corrective Action Plan Selected - up to 5:	Not reported
RBCA:	Not reported
Date Close Review Requested From RP or Owner:	Not reported
Date Case Closed:	Not reported
Extent of Contamination:	Not reported
Number of Supply Wells Located on Property:	Not reported
MTBE in Well Y/N/U Yes, No or Unknown:	Not reported
Facility Phone Number:	Not reported
MTBE in Groundwater Y/N/U Yes, No or Unknown:	Not reported
Date Land Use Restriction Filed:	Not reported
Date Cleanup Initiated:	Not reported
Record Status:	Not reported
RBCA GW Codes:	Not reported
RBCA GW:	Not reported
Pollutant Type Present:	Not reported
Reference Number for Media Disk for Archived Record:	Not reported
RP Owner?:	Not reported
RP Operator?:	Not reported
RP Landowner?:	Not reported

Status:

Facility ID:	6201
Last Modified:	1993-08-02 00:00:00
Incident Phase:	CO
NOV Issued:	Not reported
NORR Issued:	Not reported
45 Day Report:	Not reported
Public Meeting Held:	Not reported
Corrective Action Planned:	Not reported
SOC Sighned:	Not reported
Reclassification Report:	Not reported
RS Designation:	Not reported
Closure Request Date:	Not reported
Close-out Report:	1993-06-18 00:00:00

Map ID  
Direction  
Distance  
Elevation

MAP FINDINGS

Site

Database(s)

EDR ID Number  
EPA ID Number

**J70**      **ATWATER PROPERTY, FRANK**  
**WNW**      **2304 DANBURY RD.**  
**1/4-1/2**      **GREENSBORO, NC 27408**  
**0.398 mi.**  
**2100 ft.**      **Site 2 of 2 in cluster J**

**LUST**      **S110303098**  
**LUST TRUST**      **N/A**

**Relative:**  
**Higher**  
**Actual:**  
**818 ft.**

**LUST:**  
Name: ATWATER PROPERTY, FRANK  
Address: 2304 DANBURY RD.  
City,State,Zip: GREENSBORO, NC 27408  
Facility ID: Not reported  
UST Number: WS-8341  
Incident Number: 37623  
Source Type: 3  
Date Reported: 04/14/2010  
Closure Request: Not reported  
Close Out: 05/03/2010  
Level Of Soil Cleanup Achieved: S3  
# Of Supply Wells: 0  
Commercial/NonCommercial UST Site: N  
Risk Classification: L  
Risk Class Based On Review: L  
Corrective Action Plan Type: Not reported  
NOV Issue Date: Not reported  
Site Priority: Not reported  
Phase Of LSA Req: Not reported  
Site Risk Reason: Not reported  
Land Use: RES  
MTBE: 0  
MTBE1: U  
Flag: 0  
Flag1: 0  
LUR Filed: Not reported  
GPS Confirmed: 3  
Current Status: A  
RBCA GW: Not reported  
PETOPT: 4  
RPL: True  
CD Num: 527  
Reel Num: 0  
RPOW: True  
RPOP: True  
Error Flag: 0  
Error Code: N  
Valid: True  
Testlat: Not reported  
Regional Officer Project Mgr: SKC  
Company: FRANK ATWATER  
Telephone: 9199187045  
5 Min Quad: Not reported

**LUST:**  
ERR Type: Not reported  
UST Number: WS-8341  
Facility Id: 37623  
Date Occurred: 4/12/2010  
Date Reported: 4/14/2010  
Owner/Operator: Not reported  
Ownership: 4  
Operation Type: 3

Map ID  
 Direction  
 Distance  
 Elevation

MAP FINDINGS

Site

Database(s)

EDR ID Number  
 EPA ID Number

**ATWATER PROPERTY, FRANK (Continued)**

**S110303098**

Type: 4  
 Location: 7  
 Priority Update: Not reported  
 Wells Affected Y/N: N  
 Samples Include: Not reported  
 7#5 Minute Quad: Y  
 5 Minute Quad: Not reported  
 Pirf/Min Soil: Not reported  
 Release Code: Not reported  
 Source Code: Not reported  
 Err Type: 1  
 Cause: 3  
 Source: A  
 UST Number: P

**LUST:**

Incident Number: 37623  
 Last Modified: 5/3/2010  
 Incident Phase: CO  
 NOV Issued: Not reported  
 NORR Issued: 4/19/2010  
 45 Day Report: Not reported  
 Public Meeting Held: Not reported  
 SOC Signed: Not reported  
 Reclassification Report: Not reported  
 RS Designation: Not reported  
 Closure Request Date: Not reported  
 Close-out Report: Not reported

**LUST TRUST:**

Name: ATWATER PROPERTY, FRANK  
 Address: 2304 DANBURY RD.  
 City,State,Zip: GREENSBORO, NC  
 Facility ID: Not reported  
 Site ID: 37623  
 Site Note: RIF on file Noncommercial; 100% eligible; \$0 deductible.[CGS 9/22/10]  
 Site Eligible?: True  
 Commercial Find: 100% Non-Commercial  
 Priority Rank: Not reported  
 Deductable Amount: 0  
 3rd Party Deductable Amt: 0  
 Sum 3rd Party Amt Applied: 0

71  
 SW  
 1/4-1/2  
 0.404 mi.  
 2133 ft.

**ELLIS PROPERTY, LURA  
 104 IRVING PARK COURT  
 GREENSBORO, NC 27408**

**LUST S105766962  
 LUST TRUST N/A**

**Relative:  
 Lower  
 Actual:  
 793 ft.**

**LUST:**  
 Name: ELLIS PROPERTY, LURA  
 Address: 104 IRVING PARK COURT  
 City,State,Zip: GREENSBORO, NC 27408  
 Facility ID: Not reported  
 UST Number: WS-6062  
 Incident Number: 22211

Map ID  
Direction  
Distance  
Elevation

MAP FINDINGS

Site

Database(s)

EDR ID Number  
EPA ID Number

**ELLIS PROPERTY, LURA (Continued)**

**S105766962**

Source Type: 3  
Date Reported: 08/03/2000  
Closure Request: 2001-02-14 00:00:00  
Close Out: 07/03/2001  
Level Of Soil Cleanup Achieved: S1  
# Of Supply Wells: 0  
Commercial/NonCommercial UST Site: N  
Risk Classification: L  
Risk Class Based On Review: L  
Corrective Action Plan Type: Not reported  
NOV Issue Date: Not reported  
Site Priority: Not reported  
Phase Of LSA Req: 1  
Site Risk Reason: Not reported  
Land Use: Not reported  
MTBE: 0  
MTBE1: U  
Flag: 0  
Flag1: 0  
LUR Filed: Not reported  
GPS Confirmed: 3  
Current Status: A  
RBCA GW: Not reported  
PETOPT: 4  
RPL: False  
CD Num: 151  
Reel Num: 0  
RPOW: False  
RPOP: False  
Error Flag: 0  
Error Code: N  
Valid: False  
Testlat: Not reported  
Regional Officer Project Mgr: SKC  
Company: MS LEE ELLIS  
Telephone: 3368543443  
5 Min Quad: Not reported

**LUST:**

Incident Number: 22211  
Last Modified: 7/18/2001  
Incident Phase: CO  
NOV Issued: Not reported  
NORR Issued: Not reported  
45 Day Report: Not reported  
Public Meeting Held: Not reported  
SOC Signed: Not reported  
Reclassification Report: Not reported  
RS Designation: Not reported  
Closure Request Date: Not reported  
Close-out Report: 7/3/2001

**LUST TRUST:**

Name: ELLIS PROPERTY  
Address: 104 IRVING PARK CIRCLE  
City,State,Zip: GREENSBORO, NC

Map ID  
 Direction  
 Distance  
 Elevation

MAP FINDINGS

Site

Database(s)

EDR ID Number  
 EPA ID Number

**ELLIS PROPERTY, LURA (Continued)**

**S105766962**

Facility ID: Not reported  
 Site ID: 22211  
 Site Note: Not reported  
 Site Eligible?: True  
 Commercial Find: 100% Non-Commercial  
 Priority Rank: Not reported  
 Deductable Amount: 0  
 3rd Party Deductable Amt: 0  
 Sum 3rd Party Amt Applied: 0

**72**  
**SSW**  
**1/4-1/2**  
**0.414 mi.**  
**2188 ft.**

**KINLAW PROPERTY, VANCE C.**  
**1810 N. ELM STREET**  
**GREENSBORO, NC 27408**

**LUST** **S118756013**  
**INST CONTROL** **N/A**

**Relative:**  
**Lower**  
**Actual:**  
**783 ft.**

**LUST:**  
 Name: KINLAW PROPERTY, VANCE C.  
 Address: 1810 N. ELM STREET  
 City,State,Zip: GREENSBORO, NC 27408  
 Facility ID: Not reported  
 UST Number: WS-9469  
 Incident Number: 44678  
 Source Type: 3  
 Date Reported: 05/18/2016  
 Closure Request: Not reported  
 Close Out: 12/12/2016  
 Level Of Soil Cleanup Achieved: Not reported  
 # Of Supply Wells: 0  
 Commercial/NonCommercial UST Site: N  
 Risk Classification: U  
 Risk Class Based On Review: L  
 Corrective Action Plan Type: Not reported  
 NOV Issue Date: Not reported  
 Site Priority: Not reported  
 Phase Of LSA Req: Not reported  
 Site Risk Reason: Not reported  
 Land Use: RES  
 MTBE: 0  
 MTBE1: U  
 Flag: 0  
 Flag1: 0  
 LUR Filed: 05/23/2016  
 GPS Confirmed: N  
 Current Status: C  
 RBCA GW: Not reported  
 PETOPT: 4  
 RPL: True  
 CD Num: 0  
 Reel Num: 0  
 RPOW: True  
 RPOP: False  
 Error Flag: 0  
 Error Code: N  
 Valid: False  
 Testlat: Not reported  
 Regional Officer Project Mgr: SKC  
 Company: Not reported

Map ID  
Direction  
Distance  
Elevation

MAP FINDINGS

Site

Database(s)

EDR ID Number  
EPA ID Number

**KINLAW PROPERTY, VANCE C. (Continued)**

**S118756013**

Telephone: 3362727341  
5 Min Quad: Not reported  
LUST:  
ERR Type: Not reported  
UST Number: WS-9469  
Facility Id: 44678  
Date Occurred: Not reported  
Date Reported: Not reported  
Owner/Operator: Not reported  
Ownership: 4  
Operation Type: 3  
Type: 4  
Location: 7  
Priority Update: Not reported  
Wells Affected Y/N: N  
Samples Include: Not reported  
7#5 Minute Quad: Y  
5 Minute Quad: Not reported  
Pirf/Min Soil: Not reported  
Release Code: Not reported  
Source Code: Not reported  
Err Type: 3  
Cause: 3  
Source: A  
UST Number: P

LUST:  
Incident Number: 44678  
Last Modified: 12/12/2016  
Incident Phase: CO  
NOV Issued: Not reported  
NORR Issued: Not reported  
45 Day Report: Not reported  
Public Meeting Held: Not reported  
SOC Signed: Not reported  
Reclassification Report: Not reported  
RS Designation: Not reported  
Closure Request Date: Not reported  
Close-out Report: Not reported

INST CONTROL:  
Name: KINLAW PROPERTY, VANCE C.  
Address: 1810 N. ELM STREET  
City,State,Zip: GREENSBORO, NC  
Project Number: WS-9469  
Object ID: Not reported  
DWM Contact: Winston Salem Regional Office (336) 776-9800  
DWM Program: Underground Storage Tank Section  
Project Status: No Further Action  
COC: Multi COC  
Contamination Source: UST System  
Received Date: 5/22/2016  
Restricted Media: Multi-Media  
Allowed Use: Media Restrictions Only  
Certification: None

Map ID  
Direction  
Distance  
Elevation

MAP FINDINGS

Site

Database(s)

EDR ID Number  
EPA ID Number

**KINLAW PROPERTY, VANCE C. (Continued)**

**S118756013**

Plant Reception Date: Not reported  
Instrument Status: Effective  
Deed BK: Not reported  
Deed PG: Not reported  
Plat BK: Not reported  
Plat PG: Not reported  
Instrument: Notice and Restriction  
Deed: Not reported  
Deed Date: Recorded 5-22-2016  
Plat: Not reported  
Plat Date: Not reported  
X Coord: 1766647.6072  
Y Coord: 786986.25857

**K73**  
**ESE**  
**1/4-1/2**  
**0.419 mi.**  
**2214 ft.**

**REVOLUTION MILL STUDIOS**  
**1200 N. REVOLUTION MILL DRIVE**  
**GREENSBORO, NC**

**INST CONTROL** **S123300783**  
**N/A**

**Site 1 of 2 in cluster K**

**Relative:**  
**Lower**  
**Actual:**  
**759 ft.**

**INST CONTROL:**  
Name: REVOLUTION MILL STUDIOS  
Address: 1200 N. REVOLUTION MILL DRIVE  
City,State,Zip: GREENSBORO, NC  
Project Number: 16039-12-041  
Object ID: Not reported  
DWM Contact: Joe Ghiold  
DWM Program: Brownfields Program  
Project Status: Recorded  
COC: Not reported  
Contamination Source: Not reported  
Received Date: 9/10/2014  
Restricted Media: Not reported  
Allowed Use: Not reported  
Certification: Annual  
Plant Reception Date: 9/10/2014  
Instrument Status: Not reported  
Deed BK: 7631  
Deed PG: 2990  
Plat BK: 187  
Plat PG: 99  
Instrument: Notice and Restriction  
Deed: Deed Bk/Pg: 7631 / 2990  
Deed Date: Recorded 9-10-2014  
Plat: Plat Bk/Pg : 187 / 99  
Plat Date: Recorded on 9-10-2014  
X Coord: 1770147.2262  
Y Coord: 856025.27666

Map ID  
 Direction  
 Distance  
 Elevation

MAP FINDINGS

Site

Database(s)

EDR ID Number  
 EPA ID Number

**K74**  
**ESE**  
**1/4-1/2**  
**0.419 mi.**  
**2214 ft.**

**REVOLUTION MILL STUDIOS**  
**1200 N. REVOLUTION MILL DRIVE**  
**GREE, NC**

**BROWNFIELDS**    **S113414325**  
**N/A**

**Site 2 of 2 in cluster K**

**Relative:**  
**Lower**  
**Actual:**  
**759 ft.**

**BROWNFIELDS:**  
 Name:                            **REVOLUTION MILL STUDIOS**  
 Address:                        **1200 N. REVOLUTION MILL DRIVE**  
 City,State,Zip:                **GREE, NC**  
 Project Type:                   **Finalized**  
 Project ID:                      **16039-12-041**  
 Project ID:                      **16039-12-41**  
 BF Manager:                    **Joe Ghiold**  
 BF Acreage:                     **25.47**  
 Status Date:                    **09/10/2014**  
 X Coord:                         **-79.778026681**  
 Y Coord:                         **36.099521453**

[Click here to access the North Carolina DEQ records for this facility:](#)

**75**  
**West**  
**1/4-1/2**  
**0.424 mi.**  
**2239 ft.**

**PETERSON PROPERTY, TRACY**  
**304 ELMWOOD DR.**  
**GREENSBORO, NC 27408**

**LUST**    **S108852089**  
**LUST TRUST**    **N/A**  
**INST CONTROL**

**Relative:**  
**Higher**  
**Actual:**  
**814 ft.**

**LUST:**  
 Name:                            **PETERSON PROPERTY, TRACY**  
 Address:                        **304 ELMWOOD DR.**  
 City,State,Zip:                **GREENSBORO, NC 27408**  
 Facility ID:                      **Not reported**  
 UST Number:                    **WS-7730**  
 Incident Number:               **37056**  
 Source Type:                    **3**  
 Date Reported:                 **10/03/2007**  
 Closure Request:               **Not reported**  
 Close Out:                       **02/11/2008**  
 Level Of Soil Cleanup Achieved: **S2**  
 # Of Supply Wells:              **0**  
 Commercial/NonCommercial UST Site: **N**  
 Risk Classification:            **L**  
 Risk Class Based On Review: **L**  
 Corrective Action Plan Type: **Not reported**  
 NOV Issue Date:                **Not reported**  
 Site Priority:                     **Not reported**  
 Phase Of LSA Req:              **1**  
 Site Risk Reason:               **Not reported**  
 Land Use:                        **RES**  
 MTBE:                            **0**  
 MTBE1:                          **U**  
 Flag:                              **0**  
 Flag1:                            **0**  
 LUR Filed:                       **01/15/2008**  
 GPS Confirmed:                **3**  
 Current Status:                 **A**  
 RBCA GW:                        **G2**  
 PETOPT:                         **4**  
 RPL:                              **False**  
 CD Num:                         **457**



Map ID  
Direction  
Distance  
Elevation

MAP FINDINGS

Site

Database(s)

EDR ID Number  
EPA ID Number

**PETERSON PROPERTY, TRACY (Continued)**

**S108852089**

Reel Num: 4315  
RPOW: True  
RPOP: False  
Error Flag: 0  
Error Code: N  
Valid: True  
Testlat: Not reported  
Regional Officer Project Mgr: SKC  
Company: Not reported  
Telephone: Not reported  
5 Min Quad: Not reported

**LUST:**

ERR Type: Not reported  
UST Number: WS-7730  
Facility Id: 37056  
Date Occurred: 10/2/2007  
Date Reported: 10/3/2007  
Owner/Operator: Not reported  
Ownership: 4  
Operation Type: 3  
Type: 4  
Location: 7  
Priority Update: Not reported  
Wells Affected Y/N: u  
Samples Include: Not reported  
7#5 Minute Quad: y  
5 Minute Quad: Not reported  
Pirf/Min Soil: Not reported  
Release Code: Not reported  
Source Code: Not reported  
Err Type: 3  
Cause: 7  
Source: G  
UST Number: P

**LUST:**

Incident Number: 37056  
Last Modified: 2/11/2008  
Incident Phase: CO  
NOV Issued: Not reported  
NORR Issued: 11/26/2007  
45 Day Report: Not reported  
Public Meeting Held: Not reported  
SOC Signed: Not reported  
Reclassification Report: Not reported  
RS Designation: Not reported  
Closure Request Date: Not reported  
Close-out Report: Not reported

**LUST TRUST:**

Name: PETERSON PROPERTY, TRACY  
Address: 304 ELMWOOD DR.  
City,State,Zip: GREENSBORO, NC  
Facility ID: Not reported  
Site ID: 37056

Map ID  
 Direction  
 Distance  
 Elevation

MAP FINDINGS

Site

Database(s)

EDR ID Number  
 EPA ID Number

**PETERSON PROPERTY, TRACY (Continued)**

**S108852089**

Site Note: Noncommercial; 100% eligible; \$0 deductible.[CGS 4/16/08]  
 Site Eligible?: True  
 Commercial Find: 100% Non-Commercial  
 Priority Rank: Not reported  
 Deductable Amount: 0  
 3rd Party Deductable Amt: 0  
 Sum 3rd Party Amt Applied: 0

**INST CONTROL:**

Name: PETERSON PROPERTY, TRACY  
 Address: 304 ELMWOOD DR.  
 City,State,Zip: GREENSBORO, NC  
 Project Number: WS-7730  
 Object ID: Not reported  
 DWM Contact: Winston Salem Regional Office (336) 776-9800  
 DWM Program: Underground Storage Tank Section  
 Project Status: No Further Action  
 COC: Multi COC  
 Contamination Source: UST System  
 Received Date: 1/14/2008  
 Restricted Media: Multi-Media  
 Allowed Use: Media Restrictions Only  
 Certification: None  
 Plant Reception Date: Not reported  
 Instrument Status: Effective  
 Deed BK: Not reported  
 Deed PG: Not reported  
 Plat BK: Not reported  
 Plat PG: Not reported  
 Instrument: Notice and Restriction  
 Deed: Not reported  
 Deed Date: Recorded 1-14-2008  
 Plat: Not reported  
 Plat Date: Not reported  
 X Coord: 1766227.6254  
 Y Coord: 857117.7

**76**  
**WSW**  
**1/4-1/2**  
**0.435 mi.**  
**2296 ft.**

**BATTLE PROPERTY, ANNE**  
**212 COUNTRY CLUB DR**  
**GREENSBORO, NC 27408**

**LUST** **S102443378**  
**LUST TRUST** **N/A**  
**IMD**

**Relative:**  
**Higher**  
**Actual:**  
**801 ft.**

**LUST:**  
 Name: BATTLE PROPERTY, ANNE  
 Address: 212 COUNTRY CLUB DR  
 City,State,Zip: GREENSBORO, NC 27408  
 Facility ID: Not reported  
 UST Number: WS-4869  
 Incident Number: 16345  
 Source Type: 3  
 Date Reported: 09/05/1996  
 Closure Request: Not reported  
 Close Out: 12/20/2021  
 Level Of Soil Cleanup Achieved: S3  
 # Of Supply Wells: 0  
 Commercial/NonCommercial UST Site: N

Map ID  
Direction  
Distance  
Elevation

MAP FINDINGS

Site

Database(s)

EDR ID Number  
EPA ID Number

**BATTLE PROPERTY, ANNE (Continued)**

**S102443378**

Risk Classification: L  
Risk Class Based On Review: L  
Corrective Action Plan Type: Not reported  
NOV Issue Date: Not reported  
Site Priority: E020  
Phase Of LSA Req: Not reported  
Site Risk Reason: Not reported  
Land Use: RES  
MTBE: 0  
MTBE1: U  
Flag: 1  
Flag1: 0  
LUR Filed: Not reported  
GPS Confirmed: 3  
Current Status: C  
RBCA GW: G1  
PETOPT: 4  
RPL: False  
CD Num: 0  
Reel Num: 0  
RPOW: False  
RPOP: False  
Error Flag: 0  
Error Code: N  
Valid: False  
Testlat: Not reported  
Regional Officer Project Mgr: STF  
Company: Not reported  
Telephone: Not reported  
5 Min Quad: Not reported

LUST:  
Incident Number: 16345  
Last Modified: 12/20/2021  
Incident Phase: CO  
NOV Issued: Not reported  
NORR Issued: Not reported  
45 Day Report: Not reported  
Public Meeting Held: Not reported  
SOC Signed: Not reported  
Reclassification Report: Not reported  
RS Designation: Not reported  
Closure Request Date: Not reported  
Close-out Report: Not reported

LUST TRUST:  
Name: BATTLE PROPERTY  
Address: 212 COUNTRY CLUB ROAD  
City,State,Zip: GREENSBORO, NC  
Facility ID: Not reported  
Site ID: 16345  
Site Note: Not reported  
Site Eligible?: True  
Commercial Find: 100% Non-Commercial  
Priority Rank: Low  
Deductable Amount: 0

Map ID  
Direction  
Distance  
Elevation

MAP FINDINGS

Site

Database(s)

EDR ID Number  
EPA ID Number

**BATTLE PROPERTY, ANNE (Continued)**

**S102443378**

3rd Party Deductable Amt: 100000  
Sum 3rd Party Amt Applied: 0

IMD:

Facility ID: 16345  
Name: BATTLE PROPERTY  
Address: 212 COUNTRY CLUB DR.  
City,State,Zip: GREENSBORO, NC  
Date Occurred: 4/5/1996  
Submit Date: 10/7/1996  
Incident Desc: 1000 GAL OIL TANK REMOVED/CONTAM SOIL CONFIRMED IN PIT  
Operator: ANNE BATTLE  
UST ID: Not reported  
Incident ID: Not reported  
Initials of UST Regional Contact: Not reported  
Regional Office: Not reported  
Responsible Party/Company Name: Not reported  
Ownership: 4  
Responsible Party Contact Name: Not reported  
Operation: 3  
Responsible Party Mailing Address: Not reported  
Responsible Party City,State,Zip: Not reported  
Ownership: Private  
Operation Type: Residential  
Responsible Party County: Not reported  
Source of Contamination: GASOLINE/DIESEL/KEROSENE  
Source: 3  
Type: 4  
Location: 7  
Petroleum Type: Not reported  
Date Incident Reported: Not reported  
Whether Tank is Commercial or Non Commercial: Not reported  
Site Priority: 20E  
Whether Tank is Regulated: Not reported  
Priority Update: Not reported  
Notice of Regulatory Requirement: Not reported  
Wells Affected: Not reported  
Notice of Violation: Not reported  
Phase 1 or Phase 2: Not reported  
Num Affected: 0  
Site Priority: Not reported  
Type: HEATING OIL  
Location: Residence  
Current Risk Condition: Not reported  
Sampled By: Not reported  
Samples Include: Not reported  
Initial reported risk of incident (never changes): Not reported  
7.5 Min Quad: Not reported  
5 Min Quad: Not reported  
Intermediate Condition Present: Not reported  
Latitude: Not reported  
Longitude: Not reported  
Use of Land, Industrial: Not reported  
Corrective Action Plan Selected - up to 5: Not reported  
RBCA: Not reported  
Date Close Review Requested From RP or Owner: Not reported  
Date Case Closed: Not reported

Map ID  
 Direction  
 Distance  
 Elevation

MAP FINDINGS

Site

Database(s)

EDR ID Number  
 EPA ID Number

**BATTLE PROPERTY, ANNE (Continued)**

**S102443378**

Extent of Contamination:	Not reported
Number of Supply Wells Located on Property:	Not reported
MTBE in Well Y/N/U Yes, No or Unknown:	Not reported
Facility Phone Number:	Not reported
MTBE in Groundwater Y/N/U Yes, No or Unknown:	Not reported
Date Land Use Restriction Filed:	Not reported
Date Cleanup Initiated:	Not reported
Record Status:	Not reported
RBCA GW Codes:	Not reported
RBCA GW:	Not reported
Pollutant Type Present:	Not reported
Reference Number for Media Disk for Archived Record:	Not reported
RP Owner?:	Not reported
RP Operator?:	Not reported
RP Landowner?:	Not reported

Status:

Facility ID:	16345
Last Modified:	2021-12-20 00:00:00
Incident Phase:	CO
NOV Issued:	Not reported
NORR Issued:	Not reported
45 Day Report:	Not reported
Public Meeting Held:	Not reported
Corrective Action Planned:	Not reported
SOC Sighed:	Not reported
Reclassification Report:	Not reported
RS Designation:	Not reported
Closure Request Date:	Not reported
Close-out Report:	Not reported

**77**  
**West**  
**1/4-1/2**  
**0.448 mi.**  
**2364 ft.**

**WHITE RESIDENCE, MARGARET**  
**303 ELMWOOD DRIVE**  
**GREENSBORO, NC 27408**

**LUST** **S106406815**  
**LUST TRUST** **N/A**  
**IMD**

**Relative:**  
**Higher**  
**Actual:**  
**812 ft.**

LUST:

Name:	WHITE RESIDENCE, MARGARET
Address:	303 ELMWOOD DRIVE
City,State,Zip:	GREENSBORO, NC 27408
Facility ID:	Not reported
UST Number:	WS-6913
Incident Number:	30374
Source Type:	3
Date Reported:	03/29/2004
Closure Request:	Not reported
Close Out:	04/27/2004
Level Of Soil Cleanup Achieved:	S2
# Of Supply Wells:	0
Commercial/NonCommercial UST Site:	N
Risk Classification:	L
Risk Class Based On Review:	L
Corrective Action Plan Type:	Not reported
NOV Issue Date:	Not reported
Site Priority:	Not reported
Phase Of LSA Req:	Not reported

Map ID  
Direction  
Distance  
Elevation

MAP FINDINGS

Site

Database(s)

EDR ID Number  
EPA ID Number

**WHITE RESIDENCE, MARGARET (Continued)**

**S106406815**

Site Risk Reason: Not reported  
Land Use: RES  
MTBE: 0  
MTBE1: U  
Flag: 0  
Flag1: 0  
LUR Filed: Not reported  
GPS Confirmed: 3  
Current Status: A  
RBCA GW: Not reported  
PETOPT: 4  
RPL: True  
CD Num: 251  
Reel Num: Not reported  
RPOW: True  
RPOP: True  
Error Flag: 0  
Error Code: N  
Valid: False  
Testlat: Not reported  
Regional Officer Project Mgr: SKC  
Company: MS. MARGARET WHITE  
Telephone: 3363700082  
5 Min Quad: Not reported

**LUST:**

ERR Type: Not reported  
UST Number: WS-6913  
Facility Id: 30374  
Date Occurred: 3/29/2004  
Date Reported: 3/29/2004  
Owner/Operator: Not reported  
Ownership: 4  
Operation Type: 3  
Type: 4  
Location: 7  
Priority Update: Not reported  
Wells Affected Y/N: n  
Samples Include: Not reported  
7#5 Minute Quad: y  
5 Minute Quad: Not reported  
Pirf/Min Soil: Not reported  
Release Code: Not reported  
Source Code: Not reported  
Err Type: 2  
Cause: Not reported  
Source: C  
UST Number: C

**LUST TRUST:**

Name: WHITE RESIDENCE (MARGARET)  
Address: 303 ELMWOOD DRIVE  
City,State,Zip: GREENSBORO, NC  
Facility ID: Not reported  
Site ID: 30374  
Site Note: Not reported

Map ID  
Direction  
Distance  
Elevation

MAP FINDINGS

Site

Database(s)

EDR ID Number  
EPA ID Number

**WHITE RESIDENCE, MARGARET (Continued)**

**S106406815**

Site Eligible?: True  
Commercial Find: 100% Non-Commercial  
Priority Rank: Not reported  
Deductable Amount: 0  
3rd Party Deductable Amt: 100000  
Sum 3rd Party Amt Applied: 0

IMD:

Facility ID: 30374  
Name: WHITE RESIDENCE, MARGARET  
Address: 303 ELMWOOD DRIVE  
City,State,Zip: GREENSBORO, NC  
Date Occurred: 3/29/2004  
Submit Date: 3/29/2004  
Incident Desc: a 550 g. UST and approx 25 tons of contaminated soil were removed.  
Operator: Not reported  
UST ID: Not reported  
Incident ID: Not reported  
Initials of UST Regional Contact: Not reported  
Regional Office: Not reported  
Responsible Party/Company Name: Not reported  
Ownership: 4  
Responsible Party Contact Name: Not reported  
Operation: 3  
Responsible Party Mailing Address: Not reported  
Responsible Party City,State,Zip: Not reported  
Ownership: Private  
Operation Type: Residential  
Responsible Party County: Not reported  
Source of Contamination: GASOLINE/DIESEL/KEROSENE  
Source: 3  
Type: 3  
Location: 7  
Petroleum Type: Not reported  
Date Incident Reported: Not reported  
Whether Tank is Commercial or Non Commercial: Not reported  
Site Priority: Not reported  
Whether Tank is Regulated: Not reported  
Priority Update: Not reported  
Notice of Regulatory Requirement: Not reported  
Wells Affected: n  
Notice of Violation: Not reported  
Phase 1 or Phase 2: Not reported  
Num Affected: Not reported  
Site Priority: Not reported  
Type: GASOLINE/DIESEL  
Location: Residence  
Current Risk Condition: Not reported  
Sampled By: y  
Samples Include: Not reported  
Initial reported risk of incident (never changes): Not reported  
7.5 Min Quad: Not reported  
5 Min Quad: Not reported  
Intermediate Condition Present: Not reported  
Latitude: 36.1022222  
Longitude: -79.79194444  
Use of Land, Industrial: Not reported

Map ID  
 Direction  
 Distance  
 Elevation

MAP FINDINGS

Site

Database(s)

EDR ID Number  
 EPA ID Number

**WHITE RESIDENCE, MARGARET (Continued)**

**S106406815**

Corrective Action Plan Selected - up to 5:	Not reported
RBCA:	Not reported
Date Close Review Requested From RP or Owner:	Not reported
Date Case Closed:	Not reported
Extent of Contamination:	Not reported
Number of Supply Wells Located on Property:	Not reported
MTBE in Well Y/N/U Yes, No or Unknown:	Not reported
Facility Phone Number:	Not reported
MTBE in Groundwater Y/N/U Yes, No or Unknown:	Not reported
Date Land Use Restriction Filed:	Not reported
Date Cleanup Initiated:	Not reported
Record Status:	Not reported
RBCA GW Codes:	Not reported
RBCA GW:	Not reported
Pollutant Type Present:	Not reported
Reference Number for Media Disk for Archived Record:	Not reported
RP Owner?:	Not reported
RP Operator?:	Not reported
RP Landowner?:	Not reported

**78**  
**NNE**  
**1/4-1/2**  
**0.453 mi.**  
**2394 ft.**

**REVOLUTION MASONIC TEMPLE PROPERTY**  
**802 16TH STREET**  
**GREENSBORO, NC**

**LUST TRUST** **S105922656**  
**N/A**

**Relative:**  
**Lower**  
**Actual:**  
**793 ft.**

**LUST TRUST:**  
 Name: REVOLUTION MASONIC TEMPLE PROPERTY  
 Address: 802 16TH STREET  
 City,State,Zip: GREENSBORO, NC  
 Facility ID: Not reported  
 Site ID: 30107  
 Site Note: Not reported  
 Site Eligible?: True  
 Commercial Find: 100% Non-Commercial  
 Priority Rank: Not reported  
 Deductable Amount: 0  
 3rd Party Deductable Amt: 0  
 Sum 3rd Party Amt Applied: 0

**L79**  
**WNW**  
**1/4-1/2**  
**0.454 mi.**  
**2396 ft.**

**WILLIAMS PROPERTY, JOHN**  
**502 ELMWOOD DRIVE**  
**GREENSBORO, NC 27408**  
**Site 1 of 2 in cluster L**

**LUST** **S108074427**  
**LUST TRUST** **N/A**

**Relative:**  
**Higher**  
**Actual:**  
**824 ft.**

**LUST:**  
 Name: WILLIAMS PROPERTY, JOHN  
 Address: 502 ELMWOOD DRIVE  
 City,State,Zip: GREENSBORO, NC 27408  
 Facility ID: Not reported  
 UST Number: WS-7433  
 Incident Number: 30804  
 Source Type: 3  
 Date Reported: 06/19/2006  
 Closure Request: Not reported



Map ID  
Direction  
Distance  
Elevation

MAP FINDINGS

Site

Database(s)

EDR ID Number  
EPA ID Number

**WILLIAMS PROPERTY, JOHN (Continued)**

**S108074427**

Close Out:	07/25/2006
Level Of Soil Cleanup Achieved:	S3
# Of Supply Wells:	0
Commercial/NonCommercial UST Site:	N
Risk Classification:	L
Risk Class Based On Review:	L
Corrective Action Plan Type:	Not reported
NOV Issue Date:	Not reported
Site Priority:	Not reported
Phase Of LSA Req:	Not reported
Site Risk Reason:	Not reported
Land Use:	Not reported
MTBE:	0
MTBE1:	U
Flag:	0
Flag1:	0
LUR Filed:	Not reported
GPS Confirmed:	3
Current Status:	A
RBCA GW:	Not reported
PETOPT:	4
RPL:	True
CD Num:	331
Reel Num:	0
RPOW:	True
RPOP:	True
Error Flag:	0
Error Code:	N
Valid:	False
Testlat:	Not reported
Regional Officer Project Mgr:	SKC
Company:	MR. JOHN WILLIAMS
Telephone:	3362748226
5 Min Quad:	Not reported
LUST:	
ERR Type:	Not reported
UST Number:	WS-7433
Facility Id:	30804
Date Occurred:	6/19/2006
Date Reported:	6/19/2006
Owner/Operator:	Not reported
Ownership:	4
Operation Type:	3
Type:	4
Location:	7
Priority Update:	Not reported
Wells Affected Y/N:	u
Samples Include:	Not reported
7#5 Minute Quad:	y
5 Minute Quad:	Not reported
Pirf/Min Soil:	Not reported
Release Code:	Not reported
Source Code:	Not reported
Err Type:	2
Cause:	Not reported
Source:	Not reported
UST Number:	P

Map ID  
 Direction  
 Distance  
 Elevation

MAP FINDINGS

Site

Database(s)

EDR ID Number  
 EPA ID Number

**WILLIAMS PROPERTY, JOHN (Continued)**

**S108074427**

LUST TRUST:

Name: WILLIAMS PROPERTY, JOHN  
 Address: 502 ELMWOOD DRIVE  
 City,State,Zip: GREENSBORO, NC  
 Facility ID: Not reported  
 Site ID: 30804  
 Site Note: Noncommercial. 100% eligible. 0 deductible.  
 Site Eligible?: True  
 Commercial Find: 100% Non-Commercial  
 Priority Rank: Not reported  
 Deductable Amount: 0  
 3rd Party Deductable Amt: 0  
 Sum 3rd Party Amt Applied: 0

**L80  
 WNW  
 1/4-1/2  
 0.464 mi.  
 2450 ft.**

**GOLEY PROPERTY, DAN  
 504 ELMWOOD  
 GREENSBORO, NC 27408**

**Site 2 of 2 in cluster L**

**LUST S108074429  
 LUST TRUST N/A  
 INST CONTROL**

**Relative:  
 Higher**

LUST:

**Actual:  
 825 ft.**

Name: GOLEY PROPERTY, DAN  
 Address: 504 ELMWOOD  
 City,State,Zip: GREENSBORO, NC 27408  
 Facility ID: Not reported  
 UST Number: WS-7435  
 Incident Number: 30807  
 Source Type: 3  
 Date Reported: 06/19/2006  
 Closure Request: Not reported  
 Close Out: 03/06/2007  
 Level Of Soil Cleanup Achieved: S2  
 # Of Supply Wells: 0  
 Commercial/NonCommercial UST Site: N  
 Risk Classification: L  
 Risk Class Based On Review: L  
 Corrective Action Plan Type: Not reported  
 NOV Issue Date: Not reported  
 Site Priority: Not reported  
 Phase Of LSA Req: Not reported  
 Site Risk Reason: Not reported  
 Land Use: Not reported  
 MTBE: 0  
 MTBE1: U  
 Flag: 0  
 Flag1: 0  
 LUR Filed: 01/16/2007  
 GPS Confirmed: 3  
 Current Status: A  
 RBCA GW: G2  
 PTOPT: 4  
 RPL: True  
 CD Num: 339  
 Reel Num: 0  
 RPOW: True  
 RPOP: True  
 Error Flag: 0

Map ID  
Direction  
Distance  
Elevation

MAP FINDINGS

Site

Database(s)

EDR ID Number  
EPA ID Number

**GOLEY PROPERTY, DAN (Continued)**

**S108074429**

Error Code: N  
Valid: False  
Testlat: Not reported  
Regional Officer Project Mgr: SKC  
Company: DAN B. GOLEY  
Telephone: 3362751513  
5 Min Quad: Not reported

LUST:  
ERR Type: Not reported  
UST Number: WS-7435  
Facility Id: 30807  
Date Occurred: 6/19/2006  
Date Reported: 6/19/2006  
Owner/Operator: Not reported  
Ownership: 4  
Operation Type: 3  
Type: 4  
Location: 7  
Priority Update: Not reported  
Wells Affected Y/N: u  
Samples Include: Not reported  
7#5 Minute Quad: y  
5 Minute Quad: Not reported  
Pirf/Min Soil: Not reported  
Release Code: Not reported  
Source Code: Not reported  
Err Type: 2  
Cause: Not reported  
Source: Not reported  
UST Number: P

LUST:  
Incident Number: 30807  
Last Modified: 3/6/2007  
Incident Phase: CO  
NOV Issued: Not reported  
NORR Issued: Not reported  
45 Day Report: Not reported  
Public Meeting Held: Not reported  
SOC Signed: Not reported  
Reclassification Report: Not reported  
RS Designation: Not reported  
Closure Request Date: Not reported  
Close-out Report: Not reported

LUST TRUST:  
Name: GOLEY PROPERTY, DAN  
Address: 504 ELMWOOD  
City,State,Zip: GREENSBORO, NC  
Facility ID: Not reported  
Site ID: 30807  
Site Note: Non-commercial, 100% eligible, \$0 deductible  
Site Eligible?: True  
Commercial Find: 100% Non-Commercial  
Priority Rank: Not reported

Map ID  
 Direction  
 Distance  
 Elevation

MAP FINDINGS

Site

Database(s)

EDR ID Number  
 EPA ID Number

**GOLEY PROPERTY, DAN (Continued)**

**S108074429**

Deductable Amount: 0  
 3rd Party Deductable Amt: 0  
 Sum 3rd Party Amt Applied: 0

**INST CONTROL:**

Name: GOLEY PROPERTY, DAN  
 Address: 504 ELMWOOD  
 City,State,Zip: GREENSBORO, NC  
 Project Number: WS-7435  
 Object ID: Not reported  
 DWM Contact: Winston Salem Regional Office (336) 776-9800  
 DWM Program: Underground Storage Tank Section  
 Project Status: No Further Action  
 COC: Multi COC  
 Contamination Source: UST System  
 Received Date: 1/15/2007  
 Restricted Media: Multi-Media  
 Allowed Use: Media Restrictions Only  
 Certification: None  
 Plant Reception Date: Not reported  
 Instrument Status: Effective  
 Deed BK: Not reported  
 Deed PG: Not reported  
 Plat BK: Not reported  
 Plat PG: Not reported  
 Instrument: Notice and Restriction  
 Deed: Not reported  
 Deed Date: Recorded 1-15-2007  
 Plat: Not reported  
 Plat Date: Not reported  
 X Coord: 1766216.5526  
 Y Coord: 858322.79306

**81**  
**WNW**  
**1/4-1/2**  
**0.474 mi.**  
**2502 ft.**

**GRAVES, MARTHA LIVING TRUST**  
**300 KIMBERLY DRIVE**  
**GREENSBORO, NC 27408**

**LUST S107563024**  
**LUST TRUST N/A**  
**INST CONTROL**  
**IMD**

**Relative:**  
**Higher**  
**Actual:**  
**827 ft.**

**LUST:**

Name: GRAVES, MARTHA LIVING TRUST  
 Address: 300 KIMBERLY DRIVE  
 City,State,Zip: GREENSBORO, NC 27408  
 Facility ID: Not reported  
 UST Number: WS-7333  
 Incident Number: 30722  
 Source Type: 3  
 Date Reported: 02/03/2006  
 Closure Request: Not reported  
 Close Out: 08/29/2006  
 Level Of Soil Cleanup Achieved: S3  
 # Of Supply Wells: 0  
 Commercial/NonCommercial UST Site: N  
 Risk Classification: L  
 Risk Class Based On Review: L  
 Corrective Action Plan Type: Not reported  
 NOV Issue Date: Not reported

Map ID  
Direction  
Distance  
Elevation

MAP FINDINGS

Site

Database(s)

EDR ID Number  
EPA ID Number

**GRAVES, MARTHA LIVING TRUST (Continued)**

**S107563024**

Site Priority: Not reported  
Phase Of LSA Req: 1  
Site Risk Reason: Not reported  
Land Use: RES  
MTBE: 0  
MTBE1: U  
Flag: 0  
Flag1: 0  
LUR Filed: 08/17/2006  
GPS Confirmed: 3  
Current Status: A  
RBCA GW: G2  
PETOPT: 4  
RPL: True  
CD Num: 332  
Reel Num: 0  
RPOW: True  
RPOP: True  
Error Flag: 0  
Error Code: N  
Valid: True  
Testlat: Not reported  
Regional Officer Project Mgr: SKC  
Company: MARTHA C. GRAVES LIVING TRUST  
Telephone: 9199424389  
5 Min Quad: Not reported

**LUST:**

ERR Type: Not reported  
UST Number: WS-7333  
Facility Id: 30722  
Date Occurred: 2/2/2006  
Date Reported: 2/3/2006  
Owner/Operator: Not reported  
Ownership: 4  
Operation Type: 3  
Type: 4  
Location: 7  
Priority Update: Not reported  
Wells Affected Y/N: u  
Samples Include: Not reported  
7#5 Minute Quad: y  
5 Minute Quad: Not reported  
Pirf/Min Soil: Not reported  
Release Code: Not reported  
Source Code: Not reported  
Err Type: 2  
Cause: Not reported  
Source: Not reported  
UST Number: P

**LUST:**

Incident Number: 30722  
Last Modified: Not reported  
Incident Phase: CO  
NOV Issued: Not reported  
NORR Issued: 4/11/2006

Map ID  
Direction  
Distance  
Elevation

MAP FINDINGS

Site

Database(s)

EDR ID Number  
EPA ID Number

**GRAVES, MARTHA LIVING TRUST (Continued)**

**S107563024**

45 Day Report: Not reported  
Public Meeting Held: Not reported  
SOC Signed: Not reported  
Reclassification Report: Not reported  
RS Designation: Not reported  
Closure Request Date: Not reported  
Close-out Report: Not reported

**LUST TRUST:**

Name: GRAVES, MARTHA LIVING TRUST  
Address: 300 KIMBERLY DRIVE  
City,State,Zip: GREENSBORO, NC  
Facility ID: Not reported  
Site ID: 30722  
Site Note: noncommercial. 100% eligible. 0 deductible.  
Site Eligible?: True  
Commercial Find: 100% Non-Commercial  
Priority Rank: Not reported  
Deductable Amount: 0  
3rd Party Deductable Amt: 0  
Sum 3rd Party Amt Applied: 0

**INST CONTROL:**

Name: GRAVES, MARTHA LIVING TRUST  
Address: 300 KIMBERLY DRIVE  
City,State,Zip: GREENSBORO, NC  
Project Number: WS-7333  
Object ID: Not reported  
DWM Contact: Winston Salem Regional Office (336) 776-9800  
DWM Program: Underground Storage Tank Section  
Project Status: No Further Action  
COC: Multi COC  
Contamination Source: UST System  
Received Date: 8/16/2006  
Restricted Media: Multi-Media  
Allowed Use: Media Restrictions Only  
Certification: None  
Plant Reception Date: Not reported  
Instrument Status: Effective  
Deed BK: Not reported  
Deed PG: Not reported  
Plat BK: Not reported  
Plat PG: Not reported  
Instrument: Notice and Restriction  
Deed: Not reported  
Deed Date: Recorded 8-16-2006  
Plat: Not reported  
Plat Date: Not reported  
X Coord: 1766046.5467  
Y Coord: 858120.281

**IMD:**

Facility ID: 30722  
Name: GRAVES, MARTHA LIVING TRUST  
Address: 300 KIMBERLY DRIVE

Map ID  
Direction  
Distance  
Elevation

MAP FINDINGS

Site

Database(s)

EDR ID Number  
EPA ID Number

**GRAVES, MARTHA LIVING TRUST (Continued)**

**S107563024**

City,State,Zip:	GREENSBORO, NC
Date Occurred:	2/2/2006
Submit Date:	2/3/2006
Incident Desc:	Contamination discovered at tank removal.
Operator:	Wm. Graves, III, Trustee
UST ID:	Not reported
Incident ID:	Not reported
Initials of UST Regional Contact:	Not reported
Regional Office:	Not reported
Responsible Party/Company Name:	Not reported
Ownership:	4
Responsible Party Contact Name:	Not reported
Operation:	3
Responsible Party Mailing Address:	Not reported
Responsible Party City,State,Zip:	Not reported
Ownership:	Private
Operation Type:	Residential
Responsible Party County:	Not reported
Source of Contamination:	GASOLINE/DIESEL/KEROSENE
Source:	3
Type:	3
Location:	7
Petroleum Type:	Not reported
Date Incident Reported:	Not reported
Whether Tank is Commercial or Non Commercial:	Not reported
Site Priority:	Not reported
Whether Tank is Regulated:	Not reported
Priority Update:	Not reported
Notice of Regulatory Requirement:	Not reported
Wells Affected:	u
Notice of Violation:	Not reported
Phase 1 or Phase 2:	Not reported
Num Affected:	Not reported
Site Priority:	Not reported
Type:	GASOLINE/DIESEL
Location:	Residence
Current Risk Condition:	Not reported
Sampled By:	y
Samples Include:	Not reported
Initial reported risk of incident (never changes):	Not reported
7.5 Min Quad:	Not reported
5 Min Quad:	Not reported
Intermediate Condition Present:	Not reported
Latitude:	36.105
Longitude:	-79.79166666
Use of Land, Industrial:	Not reported
Corrective Action Plan Selected - up to 5:	Not reported
RBCA:	Not reported
Date Close Review Requested From RP or Owner:	Not reported
Date Case Closed:	Not reported
Extent of Contamination:	Not reported
Number of Supply Wells Located on Property:	Not reported
MTBE in Well Y/N/U Yes, No or Unknown:	Not reported
Facility Phone Number:	Not reported
MTBE in Groundwater Y/N/U Yes, No or Unknown:	Not reported
Date Land Use Restriction Filed:	Not reported
Date Cleanup Initiated:	Not reported

Map ID  
 Direction  
 Distance  
 Elevation

MAP FINDINGS

Site

Database(s)

EDR ID Number  
 EPA ID Number

**GRAVES, MARTHA LIVING TRUST (Continued)**

**S107563024**

Record Status: Not reported  
 RBCA GW Codes: Not reported  
 RBCA GW: Not reported  
 Pollutant Type Present: Not reported  
 Reference Number for Media Disk for Archived Record: Not reported  
 RP Owner?: Not reported  
 RP Operator?: Not reported  
 RP Landowner?: Not reported

Status:

Facility ID: 30722  
 Last Modified: Not reported  
 Incident Phase: CO  
 NOV Issued: Not reported  
 NORR Issued: 2006-04-11 00:00:00  
 45 Day Report: Not reported  
 Public Meeting Held: Not reported  
 Corrective Action Planned: Not reported  
 SOC Sighed: Not reported  
 Reclassification Report: Not reported  
 RS Designation: Not reported  
 Closure Request Date: Not reported  
 Close-out Report: Not reported

**M82**  
**WNW**  
**1/4-1/2**  
**0.475 mi.**  
**2506 ft.**

**HOWARD PROPERTY, DAVID R.**  
**600 ELMWOOD DR.**  
**GREENSBORO, NC 27403**  
**Site 1 of 2 in cluster M**

**LUST** **S103130379**  
**LUST TRUST** **N/A**  
**IMD**

**Relative:**  
**Higher**  
**Actual:**  
**817 ft.**

LUST:  
 Name: HOWARD PROPERTY, DAVID R.  
 Address: 600 ELMWOOD DR.  
 City,State,Zip: GREENSBORO, NC 27403  
 Facility ID: Not reported  
 UST Number: WS-5206  
 Incident Number: 17915  
 Source Type: 3  
 Date Reported: 09/30/1997  
 Closure Request: Not reported  
 Close Out: 05/09/2006  
 Level Of Soil Cleanup Achieved: S3  
 # Of Supply Wells: 0  
 Commercial/NonCommercial UST Site: N  
 Risk Classification: L  
 Risk Class Based On Review: L  
 Corrective Action Plan Type: Not reported  
 NOV Issue Date: 10/21/1997  
 Site Priority: E010  
 Phase Of LSA Req: 1  
 Site Risk Reason: Not reported  
 Land Use: RES  
 MTBE: 0  
 MTBE1: U  
 Flag: 0  
 Flag1: 0  
 LUR Filed: Not reported



Map ID  
Direction  
Distance  
Elevation

MAP FINDINGS

Site

Database(s)

EDR ID Number  
EPA ID Number

**HOWARD PROPERTY, DAVID R. (Continued)**

**S103130379**

GPS Confirmed: 3  
Current Status: A  
RBCA GW: Not reported  
PETOPT: Not reported  
RPL: False  
CD Num: 331  
Reel Num: 0  
RPOW: True  
RPOP: True  
Error Flag: 0  
Error Code: N  
Valid: False  
Testlat: Not reported  
Regional Officer Project Mgr: SKC  
Company: DAVID R. HOWARD  
Telephone: Not reported  
5 Min Quad: Not reported

**LUST:**

Incident Number: 17915  
Last Modified: 5/9/2006  
Incident Phase: CO  
NOV Issued: Not reported  
NORR Issued: 1/17/2006  
45 Day Report: Not reported  
Public Meeting Held: Not reported  
SOC Signed: Not reported  
Reclassification Report: Not reported  
RS Designation: Not reported  
Closure Request Date: Not reported  
Close-out Report: Not reported

**LUST TRUST:**

Name: HOWARD PROPERTY, DAVID R  
Address: 600 ELMWOOD DR  
City,State,Zip: GREENSBORO, NC  
Facility ID: Not reported  
Site ID: 17915  
Site Note: Noncommercial; 100% eligible; \$0 deductible.[CGS 08/27/07] (Claim had been returned because dates of work were not listed and notary statement was incomplete.)  
Site Eligible?: True  
Commercial Find: 100% Non-Commercial  
Priority Rank: Not reported  
Deductable Amount: 0  
3rd Party Deductable Amt: 0  
Sum 3rd Party Amt Applied: 0

**IMD:**

Facility ID: 17915  
Name: HOWARD RESIDENCE, DAVID R.  
Address: 600 ELMWOOD DRIVE  
City,State,Zip: GREENSBORO, NC  
Date Occurred: 9/25/1997  
Submit Date: 10/14/1997  
Incident Desc: A PRE-BAY ASSESSMENT WAS DONE FOR PROPERTY TRANSFER; THREE SOIL

Map ID  
Direction  
Distance  
Elevation

MAP FINDINGS

Site

Database(s)

EDR ID Number  
EPA ID Number

**HOWARD PROPERTY, DAVID R. (Continued)**

**S103130379**

BORINGS WERE DONE AROUND UST & SOIL CONTAMINATION WAS DISCOVERED

Operator:	DAVID HOWARD
UST ID:	Not reported
Incident ID:	Not reported
Initials of UST Regional Contact:	Not reported
Regional Office:	Not reported
Responsible Party/Company Name:	Not reported
Ownership:	4
Responsible Party Contact Name:	Not reported
Operation:	3
Responsible Party Mailing Address:	Not reported
Responsible Party City,State,Zip:	Not reported
Ownership:	Private
Operation Type:	Residential
Responsible Party County:	Not reported
Source of Contamination:	GASOLINE/DIESEL/KEROSENE
Source:	3
Type:	4
Location:	7
Petroleum Type:	Not reported
Date Incident Reported:	Not reported
Whether Tank is Commercial or Non Commercial:	Not reported
Site Priority:	010E
Whether Tank is Regulated:	Not reported
Priority Update:	5/30/1998
Notice of Regulatory Requirement:	Not reported
Wells Affected:	Not reported
Notice of Violation:	Not reported
Phase 1 or Phase 2:	Not reported
Num Affected:	0
Site Priority:	Not reported
Type:	HEATING OIL
Location:	Residence
Current Risk Condition:	Not reported
Sampled By:	Not reported
Samples Include:	Not reported
Initial reported risk of incident (never changes):	Not reported
7.5 Min Quad:	Not reported
5 Min Quad:	Not reported
Intermediate Condition Present:	Not reported
Latitude:	36.1055
Longitude:	-79.7915
Use of Land, Industrial:	Not reported
Corrective Action Plan Selected - up to 5:	Not reported
RBCA:	Not reported
Date Close Review Requested From RP or Owner:	Not reported
Date Case Closed:	Not reported
Extent of Contamination:	Not reported
Number of Supply Wells Located on Property:	Not reported
MTBE in Well Y/N/U Yes, No or Unknown:	Not reported
Facility Phone Number:	Not reported
MTBE in Groundwater Y/N/U Yes, No or Unknown:	Not reported
Date Land Use Restriction Filed:	Not reported
Date Cleanup Initiated:	Not reported
Record Status:	Not reported
RBCA GW Codes:	Not reported
RBCA GW:	Not reported

Map ID  
Direction  
Distance  
Elevation

MAP FINDINGS

Site

Database(s)

EDR ID Number  
EPA ID Number

**HOWARD PROPERTY, DAVID R. (Continued)**

**S103130379**

Pollutant Type Present: Not reported  
Reference Number for Media Disk for Archived Record: Not reported  
RP Owner?: Not reported  
RP Operator?: Not reported  
RP Landowner?: Not reported

Status:

Facility ID: 17915  
Last Modified: 2006-05-09 00:00:00  
Incident Phase: CO  
NOV Issued: Not reported  
NORR Issued: 2006-01-17 00:00:00  
45 Day Report: Not reported  
Public Meeting Held: Not reported  
Corrective Action Planned: Not reported  
SOC Sighned: Not reported  
Reclassification Report: Not reported  
RS Designation: Not reported  
Closure Request Date: Not reported  
Close-out Report: Not reported

**M83  
WNW  
1/4-1/2  
0.494 mi.  
2606 ft.**

**BARNES RESIDENCE, JEANETTE  
602 ELMWOOD DRIVE  
GREENSBORO, NC 27408**

**LAST S120840822  
INST CONTROL N/A**

**Site 2 of 2 in cluster M**

**Relative:  
Higher  
Actual:  
812 ft.**

LAST:  
Name: BARNES RESIDENCE, JEANETTE  
Address: 602 ELMWOOD DRIVE  
City,State,Zip: GREENSBORO, NC 27408  
Facility ID: Not reported  
UST Number: WS-88605  
Incident Number: 95425  
Contamination Type: SL  
Source Type: 14  
Product Type: P  
Date Reported: 09/29/2016  
Date Occur: 09/29/2016  
Cleanup: 09/29/2016  
Closure Request: Not reported  
Close Out: 02/06/2017  
Level Of Soil Cleanup Achieved: S1  
Tank Regulated Status: Not reported  
# Of Supply Wells: 0  
Commercial/NonCommercial UST Site: Not reported  
Risk Classification: U  
Risk Class Based On Review: L  
Corrective Action Plan Type: Not reported  
NOV Issue Date: Not reported  
NORR Issue Date: Not reported  
Site Priority: Not reported  
Phase Of LSA Req: Not reported  
Site Risk Reason: Not reported  
Land Use: RES  
MTBE: No  
MTBE1: Unknown

Map ID  
Direction  
Distance  
Elevation

MAP FINDINGS

Site

Database(s)

EDR ID Number  
EPA ID Number

**BARNES RESIDENCE, JEANETTE (Continued)**

**S120840822**

Flag: No  
Flag1: No  
LUR Filed: 10/21/2016  
Release Detection: 0  
Current Status: C  
RBCA GW: G2  
PETOPT: 4  
RPL: True  
CD Num: 0  
Reel Num: 0  
RPOW: True  
RPOP: True  
Error Flag: 0  
Error Code: N  
Valid: False  
Lat/Long: Not reported  
Lat/Long Decimal: 36.10636 -79.79176  
Testlat: Not reported  
Regional Officer Project Mgr: AED  
Region: WS  
Company: Not reported  
Contact Person: JEANETTE BARNES  
Telephone: 3362750976  
RP Address: 602 ELMWOOD DRIVE  
RP City,St,Zip: GREENSBORO, NC 27408  
RP County: Not reported  
Comments: Not reported  
5 Min Quad: Not reported

**PIRF:**

Facility Id: 95425  
Date Occurred: 9/29/2016  
Date Reported: 9/29/2016  
Description Of Incident: Not reported  
Owner/Operator: Not reported  
Ownership: 4  
Operation Type: 5  
Type: 4  
Location: 7  
Site Priority: Not reported  
Priority Update: Not reported  
Wells Affected Y/N: N  
Wells Affected Number: Not reported  
Samples Taken By: Y  
Samples Include: Not reported  
7#5 Min Quad: Not reported  
5 Min Quad: Not reported  
Pirf/Min Soil: Not reported  
Release Code: 4  
Cause: Not reported  
Source: Not reported  
Source Type: P

Last Modified: 2/6/2017  
**Incident Phase: CO**  
NOV Issued: Not reported  
NORR Issued: 12/12/2016  
45 Day Report: Not reported

Map ID  
 Direction  
 Distance  
 Elevation

MAP FINDINGS

Site

Database(s)

EDR ID Number  
 EPA ID Number

**BARNES RESIDENCE, JEANETTE (Continued)**

**S120840822**

Public Meeting Held:	Not reported
Corrective Action Planned:	Not reported
SOC Signed:	Not reported
Reclassification Report:	Not reported
RS Designation:	Not reported
Closure Request Date:	Not reported
Close-out Report:	Not reported

**INST CONTROL:**

Name:	BARNES RESIDENCE, JEANETTE
Address:	602 ELMWOOD DRIVE
City,State,Zip:	GREENSBORO, NC
Project Number:	WS-88605
Object ID:	Not reported
DWM Contact:	Winston Salem Regional Office (336) 776-9800
DWM Program:	Underground Storage Tank Section
Project Status:	No Further Action
COC:	Multi COC
Contamination Source:	AST System
Received Date:	10/20/2016
Restricted Media:	Multi-Media
Allowed Use:	Media Restrictions Only
Certification:	None
Plant Reception Date:	Not reported
Instrument Status:	Effective
Deed BK:	Not reported
Deed PG:	Not reported
Plat BK:	Not reported
Plat PG:	Not reported
Instrument:	Notice and Restriction
Deed:	Not reported
Deed Date:	Recorded 10-20-2016
Plat:	Not reported
Plat Date:	Not reported
X Coord:	1766106.708
Y Coord:	858551.56426

**84**  
**East**  
**1/2-1**  
**0.622 mi.**  
**3282 ft.**

**CONE MILLS CORP/PRINT WORKS PL**  
**1800 FAIRVIEW STREET**  
**GREENSBORO, NC**

**SHWS** **S104913347**  
**IMD** **N/A**

**Relative:**  
**Lower**  
**Actual:**  
**727 ft.**

SHWS:	
Name:	CONE MILLS CORP/PRINT WORKS PL
Address:	1800 FAIRVIEW STREET
City,State,Zip:	GREENSBORO, NC
EPAID:	NCD980559157
Lat/Longitude:	Not reported
Geolocation Method:	Not reported

Click here to access the North Carolina DEQ records for this facility:

**IMD:**

Facility ID:	3084
Name:	CONE MILLS CORP. - PRINT WORKS
Address:	1800 FAIRVIEW ST.

Map ID  
Direction  
Distance  
Elevation

MAP FINDINGS

Site

Database(s)

EDR ID Number  
EPA ID Number

**CONE MILLS CORP/PRINT WORKS PL (Continued)**

**S104913347**

City,State,Zip:	GREENSBORO, NC
Date Occurred:	2/20/1996
Submit Date:	9/5/2001
Incident Desc:	RCRA SITE
Operator:	,
UST ID:	Not reported
Incident ID:	Not reported
Initials of UST Regional Contact:	Not reported
Regional Office:	Not reported
Responsible Party/Company Name:	Not reported
Ownership:	5
Responsible Party Contact Name:	Not reported
Operation:	7
Responsible Party Mailing Address:	Not reported
Responsible Party City,State,Zip:	Not reported
Ownership:	Federal
Operation Type:	Mining
Responsible Party County:	Not reported
Source of Contamination:	Not reported
Source:	1
Type:	12
Location:	Not reported
Petroleum Type:	Not reported
Date Incident Reported:	Not reported
Whether Tank is Commercial or Non Commercial:	Not reported
Site Priority:	0
Whether Tank is Regulated:	Not reported
Priority Update:	Not reported
Notice of Regulatory Requirement:	Not reported
Wells Affected:	N
Notice of Violation:	Not reported
Phase 1 or Phase 2:	Not reported
Num Affected:	0
Site Priority:	Not reported
Type:	OTHER ORGANICS
Location:	Not reported
Current Risk Condition:	Not reported
Sampled By:	Not reported
Samples Include:	Not reported
Initial reported risk of incident (never changes):	Not reported
7.5 Min Quad:	Not reported
5 Min Quad:	Not reported
Intermediate Condition Present:	Not reported
Latitude:	36.101388
Longitude:	-79.772222
Use of Land, Industrial:	Not reported
Corrective Action Plan Selected - up to 5:	Not reported
RBCA:	Not reported
Date Close Review Requested From RP or Owner:	Not reported
Date Case Closed:	Not reported
Extent of Contamination:	Not reported
Number of Supply Wells Located on Property:	Not reported
MTBE in Well Y/N/U Yes, No or Unknown:	Not reported
Facility Phone Number:	Not reported
MTBE in Groundwater Y/N/U Yes, No or Unknown:	Not reported
Date Land Use Restriction Filed:	Not reported
Date Cleanup Initiated:	Not reported

Map ID  
Direction  
Distance  
Elevation

MAP FINDINGS

Site

Database(s)

EDR ID Number  
EPA ID Number

**CONE MILLS CORP/PRINT WORKS PL (Continued)**

**S104913347**

Record Status: Not reported  
RBCA GW Codes: Not reported  
RBCA GW: Not reported  
Pollutant Type Present: Not reported  
Reference Number for Media Disk for Archived Record: Not reported  
RP Owner?: Not reported  
RP Operator?: Not reported  
RP Landowner?: Not reported

**85**  
**ENE**  
**1/2-1**  
**0.655 mi.**  
**3457 ft.**

**WASTE ROOM / CARD ROOM BUILDING**  
**2420 FAIRVIEW ST.**  
**GREENSBORO, NC**

**SHWS** **S108492942**  
**ASBESTOS** **N/A**

**Relative:**  
**Lower**

**SHWS:**  
Name: CONE MILLS CORP/WHT OAK PLANT  
Address: 2420 FAIRVIEW STREET  
City,State,Zip: GREENSBORO, NC  
EPAID: NCD000776914  
Lat/Longitude: Not reported  
Geolocation Method: Not reported

**Actual:**  
**759 ft.**

Click here to access the North Carolina DEQ records for this facility:

**ASBESTOS:**

Name: DYE HOUSE / RAW STOCK / SPINNING  
Address: 2420 FAIRVIEW ST.  
City,State,Zip: GREENSBORO, NC  
Permit Number: NC28724  
NESHAP Number: 55858  
Contractor: Environmental Abatement Inc  
Owner Name: JW Demolition LLC  
Phone: (704) 332-7150  
Removal Start Date: 07-03-18  
Removal End Date: 09-21-18  
Demo Start Date: 09-23-18  
Demo End Date: 02-23-19  
Linear Feet: 260  
Square Feet: 1,924  
Cubic Feet: 0  
Type: D-R

Name: WEAVE SHED  
Address: 2420 FAIRVIEW STREET  
City,State,Zip: GREENSBORO, NC  
Permit Number: NC29054  
NESHAP Number: 56589  
Contractor: Environmental Abatement, Inc  
Owner Name: JWDemolition LLC (Former Cone Denim)  
Phone: (704) 724-8666  
Removal Start Date: 10-12-18  
Removal End Date: 01-12-19  
Demo Start Date: 01-14-19  
Demo End Date: 05-25-19  
Linear Feet: 3,502  
Square Feet: 280

Map ID  
Direction  
Distance  
Elevation

MAP FINDINGS

Site

Database(s)

EDR ID Number  
EPA ID Number

**WASTE ROOM / CARD ROOM BUILDING (Continued)**

**S108492942**

Cubic Feet: 0  
Type: D-R

Name: WASTE ROOM / CARD ROOM BUILDING  
Address: 2420 FAIRVIEW ST.  
City,State,Zip: GREENSBORO, NC  
Permit Number: NC28566  
NESHAP Number: 55582  
Contractor: Environmental Abatement, Inc.  
Owner Name: JW Demolition LLC  
Phone: (704) 332-7150  
Removal Start Date: 05-28-18  
Removal End Date: 06-23-18  
Demo Start Date: 06-25-18  
Demo End Date: 08-11-18  
Linear Feet: 1,001  
Square Feet: 0  
Cubic Feet: 0  
Type: D-R

Name: BOILER HOUSE  
Address: 2420 FAIRVIEW ST.  
City,State,Zip: GREENSBORO, NC  
Permit Number: NC29417  
NESHAP Number: 57319  
Contractor: Environmental Abatement Inc  
Owner Name: JW Demolition LLC (Former Owner-Cone Denim)  
Phone: (704) 724-8666  
Removal Start Date: 01-18-19  
Removal End Date: 08-31-19  
Demo Start Date: 08-02-19  
Demo End Date: 01-25-20  
Linear Feet: 1,973  
Square Feet: 1,909  
Cubic Feet: 0  
Type: D-R

Name: PIPE RACK  
Address: 2420 FAIRVIEW ST.  
City,State,Zip: GREENSBORO, NC  
Permit Number: NC29423  
NESHAP Number: 57329  
Contractor: Environmental Abatement Inc  
Owner Name: JW Demolition LLC (Former Owner-Cone Denim)  
Phone: (704) 724-8666  
Removal Start Date: 01-23-19  
Removal End Date: 04-26-19  
Demo Start Date: 04-29-19  
Demo End Date: 05-31-19  
Linear Feet: 5,000  
Square Feet: 0  
Cubic Feet: 0  
Type: D-R

Name: BOILER HOUSE  
Address: 2420 FAIRVIEW ST.  
City,State,Zip: GREENSBORO, NC



Map ID  
Direction  
Distance  
Elevation

MAP FINDINGS

Site

Database(s)

EDR ID Number  
EPA ID Number

**WASTE ROOM / CARD ROOM BUILDING (Continued)**

**S108492942**

Permit Number: NC29417  
NESHAP Number: 57319  
Contractor: Environmental Abatement Inc  
Owner Name: JW Demolition LLC (Former Owner-Cone Denim)  
Phone: (704) 724-8666  
Removal Start Date: 01-18-19  
Removal End Date: 04-30-19  
Demo Start Date: 05-01-19  
Demo End Date: 11-01-19  
Linear Feet: 1,973  
Square Feet: 1,909  
Cubic Feet: 0  
Type: D-R

Name: PIPE RACK  
Address: 2420 FAIRVIEW ST.  
City,State,Zip: GREENSBORO, NC  
Permit Number: NC29423  
NESHAP Number: 57329  
Contractor: Environmental Abatement Inc  
Owner Name: JW Demolition LLC (Former Owner-Cone Denim)  
Phone: (704) 724-8666  
Removal Start Date: 01-23-19  
Removal End Date: 04-26-19  
Demo Start Date: 04-29-19  
Demo End Date: 05-31-19  
Linear Feet: 5,000  
Square Feet: 0  
Cubic Feet: 0  
Type: D-R

**86**  
**South**  
**1/2-1**  
**0.715 mi.**  
**3776 ft.**

**TYCO ELECTRONICS**  
**1126 CHURCH ST**  
**GREENSBORO, NC 27401**

**SHWS** **S108631489**  
**UIC** **N/A**

**Relative:**  
**Lower**  
**Actual:**  
**781 ft.**

SHWS:  
Name: AMP INCORPORATED  
Address: 1126 CHURCH ST  
City,State,Zip: GREENSBORO, NC  
EPAID: NCD003467974  
Lat/Longitude: 36.093115 / -79.782494  
Geolocation Method: 31

Click here to access the North Carolina DEQ records for this facility:

UIC:  
Name: TYCO ELECTRONICS  
Address: 1126 CHURCH ST  
City,State,Zip: GREENSBORO, NC 27401  
Permit Num: WI0400475  
Permit Type: Injection Deemed In-situ Groundwater Remediation Well  
Environmental Interest Number: BIMS049341  
Env Interest Status: Active  
Latitude: Not reported  
Longitude: Not reported

Map ID  
Direction  
Distance  
Elevation

MAP FINDINGS

Site

Database(s) EDR ID Number  
EPA ID Number

87  
South  
1/2-1  
0.796 mi.  
4203 ft.

AMP, INC. BUILDING 11  
1124 N.CHURCH ST.  
GREENSBORO, NC

SHWS S105912089  
IMD N/A

Relative:  
Lower  
Actual:  
786 ft.

SHWS:  
Name: AMP, INC. BUILDING 11  
Address: 1124 N.CHURCH ST.  
City,State,Zip: GREENSBORO, NC  
EPAID: NONCD0001265  
Lat/Longitude: 36.091406 / -79.783149  
Geolocation Method: 31

[Click here to access the North Carolina DEQ records for this facility:](#)

IMD:  
Facility ID: 13502  
Name: AMP, INC. BUILDING 11  
Address: 1124 N.CHURCH ST.  
City,State,Zip: GREENSBORO, NC  
Date Occurred: 9/28/1994  
Submit Date: 3/13/1995  
Incident Desc: Not reported  
Operator: ,  
UST ID: Not reported  
Incident ID: Not reported  
Initials of UST Regional Contact: Not reported  
Regional Office: Not reported  
Responsible Party/Company Name: Not reported  
Ownership: 5  
Responsible Party Contact Name: Not reported  
Operation: 8  
Responsible Party Mailing Address: Not reported  
Responsible Party City,State,Zip: Not reported  
Ownership: Federal  
Operation Type: Not reported  
Responsible Party County: Not reported  
Source of Contamination: Not reported  
Source: 7  
Type: 11  
Location: Not reported  
Petroleum Type: Not reported  
Date Incident Reported: Not reported  
Whether Tank is Commercial or Non Commercial: Not reported  
Site Priority: Not reported  
Whether Tank is Regulated: Not reported  
Priority Update: Not reported  
Notice of Regulatory Requirement: Not reported  
Wells Affected: N  
Notice of Violation: Not reported  
Phase 1 or Phase 2: Not reported  
Num Affected: 0  
Site Priority: Not reported  
Type: OTHER INORGANICS  
Location: Not reported  
Current Risk Condition: Not reported  
Sampled By: Not reported  
Samples Include: Not reported

Map ID  
 Direction  
 Distance  
 Elevation

MAP FINDINGS

Site

Database(s)

EDR ID Number  
 EPA ID Number

**AMP, INC. BUILDING 11 (Continued)**

**S105912089**

Initial reported risk of incident (never changes):	Not reported
7.5 Min Quad:	Not reported
5 Min Quad:	Not reported
Intermediate Condition Present:	Not reported
Latitude:	Not reported
Longitude:	Not reported
Use of Land, Industrial:	Not reported
Corrective Action Plan Selected - up to 5:	Not reported
RBCA:	Not reported
Date Close Review Requested From RP or Owner:	Not reported
Date Case Closed:	Not reported
Extent of Contamination:	Not reported
Number of Supply Wells Located on Property:	Not reported
MTBE in Well Y/N/U Yes, No or Unknown:	Not reported
Facility Phone Number:	Not reported
MTBE in Groundwater Y/N/U Yes, No or Unknown:	Not reported
Date Land Use Restriction Filed:	Not reported
Date Cleanup Initiated:	Not reported
Record Status:	Not reported
RBCA GW Codes:	Not reported
RBCA GW:	Not reported
Pollutant Type Present:	Not reported
Reference Number for Media Disk for Archived Record:	Not reported
RP Owner?:	Not reported
RP Operator?:	Not reported
RP Landowner?:	Not reported

**88**  
**South**  
**1/2-1**  
**0.856 mi.**  
**4519 ft.**

**USA RESERVE XVIII AIRBORNE CORPS**  
**1120 CHURCH ST**  
**GREENSBORO, NC**

**SHWS 1002962503**  
**N/A**

**Relative:**  
**Lower**  
**Actual:**  
**787 ft.**

SHWS:  
 Name: USA RESERVE XVIII AIRBORNE CORPS  
 Address: 1120 CHURCH ST  
 City,State,Zip: GREENSBORO, NC  
 EPAID: NC9210021755  
 Lat/Longitude: Not reported  
 Geolocation Method: Not reported

Click here to access the North Carolina DEQ records for this facility:

Count: 12 records.

ORPHAN SUMMARY

City	EDR ID	Site Name	Site Address	Zip	Database(s)
GREENSBORO	S125088694	LANES CLEANERS INC	CORNWALLIS DR	0	DRYCLEANERS
GREENSBORO	S105218615	FOREST OAKS COUNTRY CLUB	4600 COUNTRY CLUB DR		LUST TRUST
GREENSBORO	S123800820	NORFOLK SOUTHERN DIESEL RELEASE	CYPRESS AND MAPLE STREETS	27405	LAST
GREENSBORO	S125088047	NEW METHOD LAUNDRY	S. ELM		DRYCLEANERS
GREENSBORO	S106967268	N.C.A.&T. STATE UNIV.-AUXILIARY BL	FLORIDA AND LEE STATE		LUST TRUST
GREENSBORO	S110630322	GREENSBORO CITY LANDFILL	ONE ENTRANCE IS EAST OF THE MA		OLI
GUILFORD COUNTY	S126476884	HANGERS CLEANERS	1002 ALAMANCE CHURCH RD.		DRYCLEANERS
GUILFORD COUNTY	S126476916	ULTRA CLEANERS	2714-E N. CHURCH ST.		DRYCLEANERS
GUILFORD COUNTY	S126476885	HANGERS -N. CHURCH ST.	3803 N. CHURCH ST.		DRYCLEANERS
GUILFORD COUNTY	S126476876	LANE'S CLEANERS	212 E. CORNWALLIS DR.		DRYCLEANERS
GUILFORD COUNTY	S126476918	LEE'S CLEANERS	2700-A S. ELM-EUGENE ST.		DRYCLEANERS
GUILFORD COUNTY	S126476923	LAKE JEANETTE CLEANERS	417 PISGAH CHURCH RD		DRYCLEANERS

# GOVERNMENT RECORDS SEARCHED / DATA CURRENCY TRACKING

To maintain currency of the following federal and state databases, EDR contacts the appropriate governmental agency on a monthly or quarterly basis, as required.

**Number of Days to Update:** Provides confirmation that EDR is reporting records that have been updated within 90 days from the date the government agency made the information available to the public.

## **STANDARD ENVIRONMENTAL RECORDS**

### ***Lists of Federal NPL (Superfund) sites***

#### **NPL: National Priority List**

National Priorities List (Superfund). The NPL is a subset of CERCLIS and identifies over 1,200 sites for priority cleanup under the Superfund Program. NPL sites may encompass relatively large areas. As such, EDR provides polygon coverage for over 1,000 NPL site boundaries produced by EPA's Environmental Photographic Interpretation Center (EPIC) and regional EPA offices.

Date of Government Version: 04/27/2022	Source: EPA
Date Data Arrived at EDR: 05/05/2022	Telephone: N/A
Date Made Active in Reports: 05/31/2022	Last EDR Contact: 06/01/2022
Number of Days to Update: 26	Next Scheduled EDR Contact: 07/11/2022
	Data Release Frequency: Quarterly

#### **NPL Site Boundaries**

##### **Sources:**

EPA's Environmental Photographic Interpretation Center (EPIC)  
Telephone: 202-564-7333

EPA Region 1  
Telephone 617-918-1143

EPA Region 6  
Telephone: 214-655-6659

EPA Region 3  
Telephone 215-814-5418

EPA Region 7  
Telephone: 913-551-7247

EPA Region 4  
Telephone 404-562-8033

EPA Region 8  
Telephone: 303-312-6774

EPA Region 5  
Telephone 312-886-6686

EPA Region 9  
Telephone: 415-947-4246

EPA Region 10  
Telephone 206-553-8665

#### **Proposed NPL: Proposed National Priority List Sites**

A site that has been proposed for listing on the National Priorities List through the issuance of a proposed rule in the Federal Register. EPA then accepts public comments on the site, responds to the comments, and places on the NPL those sites that continue to meet the requirements for listing.

Date of Government Version: 04/27/2022	Source: EPA
Date Data Arrived at EDR: 05/05/2022	Telephone: N/A
Date Made Active in Reports: 05/31/2022	Last EDR Contact: 06/01/2022
Number of Days to Update: 26	Next Scheduled EDR Contact: 07/11/2022
	Data Release Frequency: Quarterly

#### **NPL LIENS: Federal Superfund Liens**

Federal Superfund Liens. Under the authority granted the USEPA by CERCLA of 1980, the USEPA has the authority to file liens against real property in order to recover remedial action expenditures or when the property owner received notification of potential liability. USEPA compiles a listing of filed notices of Superfund Liens.

# GOVERNMENT RECORDS SEARCHED / DATA CURRENCY TRACKING

Date of Government Version: 10/15/1991  
Date Data Arrived at EDR: 02/02/1994  
Date Made Active in Reports: 03/30/1994  
Number of Days to Update: 56

Source: EPA  
Telephone: 202-564-4267  
Last EDR Contact: 08/15/2011  
Next Scheduled EDR Contact: 11/28/2011  
Data Release Frequency: No Update Planned

## ***Lists of Federal Delisted NPL sites***

Delisted NPL: National Priority List Deletions

The National Oil and Hazardous Substances Pollution Contingency Plan (NCP) establishes the criteria that the EPA uses to delete sites from the NPL. In accordance with 40 CFR 300.425.(e), sites may be deleted from the NPL where no further response is appropriate.

Date of Government Version: 04/27/2022  
Date Data Arrived at EDR: 05/05/2022  
Date Made Active in Reports: 05/31/2022  
Number of Days to Update: 26

Source: EPA  
Telephone: N/A  
Last EDR Contact: 06/01/2022  
Next Scheduled EDR Contact: 07/11/2022  
Data Release Frequency: Quarterly

## ***Lists of Federal sites subject to CERCLA removals and CERCLA orders***

FEDERAL FACILITY: Federal Facility Site Information listing

A listing of National Priority List (NPL) and Base Realignment and Closure (BRAC) sites found in the Comprehensive Environmental Response, Compensation and Liability Information System (CERCLIS) Database where EPA Federal Facilities Restoration and Reuse Office is involved in cleanup activities.

Date of Government Version: 05/25/2021  
Date Data Arrived at EDR: 06/24/2021  
Date Made Active in Reports: 09/20/2021  
Number of Days to Update: 88

Source: Environmental Protection Agency  
Telephone: 703-603-8704  
Last EDR Contact: 04/01/2022  
Next Scheduled EDR Contact: 07/11/2022  
Data Release Frequency: Varies

SEMS: Superfund Enterprise Management System

SEMS (Superfund Enterprise Management System) tracks hazardous waste sites, potentially hazardous waste sites, and remedial activities performed in support of EPA's Superfund Program across the United States. The list was formerly known as CERCLIS, renamed to SEMs by the EPA in 2015. The list contains data on potentially hazardous waste sites that have been reported to the USEPA by states, municipalities, private companies and private persons, pursuant to Section 103 of the Comprehensive Environmental Response, Compensation, and Liability Act (CERCLA). This dataset also contains sites which are either proposed to or on the National Priorities List (NPL) and the sites which are in the screening and assessment phase for possible inclusion on the NPL.

Date of Government Version: 04/27/2022  
Date Data Arrived at EDR: 05/05/2022  
Date Made Active in Reports: 05/31/2022  
Number of Days to Update: 26

Source: EPA  
Telephone: 800-424-9346  
Last EDR Contact: 06/01/2022  
Next Scheduled EDR Contact: 07/25/2022  
Data Release Frequency: Quarterly

## ***Lists of Federal CERCLA sites with NFRAP***

SEMS-ARCHIVE: Superfund Enterprise Management System Archive

# GOVERNMENT RECORDS SEARCHED / DATA CURRENCY TRACKING

SEMS-ARCHIVE (Superfund Enterprise Management System Archive) tracks sites that have no further interest under the Federal Superfund Program based on available information. The list was formerly known as the CERCLIS-NFRAP, renamed to SEMS ARCHIVE by the EPA in 2015. EPA may perform a minimal level of assessment work at a site while it is archived if site conditions change and/or new information becomes available. Archived sites have been removed and archived from the inventory of SEMS sites. Archived status indicates that, to the best of EPA's knowledge, assessment at a site has been completed and that EPA has determined no further steps will be taken to list the site on the National Priorities List (NPL), unless information indicates this decision was not appropriate or other considerations require a recommendation for listing at a later time. The decision does not necessarily mean that there is no hazard associated with a given site; it only means that, based upon available information, the location is not judged to be potential NPL site.

Date of Government Version: 04/27/2022	Source: EPA
Date Data Arrived at EDR: 05/05/2022	Telephone: 800-424-9346
Date Made Active in Reports: 05/31/2022	Last EDR Contact: 06/01/2022
Number of Days to Update: 26	Next Scheduled EDR Contact: 07/25/2022
	Data Release Frequency: Quarterly

## ***Lists of Federal RCRA facilities undergoing Corrective Action***

CORRACTS: Corrective Action Report

CORRACTS identifies hazardous waste handlers with RCRA corrective action activity.

Date of Government Version: 02/28/2022	Source: EPA
Date Data Arrived at EDR: 03/02/2022	Telephone: 800-424-9346
Date Made Active in Reports: 03/17/2022	Last EDR Contact: 06/21/2022
Number of Days to Update: 15	Next Scheduled EDR Contact: 10/03/2022
	Data Release Frequency: Quarterly

## ***Lists of Federal RCRA TSD facilities***

RCRA-TSDF: RCRA - Treatment, Storage and Disposal

RCRAInfo is EPA's comprehensive information system, providing access to data supporting the Resource Conservation and Recovery Act (RCRA) of 1976 and the Hazardous and Solid Waste Amendments (HSWA) of 1984. The database includes selective information on sites which generate, transport, store, treat and/or dispose of hazardous waste as defined by the Resource Conservation and Recovery Act (RCRA). Transporters are individuals or entities that move hazardous waste from the generator offsite to a facility that can recycle, treat, store, or dispose of the waste. TSDFs treat, store, or dispose of the waste.

Date of Government Version: 02/28/2022	Source: Environmental Protection Agency
Date Data Arrived at EDR: 03/02/2022	Telephone: (404) 562-8651
Date Made Active in Reports: 03/17/2022	Last EDR Contact: 06/21/2022
Number of Days to Update: 15	Next Scheduled EDR Contact: 10/03/2022
	Data Release Frequency: Quarterly

## ***Lists of Federal RCRA generators***

RCRA-LQG: RCRA - Large Quantity Generators

RCRAInfo is EPA's comprehensive information system, providing access to data supporting the Resource Conservation and Recovery Act (RCRA) of 1976 and the Hazardous and Solid Waste Amendments (HSWA) of 1984. The database includes selective information on sites which generate, transport, store, treat and/or dispose of hazardous waste as defined by the Resource Conservation and Recovery Act (RCRA). Large quantity generators (LQGs) generate over 1,000 kilograms (kg) of hazardous waste, or over 1 kg of acutely hazardous waste per month.

Date of Government Version: 02/28/2022	Source: Environmental Protection Agency
Date Data Arrived at EDR: 03/02/2022	Telephone: (404) 562-8651
Date Made Active in Reports: 03/17/2022	Last EDR Contact: 06/21/2022
Number of Days to Update: 15	Next Scheduled EDR Contact: 10/03/2022
	Data Release Frequency: Quarterly

# GOVERNMENT RECORDS SEARCHED / DATA CURRENCY TRACKING

## RCRA-SQG: RCRA - Small Quantity Generators

RCRAInfo is EPA's comprehensive information system, providing access to data supporting the Resource Conservation and Recovery Act (RCRA) of 1976 and the Hazardous and Solid Waste Amendments (HSWA) of 1984. The database includes selective information on sites which generate, transport, store, treat and/or dispose of hazardous waste as defined by the Resource Conservation and Recovery Act (RCRA). Small quantity generators (SQGs) generate between 100 kg and 1,000 kg of hazardous waste per month.

Date of Government Version: 02/28/2022	Source: Environmental Protection Agency
Date Data Arrived at EDR: 03/02/2022	Telephone: (404) 562-8651
Date Made Active in Reports: 03/17/2022	Last EDR Contact: 06/21/2022
Number of Days to Update: 15	Next Scheduled EDR Contact: 10/03/2022
	Data Release Frequency: Quarterly

## RCRA-VSQG: RCRA - Very Small Quantity Generators (Formerly Conditionally Exempt Small Quantity Generators)

RCRAInfo is EPA's comprehensive information system, providing access to data supporting the Resource Conservation and Recovery Act (RCRA) of 1976 and the Hazardous and Solid Waste Amendments (HSWA) of 1984. The database includes selective information on sites which generate, transport, store, treat and/or dispose of hazardous waste as defined by the Resource Conservation and Recovery Act (RCRA). Very small quantity generators (VSQGs) generate less than 100 kg of hazardous waste, or less than 1 kg of acutely hazardous waste per month.

Date of Government Version: 02/28/2022	Source: Environmental Protection Agency
Date Data Arrived at EDR: 03/02/2022	Telephone: (404) 562-8651
Date Made Active in Reports: 03/17/2022	Last EDR Contact: 06/21/2022
Number of Days to Update: 15	Next Scheduled EDR Contact: 10/03/2022
	Data Release Frequency: Quarterly

## ***Federal institutional controls / engineering controls registries***

### LUCIS: Land Use Control Information System

LUCIS contains records of land use control information pertaining to the former Navy Base Realignment and Closure properties.

Date of Government Version: 02/08/2022	Source: Department of the Navy
Date Data Arrived at EDR: 02/11/2022	Telephone: 843-820-7326
Date Made Active in Reports: 05/10/2022	Last EDR Contact: 05/05/2022
Number of Days to Update: 88	Next Scheduled EDR Contact: 08/22/2022
	Data Release Frequency: Varies

### US ENG CONTROLS: Engineering Controls Sites List

A listing of sites with engineering controls in place. Engineering controls include various forms of caps, building foundations, liners, and treatment methods to create pathway elimination for regulated substances to enter environmental media or effect human health.

Date of Government Version: 02/21/2022	Source: Environmental Protection Agency
Date Data Arrived at EDR: 02/23/2022	Telephone: 703-603-0695
Date Made Active in Reports: 05/24/2022	Last EDR Contact: 05/24/2022
Number of Days to Update: 90	Next Scheduled EDR Contact: 09/05/2022
	Data Release Frequency: Varies

### US INST CONTROLS: Institutional Controls Sites List

A listing of sites with institutional controls in place. Institutional controls include administrative measures, such as groundwater use restrictions, construction restrictions, property use restrictions, and post remediation care requirements intended to prevent exposure to contaminants remaining on site. Deed restrictions are generally required as part of the institutional controls.

Date of Government Version: 02/21/2022	Source: Environmental Protection Agency
Date Data Arrived at EDR: 02/23/2022	Telephone: 703-603-0695
Date Made Active in Reports: 05/24/2022	Last EDR Contact: 05/04/2022
Number of Days to Update: 90	Next Scheduled EDR Contact: 09/05/2022
	Data Release Frequency: Varies



# GOVERNMENT RECORDS SEARCHED / DATA CURRENCY TRACKING

## **Federal ERNS list**

ERNS: Emergency Response Notification System

Emergency Response Notification System. ERNS records and stores information on reported releases of oil and hazardous substances.

Date of Government Version: 06/14/2022

Source: National Response Center, United States Coast Guard

Date Data Arrived at EDR: 06/15/2022

Telephone: 202-267-2180

Date Made Active in Reports: 06/21/2022

Last EDR Contact: 06/15/2022

Number of Days to Update: 6

Next Scheduled EDR Contact: 10/03/2022

Data Release Frequency: Quarterly

## **Lists of state- and tribal (Superfund) equivalent sites**

HSDS: Hazardous Substance Disposal Site

Locations of uncontrolled and unregulated hazardous waste sites. The file includes sites on the National Priority List as well as those on the state priority list.

Date of Government Version: 08/09/2011

Source: North Carolina Center for Geographic Information and Analysis

Date Data Arrived at EDR: 11/08/2011

Telephone: 919-754-6580

Date Made Active in Reports: 12/05/2011

Last EDR Contact: 04/14/2022

Number of Days to Update: 27

Next Scheduled EDR Contact: 08/01/2022

Data Release Frequency: No Update Planned

## **Lists of state- and tribal hazardous waste facilities**

SHWS: Inactive Hazardous Sites Inventory

State Hazardous Waste Sites. State hazardous waste site records are the states' equivalent to CERCLIS. These sites may or may not already be listed on the federal CERCLIS list. Priority sites planned for cleanup using state funds (state equivalent of Superfund) are identified along with sites where cleanup will be paid for by potentially responsible parties. Available information varies by state.

Date of Government Version: 06/01/2022

Source: Department of Environment, Health and Natural Resources

Date Data Arrived at EDR: 06/07/2022

Telephone: 919-508-8400

Date Made Active in Reports: 06/08/2022

Last EDR Contact: 06/07/2022

Number of Days to Update: 1

Next Scheduled EDR Contact: 09/19/2022

Data Release Frequency: Quarterly

## **Lists of state and tribal landfills and solid waste disposal facilities**

SWF/LF: List of Solid Waste Facilities

Solid Waste Facilities/Landfill Sites. SWF/LF type records typically contain an inventory of solid waste disposal facilities or landfills in a particular state. Depending on the state, these may be active or inactive facilities or open dumps that failed to meet RCRA Subtitle D Section 4004 criteria for solid waste landfills or disposal sites.

Date of Government Version: 11/12/2021

Source: Department of Environment and Natural Resources

Date Data Arrived at EDR: 12/16/2021

Telephone: 919-733-0692

Date Made Active in Reports: 03/11/2022

Last EDR Contact: 03/24/2022

Number of Days to Update: 85

Next Scheduled EDR Contact: 07/04/2022

Data Release Frequency: Varies

DEBRIS: Solid Waste Active Disaster Debris Sites Listing

NCDEQ Division of Waste Management Solid Waste Section Temporary Disaster Debris Staging Site (TDDSS) Locations which are available to be activated in a disaster or emergency.. Disaster Debris Sites can only be used for temporary disaster debris storage if the site's responsible party activates the site for use by notifying the NCDEQ DWM Solid Waste Section staff during an emergency

Date of Government Version: 03/14/2022

Source: Department of Environmental Quality

Date Data Arrived at EDR: 03/15/2022

Telephone: 919-707-8247

Date Made Active in Reports: 06/09/2022

Last EDR Contact: 06/14/2022

Number of Days to Update: 86

Next Scheduled EDR Contact: 09/26/2022

Data Release Frequency: Varies

# GOVERNMENT RECORDS SEARCHED / DATA CURRENCY TRACKING

## OLI: Old Landfill Inventory

Old landfill inventory location information. (Does not include no further action sites and other agency lead sites).

Date of Government Version: 09/11/2020  
Date Data Arrived at EDR: 10/09/2020  
Date Made Active in Reports: 12/30/2020  
Number of Days to Update: 82

Source: Department of Environment & Natural Resources  
Telephone: 919-733-4996  
Last EDR Contact: 04/08/2022  
Next Scheduled EDR Contact: 07/18/2022  
Data Release Frequency: Varies

## LCID: Land-Clearing and Inert Debris (LCID) Landfill Notifications

A list all of the Land-Clearing and Inert Debris (LCID) Landfill Notification facilities (under 2 acres in size) in North Carolina.

Date of Government Version: 05/11/2021  
Date Data Arrived at EDR: 07/02/2021  
Date Made Active in Reports: 09/28/2021  
Number of Days to Update: 88

Source: Department of Environmental Quality  
Telephone: 919-707-8248  
Last EDR Contact: 04/08/2022  
Next Scheduled EDR Contact: 07/18/2022  
Data Release Frequency: Varies

## ***Lists of state and tribal leaking storage tanks***

### LUST: Regional UST Database

This database contains information obtained from the Regional Offices. It provides a more detailed explanation of current and historic activity for individual sites, as well as what was previously found in the Incident Management Database. Sites in this database with Incident Numbers are considered LUSTs.

Date of Government Version: 01/28/2022  
Date Data Arrived at EDR: 02/02/2022  
Date Made Active in Reports: 04/28/2022  
Number of Days to Update: 85

Source: Department of Environment and Natural Resources  
Telephone: 919-707-8200  
Last EDR Contact: 05/04/2022  
Next Scheduled EDR Contact: 08/15/2022  
Data Release Frequency: Quarterly

### LAST: Leaking Aboveground Storage Tanks

A listing of leaking aboveground storage tank site locations.

Date of Government Version: 01/28/2022  
Date Data Arrived at EDR: 02/02/2022  
Date Made Active in Reports: 04/28/2022  
Number of Days to Update: 85

Source: Department of Environment & Natural Resources  
Telephone: 877-623-6748  
Last EDR Contact: 05/04/2022  
Next Scheduled EDR Contact: 08/15/2022  
Data Release Frequency: Quarterly

### INDIAN LUST R7: Leaking Underground Storage Tanks on Indian Land

LUSTs on Indian land in Iowa, Kansas, and Nebraska

Date of Government Version: 10/12/2021  
Date Data Arrived at EDR: 11/15/2021  
Date Made Active in Reports: 02/08/2022  
Number of Days to Update: 85

Source: EPA Region 7  
Telephone: 913-551-7003  
Last EDR Contact: 06/13/2022  
Next Scheduled EDR Contact: 08/01/2022  
Data Release Frequency: Varies

### INDIAN LUST R8: Leaking Underground Storage Tanks on Indian Land

LUSTs on Indian land in Colorado, Montana, North Dakota, South Dakota, Utah and Wyoming.

Date of Government Version: 10/12/2021  
Date Data Arrived at EDR: 11/15/2021  
Date Made Active in Reports: 02/08/2022  
Number of Days to Update: 85

Source: EPA Region 8  
Telephone: 303-312-6271  
Last EDR Contact: 06/13/2022  
Next Scheduled EDR Contact: 08/01/2022  
Data Release Frequency: Varies

# GOVERNMENT RECORDS SEARCHED / DATA CURRENCY TRACKING

INDIAN LUST R9: Leaking Underground Storage Tanks on Indian Land  
LUSTs on Indian land in Arizona, California, New Mexico and Nevada

Date of Government Version: 10/12/2021	Source: Environmental Protection Agency
Date Data Arrived at EDR: 11/15/2021	Telephone: 415-972-3372
Date Made Active in Reports: 02/08/2022	Last EDR Contact: 06/13/2022
Number of Days to Update: 85	Next Scheduled EDR Contact: 08/01/2022
	Data Release Frequency: Varies

INDIAN LUST R10: Leaking Underground Storage Tanks on Indian Land  
LUSTs on Indian land in Alaska, Idaho, Oregon and Washington.

Date of Government Version: 10/12/2021	Source: EPA Region 10
Date Data Arrived at EDR: 11/15/2021	Telephone: 206-553-2857
Date Made Active in Reports: 02/08/2022	Last EDR Contact: 06/13/2022
Number of Days to Update: 85	Next Scheduled EDR Contact: 08/01/2022
	Data Release Frequency: Varies

INDIAN LUST R5: Leaking Underground Storage Tanks on Indian Land  
Leaking underground storage tanks located on Indian Land in Michigan, Minnesota and Wisconsin.

Date of Government Version: 10/12/2021	Source: EPA, Region 5
Date Data Arrived at EDR: 11/15/2021	Telephone: 312-886-7439
Date Made Active in Reports: 02/08/2022	Last EDR Contact: 06/13/2022
Number of Days to Update: 85	Next Scheduled EDR Contact: 08/01/2022
	Data Release Frequency: Varies

INDIAN LUST R6: Leaking Underground Storage Tanks on Indian Land  
LUSTs on Indian land in New Mexico and Oklahoma.

Date of Government Version: 10/12/2021	Source: EPA Region 6
Date Data Arrived at EDR: 11/15/2021	Telephone: 214-665-6597
Date Made Active in Reports: 02/08/2022	Last EDR Contact: 06/13/2022
Number of Days to Update: 85	Next Scheduled EDR Contact: 08/01/2022
	Data Release Frequency: Varies

INDIAN LUST R1: Leaking Underground Storage Tanks on Indian Land  
A listing of leaking underground storage tank locations on Indian Land.

Date of Government Version: 04/28/2021	Source: EPA Region 1
Date Data Arrived at EDR: 06/11/2021	Telephone: 617-918-1313
Date Made Active in Reports: 09/07/2021	Last EDR Contact: 06/13/2022
Number of Days to Update: 88	Next Scheduled EDR Contact: 08/01/2022
	Data Release Frequency: Varies

INDIAN LUST R4: Leaking Underground Storage Tanks on Indian Land  
LUSTs on Indian land in Florida, Mississippi and North Carolina.

Date of Government Version: 05/28/2021	Source: EPA Region 4
Date Data Arrived at EDR: 06/22/2021	Telephone: 404-562-8677
Date Made Active in Reports: 09/20/2021	Last EDR Contact: 06/13/2022
Number of Days to Update: 90	Next Scheduled EDR Contact: 08/01/2022
	Data Release Frequency: Varies

LUST TRUST: State Trust Fund Database

This database contains information about claims against the State Trust Funds for reimbursements for expenses incurred while remediating Leaking USTs.

Date of Government Version: 01/03/2022	Source: Department of Environment and Natural Resources
Date Data Arrived at EDR: 01/05/2022	Telephone: 919-733-1315
Date Made Active in Reports: 03/21/2022	Last EDR Contact: 04/07/2022
Number of Days to Update: 75	Next Scheduled EDR Contact: 07/18/2022
	Data Release Frequency: Quarterly

# GOVERNMENT RECORDS SEARCHED / DATA CURRENCY TRACKING

## *Lists of state and tribal registered storage tanks*

### FEMA UST: Underground Storage Tank Listing

A listing of all FEMA owned underground storage tanks.

Date of Government Version: 10/14/2021	Source: FEMA
Date Data Arrived at EDR: 11/05/2021	Telephone: 202-646-5797
Date Made Active in Reports: 02/01/2022	Last EDR Contact: 04/04/2022
Number of Days to Update: 88	Next Scheduled EDR Contact: 07/18/2022
	Data Release Frequency: Varies

### UST: Petroleum Underground Storage Tank Database

Registered Underground Storage Tanks. UST's are regulated under Subtitle I of the Resource Conservation and Recovery Act (RCRA) and must be registered with the state department responsible for administering the UST program. Available information varies by state program.

Date of Government Version: 04/08/2022	Source: Department of Environment and Natural Resources
Date Data Arrived at EDR: 04/19/2022	Telephone: 919-733-1308
Date Made Active in Reports: 04/22/2022	Last EDR Contact: 05/04/2022
Number of Days to Update: 3	Next Scheduled EDR Contact: 08/15/2022
	Data Release Frequency: Quarterly

### AST: AST Database

Facilities with aboveground storage tanks that have a capacity greater than 21,000 gallons.

Date of Government Version: 03/09/2022	Source: Department of Environment and Natural Resources
Date Data Arrived at EDR: 03/16/2022	Telephone: 919-715-6183
Date Made Active in Reports: 06/09/2022	Last EDR Contact: 06/09/2022
Number of Days to Update: 85	Next Scheduled EDR Contact: 09/26/2022
	Data Release Frequency: Semi-Annually

### INDIAN UST R7: Underground Storage Tanks on Indian Land

The Indian Underground Storage Tank (UST) database provides information about underground storage tanks on Indian land in EPA Region 7 (Iowa, Kansas, Missouri, Nebraska, and 9 Tribal Nations).

Date of Government Version: 10/12/2021	Source: EPA Region 7
Date Data Arrived at EDR: 11/15/2021	Telephone: 913-551-7003
Date Made Active in Reports: 02/08/2022	Last EDR Contact: 06/13/2022
Number of Days to Update: 85	Next Scheduled EDR Contact: 08/01/2022
	Data Release Frequency: Varies

### INDIAN UST R8: Underground Storage Tanks on Indian Land

The Indian Underground Storage Tank (UST) database provides information about underground storage tanks on Indian land in EPA Region 8 (Colorado, Montana, North Dakota, South Dakota, Utah, Wyoming and 27 Tribal Nations).

Date of Government Version: 10/12/2021	Source: EPA Region 8
Date Data Arrived at EDR: 11/15/2021	Telephone: 303-312-6137
Date Made Active in Reports: 02/08/2022	Last EDR Contact: 06/13/2022
Number of Days to Update: 85	Next Scheduled EDR Contact: 08/01/2022
	Data Release Frequency: Varies

### INDIAN UST R9: Underground Storage Tanks on Indian Land

The Indian Underground Storage Tank (UST) database provides information about underground storage tanks on Indian land in EPA Region 9 (Arizona, California, Hawaii, Nevada, the Pacific Islands, and Tribal Nations).

Date of Government Version: 10/12/2021	Source: EPA Region 9
Date Data Arrived at EDR: 11/15/2021	Telephone: 415-972-3368
Date Made Active in Reports: 02/08/2022	Last EDR Contact: 06/13/2022
Number of Days to Update: 85	Next Scheduled EDR Contact: 08/01/2022
	Data Release Frequency: Varies

# GOVERNMENT RECORDS SEARCHED / DATA CURRENCY TRACKING

## INDIAN UST R10: Underground Storage Tanks on Indian Land

The Indian Underground Storage Tank (UST) database provides information about underground storage tanks on Indian land in EPA Region 10 (Alaska, Idaho, Oregon, Washington, and Tribal Nations).

Date of Government Version: 10/12/2021	Source: EPA Region 10
Date Data Arrived at EDR: 11/15/2021	Telephone: 206-553-2857
Date Made Active in Reports: 02/08/2022	Last EDR Contact: 06/13/2022
Number of Days to Update: 85	Next Scheduled EDR Contact: 08/01/2022
	Data Release Frequency: Varies

## INDIAN UST R4: Underground Storage Tanks on Indian Land

The Indian Underground Storage Tank (UST) database provides information about underground storage tanks on Indian land in EPA Region 4 (Alabama, Florida, Georgia, Kentucky, Mississippi, North Carolina, South Carolina, Tennessee and Tribal Nations)

Date of Government Version: 05/28/2021	Source: EPA Region 4
Date Data Arrived at EDR: 06/22/2021	Telephone: 404-562-9424
Date Made Active in Reports: 09/20/2021	Last EDR Contact: 06/13/2022
Number of Days to Update: 90	Next Scheduled EDR Contact: 08/01/2022
	Data Release Frequency: Varies

## INDIAN UST R6: Underground Storage Tanks on Indian Land

The Indian Underground Storage Tank (UST) database provides information about underground storage tanks on Indian land in EPA Region 6 (Louisiana, Arkansas, Oklahoma, New Mexico, Texas and 65 Tribes).

Date of Government Version: 10/12/2021	Source: EPA Region 6
Date Data Arrived at EDR: 11/15/2021	Telephone: 214-665-7591
Date Made Active in Reports: 02/08/2022	Last EDR Contact: 06/13/2022
Number of Days to Update: 85	Next Scheduled EDR Contact: 08/01/2022
	Data Release Frequency: Varies

## INDIAN UST R5: Underground Storage Tanks on Indian Land

The Indian Underground Storage Tank (UST) database provides information about underground storage tanks on Indian land in EPA Region 5 (Michigan, Minnesota and Wisconsin and Tribal Nations).

Date of Government Version: 04/06/2021	Source: EPA Region 5
Date Data Arrived at EDR: 06/11/2021	Telephone: 312-886-6136
Date Made Active in Reports: 09/07/2021	Last EDR Contact: 06/13/2022
Number of Days to Update: 88	Next Scheduled EDR Contact: 08/01/2022
	Data Release Frequency: Varies

## INDIAN UST R1: Underground Storage Tanks on Indian Land

The Indian Underground Storage Tank (UST) database provides information about underground storage tanks on Indian land in EPA Region 1 (Connecticut, Maine, Massachusetts, New Hampshire, Rhode Island, Vermont and ten Tribal Nations).

Date of Government Version: 10/14/2021	Source: EPA, Region 1
Date Data Arrived at EDR: 11/15/2021	Telephone: 617-918-1313
Date Made Active in Reports: 02/08/2022	Last EDR Contact: 06/13/2022
Number of Days to Update: 85	Next Scheduled EDR Contact: 08/01/2022
	Data Release Frequency: Varies

## ***State and tribal institutional control / engineering control registries***

### INST CONTROL: No Further Action Sites With Land Use Restrictions Monitoring

A land use restricted site is a property where there are limits or requirements on future use of the property due to varying levels of cleanup possible, practical, or necessary at the site.

Date of Government Version: 02/23/2022	Source: Department of Environmental Quality
Date Data Arrived at EDR: 03/09/2022	Telephone: 919-508-8400
Date Made Active in Reports: 06/03/2022	Last EDR Contact: 06/07/2022
Number of Days to Update: 86	Next Scheduled EDR Contact: 09/19/2022
	Data Release Frequency: Quarterly

# GOVERNMENT RECORDS SEARCHED / DATA CURRENCY TRACKING

## ***Lists of state and tribal voluntary cleanup sites***

### **INDIAN VCP R1: Voluntary Cleanup Priority Listing**

A listing of voluntary cleanup priority sites located on Indian Land located in Region 1.

Date of Government Version: 07/27/2015	Source: EPA, Region 1
Date Data Arrived at EDR: 09/29/2015	Telephone: 617-918-1102
Date Made Active in Reports: 02/18/2016	Last EDR Contact: 06/15/2022
Number of Days to Update: 142	Next Scheduled EDR Contact: 10/03/2022
	Data Release Frequency: Varies

### **VCP: Responsible Party Voluntary Action Sites**

Responsible Party Voluntary Action site locations.

Date of Government Version: 02/23/2022	Source: Department of Environment and Natural Resources
Date Data Arrived at EDR: 03/09/2022	Telephone: 919-508-8400
Date Made Active in Reports: 06/06/2022	Last EDR Contact: 06/07/2022
Number of Days to Update: 89	Next Scheduled EDR Contact: 09/19/2022
	Data Release Frequency: Quarterly

### **INDIAN VCP R7: Voluntary Cleanup Priority Listing**

A listing of voluntary cleanup priority sites located on Indian Land located in Region 7.

Date of Government Version: 03/20/2008	Source: EPA, Region 7
Date Data Arrived at EDR: 04/22/2008	Telephone: 913-551-7365
Date Made Active in Reports: 05/19/2008	Last EDR Contact: 07/08/2021
Number of Days to Update: 27	Next Scheduled EDR Contact: 07/20/2009
	Data Release Frequency: Varies

## ***Lists of state and tribal brownfield sites***

### **BROWNFIELDS: Brownfields Projects Inventory**

A brownfield site is an abandoned, idled, or underused property where the threat of environmental contamination has hindered its redevelopment. All of the sites in the inventory are working toward a brownfield agreement for cleanup and liability control.

Date of Government Version: 12/01/2021	Source: Department of Environment and Natural Resources
Date Data Arrived at EDR: 12/21/2021	Telephone: 919-733-4996
Date Made Active in Reports: 03/11/2022	Last EDR Contact: 03/30/2022
Number of Days to Update: 80	Next Scheduled EDR Contact: 07/11/2022
	Data Release Frequency: Quarterly

## **ADDITIONAL ENVIRONMENTAL RECORDS**

### ***Local Brownfield lists***

#### **US BROWNFIELDS: A Listing of Brownfields Sites**

Brownfields are real property, the expansion, redevelopment, or reuse of which may be complicated by the presence or potential presence of a hazardous substance, pollutant, or contaminant. Cleaning up and reinvesting in these properties takes development pressures off of undeveloped, open land, and both improves and protects the environment. Assessment, Cleanup and Redevelopment Exchange System (ACRES) stores information reported by EPA Brownfields grant recipients on brownfields properties assessed or cleaned up with grant funding as well as information on Targeted Brownfields Assessments performed by EPA Regions. A listing of ACRES Brownfield sites is obtained from Cleanups in My Community. Cleanups in My Community provides information on Brownfields properties for which information is reported back to EPA, as well as areas served by Brownfields grant programs.

Date of Government Version: 02/23/2022	Source: Environmental Protection Agency
Date Data Arrived at EDR: 03/10/2022	Telephone: 202-566-2777
Date Made Active in Reports: 03/10/2022	Last EDR Contact: 06/13/2022
Number of Days to Update: 0	Next Scheduled EDR Contact: 09/26/2022
	Data Release Frequency: Semi-Annually

# GOVERNMENT RECORDS SEARCHED / DATA CURRENCY TRACKING

## **Local Lists of Landfill / Solid Waste Disposal Sites**

### **SWRCY: Recycling Center Listing**

A listing of recycling center locations.

Date of Government Version: 01/31/2022

Date Data Arrived at EDR: 02/02/2022

Date Made Active in Reports: 04/29/2022

Number of Days to Update: 86

Source: Department of Environment & Natural Resources

Telephone: 919-707-8137

Last EDR Contact: 04/25/2022

Next Scheduled EDR Contact: 08/08/2022

Data Release Frequency: Varies

### **HIST LF: Solid Waste Facility Listing**

A listing of solid waste facilities.

Date of Government Version: 11/06/2006

Date Data Arrived at EDR: 02/13/2007

Date Made Active in Reports: 03/02/2007

Number of Days to Update: 17

Source: Department of Environment & Natural Resources

Telephone: 919-733-0692

Last EDR Contact: 01/19/2009

Next Scheduled EDR Contact: N/A

Data Release Frequency: No Update Planned

### **INDIAN ODI: Report on the Status of Open Dumps on Indian Lands**

Location of open dumps on Indian land.

Date of Government Version: 12/31/1998

Date Data Arrived at EDR: 12/03/2007

Date Made Active in Reports: 01/24/2008

Number of Days to Update: 52

Source: Environmental Protection Agency

Telephone: 703-308-8245

Last EDR Contact: 04/21/2022

Next Scheduled EDR Contact: 08/08/2022

Data Release Frequency: Varies

### **ODI: Open Dump Inventory**

An open dump is defined as a disposal facility that does not comply with one or more of the Part 257 or Part 258 Subtitle D Criteria.

Date of Government Version: 06/30/1985

Date Data Arrived at EDR: 08/09/2004

Date Made Active in Reports: 09/17/2004

Number of Days to Update: 39

Source: Environmental Protection Agency

Telephone: 800-424-9346

Last EDR Contact: 06/09/2004

Next Scheduled EDR Contact: N/A

Data Release Frequency: No Update Planned

### **DEBRIS REGION 9: Torres Martinez Reservation Illegal Dump Site Locations**

A listing of illegal dump sites location on the Torres Martinez Indian Reservation located in eastern Riverside County and northern Imperial County, California.

Date of Government Version: 01/12/2009

Date Data Arrived at EDR: 05/07/2009

Date Made Active in Reports: 09/21/2009

Number of Days to Update: 137

Source: EPA, Region 9

Telephone: 415-947-4219

Last EDR Contact: 04/14/2022

Next Scheduled EDR Contact: 08/01/2022

Data Release Frequency: No Update Planned

### **IHS OPEN DUMPS: Open Dumps on Indian Land**

A listing of all open dumps located on Indian Land in the United States.

Date of Government Version: 04/01/2014

Date Data Arrived at EDR: 08/06/2014

Date Made Active in Reports: 01/29/2015

Number of Days to Update: 176

Source: Department of Health & Human Services, Indian Health Service

Telephone: 301-443-1452

Last EDR Contact: 04/28/2022

Next Scheduled EDR Contact: 08/08/2022

Data Release Frequency: Varies

## **Local Lists of Hazardous waste / Contaminated Sites**

# GOVERNMENT RECORDS SEARCHED / DATA CURRENCY TRACKING

## US HIST CDL: National Clandestine Laboratory Register

A listing of clandestine drug lab locations that have been removed from the DEAs National Clandestine Laboratory Register.

Date of Government Version: 02/22/2022  
Date Data Arrived at EDR: 02/23/2022  
Date Made Active in Reports: 05/10/2022  
Number of Days to Update: 76

Source: Drug Enforcement Administration  
Telephone: 202-307-1000  
Last EDR Contact: 05/24/2022  
Next Scheduled EDR Contact: 09/05/2022  
Data Release Frequency: No Update Planned

## US CDL: Clandestine Drug Labs

A listing of clandestine drug lab locations. The U.S. Department of Justice ("the Department") provides this web site as a public service. It contains addresses of some locations where law enforcement agencies reported they found chemicals or other items that indicated the presence of either clandestine drug laboratories or dumpsites. In most cases, the source of the entries is not the Department, and the Department has not verified the entry and does not guarantee its accuracy. Members of the public must verify the accuracy of all entries by, for example, contacting local law enforcement and local health departments.

Date of Government Version: 02/22/2022  
Date Data Arrived at EDR: 02/23/2022  
Date Made Active in Reports: 05/10/2022  
Number of Days to Update: 76

Source: Drug Enforcement Administration  
Telephone: 202-307-1000  
Last EDR Contact: 05/24/2022  
Next Scheduled EDR Contact: 09/05/2022  
Data Release Frequency: Quarterly

## PFAS: PFAS Contamination Site Listing

List of PFAS facilities

Date of Government Version: 11/01/2021  
Date Data Arrived at EDR: 12/07/2021  
Date Made Active in Reports: 02/23/2022  
Number of Days to Update: 78

Source: Department of Environmental Quality  
Telephone: 919-707-8233  
Last EDR Contact: 05/16/2022  
Next Scheduled EDR Contact: 08/15/2022  
Data Release Frequency: Varies

## **Local Land Records**

### LIENS 2: CERCLA Lien Information

A Federal CERCLA ("Superfund") lien can exist by operation of law at any site or property at which EPA has spent Superfund monies. These monies are spent to investigate and address releases and threatened releases of contamination. CERCLIS provides information as to the identity of these sites and properties.

Date of Government Version: 04/27/2022  
Date Data Arrived at EDR: 05/05/2022  
Date Made Active in Reports: 05/31/2022  
Number of Days to Update: 26

Source: Environmental Protection Agency  
Telephone: 202-564-6023  
Last EDR Contact: 06/01/2022  
Next Scheduled EDR Contact: 07/11/2022  
Data Release Frequency: Semi-Annually

## **Records of Emergency Release Reports**

### HMIRS: Hazardous Materials Information Reporting System

Hazardous Materials Incident Report System. HMIRS contains hazardous material spill incidents reported to DOT.

Date of Government Version: 03/21/2022  
Date Data Arrived at EDR: 03/21/2022  
Date Made Active in Reports: 06/14/2022  
Number of Days to Update: 85

Source: U.S. Department of Transportation  
Telephone: 202-366-4555  
Last EDR Contact: 06/21/2022  
Next Scheduled EDR Contact: 10/03/2022  
Data Release Frequency: Quarterly

### SPILLS: Spills Incident Listing

A listing spills, hazardous material releases, sanitary sewer overflows, wastewater treatment plant bypasses and upsets, citizen complaints, and any other environmental emergency calls reported to the agency.



# GOVERNMENT RECORDS SEARCHED / DATA CURRENCY TRACKING

Date of Government Version: 12/16/2021  
Date Data Arrived at EDR: 12/28/2021  
Date Made Active in Reports: 03/17/2022  
Number of Days to Update: 79

Source: Department of Environment & Natural Resources  
Telephone: 919-807-6308  
Last EDR Contact: 06/03/2022  
Next Scheduled EDR Contact: 09/19/2022  
Data Release Frequency: Quarterly

## IMD: Incident Management Database

Groundwater and/or soil contamination incidents

Date of Government Version: 01/28/2022  
Date Data Arrived at EDR: 02/02/2022  
Date Made Active in Reports: 04/28/2022  
Number of Days to Update: 85

Source: Department of Environment and Natural Resources  
Telephone: 877-623-6748  
Last EDR Contact: 05/04/2022  
Next Scheduled EDR Contact: 08/15/2022  
Data Release Frequency: No Update Planned

## SPILLS 90: SPILLS90 data from FirstSearch

Spills 90 includes those spill and release records available exclusively from FirstSearch databases. Typically, they may include chemical, oil and/or hazardous substance spills recorded after 1990. Duplicate records that are already included in EDR incident and release records are not included in Spills 90.

Date of Government Version: 09/27/2012  
Date Data Arrived at EDR: 01/03/2013  
Date Made Active in Reports: 03/06/2013  
Number of Days to Update: 62

Source: FirstSearch  
Telephone: N/A  
Last EDR Contact: 01/03/2013  
Next Scheduled EDR Contact: N/A  
Data Release Frequency: No Update Planned

## SPILLS 80: SPILLS80 data from FirstSearch

Spills 80 includes those spill and release records available from FirstSearch databases prior to 1990. Typically, they may include chemical, oil and/or hazardous substance spills recorded before 1990. Duplicate records that are already included in EDR incident and release records are not included in Spills 80.

Date of Government Version: 06/14/2001  
Date Data Arrived at EDR: 01/03/2013  
Date Made Active in Reports: 03/06/2013  
Number of Days to Update: 62

Source: FirstSearch  
Telephone: N/A  
Last EDR Contact: 01/03/2013  
Next Scheduled EDR Contact: N/A  
Data Release Frequency: No Update Planned

## **Other Ascertainable Records**

### RCRA NonGen / NLR: RCRA - Non Generators / No Longer Regulated

RCRAInfo is EPA's comprehensive information system, providing access to data supporting the Resource Conservation and Recovery Act (RCRA) of 1976 and the Hazardous and Solid Waste Amendments (HSWA) of 1984. The database includes selective information on sites which generate, transport, store, treat and/or dispose of hazardous waste as defined by the Resource Conservation and Recovery Act (RCRA). Non-Generators do not presently generate hazardous waste.

Date of Government Version: 02/28/2022  
Date Data Arrived at EDR: 03/02/2022  
Date Made Active in Reports: 03/17/2022  
Number of Days to Update: 15

Source: Environmental Protection Agency  
Telephone: (404) 562-8651  
Last EDR Contact: 06/21/2022  
Next Scheduled EDR Contact: 10/03/2022  
Data Release Frequency: Quarterly

### FUDS: Formerly Used Defense Sites

The listing includes locations of Formerly Used Defense Sites properties where the US Army Corps of Engineers is actively working or will take necessary cleanup actions.

Date of Government Version: 12/01/2021  
Date Data Arrived at EDR: 02/15/2022  
Date Made Active in Reports: 05/10/2022  
Number of Days to Update: 84

Source: U.S. Army Corps of Engineers  
Telephone: 202-528-4285  
Last EDR Contact: 05/17/2022  
Next Scheduled EDR Contact: 08/29/2022  
Data Release Frequency: Varies

# GOVERNMENT RECORDS SEARCHED / DATA CURRENCY TRACKING

## DOD: Department of Defense Sites

This data set consists of federally owned or administered lands, administered by the Department of Defense, that have any area equal to or greater than 640 acres of the United States, Puerto Rico, and the U.S. Virgin Islands.

Date of Government Version: 06/07/2021	Source: USGS
Date Data Arrived at EDR: 07/13/2021	Telephone: 888-275-8747
Date Made Active in Reports: 03/09/2022	Last EDR Contact: 04/12/2022
Number of Days to Update: 239	Next Scheduled EDR Contact: 07/25/2022
	Data Release Frequency: Varies

## FEDLAND: Federal and Indian Lands

Federally and Indian administrated lands of the United States. Lands included are administrated by: Army Corps of Engineers, Bureau of Reclamation, National Wild and Scenic River, National Wildlife Refuge, Public Domain Land, Wilderness, Wilderness Study Area, Wildlife Management Area, Bureau of Indian Affairs, Bureau of Land Management, Department of Justice, Forest Service, Fish and Wildlife Service, National Park Service.

Date of Government Version: 04/02/2018	Source: U.S. Geological Survey
Date Data Arrived at EDR: 04/11/2018	Telephone: 888-275-8747
Date Made Active in Reports: 11/06/2019	Last EDR Contact: 04/05/2022
Number of Days to Update: 574	Next Scheduled EDR Contact: 07/18/2022
	Data Release Frequency: N/A

## SCRD DRYCLEANERS: State Coalition for Remediation of Drycleaners Listing

The State Coalition for Remediation of Drycleaners was established in 1998, with support from the U.S. EPA Office of Superfund Remediation and Technology Innovation. It is comprised of representatives of states with established drycleaner remediation programs. Currently the member states are Alabama, Connecticut, Florida, Illinois, Kansas, Minnesota, Missouri, North Carolina, Oregon, South Carolina, Tennessee, Texas, and Wisconsin.

Date of Government Version: 01/01/2017	Source: Environmental Protection Agency
Date Data Arrived at EDR: 02/03/2017	Telephone: 615-532-8599
Date Made Active in Reports: 04/07/2017	Last EDR Contact: 05/06/2022
Number of Days to Update: 63	Next Scheduled EDR Contact: 08/22/2022
	Data Release Frequency: Varies

## US FIN ASSUR: Financial Assurance Information

All owners and operators of facilities that treat, store, or dispose of hazardous waste are required to provide proof that they will have sufficient funds to pay for the clean up, closure, and post-closure care of their facilities.

Date of Government Version: 03/21/2022	Source: Environmental Protection Agency
Date Data Arrived at EDR: 03/21/2022	Telephone: 202-566-1917
Date Made Active in Reports: 06/14/2022	Last EDR Contact: 06/21/2022
Number of Days to Update: 85	Next Scheduled EDR Contact: 10/03/2022
	Data Release Frequency: Quarterly

## EPA WATCH LIST: EPA WATCH LIST

EPA maintains a "Watch List" to facilitate dialogue between EPA, state and local environmental agencies on enforcement matters relating to facilities with alleged violations identified as either significant or high priority. Being on the Watch List does not mean that the facility has actually violated the law only that an investigation by EPA or a state or local environmental agency has led those organizations to allege that an unproven violation has in fact occurred. Being on the Watch List does not represent a higher level of concern regarding the alleged violations that were detected, but instead indicates cases requiring additional dialogue between EPA, state and local agencies - primarily because of the length of time the alleged violation has gone unaddressed or unresolved.

Date of Government Version: 08/30/2013	Source: Environmental Protection Agency
Date Data Arrived at EDR: 03/21/2014	Telephone: 617-520-3000
Date Made Active in Reports: 06/17/2014	Last EDR Contact: 04/28/2022
Number of Days to Update: 88	Next Scheduled EDR Contact: 08/15/2022
	Data Release Frequency: Quarterly

# GOVERNMENT RECORDS SEARCHED / DATA CURRENCY TRACKING

## 2020 COR ACTION: 2020 Corrective Action Program List

The EPA has set ambitious goals for the RCRA Corrective Action program by creating the 2020 Corrective Action Universe. This RCRA cleanup baseline includes facilities expected to need corrective action. The 2020 universe contains a wide variety of sites. Some properties are heavily contaminated while others were contaminated but have since been cleaned up. Still others have not been fully investigated yet, and may require little or no remediation. Inclusion in the 2020 Universe does not necessarily imply failure on the part of a facility to meet its RCRA obligations.

Date of Government Version: 09/30/2017	Source: Environmental Protection Agency
Date Data Arrived at EDR: 05/08/2018	Telephone: 703-308-4044
Date Made Active in Reports: 07/20/2018	Last EDR Contact: 05/06/2022
Number of Days to Update: 73	Next Scheduled EDR Contact: 08/15/2022
	Data Release Frequency: Varies

## TSCA: Toxic Substances Control Act

Toxic Substances Control Act. TSCA identifies manufacturers and importers of chemical substances included on the TSCA Chemical Substance Inventory list. It includes data on the production volume of these substances by plant site.

Date of Government Version: 12/31/2016	Source: EPA
Date Data Arrived at EDR: 06/17/2020	Telephone: 202-260-5521
Date Made Active in Reports: 09/10/2020	Last EDR Contact: 06/14/2022
Number of Days to Update: 85	Next Scheduled EDR Contact: 09/26/2022
	Data Release Frequency: Every 4 Years

## TRIS: Toxic Chemical Release Inventory System

Toxic Release Inventory System. TRIS identifies facilities which release toxic chemicals to the air, water and land in reportable quantities under SARA Title III Section 313.

Date of Government Version: 12/31/2018	Source: EPA
Date Data Arrived at EDR: 08/14/2020	Telephone: 202-566-0250
Date Made Active in Reports: 11/04/2020	Last EDR Contact: 05/20/2022
Number of Days to Update: 82	Next Scheduled EDR Contact: 08/29/2022
	Data Release Frequency: Annually

## SSTS: Section 7 Tracking Systems

Section 7 of the Federal Insecticide, Fungicide and Rodenticide Act, as amended (92 Stat. 829) requires all registered pesticide-producing establishments to submit a report to the Environmental Protection Agency by March 1st each year. Each establishment must report the types and amounts of pesticides, active ingredients and devices being produced, and those having been produced and sold or distributed in the past year.

Date of Government Version: 01/19/2022	Source: EPA
Date Data Arrived at EDR: 01/19/2022	Telephone: 202-564-4203
Date Made Active in Reports: 04/11/2022	Last EDR Contact: 04/20/2022
Number of Days to Update: 82	Next Scheduled EDR Contact: 08/01/2022
	Data Release Frequency: Annually

## ROD: Records Of Decision

Record of Decision. ROD documents mandate a permanent remedy at an NPL (Superfund) site containing technical and health information to aid in the cleanup.

Date of Government Version: 04/27/2022	Source: EPA
Date Data Arrived at EDR: 05/05/2022	Telephone: 703-416-0223
Date Made Active in Reports: 05/31/2022	Last EDR Contact: 06/01/2022
Number of Days to Update: 26	Next Scheduled EDR Contact: 09/12/2022
	Data Release Frequency: Annually

## RMP: Risk Management Plans

# GOVERNMENT RECORDS SEARCHED / DATA CURRENCY TRACKING

When Congress passed the Clean Air Act Amendments of 1990, it required EPA to publish regulations and guidance for chemical accident prevention at facilities using extremely hazardous substances. The Risk Management Program Rule (RMP Rule) was written to implement Section 112(r) of these amendments. The rule, which built upon existing industry codes and standards, requires companies of all sizes that use certain flammable and toxic substances to develop a Risk Management Program, which includes a(n): Hazard assessment that details the potential effects of an accidental release, an accident history of the last five years, and an evaluation of worst-case and alternative accidental releases; Prevention program that includes safety precautions and maintenance, monitoring, and employee training measures; and Emergency response program that spells out emergency health care, employee training measures and procedures for informing the public and response agencies (e.g the fire department) should an accident occur.

Date of Government Version: 04/27/2022	Source: Environmental Protection Agency
Date Data Arrived at EDR: 05/04/2022	Telephone: 202-564-8600
Date Made Active in Reports: 05/10/2022	Last EDR Contact: 04/18/2022
Number of Days to Update: 6	Next Scheduled EDR Contact: 08/01/2022
	Data Release Frequency: Varies

## RAATS: RCRA Administrative Action Tracking System

RCRA Administration Action Tracking System. RAATS contains records based on enforcement actions issued under RCRA pertaining to major violators and includes administrative and civil actions brought by the EPA. For administration actions after September 30, 1995, data entry in the RAATS database was discontinued. EPA will retain a copy of the database for historical records. It was necessary to terminate RAATS because a decrease in agency resources made it impossible to continue to update the information contained in the database.

Date of Government Version: 04/17/1995	Source: EPA
Date Data Arrived at EDR: 07/03/1995	Telephone: 202-564-4104
Date Made Active in Reports: 08/07/1995	Last EDR Contact: 06/02/2008
Number of Days to Update: 35	Next Scheduled EDR Contact: 09/01/2008
	Data Release Frequency: No Update Planned

## PRP: Potentially Responsible Parties

A listing of verified Potentially Responsible Parties

Date of Government Version: 01/25/2022	Source: EPA
Date Data Arrived at EDR: 02/03/2022	Telephone: 202-564-6023
Date Made Active in Reports: 02/25/2022	Last EDR Contact: 06/01/2022
Number of Days to Update: 22	Next Scheduled EDR Contact: 08/15/2022
	Data Release Frequency: Quarterly

## PADS: PCB Activity Database System

PCB Activity Database. PADS Identifies generators, transporters, commercial storers and/or brokers and disposers of PCB's who are required to notify the EPA of such activities.

Date of Government Version: 01/20/2022	Source: EPA
Date Data Arrived at EDR: 01/20/2022	Telephone: 202-566-0500
Date Made Active in Reports: 03/25/2022	Last EDR Contact: 04/08/2022
Number of Days to Update: 64	Next Scheduled EDR Contact: 07/18/2022
	Data Release Frequency: Annually

## ICIS: Integrated Compliance Information System

The Integrated Compliance Information System (ICIS) supports the information needs of the national enforcement and compliance program as well as the unique needs of the National Pollutant Discharge Elimination System (NPDES) program.

Date of Government Version: 11/18/2016	Source: Environmental Protection Agency
Date Data Arrived at EDR: 11/23/2016	Telephone: 202-564-2501
Date Made Active in Reports: 02/10/2017	Last EDR Contact: 03/31/2022
Number of Days to Update: 79	Next Scheduled EDR Contact: 07/18/2022
	Data Release Frequency: Quarterly

# GOVERNMENT RECORDS SEARCHED / DATA CURRENCY TRACKING

## FTTS: FIFRA/ TSCA Tracking System - FIFRA (Federal Insecticide, Fungicide, & Rodenticide Act)/TSCA (Toxic Substances Control Act)

FTTS tracks administrative cases and pesticide enforcement actions and compliance activities related to FIFRA, TSCA and EPCRA (Emergency Planning and Community Right-to-Know Act). To maintain currency, EDR contacts the Agency on a quarterly basis.

Date of Government Version: 04/09/2009	Source: EPA/Office of Prevention, Pesticides and Toxic Substances
Date Data Arrived at EDR: 04/16/2009	Telephone: 202-566-1667
Date Made Active in Reports: 05/11/2009	Last EDR Contact: 08/18/2017
Number of Days to Update: 25	Next Scheduled EDR Contact: 12/04/2017
	Data Release Frequency: No Update Planned

## FTTS INSP: FIFRA/ TSCA Tracking System - FIFRA (Federal Insecticide, Fungicide, & Rodenticide Act)/TSCA (Toxic Substances Control Act)

A listing of FIFRA/TSCA Tracking System (FTTS) inspections and enforcements.

Date of Government Version: 04/09/2009	Source: EPA
Date Data Arrived at EDR: 04/16/2009	Telephone: 202-566-1667
Date Made Active in Reports: 05/11/2009	Last EDR Contact: 08/18/2017
Number of Days to Update: 25	Next Scheduled EDR Contact: 12/04/2017
	Data Release Frequency: No Update Planned

## MLTS: Material Licensing Tracking System

MLTS is maintained by the Nuclear Regulatory Commission and contains a list of approximately 8,100 sites which possess or use radioactive materials and which are subject to NRC licensing requirements. To maintain currency, EDR contacts the Agency on a quarterly basis.

Date of Government Version: 03/11/2022	Source: Nuclear Regulatory Commission
Date Data Arrived at EDR: 03/15/2022	Telephone: 301-415-7169
Date Made Active in Reports: 06/14/2022	Last EDR Contact: 04/18/2022
Number of Days to Update: 91	Next Scheduled EDR Contact: 08/01/2022
	Data Release Frequency: Quarterly

## COAL ASH DOE: Steam-Electric Plant Operation Data

A listing of power plants that store ash in surface ponds.

Date of Government Version: 12/31/2020	Source: Department of Energy
Date Data Arrived at EDR: 11/30/2021	Telephone: 202-586-8719
Date Made Active in Reports: 02/22/2022	Last EDR Contact: 06/02/2022
Number of Days to Update: 84	Next Scheduled EDR Contact: 09/12/2022
	Data Release Frequency: Varies

## COAL ASH EPA: Coal Combustion Residues Surface Impoundments List

A listing of coal combustion residues surface impoundments with high hazard potential ratings.

Date of Government Version: 01/12/2017	Source: Environmental Protection Agency
Date Data Arrived at EDR: 03/05/2019	Telephone: N/A
Date Made Active in Reports: 11/11/2019	Last EDR Contact: 05/25/2022
Number of Days to Update: 251	Next Scheduled EDR Contact: 09/12/2022
	Data Release Frequency: Varies

## PCB TRANSFORMER: PCB Transformer Registration Database

The database of PCB transformer registrations that includes all PCB registration submittals.

Date of Government Version: 09/13/2019	Source: Environmental Protection Agency
Date Data Arrived at EDR: 11/06/2019	Telephone: 202-566-0517
Date Made Active in Reports: 02/10/2020	Last EDR Contact: 05/06/2022
Number of Days to Update: 96	Next Scheduled EDR Contact: 08/15/2022
	Data Release Frequency: Varies

## RADINFO: Radiation Information Database

The Radiation Information Database (RADINFO) contains information about facilities that are regulated by U.S. Environmental Protection Agency (EPA) regulations for radiation and radioactivity.

# GOVERNMENT RECORDS SEARCHED / DATA CURRENCY TRACKING

Date of Government Version: 07/01/2019  
Date Data Arrived at EDR: 07/01/2019  
Date Made Active in Reports: 09/23/2019  
Number of Days to Update: 84

Source: Environmental Protection Agency  
Telephone: 202-343-9775  
Last EDR Contact: 06/23/2022  
Next Scheduled EDR Contact: 10/10/2022  
Data Release Frequency: Quarterly

## HIST FTTS: FIFRA/TSCA Tracking System Administrative Case Listing

A complete administrative case listing from the FIFRA/TSCA Tracking System (FTTS) for all ten EPA regions. The information was obtained from the National Compliance Database (NCDB). NCDB supports the implementation of FIFRA (Federal Insecticide, Fungicide, and Rodenticide Act) and TSCA (Toxic Substances Control Act). Some EPA regions are now closing out records. Because of that, and the fact that some EPA regions are not providing EPA Headquarters with updated records, it was decided to create a HIST FTTS database. It included records that may not be included in the newer FTTS database updates. This database is no longer updated.

Date of Government Version: 10/19/2006  
Date Data Arrived at EDR: 03/01/2007  
Date Made Active in Reports: 04/10/2007  
Number of Days to Update: 40

Source: Environmental Protection Agency  
Telephone: 202-564-2501  
Last EDR Contact: 12/17/2007  
Next Scheduled EDR Contact: 03/17/2008  
Data Release Frequency: No Update Planned

## HIST FTTS INSP: FIFRA/TSCA Tracking System Inspection & Enforcement Case Listing

A complete inspection and enforcement case listing from the FIFRA/TSCA Tracking System (FTTS) for all ten EPA regions. The information was obtained from the National Compliance Database (NCDB). NCDB supports the implementation of FIFRA (Federal Insecticide, Fungicide, and Rodenticide Act) and TSCA (Toxic Substances Control Act). Some EPA regions are now closing out records. Because of that, and the fact that some EPA regions are not providing EPA Headquarters with updated records, it was decided to create a HIST FTTS database. It included records that may not be included in the newer FTTS database updates. This database is no longer updated.

Date of Government Version: 10/19/2006  
Date Data Arrived at EDR: 03/01/2007  
Date Made Active in Reports: 04/10/2007  
Number of Days to Update: 40

Source: Environmental Protection Agency  
Telephone: 202-564-2501  
Last EDR Contact: 12/17/2008  
Next Scheduled EDR Contact: 03/17/2008  
Data Release Frequency: No Update Planned

## DOT OPS: Incident and Accident Data

Department of Transportation, Office of Pipeline Safety Incident and Accident data.

Date of Government Version: 01/02/2020  
Date Data Arrived at EDR: 01/28/2020  
Date Made Active in Reports: 04/17/2020  
Number of Days to Update: 80

Source: Department of Transportation, Office of Pipeline Safety  
Telephone: 202-366-4595  
Last EDR Contact: 04/26/2022  
Next Scheduled EDR Contact: 08/08/2022  
Data Release Frequency: Quarterly

## CONSENT: Superfund (CERCLA) Consent Decrees

Major legal settlements that establish responsibility and standards for cleanup at NPL (Superfund) sites. Released periodically by United States District Courts after settlement by parties to litigation matters.

Date of Government Version: 12/31/2021  
Date Data Arrived at EDR: 01/14/2022  
Date Made Active in Reports: 03/25/2022  
Number of Days to Update: 70

Source: Department of Justice, Consent Decree Library  
Telephone: Varies  
Last EDR Contact: 04/04/2022  
Next Scheduled EDR Contact: 07/18/2022  
Data Release Frequency: Varies

## BRS: Biennial Reporting System

The Biennial Reporting System is a national system administered by the EPA that collects data on the generation and management of hazardous waste. BRS captures detailed data from two groups: Large Quantity Generators (LQG) and Treatment, Storage, and Disposal Facilities.

Date of Government Version: 12/31/2019  
Date Data Arrived at EDR: 03/02/2022  
Date Made Active in Reports: 03/25/2022  
Number of Days to Update: 23

Source: EPA/NTIS  
Telephone: 800-424-9346  
Last EDR Contact: 06/21/2022  
Next Scheduled EDR Contact: 10/03/2022  
Data Release Frequency: Biennially

# GOVERNMENT RECORDS SEARCHED / DATA CURRENCY TRACKING

## INDIAN RESERV: Indian Reservations

This map layer portrays Indian administered lands of the United States that have any area equal to or greater than 640 acres.

Date of Government Version: 12/31/2014	Source: USGS
Date Data Arrived at EDR: 07/14/2015	Telephone: 202-208-3710
Date Made Active in Reports: 01/10/2017	Last EDR Contact: 04/05/2022
Number of Days to Update: 546	Next Scheduled EDR Contact: 07/18/2022
	Data Release Frequency: Semi-Annually

## FUSRAP: Formerly Utilized Sites Remedial Action Program

DOE established the Formerly Utilized Sites Remedial Action Program (FUSRAP) in 1974 to remediate sites where radioactive contamination remained from Manhattan Project and early U.S. Atomic Energy Commission (AEC) operations.

Date of Government Version: 07/26/2021	Source: Department of Energy
Date Data Arrived at EDR: 07/27/2021	Telephone: 202-586-3559
Date Made Active in Reports: 10/22/2021	Last EDR Contact: 04/28/2022
Number of Days to Update: 87	Next Scheduled EDR Contact: 08/15/2022
	Data Release Frequency: Varies

## UMTRA: Uranium Mill Tailings Sites

Uranium ore was mined by private companies for federal government use in national defense programs. When the mills shut down, large piles of the sand-like material (mill tailings) remain after uranium has been extracted from the ore. Levels of human exposure to radioactive materials from the piles are low; however, in some cases tailings were used as construction materials before the potential health hazards of the tailings were recognized.

Date of Government Version: 08/30/2019	Source: Department of Energy
Date Data Arrived at EDR: 11/15/2019	Telephone: 505-845-0011
Date Made Active in Reports: 01/28/2020	Last EDR Contact: 05/16/2022
Number of Days to Update: 74	Next Scheduled EDR Contact: 08/29/2022
	Data Release Frequency: Varies

## LEAD SMELTER 1: Lead Smelter Sites

A listing of former lead smelter site locations.

Date of Government Version: 04/27/2022	Source: Environmental Protection Agency
Date Data Arrived at EDR: 05/05/2022	Telephone: 703-603-8787
Date Made Active in Reports: 05/31/2022	Last EDR Contact: 09/01/2022
Number of Days to Update: 26	Next Scheduled EDR Contact: 07/11/2022
	Data Release Frequency: Varies

## LEAD SMELTER 2: Lead Smelter Sites

A list of several hundred sites in the U.S. where secondary lead smelting was done from 1931 and 1964. These sites may pose a threat to public health through ingestion or inhalation of contaminated soil or dust

Date of Government Version: 04/05/2001	Source: American Journal of Public Health
Date Data Arrived at EDR: 10/27/2010	Telephone: 703-305-6451
Date Made Active in Reports: 12/02/2010	Last EDR Contact: 12/02/2009
Number of Days to Update: 36	Next Scheduled EDR Contact: N/A
	Data Release Frequency: No Update Planned

## US AIRS (AFS): Aerometric Information Retrieval System Facility Subsystem (AFS)

The database is a sub-system of Aerometric Information Retrieval System (AIRS). AFS contains compliance data on air pollution point sources regulated by the U.S. EPA and/or state and local air regulatory agencies. This information comes from source reports by various stationary sources of air pollution, such as electric power plants, steel mills, factories, and universities, and provides information about the air pollutants they produce. Action, air program, air program pollutant, and general level plant data. It is used to track emissions and compliance data from industrial plants.

# GOVERNMENT RECORDS SEARCHED / DATA CURRENCY TRACKING

Date of Government Version: 10/12/2016  
Date Data Arrived at EDR: 10/26/2016  
Date Made Active in Reports: 02/03/2017  
Number of Days to Update: 100

Source: EPA  
Telephone: 202-564-2496  
Last EDR Contact: 09/26/2017  
Next Scheduled EDR Contact: 01/08/2018  
Data Release Frequency: Annually

## US AIRS MINOR: Air Facility System Data A listing of minor source facilities.

Date of Government Version: 10/12/2016  
Date Data Arrived at EDR: 10/26/2016  
Date Made Active in Reports: 02/03/2017  
Number of Days to Update: 100

Source: EPA  
Telephone: 202-564-2496  
Last EDR Contact: 09/26/2017  
Next Scheduled EDR Contact: 01/08/2018  
Data Release Frequency: Annually

## MINES VIOLATIONS: MSHA Violation Assessment Data

Mines violation and assessment information. Department of Labor, Mine Safety & Health Administration.

Date of Government Version: 03/21/2022  
Date Data Arrived at EDR: 03/22/2022  
Date Made Active in Reports: 03/25/2022  
Number of Days to Update: 3

Source: DOL, Mine Safety & Health Admi  
Telephone: 202-693-9424  
Last EDR Contact: 05/26/2022  
Next Scheduled EDR Contact: 09/12/2022  
Data Release Frequency: Quarterly

## US MINES: Mines Master Index File

Contains all mine identification numbers issued for mines active or opened since 1971. The data also includes violation information.

Date of Government Version: 02/01/2022  
Date Data Arrived at EDR: 02/23/2022  
Date Made Active in Reports: 05/24/2022  
Number of Days to Update: 90

Source: Department of Labor, Mine Safety and Health Administration  
Telephone: 303-231-5959  
Last EDR Contact: 05/25/2022  
Next Scheduled EDR Contact: 09/05/2022  
Data Release Frequency: Semi-Annually

## US MINES 2: Ferrous and Nonferrous Metal Mines Database Listing

This map layer includes ferrous (ferrous metal mines are facilities that extract ferrous metals, such as iron ore or molybdenum) and nonferrous (Nonferrous metal mines are facilities that extract nonferrous metals, such as gold, silver, copper, zinc, and lead) metal mines in the United States.

Date of Government Version: 05/06/2020  
Date Data Arrived at EDR: 05/27/2020  
Date Made Active in Reports: 08/13/2020  
Number of Days to Update: 78

Source: USGS  
Telephone: 703-648-7709  
Last EDR Contact: 05/27/2022  
Next Scheduled EDR Contact: 09/05/2022  
Data Release Frequency: Varies

## US MINES 3: Active Mines & Mineral Plants Database Listing

Active Mines and Mineral Processing Plant operations for commodities monitored by the Minerals Information Team of the USGS.

Date of Government Version: 04/14/2011  
Date Data Arrived at EDR: 06/08/2011  
Date Made Active in Reports: 09/13/2011  
Number of Days to Update: 97

Source: USGS  
Telephone: 703-648-7709  
Last EDR Contact: 05/27/2022  
Next Scheduled EDR Contact: 09/05/2022  
Data Release Frequency: Varies

## ABANDONED MINES: Abandoned Mines

An inventory of land and water impacted by past mining (primarily coal mining) is maintained by OSMRE to provide information needed to implement the Surface Mining Control and Reclamation Act of 1977 (SMCRA). The inventory contains information on the location, type, and extent of AML impacts, as well as, information on the cost associated with the reclamation of those problems. The inventory is based upon field surveys by State, Tribal, and OSMRE program officials. It is dynamic to the extent that it is modified as new problems are identified and existing problems are reclaimed.



# GOVERNMENT RECORDS SEARCHED / DATA CURRENCY TRACKING

Date of Government Version: 03/10/2022  
Date Data Arrived at EDR: 03/10/2022  
Date Made Active in Reports: 06/14/2022  
Number of Days to Update: 96

Source: Department of Interior  
Telephone: 202-208-2609  
Last EDR Contact: 06/14/2022  
Next Scheduled EDR Contact: 09/19/2022  
Data Release Frequency: Quarterly

## FINDS: Facility Index System/Facility Registry System

Facility Index System. FINDS contains both facility information and 'pointers' to other sources that contain more detail. EDR includes the following FINDS databases in this report: PCS (Permit Compliance System), AIRS (Aerometric Information Retrieval System), DOCKET (Enforcement Docket used to manage and track information on civil judicial enforcement cases for all environmental statutes), FURS (Federal Underground Injection Control), C-DOCKET (Criminal Docket System used to track criminal enforcement actions for all environmental statutes), FFIS (Federal Facilities Information System), STATE (State Environmental Laws and Statutes), and PADS (PCB Activity Data System).

Date of Government Version: 05/13/2022  
Date Data Arrived at EDR: 05/18/2022  
Date Made Active in Reports: 05/31/2022  
Number of Days to Update: 13

Source: EPA  
Telephone: (404) 562-9900  
Last EDR Contact: 05/18/2022  
Next Scheduled EDR Contact: 09/12/2022  
Data Release Frequency: Quarterly

## ECHO: Enforcement & Compliance History Information

ECHO provides integrated compliance and enforcement information for about 800,000 regulated facilities nationwide.

Date of Government Version: 01/01/2022  
Date Data Arrived at EDR: 01/04/2022  
Date Made Active in Reports: 01/10/2022  
Number of Days to Update: 6

Source: Environmental Protection Agency  
Telephone: 202-564-2280  
Last EDR Contact: 04/05/2022  
Next Scheduled EDR Contact: 07/18/2022  
Data Release Frequency: Quarterly

## UXO: Unexploded Ordnance Sites

A listing of unexploded ordnance site locations

Date of Government Version: 12/31/2020  
Date Data Arrived at EDR: 01/11/2022  
Date Made Active in Reports: 02/14/2022  
Number of Days to Update: 34

Source: Department of Defense  
Telephone: 703-704-1564  
Last EDR Contact: 04/12/2022  
Next Scheduled EDR Contact: 07/25/2022  
Data Release Frequency: Varies

## DOCKET HWC: Hazardous Waste Compliance Docket Listing

A complete list of the Federal Agency Hazardous Waste Compliance Docket Facilities.

Date of Government Version: 05/06/2021  
Date Data Arrived at EDR: 05/21/2021  
Date Made Active in Reports: 08/11/2021  
Number of Days to Update: 82

Source: Environmental Protection Agency  
Telephone: 202-564-0527  
Last EDR Contact: 05/19/2022  
Next Scheduled EDR Contact: 09/05/2022  
Data Release Frequency: Varies

## FUELS PROGRAM: EPA Fuels Program Registered Listing

This listing includes facilities that are registered under the Part 80 (Code of Federal Regulations) EPA Fuels Programs. All companies now are required to submit new and updated registrations.

Date of Government Version: 02/17/2022  
Date Data Arrived at EDR: 02/17/2022  
Date Made Active in Reports: 05/10/2022  
Number of Days to Update: 82

Source: EPA  
Telephone: 800-385-6164  
Last EDR Contact: 05/17/2022  
Next Scheduled EDR Contact: 08/29/2022  
Data Release Frequency: Quarterly

## AIRS: Air Quality Permit Listing

A listing of facilities with air quality permits.

# GOVERNMENT RECORDS SEARCHED / DATA CURRENCY TRACKING

Date of Government Version: 03/08/2022  
Date Data Arrived at EDR: 03/09/2022  
Date Made Active in Reports: 06/03/2022  
Number of Days to Update: 86

Source: Department of Environmental Quality  
Telephone: 919-707-8726  
Last EDR Contact: 06/07/2022  
Next Scheduled EDR Contact: 09/19/2022  
Data Release Frequency: Varies

## ASBESTOS: ASBESTOS

Asbestos notification sites

Date of Government Version: 07/31/2021  
Date Data Arrived at EDR: 08/09/2021  
Date Made Active in Reports: 11/02/2021  
Number of Days to Update: 85

Source: Department of Health & Human Services  
Telephone: 919-707-5973  
Last EDR Contact: 04/18/2022  
Next Scheduled EDR Contact: 08/01/2022  
Data Release Frequency: Varies

## COAL ASH: Coal Ash Disposal Sites

A listing of coal combustion products distribution permits issued by the Division for the treatment, storage, transportation, use and disposal of coal combustion products.

Date of Government Version: 11/12/2021  
Date Data Arrived at EDR: 12/16/2021  
Date Made Active in Reports: 03/11/2022  
Number of Days to Update: 85

Source: Department of Environment & Natural Resources  
Telephone: 919-807-6359  
Last EDR Contact: 03/24/2022  
Next Scheduled EDR Contact: 07/04/2022  
Data Release Frequency: Varies

## DRYCLEANERS: Drycleaning Sites

Potential and known drycleaning sites, active and abandoned, that the Drycleaning Solvent Cleanup Program has knowledge of and entered into this database.

Date of Government Version: 12/06/2021  
Date Data Arrived at EDR: 12/13/2021  
Date Made Active in Reports: 02/25/2022  
Number of Days to Update: 74

Source: Department of Environment & Natural Resources  
Telephone: 919-508-8400  
Last EDR Contact: 06/17/2022  
Next Scheduled EDR Contact: 09/26/2022  
Data Release Frequency: Varies

## Financial Assurance 1: Financial Assurance Information Listing

A listing of financial assurance information for underground storage tank facilities. Financial assurance is intended to ensure that resources are available to pay for the cost of closure, post-closure care, and corrective measures if the owner or operator of a regulated facility is unable or unwilling to pay.

Date of Government Version: 03/31/2022  
Date Data Arrived at EDR: 03/31/2022  
Date Made Active in Reports: 04/27/2022  
Number of Days to Update: 27

Source: Department of Environment & Natural Resources  
Telephone: 919-733-1322  
Last EDR Contact: 05/04/2022  
Next Scheduled EDR Contact: 08/15/2022  
Data Release Frequency: Quarterly

## Financial Assurance 2: Financial Assurance Information Listing

Information for solid waste facilities. Financial assurance is intended to ensure that resources are available to pay for the cost of closure, post-closure care, and corrective measures if the owner or operator of a regulated facility is unable or unwilling to pay.

Date of Government Version: 10/02/2012  
Date Data Arrived at EDR: 10/03/2012  
Date Made Active in Reports: 10/26/2012  
Number of Days to Update: 23

Source: Department of Environment & Natural Resources  
Telephone: 919-508-8496  
Last EDR Contact: 06/15/2022  
Next Scheduled EDR Contact: 10/03/2022  
Data Release Frequency: Varies

## Financial Assurance 3: Financial Assurance Information

Hazardous waste financial assurance information.

# GOVERNMENT RECORDS SEARCHED / DATA CURRENCY TRACKING

Date of Government Version: 01/12/2022  
Date Data Arrived at EDR: 03/10/2022  
Date Made Active in Reports: 06/03/2022  
Number of Days to Update: 85

Source: Department of Environment & Natural Resources  
Telephone: 919-707-8222  
Last EDR Contact: 06/15/2022  
Next Scheduled EDR Contact: 09/19/2022  
Data Release Frequency: Varies

## NPDES: NPDES Facility Location Listing

General information regarding NPDES(National Pollutant Discharge Elimination System) permits.

Date of Government Version: 01/01/2022  
Date Data Arrived at EDR: 01/26/2022  
Date Made Active in Reports: 04/20/2022  
Number of Days to Update: 84

Source: Department of Environment & Natural Resources  
Telephone: 919-733-7015  
Last EDR Contact: 04/27/2022  
Next Scheduled EDR Contact: 08/08/2022  
Data Release Frequency: Varies

## UIC: Underground Injection Wells Listing

A listing of uncerground injection wells locations.

Date of Government Version: 02/22/2022  
Date Data Arrived at EDR: 03/01/2022  
Date Made Active in Reports: 05/27/2022  
Number of Days to Update: 87

Source: Department of Environment & Natural Resources  
Telephone: 919-807-6412  
Last EDR Contact: 06/03/2022  
Next Scheduled EDR Contact: 09/12/2022  
Data Release Frequency: Quarterly

## AOP: Animal Operation Permits Listing

This listing includes animal operations that are required to be permitted by the state.

Date of Government Version: 04/01/2020  
Date Data Arrived at EDR: 05/26/2020  
Date Made Active in Reports: 05/27/2020  
Number of Days to Update: 1

Source: Department of Environmental Quality  
Telephone: 919-707-9129  
Last EDR Contact: 06/10/2022  
Next Scheduled EDR Contact: 09/19/2022  
Data Release Frequency: Varies

## PCSRP: Petroleum-Contaminated Soil Remediation Permits

To treat petroleum-contaminated soil in order to protect North Carolina's environment and the health of the citizens of North Carolina.

Date of Government Version: 09/15/2021  
Date Data Arrived at EDR: 10/05/2021  
Date Made Active in Reports: 12/23/2021  
Number of Days to Update: 79

Source: Department of Environmental Quality  
Telephone: 919-707-8248  
Last EDR Contact: 04/08/2022  
Next Scheduled EDR Contact: 07/18/2022  
Data Release Frequency: Varies

## MINES MRDS: Mineral Resources Data System

Mineral Resources Data System

Date of Government Version: 04/06/2018  
Date Data Arrived at EDR: 10/21/2019  
Date Made Active in Reports: 10/24/2019  
Number of Days to Update: 3

Source: USGS  
Telephone: 703-648-6533  
Last EDR Contact: 05/27/2022  
Next Scheduled EDR Contact: 09/05/2022  
Data Release Frequency: Varies

## SEPT HAULERS: Permitted Septage Haulers Listing

This list of all active and permitted Septage Land Application Site (SLAS) and Septage Detention and Treatment Facility (SDTF) sites in North Carolina. The purpose of this map is to provide the public and government entities a visual overview of the businesses that manage septage and septage facilities throughout the state.

Date of Government Version: 03/25/2021  
Date Data Arrived at EDR: 04/06/2021  
Date Made Active in Reports: 06/24/2021  
Number of Days to Update: 79

Source: Department of Environmental Quality  
Telephone: 919-707-8248  
Last EDR Contact: 04/12/2022  
Next Scheduled EDR Contact: 07/18/2022  
Data Release Frequency: Varies

# GOVERNMENT RECORDS SEARCHED / DATA CURRENCY TRACKING

## CCB: Coal Ash Structural Fills (CCB) Listing

These are not permitted Coal Ash landfills A list all of the now closed Coal Ash Structural Fills (CCB) in North Carolina, in point data form. The purpose is to provide the public and other government entities a visual overview of coal ash structural fills throughout the state and increase public awareness of their current locations.

Date of Government Version: 05/10/2021	Source: Department of Environmental Quality
Date Data Arrived at EDR: 07/02/2021	Telephone: 919-707-8248
Date Made Active in Reports: 09/27/2021	Last EDR Contact: 04/08/2022
Number of Days to Update: 87	Next Scheduled EDR Contact: 07/18/2022
	Data Release Frequency: Varies

## PCS INACTIVE: Listing of Inactive PCS Permits

An inactive permit is a facility that has shut down or is no longer discharging.

Date of Government Version: 11/05/2014	Source: EPA
Date Data Arrived at EDR: 01/06/2015	Telephone: 202-564-2496
Date Made Active in Reports: 05/06/2015	Last EDR Contact: 03/31/2022
Number of Days to Update: 120	Next Scheduled EDR Contact: 07/18/2022
	Data Release Frequency: Semi-Annually

## PCS: Permit Compliance System

PCS is a computerized management information system that contains data on National Pollutant Discharge Elimination System (NPDES) permit holding facilities. PCS tracks the permit, compliance, and enforcement status of NPDES facilities.

Date of Government Version: 07/14/2011	Source: EPA, Office of Water
Date Data Arrived at EDR: 08/05/2011	Telephone: 202-564-2496
Date Made Active in Reports: 09/29/2011	Last EDR Contact: 03/31/2022
Number of Days to Update: 55	Next Scheduled EDR Contact: 07/18/2022
	Data Release Frequency: Semi-Annually

## PCS ENF: Enforcement data

No description is available for this data

Date of Government Version: 12/31/2014	Source: EPA
Date Data Arrived at EDR: 02/05/2015	Telephone: 202-564-2497
Date Made Active in Reports: 03/06/2015	Last EDR Contact: 03/31/2022
Number of Days to Update: 29	Next Scheduled EDR Contact: 07/18/2022
	Data Release Frequency: Varies

## **EDR HIGH RISK HISTORICAL RECORDS**

### ***EDR Exclusive Records***

#### EDR MGP: EDR Proprietary Manufactured Gas Plants

The EDR Proprietary Manufactured Gas Plant Database includes records of coal gas plants (manufactured gas plants) compiled by EDR's researchers. Manufactured gas sites were used in the United States from the 1800's to 1950's to produce a gas that could be distributed and used as fuel. These plants used whale oil, rosin, coal, or a mixture of coal, oil, and water that also produced a significant amount of waste. Many of the byproducts of the gas production, such as coal tar (oily waste containing volatile and non-volatile chemicals), sludges, oils and other compounds are potentially hazardous to human health and the environment. The byproduct from this process was frequently disposed of directly at the plant site and can remain or spread slowly, serving as a continuous source of soil and groundwater contamination.

Date of Government Version: N/A	Source: EDR, Inc.
Date Data Arrived at EDR: N/A	Telephone: N/A
Date Made Active in Reports: N/A	Last EDR Contact: N/A
Number of Days to Update: N/A	Next Scheduled EDR Contact: N/A
	Data Release Frequency: No Update Planned

# GOVERNMENT RECORDS SEARCHED / DATA CURRENCY TRACKING

## EDR Hist Auto: EDR Exclusive Historical Auto Stations

EDR has searched selected national collections of business directories and has collected listings of potential gas station/filling station/service station sites that were available to EDR researchers. EDR's review was limited to those categories of sources that might, in EDR's opinion, include gas station/filling station/service station establishments. The categories reviewed included, but were not limited to gas, gas station, gasoline station, filling station, auto, automobile repair, auto service station, service station, etc. This database falls within a category of information EDR classifies as "High Risk Historical Records", or HRHR. EDR's HRHR effort presents unique and sometimes proprietary data about past sites and operations that typically create environmental concerns, but may not show up in current government records searches.

Date of Government Version: N/A	Source: EDR, Inc.
Date Data Arrived at EDR: N/A	Telephone: N/A
Date Made Active in Reports: N/A	Last EDR Contact: N/A
Number of Days to Update: N/A	Next Scheduled EDR Contact: N/A
	Data Release Frequency: Varies

## EDR Hist Cleaner: EDR Exclusive Historical Cleaners

EDR has searched selected national collections of business directories and has collected listings of potential dry cleaner sites that were available to EDR researchers. EDR's review was limited to those categories of sources that might, in EDR's opinion, include dry cleaning establishments. The categories reviewed included, but were not limited to dry cleaners, cleaners, laundry, laundromat, cleaning/laundry, wash & dry etc. This database falls within a category of information EDR classifies as "High Risk Historical Records", or HRHR. EDR's HRHR effort presents unique and sometimes proprietary data about past sites and operations that typically create environmental concerns, but may not show up in current government records searches.

Date of Government Version: N/A	Source: EDR, Inc.
Date Data Arrived at EDR: N/A	Telephone: N/A
Date Made Active in Reports: N/A	Last EDR Contact: N/A
Number of Days to Update: N/A	Next Scheduled EDR Contact: N/A
	Data Release Frequency: Varies

## EDR RECOVERED GOVERNMENT ARCHIVES

### *Exclusive Recovered Govt. Archives*

#### RGA HWS: Recovered Government Archive State Hazardous Waste Facilities List

The EDR Recovered Government Archive State Hazardous Waste database provides a list of SHWS incidents derived from historical databases and includes many records that no longer appear in current government lists. Compiled from Records formerly available from the Department of Environment, Health and Natural Resources in North Carolina.

Date of Government Version: N/A	Source: Department of Environment, Health and Natural Resources
Date Data Arrived at EDR: 07/01/2013	Telephone: N/A
Date Made Active in Reports: 12/24/2013	Last EDR Contact: 06/01/2012
Number of Days to Update: 176	Next Scheduled EDR Contact: N/A
	Data Release Frequency: Varies

#### RGA LF: Recovered Government Archive Solid Waste Facilities List

The EDR Recovered Government Archive Landfill database provides a list of landfills derived from historical databases and includes many records that no longer appear in current government lists. Compiled from Records formerly available from the Department of Environment, Health and Natural Resources in North Carolina.

Date of Government Version: N/A	Source: Department of Environment, Health and Natural Resources
Date Data Arrived at EDR: 07/01/2013	Telephone: N/A
Date Made Active in Reports: 01/13/2014	Last EDR Contact: 06/01/2012
Number of Days to Update: 196	Next Scheduled EDR Contact: N/A
	Data Release Frequency: Varies

#### RGA LUST: Recovered Government Archive Leaking Underground Storage Tank

The EDR Recovered Government Archive Leaking Underground Storage Tank database provides a list of LUST incidents derived from historical databases and includes many records that no longer appear in current government lists. Compiled from Records formerly available from the Department of Environment, Health and Natural Resources in North Carolina.

# GOVERNMENT RECORDS SEARCHED / DATA CURRENCY TRACKING

Date of Government Version: N/A  
Date Data Arrived at EDR: 07/01/2013  
Date Made Active in Reports: 12/20/2013  
Number of Days to Update: 172

Source: Department of Environment, Health and Natural Resources  
Telephone: N/A  
Last EDR Contact: 06/01/2012  
Next Scheduled EDR Contact: N/A  
Data Release Frequency: Varies

## OTHER DATABASE(S)

Depending on the geographic area covered by this report, the data provided in these specialty databases may or may not be complete. For example, the existence of wetlands information data in a specific report does not mean that all wetlands in the area covered by the report are included. Moreover, the absence of any reported wetlands information does not necessarily mean that wetlands do not exist in the area covered by the report.

### CT MANIFEST: Hazardous Waste Manifest Data

Facility and manifest data. Manifest is a document that lists and tracks hazardous waste from the generator through transporters to a tsd facility.

Date of Government Version: 12/03/2021  
Date Data Arrived at EDR: 02/11/2022  
Date Made Active in Reports: 05/06/2022  
Number of Days to Update: 84

Source: Department of Energy & Environmental Protection  
Telephone: 860-424-3375  
Last EDR Contact: 05/09/2022  
Next Scheduled EDR Contact: 08/22/2022  
Data Release Frequency: No Update Planned

### NJ MANIFEST: Manifest Information

Hazardous waste manifest information.

Date of Government Version: 12/31/2018  
Date Data Arrived at EDR: 04/10/2019  
Date Made Active in Reports: 05/16/2019  
Number of Days to Update: 36

Source: Department of Environmental Protection  
Telephone: N/A  
Last EDR Contact: 04/07/2022  
Next Scheduled EDR Contact: 07/18/2022  
Data Release Frequency: Annually

### NY MANIFEST: Facility and Manifest Data

Manifest is a document that lists and tracks hazardous waste from the generator through transporters to a TSD facility.

Date of Government Version: 01/01/2019  
Date Data Arrived at EDR: 10/29/2021  
Date Made Active in Reports: 01/19/2022  
Number of Days to Update: 82

Source: Department of Environmental Conservation  
Telephone: 518-402-8651  
Last EDR Contact: 04/28/2022  
Next Scheduled EDR Contact: 08/08/2022  
Data Release Frequency: Quarterly

### PA MANIFEST: Manifest Information

Hazardous waste manifest information.

Date of Government Version: 06/30/2018  
Date Data Arrived at EDR: 07/19/2019  
Date Made Active in Reports: 09/10/2019  
Number of Days to Update: 53

Source: Department of Environmental Protection  
Telephone: 717-783-8990  
Last EDR Contact: 04/08/2022  
Next Scheduled EDR Contact: 07/25/2022  
Data Release Frequency: Annually

### RI MANIFEST: Manifest information

Hazardous waste manifest information

Date of Government Version: 12/31/2020  
Date Data Arrived at EDR: 11/30/2021  
Date Made Active in Reports: 02/18/2022  
Number of Days to Update: 80

Source: Department of Environmental Management  
Telephone: 401-222-2797  
Last EDR Contact: 05/16/2022  
Next Scheduled EDR Contact: 08/29/2022  
Data Release Frequency: Annually

# GOVERNMENT RECORDS SEARCHED / DATA CURRENCY TRACKING

## WI MANIFEST: Manifest Information

Hazardous waste manifest information.

Date of Government Version: 05/31/2018  
Date Data Arrived at EDR: 06/19/2019  
Date Made Active in Reports: 09/03/2019  
Number of Days to Update: 76

Source: Department of Natural Resources  
Telephone: N/A  
Last EDR Contact: 06/03/2022  
Next Scheduled EDR Contact: 09/19/2022  
Data Release Frequency: Annually

## Oil/Gas Pipelines

Source: Endeavor Business Media

Petroleum Bundle (Crude Oil, Refined Products, Petrochemicals, Gas Liquids (LPG/NGL), and Specialty Gases (Miscellaneous)) N = Natural Gas Bundle (Natural Gas, Gas Liquids (LPG/NGL), and Specialty Gases (Miscellaneous)). This map includes information copyrighted by Endeavor Business Media. This information is provided on a best effort basis and Endeavor Business Media does not guarantee its accuracy nor warrant its fitness for any particular purpose. Such information has been reprinted with the permission of Endeavor Business Media.

## Electric Power Transmission Line Data

Source: Endeavor Business Media

This map includes information copyrighted by Endeavor Business Media. This information is provided on a best effort basis and Endeavor Business Media does not guarantee its accuracy nor warrant its fitness for any particular purpose. Such information has been reprinted with the permission of Endeavor Business Media.

**Sensitive Receptors:** There are individuals deemed sensitive receptors due to their fragile immune systems and special sensitivity to environmental discharges. These sensitive receptors typically include the elderly, the sick, and children. While the location of all sensitive receptors cannot be determined, EDR indicates those buildings and facilities - schools, daycares, hospitals, medical centers, and nursing homes - where individuals who are sensitive receptors are likely to be located.

## AHA Hospitals:

Source: American Hospital Association, Inc.

Telephone: 312-280-5991

The database includes a listing of hospitals based on the American Hospital Association's annual survey of hospitals.

## Medical Centers: Provider of Services Listing

Source: Centers for Medicare & Medicaid Services

Telephone: 410-786-3000

A listing of hospitals with Medicare provider number, produced by Centers of Medicare & Medicaid Services, a federal agency within the U.S. Department of Health and Human Services.

## Nursing Homes

Source: National Institutes of Health

Telephone: 301-594-6248

Information on Medicare and Medicaid certified nursing homes in the United States.

## Public Schools

Source: National Center for Education Statistics

Telephone: 202-502-7300

The National Center for Education Statistics' primary database on elementary and secondary public education in the United States. It is a comprehensive, annual, national statistical database of all public elementary and secondary schools and school districts, which contains data that are comparable across all states.

## Private Schools

Source: National Center for Education Statistics

Telephone: 202-502-7300

The National Center for Education Statistics' primary database on private school locations in the United States.

## Daycare Centers: Child Care Facility List

Source: Department of Health & Human Services

Telephone: 919-662-4499

**Flood Zone Data:** This data was obtained from the Federal Emergency Management Agency (FEMA). It depicts 100-year and 500-year flood zones as defined by FEMA. It includes the National Flood Hazard Layer (NFHL) which incorporates Flood Insurance Rate Map (FIRM) data and Q3 data from FEMA in areas not covered by NFHL.

Source: FEMA

Telephone: 877-336-2627

Date of Government Version: 2003, 2015

## GOVERNMENT RECORDS SEARCHED / DATA CURRENCY TRACKING

NWI: National Wetlands Inventory. This data, available in select counties across the country, was obtained by EDR in 2002, 2005 and 2010 from the U.S. Fish and Wildlife Service.

State Wetlands Data: Wetland Inventory  
Source: US Fish & Wildlife Service  
Telephone: 703-358-2171

Current USGS 7.5 Minute Topographic Map  
Source: U.S. Geological Survey

### **STREET AND ADDRESS INFORMATION**

© 2015 TomTom North America, Inc. All rights reserved. This material is proprietary and the subject of copyright protection and other intellectual property rights owned by or licensed to Tele Atlas North America, Inc. The use of this material is subject to the terms of a license agreement. You will be held liable for any unauthorized copying or disclosure of this material.



## **GEOCHECK<sup>®</sup> - PHYSICAL SETTING SOURCE ADDENDUM**

### **TARGET PROPERTY ADDRESS**

A CLEANER WORLD #184, DC410046  
2282 GOLDEN GATE DRIVE  
GREENSBORO, NC 27405

### **TARGET PROPERTY COORDINATES**

Latitude (North):	36.102872 - 36° 6' 10.34"
Longitude (West):	79.783973 - 79° 47' 2.30"
Universal Tranverse Mercator:	Zone 17
UTM X (Meters):	609460.2
UTM Y (Meters):	3995842.2
Elevation:	795 ft. above sea level

### **USGS TOPOGRAPHIC MAP**

Target Property Map:	13839888 GREENSBORO, NC
Version Date:	2019

EDR's GeoCheck Physical Setting Source Addendum is provided to assist the environmental professional in forming an opinion about the impact of potential contaminant migration.

Assessment of the impact of contaminant migration generally has two principle investigative components:

1. Groundwater flow direction, and
2. Groundwater flow velocity.

Groundwater flow direction may be impacted by surface topography, hydrology, hydrogeology, characteristics of the soil, and nearby wells. Groundwater flow velocity is generally impacted by the nature of the geologic strata.

# GEOCHECK® - PHYSICAL SETTING SOURCE SUMMARY

## GROUNDWATER FLOW DIRECTION INFORMATION

Groundwater flow direction for a particular site is best determined by a qualified environmental professional using site-specific well data. If such data is not reasonably ascertainable, it may be necessary to rely on other sources of information, such as surface topographic information, hydrologic information, hydrogeologic data collected on nearby properties, and regional groundwater flow information (from deep aquifers).

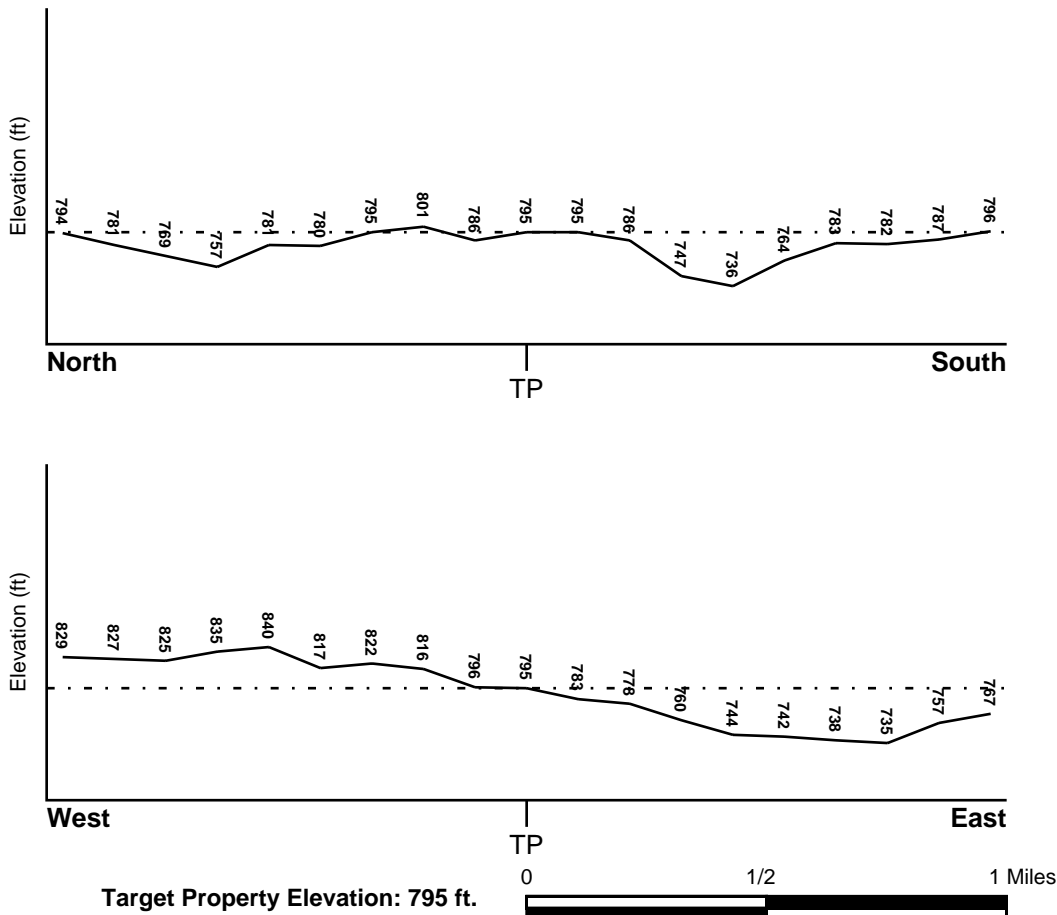
## TOPOGRAPHIC INFORMATION

Surface topography may be indicative of the direction of surficial groundwater flow. This information can be used to assist the environmental professional in forming an opinion about the impact of nearby contaminated properties or, should contamination exist on the target property, what downgradient sites might be impacted.

## TARGET PROPERTY TOPOGRAPHY

General Topographic Gradient: General ESE

## SURROUNDING TOPOGRAPHY: ELEVATION PROFILES



Source: Topography has been determined from the USGS 7.5' Digital Elevation Model and should be evaluated on a relative (not an absolute) basis. Relative elevation information between sites of close proximity should be field verified.

# GEOCHECK® - PHYSICAL SETTING SOURCE SUMMARY

## HYDROLOGIC INFORMATION

Surface water can act as a hydrologic barrier to groundwater flow. Such hydrologic information can be used to assist the environmental professional in forming an opinion about the impact of nearby contaminated properties or, should contamination exist on the target property, what downgradient sites might be impacted.

Refer to the Physical Setting Source Map following this summary for hydrologic information (major waterways and bodies of water).

## **FEMA FLOOD ZONE**

<u>Flood Plain Panel at Target Property</u>	<u>FEMA Source Type</u>
3710786500J	FEMA FIRM Flood data
<u>Additional Panels in search area:</u>	<u>FEMA Source Type</u>
3710787600J	FEMA FIRM Flood data
3710786600J	FEMA FIRM Flood data
3710787500J	FEMA FIRM Flood data

## **NATIONAL WETLAND INVENTORY**

<u>NWI Quad at Target Property</u>	<u>NWI Electronic Data Coverage</u>
GREENSBORO	YES - refer to the Overview Map and Detail Map

## **HYDROGEOLOGIC INFORMATION**

Hydrogeologic information obtained by installation of wells on a specific site can often be an indicator of groundwater flow direction in the immediate area. Such hydrogeologic information can be used to assist the environmental professional in forming an opinion about the impact of nearby contaminated properties or, should contamination exist on the target property, what downgradient sites might be impacted.

## **AQUIFLOW®**

Search Radius: 1.000 Mile.

EDR has developed the AQUIFLOW Information System to provide data on the general direction of groundwater flow at specific points. EDR has reviewed reports submitted by environmental professionals to regulatory authorities at select sites and has extracted the date of the report, groundwater flow direction as determined hydrogeologically, and the depth to water table.

<u>MAP ID</u>	<u>LOCATION FROM TP</u>	<u>GENERAL DIRECTION GROUNDWATER FLOW</u>
A1	0 - 1/8 Mile SSW	SSE
A2	0 - 1/8 Mile WSW	E
A3	0 - 1/8 Mile WSW	Not Reported
6	1/4 - 1/2 Mile WNW	N
7	1/2 - 1 Mile WSW	Not Reported
8	1/2 - 1 Mile WSW	Not Reported
9	1/2 - 1 Mile WNW	Not Reported
11	1/2 - 1 Mile NNE	Not Report
1G	1/2 - 1 Mile NNE	Not Report
2G	1/4 - 1/2 Mile WNW	N
3G	1/2 - 1 Mile WNW	Not Reported

## GEOCHECK® - PHYSICAL SETTING SOURCE SUMMARY

<u>MAP ID</u>	<u>LOCATION FROM TP</u>	<u>GENERAL DIRECTION GROUNDWATER FLOW</u>
4G	0 - 1/8 Mile WSW	E
5G	0 - 1/8 Mile WSW	Not Reported
6G	0 - 1/8 Mile SSW	SSE
7G	1/2 - 1 Mile WSW	Not Reported
8G	1/2 - 1 Mile WSW	Not Reported

For additional site information, refer to Physical Setting Source Map Findings.

## GEOCHECK® - PHYSICAL SETTING SOURCE SUMMARY

### GROUNDWATER FLOW VELOCITY INFORMATION

Groundwater flow velocity information for a particular site is best determined by a qualified environmental professional using site specific geologic and soil strata data. If such data are not reasonably ascertainable, it may be necessary to rely on other sources of information, including geologic age identification, rock stratigraphic unit and soil characteristics data collected on nearby properties and regional soil information. In general, contaminant plumes move more quickly through sandy-gravelly types of soils than silty-clayey types of soils.

### GEOLOGIC INFORMATION IN GENERAL AREA OF TARGET PROPERTY

Geologic information can be used by the environmental professional in forming an opinion about the relative speed at which contaminant migration may be occurring.

#### **ROCK STRATIGRAPHIC UNIT**

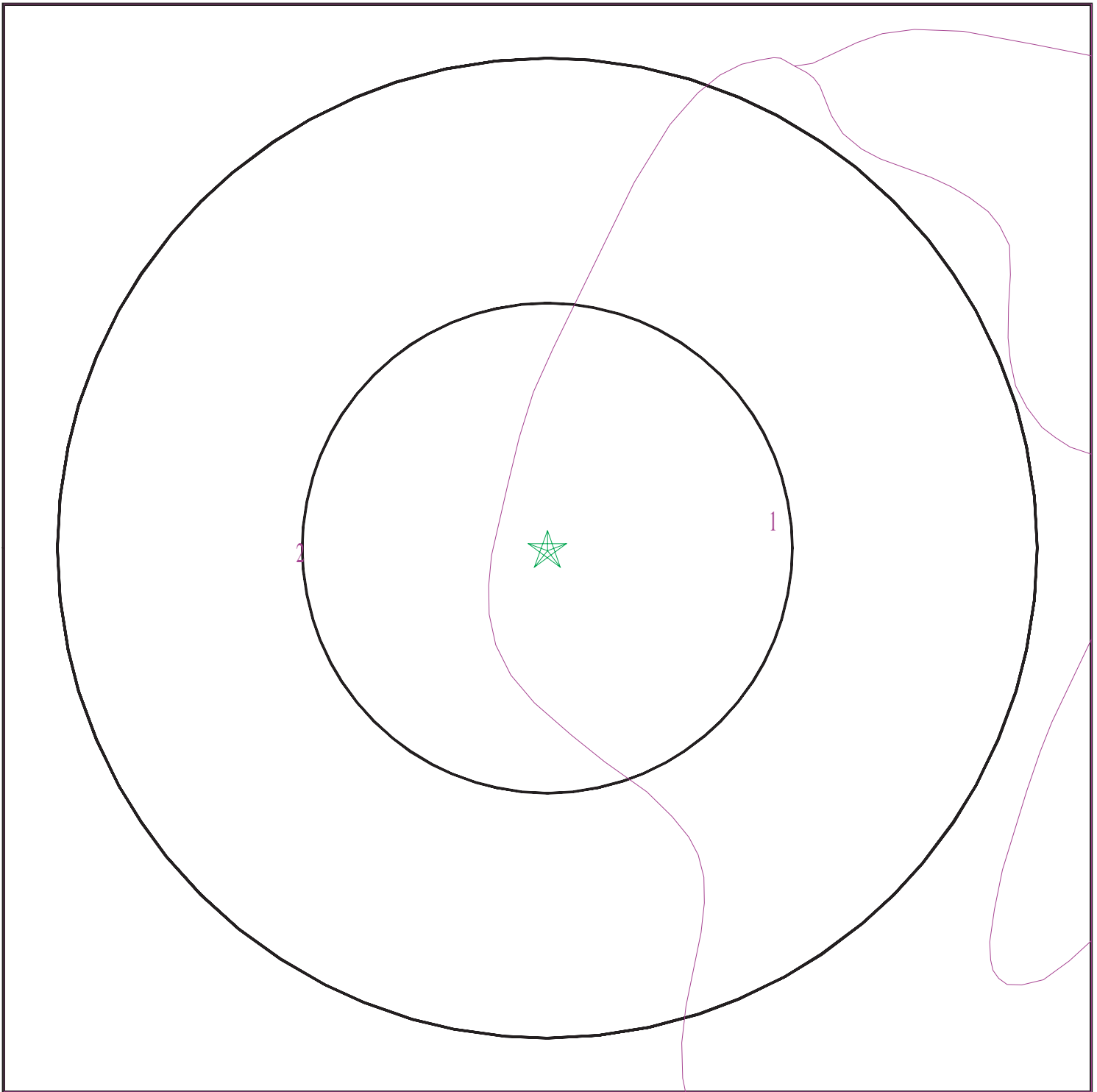
Era: Paleozoic  
System: Ordovician  
Series: Lower Paleozoic granitic rocks  
Code: Pzg1 (*decoded above as Era, System & Series*)

#### **GEOLOGIC AGE IDENTIFICATION**

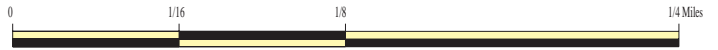
Category: Plutonic and Intrusive Rocks

Geologic Age and Rock Stratigraphic Unit Source: P.G. Schruben, R.E. Arndt and W.J. Bawiec, Geology of the Conterminous U.S. at 1:2,500,000 Scale - a digital representation of the 1974 P.B. King and H.M. Beikman Map, USGS Digital Data Series DDS - 11 (1994).

# SSURGO SOIL MAP - 7030879.2s



- ★ Target Property
- ∩ SSURGO Soil
- ∩ Water



SITE NAME: A Cleaner World #184, DC410046  
ADDRESS: 2282 Golden Gate Drive  
Greensboro NC 27405  
LAT/LONG: 36.102872 / 79.783973

CLIENT: AECOM  
CONTACT: Jeff Hvozdk  
INQUIRY #: 7030879.2s  
DATE: June 24, 2022 11:54 am

## GEOCHECK® - PHYSICAL SETTING SOURCE SUMMARY

### DOMINANT SOIL COMPOSITION IN GENERAL AREA OF TARGET PROPERTY

The U.S. Department of Agriculture's (USDA) Soil Conservation Service (SCS) leads the National Cooperative Soil Survey (NCSS) and is responsible for collecting, storing, maintaining and distributing soil survey information for privately owned lands in the United States. A soil map in a soil survey is a representation of soil patterns in a landscape. The following information is based on Soil Conservation Service SSURGO data.

#### Soil Map ID: 1

Soil Component Name: Urban land

Soil Surface Texture: variable

Hydrologic Group: Not reported

Soil Drainage Class:  
Hydric Status: Not hydric

Corrosion Potential - Uncoated Steel: Not Reported

Depth to Bedrock Min: > 0 inches

Depth to Watertable Min: > 0 inches

Soil Layer Information							
Layer	Boundary		Soil Texture Class	Classification		Saturated hydraulic conductivity micro m/sec	Soil Reaction (pH)
	Upper	Lower		AASHTO Group	Unified Soil		
1	0 inches	5 inches	variable	Not reported	Not reported	Max: Min:	Max: Min:

#### Soil Map ID: 2

Soil Component Name: Mecklenburg

Soil Surface Texture: sandy clay loam

Hydrologic Group: Class C - Slow infiltration rates. Soils with layers impeding downward movement of water, or soils with moderately fine or fine textures.

Soil Drainage Class: Well drained

Hydric Status: Not hydric

Corrosion Potential - Uncoated Steel: High

Depth to Bedrock Min: > 0 inches

Depth to Watertable Min: > 0 inches

## GEOCHECK® - PHYSICAL SETTING SOURCE SUMMARY

Soil Layer Information							
Layer	Boundary		Soil Texture Class	Classification		Saturated hydraulic conductivity micro m/sec	Soil Reaction (pH)
	Upper	Lower		AASHTO Group	Unified Soil		
1	0 inches	7 inches	sandy clay loam	Silt-Clay Materials (more than 35 pct. passing No. 200), Clayey Soils.	COARSE-GRAINED SOILS, Sands, Sands with fines, Silty Sand.	Max: 14 Min: 1.4	Max: 7.3 Min: 5.6
2	7 inches	33 inches		Silt-Clay Materials (more than 35 pct. passing No. 200), Clayey Soils.	COARSE-GRAINED SOILS, Sands, Sands with fines, Silty Sand.	Max: 14 Min: 1.4	Max: 7.3 Min: 5.6
3	33 inches	37 inches		Silt-Clay Materials (more than 35 pct. passing No. 200), Clayey Soils.	COARSE-GRAINED SOILS, Sands, Sands with fines, Silty Sand.	Max: 14 Min: 1.4	Max: 7.3 Min: 5.6
4	37 inches	70 inches	loam	Silt-Clay Materials (more than 35 pct. passing No. 200), Clayey Soils.	COARSE-GRAINED SOILS, Sands, Sands with fines, Silty Sand.	Max: 14 Min: 1.4	Max: 7.3 Min: 5.6

### LOCAL / REGIONAL WATER AGENCY RECORDS

EDR Local/Regional Water Agency records provide water well information to assist the environmental professional in assessing sources that may impact ground water flow direction, and in forming an opinion about the impact of contaminant migration on nearby drinking water wells.

### WELL SEARCH DISTANCE INFORMATION

<u>DATABASE</u>	<u>SEARCH DISTANCE (miles)</u>
Federal USGS	1.000
Federal FRDS PWS	Nearest PWS within 1 mile
State Database	1.000

### FEDERAL USGS WELL INFORMATION

<u>MAP ID</u>	<u>WELL ID</u>	<u>LOCATION FROM TP</u>



# GEOCHECK® - PHYSICAL SETTING SOURCE SUMMARY

## FEDERAL USGS WELL INFORMATION

<u>MAP ID</u>	<u>WELL ID</u>	<u>LOCATION FROM TP</u>
4	USGS40000893686	1/4 - 1/2 Mile East
5	USGS40000893663	1/4 - 1/2 Mile ESE
10	USGS40000893561	1/2 - 1 Mile SSE
12	USGS40000893697	1/2 - 1 Mile East
13	USGS40000893560	1/2 - 1 Mile SE

## FEDERAL FRDS PUBLIC WATER SUPPLY SYSTEM INFORMATION

<u>MAP ID</u>	<u>WELL ID</u>	<u>LOCATION FROM TP</u>
No PWS System Found		

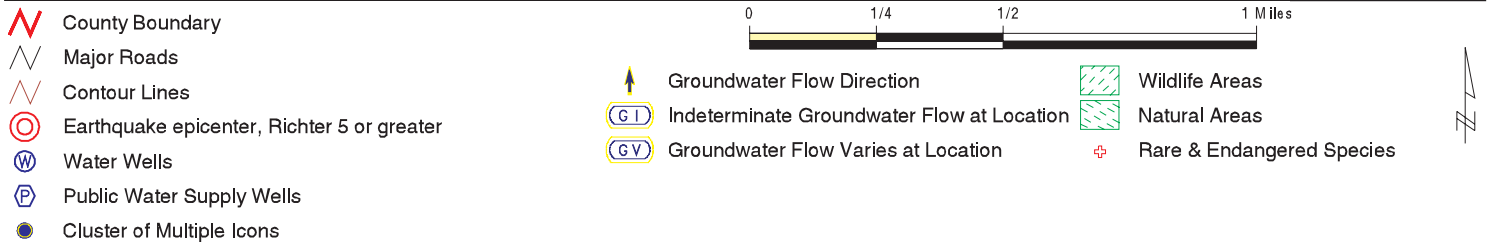
Note: PWS System location is not always the same as well location.

## STATE DATABASE WELL INFORMATION

<u>MAP ID</u>	<u>WELL ID</u>	<u>LOCATION FROM TP</u>
No Wells Found		

## OTHER STATE DATABASE INFORMATION

# PHYSICAL SETTING SOURCE MAP - 7030879.2s



SITE NAME: A Cleaner World #184, DC410046  
 ADDRESS: 2282 Golden Gate Drive  
 Greensboro NC 27405  
 LAT/LONG: 36.102872 / 79.783973

CLIENT: AECOM  
 CONTACT: Jeff Hvozdk  
 INQUIRY #: 7030879.2s  
 DATE: June 24, 2022 11:54 am

# GEOCHECK® - PHYSICAL SETTING SOURCE MAP FINDINGS

Map ID  
Direction  
Distance  
Elevation

Database      EDR ID Number

<b>A1</b> <b>SSW</b> <b>0 - 1/8 Mile</b> <b>Lower</b>	Site ID: 12846 Groundwater Flow: SSE Shallowest Water Table Depth: 2.41 Deepest Water Table Depth: 8.19 Average Water Table Depth: Not Reported Depth to rock - shallowest: Not Reported Depth to rock - deepest: Not Reported Depth to rock - average: Not Reported Date: 02/12/1998	<b>AQUIFLOW</b>	<b>40767</b>
--	---	-----------------	--------------

<b>A2</b> <b>WSW</b> <b>0 - 1/8 Mile</b> <b>Lower</b>	Site ID: 17194 Groundwater Flow: E Shallowest Water Table Depth: Not Reported Deepest Water Table Depth: Not Reported Average Water Table Depth: 8.65 Depth to rock - shallowest: Not Reported Depth to rock - deepest: Not Reported Depth to rock - average: Not Reported Date: 09/29/1997	<b>AQUIFLOW</b>	<b>40805</b>
--	---	-----------------	--------------

<b>A3</b> <b>WSW</b> <b>0 - 1/8 Mile</b> <b>Lower</b>	Site ID: 9470 Groundwater Flow: Not Reported Shallowest Water Table Depth: 30 Deepest Water Table Depth: 40 Average Water Table Depth: Not Reported Depth to rock - shallowest: Not Reported Depth to rock - deepest: Not Reported Depth to rock - average: Not Reported Date: 04/10/1998	<b>AQUIFLOW</b>	<b>40451</b>
--	---	-----------------	--------------

<b>4</b> <b>East</b> <b>1/4 - 1/2 Mile</b> <b>Lower</b>		<b>FED USGS</b>	<b>USGS40000893686</b>
--	--	-----------------	------------------------

Organization ID: USGS-NC Organization Name: USGS North Carolina Water Science Center Monitor Location: GU-198 Description: Not Reported Drainage Area: Not Reported Contrib Drainage Area: Not Reported Aquifer: Piedmont and Blue Ridge crystalline-rock aquifers Formation Type: Felsic Metagneous Rock Construction Date: Not Reported Well Depth Units: ft Well Hole Depth Units: Not Reported	Type: Well HUC: Not Reported Drainage Area Units: Not Reported Contrib Drainage Area Unts: Not Reported Aquifer Type: Not Reported Well Depth: 437 Well Hole Depth: Not Reported
--	--

<b>5</b> <b>ESE</b> <b>1/4 - 1/2 Mile</b> <b>Lower</b>		<b>FED USGS</b>	<b>USGS40000893663</b>
---	--	-----------------	------------------------

Organization ID: USGS-NC Organization Name: USGS North Carolina Water Science Center
---

## GEOCHECK® - PHYSICAL SETTING SOURCE MAP FINDINGS

Monitor Location:	GU-199	Type:	Well
Description:	Not Reported	HUC:	Not Reported
Drainage Area:	Not Reported	Drainage Area Units:	Not Reported
Contrib Drainage Area:	Not Reported	Contrib Drainage Area Units:	Not Reported
Aquifer:	Piedmont and Blue Ridge crystalline-rock aquifers		
Formation Type:	Felsic Metagneous Rock	Aquifer Type:	Not Reported
Construction Date:	Not Reported	Well Depth:	402
Well Depth Units:	ft	Well Hole Depth:	Not Reported
Well Hole Depth Units:	Not Reported		

<b>6</b> <b>WNW</b> <b>1/4 - 1/2 Mile</b> <b>Higher</b>	Site ID:	17673		
	Groundwater Flow:	N	<b>AQUIFLOW</b>	<b>40796</b>
	Shallowest Water Table Depth:	21.35		
	Deepest Water Table Depth:	30		
	Average Water Table Depth:	Not Reported		
	Depth to rock - shallowest:	Not Reported		
	Depth to rock - deepest:	Not Reported		
	Depth to rock - average:	6		
	Date:	10/28/1998		

<b>7</b> <b>WSW</b> <b>1/2 - 1 Mile</b> <b>Higher</b>	Site ID:	10760		
	Groundwater Flow:	Not Reported	<b>AQUIFLOW</b>	<b>40726</b>
	Shallowest Water Table Depth:	Not Reported		
	Deepest Water Table Depth:	Not Reported		
	Average Water Table Depth:	26		
	Depth to rock - shallowest:	Not Reported		
	Depth to rock - deepest:	Not Reported		
	Depth to rock - average:	Not Reported		
	Date:	08/1993		

<b>8</b> <b>WSW</b> <b>1/2 - 1 Mile</b> <b>Higher</b>	Site ID:	14140		
	Groundwater Flow:	Not Reported	<b>AQUIFLOW</b>	<b>40695</b>
	Shallowest Water Table Depth:	Not Reported		
	Deepest Water Table Depth:	Not Reported		
	Average Water Table Depth:	Not Reported		
	Depth to rock - shallowest:	50		
	Depth to rock - deepest:	150		
	Depth to rock - average:	Not Reported		
	Date:	07/31/1995		

<b>9</b> <b>WNW</b> <b>1/2 - 1 Mile</b> <b>Higher</b>	Site ID:	10347		
	Groundwater Flow:	Not Reported	<b>AQUIFLOW</b>	<b>40128</b>
	Shallowest Water Table Depth:	Not Reported		
	Deepest Water Table Depth:	Not Reported		
	Average Water Table Depth:	13		
	Depth to rock - shallowest:	Not Reported		
	Depth to rock - deepest:	Not Reported		
	Depth to rock - average:	Not Reported		
	Date:	12/30/1994		

# GEOCHECK® - PHYSICAL SETTING SOURCE MAP FINDINGS

Map ID  
Direction  
Distance  
Elevation

Database      EDR ID Number

**10**  
**SSE**  
**1/2 - 1 Mile**  
**Lower**

**FED USGS      USGS40000893561**

Organization ID:	USGS-NC		
Organization Name:	USGS North Carolina Water Science Center		
Monitor Location:	GU-201	Type:	Well
Description:	Not Reported	HUC:	Not Reported
Drainage Area:	Not Reported	Drainage Area Units:	Not Reported
Contrib Drainage Area:	Not Reported	Contrib Drainage Area Unts:	Not Reported
Aquifer:	Piedmont and Blue Ridge crystalline-rock aquifers		
Formation Type:	Felsic Metagneous Rock	Aquifer Type:	Not Reported
Construction Date:	Not Reported	Well Depth:	282
Well Depth Units:	ft	Well Hole Depth:	Not Reported
Well Hole Depth Units:	Not Reported		

Ground water levels,Number of Measurements:	1	Level reading date:	1948
Feet below surface:	17	Feet to sea level:	Not Reported
Note:	Not Reported		

**11**  
**NNE**  
**1/2 - 1 Mile**  
**Lower**

**AQUIFLOW      63258**

Site ID:	9500
Groundwater Flow:	Not Report
Shallowest Water Table Depth:	Not Reported
Deepest Water Table Depth:	Not Reported
Average Water Table Depth:	4.5
Depth to rock - shallowest:	Not Reported
Depth to rock - deepest:	Not Reported
Depth to rock - average:	Not Reported
Date:	02/13/19

**12**  
**East**  
**1/2 - 1 Mile**  
**Lower**

**FED USGS      USGS40000893697**

Organization ID:	USGS-NC		
Organization Name:	USGS North Carolina Water Science Center		
Monitor Location:	GU-200	Type:	Well
Description:	Not Reported	HUC:	Not Reported
Drainage Area:	Not Reported	Drainage Area Units:	Not Reported
Contrib Drainage Area:	Not Reported	Contrib Drainage Area Unts:	Not Reported
Aquifer:	Piedmont and Blue Ridge crystalline-rock aquifers		
Formation Type:	Felsic Metagneous Rock	Aquifer Type:	Not Reported
Construction Date:	Not Reported	Well Depth:	100
Well Depth Units:	ft	Well Hole Depth:	Not Reported
Well Hole Depth Units:	Not Reported		

**13**  
**SE**  
**1/2 - 1 Mile**  
**Higher**

**FED USGS      USGS40000893560**

Organization ID:	USGS-NC
Organization Name:	USGS North Carolina Water Science Center

## GEOCHECK® - PHYSICAL SETTING SOURCE MAP FINDINGS

Monitor Location:	GU-202	Type:	Well
Description:	Not Reported	HUC:	Not Reported
Drainage Area:	Not Reported	Drainage Area Units:	Not Reported
Contrib Drainage Area:	Not Reported	Contrib Drainage Area Units:	Not Reported
Aquifer:	Piedmont and Blue Ridge crystalline-rock aquifers		
Formation Type:	Felsic Metagneous Rock	Aquifer Type:	Not Reported
Construction Date:	Not Reported	Well Depth:	487
Well Depth Units:	ft	Well Hole Depth:	Not Reported
Well Hole Depth Units:	Not Reported		

<b>1G</b> <b>NNE</b> <b>1/2 - 1 Mile</b> <b>Lower</b>	Site ID:	9500		
	Groundwater Flow:	Not Report	<b>AQUIFLOW</b>	<b>63258</b>
	Shallowest Water Table Depth:	Not Reported		
	Deepest Water Table Depth:	Not Reported		
	Average Water Table Depth:	4.5		
	Depth to rock - shallowest:	Not Reported		
	Depth to rock - deepest:	Not Reported		
	Depth to rock - average:	Not Reported		
	Date:	02/13/19		

<b>2G</b> <b>WNW</b> <b>1/4 - 1/2 Mile</b> <b>Lower</b>	Site ID:	17673		
	Groundwater Flow:	N	<b>AQUIFLOW</b>	<b>40796</b>
	Shallowest Water Table Depth:	21.35		
	Deepest Water Table Depth:	30		
	Average Water Table Depth:	Not Reported		
	Depth to rock - shallowest:	Not Reported		
	Depth to rock - deepest:	Not Reported		
	Depth to rock - average:	6		
	Date:	10/28/1998		

<b>3G</b> <b>WNW</b> <b>1/2 - 1 Mile</b> <b>Lower</b>	Site ID:	10347		
	Groundwater Flow:	Not Reported	<b>AQUIFLOW</b>	<b>40128</b>
	Shallowest Water Table Depth:	Not Reported		
	Deepest Water Table Depth:	Not Reported		
	Average Water Table Depth:	13		
	Depth to rock - shallowest:	Not Reported		
	Depth to rock - deepest:	Not Reported		
	Depth to rock - average:	Not Reported		
	Date:	12/30/1994		

<b>4G</b> <b>WSW</b> <b>0 - 1/8 Mile</b> <b>Lower</b>	Site ID:	17194		
	Groundwater Flow:	E	<b>AQUIFLOW</b>	<b>40805</b>
	Shallowest Water Table Depth:	Not Reported		
	Deepest Water Table Depth:	Not Reported		
	Average Water Table Depth:	8.65		
	Depth to rock - shallowest:	Not Reported		
	Depth to rock - deepest:	Not Reported		
	Depth to rock - average:	Not Reported		
	Date:	09/29/1997		

## GEOCHECK® - PHYSICAL SETTING SOURCE MAP FINDINGS

Map ID  
 Direction  
 Distance  
 Elevation

Database      EDR ID Number

<b>5G</b>	Site ID:	9470	
<b>WSW</b>	Groundwater Flow:	Not Reported	<b>AQUIFLOW      40451</b>
<b>0 - 1/8 Mile</b>	Shallowest Water Table Depth:	30	
<b>Lower</b>	Deepest Water Table Depth:	40	
	Average Water Table Depth:	Not Reported	
	Depth to rock - shallowest:	Not Reported	
	Depth to rock - deepest:	Not Reported	
	Depth to rock - average:	Not Reported	
	Date:	04/10/1998	

<b>6G</b>	Site ID:	12846	
<b>SSW</b>	Groundwater Flow:	SSE	<b>AQUIFLOW      40767</b>
<b>0 - 1/8 Mile</b>	Shallowest Water Table Depth:	2.41	
<b>Lower</b>	Deepest Water Table Depth:	8.19	
	Average Water Table Depth:	Not Reported	
	Depth to rock - shallowest:	Not Reported	
	Depth to rock - deepest:	Not Reported	
	Depth to rock - average:	Not Reported	
	Date:	02/12/1998	

<b>7G</b>	Site ID:	14140	
<b>WSW</b>	Groundwater Flow:	Not Reported	<b>AQUIFLOW      40695</b>
<b>1/2 - 1 Mile</b>	Shallowest Water Table Depth:	Not Reported	
<b>Lower</b>	Deepest Water Table Depth:	Not Reported	
	Average Water Table Depth:	Not Reported	
	Depth to rock - shallowest:	50	
	Depth to rock - deepest:	150	
	Depth to rock - average:	Not Reported	
	Date:	07/31/1995	

<b>8G</b>	Site ID:	10760	
<b>WSW</b>	Groundwater Flow:	Not Reported	<b>AQUIFLOW      40726</b>
<b>1/2 - 1 Mile</b>	Shallowest Water Table Depth:	Not Reported	
<b>Lower</b>	Deepest Water Table Depth:	Not Reported	
	Average Water Table Depth:	26	
	Depth to rock - shallowest:	Not Reported	
	Depth to rock - deepest:	Not Reported	
	Depth to rock - average:	Not Reported	
	Date:	08/1993	

# GEOCHECK® - PHYSICAL SETTING SOURCE MAP FINDINGS

Map ID  
Direction  
Distance

Database EDR ID Number

---

Elclass:  
Eostat:  
Edr id:

A  
E  
NC50008685

Precision1:  
Gisid:

NC\_NHEO NC50008685  
G  
222638



# GEOCHECK® - PHYSICAL SETTING SOURCE MAP FINDINGS RADON

## AREA RADON INFORMATION

State Database: NC Radon

### Radon Test Results

Num Results	Avg pCi/L	Min pCi/L	Max pCi/L
75	1.82	0.5	4.8
1	0.30	0.3	0.3

Federal EPA Radon Zone for GUILFORD County: 3

- Note: Zone 1 indoor average level > 4 pCi/L.  
 : Zone 2 indoor average level >= 2 pCi/L and <= 4 pCi/L.  
 : Zone 3 indoor average level < 2 pCi/L.

---

Federal Area Radon Information for Zip Code: 27405

Number of sites tested: 3

Area	Average Activity	% <4 pCi/L	% 4-20 pCi/L	% >20 pCi/L
Living Area - 1st Floor	0.867 pCi/L	100%	0%	0%
Living Area - 2nd Floor	Not Reported	Not Reported	Not Reported	Not Reported
Basement	Not Reported	Not Reported	Not Reported	Not Reported

# PHYSICAL SETTING SOURCE RECORDS SEARCHED

## TOPOGRAPHIC INFORMATION

### USGS 7.5' Digital Elevation Model (DEM)

Source: United States Geologic Survey

EDR acquired the USGS 7.5' Digital Elevation Model in 2002 and updated it in 2006. The 7.5 minute DEM corresponds to the USGS 1:24,000- and 1:25,000-scale topographic quadrangle maps. The DEM provides elevation data with consistent elevation units and projection.

### Current USGS 7.5 Minute Topographic Map

Source: U.S. Geological Survey

## HYDROLOGIC INFORMATION

Flood Zone Data: This data was obtained from the Federal Emergency Management Agency (FEMA). It depicts 100-year and 500-year flood zones as defined by FEMA. It includes the National Flood Hazard Layer (NFHL) which incorporates Flood Insurance Rate Map (FIRM) data and Q3 data from FEMA in areas not covered by NFHL.

Source: FEMA

Telephone: 877-336-2627

Date of Government Version: 2003, 2015

NWI: National Wetlands Inventory. This data, available in select counties across the country, was obtained by EDR in 2002, 2005 and 2010 from the U.S. Fish and Wildlife Service.

### State Wetlands Data: Wetland Inventory

Source: US Fish & Wildlife Service

Telephone: 703-358-2171

## HYDROGEOLOGIC INFORMATION

### AQUIFLOW<sup>R</sup> Information System

Source: EDR proprietary database of groundwater flow information

EDR has developed the AQUIFLOW Information System (AIS) to provide data on the general direction of groundwater flow at specific points. EDR has reviewed reports submitted to regulatory authorities at select sites and has extracted the date of the report, hydrogeologically determined groundwater flow direction and depth to water table information.

## GEOLOGIC INFORMATION

### Geologic Age and Rock Stratigraphic Unit

Source: P.G. Schruben, R.E. Arndt and W.J. Bawiec, Geology of the Conterminous U.S. at 1:2,500,000 Scale - A digital representation of the 1974 P.B. King and H.M. Beikman Map, USGS Digital Data Series DDS - 11 (1994).

### STATSGO: State Soil Geographic Database

Source: Department of Agriculture, Natural Resources Conservation Service (NRCS)

The U.S. Department of Agriculture's (USDA) Natural Resources Conservation Service (NRCS) leads the national Conservation Soil Survey (NCSS) and is responsible for collecting, storing, maintaining and distributing soil survey information for privately owned lands in the United States. A soil map in a soil survey is a representation of soil patterns in a landscape. Soil maps for STATSGO are compiled by generalizing more detailed (SSURGO) soil survey maps.

### SSURGO: Soil Survey Geographic Database

Source: Department of Agriculture, Natural Resources Conservation Service (NRCS)

Telephone: 800-672-5559

SSURGO is the most detailed level of mapping done by the Natural Resources Conservation Service, mapping scales generally range from 1:12,000 to 1:63,360. Field mapping methods using national standards are used to construct the soil maps in the Soil Survey Geographic (SSURGO) database. SSURGO digitizing duplicates the original soil survey maps. This level of mapping is designed for use by landowners, townships and county natural resource planning and management.

# PHYSICAL SETTING SOURCE RECORDS SEARCHED

## LOCAL / REGIONAL WATER AGENCY RECORDS

### FEDERAL WATER WELLS

#### PWS: Public Water Systems

Source: EPA/Office of Drinking Water

Telephone: 202-564-3750

Public Water System data from the Federal Reporting Data System. A PWS is any water system which provides water to at least 25 people for at least 60 days annually. PWSs provide water from wells, rivers and other sources.

#### PWS ENF: Public Water Systems Violation and Enforcement Data

Source: EPA/Office of Drinking Water

Telephone: 202-564-3750

Violation and Enforcement data for Public Water Systems from the Safe Drinking Water Information System (SDWIS) after August 1995. Prior to August 1995, the data came from the Federal Reporting Data System (FRDS).

#### USGS Water Wells: USGS National Water Inventory System (NWIS)

This database contains descriptive information on sites where the USGS collects or has collected data on surface water and/or groundwater. The groundwater data includes information on wells, springs, and other sources of groundwater.

### STATE RECORDS

#### North Carolina Public Water Supply Wells

Source: Department of Environmental Health

Telephone: 919-715-3243

## OTHER STATE DATABASE INFORMATION

#### North Carolina Wildlife Resources/Game Lands

Source: Center for Geographic Information and Analysis

Telephone: 919-733-2090

All publicly owned game lands managed by the North Carolina Wildlife Resources Commission and as listed in Hunting and Fishing Maps.

#### NC Natural Heritage Sites: Natural Heritage Element Occurrence Sites

Source: Natural Heritage Occurrence Sites Center for Geographic Information and Analysis

Telephone: 919-733-2090

A point coverage identifying locations of rare and endangered species, occurrences of exemplary or unique natural ecosystems (terrestrial or aquatic), and special animal habitats (e.g., colonial waterbird nesting sites).

#### NC Natural Areas: Significant Natural Heritage Areas

Source: Center for Geographic Information and Analysis

Telephone: 919-733-2090

A polygon coverage identifying sites (terrestrial or aquatic) that have particular biodiversity significance.

A site's significance may be due to the presence of rare species, rare or high quality natural communities, or other important ecological features.

### RADON

#### State Database: NC Radon

Source: Department of Environment & Natural Resources

Telephone: 919-733-4984

Radon Statistical and Non Statistical Data

#### Area Radon Information

Source: USGS

Telephone: 703-356-4020

The National Radon Database has been developed by the U.S. Environmental Protection Agency (USEPA) and is a compilation of the EPA/State Residential Radon Survey and the National Residential Radon Survey. The study covers the years 1986 - 1992. Where necessary data has been supplemented by information collected at private sources such as universities and research institutions.

## PHYSICAL SETTING SOURCE RECORDS SEARCHED

### EPA Radon Zones

Source: EPA

Telephone: 703-356-4020

Sections 307 & 309 of IRAA directed EPA to list and identify areas of U.S. with the potential for elevated indoor radon levels.

### OTHER

Airport Landing Facilities: Private and public use landing facilities

Source: Federal Aviation Administration, 800-457-6656

Epicenters: World earthquake epicenters, Richter 5 or greater

Source: Department of Commerce, National Oceanic and Atmospheric Administration

Earthquake Fault Lines: The fault lines displayed on EDR's Topographic map are digitized quaternary faultlines, prepared in 1975 by the United State Geological Survey

### STREET AND ADDRESS INFORMATION

© 2015 TomTom North America, Inc. All rights reserved. This material is proprietary and the subject of copyright protection and other intellectual property rights owned by or licensed to Tele Atlas North America, Inc. The use of this material is subject to the terms of a license agreement. You will be held liable for any unauthorized copying or disclosure of this material.

**A Cleaner World #184, DC410046**

2282 Golden Gate Drive

Greensboro, NC 27405

Inquiry Number: 7030879.5s

June 24, 2022

# EDR NEPASearch™ Map Report



6 Armstrong Road, 4th floor  
Shelton, CT 06484  
Toll Free: 800.352.0050  
[www.edrnet.com](http://www.edrnet.com)

# TABLE OF CONTENTS

<u>SECTION</u>	<u>PAGE</u>
EDR NEPA Search Description.....	1
Map Findings Summary.....	2
Natural Areas.....	3
Historic Sites.....	23
Flood Plain.....	87
Wetlands.....	94
Wetlands Classification System.....	97
FCC & FAA Sites.....	101
Key Contacts and Government Records Searched.....	108

***Thank you for your business.***  
Please contact EDR at 1-800-352-0050  
with any questions or comments.

#### **Disclaimer - Copyright and Trademark Notice**

This Report contains certain information obtained from a variety of public and other sources reasonably available to Environmental Data Resources, Inc. It cannot be concluded from this Report that coverage information for the target and surrounding properties does not exist from other sources. **NO WARRANTY EXPRESSED OR IMPLIED, IS MADE WHATSOEVER IN CONNECTION WITH THIS REPORT. ENVIRONMENTAL DATA RESOURCES, INC. SPECIFICALLY DISCLAIMS THE MAKING OF ANY SUCH WARRANTIES, INCLUDING WITHOUT LIMITATION, MERCHANTABILITY OR FITNESS FOR A PARTICULAR USE OR PURPOSE. ALL RISK IS ASSUMED BY THE USER. IN NO EVENT SHALL ENVIRONMENTAL DATA RESOURCES, INC. BE LIABLE TO ANYONE, WHETHER ARISING OUT OF ERRORS OR OMISSIONS, NEGLIGENCE, ACCIDENT OR ANY OTHER CAUSE, FOR ANY LOSS OF DAMAGE, INCLUDING, WITHOUT LIMITATION, SPECIAL, INCIDENTAL, CONSEQUENTIAL, OR EXEMPLARY DAMAGES. ANY LIABILITY ON THE PART OF ENVIRONMENTAL DATA RESOURCES, INC. IS STRICTLY LIMITED TO A REFUND OF THE AMOUNT PAID FOR THIS REPORT.** Purchaser accepts this Report "AS IS". Any analyses, estimates, ratings, environmental risk levels or risk codes provided in this Report are provided for illustrative purposes only, and are not intended to provide, nor should they be interpreted as providing any facts regarding, or prediction or forecast of, any environmental risk for any property. Only a Phase I Environmental Site Assessment performed by an environmental professional can provide information regarding the environmental risk for any property. Additionally, the information provided in this Report is not to be construed as legal advice.

Copyright 2020 by Environmental Data Resources, Inc. All rights reserved. Reproduction in any media or format, in whole or in part, of any report or map of Environmental Data Resources, Inc., or its affiliates, is prohibited without prior written permission.

EDR and its logos (including Sanborn and Sanborn Map) are trademarks of Environmental Data Resources, Inc. or its affiliates. All other trademarks used herein are the property of their respective owners.

## EDR NEPASearch DESCRIPTION

The National Environmental Policy Act of 1969 (NEPA) requires that Federal agencies include in their decision-making processes appropriate and careful consideration of all environmental effects and actions, analyze potential environmental effects of proposed actions and their alternatives for public understanding and scrutiny, avoid or minimize adverse effects of proposed actions, and restore and enhance environmental quality as much as possible.

The EDR NEPASearch Map Report provides information which may be used, in conjunction with additional research, to determine whether a proposed site or action will have significant environmental effect.

### TARGET PROPERTY ADDRESS

A CLEANER WORLD #184, DC410046  
2282 GOLDEN GATE DRIVE  
GREENSBORO, NC 27405

Inquiry #: 7030879.5s  
Date: 6/24/22

### TARGET PROPERTY COORDINATES

Latitude (North):	36.102871 - 36° 6' 10.3"
Longitude (West):	79.783974 - 79° 47' 2.3"
Universal Transverse Mercator:	Zone 17
UTM X (Meters):	609460.2
UTM Y (Meters):	3995842.2

The report provides maps and data for the following items (where available). Search results are provided in the Map Findings Summary on page 2 of this report.

### **Section**

### **Regulation**

#### **Natural Areas Map**

- Federal Lands Data:
  - Officially designated wilderness areas
  - Officially designated wildlife preserves, sanctuaries and refuges
  - Wild and scenic rivers
  - Fish and Wildlife
- Threatened or Endangered Species, Fish and Wildlife, Critical Habitat Data (where available)

47 CFR 1.1307(1)  
47 CFR 1.1307(2)  
40 CFR 6.302(e)  
40 CFR 6.302  
47 CFR 1.1307(3); 40 CFR 6.302

#### **Historic Sites Map**

- National Register of Historic Places
- State Historic Places (where available)
- Indian Reservations

47 CFR 1.1307(4); 40 CFR 6.302

#### **Flood Plain Map**

- National Flood Hazard Layer Data (where available)
- FEMA Q3 Flood Data (where available)

47 CFR 1.1307(6); 40 CFR 6.302  
47 CFR 1.1307(6); 40 CFR 6.302

#### **Wetlands Map**

- National Wetlands Inventory Data (where available)
- State Wetlands Data (where available)

47 CFR 1.1307(7); 40 CFR 6.302  
47 CFR 1.1307(7); 40 CFR 6.302

#### **FCC & FAA Map**

- FCC antenna/tower sites, FAA Markings and Obstructions, Airports, Topographic gradient

47 CFR 1.1307(8)

### **Key Contacts and Government Records Searched**

## MAP FINDINGS SUMMARY

The databases searched in this report are listed below. Database descriptions and other agency contact information is contained in the Key Contacts and Government Records Searched section on page 108 of this report.

Applicable Regulation from 47 CFR/FCC Checklist	Database	Search Distance (Miles)	Within Search	Within 1/8 Mile
<b><u>NATURAL AREAS MAP</u></b>				
1.1307a (1) Officially Designated Wilderness Area	US Federal Lands	1.00	NO	NO
	US Wilderness Preservation	1.00	NO	NO
1.1307a (2) Officially Designated Wildlife Preserve	US Federal Lands	1.00	NO	NO
	NC Natural Areas	1.00	NO	NO
	NC Natural Heritage Areas	1.00	NO	NO
	NC Managed Areas	1.00	YES	NO
	US ACEC	1.00	NO	NO
	US Proclamation Boundaries	1.00	NO	NO
	US Scenic River	1.00	NO	NO
	Conservation Easements	1.00	NO	NO
	US NCED	1.00	NO	NO
	US Critical Water Habitat	1.00	NO	NO
	US Critical Land Habitat	1.00	NO	NO
1.1307a (3) Threatened or Endangered Species or Critical Habitat	US Endangered Species	County	YES	N/A
1.1307a (3) Threatened or Endangered Species or Critical Habitat	Natural Heritage Element Occur	1.00	NO	NO
<b><u>HISTORIC SITES MAP</u></b>				
1.1307a (4) Listed or eligible for National Register	NC NR, SL, DOE Boundaries	1.00	YES	NO
1.1307a (4) Listed or eligible for National Register	NC Historic Preservation Sites	1.00	YES	NO
1.1307a (4) Listed or eligible for National Register	NC Local District Boundaries	1.00	NO	NO
1.1307a (4) Listed or eligible for National Register	Potomac Heritage National Scen	1.00	NO	NO
1.1307a (4) Listed or eligible for National Register	Natchez Trace National Scenic	1.00	NO	NO
	Indian Reservations	1.00	NO	NO
1.1307a (4) Listed or eligible for National Register	US Trails	1.00	NO	NO
1.1307a (4) Listed or eligible for National Register	National Register of Hist. Pla	1.00	YES	NO
<b><u>FLOOD PLAIN MAP</u></b>				
1.1307 (6) Located in a Flood Plain	Special Flood Hazard Area (1%)	1.00	YES	NO
1.1307 (6) Located in a Flood Plain	0.2% Annual Chance Flood Hazar	1.00	YES	NO
<b><u>WETLANDS MAP</u></b>				
1.1307 (7) Change in surface features (wetland fill)	NWI	1.00	YES	NO
1.1307 (7) Change in surface features (wetland fill)	STATE	1.00	NO	NO
	NC COASTAL ZONE	20.00	NO	NO
<b><u>FCC &amp; FAA SITES MAP</u></b>				
	Cellular	1.00	NO	NO
	Antenna Structure Registration	1.00	NO	NO
	AM Antenna	1.00	NO	NO
	FM Antenna	1.00	NO	NO
	FAA DOF	1.00	NO	NO
	Airports	1.00	NO	---
	Power Lines	1.00	YES	---



# Natural Areas Map



- ★ Target Property
- ⊕ Locations
- ▬ Roads
- ▨ Federal Areas
- ▬ County Boundary
- ▬ Federal Linear Features
- ▬ Waterways
- ▬ State Areas
- ▬ Water
- ▬ State Linear Features



SITE NAME: A Cleaner World #184, DC410046  
 ADDRESS: 2282 Golden Gate Drive  
 Greensboro NC 27405  
 LAT/LONG: 36.102872 / 79.783973

CLIENT: AECOM  
 CONTACT: Jeff Hvozdk  
 INQUIRY #: 7030879.5s  
 DATE: June 24, 2022

# NATURAL AREAS MAP FINDINGS

## Federal Endangered Species from the U.S. Fish and Wildlife for GUILFORD County

Group: Flowering Plants

Common Name: Small whorled pogonia  
Status: Threatened

Scientific Name: *Isotria medeoloides*

## Federal Endangered Species from the U.S. Fish and Wildlife for NC State

Group: Amphibians

Common Name: Neuse River waterdog  
Status: Under Review

Scientific Name: *Necturus lewisi*

Common Name: Chamberlain's Dwarf salamander  
Status: Under Review

Scientific Name: *Eurycea chamberlaini*

Common Name: Cheoah Bald salamander  
Status: Under Review

Scientific Name: *Plethodon cheoah*

Common Name: Eastern Hellbender  
Status: Species of Concern

Scientific Name: *Cryptobranchus alleganiensis alleganiensis*

Common Name: Green salamander  
Status: Under Review

Scientific Name: *Aneides aeneus*

Common Name: Seepage salamander  
Status: Under Review

Scientific Name: *Desmognathus aeneus*

Common Name: South Mountain gray-cheeked salamander  
Status: Under Review

Scientific Name: *Plethodon meridianus*

Common Name: Carolina crawfish frog  
Status: Species of Concern

Scientific Name: *Rana areolata capito*

Common Name: Hellbender  
Status: Under Review

Scientific Name: *Cryptobranchus alleganiensis*

Group: Arachnids

Common Name: Lost Nantahala Cave spider  
Status: Species of Concern

Scientific Name: *Nesticus cooperi*

Group: Birds

Common Name: Black-capped petrel  
Status: Under Review

Scientific Name: *Pterodroma hasitata*

Common Name: Migrant loggerhead shrike  
Status: Species of Concern

Scientific Name: *Lanius ludovicianus migrans*

Common Name: Eastern painted bunting  
Status: Species of Concern

Scientific Name: *Passerina ciris ciris*

Common Name: Black Rail  
Status: Under Review

Scientific Name: *Laterallus jamaicensis*

Common Name: Golden-winged warbler  
Status: Under Review

Scientific Name: *Vermivora chrysoptera*

Common Name: Red knot

Scientific Name: *Calidris canutus rufa*

## NATURAL AREAS MAP FINDINGS

### Federal Endangered Species from the U.S. Fish and Wildlife for NC State (Continued...)

Status: Threatened

#### Group:Clams

Common Name: Longsolid  
Status: Under Review

Scientific Name: *Fusconaia subrotunda*

Common Name: Neuse slabshell  
Status: Species of Concern

Scientific Name: *Elliptio judithae*

Common Name: Brook floater  
Status: Under Review

Scientific Name: *Alasmidonta varicosa*

Common Name: Savannah lilliput  
Status: Under Review

Scientific Name: *Toxolasma pullus*

Common Name: Atlantic pigtoe  
Status: Under Review

Scientific Name: *Fusconaia masoni*

Common Name: Yellow lampmussel  
Status: Species of Concern

Scientific Name: *Lampsilis cariosa*

Common Name: Cumberland moccasinshell  
Status: Under Review

Scientific Name: *Medionidus conradicus*

Common Name: Waccamaw lance  
Status: Species of Concern

Scientific Name: *Elliptio* sp.

Common Name: Green floater  
Status: Under Review

Scientific Name: *Lasmigona subviridis*

Common Name: Yellow lance  
Status: Under Review

Scientific Name: *Elliptio lanceolata*

Common Name: Tennessee pigtoe  
Status: Under Review

Scientific Name: *Pleuroaia barnesiana*

Common Name: Alabama rainbow  
Status: Under Review

Scientific Name: *Villosa nebulosa*

#### Group:Conifers and Cycads

Common Name: Carolina hemlock  
Status: Under Review

Scientific Name: *Tsuga caroliniana*

#### Group:Crustaceans

Common Name: Grandfather Mountain crayfish  
Status: Under Review

Scientific Name: *Cambarus eeseehensis*

Common Name: Hiwassee crayfish  
Status: Species of Concern

Scientific Name: *Cambarus hiwasseeensis*

Common Name: French Broad crayfish  
Status: Species of Concern

Scientific Name: *Cambarus reburus*

## NATURAL AREAS MAP FINDINGS

### Federal Endangered Species from the U.S. Fish and Wildlife for NC State (Continued...)

Common Name: Carolina skistodiaptomus Status: Species of Concern	Scientific Name: Skistodiaptomus carolinensis
Common Name: Chowanoke crayfish Status: Under Review	Scientific Name: Orconectes virginiensis
Common Name: Croatan crayfish Status: Species of Concern	Scientific Name: Procambarus plumimanus
Common Name: [Unnamed] ostracod Status: Species of Concern	Scientific Name: Waltonocythere acuta
Common Name: Chauga crayfish Status: Under Review	Scientific Name: Cambarus chaugaensis
Common Name: Bennets Mill Cave water slater Status: Species of Concern	Scientific Name: Caecidotea carolinensis
Common Name: Tidewater amphipod Status: Under Review	Scientific Name: Stygobromus indentatus
Common Name: Carolina well diacyclops Status: Species of Concern	Scientific Name: Diacyclops jeanneli putei
Common Name: Pee Dee lotic crayfish Status: Species of Concern	Scientific Name: Procambarus lepidodactylus
Common Name: Yancey sideswimmer Status: Species of Concern	Scientific Name: Stygobromus carolinensis
Common Name: New River riffle crayfish Status: Status Undefined	Scientific Name: Cambarus chasmodactylus
Common Name: Oconee crayfish ostracod Status: Species of Concern	Scientific Name: Cymocythere clavata
Common Name: Grayson crayfish ostracod Status: Species of Concern	Scientific Name: Ascetocythere cosmata
Common Name: Albermarle crayfish Status: Species of Concern	Scientific Name: Procambarus medialis
Common Name: Whitewater crayfish ostracod Status: Species of Concern	Scientific Name: Dactylocythere prinsii
Common Name: Little Tennessee crayfish Status: Under Review	Scientific Name: Cambarus georgiae
Common Name: Parrish crayfish Status: Under Review	Scientific Name: Cambarus parrishi
Common Name: [Unnamed] ostracod Status: Species of Concern	Scientific Name: Dactylocythere isabelae

Group: Ferns and Allies

## NATURAL AREAS MAP FINDINGS

### Federal Endangered Species from the U.S. Fish and Wildlife for NC State (Continued...)

Common Name: Thin-wall quillwort Status: Under Review	Scientific Name: <i>Isoetes microvela</i>
Common Name: Winter quillwort Status: Under Review	Scientific Name: <i>Isoetes hyemalis</i>
Common Name: Hall's Pocket moss Status: Under Review	Scientific Name: <i>Fissidens hallii</i>
Common Name: Appalachian Fissidens moss Status: Under Review	Scientific Name: <i>Fissidens appalachensis</i>
Common Name: Sp. nov. ined. (Appalachian) oak fern Status: Species of Concern	Scientific Name: <i>Gymnocarpium</i> sp.
Common Name: Dwarf polypody Status: Species of Concern	Scientific Name: <i>Grammitis nimbata</i>
Common Name: Hornwort Status: Under Review	Scientific Name: <i>Megaceros aenigmaticus</i>
Common Name: [Unnamed] spleenwort Status: Species of Concern	Scientific Name: <i>Asplenium heteroresiliens</i>

#### Group:Fishes

Common Name: Sickle darter Status: Under Review	Scientific Name: <i>Percina williamsi</i>
Common Name: Carolina madtom Status: Under Review	Scientific Name: <i>Noturus furiosus</i>
Common Name: Longhead darter Status: Under Review	Scientific Name: <i>Percina macrocephala</i>
Common Name: Spotted madtom Status: Species of Concern	Scientific Name: <i>Noturus insignis</i> ssp.
Common Name: Kanawha minnow Status: Species of Concern	Scientific Name: <i>Phenacobius teretulus</i>
Common Name: Robust redbhorse Status: Under Review	Scientific Name: <i>Moxostoma robustum</i>

#### Group:Flowering Plants

Common Name: No common name Status: Species of Concern	Scientific Name: <i>Paxistima canbyi</i>
Common Name: No common name Status: Species of Concern	Scientific Name: <i>Hexastylis contracta</i>
Common Name: Bigleaf scurf-pea Status: Species of Concern	Scientific Name: <i>Orbexillum macrophyllum</i>
Common Name: Carolina lead-plant	Scientific Name: <i>Amorpha georgiana confusa</i>

## NATURAL AREAS MAP FINDINGS

### Federal Endangered Species from the U.S. Fish and Wildlife for NC State (Continued...)

Status: Species of Concern

Common Name: Anderson's brachymerium  
Status: Species of Concern

Scientific Name: *Brachymerium andersonii*

Common Name: No common name  
Status: Species of Concern

Scientific Name: *Eurhychium pringlei*

Common Name: [Unnamed] pondweed  
Status: Species of Concern

Scientific Name: *Potamogeton confervoides*

Common Name: No common name  
Status: Species of Concern

Scientific Name: *Porella appalachiana*

Common Name: Large-flowered Barbara's buttons  
Status: Under Review

Scientific Name: *Marshallia grandiflora*

Common Name: White-wicky  
Status: Species of Concern

Scientific Name: *Kalmia cuneata*

Common Name: No common name  
Status: Species of Concern

Scientific Name: *Plagiochila virginica euryphylla*

Common Name: Alexander's rock-aster  
Status: Species of Concern

Scientific Name: *Eurybia avita*

Common Name: Gray's lily  
Status: Species of Concern

Scientific Name: *Lilium grayi*

Common Name: [Unnamed] beaked-rush  
Status: Species of Concern

Scientific Name: *Rhynchospora decurrens*

Common Name: Smooth bog-asphodel  
Status: Species of Concern

Scientific Name: *Tofieldia glabra*

Common Name: Hirst Brothers' Panic grass  
Status: Candidate

Scientific Name: *Dichantherium (=Panicum) hirstii*

Common Name: Ravine sedge  
Status: Under Review

Scientific Name: *Carex impressinervia*

Common Name: Pine barrens boneset  
Status: Species of Concern

Scientific Name: *Eupatorium resinosum*

Common Name: No common name  
Status: Species of Concern

Scientific Name: *Cheilolejeunea evansii*

Common Name: No common name  
Status: Species of Concern

Scientific Name: *Trillium pusillum pusillum*

Common Name: Fraser's yellow loosestrife  
Status: Species of Concern

Scientific Name: *Lysimachia fraseri*

Common Name: Bog bluegrass  
Status: Species of Concern

Scientific Name: *Poa paludigena*

## NATURAL AREAS MAP FINDINGS

### Federal Endangered Species from the U.S. Fish and Wildlife for NC State (Continued...)

Common Name: Sp. nov. ined. blue curls Status: Species of Concern	Scientific Name: Trichostema sp.
Common Name: Wireleaf dropseed Status: Under Review	Scientific Name: Sporobolus teretifolius
Common Name: [Unnamed] liverwort Status: Species of Concern	Scientific Name: Plagiochila sullivantii
Common Name: Wavyleaf wild-quinine Status: Species of Concern	Scientific Name: Parthenium integrifolium
Common Name: Sandhills milk-vetch Status: Species of Concern	Scientific Name: Astragalus michauxii
Common Name: Pickering's morning-glory Status: Species of Concern	Scientific Name: Stylisma pickeringii
Common Name: Pygmypipes Status: Species of Concern	Scientific Name: Monotropis odorata
Common Name: Awned meadowbeauty Status: Species of Concern	Scientific Name: Rhexia aristosa
Common Name: Gorge moss Status: Species of Concern	Scientific Name: Bryocrumia vivicolor
Common Name: [Unnamed] liverwort Status: Species of Concern	Scientific Name: Plagiochila virginica var. caroliniana
Common Name: No common name Status: Species of Concern	Scientific Name: Myriophyllum laxum
Common Name: No common name Status: Species of Concern	Scientific Name: Rugelia nudicaulis
Common Name: Piedmont meadow-rue Status: Species of Concern	Scientific Name: Thalictrum macrostylum
Common Name: Heller's bird's-foot trefoil Status: Species of Concern	Scientific Name: Lotus unifoliolatus var. helleri
Common Name: Carolina goldenrod Status: Species of Concern	Scientific Name: Solidago pulchra
Common Name: Purpuledisk honeycombhead Status: Species of Concern	Scientific Name: Balduina atropurpurea
Common Name: [Unnamed] sedge Status: Species of Concern	Scientific Name: Carex schweinitzii
Common Name: Pineland plantain Status: Species of Concern	Scientific Name: Plantago sparsiflora
Common Name: No common name Status: Species of Concern	Scientific Name: Plagiochila echinata

## NATURAL AREAS MAP FINDINGS

### Federal Endangered Species from the U.S. Fish and Wildlife for NC State (Continued...)

Common Name: Gorge leafy liverwort Status: Under Review	Scientific Name: <i>Plagiochila caduciloba</i>
Common Name: Sharp's leafy liverwort Status: Under Review	Scientific Name: <i>Plagiochila sharpii</i>
Common Name: Piratebush Status: Species of Concern	Scientific Name: <i>Buckleya distichophylla</i>
Common Name: [Unnamed] liverwort Status: Species of Concern	Scientific Name: <i>Cylindrocolea andersonii</i>
Common Name: No common name Status: Species of Concern	Scientific Name: <i>Lophocolea appalachiana</i>
Common Name: Carolina mniium Status: Species of Concern	Scientific Name: <i>Plagiomnium carolinianum</i>
Common Name: Bog spicebush Status: Under Review	Scientific Name: <i>Lindera subcoriacea</i>
Common Name: Mt. Leconte moss Status: Species of Concern	Scientific Name: <i>Leptothymenium sharpii</i>
Common Name: Tall larkspur Status: Species of Concern	Scientific Name: <i>Delphinium exaltatum</i>
Common Name: No common name Status: Species of Concern	Scientific Name: <i>Lotus purshianus helleri</i>
Common Name: Short-styled oconee-bells Status: Species of Concern	Scientific Name: <i>Shortia galacifolia brevistyla</i>
Common Name: Carolina birds-in-a-nest Status: Under Review	Scientific Name: <i>Macbridea caroliniana</i>
Common Name: No common name Status: Species of Concern	Scientific Name: <i>Cephaloziella obtusilobula</i>
Common Name: Manhart's sedge Status: Species of Concern	Scientific Name: <i>Carex manhartii</i>
Common Name: Woolly berry Status: Species of Concern	Scientific Name: <i>Vaccinium hirsutum</i>
Common Name: No common name Status: Species of Concern	Scientific Name: <i>Bazzania nudicaulis</i>
Common Name: Smoky Mountains manna grass Status: Species of Concern	Scientific Name: <i>Glyceria nubigena</i>
Common Name: [Unnamed] liverwort Status: Species of Concern	Scientific Name: <i>Sphenolobopsis pearsoni</i>
Common Name: Cain's reedgrass Status: Species of Concern	Scientific Name: <i>Calamagrostis cainii</i>



## NATURAL AREAS MAP FINDINGS

### Federal Endangered Species from the U.S. Fish and Wildlife for NC State (Continued...)

Common Name: Mountain bittercress Status: Species of Concern	Scientific Name: <i>Cardamine clematitis</i>
Common Name: Georgia lead-plant Status: Under Review	Scientific Name: <i>Amorpha georgiana georgiana</i>
Common Name: Ammon's tortula Status: Species of Concern	Scientific Name: <i>Tortula ammoniana</i>
Common Name: Blue Ridge catchfly Status: Species of Concern	Scientific Name: <i>Silene ovata</i>
Common Name: [Unnamed] venus' fly-trap Status: Species of Concern	Scientific Name: <i>Dionaea muscipula</i>
Common Name: Bent avens Status: Species of Concern	Scientific Name: <i>Geum geniculatum</i>
Common Name: Godfroy's stitchwort Status: Under Review	Scientific Name: <i>Minuartia godfreyi</i>
Common Name: Spring-flowering goldenrod Status: Species of Concern	Scientific Name: <i>Solidago verna</i>
Common Name: Butternut Status: Species of Concern	Scientific Name: <i>Juglans cinerea</i>
Common Name: Highlands moss Status: Species of Concern	Scientific Name: <i>Schlotheimia lancifolia</i>
Common Name: Well's pixie-moss Status: Species of Concern	Scientific Name: <i>Pyxidantha barbulata brevifolia</i>
Common Name: Gray's saxifrage Status: Species of Concern	Scientific Name: <i>Saxifraga caroliniana</i>
Common Name: Swamp justiceweed Status: Under Review	Scientific Name: <i>Eupatorium paludicola</i>
Common Name: Long Beach seedbox Status: Under Review	Scientific Name: <i>Ludwigia brevipes</i>
Common Name: Raven's seedbox Status: Under Review	Scientific Name: <i>Ludwigia ravenii</i>
Common Name: Yellow Pond lily Status: Under Review	Scientific Name: <i>Nuphar lutea ssp. sagittifolia</i>
Common Name: Carolina bishopweed Status: Under Review	Scientific Name: <i>Ptilimnium ahlesii</i>
Common Name: Mountain Purple pitcherplant Status: Under Review	Scientific Name: <i>Sarracenia purpurea var. montana</i>
Common Name: Savannah campylopus Status: Species of Concern	Scientific Name: <i>Campylopus carolinae</i>

## NATURAL AREAS MAP FINDINGS

### Federal Endangered Species from the U.S. Fish and Wildlife for NC State (Continued...)

Common Name: No common name Status: Species of Concern	Scientific Name: <i>Oxypolis ternata</i>
Common Name: [Unnamed] sedge Status: Species of Concern	Scientific Name: <i>Carex roanensis</i>
Common Name: Darlington's spurge Status: Species of Concern	Scientific Name: <i>Euphorbia purpurea</i>
Common Name: Thorne's beaked-rush Status: Under Review	Scientific Name: <i>Rhynchospora thornei</i>
Common Name: No common name Status: Species of Concern	Scientific Name: <i>Plagiochila columbiana</i>
Common Name: Keever's bristle-moss Status: Species of Concern	Scientific Name: <i>Orthotrichum keeverae</i>
Common Name: Serpentine aster Status: Species of Concern	Scientific Name: <i>Symphotrichum depauperatum</i>
Common Name: Piedmont ragwort Status: Species of Concern	Scientific Name: <i>Packera millefolia</i>
Common Name: Riverbank vervain Status: Species of Concern	Scientific Name: <i>Verbena riparia</i>
Common Name: No common name Status: Species of Concern	Scientific Name: <i>Lejeunea blomquistii</i>
Common Name: French Broad heartleaf Status: Species of Concern	Scientific Name: <i>Hexastylis rhombiformis</i>
Common Name: Oconee-bells Status: Species of Concern	Scientific Name: <i>Shortia galacifolia</i>

#### Group: Insects

Common Name: American sandburrowing mayfly Status: Species of Concern	Scientific Name: <i>Dolania americana</i>
Common Name: Black lordithon rove beetle Status: Species of Concern	Scientific Name: <i>Lordithon niger</i>
Common Name: Midget snaketail Status: Species of Concern	Scientific Name: <i>Ophiogomphus howei</i>
Common Name: Lenat's ceracleen caddisfly Status: Species of Concern	Scientific Name: <i>Ceraclea</i> sp.
Common Name: Anointed sallow noctuid moth Status: Species of Concern	Scientific Name: <i>Pyreferra ceromatica</i>
Common Name: Gammon's stenelmis riffle beetle Status: Species of Concern	Scientific Name: <i>Stenelmis gammoni</i>

## NATURAL AREAS MAP FINDINGS

### Federal Endangered Species from the U.S. Fish and Wildlife for NC State (Continued...)

Common Name: Grizzled skipper Status: Species of Concern	Scientific Name: <i>Pyrgus centaureae</i>
Common Name: Carter's noctuid moth Status: Species of Concern	Scientific Name: <i>Spartiniphaga carterae</i>
Common Name: Venus flytrap noctuid Status: Species of Concern	Scientific Name: <i>Hemipachnolia subporphyria subporphyria</i>
Common Name: Margarita River skimmer Status: Under Review	Scientific Name: <i>Macromia margarita</i>
Common Name: Variegated clubtail Status: Species of Concern	Scientific Name: <i>Progomphus bellei</i>
Common Name: Diana fritillary Status: Species of Concern	Scientific Name: <i>Speyeria diana</i>
Common Name: Regal fritillary Status: Under Review	Scientific Name: <i>Speyeria idalia</i>
Common Name: Bronze clubtail Status: Species of Concern	Scientific Name: <i>Stylurus townesi</i>
Common Name: Rare skipper Status: Under Review	Scientific Name: <i>Problema bulenta</i>
Common Name: Mary Alice's smallheaded fly Status: Species of Concern	Scientific Name: <i>Eulonchus marialiciae</i>
Common Name: Buchholz' dart moth Status: Species of Concern	Scientific Name: <i>Agrotis buchholzi</i>
Common Name: Sandhills clubtail Status: Species of Concern	Scientific Name: <i>Gomphus parvidens carolinus</i>
Common Name: Monarch butterfly Status: Under Review	Scientific Name: <i>Danaus plexippus plexippus</i>
Common Name: Smokies snowfly Status: Under Review	Scientific Name: <i>Allocapnia fumosa</i>
Common Name: Smokies needlfly Status: Under Review	Scientific Name: <i>Megaleuctra williamsae</i>
Common Name: Appalachian snaketail Status: Under Review	Scientific Name: <i>Ophiogomphus incurvatus</i>
Common Name: [Unnamed] looper moth Status: Species of Concern	Scientific Name: <i>Euchlaena milnei</i>
Common Name: Eastern beard grass Skipper Status: Species of Concern	Scientific Name: <i>Atrytone arogos arogos</i>
Common Name: Septima's clubtail Status: Under Review	Scientific Name: <i>Gomphus septima</i>

## NATURAL AREAS MAP FINDINGS

### Federal Endangered Species from the U.S. Fish and Wildlife for NC State (Continued...)

Common Name: [Unnamed] caddisfly Status: Species of Concern	Scientific Name: Helicopsyche paralimnella
--	--

Common Name: [Unnamed] ghost moth Status: Species of Concern	Scientific Name: Hepialus sciophanes
---	--------------------------------------

Common Name: [Unnamed] noctuid moth Status: Species of Concern	Scientific Name: Schinia indiana
---	----------------------------------

Common Name: Barrens Dagger Moth Status: Species of Concern	Scientific Name: Acronicta albarufa
--	-------------------------------------

Common Name: Edmund's snaketail Status: Under Review	Scientific Name: Ophiogomphus edmundo
---	---------------------------------------

Common Name: [Unnamed] caddisfly Status: Species of Concern	Scientific Name: Hydroptila englishi
--	--------------------------------------

Common Name: Tawny crescent Status: Species of Concern	Scientific Name: Phyciodes batesii
---	------------------------------------

Common Name: [Unnamed] caddisfly Status: Species of Concern	Scientific Name: Agapetus jocassee
--	------------------------------------

Common Name: Fraser fir geometrid moth Status: Species of Concern	Scientific Name: Semiothisa fraserata
--	---------------------------------------

Group:Lichens

Common Name: Bluff Mountain Reindeer Lichen Status: Species of Concern	Scientific Name: Cladonia psoromica
---	-------------------------------------

Group:Mammals

Common Name: Southern rock vole Status: Species of Concern	Scientific Name: Microtus chrotorrhinus carolinensis
---	--

Common Name: Indiana bat Status: Endangered	Scientific Name: Myotis sodalis
--	---------------------------------

Common Name: Red wolf Status: Endangered	Scientific Name: Canis rufus
---	------------------------------

Common Name: Southern water shrew Status: Species of Concern	Scientific Name: Sorex palustris punctulatus
---	--

Common Name: Southeastern myotis Status: Species of Concern	Scientific Name: Myotis austroriparius
--	--

Common Name: Southern Appalachian eastern woodrat Status: Species of Concern	Scientific Name: Neotoma floridana haematoreaia
---	---

Common Name: Carolina northern flying squirrel Status: Endangered	Scientific Name: Glaucomys sabrinus coloratus
--	---

Group:Reptiles

## NATURAL AREAS MAP FINDINGS

### Federal Endangered Species from the U.S. Fish and Wildlife for NC State (Continued...)

Common Name: Southern hognose snake Status: Under Review	Scientific Name: <i>Heterodon simus</i>
Common Name: Northern Red-bellied cooter Status: Under Review	Scientific Name: <i>Pseudemys rubriventris</i>
Common Name: Eastern diamondback rattlesnake Status: Under Review	Scientific Name: <i>Crotalus adamanteus</i>
Common Name: Mimic glass lizard Status: Species of Concern	Scientific Name: <i>Ophisaurus mimicus</i>
Common Name: American alligator Status: Similarity of Appearance (Threatened)	Scientific Name: <i>Alligator mississippiensis</i>
Common Name: Northern pine snake Status: Species of Concern	Scientific Name: <i>Pituophis melanoleucus melanoleucus</i>
Common Name: Northern diamondback terrapin Status: Species of Concern	Scientific Name: <i>Malaclemys terrapin terrapin</i>

#### Group:Snails

Common Name: Magnificent ramshorn Status: Candidate	Scientific Name: <i>Planorbella magnifica</i>
Common Name: Smooth rocksnail Status: Status Undefined	Scientific Name: <i>Leptoxis virgata</i>
Common Name: Cape Fear threetooth Status: Species of Concern	Scientific Name: <i>Triodopsis soelneri</i>
Common Name: Clingman covert Status: Species of Concern	Scientific Name: <i>Mesodon clingmanicus</i>
Common Name: Knotty elimia Status: Species of Concern	Scientific Name: <i>Elimia interrupta</i>
Common Name: Sculpted supercoil Status: Species of Concern	Scientific Name: <i>Paravitrea ternaria</i>
Common Name: Roan supercoil Status: Species of Concern	Scientific Name: <i>Paravitrea varidens</i>
Common Name: Fragile supercoil Status: Species of Concern	Scientific Name: <i>Glyphyalinia clingmani</i>
Common Name: Panhandle pebblesnail Status: Species of Concern	Scientific Name: <i>Somatogyryus virginicus</i>

# NATURAL AREAS MAP FINDINGS

Map ID Direction Distance Distance (ft.)		EDR ID Database
1 SW 1/4-1/2 mi 1791	Area ID: 2188 Owner: Guilford County: multiple local government Owner Type: Local Government Category: Fee GAP Status: 3 - managed for multiple uses - subject to extractive (e.g. mining or logging) or OHV use	NCMAREA20018511 NC Managed Areas
2 South 1/4-1/2 mi 1971	Area ID: 2188 Owner: Guilford County: multiple local government Owner Type: Local Government Category: Fee GAP Status: 3 - managed for multiple uses - subject to extractive (e.g. mining or logging) or OHV use	NCMAREA20018659 NC Managed Areas
3 SSE 1/4-1/2 mi 2092	Area ID: 2188 Owner: Guilford County: multiple local government Owner Type: Local Government Category: Fee GAP Status: 3 - managed for multiple uses - subject to extractive (e.g. mining or logging) or OHV use	NCMAREA20018590 NC Managed Areas
4 East 1/4-1/2 mi 2630	Area ID: 2188 Owner: Guilford County: multiple local government	NCMAREA20018320 NC Managed Areas

# NATURAL AREAS MAP FINDINGS

Owner Type: Local Government  
Category: Fee  
GAP Status: 3 - managed for multiple uses - subject to extractive (e.g. mining or logging) or OHV use

---

A5  
North  
1/2-1 mi  
2756

NCMAREA20017801  
NC Managed Areas

Area ID: 2188  
Owner: Guilford County: multiple local government  
Owner Type: Local Government  
Category: Fee  
GAP Status: 3 - managed for multiple uses - subject to extractive (e.g. mining or logging) or OHV use

---

6  
ENE  
1/2-1 mi  
3008

NCMAREA20018003  
NC Managed Areas

Area ID: 2188  
Owner: Guilford County: multiple local government  
Owner Type: Local Government  
Category: Fee  
GAP Status: 3 - managed for multiple uses - subject to extractive (e.g. mining or logging) or OHV use

---

7  
NNW  
1/2-1 mi  
3051

NCMAREA20017797  
NC Managed Areas

Area ID: 2188  
Owner: Guilford County: multiple local government  
Owner Type: Local Government  
Category: Fee  
GAP Status: 3 - managed for multiple uses - subject to extractive (e.g. mining or logging) or OHV use

---

A8  
NNW  
1/2-1 mi  
3054

NCMAREA20017788  
NC Managed Areas

## NATURAL AREAS MAP FINDINGS

Area ID: 2188  
Owner: Guilford County: multiple local government  
Owner Type: Local Government  
Category: Fee  
GAP Status: 3 - managed for multiple uses - subject to extractive (e.g. mining or logging) or OHV use

---

9  
NNW  
1/2-1 mi  
3063

NCMAREA20017803  
NC Managed Areas

Area ID: 2188  
Owner: Guilford County: multiple local government  
Owner Type: Local Government  
Category: Fee  
GAP Status: 3 - managed for multiple uses - subject to extractive (e.g. mining or logging) or OHV use

---

10  
SW  
1/2-1 mi  
3131

NCMAREA20018746  
NC Managed Areas

Area ID: 2188  
Owner: Guilford County: multiple local government  
Owner Type: Local Government  
Category: Fee  
GAP Status: 3 - managed for multiple uses - subject to extractive (e.g. mining or logging) or OHV use

---

11  
NW  
1/2-1 mi  
3180

NCMAREA20017839  
NC Managed Areas

Area ID: 2188  
Owner: Guilford County: multiple local government  
Owner Type: Local Government  
Category: Fee  
GAP Status: 3 - managed for multiple uses - subject to extractive (e.g. mining or logging) or OHV use

---

12  
SSW  
1/2-1 mi  
3239

NCMAREA20018859  
NC Managed Areas



## NATURAL AREAS MAP FINDINGS

Area ID: 2188  
Owner: Guilford County: multiple local government  
Owner Type: Local Government  
Category: Fee  
GAP Status: 3 - managed for multiple uses - subject to extractive (e.g. mining or logging) or OHV use

---

13  
NW  
1/2-1 mi  
3250

NCMAREA20017870  
NC Managed Areas

Area ID: 2188  
Owner: Guilford County: multiple local government  
Owner Type: Local Government  
Category: Fee  
GAP Status: 3 - managed for multiple uses - subject to extractive (e.g. mining or logging) or OHV use

---

14  
South  
1/2-1 mi  
3376

NCMAREA20018908  
NC Managed Areas

Area ID: 2188  
Owner: Guilford County: multiple local government  
Owner Type: Local Government  
Category: Fee  
GAP Status: 3 - managed for multiple uses - subject to extractive (e.g. mining or logging) or OHV use

---

15  
NNE  
1/2-1 mi  
3407

NCMAREA20017721  
NC Managed Areas

Area ID: 2188  
Owner: Guilford County: multiple local government  
Owner Type: Local Government  
Category: Fee  
GAP Status: 3 - managed for multiple uses - subject to extractive (e.g. mining or logging) or OHV use

---

16  
NW  
1/2-1 mi  
3539

NCMAREA20017911  
NC Managed Areas

## NATURAL AREAS MAP FINDINGS

Area ID: 2188  
Owner: Guilford County: multiple local government  
Owner Type: Local Government  
Category: Fee  
GAP Status: 3 - managed for multiple uses - subject to extractive (e.g. mining or logging) or OHV use

---

17  
ESE  
1/2-1 mi  
3598

NCMAREA20018528  
NC Managed Areas

Area ID: 2188  
Owner: Guilford County: multiple local government  
Owner Type: Local Government  
Category: Fee  
GAP Status: 3 - managed for multiple uses - subject to extractive (e.g. mining or logging) or OHV use

---

18  
WNW  
1/2-1 mi  
4204

NCMAREA20017927  
NC Managed Areas

Area ID: 2188  
Owner: Guilford County: multiple local government  
Owner Type: Local Government  
Category: Fee  
GAP Status: 3 - managed for multiple uses - subject to extractive (e.g. mining or logging) or OHV use

---

19  
SSE  
1/2-1 mi  
4341

NCMAREA20019016  
NC Managed Areas

Area ID: 2188  
Owner: Guilford County: multiple local government  
Owner Type: Local Government  
Category: Fee  
GAP Status: 3 - managed for multiple uses - subject to extractive (e.g. mining or logging) or OHV use

---

20  
WNW  
1/2-1 mi  
4367

NCMAREA20017933  
NC Managed Areas

## NATURAL AREAS MAP FINDINGS

Area ID: 2188  
Owner: Guilford County: multiple local government  
Owner Type: Local Government  
Category: Fee  
GAP Status: 3 - managed for multiple uses - subject to extractive (e.g. mining or logging) or OHV use

---

B21  
East  
1/2-1 mi  
4553

NCMAREA20018358  
NC Managed Areas

Area ID: 2188  
Owner: Guilford County: multiple local government  
Owner Type: Local Government  
Category: Fee  
GAP Status: 3 - managed for multiple uses - subject to extractive (e.g. mining or logging) or OHV use

---

B22  
East  
1/2-1 mi  
4736

NCMAREA20018421  
NC Managed Areas

Area ID: 2188  
Owner: Guilford County: multiple local government  
Owner Type: Local Government  
Category: Fee  
GAP Status: 3 - managed for multiple uses - subject to extractive (e.g. mining or logging) or OHV use

---

23  
East  
1/2-1 mi  
4804

NCMAREA20018436  
NC Managed Areas

Area ID: 2188  
Owner: Guilford County: multiple local government  
Owner Type: Local Government  
Category: Fee  
GAP Status: 3 - managed for multiple uses - subject to extractive (e.g. mining or logging) or OHV use

---

24  
WSW  
1/2-1 mi  
4864

NCMAREA20018600  
NC Managed Areas

## NATURAL AREAS MAP FINDINGS

Area ID: 2188  
Owner: Guilford County: multiple local government  
Owner Type: Local Government  
Category: Fee  
GAP Status: 3 - managed for multiple uses - subject to extractive (e.g. mining or logging) or OHV use

---

25  
SSW  
1/2-1 mi  
4975

NCMAREA20019008  
NC Managed Areas

Area ID: 2188  
Owner: Guilford County: multiple local government  
Owner Type: Local Government  
Category: Fee  
GAP Status: 3 - managed for multiple uses - subject to extractive (e.g. mining or logging) or OHV use

---

26  
NE  
1/2-1 mi  
5110

NCMAREA20017791  
NC Managed Areas

Area ID: 2188  
Owner: Guilford County: multiple local government  
Owner Type: Local Government  
Category: Fee  
GAP Status: 3 - managed for multiple uses - subject to extractive (e.g. mining or logging) or OHV use

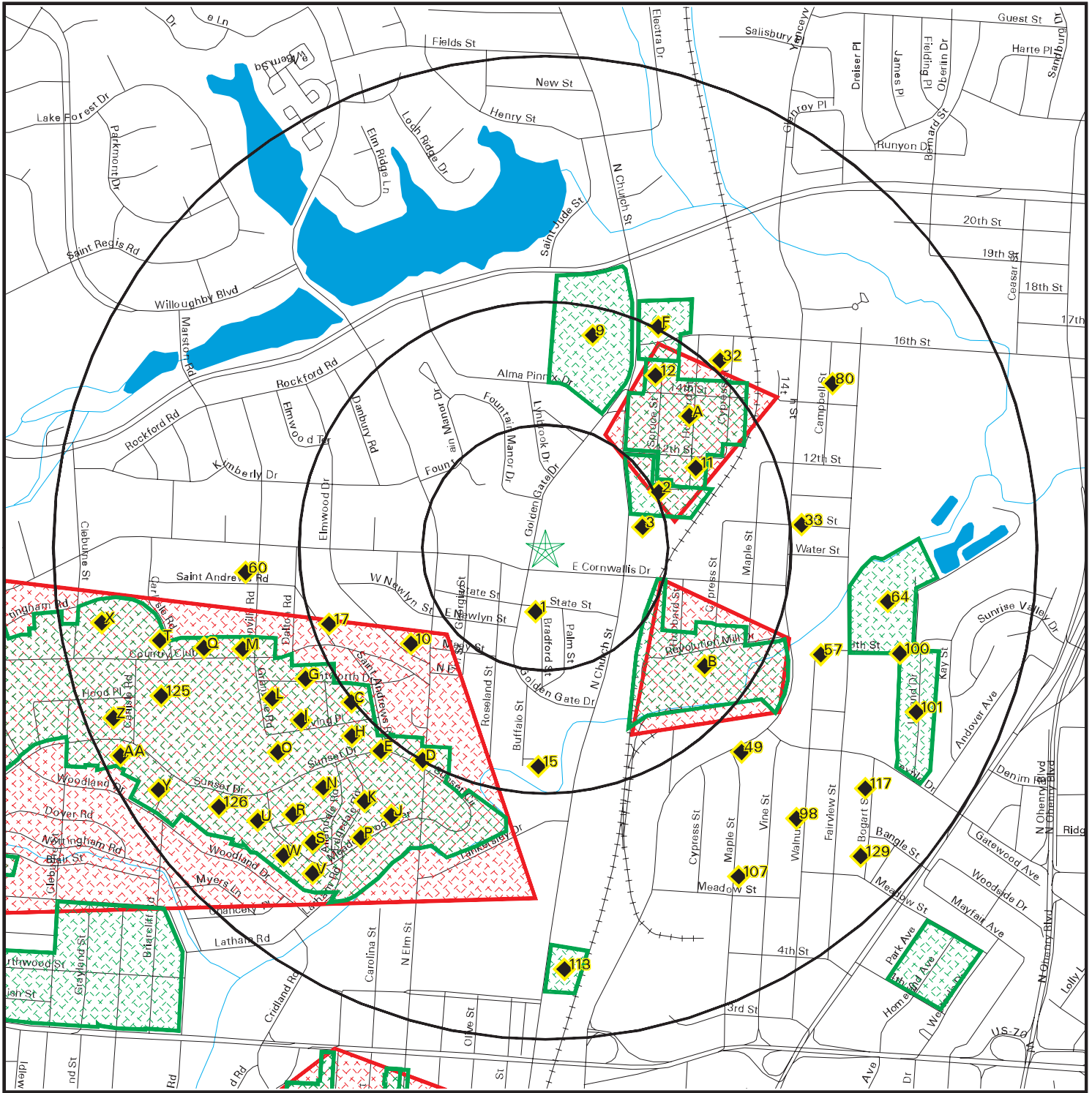
---

27  
WNW  
1/2-1 mi  
5231

NCMAREA20017932  
NC Managed Areas

Area ID: 2188  
Owner: Guilford County: multiple local government  
Owner Type: Local Government  
Category: Fee  
GAP Status: 3 - managed for multiple uses - subject to extractive (e.g. mining or logging) or OHV use

# Historic Sites Map



- ★ Target Property
- ◇ Historic Sites
- ▬ Streets
- ▬ Federal Historic Areas
- ▬ County Boundary
- ▬ State Historic Areas
- ▬ Waterways
- ▬ US Indian Reservations
- ▬ Water
- ★ Scenic Trail



SITE NAME: A Cleaner World #184, DC410046  
 ADDRESS: 2282 Golden Gate Drive  
 Greensboro NC 27405  
 LAT/LONG: 36.102872 / 79.783973

CLIENT: AECOM  
 CONTACT: Jeff Hvozdk  
 INQUIRY #: 7030879.5s  
 DATE: June 24, 2022

# HISTORIC SITES MAP FINDINGS

Map ID  
 Direction  
 Distance  
 Distance (ft.)

EDR ID  
 Database

1	<b>House</b> 414 State Street Gilmer , NC	<b>NCX10000069565</b> NC Historic Preservation Sites
---	---	---

Site ID:	GF1528
Description:	Not Reported
Year on National Register:	Not Reported
Year Listed:	Not Reported
Year on Study List:	Not Reported
Year Determined Eligible:	Not Reported
Year of Survey:	Not Reported
County:	Guilford
Local Status:	None
Year Designated Locally:	Not Reported
Historic District Status:	None
Notes:	Not Reported
Photo:	Not Reported
URL:	Not Reported
Alt URL:	Not Reported

2	<b>Hall Towers</b> Not Reported Not Reported	<b>NCDOE2000000984</b> NC NR, SL, DOE Boundaries
---	--	---

Site ID:	GF9105
Description:	1968-1970 9-story flat roof Miscellaneous Modernist blond br
Acres:	Not Reported
Year Listed:	Not Reported
Year on Study List:	Not Reported
Year Determined Eligible:	2019
Notes:	Crit A and Crit C; ER 19-0982; GF C
URL:	<a href="https://files.nc.gov/ncdcr/historic-preservation-office/PDFs/ER_19-0982.pdf#page=50">https://files.nc.gov/ncdcr/historic-preservation-office/PDFs/ER_19-0982.pdf#page=50</a>

3	<b>J.H. Wilkinson Building (RJ Building)</b> 2210 N Church St, Greensboro Gilmer , NC	<b>NCX10000087612</b> NC Historic Preservation Sites
---	---	---

Site ID:	GF9106
Description:	1967 1-story flat roof brick building w/ Modernist features
Year on National Register:	Not Reported
Year Listed:	Not Reported
Year on Study List:	Not Reported
Year Determined Eligible:	Not Reported

# HISTORIC SITES MAP FINDINGS

Map ID  
Direction  
Distance  
Distance (ft.)

EDR ID  
Database

Year of Survey:	2019
County:	Guilford
Local Status:	None
Year Designated Locally:	Not Reported
Historic District Status:	None
Notes:	Ineligible 2019; ER 19-0982; GF Co Rpt #1039; U-5851
Photo:	Not Reported
URL:	Not Reported
Alt URL:	<a href="https://files.nc.gov/ncdcr/historic-preservation-office/PDFs/ER_19-0982.pdf#page=68">https://files.nc.gov/ncdcr/historic-preservation-office/PDFs/ER_19-0982.pdf#page=68</a>

**B4**  
**ESE**  
**1/8-1/4 mi**  
**1246**

**Revolution Cotton Mills**  
**Not Reported**  
**Not Reported**

**NCDOE200001039**  
**NC NR, SL, DOE Boundaries**

Site ID:	GF0172
Description:	1900 and later brick textile mill complex
Acres:	50.5*
Year Listed:	1984
Year on Study List:	Not Reported
Year Determined Eligible:	Not Reported
Notes:	Not Reported
URL:	<a href="https://files.nc.gov/ncdcr/nr/GF0172.pdf">https://files.nc.gov/ncdcr/nr/GF0172.pdf</a>

**A5**  
**NE**  
**1/8-1/4 mi**  
**1262**

**White Oak New Town Historic District**  
**2400--2418 N. Church, 2312--2509 Spruce, 2310--2503 Hubbard**  
**and 2401--2503 Cypress Sts.**  
**Greensboro, NC**

**USHDCNP00013092**  
**National Register of Hist. Places**

Ref #:	92000176
Multiple Property Name:	Greensboro MPS
County:	Guilford
Restricted:	Not Reported
Certification:	LISTED IN THE NATIONAL REGISTER
Certification Date:	19920403
Type:	District
# of Contrib Bldgs:	164
# of Contrib Sites:	0
# of Contrib Objects:	0
# of Contrib Structs:	0
Documents:	<a href="https://npgallery.nps.gov/AssetDetail/NRIS/92000176">https://npgallery.nps.gov/AssetDetail/NRIS/92000176</a>

**B6**  
**ESE**  
**1/8-1/4 mi**  
**1295**

**Revolution Cotton Mills**  
**Roughly bounded by Southern RR, N. Buffalo Creek,**  
**Yanceyville and 9th Sts.**  
**Greensboro, NC**

**USHBCNP00003955**  
**National Register of Hist. Places**

# HISTORIC SITES MAP FINDINGS

Map ID  
Direction  
Distance  
Distance (ft.)

EDR ID  
Database

Ref #: 84002324  
 Multiple Property Name: Not Reported  
 County: Guilford  
 Restricted: Not Reported  
 Certification: LISTED IN THE NATIONAL REGISTER  
 Certification Date: 19840301  
 Type: Building  
 # of Contrib Bldgs: 12  
 # of Contrib Sites: 0  
 # of Contrib Objects: 0  
 # of Contrib Structs: 2  
 Documents: <https://npgallery.nps.gov/AssetDetail/NRIS/84002324>

A7  
NE  
1/4-1/2 mi  
1360

**WHITE OAK NEW TOWN HISTORIC DISTRICT**  
 Not Reported  
 Not Reported

NCDOE200000938  
 NC NR, SL, DOE Boundaries

Site ID: GF1138  
 Description: 1920s mill workers housing village  
 Acres: 42.0\*  
 Year Listed: 1992  
 Year on Study List: Not Reported  
 Year Determined Eligible: Not Reported  
 Notes: Eligibility reconfirmed 4/15/2019;  
 URL: <https://files.nc.gov/ncdcr/nr/GF1138.pdf>

O8  
SW  
1/4-1/2 mi  
1406

**Irving Park Historic District**  
 Roughly bounded by Buffalo Cr., Battleground Ave.,  
 Cornwallis Dr. and W. Northwood St.  
 Greensboro, NC

USHDCNP00013102  
 National Register of Hist. Places

Ref #: 94001050  
 Multiple Property Name: Greensboro MPS  
 County: Guilford  
 Restricted: Not Reported  
 Certification: LISTED IN THE NATIONAL REGISTER  
 Certification Date: 19950221  
 Type: District  
 # of Contrib Bldgs: 164  
 # of Contrib Sites: 5  
 # of Contrib Objects: 2  
 # of Contrib Structs: 2  
 Documents: <https://npgallery.nps.gov/AssetDetail/NRIS/94001050>



# HISTORIC SITES MAP FINDINGS

Map ID  
Direction  
Distance  
Distance (ft.)

EDR ID  
Database

<p><b>9</b> <b>NNE</b> 1/4-1/2 mi 1564</p>	<p><b>Ceasar Cone Elementary School</b> <b>Not Reported</b> <b>Not Reported</b></p>	<p><b>NCDOE2000000913</b> <b>NC NR, SL, DOE Boundaries</b></p>
--	---	--

Site ID:	GF0484
Description:	1935 2-story brick Collegiate Gothic-influenced building w/
Acres:	Not Reported
Year Listed:	Not Reported
Year on Study List:	1990
Year Determined Eligible:	2019
Notes:	Crit A and Crit C; ER 19-0982; GF C
URL:	<a href="https://files.nc.gov/ncdcr/historic-preservation-office/PDFs/ER_19-0982.pdf#page=21">https://files.nc.gov/ncdcr/historic-preservation-office/PDFs/ER_19-0982.pdf#page=21</a>

<p><b>10</b> <b>SW</b> 1/4-1/2 mi 1769</p>	<p><b>House</b> <b>104 Elmwood Dr</b> <b>Morehead , NC</b></p>	<p><b>NCX10000069646</b> <b>NC Historic Preservation Sites</b></p>
--	--	--

Site ID:	GF0709
Description:	Not Reported
Year on National Register:	Not Reported
Year Listed:	Not Reported
Year on Study List:	Not Reported
Year Determined Eligible:	Not Reported
Year of Survey:	Not Reported
County:	Guilford
Local Status:	None
Year Designated Locally:	Not Reported
Historic District Status:	None
Notes:	Not Reported
Photo:	Not Reported
URL:	Not Reported
Alt URL:	Not Reported

<p><b>11</b> <b>ENE</b> 1/4-1/2 mi 1833</p>	<p><b>House</b> <b>2316 Hubbard Street</b> <b>Gilmer , NC</b></p>	<p><b>NCX10000069589</b> <b>NC Historic Preservation Sites</b></p>
---	---	--

Site ID:	GF2140
Description:	Not Reported
Year on National Register:	Not Reported
Year Listed:	Not Reported
Year on Study List:	Not Reported
Year Determined Eligible:	Not Reported

# HISTORIC SITES MAP FINDINGS

Map ID  
Direction  
Distance  
Distance (ft.)

EDR ID  
Database

Year of Survey:	Not Reported
County:	Guilford
Local Status:	None
Year Designated Locally:	Not Reported
Historic District Status:	NRHD
Notes:	Not Reported
Photo:	Not Reported
URL:	Not Reported
Alt URL:	Not Reported

**12**  
**NNE**  
**1/4-1/2 mi**  
**2200**

**House**  
**2505 Spruce Street**  
**Gilmer , NC**

**NCX10000069584**  
**NC Historic Preservation Sites**

Site ID:	GF2143
Description:	Not Reported
Year on National Register:	Not Reported
Year Listed:	Not Reported
Year on Study List:	Not Reported
Year Determined Eligible:	Not Reported
Year of Survey:	Not Reported
County:	Guilford
Local Status:	None
Year Designated Locally:	Not Reported
Historic District Status:	NRHD
Notes:	Not Reported
Photo:	Not Reported
URL:	Not Reported
Alt URL:	Not Reported

**F13**  
**NNE**  
**1/4-1/2 mi**  
**2263**

**Buffalo Presbyterian Church and Cemetery**  
**Not Reported**  
**Not Reported**

**NCDOE2000000917**  
**NC NR, SL, DOE Boundaries**

Site ID:	GF0022
Description:	1827 brick church, cemetery
Acres:	7.90*
Year Listed:	2002
Year on Study List:	Not Reported
Year Determined Eligible:	Not Reported
Notes:	Eligibility reconfirmed 4/15/2019;
URL:	<a href="https://files.nc.gov/ncdcr/nr/GF0022.pdf">https://files.nc.gov/ncdcr/nr/GF0022.pdf</a>

**A14**  
**NE**  
**1/4-1/2 mi**  
**2294**

**House**  
**2418 Hubbard Street**  
**Gilmer , NC**

**NCX10000069583**  
**NC Historic Preservation Sites**

# HISTORIC SITES MAP FINDINGS

Map ID  
 Direction  
 Distance  
 Distance (ft.)

EDR ID  
 Database

Site ID:	GF2141
Description:	Not Reported
Year on National Register:	Not Reported
Year Listed:	Not Reported
Year on Study List:	Not Reported
Year Determined Eligible:	Not Reported
Year of Survey:	Not Reported
County:	Guilford
Local Status:	None
Year Designated Locally:	Not Reported
Historic District Status:	NRHD
Notes:	Not Reported
Photo:	Not Reported
URL:	Not Reported
Alt URL:	Not Reported

15  
 South  
 1/4-1/2 mi  
 2350

**House**  
 406 Shelton St  
 Gilmer , NC

NCX10000069564  
 NC Historic Preservation Sites

Site ID:	GF1526
Description:	Not Reported
Year on National Register:	Not Reported
Year Listed:	Not Reported
Year on Study List:	Not Reported
Year Determined Eligible:	Not Reported
Year of Survey:	Not Reported
County:	Guilford
Local Status:	None
Year Designated Locally:	Not Reported
Historic District Status:	None
Notes:	Not Reported
Photo:	Not Reported
URL:	Not Reported
Alt URL:	Not Reported

O16  
 SSW  
 1/4-1/2 mi  
 2377

**IRVING PARK HISTORIC DISTRICT**  
 Not Reported  
 Not Reported

NCDOE2000001055  
 NC NR, SL, DOE Boundaries

Site ID:	GF0204
Description:	1911-1941 residential area
Acres:	414.*
Year Listed:	1995
Year on Study List:	Not Reported

# HISTORIC SITES MAP FINDINGS

Map ID  
Direction  
Distance  
Distance (ft.)

EDR ID  
Database

Year Determined Eligible: Not Reported  
Notes: Not Reported  
URL: <https://files.nc.gov/ncdcr/nr/GF0204.pdf>

17  
WSW  
1/4-1/2 mi  
2457

**House**  
**1806 Saint Andrews Road**  
**Morehead , NC**

**NCX10000069647**  
**NC Historic Preservation Sites**

Site ID:	GF0713
Description:	Not Reported
Year on National Register:	Not Reported
Year Listed:	Not Reported
Year on Study List:	Not Reported
Year Determined Eligible:	Not Reported
Year of Survey:	Not Reported
County:	Guilford
Local Status:	None
Year Designated Locally:	Not Reported
Historic District Status:	None
Notes:	Not Reported
Photo:	Not Reported
URL:	Not Reported
Alt URL:	Not Reported

C18  
SW  
1/4-1/2 mi  
2477

**Sydney Bluhm House**  
**1611 Saint Andrews Road**  
**Morehead , NC**

**NCX10000042129**  
**NC Historic Preservation Sites**

Site ID:	GF2248
Description:	Not Reported
Year on National Register:	Not Reported
Year Listed:	Not Reported
Year on Study List:	Not Reported
Year Determined Eligible:	Not Reported
Year of Survey:	Not Reported
County:	Guilford
Local Status:	None
Year Designated Locally:	Not Reported
Historic District Status:	NRHD
Notes:	Not Reported
Photo:	Not Reported
URL:	Not Reported
Alt URL:	Not Reported

# HISTORIC SITES MAP FINDINGS

Map ID  
Direction  
Distance  
Distance (ft.)

EDR ID  
Database

<p><b>C19</b> <b>SW</b> 1/4-1/2 mi 2515</p>	<p><b>J. E. Rossell House</b> <b>1609 Saint Andrews Road</b> <b>Morehead , NC</b></p>	<p><b>NCX100000041964</b> <b>NC Historic Preservation Sites</b></p>
---	---	---

Site ID:	GF2247
Description:	Not Reported
Year on National Register:	Not Reported
Year Listed:	Not Reported
Year on Study List:	Not Reported
Year Determined Eligible:	Not Reported
Year of Survey:	Not Reported
County:	Guilford
Local Status:	None
Year Designated Locally:	Not Reported
Historic District Status:	NRHD
Notes:	Not Reported
Photo:	Not Reported
URL:	Not Reported
Alt URL:	Not Reported

<p><b>D20</b> <b>SSW</b> 1/4-1/2 mi 2559</p>	<p><b>Irving Park Manor Apartments</b> <b>1800 N Elm St</b> <b>Gilmer , NC</b></p>	<p><b>NCX100000042289</b> <b>NC Historic Preservation Sites</b></p>
--	--	---

Site ID:	GF1394
Description:	Not Reported
Year on National Register:	Not Reported
Year Listed:	Not Reported
Year on Study List:	Not Reported
Year Determined Eligible:	Not Reported
Year of Survey:	Not Reported
County:	Guilford
Local Status:	None
Year Designated Locally:	Not Reported
Historic District Status:	NRHD
Notes:	Not Reported
Photo:	Not Reported
URL:	Not Reported
Alt URL:	Not Reported

<p><b>C21</b> <b>SW</b> 1/4-1/2 mi 2590</p>	<p><b>Eva L. Turner House</b> <b>200 Irving Place</b> <b>Morehead , NC</b></p>	<p><b>NCX100000042479</b> <b>NC Historic Preservation Sites</b></p>
---	--	---

# HISTORIC SITES MAP FINDINGS

Map ID  
Direction  
Distance  
Distance (ft.)

EDR ID  
Database

Site ID:	GF2246
Description:	Not Reported
Year on National Register:	Not Reported
Year Listed:	Not Reported
Year on Study List:	Not Reported
Year Determined Eligible:	Not Reported
Year of Survey:	Not Reported
County:	Guilford
Local Status:	None
Year Designated Locally:	Not Reported
Historic District Status:	NRHD
Notes:	Not Reported
Photo:	Not Reported
URL:	Not Reported
Alt URL:	Not Reported

**D22**  
**SSW**  
1/4-1/2 mi  
2604

**R. J. Hole House**  
**102 Sunset Drive**  
**Morehead , NC**

**NCX10000042156**  
**NC Historic Preservation Sites**

Site ID:	GF2255
Description:	Not Reported
Year on National Register:	Not Reported
Year Listed:	Not Reported
Year on Study List:	Not Reported
Year Determined Eligible:	Not Reported
Year of Survey:	Not Reported
County:	Guilford
Local Status:	None
Year Designated Locally:	Not Reported
Historic District Status:	NRHD
Notes:	Not Reported
Photo:	Not Reported
URL:	Not Reported
Alt URL:	Not Reported

**E23**  
**SW**  
1/4-1/2 mi  
2621

**Kenneth M. Brim House**  
**106 Sunset Drive**  
**Morehead , NC**

**NCX10000042131**  
**NC Historic Preservation Sites**

Site ID:	GF2254
Description:	Not Reported
Year on National Register:	Not Reported
Year Listed:	Not Reported
Year on Study List:	Not Reported

# HISTORIC SITES MAP FINDINGS

Map ID  
Direction  
Distance  
Distance (ft.)

EDR ID  
Database

Year Determined Eligible:	Not Reported
Year of Survey:	Not Reported
County:	Guilford
Local Status:	None
Year Designated Locally:	Not Reported
Historic District Status:	NRHD
Notes:	Not Reported
Photo:	Not Reported
URL:	Not Reported
Alt URL:	Not Reported

**F24**  
**NNE**  
1/2-1 mi  
2659

**Buffalo Presbyterian Church and Cemetery**  
**800 and 803 Sixteenth St.**  
**Greensboro, NC**

**USHBX0000039902**  
**National Register of Hist. Places**

Ref #:	02000985
Multiple Property Name:	Not Reported
County:	Guilford
Restricted:	Not Reported
Certification:	LISTED IN THE NATIONAL REGISTER
Certification Date:	20020916
Type:	Building
# of Contrib Bldgs:	3
# of Contrib Sites:	1
# of Contrib Objects:	Not Reported
# of Contrib Structs:	Not Reported
Documents:	<a href="https://npgallery.nps.gov/AssetDetail/NRIS/02000985">https://npgallery.nps.gov/AssetDetail/NRIS/02000985</a>

**C25**  
**SW**  
1/2-1 mi  
2662

**Edgar F. Cann House**  
**204 Irving Place**  
**Morehead , NC**

**NCX100000042211**  
**NC Historic Preservation Sites**

Site ID:	GF2245
Description:	Not Reported
Year on National Register:	Not Reported
Year Listed:	Not Reported
Year on Study List:	Not Reported
Year Determined Eligible:	Not Reported
Year of Survey:	Not Reported
County:	Guilford
Local Status:	None
Year Designated Locally:	Not Reported
Historic District Status:	NRHD
Notes:	Not Reported
Photo:	Not Reported

# HISTORIC SITES MAP FINDINGS

Map ID  
Direction  
Distance  
Distance (ft.)

EDR ID  
Database

URL: Not Reported  
Alt URL: Not Reported

**E26**  
**SW**  
**1/2-1 mi**  
**2686**

**Eugene S. Taliaferro House**  
**201 Irving Place**  
**Morehead , NC**

**NCX10000042473**  
**NC Historic Preservation Sites**

Site ID: GF2249  
Description: Not Reported  
Year on National Register: Not Reported  
Year Listed: Not Reported  
Year on Study List: Not Reported  
Year Determined Eligible: Not Reported  
Year of Survey: Not Reported  
County: Guilford  
Local Status: None  
Year Designated Locally: Not Reported  
Historic District Status: NRHD  
Notes: Not Reported  
Photo: Not Reported  
URL: Not Reported  
Alt URL: Not Reported

**C27**  
**SW**  
**1/2-1 mi**  
**2699**

**Madeline M. McCallum House**  
**205 Wentworth Drive**  
**Morehead , NC**

**NCX10000042231**  
**NC Historic Preservation Sites**

Site ID: GF2234  
Description: Not Reported  
Year on National Register: Not Reported  
Year Listed: Not Reported  
Year on Study List: Not Reported  
Year Determined Eligible: Not Reported  
Year of Survey: Not Reported  
County: Guilford  
Local Status: None  
Year Designated Locally: Not Reported  
Historic District Status: NRHD  
Notes: Not Reported  
Photo: Not Reported  
URL: Not Reported  
Alt URL: Not Reported

**E28**  
**SW**  
**1/2-1 mi**  
**2700**

**W. B. Vaught House - II**  
**108 Sunset Drive**  
**Morehead , NC**

**NCX10000042481**  
**NC Historic Preservation Sites**



# HISTORIC SITES MAP FINDINGS

Map ID  
 Direction  
 Distance  
 Distance (ft.)

EDR ID  
 Database

Site ID:	GF2253
Description:	Not Reported
Year on National Register:	Not Reported
Year Listed:	Not Reported
Year on Study List:	Not Reported
Year Determined Eligible:	Not Reported
Year of Survey:	Not Reported
County:	Guilford
Local Status:	None
Year Designated Locally:	Not Reported
Historic District Status:	NRHD
Notes:	Not Reported
Photo:	Not Reported
URL:	Not Reported
Alt URL:	Not Reported

**G29**  
**WSW**  
 1/2-1 mi  
 2719

**Leslie C. Lane House**  
**300 Wentworth Drive**  
**Morehead , NC**

**NCX10000042256**  
**NC Historic Preservation Sites**

Site ID:	GF2232
Description:	Not Reported
Year on National Register:	Not Reported
Year Listed:	Not Reported
Year on Study List:	Not Reported
Year Determined Eligible:	Not Reported
Year of Survey:	Not Reported
County:	Guilford
Local Status:	None
Year Designated Locally:	Not Reported
Historic District Status:	NRHD
Notes:	Not Reported
Photo:	Not Reported
URL:	Not Reported
Alt URL:	Not Reported

**D30**  
**SSW**  
 1/2-1 mi  
 2736

**Irving Park Entrance**  
**Sunset Drive at N. Elm Street**  
**Morehead , NC**

**NCX10000042251**  
**NC Historic Preservation Sites**

Site ID:	GF0206
Description:	Not Reported
Year on National Register:	Not Reported
Year Listed:	Not Reported
Year on Study List:	Not Reported

# HISTORIC SITES MAP FINDINGS

Map ID  
Direction  
Distance  
Distance (ft.)

EDR ID  
Database

Year Determined Eligible:	Not Reported
Year of Survey:	Not Reported
County:	Guilford
Local Status:	None
Year Designated Locally:	Not Reported
Historic District Status:	NRHD
Notes:	Not Reported
Photo:	Not Reported
URL:	Not Reported
Alt URL:	Not Reported

**C31**  
**SW**  
**1/2-1 mi**  
**2747**

**Lula M. Dickinson House**  
**206 Irving Place**  
**Morehead , NC**

**NCX10000041680**  
**NC Historic Preservation Sites**

Site ID:	GF2244
Description:	Not Reported
Year on National Register:	Not Reported
Year Listed:	Not Reported
Year on Study List:	Not Reported
Year Determined Eligible:	Not Reported
Year of Survey:	Not Reported
County:	Guilford
Local Status:	None
Year Designated Locally:	Not Reported
Historic District Status:	NRHD
Notes:	Not Reported
Photo:	Not Reported
URL:	Not Reported
Alt URL:	Not Reported

**32**  
**NE**  
**1/2-1 mi**  
**2752**

**Cone School**  
**SW corner Sixteenth & Cypress Sts, Greensboro**  
**Gilmer , NC**

**NCX10000031486**  
**NC Historic Preservation Sites**

Site ID:	GF0484dup
Description:	Not Reported
Year on National Register:	Not Reported
Year Listed:	Not Reported
Year on Study List:	Not Reported
Year Determined Eligible:	Not Reported
Year of Survey:	Not Reported
County:	Guilford
Local Status:	None
Year Designated Locally:	Not Reported

# HISTORIC SITES MAP FINDINGS

Map ID  
 Direction  
 Distance  
 Distance (ft.)

EDR ID  
 Database

Historic District Status:	None
Notes:	Not Reported
Photo:	Not Reported
URL:	Not Reported
Alt URL:	Not Reported

**33**  
**East**  
**1/2-1 mi**  
**2764**

**White Oak House**  
**1200,1205 Eleventh Street**  
**Gilmer , NC**

**NCX10000069840**  
**NC Historic Preservation Sites**

Site ID:	GF2130
Description:	Not Reported
Year on National Register:	Not Reported
Year Listed:	Not Reported
Year on Study List:	Not Reported
Year Determined Eligible:	Not Reported
Year of Survey:	Not Reported
County:	Guilford
Local Status:	None
Year Designated Locally:	Not Reported
Historic District Status:	None
Notes:	Not Reported
Photo:	Not Reported
URL:	Not Reported
Alt URL:	Not Reported

**H34**  
**SW**  
**1/2-1 mi**  
**2771**

**Edgar N. Snow House**  
**205 Irving Place**  
**Morehead , NC**

**NCX10000042467**  
**NC Historic Preservation Sites**

Site ID:	GF2250
Description:	Not Reported
Year on National Register:	Not Reported
Year Listed:	Not Reported
Year on Study List:	Not Reported
Year Determined Eligible:	Not Reported
Year of Survey:	Not Reported
County:	Guilford
Local Status:	None
Year Designated Locally:	Not Reported
Historic District Status:	NRHD
Notes:	Not Reported
Photo:	Not Reported
URL:	Not Reported
Alt URL:	Not Reported

# HISTORIC SITES MAP FINDINGS

Map ID  
Direction  
Distance  
Distance (ft.)

EDR ID  
Database

**C35**  
**WSW**  
1/2-1 mi  
2772

**T. A. Glasscock House**  
207 Wentworth Drive  
Morehead , NC

**NCX10000041687**  
NC Historic Preservation Sites

Site ID:	GF2235
Description:	Not Reported
Year on National Register:	Not Reported
Year Listed:	Not Reported
Year on Study List:	Not Reported
Year Determined Eligible:	Not Reported
Year of Survey:	Not Reported
County:	Guilford
Local Status:	None
Year Designated Locally:	Not Reported
Historic District Status:	NRHD
Notes:	Not Reported
Photo:	Not Reported
URL:	Not Reported
Alt URL:	Not Reported

**G36**  
**WSW**  
1/2-1 mi  
2781

**T. D. Blair House**  
302 Wentworth Drive  
Morehead , NC

**NCX10000042127**  
NC Historic Preservation Sites

Site ID:	GF2231
Description:	Not Reported
Year on National Register:	Not Reported
Year Listed:	Not Reported
Year on Study List:	Not Reported
Year Determined Eligible:	Not Reported
Year of Survey:	Not Reported
County:	Guilford
Local Status:	None
Year Designated Locally:	Not Reported
Historic District Status:	NRHD
Notes:	Not Reported
Photo:	Not Reported
URL:	Not Reported
Alt URL:	Not Reported

**E37**  
**SW**  
1/2-1 mi  
2816

**Duncan C. Cater House**  
200 Sunset Drive  
Morehead , NC

**NCX10000042214**  
NC Historic Preservation Sites

# HISTORIC SITES MAP FINDINGS

Map ID  
Direction  
Distance  
Distance (ft.)

EDR ID  
Database

Site ID:	GF2252
Description:	Not Reported
Year on National Register:	Not Reported
Year Listed:	Not Reported
Year on Study List:	Not Reported
Year Determined Eligible:	Not Reported
Year of Survey:	Not Reported
County:	Guilford
Local Status:	None
Year Designated Locally:	Not Reported
Historic District Status:	NRHD
Notes:	Not Reported
Photo:	Not Reported
URL:	Not Reported
Alt URL:	Not Reported

**C38**  
**SW**  
**1/2-1 mi**  
**2835**

**W. B. Vaught House - I**  
**208 Irving Place**  
**Morehead , NC**

**NCX10000042480**  
**NC Historic Preservation Sites**

Site ID:	GF2243
Description:	Not Reported
Year on National Register:	Not Reported
Year Listed:	Not Reported
Year on Study List:	Not Reported
Year Determined Eligible:	Not Reported
Year of Survey:	Not Reported
County:	Guilford
Local Status:	None
Year Designated Locally:	Not Reported
Historic District Status:	NRHD
Notes:	Not Reported
Photo:	Not Reported
URL:	Not Reported
Alt URL:	Not Reported

**G39**  
**WSW**  
**1/2-1 mi**  
**2848**

**John Berry House**  
**304 Wentworth Drive**  
**Morehead , NC**

**NCX10000042126**  
**NC Historic Preservation Sites**

Site ID:	GF2230
Description:	Not Reported
Year on National Register:	Not Reported
Year Listed:	Not Reported
Year on Study List:	Not Reported

# HISTORIC SITES MAP FINDINGS

Map ID  
Direction  
Distance  
Distance (ft.)

EDR ID  
Database

Year Determined Eligible:	Not Reported
Year of Survey:	Not Reported
County:	Guilford
Local Status:	None
Year Designated Locally:	Not Reported
Historic District Status:	NRHD
Notes:	Not Reported
Photo:	Not Reported
URL:	Not Reported
Alt URL:	Not Reported

**H40**  
**SW**  
1/2-1 mi  
2873

**William A. Balsley House**  
207 Irving Place  
Morehead , NC

**NCX10000042124**  
**NC Historic Preservation Sites**

Site ID:	GF2251
Description:	Not Reported
Year on National Register:	Not Reported
Year Listed:	Not Reported
Year on Study List:	Not Reported
Year Determined Eligible:	Not Reported
Year of Survey:	Not Reported
County:	Guilford
Local Status:	None
Year Designated Locally:	Not Reported
Historic District Status:	NRHD
Notes:	Not Reported
Photo:	Not Reported
URL:	Not Reported
Alt URL:	Not Reported

**H41**  
**SW**  
1/2-1 mi  
2904

**Parran Jarboe House**  
206 Sunset Drive  
Morehead , NC

**NCX10000042252**  
**NC Historic Preservation Sites**

Site ID:	GF1399
Description:	Not Reported
Year on National Register:	Not Reported
Year Listed:	Not Reported
Year on Study List:	Not Reported
Year Determined Eligible:	Not Reported
Year of Survey:	Not Reported
County:	Guilford
Local Status:	None
Year Designated Locally:	Not Reported

# HISTORIC SITES MAP FINDINGS

Map ID  
Direction  
Distance  
Distance (ft.)

EDR ID  
Database

Historic District Status:	NRHD
Notes:	Not Reported
Photo:	Not Reported
URL:	Not Reported
Alt URL:	Not Reported

H42  
SW  
1/2-1 mi  
2907

**Lindon M. Humphrey House**  
210 Irving Place  
Morehead , NC

**NCX10000042249**  
NC Historic Preservation Sites

Site ID:	GF2242
Description:	Not Reported
Year on National Register:	Not Reported
Year Listed:	Not Reported
Year on Study List:	Not Reported
Year Determined Eligible:	Not Reported
Year of Survey:	Not Reported
County:	Guilford
Local Status:	None
Year Designated Locally:	Not Reported
Historic District Status:	NRHD
Notes:	Not Reported
Photo:	Not Reported
URL:	Not Reported
Alt URL:	Not Reported

E43  
SW  
1/2-1 mi  
2913

**Clement G. Wright House**  
105 Sunset Drive  
Morehead , NC

**NCX10000042191**  
NC Historic Preservation Sites

Site ID:	GF0208
Description:	Not Reported
Year on National Register:	Not Reported
Year Listed:	Not Reported
Year on Study List:	Not Reported
Year Determined Eligible:	Not Reported
Year of Survey:	Not Reported
County:	Guilford
Local Status:	None
Year Designated Locally:	Not Reported
Historic District Status:	NRHD
Notes:	Not Reported
Photo:	Not Reported
URL:	Not Reported
Alt URL:	Not Reported

# HISTORIC SITES MAP FINDINGS

Map ID  
 Direction  
 Distance  
 Distance (ft.)

EDR ID  
 Database

<b>G44</b> <b>WSW</b> 1/2-1 mi 2931	<b>Mary L. Caine House</b> 306 Wentworth Drive Morehead , NC	<b>NCX10000042210</b> NC Historic Preservation Sites
--	--	---

Site ID:	GF2229
Description:	Not Reported
Year on National Register:	Not Reported
Year Listed:	Not Reported
Year on Study List:	Not Reported
Year Determined Eligible:	Not Reported
Year of Survey:	Not Reported
County:	Guilford
Local Status:	None
Year Designated Locally:	Not Reported
Historic District Status:	NRHD
Notes:	Not Reported
Photo:	Not Reported
URL:	Not Reported
Alt URL:	Not Reported

<b>E45</b> <b>SW</b> 1/2-1 mi 2932	<b>Randolph M. Kabrick House</b> 201 Sunset Drive Morehead , NC	<b>NCX10000041973</b> NC Historic Preservation Sites
---	---	---

Site ID:	GF0209
Description:	Not Reported
Year on National Register:	Not Reported
Year Listed:	Not Reported
Year on Study List:	Not Reported
Year Determined Eligible:	Not Reported
Year of Survey:	Not Reported
County:	Guilford
Local Status:	None
Year Designated Locally:	Not Reported
Historic District Status:	NRHD
Notes:	Not Reported
Photo:	Not Reported
URL:	Not Reported
Alt URL:	Not Reported

<b>E46</b> <b>SW</b> 1/2-1 mi 2988	<b>Ainslie P. Hubbard House</b> 203 Sunset Drive Morehead , NC	<b>NCX10000042246</b> NC Historic Preservation Sites
---	--	---



# HISTORIC SITES MAP FINDINGS

Map ID  
Direction  
Distance  
Distance (ft.)

EDR ID  
Database

Site ID:	GF0211
Description:	Not Reported
Year on National Register:	Not Reported
Year Listed:	Not Reported
Year on Study List:	Not Reported
Year Determined Eligible:	Not Reported
Year of Survey:	Not Reported
County:	Guilford
Local Status:	None
Year Designated Locally:	Not Reported
Historic District Status:	NRHD
Notes:	Not Reported
Photo:	Not Reported
URL:	Not Reported
Alt URL:	Not Reported

**G47**  
**WSW**  
**1/2-1 mi**  
**2996**

**Hazel P. Hardin House**  
**308 Wentworth Drive**  
**Morehead , NC**

**NCX10000041693**  
**NC Historic Preservation Sites**

Site ID:	GF2228
Description:	Not Reported
Year on National Register:	Not Reported
Year Listed:	Not Reported
Year on Study List:	Not Reported
Year Determined Eligible:	Not Reported
Year of Survey:	Not Reported
County:	Guilford
Local Status:	None
Year Designated Locally:	Not Reported
Historic District Status:	NRHD
Notes:	Not Reported
Photo:	Not Reported
URL:	Not Reported
Alt URL:	Not Reported

**G48**  
**WSW**  
**1/2-1 mi**  
**3000**

**McAdoo-Sanders-Tatum House**  
**303 Wentworth Dr**  
**Morehead , NC**

**NCX10000042230**  
**NC Historic Preservation Sites**

Site ID:	GF2072
Description:	Not Reported
Year on National Register:	Not Reported
Year Listed:	Not Reported
Year on Study List:	Not Reported

# HISTORIC SITES MAP FINDINGS

Map ID  
 Direction  
 Distance  
 Distance (ft.)

EDR ID  
 Database

Year Determined Eligible:	Not Reported
Year of Survey:	Not Reported
County:	Guilford
Local Status:	LL
Year Designated Locally:	2015
Historic District Status:	NRHD
Notes:	Not Reported
Photo:	Not Reported
URL:	Not Reported
Alt URL:	Not Reported

**49**  
**SE**  
 1/2-1 mi  
 3043

**House**  
**1506 Maple Strret**  
**Gilmer , NC**

**NCX10000069588**  
**NC Historic Preservation Sites**

Site ID:	GF1643
Description:	Not Reported
Year on National Register:	Not Reported
Year Listed:	Not Reported
Year on Study List:	Not Reported
Year Determined Eligible:	Not Reported
Year of Survey:	Not Reported
County:	Guilford
Local Status:	None
Year Designated Locally:	Not Reported
Historic District Status:	None
Notes:	Not Reported
Photo:	Not Reported
URL:	Not Reported
Alt URL:	Not Reported

**H50**  
**SW**  
 1/2-1 mi  
 3062

**James Pinckney Scales House**  
**205 Sunset Drive**  
**Morehead , NC**

**NCX10000041967**  
**NC Historic Preservation Sites**

Site ID:	GF0213
Description:	Not Reported
Year on National Register:	Not Reported
Year Listed:	Not Reported
Year on Study List:	Not Reported
Year Determined Eligible:	Not Reported
Year of Survey:	Not Reported
County:	Guilford
Local Status:	None
Year Designated Locally:	Not Reported

# HISTORIC SITES MAP FINDINGS

Map ID  
Direction  
Distance  
Distance (ft.)

EDR ID  
Database

Historic District Status:	NRHD
Notes:	Not Reported
Photo:	Not Reported
URL:	Not Reported
Alt URL:	Not Reported

**G51**  
**WSW**  
**1/2-1 mi**  
**3065**

**Lettie W. Mebane House**  
**310 Wentworth Drive**  
**Morehead , NC**

**NCX10000042235**  
**NC Historic Preservation Sites**

Site ID:	GF2227
Description:	Not Reported
Year on National Register:	Not Reported
Year Listed:	Not Reported
Year on Study List:	Not Reported
Year Determined Eligible:	Not Reported
Year of Survey:	Not Reported
County:	Guilford
Local Status:	None
Year Designated Locally:	Not Reported
Historic District Status:	NRHD
Notes:	Not Reported
Photo:	Not Reported
URL:	Not Reported
Alt URL:	Not Reported

**I52**  
**SW**  
**1/2-1 mi**  
**3089**

**J. R. Young House**  
**304 Irving Place**  
**Morehead , NC**

**NCX10000042192**  
**NC Historic Preservation Sites**

Site ID:	GF2241
Description:	Not Reported
Year on National Register:	Not Reported
Year Listed:	Not Reported
Year on Study List:	Not Reported
Year Determined Eligible:	Not Reported
Year of Survey:	Not Reported
County:	Guilford
Local Status:	None
Year Designated Locally:	Not Reported
Historic District Status:	NRHD
Notes:	See also blockface file GF0941 Houses
Photo:	Not Reported
URL:	Not Reported
Alt URL:	Not Reported

# HISTORIC SITES MAP FINDINGS

Map ID  
Direction  
Distance  
Distance (ft.)

EDR ID  
Database

**G53**  
**WSW**  
1/2-1 mi  
3103

**Vincent E. Paul House**  
305 Wentworth Drive  
Morehead , NC

**NCX10000042243**  
NC Historic Preservation Sites

Site ID:	GF2236
Description:	Not Reported
Year on National Register:	Not Reported
Year Listed:	Not Reported
Year on Study List:	Not Reported
Year Determined Eligible:	Not Reported
Year of Survey:	Not Reported
County:	Guilford
Local Status:	None
Year Designated Locally:	Not Reported
Historic District Status:	NRHD
Notes:	Not Reported
Photo:	Not Reported
URL:	Not Reported
Alt URL:	Not Reported

**J54**  
**SSW**  
1/2-1 mi  
3137

**Beavers House**  
100 Meadowbrook Terrace  
Morehead , NC

**NCX10000042125**  
NC Historic Preservation Sites

Site ID:	GF2258
Description:	Not Reported
Year on National Register:	Not Reported
Year Listed:	Not Reported
Year on Study List:	Not Reported
Year Determined Eligible:	Not Reported
Year of Survey:	Not Reported
County:	Guilford
Local Status:	None
Year Designated Locally:	Not Reported
Historic District Status:	NRHD
Notes:	Not Reported
Photo:	Not Reported
URL:	Not Reported
Alt URL:	Not Reported

**K55**  
**SW**  
1/2-1 mi  
3150

**C. Lowrey Stafford House**  
1514 Edgedale Road  
Morehead , NC

**NCX10000042468**  
NC Historic Preservation Sites

# HISTORIC SITES MAP FINDINGS

Map ID  
Direction  
Distance  
Distance (ft.)

EDR ID  
Database

Site ID:	GF0233
Description:	Not Reported
Year on National Register:	Not Reported
Year Listed:	Not Reported
Year on Study List:	Not Reported
Year Determined Eligible:	Not Reported
Year of Survey:	Not Reported
County:	Guilford
Local Status:	None
Year Designated Locally:	Not Reported
Historic District Status:	NRHD
Notes:	See also blockface file GF0936 Houses
Photo:	Not Reported
URL:	Not Reported
Alt URL:	Not Reported

**I56**  
**SW**  
**1/2-1 mi**  
**3167**

**W. E. Blair House**  
**306 Irving Place**  
**Morehead , NC**

**NCX10000042128**  
**NC Historic Preservation Sites**

Site ID:	GF2240
Description:	Not Reported
Year on National Register:	Not Reported
Year Listed:	Not Reported
Year on Study List:	Not Reported
Year Determined Eligible:	Not Reported
Year of Survey:	Not Reported
County:	Guilford
Local Status:	None
Year Designated Locally:	Not Reported
Historic District Status:	NRHD
Notes:	See also blockface file GF0941 Houses
Photo:	Not Reported
URL:	Not Reported
Alt URL:	Not Reported

**57**  
**ESE**  
**1/2-1 mi**  
**3176**

**House**  
**1618 Walnut Street**  
**Gilmer , NC**

**NCX10000069654**  
**NC Historic Preservation Sites**

Site ID:	GF1655
Description:	Not Reported
Year on National Register:	Not Reported
Year Listed:	Not Reported
Year on Study List:	Not Reported

# HISTORIC SITES MAP FINDINGS

Map ID  
 Direction  
 Distance  
 Distance (ft.)

EDR ID  
 Database

Year Determined Eligible:	Not Reported
Year of Survey:	Not Reported
County:	Guilford
Local Status:	None
Year Designated Locally:	Not Reported
Historic District Status:	None
Notes:	Not Reported
Photo:	Not Reported
URL:	Not Reported
Alt URL:	Not Reported

**L58**  
**WSW**  
 1/2-1 mi  
 3176

**Marion G. Follin, Jr. House**  
 307 Wentworth Drive  
 Morehead , NC

**NCX10000041683**  
**NC Historic Preservation Sites**

Site ID:	GF2237
Description:	Not Reported
Year on National Register:	Not Reported
Year Listed:	Not Reported
Year on Study List:	Not Reported
Year Determined Eligible:	Not Reported
Year of Survey:	Not Reported
County:	Guilford
Local Status:	None
Year Designated Locally:	Not Reported
Historic District Status:	NRHD
Notes:	Not Reported
Photo:	Not Reported
URL:	Not Reported
Alt URL:	Not Reported

**M59**  
**WSW**  
 1/2-1 mi  
 3217

**Barnet G. Saslow House**  
 404 Country Club Drive  
 Morehead , NC

**NCX10000041966**  
**NC Historic Preservation Sites**

Site ID:	GF2222
Description:	Not Reported
Year on National Register:	Not Reported
Year Listed:	Not Reported
Year on Study List:	Not Reported
Year Determined Eligible:	Not Reported
Year of Survey:	Not Reported
County:	Guilford
Local Status:	None
Year Designated Locally:	Not Reported

# HISTORIC SITES MAP FINDINGS

Map ID  
Direction  
Distance  
Distance (ft.)

EDR ID  
Database

Historic District Status:	NRHD
Notes:	Not Reported
Photo:	Not Reported
URL:	Not Reported
Alt URL:	Not Reported

**60**  
**West**  
**1/2-1 mi**  
**3227**

**House**  
**2005 Granville Road**  
**Morehead , NC**

**NCX10000069672**  
**NC Historic Preservation Sites**

Site ID:	GF4955
Description:	Not Reported
Year on National Register:	Not Reported
Year Listed:	Not Reported
Year on Study List:	Not Reported
Year Determined Eligible:	Not Reported
Year of Survey:	Not Reported
County:	Guilford
Local Status:	None
Year Designated Locally:	Not Reported
Historic District Status:	None
Notes:	Not Reported
Photo:	Not Reported
URL:	Not Reported
Alt URL:	Not Reported

**K61**  
**SW**  
**1/2-1 mi**  
**3233**

**William J. Bain House**  
**1512 Edgedale Road**  
**Morehead , NC**

**NCX10000042123**  
**NC Historic Preservation Sites**

Site ID:	GF0431
Description:	Not Reported
Year on National Register:	Not Reported
Year Listed:	Not Reported
Year on Study List:	Not Reported
Year Determined Eligible:	Not Reported
Year of Survey:	Not Reported
County:	Guilford
Local Status:	None
Year Designated Locally:	Not Reported
Historic District Status:	NRHD
Notes:	See also blockface file GF0936 Houses
Photo:	Not Reported
URL:	Not Reported
Alt URL:	Not Reported

# HISTORIC SITES MAP FINDINGS

Map ID  
 Direction  
 Distance  
 Distance (ft.)

EDR ID  
 Database

**L62**  
**WSW**  
 1/2-1 mi  
 3257

**H. Smith Richardson House**  
 1700 Granville Road  
 Morehead , NC

**NCX100000041960**  
 NC Historic Preservation Sites

Site ID:	GF2223
Description:	Not Reported
Year on National Register:	Not Reported
Year Listed:	Not Reported
Year on Study List:	Not Reported
Year Determined Eligible:	Not Reported
Year of Survey:	Not Reported
County:	Guilford
Local Status:	None
Year Designated Locally:	Not Reported
Historic District Status:	NRHD
Notes:	Not Reported
Photo:	Not Reported
URL:	Not Reported
Alt URL:	Not Reported

**J63**  
**SSW**  
 1/2-1 mi  
 3266

**Brown-Neale House**  
 104 Meadowbrook Terrace  
 Morehead , NC

**NCX100000042205**  
 NC Historic Preservation Sites

Site ID:	GF2259
Description:	Not Reported
Year on National Register:	Not Reported
Year Listed:	Not Reported
Year on Study List:	Not Reported
Year Determined Eligible:	Not Reported
Year of Survey:	Not Reported
County:	Guilford
Local Status:	None
Year Designated Locally:	Not Reported
Historic District Status:	NRHD
Notes:	Not Reported
Photo:	Not Reported
URL:	Not Reported
Alt URL:	Not Reported

**64**  
**East**  
 1/2-1 mi  
 3297

**Proximity Print Works**  
 Not Reported  
 Not Reported

**NCDOE2000001016**  
 NC NR, SL, DOE Boundaries



# HISTORIC SITES MAP FINDINGS

Map ID  
Direction  
Distance  
Distance (ft.)

EDR ID  
Database

Site ID: GF6574  
 Description: c. 1912-1950 brick textile mill  
 Acres: 27.6\*  
 Year Listed: 2014  
 Year on Study List: 2009  
 Year Determined Eligible: Not Reported  
 Notes: Not Reported  
 URL: <https://files.nc.gov/ncdcr/nr/GF6574.pdf>

**K65**  
**SW**  
1/2-1 mi  
3319

**Thomas William Martin House**  
**1510 Edgedale Road**  
**Morehead , NC**

**NCX100000042227**  
**NC Historic Preservation Sites**

Site ID: GF0468  
 Description: Not Reported  
 Year on National Register: Not Reported  
 Year Listed: Not Reported  
 Year on Study List: Not Reported  
 Year Determined Eligible: Not Reported  
 Year of Survey: Not Reported  
 County: Guilford  
 Local Status: None  
 Year Designated Locally: Not Reported  
 Historic District Status: NRHD  
 Notes: See also blockface file GF0936 Houses  
 Photo: Not Reported  
 URL: Not Reported  
 Alt URL: Not Reported

**N66**  
**SW**  
1/2-1 mi  
3347

**Louis C. Stephens, Jr. House**  
**301 Sunset Drive**  
**Morehead , NC**

**NCX100000042470**  
**NC Historic Preservation Sites**

Site ID: GF1634  
 Description: Not Reported  
 Year on National Register: Not Reported  
 Year Listed: Not Reported  
 Year on Study List: Not Reported  
 Year Determined Eligible: Not Reported  
 Year of Survey: Not Reported  
 County: Guilford  
 Local Status: None  
 Year Designated Locally: Not Reported  
 Historic District Status: NRHD  
 Notes: Not Reported

# HISTORIC SITES MAP FINDINGS

Map ID  
Direction  
Distance  
Distance (ft.)

EDR ID  
Database

Photo: Not Reported  
URL: Not Reported  
Alt URL: Not Reported

**L67**  
**WSW**  
**1/2-1 mi**  
**3360**

**J. Spencer Love House - II**  
**1610 Granville Road**  
**Morehead , NC**

**NCX10000042261**  
**NC Historic Preservation Sites**

Site ID: GF2224  
Description: Not Reported  
Year on National Register: Not Reported  
Year Listed: Not Reported  
Year on Study List: Not Reported  
Year Determined Eligible: Not Reported  
Year of Survey: Not Reported  
County: Guilford  
Local Status: None  
Year Designated Locally: Not Reported  
Historic District Status: NRHD  
Notes: Not Reported  
Photo: Not Reported  
URL: Not Reported  
Alt URL: Not Reported

**I68**  
**SW**  
**1/2-1 mi**  
**3367**

**Edgar D. Broadhurst House**  
**310 Irving Place**  
**Morehead , NC**

**NCX10000041904**  
**NC Historic Preservation Sites**

Site ID: GF2239  
Description: Not Reported  
Year on National Register: Not Reported  
Year Listed: Not Reported  
Year on Study List: Not Reported  
Year Determined Eligible: Not Reported  
Year of Survey: Not Reported  
County: Guilford  
Local Status: None  
Year Designated Locally: Not Reported  
Historic District Status: NRHD  
Notes: See also blockface file GF0941 Houses  
Photo: Not Reported  
URL: Not Reported  
Alt URL: Not Reported

# HISTORIC SITES MAP FINDINGS

Map ID  
Direction  
Distance  
Distance (ft.)

EDR ID  
Database

**J69**  
**SSW**  
1/2-1 mi  
3372

**James L. Frink House**  
**106 Meadowbrook Terrace**  
**Morehead , NC**

**NCX10000041685**  
**NC Historic Preservation Sites**

Site ID:	GF0646
Description:	Not Reported
Year on National Register:	Not Reported
Year Listed:	Not Reported
Year on Study List:	Not Reported
Year Determined Eligible:	Not Reported
Year of Survey:	Not Reported
County:	Guilford
Local Status:	None
Year Designated Locally:	Not Reported
Historic District Status:	NRHD
Notes:	Not Reported
Photo:	Not Reported
URL:	Not Reported
Alt URL:	Not Reported

**M70**  
**WSW**  
1/2-1 mi  
3388

**William H. Holderness House**  
**500 Country Club Drive**  
**Morehead , NC**

**NCX10000042155**  
**NC Historic Preservation Sites**

Site ID:	GF0707
Description:	Not Reported
Year on National Register:	Not Reported
Year Listed:	Not Reported
Year on Study List:	Not Reported
Year Determined Eligible:	Not Reported
Year of Survey:	Not Reported
County:	Guilford
Local Status:	None
Year Designated Locally:	Not Reported
Historic District Status:	NRHD
Notes:	Not Reported
Photo:	Not Reported
URL:	Not Reported
Alt URL:	Not Reported

**L71**  
**WSW**  
1/2-1 mi  
3407

**Bunkemeyer-Balliett House**  
**1606 Granville Road**  
**Morehead , NC**

**NCX10000042207**  
**NC Historic Preservation Sites**

# HISTORIC SITES MAP FINDINGS

Map ID  
Direction  
Distance  
Distance (ft.)

EDR ID  
Database

Site ID:	GF0710
Description:	Not Reported
Year on National Register:	Not Reported
Year Listed:	Not Reported
Year on Study List:	Not Reported
Year Determined Eligible:	Not Reported
Year of Survey:	Not Reported
County:	Guilford
Local Status:	None
Year Designated Locally:	Not Reported
Historic District Status:	NRHD
Notes:	Not Reported
Photo:	Not Reported
URL:	Not Reported
Alt URL:	Not Reported

**L72**  
**WSW**  
**1/2-1 mi**  
**3417**

**George D. Thompson House**  
**1604 Granville Road**  
**Morehead , NC**

**NCX10000042477**  
**NC Historic Preservation Sites**

Site ID:	GF2226
Description:	Not Reported
Year on National Register:	Not Reported
Year Listed:	Not Reported
Year on Study List:	Not Reported
Year Determined Eligible:	Not Reported
Year of Survey:	Not Reported
County:	Guilford
Local Status:	None
Year Designated Locally:	Not Reported
Historic District Status:	NRHD
Notes:	Not Reported
Photo:	Not Reported
URL:	Not Reported
Alt URL:	Not Reported

**K73**  
**SW**  
**1/2-1 mi**  
**3418**

**McDaniel Lewis House**  
**1508 Edgedale Road**  
**Morehead , NC**

**NCX10000042259**  
**NC Historic Preservation Sites**

Site ID:	GF0555
Description:	Not Reported
Year on National Register:	Not Reported
Year Listed:	Not Reported
Year on Study List:	Not Reported

# HISTORIC SITES MAP FINDINGS

Map ID  
Direction  
Distance  
Distance (ft.)

EDR ID  
Database

Year Determined Eligible:	Not Reported
Year of Survey:	Not Reported
County:	Guilford
Local Status:	None
Year Designated Locally:	Not Reported
Historic District Status:	NRHD
Notes:	See also blockface file GF0936 Houses
Photo:	Not Reported
URL:	Not Reported
Alt URL:	Not Reported

**N74  
SW  
1/2-1 mi  
3428**

**Stephen R. Cobb House  
303 Sunset Drive  
Morehead , NC**

**NCX10000042217  
NC Historic Preservation Sites**

Site ID:	GF1680
Description:	Not Reported
Year on National Register:	Not Reported
Year Listed:	Not Reported
Year on Study List:	Not Reported
Year Determined Eligible:	Not Reported
Year of Survey:	Not Reported
County:	Guilford
Local Status:	None
Year Designated Locally:	Not Reported
Historic District Status:	NRHD
Notes:	Not Reported
Photo:	Not Reported
URL:	Not Reported
Alt URL:	Not Reported

**K75  
SW  
1/2-1 mi  
3434**

**The Dale  
Between Edgedale, Allendale, Meadowbrook Terr & Sunset  
Morehead , NC**

**NCX10000041678  
NC Historic Preservation Sites**

Site ID:	GF2221
Description:	Not Reported
Year on National Register:	Not Reported
Year Listed:	Not Reported
Year on Study List:	Not Reported
Year Determined Eligible:	Not Reported
Year of Survey:	Not Reported
County:	Guilford
Local Status:	None
Year Designated Locally:	Not Reported

# HISTORIC SITES MAP FINDINGS

Map ID  
Direction  
Distance  
Distance (ft.)

EDR ID  
Database

Historic District Status:	NRHD
Notes:	Not Reported
Photo:	Not Reported
URL:	Not Reported
Alt URL:	Not Reported

L76  
WSW  
1/2-1 mi  
3465

**Francis A. Brooks, Jr. House**  
312 Irving Place  
Morehead , NC

**NCX10000042204**  
NC Historic Preservation Sites

Site ID:	GF2238
Description:	Not Reported
Year on National Register:	Not Reported
Year Listed:	Not Reported
Year on Study List:	Not Reported
Year Determined Eligible:	Not Reported
Year of Survey:	Not Reported
County:	Guilford
Local Status:	None
Year Designated Locally:	Not Reported
Historic District Status:	NRHD
Notes:	Not Reported
Photo:	Not Reported
URL:	Not Reported
Alt URL:	Not Reported

J77  
SSW  
1/2-1 mi  
3486

**Paul H. Harrell House**  
110 Meadowbrook Terrace  
Morehead , NC

**NCX10000041694**  
NC Historic Preservation Sites

Site ID:	GF0769
Description:	Not Reported
Year on National Register:	Not Reported
Year Listed:	Not Reported
Year on Study List:	Not Reported
Year Determined Eligible:	Not Reported
Year of Survey:	Not Reported
County:	Guilford
Local Status:	None
Year Designated Locally:	Not Reported
Historic District Status:	NRHD
Notes:	Not Reported
Photo:	Not Reported
URL:	Not Reported
Alt URL:	Not Reported

# HISTORIC SITES MAP FINDINGS

Map ID  
Direction  
Distance  
Distance (ft.)

EDR ID  
Database

**M78**  
**WSW**  
1/2-1 mi  
3494

**William E. Phipps House**  
504 Country Club Drive  
Morehead , NC

**NCX10000041954**  
NC Historic Preservation Sites

Site ID:	GF2220
Description:	Not Reported
Year on National Register:	Not Reported
Year Listed:	Not Reported
Year on Study List:	Not Reported
Year Determined Eligible:	Not Reported
Year of Survey:	Not Reported
County:	Guilford
Local Status:	None
Year Designated Locally:	Not Reported
Historic District Status:	NRHD
Notes:	Not Reported
Photo:	Not Reported
URL:	Not Reported
Alt URL:	Not Reported

**K79**  
**SW**  
1/2-1 mi  
3510

**Allen C. Wimbish House**  
1506 Edgedale Road  
Morehead , NC

**NCX10000042189**  
NC Historic Preservation Sites

Site ID:	GF0708
Description:	Not Reported
Year on National Register:	Not Reported
Year Listed:	Not Reported
Year on Study List:	Not Reported
Year Determined Eligible:	Not Reported
Year of Survey:	Not Reported
County:	Guilford
Local Status:	None
Year Designated Locally:	Not Reported
Historic District Status:	NRHD
Notes:	See also blockface file GF0936 Houses
Photo:	Not Reported
URL:	Not Reported
Alt URL:	Not Reported

**80**  
**ENE**  
1/2-1 mi  
3555

**House**  
2504 Campbell Street  
Gilmer , NC

**NCX10000069582**  
NC Historic Preservation Sites

# HISTORIC SITES MAP FINDINGS

Map ID  
Direction  
Distance  
Distance (ft.)

EDR ID  
Database

Site ID:	GF2126
Description:	Not Reported
Year on National Register:	Not Reported
Year Listed:	Not Reported
Year on Study List:	Not Reported
Year Determined Eligible:	Not Reported
Year of Survey:	Not Reported
County:	Guilford
Local Status:	None
Year Designated Locally:	Not Reported
Historic District Status:	None
Notes:	Not Reported
Photo:	Not Reported
URL:	Not Reported
Alt URL:	Not Reported

**P81**  
**SSW**  
**1/2-1 mi**  
**3565**

**Roger A. Jennings House**  
**112 Meadowbrook Terrace**  
**Morehead , NC**

**NCX10000042253**  
**NC Historic Preservation Sites**

Site ID:	GF1434
Description:	Not Reported
Year on National Register:	Not Reported
Year Listed:	Not Reported
Year on Study List:	Not Reported
Year Determined Eligible:	Not Reported
Year of Survey:	Not Reported
County:	Guilford
Local Status:	None
Year Designated Locally:	Not Reported
Historic District Status:	NRHD
Notes:	Not Reported
Photo:	Not Reported
URL:	Not Reported
Alt URL:	Not Reported

**N82**  
**SW**  
**1/2-1 mi**  
**3589**

**Lynn Williamson House**  
**307 Sunset Drive**  
**Morehead , NC**

**NCX10000042188**  
**NC Historic Preservation Sites**

Site ID:	GF1685
Description:	Not Reported
Year on National Register:	Not Reported
Year Listed:	Not Reported
Year on Study List:	Not Reported



# HISTORIC SITES MAP FINDINGS

Map ID  
Direction  
Distance  
Distance (ft.)

EDR ID  
Database

Year Determined Eligible:	Not Reported
Year of Survey:	Not Reported
County:	Guilford
Local Status:	None
Year Designated Locally:	Not Reported
Historic District Status:	NRHD
Notes:	Not Reported
Photo:	Not Reported
URL:	Not Reported
Alt URL:	Not Reported

**M83**  
**WSW**  
1/2-1 mi  
3598

**John C. Winder House**  
506 Country Club Drive  
Morehead , NC

**NCX10000042190**  
NC Historic Preservation Sites

Site ID:	GF2219
Description:	Not Reported
Year on National Register:	Not Reported
Year Listed:	Not Reported
Year on Study List:	Not Reported
Year Determined Eligible:	Not Reported
Year of Survey:	Not Reported
County:	Guilford
Local Status:	None
Year Designated Locally:	Not Reported
Historic District Status:	NRHD
Notes:	Not Reported
Photo:	Not Reported
URL:	Not Reported
Alt URL:	Not Reported

**P84**  
**SW**  
1/2-1 mi  
3635

**Charles W. Pope House**  
1504 Edgedale Rd  
Morehead , NC

**NCX10000041956**  
NC Historic Preservation Sites

Site ID:	GF0672
Description:	Not Reported
Year on National Register:	Not Reported
Year Listed:	Not Reported
Year on Study List:	Not Reported
Year Determined Eligible:	Not Reported
Year of Survey:	Not Reported
County:	Guilford
Local Status:	None
Year Designated Locally:	Not Reported

# HISTORIC SITES MAP FINDINGS

Map ID  
Direction  
Distance  
Distance (ft.)

EDR ID  
Database

Historic District Status:	NRHD
Notes:	See also blockface file GF0936 Houses
Photo:	Not Reported
URL:	Not Reported
Alt URL:	Not Reported

**P85**  
**SSW**  
1/2-1 mi  
3661

**The Meadow**  
**Between Elm St, Latham St., Meadowbrook & Buffalo Creek**  
**Morehead , NC**

**NCX10000042232**  
**NC Historic Preservation Sites**

Site ID:	GF2200
Description:	Not Reported
Year on National Register:	Not Reported
Year Listed:	Not Reported
Year on Study List:	Not Reported
Year Determined Eligible:	Not Reported
Year of Survey:	Not Reported
County:	Guilford
Local Status:	None
Year Designated Locally:	Not Reported
Historic District Status:	NRHD
Notes:	Not Reported
Photo:	Not Reported
URL:	Not Reported
Alt URL:	Not Reported

**P86**  
**SSW**  
1/2-1 mi  
3662

**Frederick J. Pate House**  
**202 Meadowbrook Terrace**  
**Morehead , NC**

**NCX10000041923**  
**NC Historic Preservation Sites**

Site ID:	GF0712
Description:	Not Reported
Year on National Register:	Not Reported
Year Listed:	Not Reported
Year on Study List:	Not Reported
Year Determined Eligible:	Not Reported
Year of Survey:	Not Reported
County:	Guilford
Local Status:	None
Year Designated Locally:	Not Reported
Historic District Status:	NRHD
Notes:	Not Reported
Photo:	Not Reported
URL:	Not Reported
Alt URL:	Not Reported

# HISTORIC SITES MAP FINDINGS

Map ID  
 Direction  
 Distance  
 Distance (ft.)

EDR ID  
 Database

**N87**  
**SW**  
 1/2-1 mi  
 3676

**Page-Scales House**  
 1511 Allendale Dr  
 Morehead , NC

**NCX10000042241**  
 NC Historic Preservation Sites

Site ID:	GF1687
Description:	Not Reported
Year on National Register:	Not Reported
Year Listed:	Not Reported
Year on Study List:	Not Reported
Year Determined Eligible:	Not Reported
Year of Survey:	Not Reported
County:	Guilford
Local Status:	None
Year Designated Locally:	Not Reported
Historic District Status:	NRHD
Notes:	Not Reported
Photo:	Not Reported
URL:	Not Reported
Alt URL:	Not Reported

**Q88**  
**WSW**  
 1/2-1 mi  
 3692

**Henry Floyd Coble House**  
 508 Country Club Drive  
 Morehead , NC

**NCX10000042219**  
 NC Historic Preservation Sites

Site ID:	GF2218
Description:	Not Reported
Year on National Register:	Not Reported
Year Listed:	Not Reported
Year on Study List:	Not Reported
Year Determined Eligible:	Not Reported
Year of Survey:	Not Reported
County:	Guilford
Local Status:	None
Year Designated Locally:	Not Reported
Historic District Status:	NRHD
Notes:	Not Reported
Photo:	Not Reported
URL:	Not Reported
Alt URL:	Not Reported

**P89**  
**SW**  
 1/2-1 mi  
 3703

**Donald W. Cook House**  
 1502 Edgedale Rd  
 Morehead , NC

**NCX10000041560**  
 NC Historic Preservation Sites

# HISTORIC SITES MAP FINDINGS

Map ID  
Direction  
Distance  
Distance (ft.)

EDR ID  
Database

Site ID:	GF0690
Description:	Not Reported
Year on National Register:	Not Reported
Year Listed:	Not Reported
Year on Study List:	Not Reported
Year Determined Eligible:	Not Reported
Year of Survey:	Not Reported
County:	Guilford
Local Status:	None
Year Designated Locally:	Not Reported
Historic District Status:	NRHD
Notes:	See also blockface file GF0936 Houses
Photo:	Not Reported
URL:	Not Reported
Alt URL:	Not Reported

**P90**  
**SSW**  
1/2-1 mi  
3739

**T. S. George House**  
**204 Meadowbrook Terrace**  
**Morehead , NC**

**NCX10000041686**  
**NC Historic Preservation Sites**

Site ID:	GF2983
Description:	Not Reported
Year on National Register:	Not Reported
Year Listed:	Not Reported
Year on Study List:	Not Reported
Year Determined Eligible:	Not Reported
Year of Survey:	Not Reported
County:	Guilford
Local Status:	None
Year Designated Locally:	Not Reported
Historic District Status:	NRHD
Notes:	Not Reported
Photo:	Not Reported
URL:	Not Reported
Alt URL:	Not Reported

**R91**  
**SW**  
1/2-1 mi  
3740

**Junius Irving Scales House**  
**309 Sunset Drive**  
**Morehead , NC**

**NCX10000041968**  
**NC Historic Preservation Sites**

Site ID:	GF1691
Description:	Not Reported
Year on National Register:	Not Reported
Year Listed:	Not Reported
Year on Study List:	Not Reported

# HISTORIC SITES MAP FINDINGS

Map ID  
Direction  
Distance  
Distance (ft.)

EDR ID  
Database

Year Determined Eligible:	Not Reported
Year of Survey:	Not Reported
County:	Guilford
Local Status:	None
Year Designated Locally:	Not Reported
Historic District Status:	NRHD
Notes:	Not Reported
Photo:	Not Reported
URL:	Not Reported
Alt URL:	Not Reported

**Q92**  
**WSW**  
1/2-1 mi  
3781

**Britt M. Armfield House**  
510 Country Club Drive  
Morehead , NC

**NCX10000042122**  
NC Historic Preservation Sites

Site ID:	GF2217
Description:	Not Reported
Year on National Register:	Not Reported
Year Listed:	Not Reported
Year on Study List:	Not Reported
Year Determined Eligible:	Not Reported
Year of Survey:	Not Reported
County:	Guilford
Local Status:	None
Year Designated Locally:	Not Reported
Historic District Status:	NRHD
Notes:	Not Reported
Photo:	Not Reported
URL:	Not Reported
Alt URL:	Not Reported

**R93**  
**SW**  
1/2-1 mi  
3853

**Hugh Davis House**  
1507 Allendale Road  
Morehead , NC

**NCX10000041679**  
NC Historic Preservation Sites

Site ID:	GF1633
Description:	Not Reported
Year on National Register:	Not Reported
Year Listed:	Not Reported
Year on Study List:	Not Reported
Year Determined Eligible:	Not Reported
Year of Survey:	Not Reported
County:	Guilford
Local Status:	None
Year Designated Locally:	Not Reported

# HISTORIC SITES MAP FINDINGS

Map ID  
Direction  
Distance  
Distance (ft.)

EDR ID  
Database

Historic District Status:	NRHD
Notes:	Not Reported
Photo:	Not Reported
URL:	Not Reported
Alt URL:	Not Reported

**P94**  
**SSW**  
**1/2-1 mi**  
**3859**

**Charles C. Hartmann House**  
**206 Meadowbrook Terrace**  
**Morehead , NC**

**NCX10000041936**  
**NC Historic Preservation Sites**

Site ID:	GF0755
Description:	Not Reported
Year on National Register:	Not Reported
Year Listed:	Not Reported
Year on Study List:	Not Reported
Year Determined Eligible:	Not Reported
Year of Survey:	Not Reported
County:	Guilford
Local Status:	None
Year Designated Locally:	Not Reported
Historic District Status:	NRHD
Notes:	Not Reported
Photo:	Not Reported
URL:	Not Reported
Alt URL:	Not Reported

**S95**  
**SW**  
**1/2-1 mi**  
**3904**

**Kemp C. Clendenin House**  
**1505 Allendale Road**  
**Morehead , NC**

**NCX10000042216**  
**NC Historic Preservation Sites**

Site ID:	GF1624
Description:	Not Reported
Year on National Register:	Not Reported
Year Listed:	Not Reported
Year on Study List:	Not Reported
Year Determined Eligible:	Not Reported
Year of Survey:	Not Reported
County:	Guilford
Local Status:	None
Year Designated Locally:	Not Reported
Historic District Status:	NRHD
Notes:	Not Reported
Photo:	Not Reported
URL:	Not Reported
Alt URL:	Not Reported

# HISTORIC SITES MAP FINDINGS

Map ID  
Direction  
Distance  
Distance (ft.)

EDR ID  
Database

<b>R96</b> <b>SW</b> 1/2-1 mi 3949	<b>Harry R. Bush House</b> 313 Sunset Drive Morehead , NC	<b>NCX100000042209</b> NC Historic Preservation Sites
---	---	--

Site ID:	GF2030
Description:	Not Reported
Year on National Register:	Not Reported
Year Listed:	Not Reported
Year on Study List:	Not Reported
Year Determined Eligible:	Not Reported
Year of Survey:	Not Reported
County:	Guilford
Local Status:	None
Year Designated Locally:	Not Reported
Historic District Status:	NRHD
Notes:	Not Reported
Photo:	Not Reported
URL:	Not Reported
Alt URL:	Not Reported

<b>S97</b> <b>SW</b> 1/2-1 mi 3958	<b>Seymour S. Rogers House</b> 1503 Allendale Road Morehead , NC	<b>NCX100000041961</b> NC Historic Preservation Sites
---	--	--

Site ID:	GF1510
Description:	Not Reported
Year on National Register:	Not Reported
Year Listed:	Not Reported
Year on Study List:	Not Reported
Year Determined Eligible:	Not Reported
Year of Survey:	Not Reported
County:	Guilford
Local Status:	None
Year Designated Locally:	Not Reported
Historic District Status:	NRHD
Notes:	Not Reported
Photo:	Not Reported
URL:	Not Reported
Alt URL:	Not Reported

<b>98</b> <b>SE</b> 1/2-1 mi 3969	<b>House</b> 1405 Walnut Street Gilmer , NC	<b>NCX100000069591</b> NC Historic Preservation Sites
--	---	--

# HISTORIC SITES MAP FINDINGS

Map ID  
Direction  
Distance  
Distance (ft.)

EDR ID  
Database

Site ID:	GF1647
Description:	Not Reported
Year on National Register:	Not Reported
Year Listed:	Not Reported
Year on Study List:	Not Reported
Year Determined Eligible:	Not Reported
Year of Survey:	Not Reported
County:	Guilford
Local Status:	None
Year Designated Locally:	Not Reported
Historic District Status:	None
Notes:	Not Reported
Photo:	Not Reported
URL:	Not Reported
Alt URL:	Not Reported

**Q99**  
**WSW**  
**1/2-1 mi**  
**3970**

**Claude T. Whittington House**  
**600 Country Club Drive**  
**Morehead , NC**

**NCX100000041677**  
**NC Historic Preservation Sites**

Site ID:	GF2216
Description:	Not Reported
Year on National Register:	Not Reported
Year Listed:	Not Reported
Year on Study List:	Not Reported
Year Determined Eligible:	Not Reported
Year of Survey:	Not Reported
County:	Guilford
Local Status:	None
Year Designated Locally:	Not Reported
Historic District Status:	NRHD
Notes:	Not Reported
Photo:	Not Reported
URL:	Not Reported
Alt URL:	Not Reported

**100**  
**ESE**  
**1/2-1 mi**  
**3974**

**Proximity Mill Village (North)**  
**Not Reported**  
**Not Reported**

**NCDOE2000001106**  
**NC NR, SL, DOE Boundaries**

Site ID:	z-9352SL
Description:	Not Reported
Acres:	18.5*
Year Listed:	Not Reported
Year on Study List:	2009



# HISTORIC SITES MAP FINDINGS

Map ID  
Direction  
Distance  
Distance (ft.)

EDR ID  
Database

Year Determined Eligible: Not Reported  
Notes: SSN z-9352SL  
URL: Not Reported

**Proximity Print Works**  
**Not Reported**  
**Not Reported**

Site ID: GF6574  
Description: c. 1912-1950 brick textile mill  
Acres: 27.6\*  
Year Listed: 2014  
Year on Study List: 2009  
Year Determined Eligible: Not Reported  
Notes: Not Reported  
URL: <https://files.nc.gov/ncdcr/nr/GF6574.pdf>

101  
ESE  
1/2-1 mi  
3974

**Proximity Mill Village (North)**  
**Not Reported**  
**Not Reported**

NCDOE2000001103  
NC NR, SL, DOE Boundaries

Site ID: z-9352SL  
Description: Not Reported  
Acres: 18.5\*  
Year Listed: Not Reported  
Year on Study List: 2009  
Year Determined Eligible: Not Reported  
Notes: SSN z-9352SL  
URL: Not Reported

S102  
SW  
1/2-1 mi  
4068

**Nat Markowitz House**  
**300 Meadowbrook Terrace**  
**Morehead , NC**

NCX10000042262  
NC Historic Preservation Sites

Site ID: GF2164  
Description: Not Reported  
Year on National Register: Not Reported  
Year Listed: Not Reported  
Year on Study List: Not Reported  
Year Determined Eligible: Not Reported  
Year of Survey: Not Reported  
County: Guilford  
Local Status: None  
Year Designated Locally: Not Reported

# HISTORIC SITES MAP FINDINGS

Map ID  
Direction  
Distance  
Distance (ft.)

EDR ID  
Database

Historic District Status:	NRHD
Notes:	Not Reported
Photo:	Not Reported
URL:	Not Reported
Alt URL:	Not Reported

R103  
SW  
1/2-1 mi  
4080

**Paul G. Welch House**  
402 Meadowbrook Terrace  
Morehead , NC

**NCX10000042485**  
NC Historic Preservation Sites

Site ID:	GF2031
Description:	Not Reported
Year on National Register:	Not Reported
Year Listed:	Not Reported
Year on Study List:	Not Reported
Year Determined Eligible:	Not Reported
Year of Survey:	Not Reported
County:	Guilford
Local Status:	None
Year Designated Locally:	Not Reported
Historic District Status:	NRHD
Notes:	Not Reported
Photo:	Not Reported
URL:	Not Reported
Alt URL:	Not Reported

S104  
SW  
1/2-1 mi  
4082

**Isaac B. Grainger House**  
308 Meadowbrook Terrace  
Morehead , NC

**NCX10000041689**  
NC Historic Preservation Sites

Site ID:	GF2163
Description:	Not Reported
Year on National Register:	Not Reported
Year Listed:	Not Reported
Year on Study List:	Not Reported
Year Determined Eligible:	Not Reported
Year of Survey:	Not Reported
County:	Guilford
Local Status:	None
Year Designated Locally:	Not Reported
Historic District Status:	NRHD
Notes:	Not Reported
Photo:	Not Reported
URL:	Not Reported
Alt URL:	Not Reported

# HISTORIC SITES MAP FINDINGS

Map ID  
Direction  
Distance  
Distance (ft.)

EDR ID  
Database

**S105**  
**SW**  
**1/2-1 mi**  
**4085**

**Charles Stewart Tinsley House**  
**306 Meadowbrook Terrace**  
**Morehead , NC**

**NCX10000042478**  
**NC Historic Preservation Sites**

Site ID:	GF2162
Description:	Not Reported
Year on National Register:	Not Reported
Year Listed:	Not Reported
Year on Study List:	Not Reported
Year Determined Eligible:	Not Reported
Year of Survey:	Not Reported
County:	Guilford
Local Status:	None
Year Designated Locally:	Not Reported
Historic District Status:	NRHD
Notes:	Not Reported
Photo:	Not Reported
URL:	Not Reported
Alt URL:	Not Reported

**S106**  
**SW**  
**1/2-1 mi**  
**4090**

**Frederick L. Huffman House**  
**310 Meadowbrook Terrace**  
**Morehead , NC**

**NCX10000042248**  
**NC Historic Preservation Sites**

Site ID:	GF2161
Description:	Not Reported
Year on National Register:	Not Reported
Year Listed:	Not Reported
Year on Study List:	Not Reported
Year Determined Eligible:	Not Reported
Year of Survey:	Not Reported
County:	Guilford
Local Status:	None
Year Designated Locally:	Not Reported
Historic District Status:	NRHD
Notes:	Not Reported
Photo:	Not Reported
URL:	Not Reported
Alt URL:	Not Reported

**107**  
**SSE**  
**1/2-1 mi**  
**4098**

**House**  
**1304 Maple Street**  
**Gilmer , NC**

**NCX10000069587**  
**NC Historic Preservation Sites**

# HISTORIC SITES MAP FINDINGS

Map ID  
Direction  
Distance  
Distance (ft.)

EDR ID  
Database

Site ID:	GF1642
Description:	Not Reported
Year on National Register:	Not Reported
Year Listed:	Not Reported
Year on Study List:	Not Reported
Year Determined Eligible:	Not Reported
Year of Survey:	Not Reported
County:	Guilford
Local Status:	None
Year Designated Locally:	Not Reported
Historic District Status:	None
Notes:	Not Reported
Photo:	Not Reported
URL:	Not Reported
Alt URL:	Not Reported

**T108**  
**WSW**  
**1/2-1 mi**  
**4105**

**Thomas L. Presson House**  
**1800 Carlisle Road**  
**Morehead , NC**

**NCX10000041957**  
**NC Historic Preservation Sites**

Site ID:	GF2215
Description:	Not Reported
Year on National Register:	Not Reported
Year Listed:	Not Reported
Year on Study List:	Not Reported
Year Determined Eligible:	Not Reported
Year of Survey:	Not Reported
County:	Guilford
Local Status:	None
Year Designated Locally:	Not Reported
Historic District Status:	NRHD
Notes:	Not Reported
Photo:	Not Reported
URL:	Not Reported
Alt URL:	Not Reported

**R109**  
**SW**  
**1/2-1 mi**  
**4107**

**William F. Ross House**  
**312 Meadowbrook Terrace**  
**Morehead , NC**

**NCX10000041963**  
**NC Historic Preservation Sites**

Site ID:	GF2066
Description:	Not Reported
Year on National Register:	Not Reported
Year Listed:	Not Reported
Year on Study List:	Not Reported

# HISTORIC SITES MAP FINDINGS

Map ID  
Direction  
Distance  
Distance (ft.)

EDR ID  
Database

Year Determined Eligible:	Not Reported
Year of Survey:	Not Reported
County:	Guilford
Local Status:	None
Year Designated Locally:	Not Reported
Historic District Status:	NRHD
Notes:	Not Reported
Photo:	Not Reported
URL:	Not Reported
Alt URL:	Not Reported

**U110**  
**SW**  
**1/2-1 mi**  
**4140**

**Robert Jessie Mebane House - I**  
**401 Sunset Drive**  
**Morehead , NC**

**NCX10000042236**  
**NC Historic Preservation Sites**

Site ID:	GF2175
Description:	Not Reported
Year on National Register:	Not Reported
Year Listed:	Not Reported
Year on Study List:	Not Reported
Year Determined Eligible:	Not Reported
Year of Survey:	Not Reported
County:	Guilford
Local Status:	None
Year Designated Locally:	Not Reported
Historic District Status:	NRHD
Notes:	Not Reported
Photo:	Not Reported
URL:	Not Reported
Alt URL:	Not Reported

**U111**  
**SW**  
**1/2-1 mi**  
**4239**

**Robert Jessie Mebane House - II**  
**405 Meadowbrook Terrace**  
**Morehead , NC**

**NCX10000042237**  
**NC Historic Preservation Sites**

Site ID:	GF2174
Description:	Not Reported
Year on National Register:	Not Reported
Year Listed:	Not Reported
Year on Study List:	Not Reported
Year Determined Eligible:	Not Reported
Year of Survey:	Not Reported
County:	Guilford
Local Status:	None
Year Designated Locally:	Not Reported

# HISTORIC SITES MAP FINDINGS

Map ID  
Direction  
Distance  
Distance (ft.)

EDR ID  
Database

Historic District Status:	NRHD
Notes:	Not Reported
Photo:	Not Reported
URL:	Not Reported
Alt URL:	Not Reported

V112  
SSW  
1/2-1 mi  
4262

**James William Tankersley House**  
303 Meadowbrook Terrace  
Morehead , NC

**NCX10000042474**  
NC Historic Preservation Sites

Site ID:	GF2165
Description:	Not Reported
Year on National Register:	Not Reported
Year Listed:	Not Reported
Year on Study List:	Not Reported
Year Determined Eligible:	Not Reported
Year of Survey:	Not Reported
County:	Guilford
Local Status:	None
Year Designated Locally:	Not Reported
Historic District Status:	NRHD
Notes:	Not Reported
Photo:	Not Reported
URL:	Not Reported
Alt URL:	Not Reported

113  
South  
1/2-1 mi  
4265

**Rives Army Reserve Center**  
Not Reported  
Not Reported

**NCDOE2000001241**  
NC NR, SL, DOE Boundaries

Site ID:	GF9107
Description:	Four 1956 1-story flat roof brick buildings
Acres:	Not Reported
Year Listed:	Not Reported
Year on Study List:	Not Reported
Year Determined Eligible:	2019
Notes:	Crit A and Crit C; ER 19-0982; GF C
URL:	<a href="https://files.nc.gov/ncdcr/historic-preservation-office/PDFs/ER_19-0982.pdf#page=81">https://files.nc.gov/ncdcr/historic-preservation-office/PDFs/ER_19-0982.pdf#page=81</a>

U114  
SW  
1/2-1 mi  
4272

**Cummins A. Mebane House**  
405 Sunset Drive  
Morehead , NC

**NCX10000042233**  
NC Historic Preservation Sites

# HISTORIC SITES MAP FINDINGS

Map ID  
Direction  
Distance  
Distance (ft.)

EDR ID  
Database

Site ID:	GF2176
Description:	Not Reported
Year on National Register:	Not Reported
Year Listed:	Not Reported
Year on Study List:	Not Reported
Year Determined Eligible:	Not Reported
Year of Survey:	Not Reported
County:	Guilford
Local Status:	None
Year Designated Locally:	Not Reported
Historic District Status:	NRHD
Notes:	Not Reported
Photo:	Not Reported
URL:	Not Reported
Alt URL:	Not Reported

**U115**  
**SW**  
**1/2-1 mi**  
**4287**

**W. L. Venning House**  
**403 Meadowbrook Terrace**  
**Morehead , NC**

**NCX10000042482**  
**NC Historic Preservation Sites**

Site ID:	GF2173
Description:	Not Reported
Year on National Register:	Not Reported
Year Listed:	Not Reported
Year on Study List:	Not Reported
Year Determined Eligible:	Not Reported
Year of Survey:	Not Reported
County:	Guilford
Local Status:	None
Year Designated Locally:	Not Reported
Historic District Status:	NRHD
Notes:	Not Reported
Photo:	Not Reported
URL:	Not Reported
Alt URL:	Not Reported

**V116**  
**SW**  
**1/2-1 mi**  
**4296**

**Sidney S. Paine House**  
**305 Meadowbrook Terrace**  
**Morehead , NC**

**NCX10000042242**  
**NC Historic Preservation Sites**

Site ID:	GF2166
Description:	Not Reported
Year on National Register:	Not Reported
Year Listed:	Not Reported
Year on Study List:	Not Reported

# HISTORIC SITES MAP FINDINGS

Map ID  
Direction  
Distance  
Distance (ft.)

EDR ID  
Database

Year Determined Eligible:	Not Reported
Year of Survey:	Not Reported
County:	Guilford
Local Status:	None
Year Designated Locally:	Not Reported
Historic District Status:	NRHD
Notes:	Not Reported
Photo:	Not Reported
URL:	Not Reported
Alt URL:	Not Reported

117  
SE  
1/2-1 mi  
4300

**House**  
**1415 Bogart Street**  
**Gilmer , NC**

**NCX10000069586**  
**NC Historic Preservation Sites**

Site ID:	GF1638
Description:	Not Reported
Year on National Register:	Not Reported
Year Listed:	Not Reported
Year on Study List:	Not Reported
Year Determined Eligible:	Not Reported
Year of Survey:	Not Reported
County:	Guilford
Local Status:	None
Year Designated Locally:	Not Reported
Historic District Status:	None
Notes:	Not Reported
Photo:	Not Reported
URL:	Not Reported
Alt URL:	Not Reported

V118  
SW  
1/2-1 mi  
4313

**Hubert H. Overton House**  
**307 Meadowbrook Terrace**  
**Morehead , NC**

**NCX10000042240**  
**NC Historic Preservation Sites**

Site ID:	GF2167
Description:	Not Reported
Year on National Register:	Not Reported
Year Listed:	Not Reported
Year on Study List:	Not Reported
Year Determined Eligible:	Not Reported
Year of Survey:	Not Reported
County:	Guilford
Local Status:	None
Year Designated Locally:	Not Reported



# HISTORIC SITES MAP FINDINGS

Map ID  
Direction  
Distance  
Distance (ft.)

EDR ID  
Database

Historic District Status:	NRHD
Notes:	Not Reported
Photo:	Not Reported
URL:	Not Reported
Alt URL:	Not Reported

V119  
SW  
1/2-1 mi  
4320

**W. Gaston Caperton House**  
309 Meadowbrook Terrace  
Morehead , NC

**NCX10000042212**  
NC Historic Preservation Sites

Site ID:	GF2168
Description:	Not Reported
Year on National Register:	Not Reported
Year Listed:	Not Reported
Year on Study List:	Not Reported
Year Determined Eligible:	Not Reported
Year of Survey:	Not Reported
County:	Guilford
Local Status:	None
Year Designated Locally:	Not Reported
Historic District Status:	NRHD
Notes:	Not Reported
Photo:	Not Reported
URL:	Not Reported
Alt URL:	Not Reported

W120  
SW  
1/2-1 mi  
4329

**Curtis E. Stone House**  
313 Meadowbrook Terrace  
Morehead , NC

**NCX10000042471**  
NC Historic Preservation Sites

Site ID:	GF2170
Description:	Not Reported
Year on National Register:	Not Reported
Year Listed:	Not Reported
Year on Study List:	Not Reported
Year Determined Eligible:	Not Reported
Year of Survey:	Not Reported
County:	Guilford
Local Status:	None
Year Designated Locally:	Not Reported
Historic District Status:	NRHD
Notes:	Not Reported
Photo:	Not Reported
URL:	Not Reported
Alt URL:	Not Reported

# HISTORIC SITES MAP FINDINGS

Map ID  
 Direction  
 Distance  
 Distance (ft.)

EDR ID  
 Database

**W121**  
**SW**  
 1/2-1 mi  
 4333

**J. Campbell Hall House**  
 311 Meadowbrook Terrace  
 Morehead , NC

**NCX100000041692**  
 NC Historic Preservation Sites

Site ID:	GF2169
Description:	Not Reported
Year on National Register:	Not Reported
Year Listed:	Not Reported
Year on Study List:	Not Reported
Year Determined Eligible:	Not Reported
Year of Survey:	Not Reported
County:	Guilford
Local Status:	None
Year Designated Locally:	Not Reported
Historic District Status:	NRHD
Notes:	Not Reported
Photo:	Not Reported
URL:	Not Reported
Alt URL:	Not Reported

**W122**  
**SW**  
 1/2-1 mi  
 4346

**Arthur Watt House**  
 315 Meadowbrook Terrace  
 Morehead , NC

**NCX100000042484**  
 NC Historic Preservation Sites

Site ID:	GF2171
Description:	Not Reported
Year on National Register:	Not Reported
Year Listed:	Not Reported
Year on Study List:	Not Reported
Year Determined Eligible:	Not Reported
Year of Survey:	Not Reported
County:	Guilford
Local Status:	None
Year Designated Locally:	Not Reported
Historic District Status:	NRHD
Notes:	Not Reported
Photo:	Not Reported
URL:	Not Reported
Alt URL:	Not Reported

**U123**  
**SW**  
 1/2-1 mi  
 4353

**Lawson L. Simmons House**  
 319 Meadowbrook Terrace  
 Morehead , NC

**NCX100000042245**  
 NC Historic Preservation Sites

# HISTORIC SITES MAP FINDINGS

Map ID  
Direction  
Distance  
Distance (ft.)

EDR ID  
Database

Site ID:	GF2172
Description:	Not Reported
Year on National Register:	Not Reported
Year Listed:	Not Reported
Year on Study List:	Not Reported
Year Determined Eligible:	Not Reported
Year of Survey:	Not Reported
County:	Guilford
Local Status:	None
Year Designated Locally:	Not Reported
Historic District Status:	NRHD
Notes:	Not Reported
Photo:	Not Reported
URL:	Not Reported
Alt URL:	Not Reported

**T124**  
**WSW**  
**1/2-1 mi**  
**4405**

**Ralph C. Price House**  
**1801 Carlisle Road**  
**Morehead , NC**

**NCX10000041959**  
**NC Historic Preservation Sites**

Site ID:	GF2214
Description:	Not Reported
Year on National Register:	Not Reported
Year Listed:	Not Reported
Year on Study List:	Not Reported
Year Determined Eligible:	Not Reported
Year of Survey:	Not Reported
County:	Guilford
Local Status:	None
Year Designated Locally:	Not Reported
Historic District Status:	NRHD
Notes:	Not Reported
Photo:	Not Reported
URL:	Not Reported
Alt URL:	Not Reported

**125**  
**WSW**  
**1/2-1 mi**  
**4417**

**Greensboro Country Club**  
**410 Sunset Drive**  
**Morehead , NC**

**NCX10000041691**  
**NC Historic Preservation Sites**

Site ID:	GF2196
Description:	Not Reported
Year on National Register:	Not Reported
Year Listed:	Not Reported
Year on Study List:	Not Reported

# HISTORIC SITES MAP FINDINGS

Map ID  
Direction  
Distance  
Distance (ft.)

EDR ID  
Database

Year Determined Eligible:	Not Reported
Year of Survey:	Not Reported
County:	Guilford
Local Status:	None
Year Designated Locally:	Not Reported
Historic District Status:	NRHD
Notes:	Not Reported
Photo:	Not Reported
URL:	Not Reported
Alt URL:	Not Reported

126  
SW  
1/2-1 mi  
4472

**Aubrey L. Brooks House (The Poplars)**  
409 Sunset Dr  
Morehead , NC

NCX10000042203  
NC Historic Preservation Sites

Site ID:	GF0404
Description:	Not Reported
Year on National Register:	Not Reported
Year Listed:	Not Reported
Year on Study List:	Not Reported
Year Determined Eligible:	Not Reported
Year of Survey:	Not Reported
County:	Guilford
Local Status:	None
Year Designated Locally:	Not Reported
Historic District Status:	NRHD
Notes:	Not Reported
Photo:	Not Reported
URL:	Not Reported
Alt URL:	Not Reported

X127  
West  
1/2-1 mi  
4718

**Claibourne W. Poindexter House**  
702 Country Club Drive  
Morehead , NC

NCX10000041955  
NC Historic Preservation Sites

Site ID:	GF2213
Description:	Not Reported
Year on National Register:	Not Reported
Year Listed:	Not Reported
Year on Study List:	Not Reported
Year Determined Eligible:	Not Reported
Year of Survey:	Not Reported
County:	Guilford
Local Status:	None
Year Designated Locally:	Not Reported

# HISTORIC SITES MAP FINDINGS

Map ID  
 Direction  
 Distance  
 Distance (ft.)

EDR ID  
 Database

Historic District Status:	NRHD
Notes:	Not Reported
Photo:	Not Reported
URL:	Not Reported
Alt URL:	Not Reported

**Y128  
 SW  
 1/2-1 mi  
 4723**

**Thorton Brooks House  
 415 Sunset Dr, Greenboro  
 Morehead , NC**

**NCX10000042202  
 NC Historic Preservation Sites**

Site ID:	GF2177
Description:	Not Reported
Year on National Register:	Not Reported
Year Listed:	Not Reported
Year on Study List:	Not Reported
Year Determined Eligible:	Not Reported
Year of Survey:	Not Reported
County:	Guilford
Local Status:	None
Year Designated Locally:	Not Reported
Historic District Status:	NRHD
Notes:	Not Reported
Photo:	Not Reported
URL:	Not Reported
Alt URL:	Not Reported

**129  
 SE  
 1/2-1 mi  
 4740**

**House  
 1305 Bogart Street  
 Gilmer , NC**

**NCX10000069585  
 NC Historic Preservation Sites**

Site ID:	GF1637
Description:	Not Reported
Year on National Register:	Not Reported
Year Listed:	Not Reported
Year on Study List:	Not Reported
Year Determined Eligible:	Not Reported
Year of Survey:	Not Reported
County:	Guilford
Local Status:	None
Year Designated Locally:	Not Reported
Historic District Status:	None
Notes:	Not Reported
Photo:	Not Reported
URL:	Not Reported
Alt URL:	Not Reported

# HISTORIC SITES MAP FINDINGS

Map ID  
 Direction  
 Distance  
 Distance (ft.)

EDR ID  
 Database

**X130**      **Alexander Worth McAlister House**  
**West**      **700 Country Club Dr. Greensboro**  
**1/2-1 mi**      **Morehead , NC**  
**4756**

**NCX10000032499**  
**NC Historic Preservation Sites**

Site ID:	GF1529
Description:	Not Reported
Year on National Register:	Not Reported
Year Listed:	Not Reported
Year on Study List:	Not Reported
Year Determined Eligible:	Not Reported
Year of Survey:	Not Reported
County:	Guilford
Local Status:	LL
Year Designated Locally:	2004
Historic District Status:	NRHD
Notes:	Not Reported
Photo:	Not Reported
URL:	Not Reported
Alt URL:	Not Reported

**Z131**      **Rossell-Cone House**  
**WSW**      **1607 Carlisle Road**  
**1/2-1 mi**      **Morehead , NC**  
**4847**

**NCX10000041965**  
**NC Historic Preservation Sites**

Site ID:	GF2192
Description:	Not Reported
Year on National Register:	Not Reported
Year Listed:	Not Reported
Year on Study List:	Not Reported
Year Determined Eligible:	Not Reported
Year of Survey:	Not Reported
County:	Guilford
Local Status:	None
Year Designated Locally:	Not Reported
Historic District Status:	NRHD
Notes:	Not Reported
Photo:	Not Reported
URL:	Not Reported
Alt URL:	Not Reported

**Z132**      **H. Luther Coble House**  
**WSW**      **1605 Carlisle Road**  
**1/2-1 mi**      **Morehead , NC**  
**4876**

**NCX10000042218**  
**NC Historic Preservation Sites**

# HISTORIC SITES MAP FINDINGS

Map ID  
Direction  
Distance  
Distance (ft.)

EDR ID  
Database

Site ID:	GF2191
Description:	Not Reported
Year on National Register:	Not Reported
Year Listed:	Not Reported
Year on Study List:	Not Reported
Year Determined Eligible:	Not Reported
Year of Survey:	Not Reported
County:	Guilford
Local Status:	None
Year Designated Locally:	Not Reported
Historic District Status:	NRHD
Notes:	Not Reported
Photo:	Not Reported
URL:	Not Reported
Alt URL:	Not Reported

**Y133**  
**WSW**  
**1/2-1 mi**  
**4925**

**William Y. Preyer House**  
**603 Sunset Drive**  
**Morehead , NC**

**NCX10000041958**  
**NC Historic Preservation Sites**

Site ID:	GF2179
Description:	Not Reported
Year on National Register:	Not Reported
Year Listed:	Not Reported
Year on Study List:	Not Reported
Year Determined Eligible:	Not Reported
Year of Survey:	Not Reported
County:	Guilford
Local Status:	None
Year Designated Locally:	Not Reported
Historic District Status:	NRHD
Notes:	Not Reported
Photo:	Not Reported
URL:	Not Reported
Alt URL:	Not Reported

**Z134**  
**WSW**  
**1/2-1 mi**  
**4931**

**Marion Y. Keith House**  
**1603 Carlisle Road**  
**Morehead , NC**

**NCX10000042254**  
**NC Historic Preservation Sites**

Site ID:	GF2190
Description:	Not Reported
Year on National Register:	Not Reported
Year Listed:	Not Reported
Year on Study List:	Not Reported

# HISTORIC SITES MAP FINDINGS

Map ID  
Direction  
Distance  
Distance (ft.)

EDR ID  
Database

Year Determined Eligible:	Not Reported
Year of Survey:	Not Reported
County:	Guilford
Local Status:	None
Year Designated Locally:	Not Reported
Historic District Status:	NRHD
Notes:	Not Reported
Photo:	Not Reported
URL:	Not Reported
Alt URL:	Not Reported

**AA135**  
**WSW**  
1/2-1 mi  
4986

**James W. Brawley House**  
**607 Sunset Drive**  
**Morehead , NC**

**NCX10000042130**  
**NC Historic Preservation Sites**

Site ID:	GF2181
Description:	Not Reported
Year on National Register:	Not Reported
Year Listed:	Not Reported
Year on Study List:	Not Reported
Year Determined Eligible:	Not Reported
Year of Survey:	Not Reported
County:	Guilford
Local Status:	None
Year Designated Locally:	Not Reported
Historic District Status:	NRHD
Notes:	Not Reported
Photo:	Not Reported
URL:	Not Reported
Alt URL:	Not Reported

**X136**  
**West**  
1/2-1 mi  
5011

**J. Spencer Love House - I**  
**710 Country Club Dr**  
**Morehead , NC**

**NCX10000042260**  
**NC Historic Preservation Sites**

Site ID:	GF1497
Description:	Not Reported
Year on National Register:	Not Reported
Year Listed:	Not Reported
Year on Study List:	Not Reported
Year Determined Eligible:	Not Reported
Year of Survey:	Not Reported
County:	Guilford
Local Status:	None
Year Designated Locally:	Not Reported



# HISTORIC SITES MAP FINDINGS

Map ID  
Direction  
Distance  
Distance (ft.)

EDR ID  
Database

Historic District Status:	NRHD
Notes:	Not Reported
Photo:	Not Reported
URL:	Not Reported
Alt URL:	Not Reported

Y137  
WSW  
1/2-1 mi  
5045

**Chester F. Chapin House**  
1501 Briarcliff Road  
Morehead , NC

**NCX10000042215**  
NC Historic Preservation Sites

Site ID:	GF2178
Description:	Not Reported
Year on National Register:	Not Reported
Year Listed:	Not Reported
Year on Study List:	Not Reported
Year Determined Eligible:	Not Reported
Year of Survey:	Not Reported
County:	Guilford
Local Status:	None
Year Designated Locally:	Not Reported
Historic District Status:	NRHD
Notes:	Not Reported
Photo:	Not Reported
URL:	Not Reported
Alt URL:	Not Reported

AA138  
WSW  
1/2-1 mi  
5049

**Junius A. Matheson House**  
701 Sunset Drive  
Morehead , NC

**NCX10000042228**  
NC Historic Preservation Sites

Site ID:	GF2182
Description:	Not Reported
Year on National Register:	Not Reported
Year Listed:	Not Reported
Year on Study List:	Not Reported
Year Determined Eligible:	Not Reported
Year of Survey:	Not Reported
County:	Guilford
Local Status:	None
Year Designated Locally:	Not Reported
Historic District Status:	NRHD
Notes:	Not Reported
Photo:	Not Reported
URL:	Not Reported
Alt URL:	Not Reported

# HISTORIC SITES MAP FINDINGS

Map ID  
 Direction  
 Distance  
 Distance (ft.)

EDR ID  
 Database

<b>Z139</b> <b>WSW</b> 1/2-1 mi 5099	<b>Sidney B. Allen House</b> 721 Hood Place Morehead , NC	<b>NCX10000042121</b> NC Historic Preservation Sites
---	---	---

Site ID:	GF2193
Description:	Not Reported
Year on National Register:	Not Reported
Year Listed:	Not Reported
Year on Study List:	Not Reported
Year Determined Eligible:	Not Reported
Year of Survey:	Not Reported
County:	Guilford
Local Status:	None
Year Designated Locally:	Not Reported
Historic District Status:	NRHD
Notes:	Not Reported
Photo:	Not Reported
URL:	Not Reported
Alt URL:	Not Reported

<b>Z140</b> <b>WSW</b> 1/2-1 mi 5148	<b>Hood Park</b> Between Sunset Dr., Hood Place & Carlisle Road Morehead , NC	<b>NCX10000042157</b> NC Historic Preservation Sites
---	---	---

Site ID:	GF2225
Description:	Not Reported
Year on National Register:	Not Reported
Year Listed:	Not Reported
Year on Study List:	Not Reported
Year Determined Eligible:	Not Reported
Year of Survey:	Not Reported
County:	Guilford
Local Status:	None
Year Designated Locally:	Not Reported
Historic District Status:	NRHD
Notes:	Not Reported
Photo:	Not Reported
URL:	Not Reported
Alt URL:	Not Reported

<b>AA141</b> <b>WSW</b> 1/2-1 mi 5196	<b>Carl I. Carlson House</b> 705 Sunset Drive Morehead , NC	<b>NCX10000042213</b> NC Historic Preservation Sites
--	---	---

## HISTORIC SITES MAP FINDINGS

Map ID  
Direction  
Distance  
Distance (ft.)

EDR ID  
Database

---

Site ID:	GF0428
Description:	Not Reported
Year on National Register:	Not Reported
Year Listed:	Not Reported
Year on Study List:	Not Reported
Year Determined Eligible:	Not Reported
Year of Survey:	Not Reported
County:	Guilford
Local Status:	None
Year Designated Locally:	Not Reported
Historic District Status:	NRHD
Notes:	Not Reported
Photo:	Not Reported
URL:	Not Reported
Alt URL:	Not Reported

## UNMAPPABLE HISTORIC SITES

Due to poor or inadequate address information, the following sites were not mapped:

Status  
EDR ID  
Database

**Caldwell, David, Log College Site**  
**Address Restricted**  
**Greensboro, NC**

**Unmappable**  
**82003456**  
**National Register of Hist. Places**

Ref #: 82003456  
Multiple Property Name: Not Reported  
County: Guilford  
Restricted: X  
Certification: LISTED IN THE NATIONAL REGISTER  
Certification Date: 19820113  
Type: Site  
# of Contrib Bldgs: 0  
# of Contrib Sites: 1  
# of Contrib Objects: 0  
# of Contrib Structs: 0  
Documents: <https://npgallery.nps.gov/AssetDetail/NRIS/82003456>

**Guilford Courthouse National Military Park**  
**Address Restricted**  
**Greensboro, NC**

**Unmappable**  
**66000069**  
**National Register of Hist. Places**

Ref #: 66000069  
Multiple Property Name: Not Reported  
County: Guilford  
Restricted: X  
Certification: LISTED IN THE NATIONAL REGISTER  
Certification Date: 19661015  
Type: District  
# of Contrib Bldgs: 0  
# of Contrib Sites: 1  
# of Contrib Objects: 27  
# of Contrib Structs: 1  
Documents: <https://npgallery.nps.gov/AssetDetail/NRIS/66000069>

# Flood Plain Map



- |                 |             |                                    |
|-----------------|-------------|------------------------------------|
| Major Roads     | Power Lines | Water                              |
| Contour Lines   | Pipe Lines  | Special Flood Hazard Area (1%)     |
| Waterways       | Fault Lines | 0.2% Annual Chance Flood Hazard    |
| County Boundary |             | Electronic FEMA data available     |
|                 |             | Electronic FEMA data not available |

SITE NAME: A Cleaner World #184, DC410046  
 ADDRESS: 2282 Golden Gate Drive  
 Greensboro NC 27405  
 LAT/LONG: 36.102872 / 79.783973

CLIENT: AECOM  
 CONTACT: Jeff Hvozdk  
 INQUIRY #: 7030879.5s  
 DATE: June 24, 2022

# FLOOD PLAIN MAP FINDINGS

Source: FEMA FIRM Flood Data, FEMA Q3 Flood Data

**Flood Panel Number**                      **FEMA Source Type**

Flood Plain panel at target property:

3710786500J                      (FEMA FIRM Flood data)

Additional Flood Plain panel(s) in search area:

3710787600J                      (FEMA FIRM Flood data)

3710786600J                      (FEMA FIRM Flood data)

3710787500J                      (FEMA FIRM Flood data)

Map ID

Direction

Distance

Distance (ft.)

Description

Database

1 SSE 1/4-1/2 mi 1642	Special Flood Hazard Area: Yes Flood Hazard Area: Special Flood Hazard Area (1%) Flood Zone: AE Sub Type: Not Reported	FLOODPLAIN
--------------------------------	---	------------

2 South 1/4-1/2 mi 1785	Special Flood Hazard Area: Yes Flood Hazard Area: Special Flood Hazard Area (1%) Flood Zone: AE Sub Type: FLOODWAY	FLOODPLAIN
----------------------------------	---	------------

3 SSE 1/4-1/2 mi 1870	Special Flood Hazard Area: Yes Flood Hazard Area: Special Flood Hazard Area (1%) Flood Zone: AE Sub Type: Not Reported	FLOODPLAIN
--------------------------------	---	------------

4 South 1/4-1/2 mi 1935	Special Flood Hazard Area: Yes Flood Hazard Area: Special Flood Hazard Area (1%) Flood Zone: AE Sub Type: Not Reported	FLOODPLAIN
----------------------------------	---	------------

5 SSE 1/4-1/2 mi 1985	Special Flood Hazard Area: Yes Flood Hazard Area: Special Flood Hazard Area (1%) Flood Zone: AE Sub Type: FLOODWAY	FLOODPLAIN
--------------------------------	---	------------

## FLOOD PLAIN MAP FINDINGS

Map ID Direction Distance Distance (ft.)	Description	Database
6 SSE 1/4-1/2 mi 2131	Special Flood Hazard Area: Yes Flood Hazard Area: Special Flood Hazard Area (1%) Flood Zone: AE Sub Type: Not Reported	FLOODPLAIN
7 South 1/4-1/2 mi 2487	Special Flood Hazard Area: Yes Flood Hazard Area: Special Flood Hazard Area (1%) Flood Zone: AE Sub Type: Not Reported	FLOODPLAIN
8 East 1/4-1/2 mi 2577	Special Flood Hazard Area: No Flood Hazard Area: 0.2% Annual Chance Flood Hazard Flood Zone: X Sub Type: 0.2 PCT ANNUAL CHANCE FLOOD HAZARD	FLOODPLAIN
9 South 1/4-1/2 mi 2612	Special Flood Hazard Area: No Flood Hazard Area: 0.2% Annual Chance Flood Hazard Flood Zone: X Sub Type: 0.2 PCT ANNUAL CHANCE FLOOD HAZARD	FLOODPLAIN
10 South 1/2-1 mi 2741	Special Flood Hazard Area: No Flood Hazard Area: 0.2% Annual Chance Flood Hazard Flood Zone: X Sub Type: 0.2 PCT ANNUAL CHANCE FLOOD HAZARD	FLOODPLAIN
11 South 1/2-1 mi 2765	Special Flood Hazard Area: No Flood Hazard Area: 0.2% Annual Chance Flood Hazard Flood Zone: X Sub Type: 0.2 PCT ANNUAL CHANCE FLOOD HAZARD	FLOODPLAIN
12 South 1/2-1 mi 2779	Special Flood Hazard Area: No Flood Hazard Area: 0.2% Annual Chance Flood Hazard Flood Zone: X Sub Type: 0.2 PCT ANNUAL CHANCE FLOOD HAZARD	FLOODPLAIN
13 SSE 1/2-1 mi 2820	Special Flood Hazard Area: Yes Flood Hazard Area: Special Flood Hazard Area (1%) Flood Zone: AE Sub Type: Not Reported	FLOODPLAIN

## FLOOD PLAIN MAP FINDINGS

Map ID Direction Distance Distance (ft.)	Description	Database
14 ESE 1/2-1 mi 2825	Special Flood Hazard Area: No Flood Hazard Area: 0.2% Annual Chance Flood Hazard Flood Zone: X Sub Type: 0.2 PCT ANNUAL CHANCE FLOOD HAZARD	FLOODPLAIN
15 South 1/2-1 mi 2904	Special Flood Hazard Area: No Flood Hazard Area: 0.2% Annual Chance Flood Hazard Flood Zone: X Sub Type: 0.2 PCT ANNUAL CHANCE FLOOD HAZARD	FLOODPLAIN
16 South 1/2-1 mi 2936	Special Flood Hazard Area: No Flood Hazard Area: 0.2% Annual Chance Flood Hazard Flood Zone: X Sub Type: 0.2 PCT ANNUAL CHANCE FLOOD HAZARD	FLOODPLAIN
17 NNW 1/2-1 mi 3045	Special Flood Hazard Area: Yes Flood Hazard Area: Special Flood Hazard Area (1%) Flood Zone: AE Sub Type: Not Reported	FLOODPLAIN
18 ESE 1/2-1 mi 3119	Special Flood Hazard Area: No Flood Hazard Area: 0.2% Annual Chance Flood Hazard Flood Zone: X Sub Type: 0.2 PCT ANNUAL CHANCE FLOOD HAZARD	FLOODPLAIN
19 South 1/2-1 mi 3223	Special Flood Hazard Area: No Flood Hazard Area: 0.2% Annual Chance Flood Hazard Flood Zone: X Sub Type: 0.2 PCT ANNUAL CHANCE FLOOD HAZARD	FLOODPLAIN
20 SSW 1/2-1 mi 3236	Special Flood Hazard Area: No Flood Hazard Area: 0.2% Annual Chance Flood Hazard Flood Zone: X Sub Type: 0.2 PCT ANNUAL CHANCE FLOOD HAZARD	FLOODPLAIN
21 SSW 1/2-1 mi 3356	Special Flood Hazard Area: No Flood Hazard Area: 0.2% Annual Chance Flood Hazard Flood Zone: X Sub Type: 0.2 PCT ANNUAL CHANCE FLOOD HAZARD	FLOODPLAIN



## FLOOD PLAIN MAP FINDINGS

Map ID Direction Distance Distance (ft.)	Description	Database
22 North 1/2-1 mi 3379	Special Flood Hazard Area: Yes Flood Hazard Area: Special Flood Hazard Area (1%) Flood Zone: AE Sub Type: Not Reported	FLOODPLAIN
23 East 1/2-1 mi 3486	Special Flood Hazard Area: No Flood Hazard Area: 0.2% Annual Chance Flood Hazard Flood Zone: X Sub Type: 0.2 PCT ANNUAL CHANCE FLOOD HAZARD	FLOODPLAIN
24 East 1/2-1 mi 3580	Special Flood Hazard Area: Yes Flood Hazard Area: Special Flood Hazard Area (1%) Flood Zone: AE Sub Type: Not Reported	FLOODPLAIN
25 East 1/2-1 mi 3624	Special Flood Hazard Area: No Flood Hazard Area: 0.2% Annual Chance Flood Hazard Flood Zone: X Sub Type: 0.2 PCT ANNUAL CHANCE FLOOD HAZARD	FLOODPLAIN
26 SSW 1/2-1 mi 3867	Special Flood Hazard Area: No Flood Hazard Area: 0.2% Annual Chance Flood Hazard Flood Zone: X Sub Type: 0.2 PCT ANNUAL CHANCE FLOOD HAZARD	FLOODPLAIN
27 SSW 1/2-1 mi 4017	Special Flood Hazard Area: No Flood Hazard Area: 0.2% Annual Chance Flood Hazard Flood Zone: X Sub Type: 0.2 PCT ANNUAL CHANCE FLOOD HAZARD	FLOODPLAIN
28 NE 1/2-1 mi 4032	Special Flood Hazard Area: Yes Flood Hazard Area: Special Flood Hazard Area (1%) Flood Zone: AE Sub Type: Not Reported	FLOODPLAIN
29 NNE 1/2-1 mi 4084	Special Flood Hazard Area: Yes Flood Hazard Area: Special Flood Hazard Area (1%) Flood Zone: AE Sub Type: Not Reported	FLOODPLAIN

## FLOOD PLAIN MAP FINDINGS

Map ID Direction Distance Distance (ft.)	Description	Database
30 NNE 1/2-1 mi 4123	Special Flood Hazard Area: Yes Flood Hazard Area: Special Flood Hazard Area (1%) Flood Zone: AE Sub Type: Not Reported	FLOODPLAIN
31 ENE 1/2-1 mi 4377	Special Flood Hazard Area: No Flood Hazard Area: 0.2% Annual Chance Flood Hazard Flood Zone: X Sub Type: 0.2 PCT ANNUAL CHANCE FLOOD HAZARD	FLOODPLAIN
32 East 1/2-1 mi 4391	Special Flood Hazard Area: No Flood Hazard Area: 0.2% Annual Chance Flood Hazard Flood Zone: X Sub Type: 0.2 PCT ANNUAL CHANCE FLOOD HAZARD	FLOODPLAIN
33 East 1/2-1 mi 4399	Special Flood Hazard Area: No Flood Hazard Area: 0.2% Annual Chance Flood Hazard Flood Zone: X Sub Type: 0.2 PCT ANNUAL CHANCE FLOOD HAZARD	FLOODPLAIN
34 SSW 1/2-1 mi 4508	Special Flood Hazard Area: No Flood Hazard Area: 0.2% Annual Chance Flood Hazard Flood Zone: X Sub Type: 0.2 PCT ANNUAL CHANCE FLOOD HAZARD	FLOODPLAIN
35 East 1/2-1 mi 4571	Special Flood Hazard Area: No Flood Hazard Area: 0.2% Annual Chance Flood Hazard Flood Zone: X Sub Type: 0.2 PCT ANNUAL CHANCE FLOOD HAZARD	FLOODPLAIN
36 East 1/2-1 mi 4650	Special Flood Hazard Area: No Flood Hazard Area: 0.2% Annual Chance Flood Hazard Flood Zone: X Sub Type: 0.2 PCT ANNUAL CHANCE FLOOD HAZARD	FLOODPLAIN
37 ENE 1/2-1 mi 4957	Special Flood Hazard Area: No Flood Hazard Area: 0.2% Annual Chance Flood Hazard Flood Zone: X Sub Type: 0.2 PCT ANNUAL CHANCE FLOOD HAZARD	FLOODPLAIN

## FLOOD PLAIN MAP FINDINGS

Map ID Direction Distance Distance (ft.)	Description	Database
38 SSW 1/2-1 mi 5024	Special Flood Hazard Area: No Flood Hazard Area: 0.2% Annual Chance Flood Hazard Flood Zone: X Sub Type: 0.2 PCT ANNUAL CHANCE FLOOD HAZARD	FLOODPLAIN
39 SSW 1/2-1 mi 5155	Special Flood Hazard Area: No Flood Hazard Area: 0.2% Annual Chance Flood Hazard Flood Zone: X Sub Type: 0.2 PCT ANNUAL CHANCE FLOOD HAZARD	FLOODPLAIN
40 SW 1/2-1 mi 5159	Special Flood Hazard Area: Yes Flood Hazard Area: Special Flood Hazard Area (1%) Flood Zone: AE Sub Type: Not Reported	FLOODPLAIN

# Wetlands Map



- |                 |             |                                   |
|-----------------|-------------|-----------------------------------|
| Major Roads     | Power Lines | Water                             |
| Contour Lines   | Fault Lines | National Wetlands Inventory       |
| Waterways       |             | State Wetlands                    |
| County Boundary |             | Electronic NWI data available     |
|                 |             | Electronic NWI data not available |

<p><b>SITE NAME:</b> A Cleaner World #184, DC410046  <b>ADDRESS:</b> 2282 Golden Gate Drive          Greensboro NC 27405  <b>LAT/LONG:</b> 36.102872 / 79.783973</p>	<p><b>CLIENT:</b> AECOM  <b>CONTACT:</b> Jeff Hvozdk  <b>INQUIRY #:</b> 7030879.5s  <b>DATE:</b> June 24, 2022</p>
--	--

TC7030879.5s Page 94 of 116

## WETLANDS MAP FINDINGS

Source: Fish and Wildlife Service NWI data

NWI hardcopy map at target property: Greensboro

Additional NWI hardcopy map(s) in search area:

Not reported in source data

Map ID

Direction

Distance

Distance (ft.)

Code and Description\*

Database

Map ID	Direction	Distance	Distance (ft.)	Code and Description*	Database
1	East	1/4-1/2 mi	1594	PEM1Fh [P] Palustrine [EM] Emergent [1] Persistent [F] Semipermanently Flooded [h] Diked/Impounded Lat/Lon: 36.103447 / -79.778625	NWI
2	SE	1/4-1/2 mi	2444	PUBHx [P] Palustrine [UB] Unconsolidated Bottom [H] Permanently Flooded [x] Excavated Lat/Lon: 36.098675 / -79.777512	NWI
3	NNW	1/2-1 mi	3013	L1UBHh [L] Lacustrine [1] Limnetic [UB] Unconsolidated Bottom [H] Permanently Flooded [h] Diked/Impounded Lat/Lon: 36.110947 / -79.786224	NWI
4	ESE	1/2-1 mi	3734	PEM1Ch [P] Palustrine [EM] Emergent [1] Persistent [C] Seasonally Flooded [h] Diked/Impounded Lat/Lon: 36.099045 / -79.772240	NWI
A5	NE	1/2-1 mi	3955	PFO1Ch [P] Palustrine [FO] Forested [1] Broad-Leaved Deciduous [C] Seasonally Flooded [h] Diked/Impounded Lat/Lon: 36.110928 / -79.774986	NWI
A6	NE	1/2-1 mi	4018	PEM1Fh [P] Palustrine [EM] Emergent [1] Persistent [F] Semipermanently Flooded [h] Diked/Impounded Lat/Lon: 36.111179 / -79.775009	NWI
A7	NE	1/2-1 mi	4102	PFO1Ch [P] Palustrine [FO] Forested [1] Broad-Leaved Deciduous [C] Seasonally Flooded [h] Diked/Impounded Lat/Lon: 36.111557 / -79.775124	NWI
B8	East	1/2-1 mi	4105	PUBHx [P] Palustrine [UB] Unconsolidated Bottom [H] Permanently Flooded [x] Excavated Lat/Lon: 36.102612 / -79.770081	NWI

\*See Wetland Classification System for additional information.

## WETLANDS MAP FINDINGS

Map ID Direction Distance Distance (ft.)	Code and Description*	Database
B9 East 1/2-1 mi 4121	PUBHx [P] Palustrine [UB] Unconsolidated Bottom [H] Permanently Flooded [x] Excavated Lat/Lon: 36.103619 / -79.770050	NWI
10 NE 1/2-1 mi 4207	L1UBHh [L] Lacustrine [1] Limnetic [UB] Unconsolidated Bottom [H] Permanently Flooded [h] Diked/Impounded Lat/Lon: 36.110756 / -79.773552	NWI
B11 East 1/2-1 mi 4400	PUBHx [P] Palustrine [UB] Unconsolidated Bottom [H] Permanently Flooded [x] Excavated Lat/Lon: 36.102695 / -79.769081	NWI
12 NW 1/2-1 mi 4417	L1UBHh [L] Lacustrine [1] Limnetic [UB] Unconsolidated Bottom [H] Permanently Flooded [h] Diked/Impounded Lat/Lon: 36.112267 / -79.793434	NWI
13 WSW 1/2-1 mi 4497	PUBHh [P] Palustrine [UB] Unconsolidated Bottom [H] Permanently Flooded [h] Diked/Impounded Lat/Lon: 36.097210 / -79.797501	NWI
14 East 1/2-1 mi 4557	PUBHx [P] Palustrine [UB] Unconsolidated Bottom [H] Permanently Flooded [x] Excavated Lat/Lon: 36.103977 / -79.768600	NWI
15 East 1/2-1 mi 5015	PUBHx [P] Palustrine [UB] Unconsolidated Bottom [H] Permanently Flooded [x] Excavated Lat/Lon: 36.103134 / -79.766998	NWI

\*See Wetland Classification System for additional information.

# WETLANDS CLASSIFICATION SYSTEM

National Wetland Inventory Maps are produced by the U.S. Fish and Wildlife Service, a sub-department of the U.S. Department of the Interior. In 1974, the U.S. Fish and Wildlife Service developed a criteria for wetland classification with four long range objectives:

- to describe ecological units that have certain homogeneous natural attributes,
- to arrange these units in a system that will aid decisions about resource management,
- to furnish units for inventory and mapping, and
- to provide uniformity in concepts and terminology throughout the U.S.

High altitude infrared photographs, soil maps, topographic maps and site visits are the methods used to gather data for the productions of these maps. In the infrared photos, wetlands appear as different colors and these wetlands are then classified by type. Using a hierarchical classification, the maps identify wetland and deepwater habitats according to:

- system
- subsystem
- class
- subclass
- modifiers

(as defined by Cowardin, et al. U.S. Fish and Wildlife Service FWS/OBS 79/31. 1979.)

The classification system consists of five systems:

1. marine
2. estuarine
3. riverine
4. lacustrine
5. palustrine

The marine system consists of deep water tidal habitats and adjacent tidal wetlands. The riverine system consists of all wetlands contained within a channel. The lacustrine systems includes all nontidal wetlands related to swamps, bogs & marshes. The estuarine system consists of deepwater tidal habitats and where ocean water is diluted by fresh water. The palustrine system includes nontidal wetlands dominated by trees and shrubs and where salinity is below .5% in tidal areas. All of these systems are divided in subsystems and then further divided into class.

National Wetland Inventory Maps are produced by transferring gathered data on a standard 7.5 minute U.S.G.S. topographic map. Approximately 52 square miles are covered on a National Wetland Inventory map at a scale of 1:24,000. Electronic data is compiled by digitizing these National Wetland Inventory Maps.

**SYSTEM**

**MARINE**

**SUBSYSTEM**

**1 - SUBTIDAL**

**2 - INTERTIDAL**

CLASS	RB-ROCK BOTTOM	UB-UNCONSOLIDATED BOTTOM	AB-AQUATIC BED	RF-REEF	OW-OPEN WATER / Unknown Bottom	AB-AQUATIC BED	RF-REEF	RS-ROCKY SHORE	US-UNCONSOLIDATED SHORE
Subclass	1 Bedrock 2 Rubble	1 Cobble-Gravel 2 Sand 3 Mud 4 Organic	1 Algal 3 Rooted Vascular 5 Unknown Submergent	1 Coral 3 Worm		1 Algal 3 Rooted Vascular 5 Unknown Submergent	1 Coral 3 Worm	1 Bedrock 2 Rubble	1 Cobble-Gravel 2 Sand 3 Mud 4 Organic

**SYSTEM**

**E - ESTUARINE**

**SUBSYSTEM**

**1 - SUBTIDAL**

CLASS	RB-ROCK BOTTOM	UB-UNCONSOLIDATED BOTTOM	AB-AQUATIC BED	RF-REEF	OW-OPEN WATER / Unknown Bottom
Subclass	1 Bedrock 2 Rubble	1 Cobble-Gravel 2 Sand 3 Mud 4 Organic	1 Algal 3 Rooted Vascular 4 Floating Vascular 5 Unknown Submergent 6 Unknown Surface	2 Mollusk 3 Worm	

**SUBSYSTEM**

**2 - INTERTIDAL**

CLASS	AB-AQUATIC BED	RF-REEF	SB - STREAMBED	RS-ROCKY SHORE	US-UNCONSOLIDATED SHORE	EM-EMERGENT	SS-SCRUB SHRUB	FO-FORESTED
Subclass	1 Algal 3 Rooted Vascular 4 Floating Vascular 5 Unknown Submergent 6 Unknown Surface	2 Mollusk 3 Worm	1 Cobble-Gravel 2 Sand 3 Mud 4 Organic	1 Bedrock 2 Rubble	1 Cobble-Gravel 2 Sand 3 Mud 4 Organic	1 Persistent 2 Nonpersistent	1 Broad-Leaved Deciduous 2 Needle-Leaved Deciduous 3 Broad-Leaved Evergreen 4 Needle-Leaved Evergreen 5 Dead 6 Deciduous 7 Evergreen	1 Broad-Leaved Deciduous 2 Needle-Leaved Deciduous 3 Broad-Leaved Evergreen 4 Needle-Leaved Evergreen 5 Dead 6 Deciduous 7 Evergreen



**SYSTEM**

**R - RIVERINE**

<b>SUBSYSTEM</b>	<b>1 - TIDAL</b>	<b>2 - LOWER PERENNIAL</b>	<b>3 - UPPER PERENNIAL</b>	<b>4 - INTERMITTENT</b>	<b>5 - UNKNOWN PERENNIAL</b>			
<b>CLASS</b>	RB-ROCK BOTTOM	UB-UNCONSOLIDATED BOTTOM	*SB-STREAMBED	AB-AQUATIC BED	RS-ROCKY SHORE	US-UNCONSOLIDATED SHORE	**EM-EMERGENT	OW-OPEN WATER/ Unknown Bottom
<b>Subclass</b>	1 Bedrock 2 Rubble	1 Cobble-Gravel 2 Sand 3 Mud 4 Organic	1 Bedrock 2 Rubble 3 Cobble-Gravel 4 Sand 5 Mud 6 Organic 7 Vegetated	1 Algal 2 Aquatic Moss 3 Rooted Vascular 4 Floating Vascular 5 Unknown Submergent 6 Unknown Surface	1 Bedrock 2 Rubble	1 Cobble-Gravel 2 Sand 3 Mud 4 Organic 5 Vegetated	2 Nonpersistent	

\* STREAMBED is limited to TIDAL and INTERMITTENT SUBSYSTEMS, and comprises the only CLASS in the INTERMITTENT SUBSYSTEM.  
 \*\*EMERGENT is limited to TIDAL and LOWER PERENNIAL SUBSYSTEMS.

**SYSTEM**

**L - LACUSTRINE**

**SUBSYSTEM**

**1 - LIMNETIC**

<b>CLASS</b>	RB-ROCK BOTTOM	UB-UNCONSOLIDATED BOTTOM	AB-AQUATIC BED	OW-OPEN WATER/ Unknown Bottom
<b>Subclass</b>	1 Bedrock 2 Rubble	1 Cobble-Gravel 2 Sand 3 Mud 4 Organic	1 Algal 2 Aquatic Moss 3 Rooted Vascular 4 Floating Vascular 5 Unknown Submergent 6 Unknown Surface	

**SUBSYSTEM**

**2 - LITTORAL**

<b>CLASS</b>	RB-ROCK BOTTOM	UB-UNCONSOLIDATED BOTTOM	AB-AQUATIC BED	RS-ROCKY SHORE	US-UNCONSOLIDATED SHORE	EM-EMERGENT	OW-OPEN WATER/ Unknown Bottom
<b>Subclass</b>	1 Bedrock 2 Rubble	1 Cobble-Gravel 2 Sand 3 Mud 4 Organic	1 Algal 2 Aquatic Moss 3 Rooted Vascular 4 Floating Vascular 5 Unknown Submergent 6 Unknown Surface	1 Bedrock 2 Rubble	1 Cobble-Gravel 2 Sand 3 Mud 4 Organic 5 Vegetated	2 Nonpersistent	

**SUBSYSTEM**

**P - PALUSTRINE**

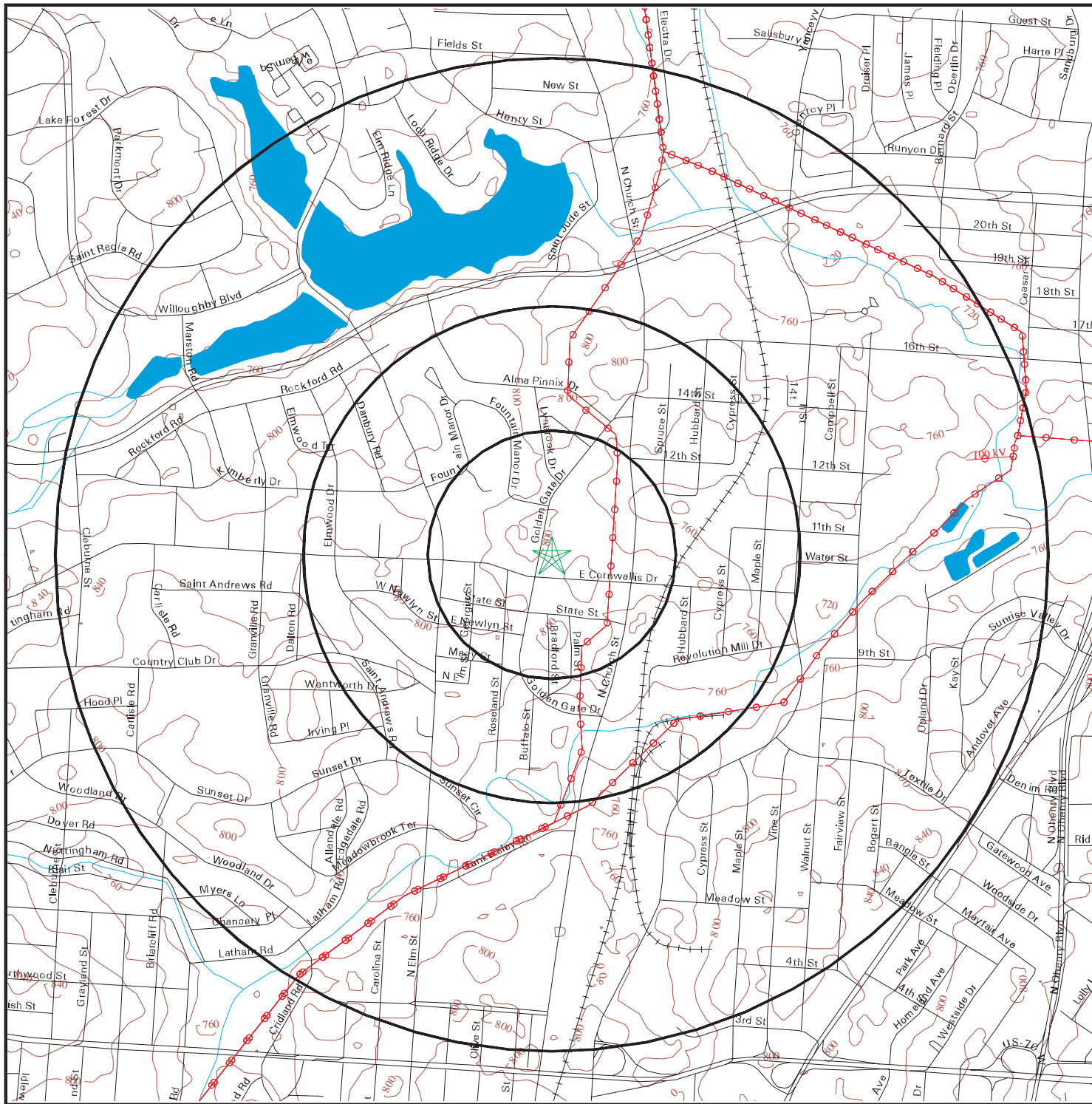
CLASS	RB--ROCK BOTTOM	UB--UNCONSOLIDATED BOTTOM	AB-AQUATIC BED	US--UNCONSOLIDATED SHORE	ML--MOSS- LICHEN	EM--EMERGENT	SS--SCRUB-SHRUB	FO--FORESTED	OW-OPEN WATER/ Unknown
Subclass	1 Bedrock 2 Rubble 3 Mud 4 Organic	1 Cobble-Gravel 2 Sand	1 Algal 2 Aquatic Moss 3 Rooted Vascular 4 Floating Vascular 5 Unknown 6 Unknown Surface	1 Cobble-Gravel 2 Sand 3 Mud 4 Organic 5 Vegetated	1 Moss 2 Lichen	1 Persistent 2 Nonpersistent	1 Broad-Leaved 2 Needle-Leaved 3 Broad-Leaved 4 Needle-Leaved 5 Dead 6 Deciduous 7 Evergreen	1 Broad-Leaved 2 Needle-Leaved 3 Broad-Leaved 4 Needle-Leaved 5 Dead 6 Deciduous 7 Evergreen	


**MODIFIERS**

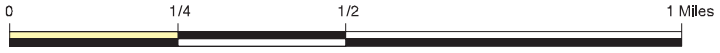
In order to more adequately describe wetland and deepwater habitats one or more of the water regime, water chemistry, soil, or special modifiers may be applied at the class or lower level in the hierarchy. The farmed modifier may also be applied to the ecological system.

WATER REGIME				WATER CHEMISTRY			SOIL	SPECIAL MODIFIERS
Non-Tidal	Tidal	Coastal Halinity	Inland Salinity	pH	all Fresh Water			
A Temporarily Flooded	H Permanently Flooded	K Artificially Flooded	*S Temporary-Tidal		1 Hyperhaline	7 Hypersaline	g Organic	b Beaver
B Saturated	J Intermittently Flooded	L Subtidal	*R Seasonal-Tidal		2 Euhaline	8 Eusaline	n Mineral	d Partially Drained/Ditched
C Seasonally Flooded	K Artificially Flooded	M Irregularly Exposed	*T Semipermanent -Tidal		3 Mixohaline (Brackish)	9 Mixosaline		f Farmed
D Seasonally Flooded/ Well Drained	W Intermittently Flooded/Temporary	N Regularly Flooded	V Permanent -Tidal		4 Polyhaline	0 Fresh	t Circumneutral	h Diked/Impounded
E Seasonally Flooded/ Saturated	Y Saturated/Semipermanent/ Seasonal	P Irregularly Flooded	U Unknown		5 Mesohaline		i Alkaline	r Artificial Substrate
F Semipermanently Flooded	Z Intermittently Exposed/Permanent	*These water regimes are only used in tidally influenced, freshwater systems.			6 Oligohaline			s Spoil
G Intermittently Exposed	U Unknown				0 Fresh			x Excavated

# FCC & FAA Sites Map



-  Streets
-  Contour Lines
-  County Boundary
-  Waterways
-  Power Lines
-  Water
-  Sites



<p><b>SITE NAME:</b> A Cleaner World #184, DC410046  <b>ADDRESS:</b> 2282 Golden Gate Drive                  Greensboro NC 27405  <b>LAT/LONG:</b> 36.102872 / 79.783973</p>	<p><b>CLIENT:</b> AECOM  <b>CONTACT:</b> Jeff Hvozdk  <b>INQUIRY #:</b> 7030879.5s  <b>DATE:</b> June 24, 2022</p> <p style="text-align: right;">TC7030879.5s Page 101 of 116</p>
--	---

# FCC & FAA SITES MAP FINDINGS TOWERS

Map ID  
Direction  
Distance  
Distance (ft.)

EDR ID  
Database

---

No Sites Reported.

# FCC & FAA SITES MAP FINDINGS AIRPORTS

EDR ID  
Database

---

No Sites Reported.

# FCC & FAA SITES MAP FINDINGS

## POWERLINES

EDR ID  
Database

135595  
POWERLINES

Voltage: 100  
Range: Yes  
Hi voltage: 161  
Volt cat: 70-138 kV  
Type: Alternating current  
Status: Active  
Corridor: Multiple lines  
Owner: Duke Energy Corporation  
Owner id: DUKE  
Num owners: Single Owner  
Operator: Duke Energy Carolinas LLC  
Operator id: DUKECAR  
Last owner: Not Reported  
Last own id: Not Reported  
Last oper: Not Reported  
Last oper id: Not Reported  
Mileage: 2.5839670799999999

135600  
POWERLINES

Voltage: 100  
Range: Yes  
Hi voltage: 161  
Volt cat: 70-138 kV  
Type: Alternating current  
Status: Active  
Corridor: Multiple lines  
Owner: Duke Energy Corporation  
Owner id: DUKE  
Num owners: Single Owner  
Operator: Duke Energy Carolinas LLC  
Operator id: DUKECAR  
Last owner: Not Reported  
Last own id: Not Reported  
Last oper: Not Reported  
Last oper id: Not Reported  
Mileage: 3.48088804

136805  
POWERLINES

Voltage: 100  
Range: Yes  
Hi voltage: 161  
Volt cat: 70-138 kV  
Type: Alternating current

# FCC & FAA SITES MAP FINDINGS

## POWERLINES

EDR ID  
Database

---

Status: Active  
Corridor: Multiple lines  
Owner: Duke Energy Corporation  
Owner id: DUKE  
Num owners: Single Owner  
Operator: Duke Energy Carolinas LLC  
Operator id: DUKECAR  
Last owner: Not Reported  
Last own id: Not Reported  
Last oper: Not Reported  
Last oper id: Not Reported  
Mileage: 3.48088804

---

134974  
POWERLINES

Voltage: 100  
Range: Yes  
Hi voltage: 161  
Volt cat: 70-138 kV  
Type: Alternating current  
Status: Active  
Corridor: Multiple lines  
Owner: Duke Energy Corporation  
Owner id: DUKE  
Num owners: Single Owner  
Operator: Duke Energy Carolinas LLC  
Operator id: DUKECAR  
Last owner: Not Reported  
Last own id: Not Reported  
Last oper: Not Reported  
Last oper id: Not Reported  
Mileage: 2.5839670799999999

---

135894  
POWERLINES

Voltage: 100  
Range: Yes  
Hi voltage: 161  
Volt cat: 70-138 kV  
Type: Alternating current  
Status: Active  
Corridor: Single line  
Owner: Duke Energy Corporation  
Owner id: DUKE  
Num owners: Single Owner  
Operator: Duke Energy Carolinas LLC  
Operator id: DUKECAR

# FCC & FAA SITES MAP FINDINGS POWERLINES

EDR ID  
Database

---

Last owner: Not Reported  
Last own id: Not Reported  
Last oper: Not Reported  
Last oper id: Not Reported  
Mileage: .09090373999999997

---

135478  
POWERLINES

Voltage: 100  
Range: Yes  
Hi voltage: 161  
Volt cat: 70-138 kV  
Type: Alternating current  
Status: Active  
Corridor: Multiple lines  
Owner: Duke Energy Corporation  
Owner id: DUKE  
Num owners: Single Owner  
Operator: Duke Energy Carolinas LLC  
Operator id: DUKECAR  
Last owner: Not Reported  
Last own id: Not Reported  
Last oper: Not Reported  
Last oper id: Not Reported  
Mileage: 1.6369367500000001

---

136793  
POWERLINES

Voltage: 100  
Range: Yes  
Hi voltage: 161  
Volt cat: 70-138 kV  
Type: Alternating current  
Status: Active  
Corridor: Multiple lines  
Owner: Duke Energy Corporation  
Owner id: DUKE  
Num owners: Single Owner  
Operator: Duke Energy Carolinas LLC  
Operator id: DUKECAR  
Last owner: Not Reported  
Last own id: Not Reported  
Last oper: Not Reported  
Last oper id: Not Reported  
Mileage: 1.6369367500000001



# FCC & FAA SITES MAP FINDINGS

## POWERLINES

EDR ID  
Database

134489  
POWERLINES

Voltage: 100  
Range: Yes  
Hi voltage: 161  
Volt cat: 70-138 kV  
Type: Alternating current  
Status: Active  
Corridor: Multiple lines  
Owner: Duke Energy Corporation  
Owner id: DUKE  
Num owners: Single Owner  
Operator: Duke Energy Carolinas LLC  
Operator id: DUKECAR  
Last owner: Not Reported  
Last own id: Not Reported  
Last oper: Not Reported  
Last oper id: Not Reported  
Mileage: 3.3788712300000001

135477  
POWERLINES

Voltage: 100  
Range: Yes  
Hi voltage: 161  
Volt cat: 70-138 kV  
Type: Alternating current  
Status: Active  
Corridor: Multiple lines  
Owner: Duke Energy Corporation  
Owner id: DUKE  
Num owners: Single Owner  
Operator: Duke Energy Carolinas LLC  
Operator id: DUKECAR  
Last owner: Not Reported  
Last own id: Not Reported  
Last oper: Not Reported  
Last oper id: Not Reported  
Mileage: 3.3788712300000001

## KEY CONTACTS & GOVERNMENT RECORDS SEARCHED

Various Federal laws and executive orders address specific environmental concerns. NEPA requires the responsible offices to integrate to the greatest practical extent the applicable procedures required by these laws and executive orders. EDR provides key contacts at agencies charged with implementing these laws and executive orders to supplement the information contained in this report.

### **NATURAL AREAS**

#### **Wilderness Areas**

##### Government Records Searched in This Report

##### FED\_LAND: Federal Lands

Source: USGS

Telephone: 703-648-5094

Federal data from Bureau of Land Management, National Park Service, Forest Service, and Fish and Wildlife Service.

- National Parks
- Forests
- Monuments
- Wildlife Sanctuaries, Preserves, Refuges
- Federal Wilderness Areas.

Date of Government Version: 12/31/2005

##### US NWP: National Wilderness Preservation System

This map layer consists of National Wilderness Preservation System areas of 320 acres or more, in the United States, Puerto Rico, and the U.S. Virgin Islands. Some established wilderness areas which are larger than 320 acres are not included in this map layer because their boundaries were not available from the owning or administering agency.

Source: U.S. Geological Survey.

Telephone: 888-275-8747

##### Federal Contacts for Additional Information

National Park Service, Southeast Region  
100 Alabama Street SW, 1924 Building  
Atlanta GA 30303  
404-562-3100

USDA Forest Service, Southern  
1720 Peachtree Road, N.W.  
Atlanta GA 30367  
404-347-2384

BLM - Eastern States Office  
7450 Boston Blvd.  
Springfield VA 22153  
703-440-1713

Fish & Wildlife Service, Fish & Wildlife Region 4  
Budget and Finance 1875 Century Boulevard  
Atlanta GA 30345  
404-679-4096

## KEY CONTACTS & GOVERNMENT RECORDS SEARCHED

### **Wildlife Preserves, Sanctuaries and Refuges**

#### Government Records Searched in This Report

##### FED\_LAND: Federal Lands

Source: USGS

Telephone: 703-648-5094

Federal data from Bureau of Land Management, National Park Service, Forest Service, and Fish and Wildlife Service.

- National Parks
- Forests
- Monuments
- Wildlife Sanctuaries, Preserves, Refuges
- Federal Wilderness Areas.

Date of Government Version: 12/31/2005

##### NC Conservation Easements: NC Conservation Easements

Source: NCGIA.

Telephone: 919-733-2090

##### NC Natural Heritage Areas: Significant Natural Heritage Areas

The Natural Heritage Program Natural Areas (NHPNA) data identifies terrestrial and aquatic sites that are of special biodiversity significance. A natural areas significance may be due to the presence of rare species, exemplary natural communities, or important animal assemblages.

Source: North Carolina Natural Heritage Program.

Telephone: 919-707-8630

##### NC Managed Areas: Lands Managed for Conservation and Open Space

The North Carolina Natural Heritage Program developed the Managed Areas (or MAREA) shapefile to document public- and privately-owned lands and easements that are of some conservation interest.

Source: North Carolina Natural Heritage Program.

Telephone: 919-707-8630

##### NC Federal Land Ownership: Federal Land Ownership

Federal Land Ownership boundaries of land in North Carolina that is owned and managed by the US Government

Source: North Carolina Natural Heritage Program.

Telephone: 919-707-8630

##### US ACEC: Areas of Critical Environmental Concern Designated Polygons

The designated ACECs are "areas within the public lands where special management attention is required to protect and prevent irreparable damage to important historic, cultural, or scenic values, fish and wildlife resources or other natural systems of processes, or to protect life and safety from natural hazards

Source: Bureau of Land Management.

Telephone: 202-912-7352

##### US Critical Water Habitat: US Critical Water Habitat

When a species is proposed for listing as endangered or threatened under the Endangered Species Act, the U.S.

Fish and Wildlife Service must consider whether there are areas of habitat believed to be essential the species conservation.

Those areas may be proposed for designation as critical habitat. Critical habitat is a term defined and used in the Act.

Source: US Fish & Wildlife Services.

Telephone: 970-226-9468

##### US Proclamation Boundaries: US Proclamation Boundaries

Approved, Proclamation or Extent Boundary

Source: USGS.

Telephone: 208-301-8288

## KEY CONTACTS & GOVERNMENT RECORDS SEARCHED

US Scenic River: National Wild and Scenic River System  
National Wild and Scenic Rivers System

Source: USGS National Atlas and the Interagency Wild and Scenic River Coordinating Council.  
Telephone: 509-546-8333

US NCED: National Conservation Easement Database

NCED shows a comprehensive picture of privately owned conservation easement lands in the U.S. The NCED will allow better strategic planning for conservation and development by merging data on land protection with biodiversity and resources, improving ecological and economic plans and investments.

Source: U.S Endowment for Forestry and Communities.  
Telephone: 202-621-1647

US Critical Land Habitat: US Critical Land Habitat

When a species is proposed for listing as endangered or threatened under the Endangered Species Act, the U.S. Fish and Wildlife Service must consider whether there are areas of habitat believed to be essential the species conservation. Those areas may be proposed for designation as critical habitat. Critical habitat is a term defined and used in the Act.

Source: US Fish & Wildlife Services.  
Telephone: 970-226-9468

Federal Contacts for Additional Information

Fish & Wildlife Service, Fish & Wildlife Region 4  
Budget and Finance 1875 Century Boulevard  
Atlanta GA 30345  
404-679-4096

State Contacts for Additional Information

Wildlife Resources Commission  
919-733-3391

### **Wild and scenic rivers**

Government Records Searched in This Report

FED\_LAND: Federal Lands

Source: USGS

Telephone: 703-648-5094

Federal data from Bureau of Land Management, National Park Service, Forest Service, and Fish and Wildlife Service.

- National Parks
- Forests
- Monuments
- Wildlife Sanctuaries, Preserves, Refuges
- Federal Wilderness Areas.

Date of Government Version: 12/31/2005

Federal Contacts for Additional Information

Fish & Wildlife Service, Fish & Wildlife Region 4  
Budget and Finance 1875 Century Boulevard  
Atlanta GA 30345  
404-679-4096

## KEY CONTACTS & GOVERNMENT RECORDS SEARCHED

### Endangered Species

#### Government Records Searched in This Report

NC Natural Heritage Element Occurrence: Natural Heritage Element Occurrence Sites

Locations of rare and endangered species populations and occurrences of exemplary or unique natural ecosystems (terrestrial and palustrine) and special wildlife habitats.

Source: Natural Heritage Program..

Telephone: 919-707-8630

Federal Endangered Species by County: Threatened and Endangered Species Listing

Endangered, Threatened, Emergency Listing (Endangered), Emergency Listing (Threatened), Experimental Population (Essential), Experimental Population (Non-Essential), Similarity of Appearance (Endangered), Similarity of Appearance (Threatened).

Source: US Fish and Wildlife Services.

Telephone: 800-344-9453

#### Federal Contacts for Additional Information

Fish & Wildlife Service, Fish & Wildlife Region 4

Budget and Finance 1875 Century Boulevard

Atlanta GA 30345

404-679-4096

#### State Contacts for Additional Information

Natural Heritage Program, Dept. of Env. & Natural Resources

919-733-4181

### LANDMARKS, HISTORICAL, AND ARCHEOLOGICAL SITES

#### Historic Places

##### Government Records Searched in This Report

National Register of Historic Places:

The National Register of Historic Places is the official federal list of districts, sites, buildings, structures, and objects significant in American history, architecture, archeology, engineering, and culture. These contribute to an understanding of the historical and cultural foundations of the nation.

The National Register includes:

- All prehistoric and historic units of the National Park System;
- National Historic Landmarks, which are properties recognized by the Secretary of the Interior as possessing national significance; and
- Properties significant in American, state, or local prehistory and history that have been nominated by State Historic Preservation Officers, federal agencies, and others, and have been approved for listing by the National Park Service.

Date of Government Version: 07/19/2015

NC Local District Boundaries: Boundaries for Local Districts

Properties and districts in North Carolina that are locally designated districts.

Source: Department of Natural & Cultural Resources.

Telephone: 919-807-6586

NC Historic Preservation Sites: Historic Preservation Sites:

Properties and districts in North Carolina that are locally designated landmarks.

Source: Department of Natural & Cultural Resources.

Telephone: 919-807-6586

NC NR, SL, DOE Boundaries: National Register, Study List, and Determined Eligible Sites:

Properties and districts in North Carolina that are either listed in the National Register (NR), determined eligible for the National Register in the Section 106 review process (DOE), on the North Carolina Study List for potential nomination to the National Register (SL).

Source: Department of Natural & Cultural Resources.

Telephone: 919-807-6586

## KEY CONTACTS & GOVERNMENT RECORDS SEARCHED

Natchez Trace National Scenic Trail: Natchez Trace National Scenic Trail

Source: Natchez Trace Parkway.

Telephone: 800-305-7417

US Trails: US Trails

This dataset contains a baseline inventory and condition assessment of all non-motorized trails on U.S. Fish and Wildlife Service lands as part of the National Trails Inventory Program conducted by the US Dept. of Transportation, Federal Highway Administration, Federal Lands Highway Division.

Source: U.S. Fish and Wildlife.

Telephone: 703-358-2205

Indian Reservations: Indian Reservations

This map layer portrays Indian administered lands of the United States that have any area equal to or greater than 640 acres.

Source: USGS.

Telephone: 202-208-3710

Potomac Heritage National Scenic Trail: Potomac Heritage National Scenic Trail

Source: Potomac Heritage NST Office.

Telephone: 304-535-4014

### Federal Contacts for Additional Information

Park Service; Advisory Council on Historic Preservation

1849 C Street NW

Washington, DC 20240

Phone: (202) 208-6843

### State Contacts for Additional Information

Div. Of Archives & History

919-733-4673

### **Indian Religious Sites**

#### Government Records Searched in This Report

Indian Reservations:

This map layer portrays Indian administered lands of the United States that have any area equal to or greater than 640 acres.

Source: USGS

Phone: 888-275-8747

Date of Government Version: 12/31/2005

### Federal Contacts for Additional Information

Department of the Interior- Bureau of Indian Affairs

Office of Public Affairs

1849 C Street, NW

Washington, DC 20240-0001

Office: 202-208-3711

Fax: 202-501-1516

National Association of Tribal Historic Preservation Officers

1411 K Street NW, Suite 700

Washington, DC 20005

Phone: 202-628-8476

Fax: 202-628-2241

## KEY CONTACTS & GOVERNMENT RECORDS SEARCHED

### State Contacts for Additional Information

A listing of local Tribal Leaders and Bureau of Indian Affairs Representatives can be found at:  
<http://www.doi.gov/bia/areas/agency.html>

Eastern Area Office, Bureau of Indian Affairs  
3701 N. Fairfax Drive Mail Stop 260-VASQ  
Arlington VA 22203  
703-235-2571

### **Scenic Trails**

#### Government Records Searched in This Report

APPAL\_TRAIL: Appalachian National Scenic Trail

Source: Appalachian Trail Conservancy and National Park Service Appalachian Trail Park Office  
Telephone: (304) 535-6278  
Appalachian Trail centerline.

#### State Contacts for Additional Information

Appalachian Trail Conference  
799 Washington Street P.O. Box 807  
Harpers Ferry, WV 25425-0807  
(304) 535-6331

### **FLOOD PLAIN, WETLANDS AND COASTAL ZONE**

#### **Flood Plain Management**

##### Government Records Searched in This Report

Flood Zone Data: This data was obtained from the Federal Emergency Management Agency (FEMA). It depicts Special Flood Hazard Areas (1%) and 0.2% Annual Chance of Flood Hazard as defined by FEMA. It includes the National Flood Hazard Layer (NFHL) which incorporates Flood Insurance Rate Map (FIRM) data and Q3 data from FEMA in areas not covered by NFHL.

Source: FEMA  
Phone: 877-336-2627  
Date of Government Version: 2015, 2003

#### Federal Contacts for Additional Information

Federal Emergency Management Agency  
877-3362-627

#### State Contacts for Additional Information

Dept. of Crime Control & Public Safety, Div. Of Emergency Mgmt.  
919-733-3867

## KEY CONTACTS & GOVERNMENT RECORDS SEARCHED

### **Wetlands Protection**

#### Government Records Searched in This Report

NWI: National Wetlands Inventory. This data, available in select counties across the country, was obtained by EDR in 2002, 2005, 2010, and 2015 from the U.S. Fish and Wildlife Service.

Source: U.S. Fish and Wildlife Service.

Phone: 608-238-9333

Date of Government Version: 05/28/2015

State Wetlands Data: Wetland Inventory

Source: US Fish & Wildlife Service

Telephone: 703-358-2171

#### Federal Contacts for Additional Information

Fish & Wildlife Service

813-570-5412

#### State Contacts for Additional Information

Wildlife Conservation Commission

919-733-3391

### **Coastal Zone Management**

#### Government Records Searched in This Report

CAMA Management Areas

Dept. of Env., Health & Natural Resources

919-733-2293

#### Federal Contacts for Additional Information

Office of Ocean and Coastal Resource Management

N/ORM, SSMC4

1305 East-West Highway

Silver Spring, Maryland 20910

301-713-3102

#### State Contacts for Additional Information

DEHNR, Div. Of Coastal Management

919-733-2293

NC Coastal Boundaries

NC One Map

919-754-6580

### **FCC & FAA SITES MAP**

For NEPA actions that come under the authority of the FCC, the FCC requires evaluation of Antenna towers and/or supporting structures that are to be equipped with high intensity white lights which are to be located in residential neighborhoods, as defined by the applicable zoning law.



## KEY CONTACTS & GOVERNMENT RECORDS SEARCHED

### Government Records Searched in This Report

#### **Cellular**

Federal Communications Commission  
445 12th Street, SW  
Washington, DC 20554  
888-225-5322

#### **Antenna Structure Registration**

Federal Communications Commission  
445 12th Street, SW  
Washington, DC 20554  
888-225-5322

#### **AM Antenna**

Federal Communications Commission  
445 12th Street, SW  
Washington, DC 20554  
888-225-5322

#### **FM Antenna**

Federal Communications Commission  
445 12th Street, SW  
Washington, DC 20554  
888-225-5322

#### **FAA Digital Obstacle File**

Federal Aviation Administration (FAA)  
1305 East-West Highway, Station 5631  
Silver Spring, MD 20910-3281  
Telephone: 301-713-2817

Describes known obstacles of interest to aviation users in the US. Used by the Federal Aviation Administration (FAA) and the National Oceanic and Atmospheric Administration to manage the National Airspace System.

#### **Airport Landing Facilities**

Federal Aviation Administration  
Telephone (800) 457-6656  
Private and public use landing facilities.

#### **Electric Power Transmission Line Data**

PennWell Corporation

This map includes information copyrighted by PennWell Corporation. This information is provided on a best effort basis and PennWell Corporation does not guarantee its accuracy nor warrant its fitness for any particular purpose. Such information has been reprinted with the permission of PennWell.

## KEY CONTACTS & GOVERNMENT RECORDS SEARCHED

### **Excessive Radio Frequency Emission**

For NEPA actions that come under the authority of the FCC, Commission actions granting construction permits, licenses to transmit or renewals thereof, equipment authorizations or modifications in existing facilities, require the determination of whether the particular facility, operation or transmitter would cause human exposure to levels of radio frequency in excess of certain limits.

#### Federal Contacts for Additional Information

Office of Engineering and Technology  
Federal Communications Commission  
445 12th Street SW  
Washington, DC 20554  
Phone: 202-418-2470

### **OTHER CONTACT SOURCES**

Department of Administration  
1302 Mail Service Center  
Raleigh NC 27699-1302  
919-807-2323

### **STREET AND ADDRESS INFORMATION**

(c) 2015 TomTom North America, Inc. All rights reserved. This material is proprietary and the subject of copyright protection and other intellectual property rights owned by or licensed to TomTom North America, Inc. The use of this material is subject to the terms of a license agreement. You will be held liable for any unauthorized copying or disclosure of this material.

**APPENDIX C**  
**NOTICES OF DRY CLEANING SOLVENT REMEDIATION**  
**(NDCSRs)**

**APPENDIX C-1**  
**NDCSR FOR SOURCE PROPERTY**  
**GOLDEN GATE ACQUISITION, LLC**  
**PIN 7865876057**

## NOTICE OF DRY-CLEANING SOLVENT REMEDIATION

Property Owner: Golden Gate Acquisition, LLC  
Recorded in Book \_\_\_\_\_, Page \_\_\_\_\_  
Associated plat recorded in Plat Book \_\_\_\_\_, Page \_\_\_\_\_

This documentary component of a Notice of Dry-Cleaning Solvent Remediation (hereinafter "Notice") is hereby recorded on this \_\_\_\_ day of \_\_\_\_\_, 20\_\_\_\_ by Golden Gate Acquisition, LLC (hereinafter "Property Owner"). The survey plat component of the Notice is being recorded concurrently with this documentary component. The real property (hereinafter "Property") which is the subject of this Notice is located at 2282 Golden Gate Drive, Greensboro, Guilford County, North Carolina, Parcel Identification Number (PIN) 7865876057.

The Property is contaminated with dry-cleaning solvent, as defined at North Carolina General Statutes (hereinafter "N.C.G.S."), Section (hereinafter "§") 143-215.104B(b)(9) and other contaminants and is one of three parcels that make up the dry-cleaning solvent contamination site (hereinafter "Contamination Site"). This Notice has been approved by the North Carolina Department of Environmental Quality, or its successor in function (hereinafter "DEQ") under the authority of the Dry-Cleaning Solvent Cleanup Act of 1997, as amended, N.C.G.S. § 143-215.104A *et seq.* (hereinafter "DSCA") and is required to be filed in the Register of Deeds' Office in the county or counties in which the land is located, pursuant to NCGS § 143-215.104M. A Notice will be recorded separately in each chain of title of the Contamination Site.

Soil and groundwater at the Property are contaminated with dry-cleaning solvents associated with dry-cleaning operations at the A Cleaner World #184 (DSCA Site ID DC410046) located at 2822 Golden Gate Drive, Greensboro, in the Golden Gate Shopping Center. Dry-cleaning operations have been conducted on the Property from approximately 1987 to present.

Pursuant to N.C.G.S. § 143-215.104M, this Notice is being filed in order to reduce or eliminate the danger to public health or the environment posed by the Property. Attached hereto as **Exhibit A** is a reduction, to 8 1/2" x 11", of the survey plat component of the Notice required by N.C.G.S. § 143-215.104M. The survey plat has been prepared and certified by a professional land surveyor and meets the requirements of G.S. 47-30, and contains the following information required by N.C.G.S. § 143-215.104M:

(1) A description of the location and dimensions of the areas of potential environmental concern with respect to permanently surveyed benchmarks; and

(2) The type, location and quantity of regulated dry-cleaning solvent contamination and other contaminants known to exist on the Property.

Attached hereto as **Exhibit B**, is a legal description of the Property that would be sufficient as a description in an instrument of conveyance.

Pursuant to NCGS § 143-215.104M, a certified copy of this Notice must be filed within 15 days of receipt of DEQ's approval of the Notice or the effective date of the dry-cleaning solvent remediation agreement, whichever is later. Pursuant to NCGS § 143-215.104M, the copy of the Notice certified by DEQ must be recorded in the grantor index under the names of the owners of the land.

### **LAND-USE RESTRICTIONS**

NCGS § 143-215.104M requires that the Notice identify any restrictions on the current and future use of the Property that are necessary or useful to maintain the level of protection appropriate for the designated current or future use of the Property and that are designated in the dry-cleaning remediation agreement. The restrictions shall remain in force in perpetuity unless canceled by the Secretary of DEQ, or his/her designee, after the hazards have been eliminated, pursuant to NCGS § 143-215.104M. Those restrictions are hereby imposed on the Property, and are as follows:

1. Without prior written approval from DEQ, **Areas A and B** of the Property shall not be used for:
  - a. childcare centers, elementary, middle, or high schools; or elder care facilities. Exceptions to this restriction include use of the property for technical or adult education institutions; technical training centers; or tutorial institutions.
  - b. mining or extraction of coal, oil, gas or any mineral or non-mineral substances.
2. **Area A** of the Property shall be used exclusively for non-residential land use pursuant to North Carolina Administrative Code (NCAC) 15A NCAC 02S.0102(21) and related amenities (parking, landscape areas and walkways), and all other uses of the Property are prohibited except as approved in writing by DEQ.
3. Soil in **Area B** of the Property may not be removed or disturbed unless approved in writing in advance by DEQ or its successor in function, except for routine landscape maintenance and emergency utility repair. In the event of emergency utility repair, DEQ shall be given written notice of any such emergency repair no later than the next business day, and further related assessment and remedial measures may be required.
4. No activities that encounter, expose, remove or use groundwater (for example, installation of water supply wells, fountains, ponds, lakes or swimming pools that use groundwater, or construction or excavation activities that encounter or expose groundwater) may occur within **Areas A, B, or C** of the Property without prior approval of DEQ.

Pursuant to the Guilford County Well Rules, Chapter 1, Section I, no person shall construct, repair or abandon, or cause to be constructed, repaired or abandoned any well contrary to the provisions of the regulations and standards set forth by Guildford County Health Department. Pursuant to Chapter 2, Section III, special consideration shall be given for wells located within a one-thousand-five-hundred-foot radius around a point or source of established groundwater contamination. The minimum horizontal separation between a well and potential sources of groundwater contamination which exist or have been permitted at the time the well is constructed, shall be in accordance with Section III, Subparagraph (A)3.

5. In January of each year, on or before January 31<sup>st</sup>, the owner of any portion of the Property shall submit a notarized Annual Certification of Land-Use Restrictions to DEQ certifying that this Notice remains recorded at the Register of Deeds' office, and that the land-use restrictions are being complied with.
6. No person conducting environmental assessment or remediation at the Property or involved in determining compliance with applicable land-use restrictions, at the direction of, or pursuant to a permit or order issued by DEQ may be denied access to the Property for the purpose of conducting such activities.
7. The owner of any portion of the Property shall cause the instrument of any sale, lease, grant, or other transfer of any interest in the property to include a provision expressly requiring the lessee, grantee, or transferee to comply with this Notice, **except that leases on the property which, by their terms, explicitly prohibit modifying or altering the property in any manner which might violate this Notice and leases for structures on the property which are entirely outside of Area C, are not required to contain such a provision.** The failure to include such a provision shall not affect the validity or applicability of any land-use restriction in this Notice.

### **RIGHT OF ENTRY**

The property owner grants and conveys to DEQ, its agents, contractors, and employees, and any person performing pollution remediation activities under the direction of DEQ, access at reasonable times and under reasonable security requirements to the Property to determine and monitor compliance with the land-use restrictions set forth in this Notice. Such investigations and actions are necessary by DEQ to ensure that use, occupancy, and activities of and at the Property are consistent with the land-use restrictions and to ensure that the structural integrity and continued effectiveness of any engineering controls (if appropriate) described in the Notice are maintained. Whenever possible, at least 48 hours advance notice will be given to the Property Owner prior to entry. Advance notice may not always be possible due to conditions such as response time to complaints and emergency situations.

## **REPRESENTATIONS AND WARRANTIES**

The Property Owner hereby represents and warrants to the other signatories hereto:

- i) that the Property Owner is the sole owner of the Property; **or** that the Property Owner has provided to DEQ the names of all other persons that own an interest in or hold an encumbrance on the Property and have notified such persons of the Property Owner's intention to enter into this Notice;
- ii) that the Property Owner has the power and authority to enter into this Notice, to grant the rights and interests herein provided and to carry out all obligations hereunder; and
- iii) that this Notice will not materially violate or contravene or constitute a material default under any other agreement, document or instrument to which the Property Owner is a party or by which the Property Owner may be bound or affected.

## **ENFORCEMENT**

The above land-use restrictions shall be enforceable without regard to lack of privity of estate or contract, lack of benefit to particular land, or lack of any property interest in particular land. The land-use restrictions shall be enforced by any owner of the Property. The land-use restrictions may also be enforced by DEQ through the remedies provided in NCGS § 143-215.104P or by means of a civil action; by any unit of local government having jurisdiction over any part of the Property; and by any person eligible for liability protection under the DSCA who will lose liability protection if the restrictions are violated. Any attempt to cancel any or all of this Declaration without the approval of the Secretary of DEQ (or its successor in function), or his/her delegate, shall be subject to enforcement by DEQ to the full extent of the law. Failure by any party required-or authorized to enforce any of the above restrictions shall in no event be deemed a waiver of the right to do so thereafter as to the same violation or as to one occurring prior or subsequent thereto.

If a land-use restriction set out in this Notice required under NCGS § 143-215.104.M is violated, the owner of the Property at the time the land-use restriction is violated, the owner's successors and assigns, and the owner's agents who direct or contract for alteration of the contamination site in violation of a land-use restriction shall be liable for remediation of all contaminants to unrestricted use standards.

## **FUTURE SALES, LEASES, CONVEYANCES AND TRANSFERS**

When any portion of the Property subject to this Notice is sold, leased, conveyed or transferred, the deed or other instrument of transfer shall contain in the description section, in no smaller type than that used in the body of the deed or instrument, (1) a statement that the property has been contaminated with dry-cleaning solvent and, if appropriate, cleaned up under the Act and (2) a reference by book and page to the recordation of this Notice.



The Property Owner shall notify DEQ within fourteen (14) calendar days of the effective date of any conveyance, grant, gift, or other transfer, whole or in part, of the Property Owner's interest in the Property. This notification shall include the name, business address and phone number of the transferee and the expected date of transfer.

The Property Owner shall notify DEQ within thirty (30) days following the petitioning or filing of any document by any person initiating a rezoning of the Property that would change the base zone of the Property.

This provision shall not apply to leases that do not provide for the right to take actions that would violate the prohibitions and restrictions of this Notice.

**PROPERTY OWNER SIGNATURE**

IN WITNESS WHEREOF, Property Owner has caused this instrument to be duly executed this \_\_\_ day of \_\_\_\_\_, 20\_\_.

Golden Gate Acquisition, LLC

By:

\_\_\_\_\_  
Name of contact

STATE OF \_\_\_\_\_  
COUNTY OF \_\_\_\_\_

I, \_\_\_\_\_, a Notary Public of the county and state aforesaid, certify that \_\_\_\_\_ personally came before me this day and acknowledged that he/she is a Member of Golden Gate Acquisition, LLC, a North Carolina limited liability corporation, and its Manager, and that by authority duly given and as the act of the company, the foregoing Notice of Dry-Cleaning Solvent Remediation was signed in its name by him.

WITNESS my hand and official stamp or seal, this \_\_\_ day of \_\_\_\_\_, 20\_\_.

\_\_\_\_\_  
Name typed or printed  
Notary Public

My Commission expires: \_\_\_\_\_  
[Stamp/Seal]

**APPROVAL AND CERTIFICATION**

The foregoing Notice of Dry-Cleaning Solvent Remediation is hereby approved and certified.

North Carolina Department of Environmental Quality

By: \_\_\_\_\_  
William F. Hunneke  
Chief, Superfund Section  
Division of Waste Management

\_\_\_\_\_  
Date

ATTACHMENT

**LIMITED POWER OF ATTORNEY**

I \_\_\_\_\_ “Property Owner”, do hereby grant a limited power of attorney to DEQ and to DEQ’s independent contractors, as follows:

**DEQ and DEQ’s independent contractors shall have the limited power of attorney to record this Notice, including its documentary and survey plat components, in accordance with N.C.G.S. § 143-215.104M on my “Property Owner” behalf. This limited power of attorney shall terminate upon completion of the recordation of the Notice.**

Signature of Property Owner \_\_\_\_\_

Dated this \_\_\_\_ day of \_\_\_\_\_, 20\_\_.

STATE OF \_\_\_\_\_

COUNTY OF \_\_\_\_\_

I, \_\_\_\_\_, a Notary Public, do hereby certify that \_\_\_\_\_ personally appeared before me this day and signed this “Limited Power of Attorney”.

WITNESS my hand and official stamp or seal, this \_\_\_\_ day of \_\_\_\_\_, 20\_\_.

\_\_\_\_\_  
Name typed or printed

Notary Public

My Commission expires: \_\_\_\_\_

[Stamp/Seal]

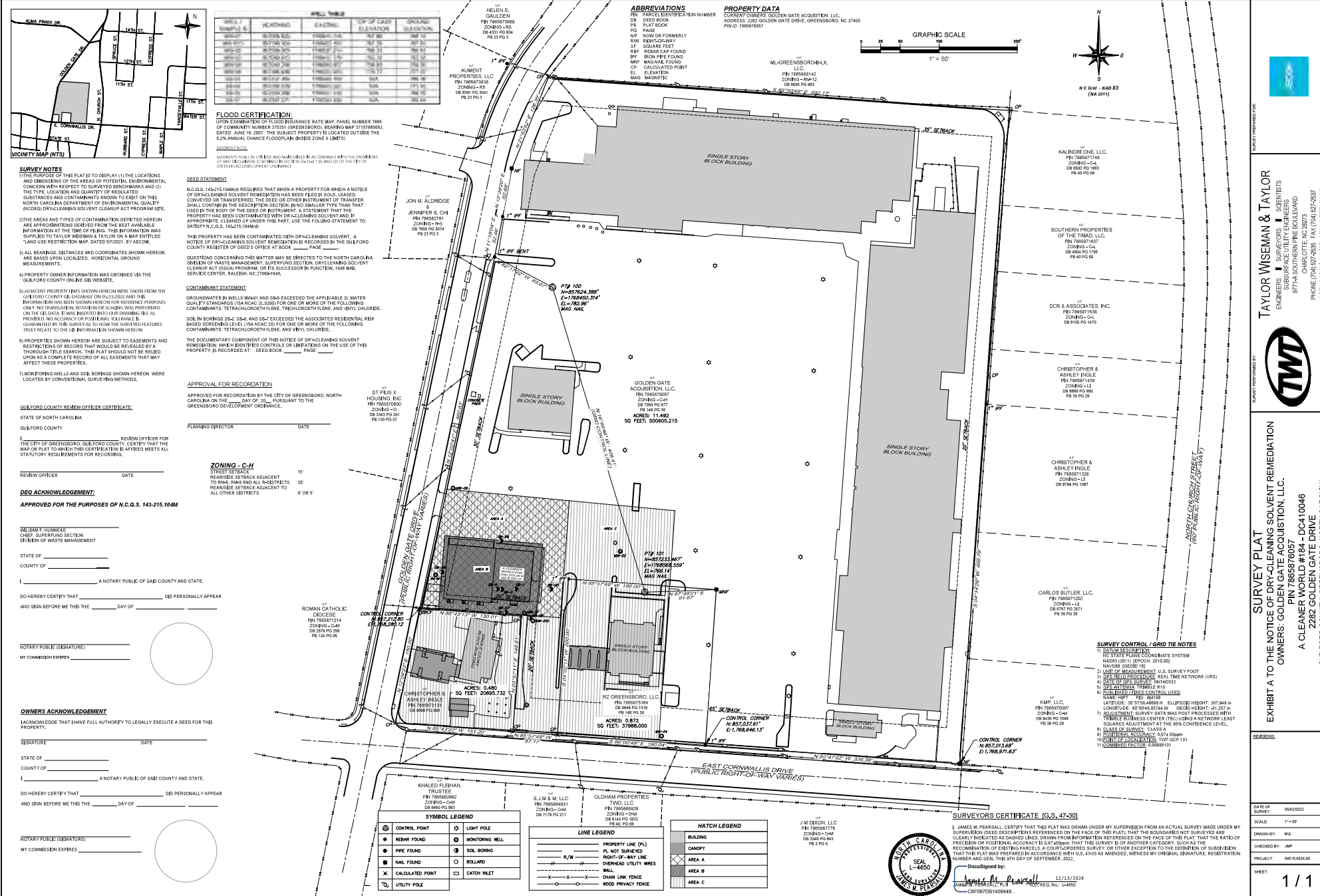


**EXHIBIT A**  
**REDUCTION OF SURVEY PLAT**

THIS MAP MAY NOT BE A CERTIFIED SURVEY AND HAS NOT BEEN REVIEWED BY A LOCAL GOVERNMENT AGENCY FOR COMPLIANCE WITH ANY APPLICABLE LAND DEVELOPMENT REGULATIONS AND HAS NOT BEEN REVIEWED FOR COMPLIANCE WITH RECORDING REQUIREMENTS FOR PLATS.

RECORDED IN BOOK OF MAPS PAGE

Design: DriveMap ID: 26A81846-0C64170-A56F646708F7FD3



**TAYLOR WISEMAN & TAYLOR**  
 ENGINEERS & SURVEYORS  
 977 HAWK CREEK ROAD  
 CHARLOTTE, NC 28203  
 PHONE (704) 527-5535 FAX (704) 527-5537  
 NORTH CAROLINA LICENSE NUMBER: 47632



**SURVEY PLAT**  
 EXHIBIT A TO THE NOTICE OF DRY-CLEANING SOLVENT REMEDIATION  
 OWNERS: GOLDEN GATE ACQUISITION, LLC.  
 PIN 786576057  
 A CLEANER WORLD #184 - DC4110046  
 2282 GOLDEN GATE DRIVE  
 GUILFORD COUNTY, GREENSBORO, NORTH CAROLINA

**DATE OF SURVEY:** 06/05/2022  
**SCALE:** 1" = 50'  
**DRAWN BY:** ML  
**CHECKED BY:** JWP  
**PROJECT:** 04514-0200  
**SHEET:** 1 / 1

**EXHIBIT B**  
**PROPERTY LEGAL DESCRIPTION**

Golden Gate Acquisition  
PIN# 7865876057  
Deed Book 7959, Page 877

Situate in the State of North Carolina, County of Guilford, Township of Morehead, City of Greensboro and being all of tract now or formerly owned by Golden Gate Acquisition, LLC by deed of record in Deed Book 7959, Page 877, Office of the Register of Deeds, Guilford County, North Carolina, and being more particularly described as follows:

BEGINNING at a nail found in the northerly right-of-way of East Cornwallis Drive at the southeasterly corner of subject tract;

Thence North  $85^{\circ} 47' 42''$  West, a distance of 326.38 feet, with said northerly right-of-way line, to a 1" iron pipe found at the southeasterly corner of a tract conveyed to RZ Greensboro, LLC by deed of record in Deed Book 8648, Page 1516;

Thence the following three (3) courses and distances along the lines common to said Golden Gate Acquisitions and RZ Greensboro tracts:

1. North  $04^{\circ} 01' 33''$  East, a distance of 199.83 feet, to a magnetic nail found;
2. North  $85^{\circ} 57' 49''$  West, a distance of 190.00 feet, to a 1" iron pipe found;
3. South  $04^{\circ} 02' 11''$  West, a distance of 200.00 feet, to a calculated point in the aforesaid northerly right-of-way line of East Cornwallis Drive;

Thence  $85^{\circ} 57' 49''$  West, a distance of 57.17 feet, with said northerly right-of-way line of East Cornwallis Drive, to a calculated point at the southeasterly corner of the tract conveyed to Jeff Ingle by deed of record in Deed Book 4297, Page 485;

Thence the following two (2) courses and distances with the lines common to said Golden Gate Acquisitions and Ingle tracts:

1. North  $03^{\circ} 57' 11''$  East, a distance of 148.61 feet, to a calculated point;
2. North  $85^{\circ} 43' 13''$  West, a distance of 130.01 feet, to a rebar w/cap found in the easterly right-of-way line of Golden Gate Drive at the northwesterly corner of said Ingle tract;

Thence the following four (4) courses and distances with the easterly right-of-way line of said Golden Gate Drive;

1. North  $12^{\circ} 02' 41''$  East, a distance of 460.63 feet, to a 1" iron pipe found;
2. North  $11^{\circ} 18' 04''$  East, a distance of 52.46 feet, to a 1" iron pipe found;
3. North  $10^{\circ} 39' 20''$  East, a distance of 62.68 feet, to a nail found;
4. North  $21^{\circ} 53' 52''$  East, a distance of 126.35 feet, to a calculated point at the northwesterly corner of said Golden Gate Acquisition tract;

Thence South  $85^{\circ} 50' 49''$  East, a distance of 592.17 feet, with the northerly line of said Golden Gate Acquisition tract, to a calculated point to the northeasterly corner of said Golden Gate Acquisition tract;

Thence South  $04^{\circ} 36' 11''$  West, a distance of 339.68 feet, with an easterly line of said Golden Gate Acquisition tract, to a 1" iron pipe found;

Thence South  $04^{\circ} 14' 29''$  West, a distance of 499.79 feet, with the easterly line of said Golden Gate Acquisition tract, to the POINT OF BEGINNING. Said tract containing 11.492 acres, more or less.



**APPENDIX C-2**  
**NDCSR FOR OFF-SOURCE PROPERTY**  
**CHRISTOPHER W. INGLE and ASHLEY M. INGLE**  
**PIN 7865873133**

## NOTICE OF DRY-CLEANING SOLVENT REMEDIATION

Property Owner: Christopher W. Ingle and Ashley M. Ingle  
Recorded in Deed Book \_\_\_\_\_, Page \_\_\_\_\_  
Associated plat recorded in Plat Book \_\_\_\_\_, Page \_\_\_\_\_

This documentary component of a Notice of Dry-Cleaning Solvent Remediation (hereinafter "Notice") is hereby recorded on this \_\_\_\_ day of \_\_\_\_\_, 20\_\_\_\_ by Christopher W. Ingle and Ashley M. Ingle (hereinafter "Property Owner"). The survey plat component of the Notice is being recorded concurrently with this documentary component. The real property (hereinafter "Property") which is the subject of this Notice is located at 2200 Golden Gate Drive, Greensboro, Guilford County, North Carolina, Parcel Identification Number (PIN) 7865873133.

The Property is contaminated with dry-cleaning solvent, as defined at North Carolina General Statutes (hereinafter "N.C.G.S."), Section (hereinafter "§") 143-215.104B(b)(9), and other contaminants and is one of three parcels that make up the dry-cleaning solvent contamination site (hereinafter "Contamination Site"). This Notice has been approved by the North Carolina Department of Environmental Quality, or its successor in function (hereinafter "DEQ") under the authority of the Dry-Cleaning Solvent Cleanup Act of 1997, as amended, N.C.G.S. § 143-215.104A *et seq.* (hereinafter "DSCA") and is required to be filed in the Register of Deeds' Office in the county or counties in which the land is located, pursuant to NCGS § 143-215.104I. A Notice will be recorded separately in each chain of title of the Contamination Site.

Groundwater under the Property is contaminated with dry-cleaning solvents associated with dry-cleaning operations at the A Cleaner World #184 (DSCA Site ID DC410046) located at 2822 Golden Gate Drive, Greensboro, in the Golden Gate Shopping Center. **A risk assessment of the contaminated property concluded that the contamination poses no unacceptable risk as long as groundwater on the property is not used as a source of water for any water supply wells.**

Pursuant to N.C.G.S. § 143-215.104I, this Notice is being filed in order to reduce or eliminate the danger to public health or the environment posed by the Property. Attached hereto as **Exhibit A** is a reduction, to 8 1/2" x 11", of the survey plat component of the Notice required by N.C.G.S. § 143-215.104M. The survey plat has been prepared and certified by a professional

land surveyor and meets the requirements of G.S. 47-30, and contains the following information required by N.C.G.S. § 143-215.104M:

- (1) A description of the location and dimensions of the areas of potential environmental concern with respect to permanently surveyed benchmarks; and
- (2) The type, location and quantity of regulated dry-cleaning solvent contamination and other contaminants known to exist on the Property.

Attached hereto as **Exhibit B** is a legal description of the Property that would be sufficient as a description in an instrument of conveyance.

### **USE OF GROUNDWATER PROHIBITED BY STATE AND LOCAL REGULATIONS**

Groundwater on this Property contains contaminants that exceed unrestricted use standards. Pursuant to 15A North Carolina Administrative Code 02C .0107(b)(1), “(t)he source of water for any water supply well shall not be from a water bearing zone or aquifer that is contaminated.” Therefore, state law prohibits construction of a water supply well on this property unless it can be demonstrated that the water pumped from the well is not contaminated. Further, pursuant to North Carolina General Statute 87-88(c) and 15A North Carolina Administrative Code 02C .0112(a), no well may be constructed or maintained in a manner whereby it could be a source or channel of contamination of the groundwater supply or any aquifer.

Pursuant to the Guilford County Well Rules, Chapter 1, Section I, no person shall construct, repair or abandon, or cause to be constructed, repaired or abandoned any well contrary to the provisions of the regulations and standards set forth by Guilford County Health Department. Pursuant to Chapter 2, Section III, special consideration shall be given for wells located within a one-thousand-five-hundred-foot radius around a point or source of established groundwater contamination. The minimum horizontal separation between a well and potential sources of groundwater contamination which exist or have been permitted at the time the well is constructed, shall be in accordance with Section III, Subparagraph (A)3.

### **FUTURE SALES, LEASES, CONVEYANCES AND TRANSFERS**

When any portion of the Property is sold, leased, conveyed or transferred, pursuant to NCGS § 143-215.104M the deed or other instrument of transfer shall contain in the description section, in no smaller type than that used in the body of the deed or instrument, a statement that the Property has been contaminated with dry-cleaning solvent and, if appropriate, cleaned up under the DSCA.

This provision shall not apply to leases that do not provide for the right to take actions that would violate the prohibitions and restrictions of this Notice.

**CANCELLATION OF THE NOTICE**

The Notice may, at the request of the Property Owner, be canceled by DEQ after the risk to public health and the environment associated with the dry-cleaning solvent contamination and any other contaminants included in the DSCA Remediation Agreement have been eliminated as a result of remediation of the Property to unrestricted use standards.

**APPROVAL AND CERTIFICATION OF NORTH CAROLINA DEPARTMENT OF ENVIRONMENTAL QUALITY**

The foregoing Notice of Dry-Cleaning Solvent Remediation is hereby approved and certified.

North Carolina Department of Environmental Quality

By: \_\_\_\_\_ Date \_\_\_\_\_  
William F. Hunneke  
Chief, Superfund Section  
Division of Waste Management

STATE OF NORTH CAROLINA  
COUNTY OF WAKE

I, \_\_\_\_\_, a Notary Public of Wake County and State of North Carolina do hereby certify that \_\_\_\_\_ did personally appeared before me this the \_\_\_ day of \_\_\_\_\_, 20\_\_.

\_\_\_\_\_  
Name typed or printed  
Notary Public

My Commission expires: \_\_\_\_\_  
[Stamp/Seal]

**CERTIFICATION OF REGISTER OF DEEDS**

The foregoing documentary component of the Notice of Dry-Cleaning Solvent Remediation, and the associated plat, are certified to be duly recorded at the date and time, and in the Books and Pages, shown on the first page hereof.

Register of Deeds for Guilford County

By: \_\_\_\_\_

\_\_\_\_\_ Date

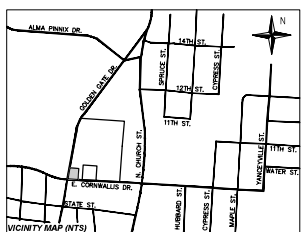
Name typed or printed: \_\_\_\_\_

Deputy/Assistant Register of Deeds

**EXHIBIT A**  
**REDUCTION OF SURVEY PLAT**

THIS MAP MAY NOT BE A CERTIFIED SURVEY AND HAS NOT BEEN REVIEWED BY A LOCAL GOVERNMENT AGENCY FOR COMPLIANCE WITH ANY APPLICABLE LAND DEVELOPMENT REGULATIONS AND HAS NOT BEEN REVIEWED FOR COMPLIANCE WITH RECORDING REQUIREMENTS FOR PLATS.

Design: Drawn by: ID: 26481846-00C4-170-5A5F-6467-02FF3D



WELL NO.	DEPTH	DATE	LOG	REMARKS
1	10'	10/15/08	10'	10'
2	10'	10/15/08	10'	10'
3	10'	10/15/08	10'	10'
4	10'	10/15/08	10'	10'
5	10'	10/15/08	10'	10'
6	10'	10/15/08	10'	10'
7	10'	10/15/08	10'	10'
8	10'	10/15/08	10'	10'
9	10'	10/15/08	10'	10'
10	10'	10/15/08	10'	10'
11	10'	10/15/08	10'	10'
12	10'	10/15/08	10'	10'
13	10'	10/15/08	10'	10'
14	10'	10/15/08	10'	10'
15	10'	10/15/08	10'	10'
16	10'	10/15/08	10'	10'
17	10'	10/15/08	10'	10'
18	10'	10/15/08	10'	10'
19	10'	10/15/08	10'	10'
20	10'	10/15/08	10'	10'
21	10'	10/15/08	10'	10'
22	10'	10/15/08	10'	10'
23	10'	10/15/08	10'	10'
24	10'	10/15/08	10'	10'
25	10'	10/15/08	10'	10'

**FLOOD CERTIFICATION:**  
UPON EXAMINATION OF FLOOD INSURANCE RATE MAP, PANEL NUMBER 7865 OF COMMUNITY NUMBER 37031 (GREENSBORO), BEARING MAP 370319000, DATED JUNE 18, 2007, THE SUBJECT PROPERTY IS LOCATED OUTSIDE THE 500-YEAR ANNUAL CHANCE FLOODPLAIN (INSIDE ZONE X-1 AREA).

STATEMENTS SHALL BE TRUE AND MAINTAINED IN ACCORDANCE WITH THE PROVISIONS OF GREENSBORO DEVELOPMENT ORDINANCE.

**DEED STATEMENT:**  
N.C.G.S. 143-215.104(a)(6) REQUIRES THAT WHEN A PROPERTY FOR WHICH A NOTICE OF DRY-CLEANING SOLVENT REMEDIATION HAS BEEN FILED IS SOLD, LEASED, CONVEYED OR TRANSFERRED, THE DEED OR OTHER INSTRUMENT OF TRANSFER SHALL CONTAIN IN THE DESCRIPTION SECTION, IN NO SMALLER TYPE THAN THAT USED IN THE BODY OF THE DEED OR INSTRUMENT, A STATEMENT THAT THE PROPERTY HAS BEEN CONTAMINATED WITH DRY-CLEANING SOLVENT AND IF APPROPRIATE, CLEANED UP UNDER THE ACT. USE THE FOLLOWING STATEMENT TO SATISFY N.C.G.S. 143-215.104(a)(6):

THE PROPERTY HAS BEEN CONTAMINATED WITH DRY-CLEANING SOLVENT. A NOTICE OF DRY-CLEANING SOLVENT REMEDIATION IS RECORDED IN THE GUILFORD COUNTY REGISTER OF DEEDS' OFFICE AT BOOK \_\_\_\_\_ PAGE \_\_\_\_\_.

QUESTIONS CONCERNING THE MATTER MAY BE DIRECTED TO THE NORTH CAROLINA DIVISION OF WASTE MANAGEMENT, SUPERFUND SECTION, DRY-CLEANING SOLVENT CLEANUP ACT LOCAL PROGRAM, OR ITS SUCCESSOR IN FUNDING, 1548 W.M. SERVICE CENTER, RALEIGH, NC 27604-6446.

**CONTAMINANT STATEMENT:**  
GROUNDWATER IN WELLS MW-01 AND 28-4 EXCEEDED THE APPLICABLE 2L WATER QUALITY STANDARDS (USEPA/CAL 2L) FOR ONE OR MORE OF THE FOLLOWING CONTAMINANTS: TETRACHLOROETHYLENE, TRICHLOROETHYLENE, AND TOLUENE. CHLORIDE.

THE DOCUMENTARY COMPONENT OF THIS NOTICE OF DRY-CLEANING SOLVENT REMEDIATION, WHICH IDENTIFIES CONTROLS OR LIMITATIONS ON THE USE OF THIS PROPERTY, IS RECORDED AT: DEED BOOK \_\_\_\_\_ PAGE \_\_\_\_\_.

**APPROVAL FOR RECORDATION:**  
APPROVED FOR RECORDATION BY THE CITY OF GREENSBORO, NORTH CAROLINA ON THE \_\_\_\_\_ DAY OF \_\_\_\_\_ PURSUANT TO THE GREENSBORO DEVELOPMENT ORDINANCE.

PLANNING DIRECTOR \_\_\_\_\_ DATE \_\_\_\_\_

**GUILFORD COUNTY REVIEW OFFICER CERTIFICATE:**  
STATE OF NORTH CAROLINA  
GUILFORD COUNTY

REVIEW OFFICER \_\_\_\_\_ DATE \_\_\_\_\_

REVIEW OFFICER FOR THE CITY OF GREENSBORO, GUILFORD COUNTY, CERTIFY THAT THE MAP OR PLAT TO WHICH THIS CERTIFICATION IS APPLIED MEETS ALL STATUTORY REQUIREMENTS FOR RECORDING.

**DEED ACKNOWLEDGEMENT:**  
APPROVED FOR THE PURPOSES OF N.C.G.S. 143-215.104(a)

WILLIAM F. HENRIKE  
CHIEF SUPERFUND SECTION  
DIVISION OF WASTE MANAGEMENT

STATE OF \_\_\_\_\_  
COUNTY OF \_\_\_\_\_

I, \_\_\_\_\_ A NOTARY PUBLIC OF SFP COUNTY AND STATE.

DO HEREBY CERTIFY THAT \_\_\_\_\_ DID PERSONALLY APPEAR  
AND SIGN BEFORE ME THIS \_\_\_\_\_ DAY OF \_\_\_\_\_

NOTARY PUBLIC (SIGNATURE): \_\_\_\_\_  
MY COMMISSION EXPIRES \_\_\_\_\_

**ZONING - C-H**  
STREET SETBACK 15'  
REARSIDE SETBACK ADJACENT TO R/W 30'  
REARSIDE SETBACK ADJACENT TO ALL OTHER SETBACKS 0' OR 5'

**CONTROL CORNER**  
N 87° 21' 20" E  
E 1,768,263.12

**CONTROL CORNER**  
N 87° 21' 20" E  
E 1,768,971.63

**CONTROL CORNER**  
N 87° 21' 20" E  
E 1,768,971.63

**CONTROL CORNER**  
N 87° 21' 20" E  
E 1,768,971.63

**CONTROL CORNER**  
N 87° 21' 20" E  
E 1,768,971.63

**CONTROL CORNER**  
N 87° 21' 20" E  
E 1,768,971.63

**CONTROL CORNER**  
N 87° 21' 20" E  
E 1,768,971.63

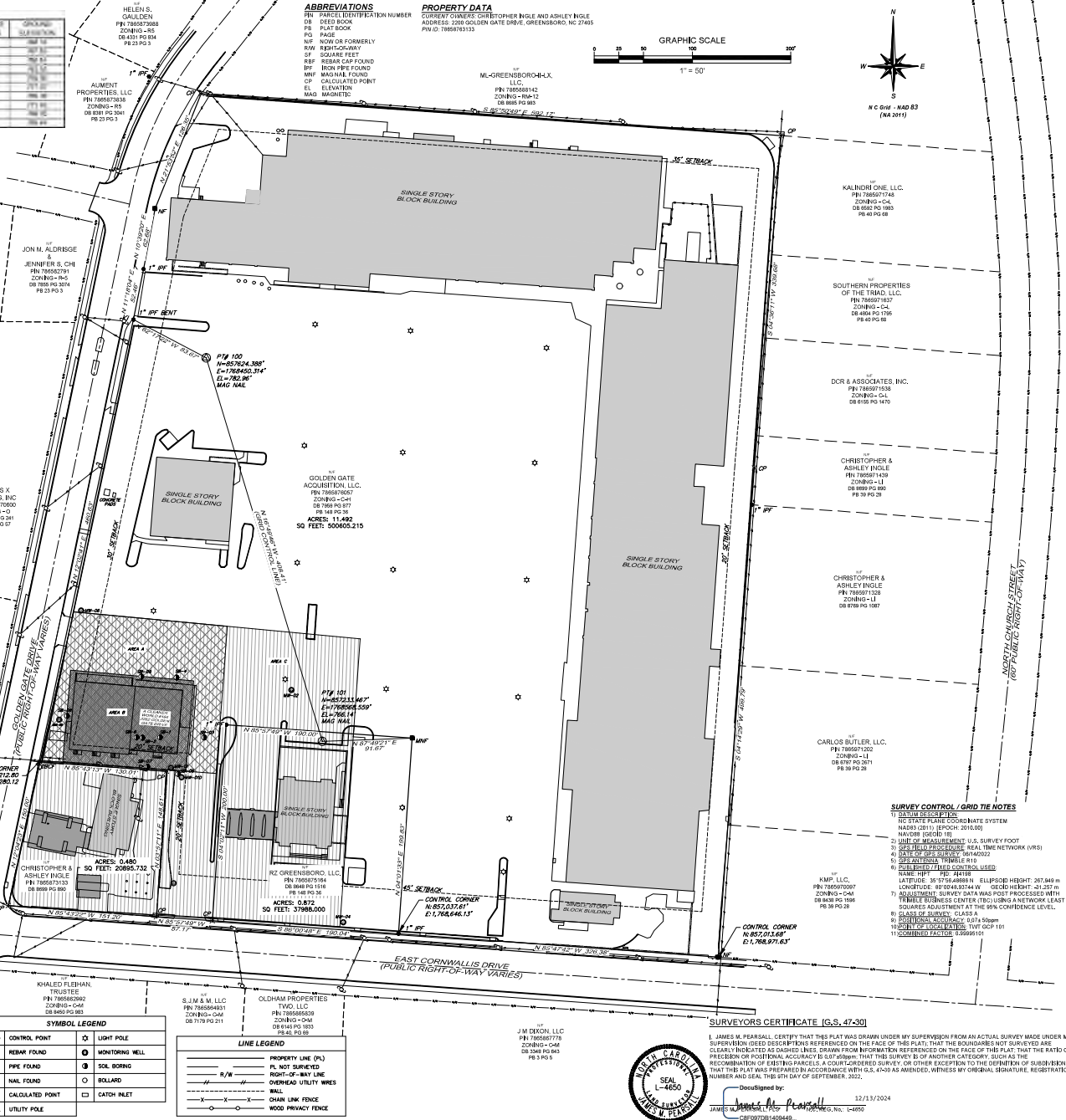
**CONTROL CORNER**  
N 87° 21' 20" E  
E 1,768,971.63

**CONTROL CORNER**  
N 87° 21' 20" E  
E 1,768,971.63

**CONTROL CORNER**  
N 87° 21' 20" E  
E 1,768,971.63

**CONTROL CORNER**  
N 87° 21' 20" E  
E 1,768,971.63

**CONTROL CORNER**  
N 87° 21' 20" E  
E 1,768,971.63



**EXHIBIT B**  
**PROPERTY LEGAL DESCRIPTION**



Jeff Ingle  
PIN# 7865873193  
Deed Book 4297, Page 485

Situate in the State of North Carolina, County of Guilford, Township of Morehead, City of Greensboro and being all of tract now or formerly owned by Jeff Ingle by deed of record in Deed Book 4297, Page 485, Office of the Register of Deeds, Guilford County, North Carolina, and being more particularly described as follows:

BEGINNING at a calculated point northerly right-of-way of East Cornwallis Drive at the southwesterly corner of Lot No. 2; of "GOLDEN GATE SHOPPING CENTER", delineated on Plat Book 148, Page 36;

Thence North 85° 43' 22" West, a distance of 151.20 feet, with said northerly right-of-way line, to a calculated point in the easterly line of Golden Gate Drive at the southeasterly corner of subject tract;

Thence North 12° 04' 23" East, a distance of 150.00 feet, with said easterly right-of-way line, to a #4 rebar w/cap found at the northwesterly corner of subject tract;

Thence South 85° 43' 13" East, a distance of 130.01 feet, with the northerly line of subject tract, to a calculated point at the northeasterly corner of subject tract;

Thence South 03° 57' 11" West, a distance of 148.61 feet, with the easterly line of subject tract, to the POINT OF BEGINNING. Said tract containing 0.480 acres, more or less.

**APPENDIX C-3**  
**NDCSR FOR OFF-SOURCE PROPERTY**  
**RZ GREENSBORO, LLC**  
**PIN 7865875164**

## NOTICE OF DRY-CLEANING SOLVENT REMEDIATION

Property Owner: RZ Greensboro, LLC  
Recorded in Deed Book \_\_\_\_\_, Page \_\_\_\_\_  
Associated plat recorded in Plat Book \_\_\_\_\_, Page \_\_\_\_\_

This documentary component of a Notice of Dry-Cleaning Solvent Remediation (hereinafter "Notice") is hereby recorded on this \_\_\_\_ day of \_\_\_\_\_, 20\_\_\_\_ by RZ Greensboro, LLC (hereinafter "Property Owner"). The survey plat component of the Notice is being recorded concurrently with this documentary component. The real property (hereinafter "Property") which is the subject of this Notice is located at 405 E Cornwallis Drive, Greensboro, Guilford County, North Carolina, Parcel Identification Number (PIN) 7865875164.

The Property is contaminated with dry-cleaning solvent, as defined at North Carolina General Statutes (hereinafter "N.C.G.S."), Section (hereinafter "§") 143-215.104B(b)(9), and other contaminants and is one of three parcels that make up the dry-cleaning solvent contamination site (hereinafter "Contamination Site"). This Notice has been approved by the North Carolina Department of Environmental Quality, or its successor in function (hereinafter "DEQ") under the authority of the Dry-Cleaning Solvent Cleanup Act of 1997, as amended, N.C.G.S. § 143-215.104A *et seq.* (hereinafter "DSCA") and is required to be filed in the Register of Deeds' Office in the county or counties in which the land is located, pursuant to NCGS § 143-215.104I. A Notice will be recorded separately in each chain of title of the Contamination Site.

Groundwater under the Property is contaminated with dry-cleaning solvents associated with dry-cleaning operations at the A Cleaner World #184 (DSCA Site ID DC410046) located at 2822 Golden Gate Drive, Greensboro, in the Golden Gate Shopping Center. **A risk assessment of the contaminated property concluded that the contamination poses no unacceptable risk as long as groundwater on the property is not used as a source of water for any water supply wells.**

Pursuant to N.C.G.S. § 143-215.104I, this Notice is being filed in order to reduce or eliminate the danger to public health or the environment posed by the Property. Attached hereto as **Exhibit A** is a reduction, to 8 1/2" x 11", of the survey plat component of the Notice required by N.C.G.S. § 143-215.104M. The survey plat has been prepared and certified by a professional

land surveyor and meets the requirements of G.S. 47-30, and contains the following information required by N.C.G.S. § 143-215.104M:

- (1) A description of the location and dimensions of the areas of potential environmental concern with respect to permanently surveyed benchmarks; and
- (2) The type, location and quantity of regulated dry-cleaning solvent contamination and other contaminants known to exist on the Property.

Attached hereto as **Exhibit B** is a legal description of the Property that would be sufficient as a description in an instrument of conveyance.

### **USE OF GROUNDWATER PROHIBITED BY STATE AND LOCAL REGULATIONS**

Groundwater on this Property contains contaminants that exceed unrestricted use standards. Pursuant to 15A North Carolina Administrative Code 02C .0107(b)(1), “(t)he source of water for any water supply well shall not be from a water bearing zone or aquifer that is contaminated.” Therefore, state law prohibits construction of a water supply well on this property unless it can be demonstrated that the water pumped from the well is not contaminated. Further, pursuant to North Carolina General Statute 87-88(c) and 15A North Carolina Administrative Code 02C .0112(a), no well may be constructed or maintained in a manner whereby it could be a source or channel of contamination of the groundwater supply or any aquifer.

Pursuant to the Guilford County Well Rules, Chapter 1, Section I, no person shall construct, repair or abandon, or cause to be constructed, repaired or abandoned any well contrary to the provisions of the regulations and standards set forth by Guilford County Health Department. Pursuant to Chapter 2, Section III, special consideration shall be given for wells located within a one-thousand-five-hundred-foot radius around a point or source of established groundwater contamination. The minimum horizontal separation between a well and potential sources of groundwater contamination which exist or have been permitted at the time the well is constructed, shall be in accordance with Section III, Subparagraph (A)3.

### **FUTURE SALES, LEASES, CONVEYANCES AND TRANSFERS**

When any portion of the Property is sold, leased, conveyed or transferred, pursuant to NCGS § 143-215.104M the deed or other instrument of transfer shall contain in the description section, in no smaller type than that used in the body of the deed or instrument, a statement that the Property has been contaminated with dry-cleaning solvent and, if appropriate, cleaned up under the DSCA.

This provision shall not apply to leases that do not provide for the right to take actions that would violate the prohibitions and restrictions of this Notice.

**CANCELLATION OF THE NOTICE**

The Notice may, at the request of the Property Owner, be canceled by DEQ after the risk to public health and the environment associated with the dry-cleaning solvent contamination and any other contaminants included in the DSCA Remediation Agreement have been eliminated as a result of remediation of the Property to unrestricted use standards.

**APPROVAL AND CERTIFICATION OF NORTH CAROLINA DEPARTMENT OF ENVIRONMENTAL QUALITY**

The foregoing Notice of Dry-Cleaning Solvent Remediation is hereby approved and certified.

North Carolina Department of Environmental Quality

By: \_\_\_\_\_ Date \_\_\_\_\_  
William F. Hunneke  
Chief, Superfund Section  
Division of Waste Management

STATE OF NORTH CAROLINA  
COUNTY OF WAKE

I, \_\_\_\_\_, a Notary Public of Wake County and State of North Carolina do hereby certify that \_\_\_\_\_ did personally appeared before me this the \_\_\_ day of \_\_\_\_\_, 20\_\_.

\_\_\_\_\_  
Name typed or printed  
Notary Public

My Commission expires: \_\_\_\_\_  
[Stamp/Seal]

**CERTIFICATION OF REGISTER OF DEEDS**

The foregoing documentary component of the Notice of Dry-Cleaning Solvent Remediation, and the associated plat, are certified to be duly recorded at the date and time, and in the Books and Pages, shown on the first page hereof.

Register of Deeds for Guilford County

By: \_\_\_\_\_

\_\_\_\_\_ Date

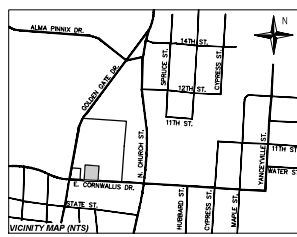
Name typed or printed: \_\_\_\_\_

Deputy/Assistant Register of Deeds

**EXHIBIT A**  
**REDUCTION OF SURVEY PLAT**

**THIS MAP MAY NOT BE A CERTIFIED SURVEY AND HAS NOT BEEN REVIEWED BY A LOCAL GOVERNMENT AGENCY FOR COMPLIANCE WITH ANY APPLICABLE LAND DEVELOPMENT REGULATIONS AND HAS NOT BEEN REVIEWED FOR COMPLIANCE WITH RECORDING REQUIREMENTS FOR PLATS.**

Design: DriveMap ID: 26481846-00C6-4170-A56F-6467C8F7FD3



WELL	DEPTH	DATE	LOCATION	STATUS
W1	10'	08/14/10	100'	OK
W2	10'	08/14/10	100'	OK
W3	10'	08/14/10	100'	OK
W4	10'	08/14/10	100'	OK
W5	10'	08/14/10	100'	OK
W6	10'	08/14/10	100'	OK
W7	10'	08/14/10	100'	OK
W8	10'	08/14/10	100'	OK
W9	10'	08/14/10	100'	OK
W10	10'	08/14/10	100'	OK

**FLOOD CERTIFICATION:**  
UPON EXAMINATION OF FLOOD INSURANCE RATE MAP, PANEL NUMBER 7895 OF COMMUNITY NUMBER 37001 (GREENSBORO), BEARING MAP 3710789000, DATED JUNE 18, 2007, THE SUBJECT PROPERTY IS LOCATED OUTSIDE THE 1% ANNUAL CHANCE FLOODPLAIN (INSIDE ZONE A UNITS).

**DEED STATEMENT:**  
N.C.G.S. 143-215.104(a)(6) REQUIRES THAT WHEN A PROPERTY FOR WHICH A NOTICE OF DRY-CLEANING SOLVENT REMEDIATION HAS BEEN FILED IS SOLD, LEASED, CONVEYED OR TRANSFERRED, THE DEED OR OTHER INSTRUMENT OF TRANSFER SHALL CONTAIN IN THE DESCRIPTION SECTION, IN NO SMALLER TYPE THAN THAT USED IN THE BODY OF THE DEED OR INSTRUMENT, A STATEMENT THAT THE PROPERTY HAS BEEN CONTAMINATED WITH DRY-CLEANING SOLVENT AND IF APPROPRIATE, CLEANED UP UNDER THE ACT. USE THE FOLLOWING STATEMENT TO SATISFY N.C.G.S. 143-215.104(a)(6):  
THE PROPERTY HAS BEEN CONTAMINATED WITH DRY-CLEANING SOLVENT. A NOTICE OF DRY-CLEANING SOLVENT REMEDIATION IS RECORDED IN THE GUILDFORD COUNTY REGISTER OF DEEDS' OFFICE AT BOOK \_\_\_\_\_ PAGE \_\_\_\_\_.

**CONTAMINANT STATEMENT:**  
GROUNDWATER IN WELLS MW41 AND 18-6 EXCEEDED THE APPLICABLE 2L WATER QUALITY STANDARDS (ISA NC42, 2L2000) FOR ONE OR MORE OF THE FOLLOWING CONTAMINANTS: TETRACHLOROETHYLENE, TRICHLOROETHYLENE, AND TOLUENE, CHLOROIDE.  
THE DOCUMENTARY COMPONENT OF THIS NOTICE OF DRY-CLEANING SOLVENT REMEDIATION, WHICH IDENTIFIES CONTROLS OR LIMITATIONS ON THE USE OF THIS PROPERTY, IS RECORDED AT: DEED BOOK \_\_\_\_\_ PAGE \_\_\_\_\_.

**APPROVAL FOR RECORDATION:**  
APPROVED FOR RECORDATION BY THE CITY OF GREENSBORO, NORTH CAROLINA ON THE \_\_\_\_\_ DAY OF \_\_\_\_\_, PURSUANT TO THE GREENSBORO DEVELOPMENT ORDINANCE.

**PLANNING DIRECTOR:** \_\_\_\_\_ DATE: \_\_\_\_\_

**ZONING - C-H:**  
REARSIDE SETBACK ADJACENT TO MAIN, RMA AND ALL SUBSTREETS 30'  
REARSIDE SETBACK ADJACENT TO ALL OTHER STREETS 0' OR 0'

**DEED ACKNOWLEDGEMENT:**  
APPROVED FOR THE PURPOSES OF N.C.G.S. 143-215.104(M)

**NOTARY PUBLIC:** \_\_\_\_\_

**NOTARY PUBLIC:** \_\_\_\_\_

**NOTARY PUBLIC:** \_\_\_\_\_

**NOTARY PUBLIC:** \_\_\_\_\_

**NOTARY PUBLIC:** \_\_\_\_\_

**NOTARY PUBLIC:** \_\_\_\_\_

**NOTARY PUBLIC:** \_\_\_\_\_

**NOTARY PUBLIC:** \_\_\_\_\_



**HATCH LEGEND**

[Symbol]	BUILDING
[Symbol]	CANOPY
[Symbol]	AREA A
[Symbol]	AREA B
[Symbol]	AREA C

**SYMBOL LEGEND**

[Symbol]	CONTROL POINT	[Symbol]	LIGHT POLE
[Symbol]	REBAR FOUND	[Symbol]	MONITORING WELL
[Symbol]	PIPE FOUND	[Symbol]	SOL BORING
[Symbol]	NAL FOUND	[Symbol]	BOLLARD
[Symbol]	CALCULATED POINT	[Symbol]	CATCH INLET
[Symbol]	UTILITY POLE	[Symbol]	

**LINE LEGEND**

[Symbol]	PROPERTY LINE (PL)
[Symbol]	R/W NOT SURVEYED
[Symbol]	RIGHT-OF-WAY LINE
[Symbol]	OVERHEAD UTILITY WIRES
[Symbol]	WELL
[Symbol]	CHAIN LINK FENCE
[Symbol]	WOOD FENCE/VISOR

**PROPERTY DATA**

PL	PARCEL IDENTIFICATION NUMBER	DB	DEED BOOK
PL	PLAT BOOK	PL	PAGE
NF	NEW OR FORMERLY	NS	NSQUARE FEET
RF	RESIDUAL CAP FOUND	RF	RESIDUAL CAP FOUND
IF	IRON PIPE FOUND	IF	IRON PIPE FOUND
MF	MAGNETIC FOUND	MF	MAGNETIC FOUND
CP	CALCULATED POINT	CP	CALCULATED POINT
EL	ELEVATION	EL	ELEVATION
MD	MAGNETIC	MD	MAGNETIC

**ABBREVIATIONS**

PL	PARCEL IDENTIFICATION NUMBER
DB	DEED BOOK
PL	PLAT BOOK
PL	PAGE
NF	NEW OR FORMERLY
NS	NSQUARE FEET
RF	RESIDUAL CAP FOUND
RF	RESIDUAL CAP FOUND
IF	IRON PIPE FOUND
MF	MAGNETIC FOUND
MF	MAGNETIC FOUND
CP	CALCULATED POINT
CP	CALCULATED POINT
EL	ELEVATION
EL	ELEVATION
MD	MAGNETIC
MD	MAGNETIC

**PROPERTY DATA**

ML-GREENSBORO4-LX	LLC
PN 786591842	
ZONING-C-H	
DB 864 PG 193	

**PROPERTY DATA**

ML-GREENSBORO4-LX	LLC
PN 786591842	
ZONING-C-H	
DB 864 PG 193	

**PROPERTY DATA**

ML-GREENSBORO4-LX	LLC
PN 786591842	
ZONING-C-H	
DB 864 PG 193	

**PROPERTY DATA**

ML-GREENSBORO4-LX	LLC
PN 786591842	
ZONING-C-H	
DB 864 PG 193	

**PROPERTY DATA**

ML-GREENSBORO4-LX	LLC
PN 786591842	
ZONING-C-H	
DB 864 PG 193	

**SURVEY CONTROL / GRID THE NOTES**

- 1) CONTROL POINTS
- 2) STATE PLANE COORDINATE SYSTEM
- 3) NAD83 (03) / UTM / 18Q / 2000
- 4) HANTON (03) / 18
- 5) LINE OF MEASUREMENT U.S. SURVEY FOOT
- 6) GPS / REAL TIME NETWORK (RTN)
- 7) USE OF GPS / REAL TIME NETWORK
- 8) GPS ANTENNA TRIMBLE R10
- 9) SURVEY CONTROL SYSTEM USED
- 10) NAME HPI / PT / 4818
- 11) LATITUDE: 36°04'48.88" N ELLIPSOID HEIGHT: 207.840 = CONVERSION: 80'0045.9374" W GROUND HEIGHT: -31.257' W
- 12) MULTISTATION SURVEY DATA BACKSIGHT PROCESSED WITH TRIMBLE BUSINESS CENTER (TBC) USING A NETWORK LEAST SQUARES ADJUSTMENT AT THE 95% CONFIDENCE LEVEL
- 13) CLASS OF SURVEY: CLASS A
- 14) POSITIONAL ACCURACY: 1/250,000
- 15) USE OF GPS / REAL TIME NETWORK
- 16) USE OF GPS / REAL TIME NETWORK

**SURVEYORS CERTIFICATE (G.S. 47-30)**

I, JAMES W. PEARSON, CERTIFY THAT THIS PLAT WAS DRAWN UNDER MY SUPERVISION FROM AN ACTUAL SURVEY MADE UNDER MY SUPERVISION USING DESCRIPTIONS REFERENCED ON THE FACE OF THIS PLAT THAT THE BOUNDARIES NOT SURVEYED ARE CLEARLY INDICATED AS DASHED LINES DRAWN FROM INFORMATION REFERENCED ON THE FACE OF THIS PLAT THAT THE RATIO OF PRECISION OF THE SURVEY IS 1 TO 10,000. THAT THE SURVEY IS OF ANOTHER CATEGORY, SUCH AS THE RECOMBINATION OF EXISTING PARCELS, A COURTLANDER SURVEY, OR OTHER EXCEPTION TO THE DEFINITION OF SUBDIVISION, THAT THIS PLAT WAS PREPARED IN ACCORDANCE WITH G.S. 47-30 AS AMENDED, WITNESS MY ORIGINAL SIGNATURE, REGISTRATION NUMBER AND SEAL, THIS 4TH DAY OF DECEMBER, 2024.

DocuSigned by:  
James W. Pearson 12/13/2024

JAMES W. PEARSON 12/13/2024  
STATE OF NORTH CAROLINA REG. NO. 14950

**TAYLOR WISEMAN & TAYLOR**  
ENGINEERS & SURVEYORS  
SUBSURFACE UTILITIES ENGINEERS  
977 W. CHARLOTTE BLVD.  
CHARLOTTE, NC 28203  
PHONE (704) 572-5535 FAX (704) 572-5537  
NORTH CAROLINA LICENSE NUMBER 47032



**SURVEY PLAT**  
EXHIBIT A TO THE NOTICE OF DRY-CLEANING SOLVENT REMEDIATION  
OWNER: RZ GREENSBORO, LLC  
ADDRESS: 405 E. CORNWALLIS DRIVE, GREENSBORO, NC  
CONTAMINATION SOURCE: A CLEANER WORLD #184-DC410046  
2332 GOLDEN GATE DRIVE  
GUILDFORD COUNTY, GREENSBORO, NORTH CAROLINA

**DATE OF SURVEY:** 01/04/2024  
**SCALE:** 1" = 50'  
**DRAWN BY:** TPJ  
**CHECKED BY:** JWP  
**PROJECT:** 0451840046  
**SHEET:** 1 / 1



**EXHIBIT B**  
**PROPERTY LEGAL DESCRIPTION**

RZ Greensboro, LLC  
PIN# 7865875164  
Deed Book 8648, Page 1516

Situate in the State of North Carolina, County of Guilford, Township of Morehead, City of Greensboro and being all of Lot Number Two (2) of the "GOLDEN GATE SHOPPING CENTER", which is duly recorded in Plat Book 148, Page 3671, now or formerly owned by RZ Greensboro, LLC by deed of record in Deed Book 8648, Page 1516, Office of the Register of Deeds, Guilford County, North Carolina, and being more particularly described as follows:

BEGINNING at a 1" iron pipe found in the northerly right-of-way of East Cornwallis Drive at the southeasterly corner said Lot No. 2;

Thence North  $86^{\circ} 00' 48''$  West, a distance of 190.04 feet, with said northerly right-of-way line, to a calculated point at the southwesterly corner of said Lot No. 2;

Thence North  $04^{\circ} 02' 11''$  East, a distance of 200.00 feet, with the westerly line of said Lot No. 2, to a 1" iron pipe found at the northwesterly corner of said Lot No. 2;

Thence South  $85^{\circ} 57' 49''$  East, a distance of 190.00 feet, with the northerly line of said Lot No. 2, to a magnetic nail found at the northeasterly corner of said Lot No. 2;

Thence South  $04^{\circ} 01' 33''$  West, a distance of 199.83 feet, with the easterly line of said Lot No. 2, to the POINT OF BEGINNING. Said tract containing 0.872 acres, more or less.

**APPENDIX D**  
**EXAMPLE ANNUAL CERTIFICATION OF**  
**LAND USE RESTRICTIONS**

ROY COOPER

Governor

ELIZABETH S. BISER

Secretary

MICHAEL SCOTT

Director



NORTH CAROLINA  
Environmental Quality

<date>

<property owner>

<address>

<city, state, zip>

Subj: Annual Certification of Land-Use Restrictions  
Former A Cleaner World #184  
DSCA Site ID DC410046  
2282 Golden Gate Drive  
Greensboro, Guilford County, North Carolina

Dear <property owner>:

On <date>, the Division of Waste Management made a "No Further Action" decision for the above referenced site. As part of that decision, it was determined that land-use restrictions were necessary to ensure protection of human health and the environment. The land-use restrictions for this site are specified in the Notice of Dry-Cleaning Solvent Remediation (Notice) signed by the property owner and the Division of Waste Management.

As owner of at least a portion of the DSCA Site, you are required to comply with Condition  of the Notice by submitting to DEQ a notarized Annual Certification of Land-Use Restrictions certifying that the Notice remains recorded at the Guilford County Register of Deeds' office and that the Land-Use Restrictions are being complied with. Please complete the enclosed Annual Certification of Land-Use Restrictions and return it to me on or before **January 31, 20\_\_** at the following address:

**NCDEQ**  
**Division of Waste Management**  
**DSCA/Scott Stupak**  
**1646 Mail Service Center**  
**Raleigh, NC 27699-1646**

In accordance with § 143-215.104M(f), any person who fails to comply within the time specified in this letter, shall then be subject to the applicable enforcement procedures. The Notice further states that if a land-use restriction is violated, the owner of the contamination site at the time the land-use restriction is violated, the owner's successors and assigns, and the owner's agents who direct or contract for alteration of the contamination site in violation of a land-use restriction shall be liable for remediation of all contaminants to unrestricted use standards.



If you have any questions concerning these documents or the site, please contact me at (919) 707-8359 or via email at [Scott.Stupak@deq.nc.gov](mailto:Scott.Stupak@deq.nc.gov).

Sincerely,

Scott Stupak, Project Manager  
DSCA Remediation Unit  
Superfund Section  
Division of Waste Management

Attachments: Annual Certification of Land-Use Restrictions form

Cc: DSCA Site ID DC410046 File



**Annual Certification of Land-Use Restrictions**

**Site Name:** Former A Cleaner World #184  
**Site Address:** 2282 Golden Gate Drive, Guilford County, NC  
**DSCA Site ID:** DC410046

**ANNUAL CERTIFICATION of LAND-USE RESTRICTIONS**

Pursuant to land-use restriction number [ ] (the land-use restrictions are included as part of this form for reference) in the Notice of Dry-Cleaning Solvent Remediation (Notice) signed by <property owner or authorized designee> (property owner at time of recordation) and recorded in Deed Book <blank>, Page <blank> on <date> at the Guilford County Register of Deeds Office, <property owner or authorized designee> hereby certifies, as the current owner of at least part of the property that is the subject of the Notice, that the Notice remains recorded at the Guilford County Register of Deeds office and the land-use restrictions therein are being complied with.

Duly executed this \_\_\_\_ day of \_\_\_\_\_, 20\_\_.

<property owner or authorized designee>  
By: \_\_\_\_\_  
Name typed or printed:  
\_\_\_\_\_

STATE OF \_\_\_\_\_  
COUNTY OF \_\_\_\_\_

I, \_\_\_\_\_, a Notary Public of the county and state aforesaid, certify that \_\_\_\_\_ personally came before me this day and the foregoing certification was signed by him/her.

WITNESS my hand and official stamp or seal, this \_\_\_\_ day of \_\_\_\_\_, 20\_\_.

\_\_\_\_\_  
Name typed or printed:  
Notary Public

My Commission expires: \_\_\_\_\_  
[Stamp/Seal]

**APPENDIX E**  
**EXAMPLE DOCUMENTS ANNOUNCING**  
**PUBLIC COMMENT PERIOD**

ROY COOPER  
Governor

ELIZABETH S. BISER  
Secretary

MICHAEL SCOTT  
Director



<Date>

<name>, <City Manager/County Health Director>  
<address>  
<city>, NC <zip>

Subj: Remediation of Dry-Cleaning Solvent Contamination  
DSCA Site ID DC410046  
Former A Cleaner World #184  
2282 Golden Gate Drive  
Greensboro, NC

Dear <name>:

The Dry-Cleaning Solvent Cleanup Act of 1997 (DSCA), North Carolina General Statutes (N.C.G.S.) Sections 143-215.104A through 143-215.104U, provides for the assessment and remediation of properties that may have been or were contaminated by chlorinated solvents. To satisfy the requirements of N.C.G.S. 143-215.104L, this letter serves as the **Notice of Intent to Remediate a Dry-Cleaning Solvent Facility or Abandoned Site** (NOI) approved by the North Carolina Department of Environmental Quality (DEQ).

The NOI must provide, to the extent known, a legal description of the location of the DSCA Site, a map showing the location of the DSCA Site, a description of the contaminants involved and their concentrations in the media of the DSCA Site, a description of the intended future use of the DSCA Site, any proposed investigation and remediation, and a proposed Notice of Dry-Cleaning Solvent Remediation (NDCSR) prepared in accordance with N.C.G.S. Section 143-215.104M. The required components of the NOI are included in the attached Risk Management Plan, and are available during the public comment period on our website at:

<https://deq.nc.gov/about/divisions/waste-management/superfund-section/special-remediation-branch/dsca-public-notices-announcements>

The DSCA Program is providing a copy of the NOI to all local governments having jurisdiction over the DSCA Site. A 30-day public comment period is being held from <date>, until <date>. Written comments may be submitted to DEQ no later than <date>. Written requests for a public meeting may be submitted to DEQ no later than <date>. All such comments and requests should be sent to:

Scott Stupak, DSCA Remediation Unit  
Division of Waste Management, NCDEQ  
1646 Mail Service Center  
Raleigh, North Carolina 27699-1646



A Summary of the NOI is being published in the <newspaper>, copies are being sent to owners of property within and contiguous with the area of contamination, and a copy of the Summary will be conspicuously posted at the Site during the public comment period.

If you have any questions, please feel free to contact me at (919) 707-8359.

Sincerely,

[SIGNATURE]

Scott Stupak, DSCA Project Manager  
Division of Waste Management, NCDEQ



North Carolina Department of Environmental Quality | Division of Waste Management  
217 West Jones Street | 1646 Mail Service Center | Raleigh, North Carolina 27699-1646  
919.707.8200

**Public Notice**

**SUMMARY OF NOTICE OF INTENT TO REMEDIATE A DRY-CLEANING SOLVENT FACILITY OR ABANDONED SITE**

**N.C. Department of Environmental Quality  
Division of Waste Management  
Dry-Cleaning Solvent Cleanup Act (DSCA) Program**

Former A Cleaner World #184  
DSCA Site ID DC410046

Pursuant to N.C.G.S. §143-215.104L, on behalf of GOLDEN GATE ACQUISITION LLC, the North Carolina Department of Environmental Quality's (NCDEQ's) private contractor has prepared a Notice of Intent to Remediate a Dry-Cleaning Solvent Facility or Abandoned Site (NOI). The purpose of this Summary of the NOI is to notify the community of the proposed remedy for the contamination site and invite comment on the proposed remedy.

The Former A Cleaner World #184 operated from 1987 to 2022 at the Golden Gate Shopping Center at 2282 Golden Gate Drive, in Greensboro, North Carolina. Dry-cleaning solvent contamination in soil and/or groundwater has been identified at the following parcel(s):

2282 Golden Gate Drive, in Greensboro; Parcel No. 7865876057,  
2200 Golden Gate Drive, in Greensboro; Parcel No. 7865873133, and  
405 E Cornwallis Drive, in Greensboro; Parcel No. 7865875164.

An investigation of the extent of contamination has been completed. A risk assessment of the contaminated properties concluded that the contamination poses no unacceptable risks. A Risk Management Plan (RMP) has been prepared which proposes using land-use controls to prevent current and future risks at the affected properties.

The elements of the complete NOI are included in the RMP which is available online at <https://deq.nc.gov/about/divisions/waste-management/superfund-section/special-remediation-branch/dsca-public-notices-announcements>

***The public comment period begins [REDACTED], 20[REDACTED], and ends [REDACTED], 20[REDACTED].***

Comments must be in writing and submitted to NCDEQ no later than [REDACTED], 20[REDACTED]. Written requests for a public meeting may be submitted to NCDEQ no later than [REDACTED], 20[REDACTED]. Requests for additional information should be directed to Scott Stupak at (919) 707-8359. All comments and requests should be sent to:

Scott Stupak, DSCA Remediation Unit  
Division of Waste Management, NCDEQ  
1646 Mail Service Center  
Raleigh, North Carolina 27699-1646

ROY COOPER

Governor

ELIZABETH S. BISER

Secretary

MICHAEL SCOTT

Director



NORTH CAROLINA  
Environmental Quality

<date>

<property owner>

<address>

<city, state, zip>

Subj: Dry-Cleaning Solvent Contamination at the Former A Cleaner World #184  
DSCA Site ID 410046  
2282 Golden Gate Drive  
Greensboro, NC

Dear <property owner>:

The Dry-Cleaning Solvent Clean-up Act (DSCA) Program has completed an assessment of the dry-cleaning solvent contamination associated with the Former A Cleaner World #184 at 2282 Golden Gate Drive in Greensboro. A Risk Management Plan (RMP) to address the site contamination has been prepared. You are receiving this letter in accordance with the DSCA Program's statutes, which provide the community an opportunity to review and comment on the proposed RMP. Attached is a ***Summary of the Notice of Intent to Remediate a Dry-Cleaning Solvent Facility or Abandoned Site*** which provides a brief description of the proposed remedy, a web link with more details, and the dates and procedures for commenting on the proposed RMP. We ask that you review these documents. If you do not have access to the internet, we ask that you contact us to request a hard copy.

You are also receiving this letter because your property at <address of property where 2C notice will be filed> lies within an area where dry-cleaning solvents have been detected in groundwater. An evaluation of the risks concluded that the contamination poses no unacceptable risks for the current use of your property. However, because groundwater under your property is contaminated, state regulations prohibit the installation of a water supply well on this property. If the RMP is approved, a notice will be recorded in the chain of title indicating that groundwater is contaminated with dry-cleaning solvents and that regulations prohibit installation of a water supply well into a contaminated aquifer.

If you would like to see an example of this notice, please access the website:  
<https://deq.nc.gov/about/divisions/waste-management/superfund-section/special-remediation-branch/dsca-public-notices-announcements>

Open the Risk Management Plan for the A Cleaner World #184 site, DSCA Site ID 410046, and see Attachment [#]. If the proposed remedy is approved, you will be sent a letter describing your rights to appeal the decision to file such a notice in the chain of title, and providing you the option of filing the notice yourself.

If you have questions, please contact me at [Scott.Stupak@deq.nc.gov](mailto:Scott.Stupak@deq.nc.gov) or (919) 707-8359.

Sincerely,

[SIGNATURE]

Scott Stupak, DSCA Project Manager  
Division of Waste Management, NCDEQ

Attachments: Summary of the NOI

Cc: DSCA Site ID DC410046 File



North Carolina Department of Environmental Quality | Division of Waste Management  
217 West Jones Street | 1646 Mail Service Center | Raleigh, North Carolina 27699-1646  
919.707.8200

ROY COOPER

*Governor*

ELIZABETH S. BISER

*Secretary*

MICHAEL SCOTT

*Director*



NORTH CAROLINA  
*Environmental Quality*

<date>

<property owner>

<mailing address>

<city, state, zip>

Subj: Dry-Cleaning Solvent Contamination at the Former A Cleaner World #184  
DSCA Site ID DC410046  
2282 Golden Gate Drive  
Greensboro, NC

Dear <property owner>:

You are receiving this letter because your property at <adjacent property address> is adjacent to an area contaminated with dry-cleaning solvents. There are no actions required on your part and your property is not contaminated. This letter is only for notification purposes. The Dry-Cleaning Solvent Clean-up Act (DSCA) Program has completed an assessment of the dry-cleaning solvent contamination associated with the Former A Cleaner World #184 at 2282 Golden Gate Drive in Greensboro. A remedial strategy to address the site contamination has been prepared, and in accordance with our program's statutes, the community has an opportunity to review and comment on the proposed strategy.

The attached Summary of the Notice of Intent to Remediate a Dry-Cleaning Solvent Facility or Abandoned Site (NOI) provides a brief description of the proposed remedy, a web link to the complete NOI, and the dates and procedures for commenting on the proposed remedy. If you do not have access to the internet, we ask that you contact us to request a hard copy of the complete NOI.

If you have questions, please contact me at [Scott.Stupak@deq.nc.gov](mailto:Scott.Stupak@deq.nc.gov) or (919) 707-8359.

Sincerely,

[SIGNATURE]

Scott Stupak, DSCA Project Manager  
Division of Waste Management, NCDEQ

Attachments: Summary of the NOI

Cc: DSCA Site ID DC410046 File

ROY COOPER  
Governor

ELIZABETH S. BISER  
Secretary

MICHAEL SCOTT  
Director



Date

<property owner>

<address>

<city, state, zip>

Subj: Dry-Cleaning Solvent Contamination Associated with the Former A Cleaner  
World #184  
DSCA Site ID 410046  
2282 Golden Gate Drive  
Greensboro, NC

Dear <property owner>:

The Dry-Cleaning Solvent Clean-up Act (DSCA) Program has completed an assessment of the dry-cleaning solvent contamination associated with the Former A Cleaner World #184 at 2282 Golden Gate Drive in Greensboro. That site has been certified into the DSCA Program, and a remedial strategy to address the site contamination has been prepared. A public comment period was held from \_\_\_ to \_\_\_, during which the community had an opportunity to comment on the proposed remedial strategy. Any comments received were addressed, and the proposed remedial strategy is now approved as final.

You are receiving this letter because your property lies within an area where dry-cleaning solvents have been detected in groundwater. An evaluation of the risks concluded that the contamination poses no unacceptable risks for the current use of your property. The approved remedial strategy provides that a notice will be recorded in the chain of title for your property indicating that groundwater is contaminated with dry-cleaning solvents and that regulations in 15A North Carolina Administrative Code 02C.0107(b)(1) prohibit installation of a water supply well into an aquifer that is contaminated. If you have an existing water supply well, it must be maintained in accordance with 15A North Carolina Administrative Code 02C.0112 whereby it will not be a source or channel of contamination to the water supply or aquifer.

The proposed Notice of Dry Cleaning Solvent Remediation applicable to your property is attached hereto as Attachment A. You have the option of recording the Notice yourself, however, if you elect not to, the DSCA Program will record the Notice in the chain of title for your property. Should you elect to record the Notice yourself, we will send you detailed

instructions along with the final documents that will need to be presented at the Guilford County Register of Deeds Office for recordation.

If you wish to appeal the decision to file the Notice, you are entitled to a hearing. Your request for a hearing must be in form of a written petition, complying with the requirements of Chapter 150B of the General Statutes of North Carolina. The petition must be filed with the Office of Administrative Hearings, 6714 Mail Service Center, Raleigh, NC 27699-6714. The petition must be received and filed by the Office of Administrative Hearings within sixty (60) days of receipt of this letter.

In addition to filing the original written petition with the Office of Administrative Hearings, a copy of this petition must be served on this office as follows:

Mr. Bill Lane, General Counsel  
Department of Environmental Quality  
1601 Mail Service Center  
Raleigh, North Carolina 27699-1601

Please notify the DSCA Program within sixty (60) days of receipt of this letter if you wish to record the Notice in the chain of title for your property yourself. If no response is received from you within that time, and no appeal is filed, the DSCA Program will proceed with recording the Notice.

If you have questions, please contact me via email at [Scott.Stupak@deq.nc.gov](mailto:Scott.Stupak@deq.nc.gov), or by phone at (919) 707-8359 or Billy Meyer via email at [billy.meyer@deq.nc.gov](mailto:billy.meyer@deq.nc.gov) or by phone at (919) 707-8366.

Sincerely,

[SIGNATURE]

Scott Stupak  
DSCA Project Manager  
Division of Waste Management, NCDEQ

Sincerely,

[SIGNATURE]

Billy Meyer  
DSCA Remediation Unit Supervisor  
Division of Waste Management, NCDEQ

Attachments: Proposed Notice of Dry Cleaning Solvent Remediation  
Cc: DSCA Site ID DC410046 File



North Carolina Department of Environmental Quality | Division of Waste Management  
217 West Jones Street | 1646 Mail Service Center | Raleigh, North Carolina 27699-1646  
919.707.8200