



Remedial Investigation Report
First Phase Activities
East Durham Park, NONCD0000821
Durham, Durham County, North Carolina
Task Order 821DP-1
S&ME Project No. 23050630

PREPARED FOR:

North Carolina Department of Environmental Quality
Division of Waste Management – Inactive Hazardous Sites Branch
Pre-Regulatory Landfill Unit
1646 Mail Service Center
Raleigh, NC 27699-1646

PREPARED BY:

S&ME, Inc.
3201 Spring Forest Road
Raleigh, NC 27616

February 26, 2024



February 26, 2024

North Carolina Department of Environmental Quality
Division of Waste Management – Special Remediation Branch
Pre-Regulatory Landfill Unit
1646 Mail Service Center
Raleigh, NC 27699-1646

Attention: Mr. Kevin Kelt via email: kevin.kelt@deq.nc.gov
Project Manager

Reference: **Remedial Investigation Report – First Phase Activities**
East Durham Park – 2601 East Main Street & 300 Gary Street
Durham, Durham County, North Carolina
NCDEQ ID No. NONCD0000821
NCDEQ Task Order 821DP-1
S&ME Project No. 23050630

Dear Mr. Kelt:

S&ME, Inc. (S&ME) is submitting this report summarizing the results of the Remedial Investigation activities conducted at the referenced site in Durham, North Carolina. S&ME completed this investigation in general conformance with S&ME Proposal No. 23050630A, dated October 16, 2023, for Task Order 821DP-1 and under the terms of Contract Number N42621-B, dated January 4, 2022, between NCDEQ and S&ME.

Please call us at 919-872-2660 with any questions or comments.

Sincerely,

S&ME, Inc.

Handwritten signature of Emily Hermann in blue ink.

Emily Hermann
Environmental Staff Professional
emilyhermann@smeinc.com

Handwritten signature of Gerald Paul in blue ink.

Gerald Paul
Senior Project Manager
jpaul@smeinc.com

Senior Reviewed by: Thomas P. Raymond, P.E., P.M.P.

Attachment: Remedial Investigation Report – First Phase Activities



Table of Contents

1.0	Summary of Current Scope of Services	1
2.0	Site and Project Description.....	1
3.0	Land Use.....	2
4.0	Local Geologic, Hydrogeologic and Soil Conditions.....	2
5.0	Historical Use Research.....	3
5.1	List of Owners and Operators	3
5.2	Historic Use Information on the Subject Property and Adjacent Properties.....	3
5.3	Street Address.....	4
6.0	Water Source Survey.....	5
7.0	Sensitive Environments Survey	5
8.0	Sole Use Statement.....	5
9.0	Certification Acknowledgement	6

List of Figures

- Figure 1 – Site Map
- Figure 2 – USGS Topographic Map
- Figure 3 – Receptor Survey Map

List of Tables

- Table 1 – Ownership Information (Section 5)
- Table 2 – Historical Use Summary Table - Subject Property (Section 5)
- Table 3 – Historical Use Summary Table - Adjacent Properties (Section 5)
- Table 4 – Sensitive Environments Agency Contact Information

Appendices

- Appendix I – Photograph Log
- Appendix II – Historical Documents
- Appendix III – Agency Correspondence



1.0 Summary of Current Scope of Services

S&ME, Inc. has completed the First Phase Remedial Investigation (RI) at the East Durham Park site in Durham, North Carolina. Our services were performed in general conformance with S&ME Proposal No. 23050630A, dated October 16, 2023, for Task Order 821DP-1, which included the following tasks:

- Preparation of an RI Work Plan and Cost Estimate;
- Historical use research;
- Water source survey;
- Sensitive environments survey;
- Description of local geologic and hydrogeologic conditions; and,
- Report preparation.

S&ME's services were performed in general accordance with the North Carolina Department of Environmental Quality (NCDEQ), Inactive Hazardous Sites Program guidance documents: *Guidelines for Assessment and Cleanup of Contaminated Sites*, *Guidelines for Addressing Pre-Regulatory Landfills and Dumps* and S&ME's approved *Standard Operating Procedures and Quality Assurance (SOP/QA) Manual*, previously approved by NCDEQ.

2.0 Site and Project Description

The East Durham Park site is a pre-regulatory landfill (NCDEQ ID No. NONCD0000821) that is currently owned by The City of Durham. The East Durham Park site is currently used as a park by the City of Durham and contains a picnic shelter and playground. The site consists of two parcels (Durham County PIN #0831843041 and 831844364), the northern parcel consisting of wooded land and the southern parcel containing the playground and picnic shelter. Based on Historical Sandborn Fire Insurance Maps the property once operated an incinerator on the western portion of the site. The incinerator appears to have operated starting from at least 1937 up to 1950. Based on historical information and previous reports the incinerator at East Durham Park had the capacity to process 15-20 tons of waste per day which most likely consisted of municipal waste collected from homes and businesses. Once the operations at the site ceased the property was converted to a park sometime after 1950.

In December 2022, a study was published by Duke University Graduate Student Enikoe Biharit, which involved the screening of soil at the East Durham Park for lead contamination. The East Durham Park was chosen for this study based on the historical use of the incinerator on the site. During the study, the top inch of the soils were screened for lead using a handheld X-ray fluorescence (XRF) analyzer and 62 samples were collected at the East Durham Park. Results from the investigation found exceedances of the lead NCDEQ Preliminary Soil Remediation Goal (PSRG) of 400 milligrams per kilogram (mg/kg) in 15 of the 62 samples collected. The samples which exceeded the lead Residential PSRG were located generally around the southeastern portion of the site.

In July 2023, Mid-Atlantic Associates, Inc. conducted additional screening and confirmation sampling at the East Durham Park. Locations for this investigation were based on areas of the park that exceeded the lead PSRG in the initial Duke University study. During the advancement of the sample borings, glass and



porcelain were found at depths of 12 inches below ground surface (bgs). Results from this investigation indicated several locations at the park which exceeded the Residential PSRG for lead. Based on the results, areas of East Durham Park were closed to the public.

During first phase activities, S&ME did not observe surface waste on the site. Photographs taken during the assessment are included as **Appendix I**.

The NCDEQ Pre-Regulatory Landfill Unit authorized shallow cover soil sampling and analysis to be conducted under a subsequent Task Order. The soil sample results from this additional remedial investigation will be submitted in a separate report.

3.0 Land Use

The project area (site) encompasses two parcels totaling approximately 3.8 acres located at 2601 East Main Street and 300 Gary Street in Durham, North Carolina (**Figure 1**). The southernmost parcel is developed with a playground, including a covered picnic shelter and playground equipment. The northernmost parcel consists of woodland and brush. Additionally, an unnamed tributary runs northeast along the site parcels (**Figures 2 and 3**). Surrounding land use is primarily residential to the north, south, east, and west. The property is zoned as Community Service/Cultural.

4.0 Local Geologic, Hydrogeologic and Soil Conditions

According to the *Geologic Map of North Carolina*, dated 1985, the East Durham Park site is located in the Piedmont Physiographic Province. More specifically, the site is located over Conglomerate, fanglomerate, sandstone, and mudstone (sedimentary rock) from the Mesozoic Era and Triassic Period.

East Durham Park is located in the Ridge and Valley-Piedmont Hydrographic Region of North Carolina and is a part of the Neuse River Basin. The eastern portion of the site is transected by an unnamed tributary to Ellerbe Creek. Based upon a review of topographic maps, groundwater at the site is anticipated to generally flow to the northeast toward the unnamed tributary (**Figure 3**).

According to the online Natural Resources Conservation Service (NRCS) National Cooperative Soil Survey (Web Soil Survey) data for East Durham Park, generally the site is classified as the Cartecay and Chewacla soils, 0 to 2 percent slopes (Cc) on the northeastern portion, White Store sandy loam, 6 to 10 percent slopes (WsC) and White Store sandy loam, 10 to 25 percent slopes (WsE) on the eastern portion, and Urban land (Ur) in the southern portion. The Cartecay and Chewacla soil type is somewhat poorly drained with moderately high to high (0.57 to 1.98 in/hr) saturated hydraulic conductivities (Ksat). Cartecay and Chewacla soils have depths to groundwater of about 6 to 24 inches below the ground surface (bgs). The White Store soil type is moderately well drained with very low to moderately low (0.00 to 0.06 in/hr) saturated hydraulic conductivity (Ksat) and depths to groundwater of about 12 to 18 inches below the ground surface (bgs).



5.0 Historical Use Research

S&ME conducted research to summarize historical data pertaining to the subject property and surrounding properties. Historical research included the review of the following documents:

- S&ME ordered an EDR Radius Map Report with GeoCheck, which provides the following information: Regulatory Database searches, physical settings of the subject property, soil map, and public well search.
- The EDR Aerial Photo Decade Package
- Certified Sanborn® Map Report

Reviewed historical documents are included in **Appendix II**.

5.1 List of Owners and Operators

The subject property includes two parcels. The parcel and owner information are listed in the table below.

Table 1: Ownership Information

Durham County PIN (Parcel Identification Number)	Date of Ownership	Owners Name	Address
0831843041	January 01, 1997 - Current	City of Durham	101 City Hall Plaza Durham, NC 27701
0831844364			

5.2 Historic Use Information on the Subject Property and Adjacent Properties

S&ME reviewed historical use information from EDR as part of this First Phase Remediation Investigation. The following documents were reviewed.

- Aerial photographs for the years: 1937, 1940, 1950, 1955, 1961, 1964, 1972, 1977, 1981, 1983, 2006, 2009, 2012, and 2020.
- Historical Sanborn Fire Insurance Maps for the years: 1937, 1950, and 1979.



Table 2 – Historical Use Summary Table (Subject Property)

Listing/Observed Feature	Years Found for This Listing	Source(s)
The subject property is transected by a stream on the eastern portion of the property. An incinerator is present on the western portion of the property.	1937	Historical Sanborn Maps
The subject property is cleared with a stream transecting the eastern portion of the property and a structure on the western portion of the property.	1937, 1940, 1950, 1955	Aerial Photographs
The subject property is transected by a stream on the eastern portion of the property.	1950	Historical Sanborn Maps
The subject property is wooded land with a cleared portion in the southern portion of the property. No observations of structures on the property.	1961, 1964	Aerial Photographs
The subject property is transected by a stream on the eastern portion of the property and there is a playground structure in the central portion of the property.	1979	Historical Sanborn Maps
The subject property is wooded land with a cleared portion in the southern portion of the property. A stream transects the eastern portion of the property, and a structure is observed on a cleared portion of the property.	1972, 1977, 1981, 1983	Aerial Photographs
The subject property appears to be wooded land with a cleared portion in the southern portion of the property. A stream transects the eastern portion of the property, structures are observed on a cleared portion of the property.	2006, 2009, 2012, 2020	Aerial Photographs

Table 3 – Historical Use Summary Table (Adjacent Properties)

Listing/Observed Feature	Years Found for This Listing	Source(s)
The adjoining properties are mostly residential with wooded land.	1937, 1940, 1950, 1955, 1961, 1964, 1972, 1977, 1981, 1983, 2006, 2009, 2012, 2020	Aerial Photographs
The adjoining properties are mostly residential.	1937, 1950, 1979	Historical Sanborn Maps

5.3 Street Address

The street address in connection with the subject property is 2601 East Main Street and 300 Gary Street in, Durham, North Carolina according to Durham County tax records.



6.0 Water Source Survey

S&ME personnel conducted a water source survey to identify wells, springs, and surface water intakes, used as water sources, within 1,000 feet from the site boundary. Water source information was obtained from the City of Durham Public Works Geographic and Business Information Systems Unit and from a visual observation of the site vicinity. The visual site observation of the site vicinity noted that the majority of the local residential buildings were observed with water meter vaults in their front yards along Gary Street, East Main Street, Mozelle Street, Taylor Street, Quincy Street, Harvard Avenue, and the surrounding area. Data provided by the City of Durham Public Works Geographic and Business Information Systems Unit confirmed a water line positioned on these roads. Based on the data provided it appears that areas within a 1000-foot radius of the site appear to have water lines positioned on the roads.

A stream is located on the property and runs northeast through the property. The stream is shown on **Figure 3**.

7.0 Sensitive Environments Survey

S&ME contacted State and Federal agencies requesting information about documented sensitive environments within 500 feet of the site boundary. Refer to **Table 4** for agency-related information. Agency correspondence is included in **Appendix III**. In accordance with the approved Work Plan, agency inquiries with no response within 30 days were considered a negative response and noted as NR (no response) on **Table 4**. Responses were received from the United States Forest Service, NC Division of Parks and Recreation – Natural Heritage Program, North Carolina Division of Forest Resources, North Carolina Wildlife Resources Commission, and NC Division of Water Resources.

Refer to each agency's comments in **Table 4** and the correspondence included in **Appendix III** for responses.

8.0 Sole Use Statement

This report is solely intended for use by NCDEQ for the services that were performed in accordance with S&ME's Proposal No. 23050630A, dated October 16, 2023, as authorized by NCDEQ Task Order 821DP-1.



9.0 Certification Acknowledgement

"I certify that to the best of my knowledge, after thorough investigation, the information contained in or accompanying this certification is true, accurate, and complete."


Gerald Paul / S&ME, Inc.
 Name of Environmental Consultant / Company


 Signature of Environmental Consultant

2/26/2024
 Date


Gail L. Kluever, a Notary Public of said County and State, do hereby certify that Gerald Paul did personally appear and sign before me this day, produced proper identification in the form of personally know was duly sworn or affirmed, and declared that, he or she is the duly authorized environmental consultant referenced above and that, to the best of his or her knowledge and belief, after thorough investigation, the information contained in the above certification is true and accurate, and he or she then signed this Certification in my presence.

WITNESS my hand and official seal this 26th day of February 2024.



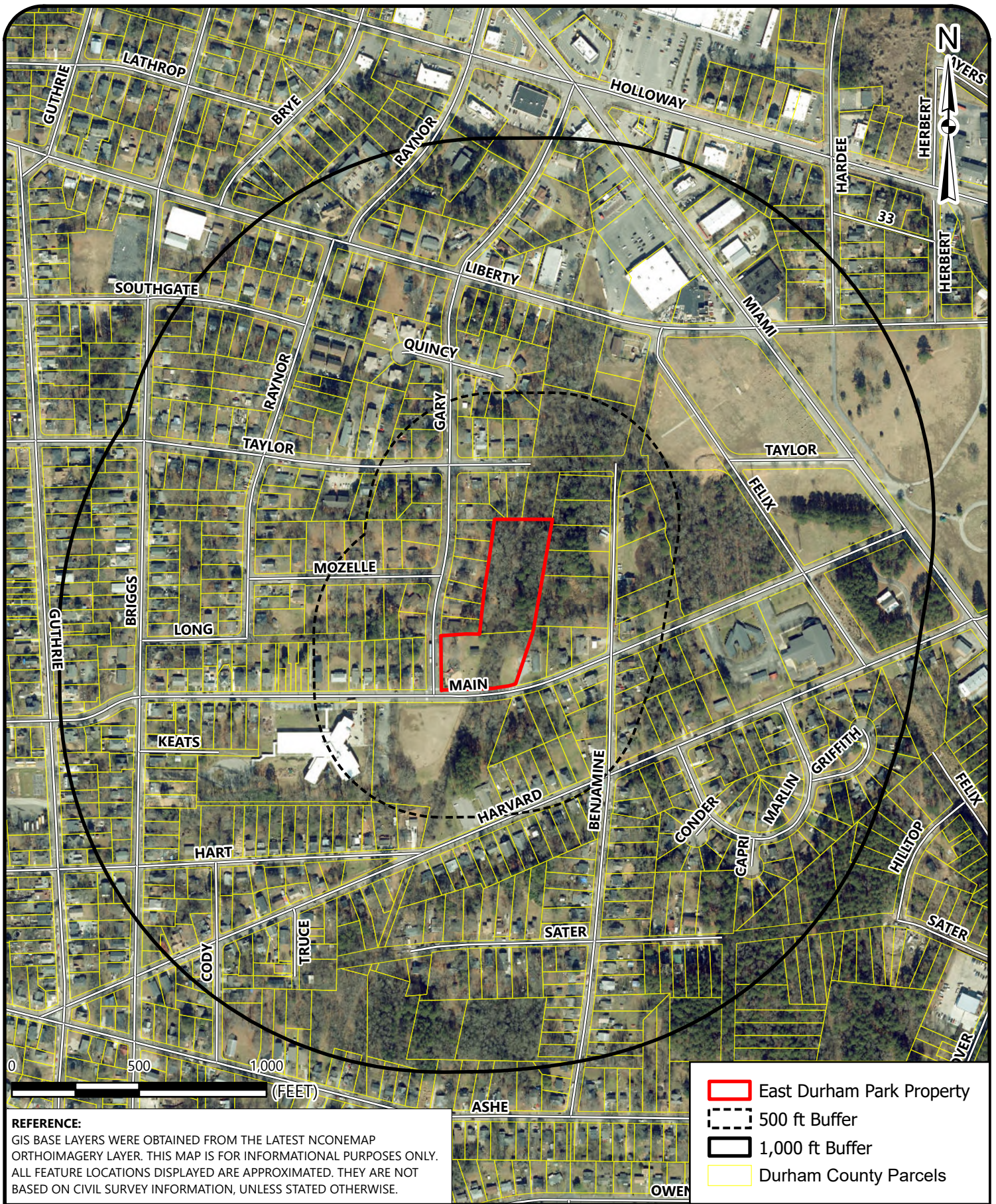
Notary Public (signature)

My commission expires: 7/26/26



Figures

Drawing Path: plotted by ChelseaParra 11-28-2023



REFERENCE:

GIS BASE LAYERS WERE OBTAINED FROM THE LATEST NCONEMAP ORTHOIMAGERY LAYER. THIS MAP IS FOR INFORMATIONAL PURPOSES ONLY. ALL FEATURE LOCATIONS DISPLAYED ARE APPROXIMATED. THEY ARE NOT BASED ON CIVIL SURVEY INFORMATION, UNLESS STATED OTHERWISE.

- East Durham Park Property
- 500 ft Buffer
- 1,000 ft Buffer
- Durham County Parcels



SITE MAP

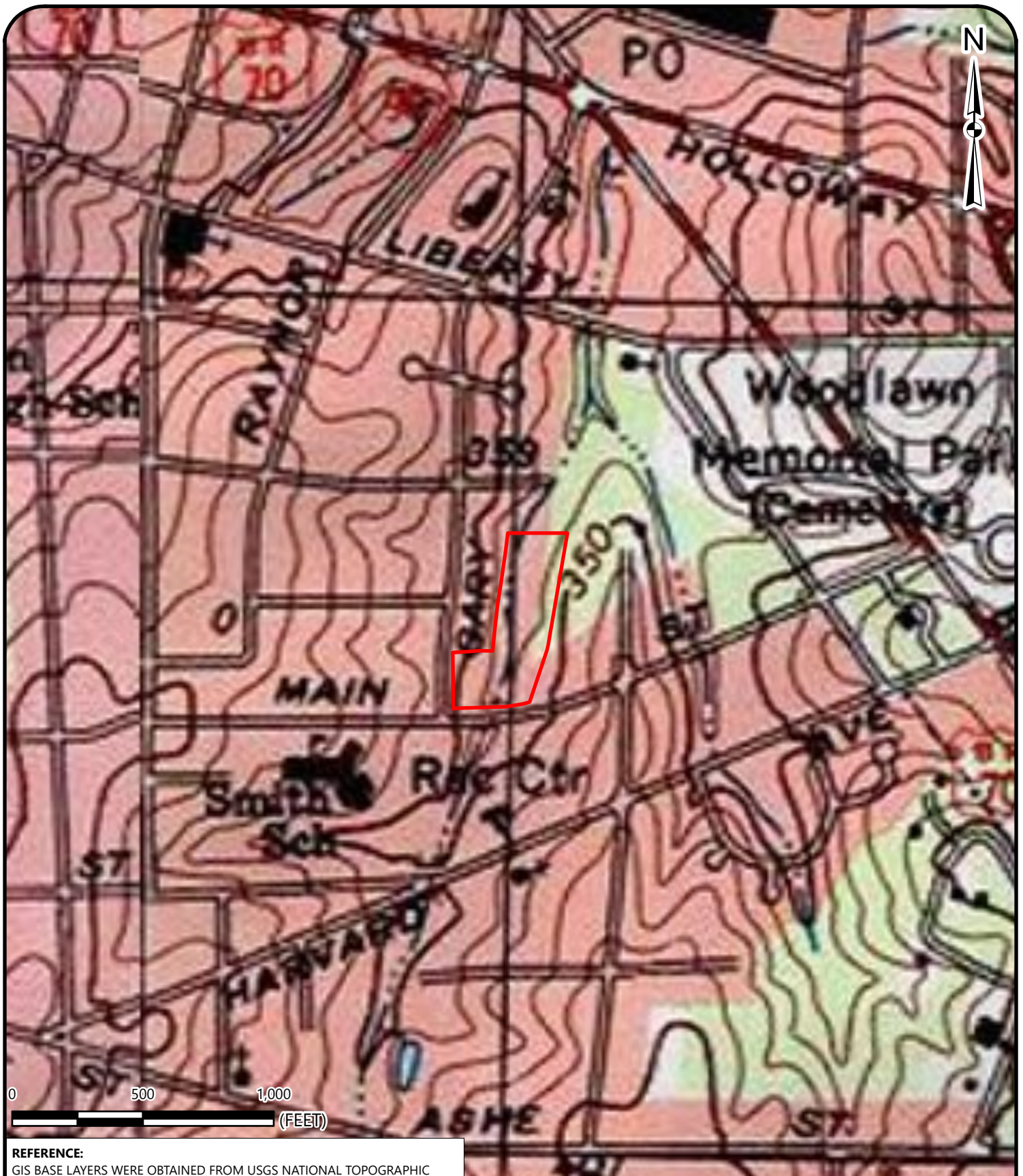
EAST DURHAM PARK
NCDEQ ID NO. NONCD0000821 TASK ORDER 821DP-1
2601 E. MAIN STREET & 300 GARY STREET
DURHAM, NORTH CAROLINA

SCALE:
1 in = 500 ft

DATE:
11/28/2023
PROJECT NUMBER
23050630

FIGURE NO.

1

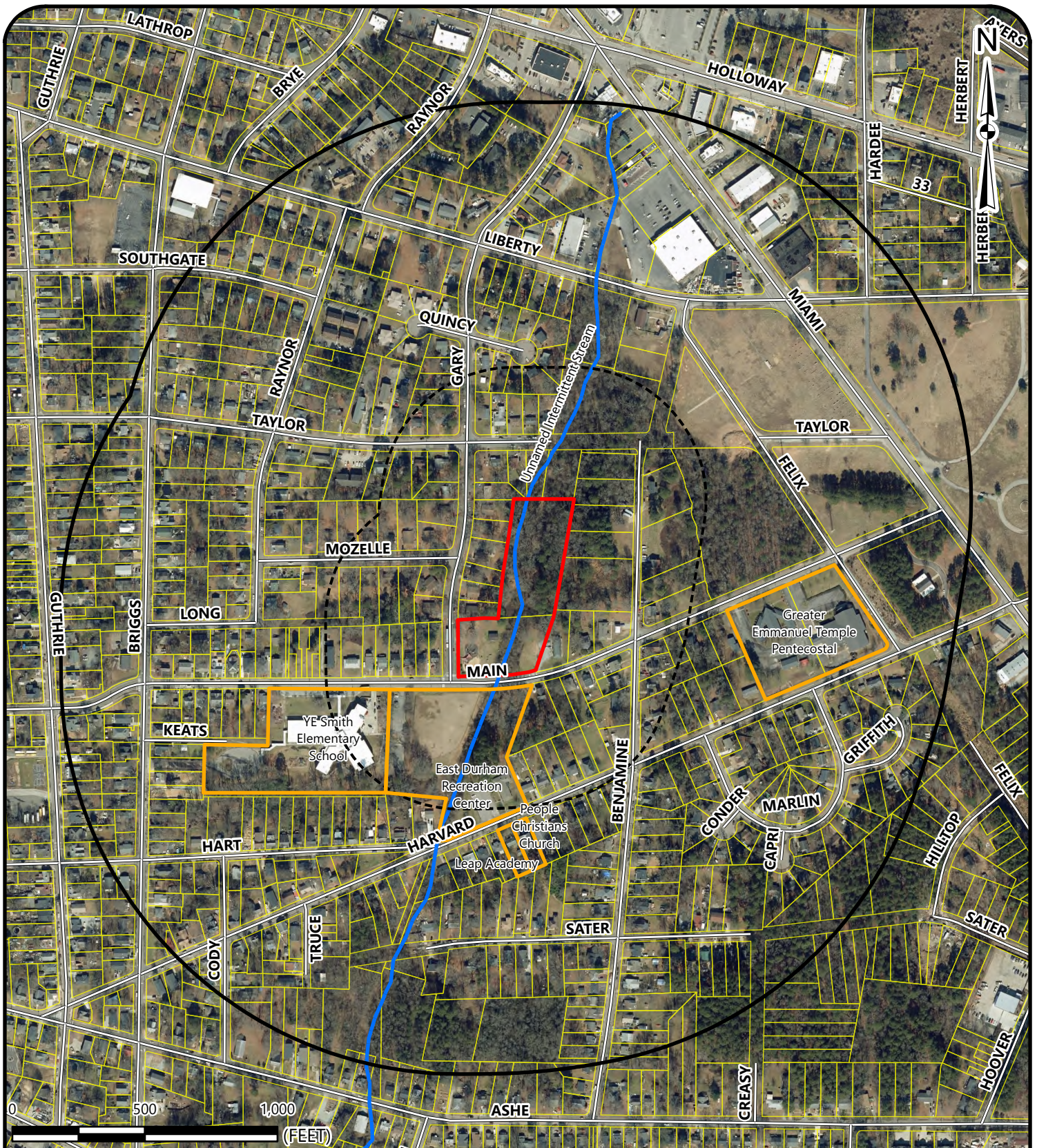


Drawing Path: plotted by ChelseaParra 11-22-2023

REFERENCE:
 GIS BASE LAYERS WERE OBTAINED FROM USGS NATIONAL TOPOGRAPHIC MAP LAYER. THIS MAP IS FOR INFORMATIONAL PURPOSES ONLY. ALL FEATURE LOCATIONS DISPLAYED ARE APPROXIMATED. THEY ARE NOT BASED ON CIVIL SURVEY INFORMATION, UNLESS STATED OTHERWISE.

East Durham Park Property

	TOPOGRAPHIC MAP	SCALE: 1 in = 500 ft	FIGURE NO.
	DURHAM PARKS SOIL ASSESSMENT	DATE: 11/22/2023	2
	NCDEQ ID NO. NONCD0000821 TASK ORDER 821DP-1 2601 E. MAIN STREET & 300 GARY STREET, DURHAM, NORTH CAROLINA	PROJECT NUMBER 23050630	



Drawing Path: plotted by ChelseaParra 11-28-2023

REFERENCE:
 GIS BASE LAYERS WERE OBTAINED FROM THE LATEST NCONEMAP ORTHOIMAGERY LAYER. THIS MAP IS FOR INFORMATIONAL PURPOSES ONLY. ALL FEATURE LOCATIONS DISPLAYED ARE APPROXIMATED. THEY ARE NOT BASED ON CIVIL SURVEY INFORMATION, UNLESS STATED OTHERWISE.

- East Durham Park Property
- 500 ft Buffer
- 1,000 ft Buffer
- Durham County Parcels
- Site Receptors
- Surface Water Feature

	RECEPTOR SURVEY	SCALE: 1 in = 500 ft	FIGURE NO.
	EAST DURHAM PARK NCDEQ ID NO. NONCD0000821 2601 E. MAIN STREET & 300 GARY STREET DURHAM, NORTH CAROLINA	DATE: 11/28/2023	3
		PROJECT NUMBER 23050630	

Tables



TABLE 4
Sensitive Environments Agency Contact Information
East Durham Park
Durham, Durham County, North Carolina
NCDEQ ID No. NONCD0000821 - Task Order 821DP-1
S&ME Project No. 23050630

Agency	Name	Email Address	Documented Sensitive Environment	Date of Agency Response	Comments
NC Division of Parks and Recreation - Natural Heritage Program	Ms. Misty Buchanan	natural.heritage@ncdcr.gov	No	12/4/2023	There are no documented element occurrences (of medium to very high accuracy) that intersect with the project area. Please note, however, that although the NCNHP database does not show records for rare species within the project area, it does not necessarily mean that they are not present; it may simply mean that the area has not been surveyed.
National Park Service	Ms. Anita Barnett	Anita_Barnett@nps.gov	NR	--	--
United States Forest Service	Ms. Heather Luczak & Ms. Lauren Onofrio	Heather.luczak@usda.gov Lauren.Onofrio@usda.gov	No	11/14/2023	There are no Designated and Proposed Federal Wilderness and Natural Areas, National Preserves and Forests, nor Federal Land Designated for the Protection of Natural Ecosystems located on or within 500 feet of 2601 East Main Street & 300 Gary Street Durham, North Carolina.
North Carolina Division of Water Resources	Ms. Nora Deamer	Nora.Deamer@ncdenr.gov	Yes	11/16/2023	In reviewing the information on the properties listed above in Durham County, North Carolina, and the surround area, I have determined that this area is classified as "Environmentally Sensitive" or "State-Designated Areas for Protection or Maintenance of Aquatic Life".
North Carolina Division of Forest Resources	Mr. Craig Clarke	Craig.Clarke@ncagr.gov	NR	--	--
United States Fish and Wildlife Service	Mr. Pete Benjamin	Pete_Benjamin@fws.gov	NR	--	--
North Carolina Department of Cultural Resources	Ms. Renee Gledhill-Earley	environmental.review@dnrc.nc.gov	NR	--	--
North Carolina Division of Coastal Management	Mr. Mike Lopazanski	Mike.Lopazanski@ncdenr.gov	NR	--	--
North Carolina Wildlife Resources Commission	Mr. David Cox Ms. Gabriela Garrison	David.Cox@ncwildlife.com Gabriela.Garrison@ncwildlife.com	No	12/12/2023	There are no national refuges or state-owned, wildlife-designated lands within the project vicinity, nor are there migratory or feeding grounds for anadromous fish. The NCWRC recommends maintaining a minimum 100-foot undisturbed, native, forested buffer along perennial streams, and a minimum 50-foot buffer along intermittent streams and wetlands.
United States Army Corps of Engineers	Ms. Julia Tillery	billy.w.standridge@usace.army.mil Julia.A.Tillery@usace.army.mil	NR	--	--

Notes:
* The IHSB Guidelines for Assessment and Cleanup of Contaminated Sites, July 2021, Appendix C: Sensitive Environment Contact (Dorothy Harrington) directs correspondence to the USACE county contacts, which are available at <https://www.saw.usace.army.mil/Missions/Regulatory-Permit-Program/Contact/>
NR = No Response Received.
No = No documented sensitive environments were identified within 500 feet of the site.
Inquiries to all agencies made via email sent on November 14, 2023. A copy of the request is included in **Appendix III**.

Appendices

Appendix I – Photographic Log

Remedial Investigation Report – First Phase Activities



East Durham Park

2601 East Main Street and 300 Gary Street, Durham, Durham County, North Carolina

NCDEQ ID No. NONCD0000821

S&ME Project No. 23050630



				11/9/2023
				Photographer: Chelsea Parra
3	Location / Orientation	Southern Parcel / Looking west		
	Remarks	View of the playground equipment on site		
				11/9/2023
				Photographer: Chelsea Parra
4	Location / Orientation	Eastern portion of the site / Facing northeast		
	Remarks	View of the closed portion of the park		

Remedial Investigation Report – First Phase Activities



East Durham Park

2601 East Main Street and 300 Gary Street, Durham, Durham County, North Carolina

NCDEQ ID No. NONCD0000821

S&ME Project No. 23050630



			11/9/2023
			Photographer: Chelsea Parra
1	Location / Orientation	Southern Parcel / Looking northwest from E. Main Street	
	Remarks	View of the site	
			11/9/2023
			Photographer: Chelsea Parra
2	Location / Orientation	Southern Parcel / Looking west	
	Remarks	View of the picnic shelter on site	

Remedial Investigation Report – First Phase Activities



East Durham Park

2601 East Main Street and 300 Gary Street, Durham, Durham County, North Carolina

NCDEQ ID No. NONCD0000821

S&ME Project No. 23050630



			11/9/2023
			Photographer: Chelsea Parra
5	Location / Orientation	Central portion of the site / Facing northeast	
	Remarks	View of the closed portion of the park	
			11/9/2023
			Photographer: Chelsea Parra
6	Location / Orientation	Northeastern portion of the site / Looking east	
	Remarks	View of the unnamed tributary on site	

Remedial Investigation Report – First Phase Activities


East Durham Park

2601 East Main Street and 300 Gary Street, Durham, Durham County, North Carolina

NCDEQ ID No. NONCD0000821

S&ME Project No. 23050630



		11/9/2023
		Photographer: Chelsea Parra
7	Location / Orientation	Northern portion of the site / Facing east
	Remarks	View of the wooded northern parcel

Appendix II – Historical Documents



East Durham Park

2601 E. Main Street

Durham, NC 27703

Inquiry Number: 7469958.6

October 13, 2023

The EDR Aerial Photo Decade Package



6 Armstrong Road, 4th floor
Shelton, CT 06484
Toll Free: 800.352.0050
www.edrnet.com

Site Name:

East Durham Park
 2601 E. Main Street
 Durham, NC 27703
 EDR Inquiry # 7469958.6

Client Name:

S&ME
 3201 Spring Forest Road
 Raleigh, NC 27616
 Contact: Chelsea Parra



Environmental Data Resources, Inc. (EDR) Aerial Photo Decade Package is a screening tool designed to assist environmental professionals in evaluating potential liability on a target property resulting from past activities. EDR's professional researchers provide digitally reproduced historical aerial photographs, and when available, provide one photo per decade.

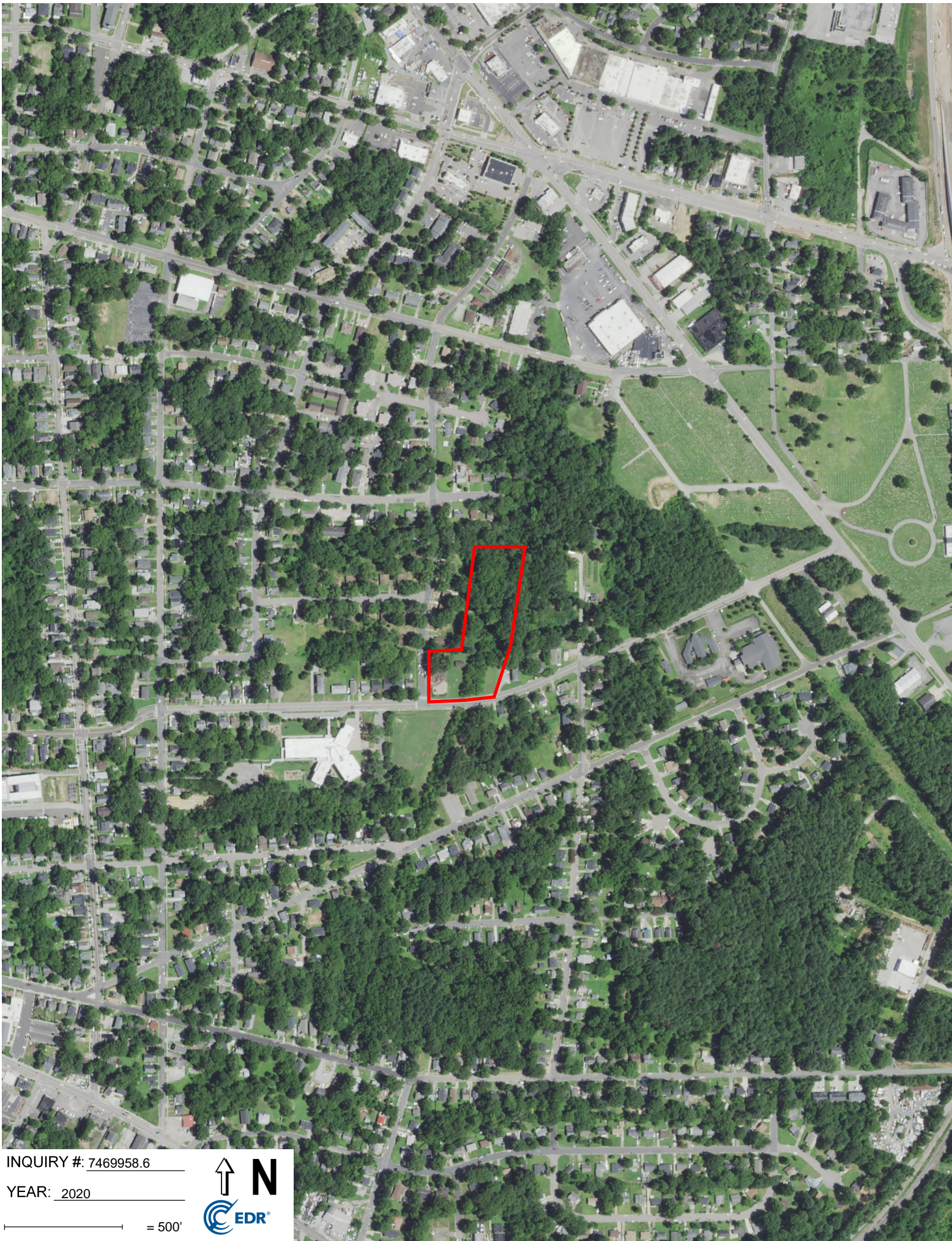
Search Results:

<u>Year</u>	<u>Scale</u>	<u>Details</u>	<u>Source</u>
2020	1"=500'	Flight Year: 2020	USDA/NAIP
2012	1"=500'	Flight Year: 2012	USDA/NAIP
2009	1"=500'	Flight Year: 2009	USDA/NAIP
2006	1"=500'	Flight Year: 2006	USDA/NAIP
1983	1"=500'	Flight Date: March 02, 1983	NHAP
1981	1"=500'	Flight Date: April 27, 1981	USDA
1977	1"=500'	Flight Date: November 13, 1977	USGS
1972	1"=500'	Flight Date: March 06, 1972	USGS
1964	1"=500'	Flight Date: October 10, 1964	USGS
1961	1"=500'	Flight Date: August 17, 1961	USGS
1955	1"=500'	Flight Date: March 30, 1955	USDA
1950	1"=500'	Flight Date: November 18, 1950	USGS
1940	1"=500'	Flight Date: October 25, 1940	USDA
1937	1"=500'	Flight Date: December 11, 1937	USDA

When delivered electronically by EDR, the aerial photo images included with this report are for ONE TIME USE ONLY. Further reproduction of these aerial photo images is prohibited without permission from EDR. For more information contact your EDR Account Executive.

Disclaimer - Copyright and Trademark Notice

This Report contains certain information obtained from a variety of public and other sources reasonably available to Environmental Data Resources, LLC. It cannot be concluded from this Report that coverage information for the target and surrounding properties does not exist from other sources. This Report is provided on an "AS IS", "AS AVAILABLE" basis. NO WARRANTY EXPRESS OR IMPLIED IS MADE WHATSOEVER IN CONNECTION WITH THIS REPORT. ENVIRONMENTAL DATA RESOURCES, LLC AND ITS SUBSIDIARIES, AFFILIATES AND THIRD PARTY SUPPLIERS DISCLAIM ALL WARRANTIES, OF ANY KIND OR NATURE, EXPRESS OR IMPLIED, ARISING OUT OF OR RELATED TO THIS REPORT OR ANY OF THE DATA AND INFORMATION PROVIDED IN THIS REPORT, INCLUDING WITHOUT LIMITATION, ANY WARRANTIES REGARDING ACCURACY, QUALITY, CORRECTNESS, COMPLETENESS, COMPREHENSIVENESS, SUITABILITY, MERCHANTABILITY, FITNESS FOR A PARTICULAR PURPOSE, TITLE, NON-INFRINGEMENT, MISAPPROPRIATION, OR OTHERWISE. ALL RISK IS ASSUMED BY THE USER. IN NO EVENT SHALL ENVIRONMENTAL DATA RESOURCES, LLC OR ITS SUBSIDIARIES, AFFILIATES OR THIRD PARTY SUPPLIERS BE LIABLE TO ANYONE FOR ANY DIRECT, INCIDENTAL, INDIRECT, SPECIAL, CONSEQUENTIAL OR OTHER DAMAGES OF ANY TYPE OR KIND (INCLUDING BUT NOT LIMITED TO LOSS OF PROFITS, LOSS OF USE, OR LOSS OF DATA), ARISING OUT OF OR IN ANY WAY CONNECTED WITH THIS REPORT OR ANY OF THE DATA AND INFORMATION PROVIDED IN THIS REPORT. Any analyses, estimates, ratings, environmental risk levels, or risk codes provided in this Report are provided for illustrative purposes only, and are not intended to provide, nor should they be interpreted as providing any facts regarding, or prediction or forecast of, any environmental risk for any property. Only an assessment performed by a qualified environmental professional can provide findings, opinions or conclusions regarding the environmental risk or conditions in, on or at any property. Copyright 2023 by Environmental Data Resources, Inc. All rights reserved. Reproduction in any media or format, in whole or in part, of any report or map of Environmental Data Resources, Inc., or its affiliates, is prohibited without prior written permission. EDR and its logos (including Sanborn and Sanborn Map) are trademarks of Environmental Data Resources, LLC or its affiliates. All other trademarks used herein are the property of their respective owners.



INQUIRY #: 7469958.6

YEAR: 2020

— = 500'





INQUIRY #: 7469958.6

YEAR: 2012

— = 500'





INQUIRY #: 7469958.6

YEAR: 2009

— = 500'





INQUIRY #: 7469958.6

YEAR: 2006

— = 500'






INQUIRY #: 7469958.6

YEAR: 1983

— = 500'





INQUIRY #: 7469958.6

YEAR: 1981

————— = 500'





INQUIRY #: 7469958.6

YEAR: 1977

 = 500'





INQUIRY #: 7469958.6

YEAR: 1972

— = 500'





INQUIRY #: 7469958.6

YEAR: 1964

— = 500'





INQUIRY #: 7469958.6

YEAR: 1961

— = 500'





INQUIRY #: 7469958.6

YEAR: 1955

— = 500'






INQUIRY #: 7469958.6

YEAR: 1950

— = 500'






INQUIRY #: 7469958.6

YEAR: 1940

— = 500'





INQUIRY #: 7469958.6

YEAR: 1937

— = 500'



East Durham Park
2601 E. Main Street
Durham, NC 27703

Inquiry Number: 7469958.2s
October 13, 2023

The EDR Radius Map™ Report with GeoCheck®



6 Armstrong Road, 4th floor
Shelton, CT 06484
Toll Free: 800.352.0050
www.edrnet.com

TABLE OF CONTENTS

SECTION	PAGE
Executive Summary	ES1
Overview Map	2
Detail Map	3
Map Findings Summary	4
Map Findings	8
Orphan Summary	265
Zip Scan Report	ZIP-1
Government Records Searched/Data Currency Tracking	GR-1
<u>GEOCHECK ADDENDUM</u>	
Physical Setting Source Addendum	A-1
Physical Setting Source Summary	A-2
Physical Setting Source Map	A-8
Physical Setting Source Map Findings	A-9
Physical Setting Source Records Searched	PSGR-1

Thank you for your business.
 Please contact EDR at 1-800-352-0050
 with any questions or comments.

Disclaimer - Copyright and Trademark Notice

This Report contains certain information obtained from a variety of public and other sources reasonably available to Environmental Data Resources, LLC. It cannot be concluded from this Report that coverage information for the target and surrounding properties does not exist from other sources. This Report is provided on an "AS IS", "AS AVAILABLE" basis. **NO WARRANTY EXPRESS OR IMPLIED IS MADE WHATSOEVER IN CONNECTION WITH THIS REPORT. ENVIRONMENTAL DATA RESOURCES, LLC AND ITS SUBSIDIARIES, AFFILIATES AND THIRD PARTY SUPPLIERS DISCLAIM ALL WARRANTIES, OF ANY KIND OR NATURE, EXPRESS OR IMPLIED, ARISING OUT OF OR RELATED TO THIS REPORT OR ANY OF THE DATA AND INFORMATION PROVIDED IN THIS REPORT, INCLUDING WITHOUT LIMITATION, ANY WARRANTIES REGARDING ACCURACY, QUALITY, CORRECTNESS, COMPLETENESS, COMPREHENSIVENESS, SUITABILITY, MERCHANTABILITY, FITNESS FOR A PARTICULAR PURPOSE, TITLE, NON-INFRINGEMENT, MISAPPROPRIATION, OR OTHERWISE. ALL RISK IS ASSUMED BY THE USER. IN NO EVENT SHALL ENVIRONMENTAL DATA RESOURCES, LLC OR ITS SUBSIDIARIES, AFFILIATES OR THIRD PARTY SUPPLIERS BE LIABLE TO ANYONE FOR ANY DIRECT, INCIDENTAL, INDIRECT, SPECIAL, CONSEQUENTIAL OR OTHER DAMAGES OF ANY TYPE OR KIND (INCLUDING BUT NOT LIMITED TO LOSS OF PROFITS, LOSS OF USE, OR LOSS OF DATA) INFORMATION PROVIDED IN THIS REPORT.** Any analyses, estimates, ratings, environmental risk levels, or risk codes provided in this Report are provided for illustrative purposes only, and are not intended to provide, nor should they be interpreted as providing any facts regarding, or prediction or forecast of, any environmental risk for any property. Only an assessment performed by a qualified environmental professional can provide findings, opinions or conclusions regarding the environmental risk or conditions in, on or at any property.

Copyright 2023 by Environmental Data Resources, LLC. All rights reserved. Reproduction in any media or format, in whole or in part, of any report or map of Environmental Data Resources, LLC, or its affiliates, is prohibited without prior written permission.

EDR and its logos (including Sanborn and Sanborn Map) are trademarks of Environmental Data Resources, LLC or its affiliates. All other trademarks used herein are the property of their respective owners.

EXECUTIVE SUMMARY

A search of available environmental records was conducted by Environmental Data Resources, Inc (EDR). The report was designed to assist parties seeking to meet the search requirements of EPA's Standards and Practices for All Appropriate Inquiries (40 CFR Part 312), the ASTM Standard Practice for Environmental Site Assessments (E1527 - 21), the ASTM Standard Practice for Environmental Site Assessments for Forestland or Rural Property (E2247 - 16), the ASTM Standard Practice for Limited Environmental Due Diligence: Transaction Screen Process (E1528 - 22) or custom requirements developed for the evaluation of environmental risk associated with a parcel of real estate.

TARGET PROPERTY INFORMATION

ADDRESS

2601 E. MAIN STREET
DURHAM, NC 27703

COORDINATES

Latitude (North): 35.9871900 - 35° 59' 13.88"
Longitude (West): 78.8700400 - 78° 52' 12.14"
Universal Transverse Mercator: Zone 17
UTM X (Meters): 692017.6
UTM Y (Meters): 3984425.0
Elevation: 336 ft. above sea level

USGS TOPOGRAPHIC MAP ASSOCIATED WITH TARGET PROPERTY

Target Property Map: Version Date:	13846637 SOUTHEAST DURHAM, NC 2019
Northeast Map: Version Date:	13839838 NORTHEAST DURHAM, NC 2019
Southwest Map: Version Date:	13846639 SOUTHWEST DURHAM, NC 2019
Northwest Map: Version Date:	13840563 NORTHWEST DURHAM, NC 2019

AERIAL PHOTOGRAPHY IN THIS REPORT

Portions of Photo from: 20200711
Source: USDA

MAPPED SITES SUMMARY

Target Property Address:
2601 E. MAIN STREET
DURHAM, NC 27703

Click on Map ID to see full detail.

MAP ID	SITE NAME	ADDRESS	DATABASE ACRONYMS	RELATIVE ELEVATION	DIST (ft. & mi.) DIRECTION
Reg	AMORE CHEMS		NC HSDS	Same	3068, 0.581, SSW
Reg	PIFER INDUSTRIES INC		NC HSDS	Same	3328, 0.630, SSW
Reg	CAROCHEM		NC HSDS	Same	2374, 0.450, SSW
Reg	ENVIRONMENTAL RECYCL		NC HSDS	Same	3167, 0.600, SW
1	MOORE PROPERTY (CARO	2318 E. MAIN STREET	LAST	Higher	742, 0.141, WSW
2	DURHAM HARLEY DAVIDS	819 N. MIAMI BLVD	LUST, INST CONTROL, IMD	Higher	1088, 0.206, NE
A3	WELLONS V FAMILY FAR	921 N. MIAMI BLVD.	LUST	Lower	1300, 0.246, NNE
A4	TOPS TEXACO # 7	921 N MIAMI BLVD	LUST TRUST, IMD	Lower	1300, 0.246, NNE
A5	WELLONS VILLAGE FAMI	921 NORTH MIAMI BOUL	UST, Financial Assurance	Lower	1300, 0.246, NNE
A6	TOPS TEXACO # 7	921 N MIAMI BLVD	LUST	Lower	1300, 0.246, NNE
B7	1812 HOLLOWAY ST. SP	1812 HOLLOWAY ST.	LAST	Higher	1581, 0.299, North
C8	HARVARD AVENUE	3001 HARVARD AVENUE	LAST	Higher	1702, 0.322, East
C9	PSNC OPERATIONS AND	3001 HARVARD AVENUE	LAST	Higher	1702, 0.322, East
C10	PSNC OPERATIONS AND	3001 HARVARD AVENUE	SHWS, IMD	Higher	1702, 0.322, East
B11	CHURCH'S CHICKEN	HOLLOWAY ST & MIAMI	LUST, LUST TRUST	Higher	1713, 0.324, North
12	119 HERBERT STREET	119 HERBERT STREET	LAST	Higher	1784, 0.338, ENE
D13	MCDONALDS RESTAURANT	1010 N. MIAMI BOULEV	LUST, INST CONTROL	Higher	1819, 0.345, North
D14	FORMER MIRA MART	1007 N MIAMI BLVD	LUST TRUST, UST, INST CONTROL, ASBESTOS, Financial...	Higher	1913, 0.362, North
D15	CROSSROADS EXPRESS	1007 N. MIAMI BLVD	LUST	Higher	1913, 0.362, North
D16	CROWN NC-41	1007 N. MIAMI BLVD.	LUST	Higher	1913, 0.362, North
D17	CROWN NC-41	1007 N. MIAMI BLVD.	IMD	Higher	1913, 0.362, North
D18	CROSSROADS EXPRESS	1007 NORTH MIAMI BOU	LUST	Higher	1913, 0.362, North
19	OIL SPILL - HOLLOWAY	1700 HOLLOWAY ST.	LAST	Higher	1924, 0.364, NNW
20	MAUREEN JOY CHARTER	107 S. DRIVER STREET	LUST	Higher	2010, 0.381, WSW
E21	BUY QUICK FOOD MART	419 BRIGGS AVE	LUST, LUST TRUST, UST	Higher	2064, 0.391, SW
E22	BUY QUICK FOOD MART	419 BRIGGS AVENUE	IMD	Higher	2171, 0.411, SSW
E23	GALLANT'S AUTO SERVI	2201 ANGIER AVENUE	LUST, UST, Financial Assurance	Higher	2210, 0.419, SW
24	CLEMMER, BRENDA PROP	2002 HART STREET	LAST, IMD	Higher	2325, 0.440, WSW
F25	SELF HELP (IMAM)	INTERSECTION OF SALE	US BROWNFIELDS	Higher	2355, 0.446, SW
F26	M & M MINI MART	2128 ANGIER AVENUE	IMD	Higher	2369, 0.449, SW
27	DPS HOLTON COMMUNITY	401 N. DRIVER STREET	LAST	Higher	2486, 0.471, WNW
F28	2108 ANGIER AVENUE	2108 ANGIER AVENUE	US BROWNFIELDS, FINDS	Higher	2492, 0.472, SW
G29	318 SOUTH DRIVER STR	318 SOUTH DRIVER STR	US BROWNFIELDS, FINDS	Higher	2524, 0.478, SW
G30	SUPERLATIVE FINE FOO	2100 ANGIER AVE.	LUST	Higher	2557, 0.484, SW
G31	SUPERLATIVE FINE FOO	2100 ANGIER AVENUE	LUST	Higher	2557, 0.484, SW
G32	SUPERLATIVE FINE FOO	2100 ANGIER AVE	LUST TRUST	Higher	2557, 0.484, SW
H33	CAROCHEM, INC.	540 GULF ST	SHWS	Higher	2589, 0.490, SW
H34	CAROCHEM	540 GULF ST	SEMS-ARCHIVE, RCRA-VSQG, RAATS	Higher	2589, 0.490, SW
I35	PSNC DURHAM OPERATIO	214 S. HOOVER ROAD	LUST, IMD	Higher	2594, 0.491, East

MAPPED SITES SUMMARY

Target Property Address:
2601 E. MAIN STREET
DURHAM, NC 27703

Click on Map ID to see full detail.

MAP ID	SITE NAME	ADDRESS	DATABASE ACRONYMS	RELATIVE ELEVATION	DIST (ft. & mi.) DIRECTION
G36	406 SOUTH DRIVER STR	406 SOUTH DRIVER STR	US BROWNFIELDS, FINDS	Higher	2628, 0.498, SW
I37	HOOVER ROAD	211 SOUTH HOOVER ROA	SHWS, LAST, IMD	Higher	2695, 0.510, East
38	DARLING INGREDIENTS,	2700 ANGIER AVE	SHWS, NPDES	Higher	3145, 0.596, South
39	PIFER INDUSTRIES, IN	2210 E PETTIGREW ST	SHWS, BROWNFIELDS	Higher	3342, 0.633, SW
40	ENVIRONMENTAL RECYCL	1901 E PEABODY ST	SEMS-ARCHIVE, SHWS, RCRA NonGen / NLR	Higher	3489, 0.661, SW
41	AMORE/WORTH CHEMICAL	2418 EAST PETTIGREW	SHWS	Higher	3499, 0.663, SSW
42	BRENNTAG MID-SOUTH	2000 EAST PETTIGREW	SEMS, RCRA-LQG, SHWS, LUST, UST, IMD, SSTS, US...	Higher	3574, 0.677, SW
43	BENCHMARK MATERIALS	311 S. PLUM ST	SHWS, LAST, LUST, IMD	Higher	3841, 0.727, WSW
44	ROCHELLE STREET WELL	2505 ROCHELLE ST	SHWS	Higher	3946, 0.747, ENE
45	HONEYWELL COMPONENTS	921 HOLLOWAY ST.	SHWS, IMD	Lower	4773, 0.904, WNW
46	CHATHAM PLAZA PROPER	1108 E MAIN ST	SHWS	Higher	5123, 0.970, West

EXECUTIVE SUMMARY

TARGET PROPERTY SEARCH RESULTS

The target property was not listed in any of the databases searched by EDR.

DATABASES WITH NO MAPPED SITES

No mapped sites were found in EDR's search of available ("reasonably ascertainable ") government records either on the target property or within the search radius around the target property for the following databases:

STANDARD ENVIRONMENTAL RECORDS

Lists of Federal NPL (Superfund) sites

NPL..... National Priority List
Proposed NPL..... Proposed National Priority List Sites
NPL LIENS..... Federal Superfund Liens

Lists of Federal Delisted NPL sites

Delisted NPL..... National Priority List Deletions

Lists of Federal sites subject to CERCLA removals and CERCLA orders

FEDERAL FACILITY..... Federal Facility Site Information listing
SEMS..... Superfund Enterprise Management System

Lists of Federal RCRA facilities undergoing Corrective Action

CORRACTS..... Corrective Action Report

Lists of Federal RCRA TSD facilities

RCRA-TSDF..... RCRA - Treatment, Storage and Disposal

Lists of Federal RCRA generators

RCRA-LQG..... RCRA - Large Quantity Generators
RCRA-SQG..... RCRA - Small Quantity Generators
RCRA-VSQG..... RCRA - Very Small Quantity Generators (Formerly Conditionally Exempt Small Quantity Generators)

Federal institutional controls / engineering controls registries

LUCIS..... Land Use Control Information System
US ENG CONTROLS..... Engineering Controls Sites List
US INST CONTROLS..... Institutional Controls Sites List

Federal ERNS list

ERNS..... Emergency Response Notification System

EXECUTIVE SUMMARY

Lists of state and tribal landfills and solid waste disposal facilities

SWF/LF..... List of Solid Waste Facilities
DEBRIS..... Solid Waste Active Disaster Debris Sites Listing
OLI..... Old Landfill Inventory
LCID..... Land-Clearing and Inert Debris (LCID) Landfill Notifications

Lists of state and tribal leaking storage tanks

INDIAN LUST..... Leaking Underground Storage Tanks on Indian Land

Lists of state and tribal registered storage tanks

FEMA UST..... Underground Storage Tank Listing
AST..... AST Database
INDIAN UST..... Underground Storage Tanks on Indian Land

Lists of state and tribal voluntary cleanup sites

VCP..... Responsible Party Voluntary Action Sites
INDIAN VCP..... Voluntary Cleanup Priority Listing

Lists of state and tribal brownfield sites

BROWNFIELDS..... Brownfields Projects Inventory

ADDITIONAL ENVIRONMENTAL RECORDS

Local Lists of Landfill / Solid Waste Disposal Sites

HIST LF..... Solid Waste Facility Listing
SWRCY..... Recycling Center Listing
INDIAN ODI..... Report on the Status of Open Dumps on Indian Lands
DEBRIS REGION 9..... Torres Martinez Reservation Illegal Dump Site Locations
ODI..... Open Dump Inventory
IHS OPEN DUMPS..... Open Dumps on Indian Land

Local Lists of Hazardous waste / Contaminated Sites

US HIST CDL..... Delisted National Clandestine Laboratory Register
US CDL..... National Clandestine Laboratory Register

Local Land Records

LIENS 2..... CERCLA Lien Information

Records of Emergency Release Reports

HMIRS..... Hazardous Materials Information Reporting System
SPILLS..... Spills Incident Listing
SPILLS 90..... SPILLS 90 data from FirstSearch
SPILLS 80..... SPILLS 80 data from FirstSearch

Other Ascertainable Records

RCRA NonGen / NLR..... RCRA - Non Generators / No Longer Regulated

EXECUTIVE SUMMARY

FUDS.....	Formerly Used Defense Sites
DOD.....	Department of Defense Sites
SCRD DRYCLEANERS.....	State Coalition for Remediation of Drycleaners Listing
US FIN ASSUR.....	Financial Assurance Information
EPA WATCH LIST.....	EPA WATCH LIST
2020 COR ACTION.....	2020 Corrective Action Program List
TSCA.....	Toxic Substances Control Act
TRIS.....	Toxic Chemical Release Inventory System
SSTS.....	Section 7 Tracking Systems
ROD.....	Records Of Decision
RMP.....	Risk Management Plans
RAATS.....	RCRA Administrative Action Tracking System
PRP.....	Potentially Responsible Parties
PADS.....	PCB Activity Database System
ICIS.....	Integrated Compliance Information System
FTTS.....	FIFRA/ TSCA Tracking System - FIFRA (Federal Insecticide, Fungicide, & Rodenticide Act)/TSCA (Toxic Substances Control Act)
MLTS.....	Material Licensing Tracking System
COAL ASH DOE.....	Steam-Electric Plant Operation Data
COAL ASH EPA.....	Coal Combustion Residues Surface Impoundments List
PCB TRANSFORMER.....	PCB Transformer Registration Database
RADINFO.....	Radiation Information Database
HIST FTTS.....	FIFRA/TSCA Tracking System Administrative Case Listing
DOT OPS.....	Incident and Accident Data
CONSENT.....	Superfund (CERCLA) Consent Decrees
INDIAN RESERV.....	Indian Reservations
FUSRAP.....	Formerly Utilized Sites Remedial Action Program
UMTRA.....	Uranium Mill Tailings Sites
LEAD SMELTERS.....	Lead Smelter Sites
US AIRS.....	Aerometric Information Retrieval System Facility Subsystem
US MINES.....	Mines Master Index File
ABANDONED MINES.....	Abandoned Mines
MINES MRDS.....	Mineral Resources Data System
FINDS.....	Facility Index System/Facility Registry System
DOCKET HWC.....	Hazardous Waste Compliance Docket Listing
UXO.....	Unexploded Ordnance Sites
ECHO.....	Enforcement & Compliance History Information
FUELS PROGRAM.....	EPA Fuels Program Registered Listing
PFAS NPL.....	Superfund Sites with PFAS Detections Information
PFAS FEDERAL SITES.....	Federal Sites PFAS Information
PFAS TRIS.....	List of PFAS Added to the TRI
PFAS TSCA.....	PFAS Manufacture and Imports Information
PFAS RCRA MANIFEST.....	PFAS Transfers Identified In the RCRA Database Listing
PFAS ATSDR.....	PFAS Contamination Site Location Listing
PFAS WQP.....	Ambient Environmental Sampling for PFAS
PFAS NPDES.....	Clean Water Act Discharge Monitoring Information
PFAS ECHO.....	Facilities in Industries that May Be Handling PFAS Listing
PFAS ECHO FIRE TRAINING.....	Facilities in Industries that May Be Handling PFAS Listing
PFAS PART 139 AIRPORT.....	All Certified Part 139 Airports PFAS Information Listing
AQUEOUS FOAM NRC.....	Aqueous Foam Related Incidents Listing
BIOSOLIDS.....	ICIS-NPDES Biosolids Facility Data
PFAS.....	PFAS Contamination Site Listing
AIRS.....	Air Quality Permit Listing
ASBESTOS.....	Asbestos Permits & Notifications Information
CCB.....	Coal Ash Structural Fills (CCB) Listing

EXECUTIVE SUMMARY

COAL ASH.....	Coal Ash Disposal Sites
DRYCLEANERS.....	Drycleaning Sites
Financial Assurance.....	Financial Assurance Information Listing
NPDES.....	NPDES Facility Location Listing
PCSRP.....	Petroleum-Contaminated Soil Remediation Permits
SEPT HAULERS.....	Permitted Septage Haulers Listing
UIC.....	Underground Injection Wells Listing
AOP.....	Animal Operation Permits Listing

EDR HIGH RISK HISTORICAL RECORDS

EDR Exclusive Records

EDR MGP.....	EDR Proprietary Manufactured Gas Plants
EDR Hist Auto.....	EDR Exclusive Historical Auto Stations
EDR Hist Cleaner.....	EDR Exclusive Historical Cleaners

EDR RECOVERED GOVERNMENT ARCHIVES

Exclusive Recovered Govt. Archives

RGA HWS.....	Recovered Government Archive State Hazardous Waste Facilities List
RGA LF.....	Recovered Government Archive Solid Waste Facilities List
RGA LUST.....	Recovered Government Archive Leaking Underground Storage Tank

SURROUNDING SITES: SEARCH RESULTS

Surrounding sites were identified in the following databases.

Elevations have been determined from the USGS Digital Elevation Model and should be evaluated on a relative (not an absolute) basis. Relative elevation information between sites of close proximity should be field verified. Sites with an elevation equal to or higher than the target property have been differentiated below from sites with an elevation lower than the target property.

Page numbers and map identification numbers refer to the EDR Radius Map report where detailed data on individual sites can be reviewed.

Sites listed in ***bold italics*** are in multiple databases.

Unmappable (orphan) sites are not considered in the foregoing analysis.

STANDARD ENVIRONMENTAL RECORDS

Lists of Federal CERCLA sites with NFRAP

SEMS-ARCHIVE: SEMS-ARCHIVE (Superfund Enterprise Management System Archive) tracks sites that have no further interest under the Federal Superfund Program based on available information. The list was formerly known as the CERCLIS-NFRAP, renamed to SEMS ARCHIVE by the EPA in 2015. EPA may perform a minimal level of assessment work at a site while it is archived if site conditions change and/or new information becomes available. Archived sites have been removed and archived from the inventory of SEMS sites. Archived status indicates that, to the best of EPA's knowledge, assessment at a site has been completed and that EPA has determined no further steps will be taken to list the site on the National Priorities List (NPL), unless information indicates this decision was not appropriate or other considerations require a recommendation for

EXECUTIVE SUMMARY

listing at a later time. The decision does not necessarily mean that there is no hazard associated with a given site; it only means that, based upon available information, the location is not judged to be potential NPL site.

A review of the SEMS-ARCHIVE list, as provided by EDR, and dated 06/22/2023 has revealed that there is 1 SEMS-ARCHIVE site within approximately 0.5 miles of the target property.

<u>Equal/Higher Elevation</u>	<u>Address</u>	<u>Direction / Distance</u>	<u>Map ID</u>	<u>Page</u>
CAROCHEM Site ID: 0403162 EPA Id: NCD991278714	540 GULF ST	SW 1/4 - 1/2 (0.490 mi.)	H34	89

Lists of state- and tribal (Superfund) equivalent sites

NC HSDS: The Hazardous Substance Disposal Sites list contains locations of uncontrolled and unregulated hazardous waste sites. The file contains sites on the national priority list as well as the state priority list. The data source is the North Carolina Center for Geographic Information and Analysis.

A review of the NC HSDS list, as provided by EDR, and dated 08/09/2011 has revealed that there are 4 NC HSDS sites within approximately 1 mile of the target property.

<u>Equal/Higher Elevation</u>	<u>Address</u>	<u>Direction / Distance</u>	<u>Map ID</u>	<u>Page</u>
AMORE CHEMS		SSW 1/2 - 1 (0.581 mi.)	0	8
PIFER INDUSTRIES INC		SSW 1/2 - 1 (0.630 mi.)	0	8
CAROCHEM		SSW 1/4 - 1/2 (0.450 mi.)	0	8
ENVIRONMENTAL RECYCL		SW 1/2 - 1 (0.600 mi.)	0	9

Lists of state- and tribal hazardous waste facilities

SHWS: The State Hazardous Waste Sites records are the states' equivalent to CERCLIS. These sites may or may not already be listed on the federal CERCLIS list. Priority sites planned for cleanup using state funds (state equivalent of Superfund) are identified along with sites where cleanup will be paid for by potentially responsible parties. The data come from the Department of Environment & Natural Resources' Inactive Hazardous Sites Program.

A review of the SHWS list, as provided by EDR, and dated 05/31/2023 has revealed that there are 12 SHWS sites within approximately 1 mile of the target property.

<u>Equal/Higher Elevation</u>	<u>Address</u>	<u>Direction / Distance</u>	<u>Map ID</u>	<u>Page</u>
PSNC OPERATIONS AND Facility Id: NONCD0002338	3001 HARVARD AVENUE	E 1/4 - 1/2 (0.322 mi.)	C10	29
CAROCHEM, INC. Facility Id: NCD991278714	540 GULF ST	SW 1/4 - 1/2 (0.490 mi.)	H33	89
HOOVER ROAD Facility Id: NONCD0001869	211 SOUTH HOOVER ROA	E 1/2 - 1 (0.510 mi.)	I37	128
DARLING INGREDIENTS, Facility Id: NONCD0001149	2700 ANGIER AVE	S 1/2 - 1 (0.596 mi.)	38	132
PIFER INDUSTRIES, IN	2210 E PETTIGREW ST	SW 1/2 - 1 (0.633 mi.)	39	134

EXECUTIVE SUMMARY

Facility Id: NCD003196193				
ENVIRONMENTAL RECYCL	1901 E PEABODY ST	SW 1/2 - 1 (0.661 mi.)	40	134
Facility Id: NCD991278524				
AMORE/WORTH CHEMICAL	2418 EAST PETTIGREW	SSW 1/2 - 1 (0.663 mi.)	41	164
Facility Id: NCD075582197				
BRENNTAG MID-SOUTH	2000 EAST PETTIGREW	SW 1/2 - 1 (0.677 mi.)	42	165
Facility Id: NCD047372503				
BENCHMARK MATERIALS	311 S. PLUM ST	WSW 1/2 - 1 (0.727 mi.)	43	255
Facility Id: NONCD0001337				
ROCHELLE STREET WELL	2505 ROCHELLE ST	ENE 1/2 - 1 (0.747 mi.)	44	260
Facility Id: NONCD0002078				
CHATHAM PLAZA PROPER	1108 E MAIN ST	W 1/2 - 1 (0.970 mi.)	46	264
Facility Id: NONCD0003133				
Lower Elevation	Address	Direction / Distance	Map ID	Page
HONEYWELL COMPONENTS	921 HOLLOWAY ST.	WNW 1/2 - 1 (0.904 mi.)	45	261
Facility Id: NCD003198520				

Lists of state and tribal leaking storage tanks

LAST: A listing of leaking aboveground storage tank site locations.

A review of the LAST list, as provided by EDR, and dated 04/28/2023 has revealed that there are 8 LAST sites within approximately 0.5 miles of the target property.

<u>Equal/Higher Elevation</u>	<u>Address</u>	<u>Direction / Distance</u>	<u>Map ID</u>	<u>Page</u>
MOORE PROPERTY (CARO Close Out: 07/30/2019 Incident Number: 92748 Current Status: C	2318 E. MAIN STREET	WSW 1/8 - 1/4 (0.141 mi.)	1	9
1812 HOLLOWAY ST. SP Close Out: 06/10/2021 Incident Number: 96075 Current Status: C	1812 HOLLOWAY ST.	N 1/4 - 1/2 (0.299 mi.)	B7	24
HARVARD AVENUE Close Out: 06/29/2009 Incident Number: 86756 Current Status: C	3001 HARVARD AVENUE	E 1/4 - 1/2 (0.322 mi.)	C8	26
PSNC OPERATIONS AND Incident Number: 87128 Current Status: C	3001 HARVARD AVENUE	E 1/4 - 1/2 (0.322 mi.)	C9	28
119 HERBERT STREET Close Out: 09/16/2010 Incident Number: 92156 Current Status: C	119 HERBERT STREET	ENE 1/4 - 1/2 (0.338 mi.)	12	35
OIL SPILL - HOLLOWAY Incident Number: 92037	1700 HOLLOWAY ST.	NNW 1/4 - 1/2 (0.364 mi.)	19	50

EXECUTIVE SUMMARY

Incident Phase: CO
 Incident Number: 39196
 Current Status: File Located in House

SUPERLATIVE FINE FOO 2100 ANGIER AVE. SW 1/4 - 1/2 (0.484 mi.) G30 85

Incident Phase: CO
 Incident Number: 33648
 Current Status: File Located in Archives

SUPERLATIVE FINE FOO 2100 ANGIER AVENUE SW 1/4 - 1/2 (0.484 mi.) G31 87

Incident Phase: CO
 Incident Number: 33729
 Current Status: File Located in Archives

PSNC DURHAM OPERATIO **214 S. HOOVER ROAD** **E 1/4 - 1/2 (0.491 mi.)** **I35** **113**

Incident Phase: CO
 Incident Number: 23875
 Current Status: File Located in Archives

<u>Lower Elevation</u>	<u>Address</u>	<u>Direction / Distance</u>	<u>Map ID</u>	<u>Page</u>
WELLONS V FAMILY FAR Incident Number: 46476 Current Status: File Located in House	921 N. MIAMI BLVD.	NNE 1/8 - 1/4 (0.246 mi.)	A3	15
TOPS TEXACO # 7 Incident Phase: RE Incident Number: 20294 Current Status: File Located in House	921 N MIAMI BLVD	NNE 1/8 - 1/4 (0.246 mi.)	A6	23

LUSTRUST: This database contains information about claims against the State Trust Funds for reimbursements for expenses incurred while remediating Leaking USTs.

A review of the LUST TRUST list, as provided by EDR, and dated 06/30/2023 has revealed that there are 5 LUST TRUST sites within approximately 0.5 miles of the target property.

<u>Equal/Higher Elevation</u>	<u>Address</u>	<u>Direction / Distance</u>	<u>Map ID</u>	<u>Page</u>
CHURCH'S CHICKEN Site ID: 39050	HOLLOWAY ST & MIAMI	N 1/4 - 1/2 (0.324 mi.)	B11	33
FORMER MIRA MART Facility Id: 0-023408 Site ID: 33394	1007 N MIAMI BLVD	N 1/4 - 1/2 (0.362 mi.)	D14	39
BUY QUICK FOOD MART Site ID: 33105	419 BRIGGS AVE	SW 1/4 - 1/2 (0.391 mi.)	E21	53
SUPERLATIVE FINE FOO Site ID: 33648	2100 ANGIER AVE	SW 1/4 - 1/2 (0.484 mi.)	G32	88

<u>Lower Elevation</u>	<u>Address</u>	<u>Direction / Distance</u>	<u>Map ID</u>	<u>Page</u>
TOPS TEXACO # 7 Facility Id: 0-016535 Site ID: 20294	921 N MIAMI BLVD	NNE 1/8 - 1/4 (0.246 mi.)	A4	16

EXECUTIVE SUMMARY

Lists of state and tribal registered storage tanks

UST: The Underground Storage Tank database contains registered USTs. USTs are regulated under Subtitle I of the Resource Conservation and Recovery Act (RCRA). The data come from the Department of Environment & Natural Resources' Petroleum Underground Storage Tank Database.

A review of the UST list, as provided by EDR, and dated 04/21/2023 has revealed that there is 1 UST site within approximately 0.25 miles of the target property.

<u>Lower Elevation</u>	<u>Address</u>	<u>Direction / Distance</u>	<u>Map ID</u>	<u>Page</u>
WELLONS VILLAGE FAMI Facility Id: 00-0-0000016535 Tank Status: Current Tank Status: Removed	921 NORTH MIAMI BOUL	NNE 1/8 - 1/4 (0.246 mi.)	A5	18

State and tribal institutional control / engineering control registries

INST CONTROL: No Further Action Sites With Land Use Restrictions Monitoring.

A review of the INST CONTROL list, as provided by EDR, and dated 03/03/2023 has revealed that there are 3 INST CONTROL sites within approximately 0.5 miles of the target property.

<u>Equal/Higher Elevation</u>	<u>Address</u>	<u>Direction / Distance</u>	<u>Map ID</u>	<u>Page</u>
DURHAM HARLEY DAVIDS	819 N. MIAMI BLVD	NE 1/8 - 1/4 (0.206 mi.)	2	11
MCDONALDS RESTAURANT	1010 N. MIAMI BOULEV	N 1/4 - 1/2 (0.345 mi.)	D13	36
FORMER MIRA MART	1007 N MIAMI BLVD	N 1/4 - 1/2 (0.362 mi.)	D14	39

ADDITIONAL ENVIRONMENTAL RECORDS

Local Brownfield lists

US BROWNFIELDS: The EPA's listing of Brownfields properties from the Cleanups in My Community program, which provides information on Brownfields properties for which information is reported back to EPA, as well as areas served by Brownfields grant programs.

A review of the US BROWNFIELDS list, as provided by EDR, and dated 04/06/2023 has revealed that there are 4 US BROWNFIELDS sites within approximately 0.5 miles of the target property.

<u>Equal/Higher Elevation</u>	<u>Address</u>	<u>Direction / Distance</u>	<u>Map ID</u>	<u>Page</u>
SELF HELP (IMAM) ACRES property ID: 216581	INTERSECTION OF SALE	SW 1/4 - 1/2 (0.446 mi.)	F25	64
2108 ANGIER AVENUE ACRES property ID: 248371	2108 ANGIER AVENUE	SW 1/4 - 1/2 (0.472 mi.)	F28	72
318 SOUTH DRIVER STR ACRES property ID: 223961	318 SOUTH DRIVER STR	SW 1/4 - 1/2 (0.478 mi.)	G29	81
406 SOUTH DRIVER STR	406 SOUTH DRIVER STR	SW 1/4 - 1/2 (0.498 mi.)	G36	116

EXECUTIVE SUMMARY

ACRES property ID: 208541

Records of Emergency Release Reports

IMD: Incident Management Database.

A review of the IMD list, as provided by EDR, and dated 04/28/2023 has revealed that there are 8 IMD sites within approximately 0.5 miles of the target property.

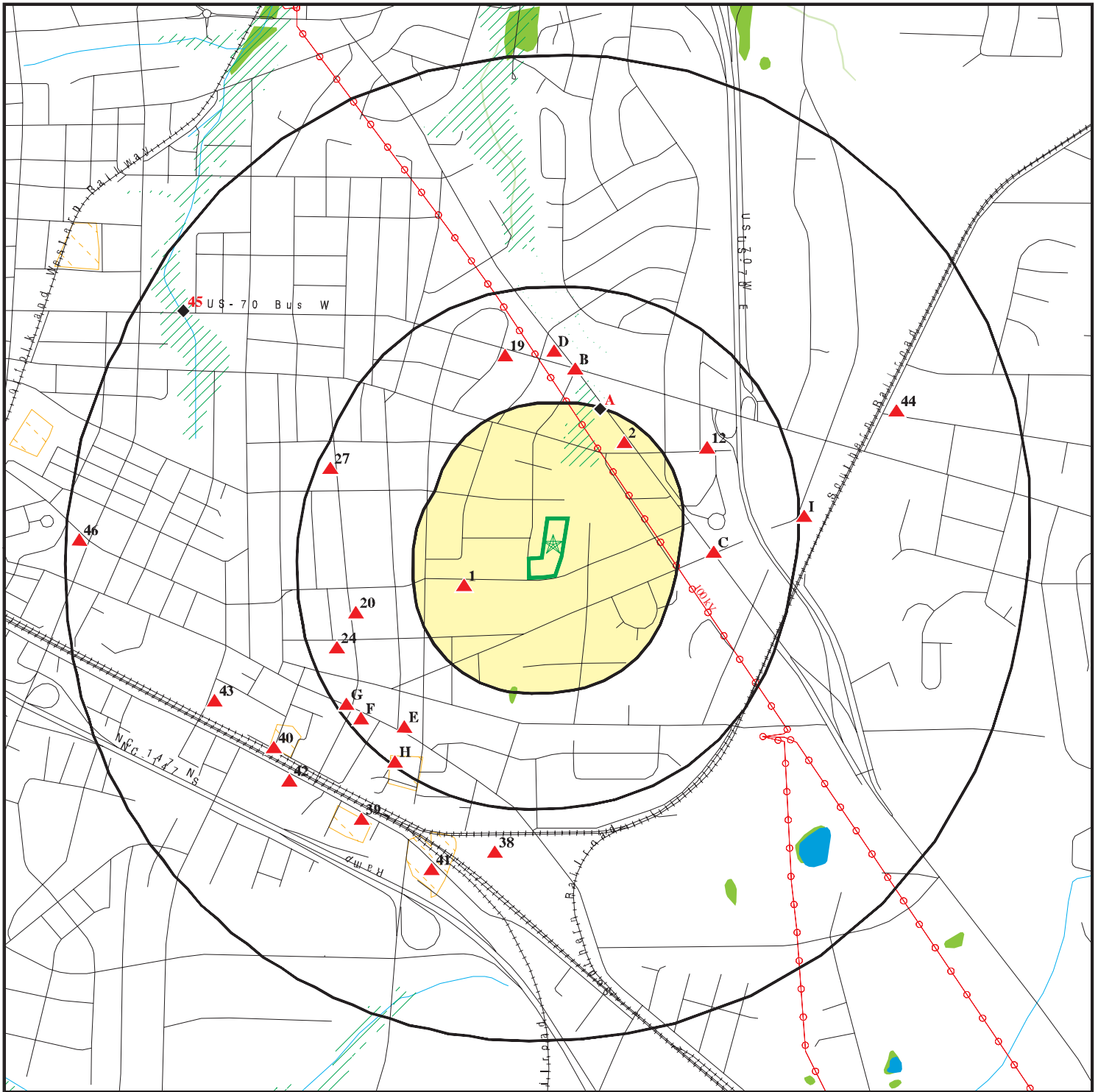
<u>Equal/Higher Elevation</u>	<u>Address</u>	<u>Direction / Distance</u>	<u>Map ID</u>	<u>Page</u>
<i>DURHAM HARLEY DAVIDS</i> Facility Id: 15074	<i>819 N. MIAMI BLVD</i>	<i>NE 1/8 - 1/4 (0.206 mi.)</i>	<i>2</i>	<i>11</i>
<i>PSNC OPERATIONS AND</i> Facility Id: 86756 Facility Id: 87128	<i>3001 HARVARD AVENUE</i>	<i>E 1/4 - 1/2 (0.322 mi.)</i>	<i>C10</i>	<i>29</i>
CROWN NC-41 Facility Id: 26321	1007 N. MIAMI BLVD.	N 1/4 - 1/2 (0.362 mi.)	D17	46
BUY QUICK FOOD MART Facility Id: 33105	419 BRIGGS AVENUE	SSW 1/4 - 1/2 (0.411 mi.)	E22	56
<i>CLEMMER, BRENDA PROP</i> Facility Id: 86405	<i>2002 HART STREET</i>	<i>WSW 1/4 - 1/2 (0.440 mi.)</i>	<i>24</i>	<i>61</i>
M & M MINI MART Facility Id: 00-0-0000015943	2128 ANGIER AVENUE	SW 1/4 - 1/2 (0.449 mi.)	F26	68
<i>PSNC DURHAM OPERATIO</i> Facility Id: 23875	<i>214 S. HOOVER ROAD</i>	<i>E 1/4 - 1/2 (0.491 mi.)</i>	<i>I35</i>	<i>113</i>
<u>Lower Elevation</u>	<u>Address</u>	<u>Direction / Distance</u>	<u>Map ID</u>	<u>Page</u>
<i>TOPS TEXACO # 7</i> Facility Id: 20294	<i>921 N MIAMI BLVD</i>	<i>NNE 1/8 - 1/4 (0.246 mi.)</i>	<i>A4</i>	<i>16</i>

EXECUTIVE SUMMARY

Due to poor or inadequate address information, the following sites were not mapped. Count: 6 records.

<u>Site Name</u>	<u>Database(s)</u>
RITE WAY LAUNDRY & DRY CLEANERS	DRYCLEANERS
SERVICES COMPLEX - SURFACE PARKING	LUST
SERVICES COMPLEX - SURFACE PARKING	LUST
SERVICES COMPLEX - SURFACE PARKING	LUST
SERVICES COMPLEX - SURFACE PARKING	LUST
SERVICES COMPLEX - SURFACE PARKING	LUST

OVERVIEW MAP - 7469958.2S



Target Property

Sites at elevations higher than or equal to the target property

Sites at elevations lower than the target property

Manufactured Gas Plants

National Priority List Sites

Dept. Defense Sites

Indian Reservations BIA

Power transmission lines

Special Flood Hazard Area (1%)

0.2% Annual Chance Flood Hazard

National Wetland Inventory

State Wetlands

Hazardous Substance Disposal Sites

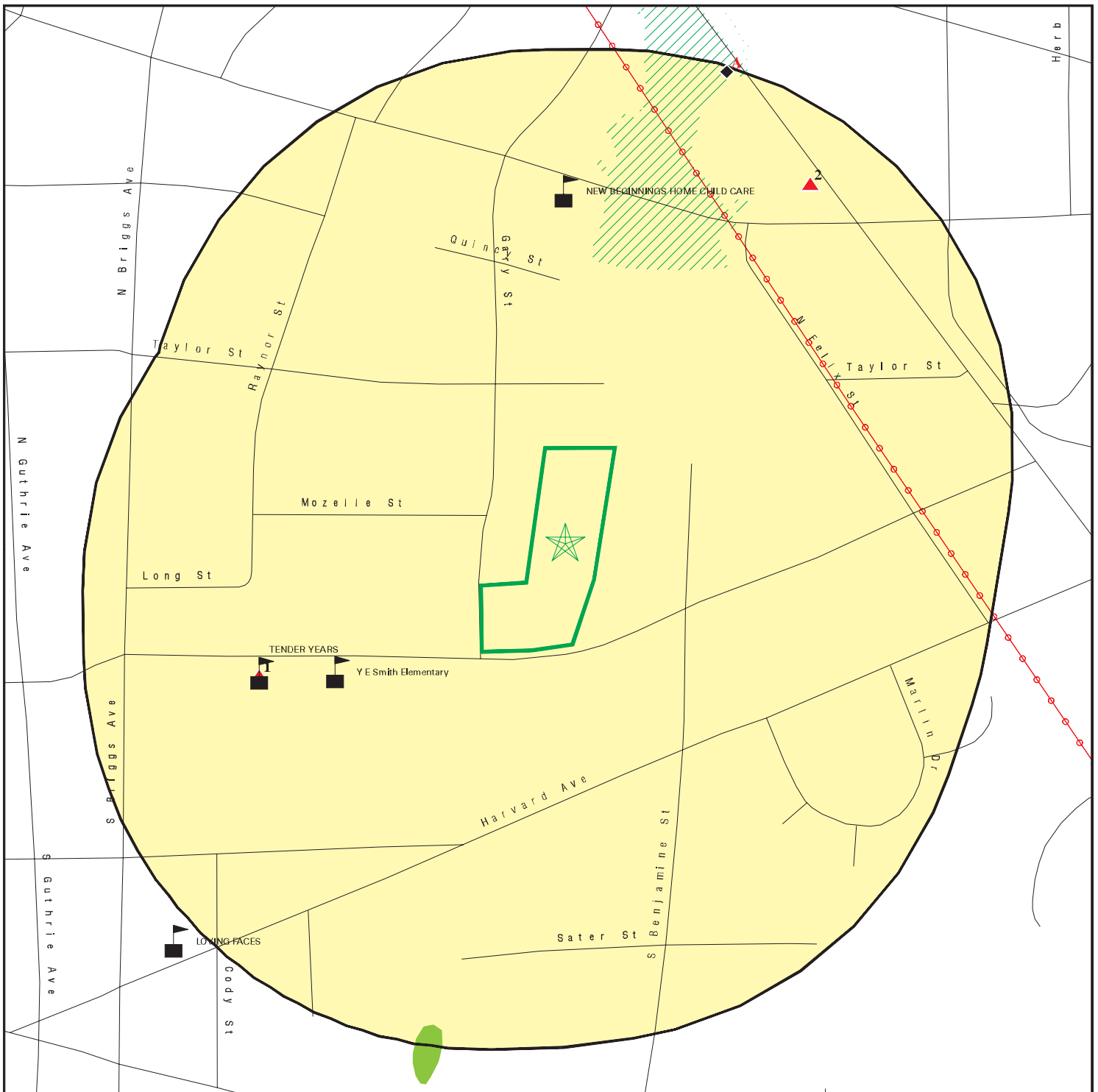









This report includes Interactive Map Layers to display and/or hide map information. The legend includes only those icons for the default map view.








SITE NAME: East Durham Park
 ADDRESS: 2601 E. Main Street
 Durham NC 27703
 LAT/LONG: 35.98719 / 78.87004

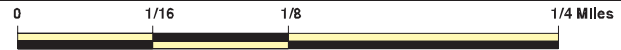
CLIENT: S&ME
 CONTACT: Chelsea Parra
 INQUIRY #: 7469958.2s
 DATE: October 13, 2023 5:12 pm

DETAIL MAP - 7469958.2S



-  Target Property
-  Sites at elevations higher than or equal to the target property
-  Sites at elevations lower than the target property
-  Manufactured Gas Plants
-  Sensitive Receptors
-  National Priority List Sites
-  Dept. Defense Sites

-  Indian Reservations BIA
-  Power transmission lines
-  Special Flood Hazard Area (1%)
-  0.2% Annual Chance Flood Hazard
-  National Wetland Inventory
-  State Wetlands
-  Hazardous Substance Disposal Sites



This report includes Interactive Map Layers to display and/or hide map information. The legend includes only those icons for the default map view.

<p>SITE NAME: East Durham Park ADDRESS: 2601 E. Main Street Durham NC 27703 LAT/LONG: 35.98719 / 78.87004</p>	<p>CLIENT: S&ME CONTACT: Chelsea Parra INQUIRY #: 7469958.2s DATE: October 13, 2023 5:13 pm</p>
---	--

MAP FINDINGS SUMMARY

Database	Search Distance (Miles)	Target Property	< 1/8	1/8 - 1/4	1/4 - 1/2	1/2 - 1	> 1	Total Plotted
STANDARD ENVIRONMENTAL RECORDS								
<i>Lists of Federal NPL (Superfund) sites</i>								
NPL	1.000		0	0	0	0	NR	0
Proposed NPL	1.000		0	0	0	0	NR	0
NPL LIENS	1.000		0	0	0	0	NR	0
<i>Lists of Federal Delisted NPL sites</i>								
Delisted NPL	1.000		0	0	0	0	NR	0
<i>Lists of Federal sites subject to CERCLA removals and CERCLA orders</i>								
FEDERAL FACILITY	0.500		0	0	0	NR	NR	0
SEMS	0.500		0	0	0	NR	NR	0
<i>Lists of Federal CERCLA sites with NFRAP</i>								
SEMS-ARCHIVE	0.500		0	0	1	NR	NR	1
<i>Lists of Federal RCRA facilities undergoing Corrective Action</i>								
CORRACTS	1.000		0	0	0	0	NR	0
<i>Lists of Federal RCRA TSD facilities</i>								
RCRA-TSDF	0.500		0	0	0	NR	NR	0
<i>Lists of Federal RCRA generators</i>								
RCRA-LQG	0.250		0	0	NR	NR	NR	0
RCRA-SQG	0.250		0	0	NR	NR	NR	0
RCRA-VSQG	0.250		0	0	NR	NR	NR	0
<i>Federal institutional controls / engineering controls registries</i>								
LUCIS	0.500		0	0	0	NR	NR	0
US ENG CONTROLS	0.500		0	0	0	NR	NR	0
US INST CONTROLS	0.500		0	0	0	NR	NR	0
<i>Federal ERNS list</i>								
ERNS	TP		NR	NR	NR	NR	NR	0
<i>Lists of state- and tribal (Superfund) equivalent sites</i>								
NC HSDS	1.000		0	0	1	3	NR	4
<i>Lists of state- and tribal hazardous waste facilities</i>								
SHWS	1.000		0	0	2	10	NR	12
<i>Lists of state and tribal landfills and solid waste disposal facilities</i>								
SWF/LF	0.500		0	0	0	NR	NR	0

MAP FINDINGS SUMMARY

Database	Search Distance (Miles)	Target Property	< 1/8	1/8 - 1/4	1/4 - 1/2	1/2 - 1	> 1	Total Plotted
DEBRIS	0.500		0	0	0	NR	NR	0
OLI	0.500		0	0	0	NR	NR	0
LCID	0.500		0	0	0	NR	NR	0
<i>Lists of state and tribal leaking storage tanks</i>								
LAST	0.500		0	1	7	NR	NR	8
LUST	0.500		0	3	11	NR	NR	14
INDIAN LUST	0.500		0	0	0	NR	NR	0
LUST TRUST	0.500		0	1	4	NR	NR	5
<i>Lists of state and tribal registered storage tanks</i>								
FEMA UST	0.250		0	0	NR	NR	NR	0
UST	0.250		0	1	NR	NR	NR	1
AST	0.250		0	0	NR	NR	NR	0
INDIAN UST	0.250		0	0	NR	NR	NR	0
<i>State and tribal institutional control / engineering control registries</i>								
INST CONTROL	0.500		0	1	2	NR	NR	3
<i>Lists of state and tribal voluntary cleanup sites</i>								
VCP	0.500		0	0	0	NR	NR	0
INDIAN VCP	0.500		0	0	0	NR	NR	0
<i>Lists of state and tribal brownfield sites</i>								
BROWNFIELDS	0.500		0	0	0	NR	NR	0
<u>ADDITIONAL ENVIRONMENTAL RECORDS</u>								
<i>Local Brownfield lists</i>								
US BROWNFIELDS	0.500		0	0	4	NR	NR	4
<i>Local Lists of Landfill / Solid Waste Disposal Sites</i>								
HIST LF	0.500		0	0	0	NR	NR	0
SWRCY	0.500		0	0	0	NR	NR	0
INDIAN ODI	0.500		0	0	0	NR	NR	0
DEBRIS REGION 9	0.500		0	0	0	NR	NR	0
ODI	0.500		0	0	0	NR	NR	0
IHS OPEN DUMPS	0.500		0	0	0	NR	NR	0
<i>Local Lists of Hazardous waste / Contaminated Sites</i>								
US HIST CDL	TP		NR	NR	NR	NR	NR	0
US CDL	TP		NR	NR	NR	NR	NR	0
<i>Local Land Records</i>								
LIENS 2	TP		NR	NR	NR	NR	NR	0
<i>Records of Emergency Release Reports</i>								
HMIRS	TP		NR	NR	NR	NR	NR	0

MAP FINDINGS SUMMARY

Database	Search Distance (Miles)	Target Property	< 1/8	1/8 - 1/4	1/4 - 1/2	1/2 - 1	> 1	Total Plotted
SPILLS	TP		NR	NR	NR	NR	NR	0
IMD	0.500		0	2	6	NR	NR	8
SPILLS 90	TP		NR	NR	NR	NR	NR	0
SPILLS 80	TP		NR	NR	NR	NR	NR	0
Other Ascertainable Records								
RCRA NonGen / NLR	0.250		0	0	NR	NR	NR	0
FUDS	1.000		0	0	0	0	NR	0
DOD	1.000		0	0	0	0	NR	0
SCRD DRYCLEANERS	0.500		0	0	0	NR	NR	0
US FIN ASSUR	TP		NR	NR	NR	NR	NR	0
EPA WATCH LIST	TP		NR	NR	NR	NR	NR	0
2020 COR ACTION	0.250		0	0	NR	NR	NR	0
TSCA	TP		NR	NR	NR	NR	NR	0
TRIS	TP		NR	NR	NR	NR	NR	0
SSTS	TP		NR	NR	NR	NR	NR	0
ROD	1.000		0	0	0	0	NR	0
RMP	TP		NR	NR	NR	NR	NR	0
RAATS	TP		NR	NR	NR	NR	NR	0
PRP	TP		NR	NR	NR	NR	NR	0
PADS	TP		NR	NR	NR	NR	NR	0
ICIS	TP		NR	NR	NR	NR	NR	0
FTTS	TP		NR	NR	NR	NR	NR	0
MLTS	TP		NR	NR	NR	NR	NR	0
COAL ASH DOE	TP		NR	NR	NR	NR	NR	0
COAL ASH EPA	0.500		0	0	0	NR	NR	0
PCB TRANSFORMER	TP		NR	NR	NR	NR	NR	0
RADINFO	TP		NR	NR	NR	NR	NR	0
HIST FTTS	TP		NR	NR	NR	NR	NR	0
DOT OPS	TP		NR	NR	NR	NR	NR	0
CONSENT	1.000		0	0	0	0	NR	0
INDIAN RESERV	1.000		0	0	0	0	NR	0
FUSRAP	1.000		0	0	0	0	NR	0
UMTRA	0.500		0	0	0	NR	NR	0
LEAD SMELTERS	TP		NR	NR	NR	NR	NR	0
US AIRS	TP		NR	NR	NR	NR	NR	0
US MINES	0.250		0	0	NR	NR	NR	0
ABANDONED MINES	0.250		0	0	NR	NR	NR	0
MINES MRDS	0.250		0	0	NR	NR	NR	0
FINDS	TP		NR	NR	NR	NR	NR	0
DOCKET HWC	TP		NR	NR	NR	NR	NR	0
UXO	1.000		0	0	0	0	NR	0
ECHO	TP		NR	NR	NR	NR	NR	0
FUELS PROGRAM	0.250		0	0	NR	NR	NR	0
PFAS NPL	0.250		0	0	NR	NR	NR	0
PFAS FEDERAL SITES	0.250		0	0	NR	NR	NR	0
PFAS TRIS	0.250		0	0	NR	NR	NR	0
PFAS TSCA	0.250		0	0	NR	NR	NR	0
PFAS RCRA MANIFEST	0.250		0	0	NR	NR	NR	0
PFAS ATSDR	0.250		0	0	NR	NR	NR	0
PFAS WQP	0.250		0	0	NR	NR	NR	0

MAP FINDINGS SUMMARY

Database	Search Distance (Miles)	Target Property	< 1/8	1/8 - 1/4	1/4 - 1/2	1/2 - 1	> 1	Total Plotted
PFAS NPDES	0.250		0	0	NR	NR	NR	0
PFAS ECHO	0.250		0	0	NR	NR	NR	0
PFAS ECHO FIRE TRAINING	0.250		0	0	NR	NR	NR	0
PFAS PART 139 AIRPORT	0.250		0	0	NR	NR	NR	0
AQUEOUS FOAM NRC	0.250		0	0	NR	NR	NR	0
BIOSOLIDS	TP		NR	NR	NR	NR	NR	0
PFAS	0.250		0	0	NR	NR	NR	0
AIRS	TP		NR	NR	NR	NR	NR	0
ASBESTOS	TP		NR	NR	NR	NR	NR	0
CCB	0.500		0	0	0	NR	NR	0
COAL ASH	0.500		0	0	0	NR	NR	0
DRYCLEANERS	0.250		0	0	NR	NR	NR	0
Financial Assurance	TP		NR	NR	NR	NR	NR	0
NPDES	TP		NR	NR	NR	NR	NR	0
PCSRP	0.500		0	0	0	NR	NR	0
SEPT HAULERS	TP		NR	NR	NR	NR	NR	0
UIC	TP		NR	NR	NR	NR	NR	0
AOP	TP		NR	NR	NR	NR	NR	0
<u>EDR HIGH RISK HISTORICAL RECORDS</u>								
<i>EDR Exclusive Records</i>								
EDR MGP	1.000		0	0	0	0	NR	0
EDR Hist Auto	0.125		0	NR	NR	NR	NR	0
EDR Hist Cleaner	0.125		0	NR	NR	NR	NR	0
<u>EDR RECOVERED GOVERNMENT ARCHIVES</u>								
<i>Exclusive Recovered Govt. Archives</i>								
RGA HWS	TP		NR	NR	NR	NR	NR	0
RGA LF	TP		NR	NR	NR	NR	NR	0
RGA LUST	TP		NR	NR	NR	NR	NR	0
- Totals --		0	0	9	38	13	0	60

NOTES:

TP = Target Property

NR = Not Requested at this Search Distance

Sites may be listed in more than one database

Map ID
Direction
Distance
Elevation

MAP FINDINGS

Site

Database(s)

EDR ID Number
EPA ID Number

HSDS
Region
SSW
1/2-1
3068 ft.

AMORE CHEMS
, NC

NC HSDS **S102442282**
N/A

HSDS:

Name: AMORE CHEMS
Address: Not reported
City: Not reported
Site Type: 1
Superfun Number: Not reported
Total area in coverage units: 24988.65625
Total perimeter in coverage units: 701.72808837
X-value coordinate in feet: 2037084.25
Y-value coordinate in feet: 810661.3125
Sites designated as superfund cleanup sites: 182
Length of feature in internal units: 701.728029651
Area of feature in internal units squared: 24988.6556875

HSDS
Region
SSW
1/2-1
3328 ft.

PIFER INDUSTRIES INC
, NC

NC HSDS **S102442281**
N/A

HSDS:

Name: PIFER INDUSTRIES INC
Address: Not reported
City: Not reported
Site Type: 1
Superfun Number: Not reported
Total area in coverage units: 10370.6074219
Total perimeter in coverage units: 416.18270874
X-value coordinate in feet: 2036055.375
Y-value coordinate in feet: 811035.75
Sites designated as superfund cleanup sites: 181
Length of feature in internal units: 416.182719785
Area of feature in internal units squared: 10370.6101688

HSDS
Region
SSW
1/4-1/2
2374 ft.

CAROCHEM
, NC

NC HSDS **S102442280**
N/A

HSDS:

Name: CAROCHEM
Address: Not reported
City: Not reported
Site Type: 1
Superfun Number: Not reported
Total area in coverage units: 11553.3261719
Total perimeter in coverage units: 428.57907104
X-value coordinate in feet: 2036686.25
Y-value coordinate in feet: 811614.6875
Sites designated as superfund cleanup sites: 180
Length of feature in internal units: 428.579064921

Map ID
 Direction
 Distance
 Elevation

MAP FINDINGS

Site

Database(s)

EDR ID Number
 EPA ID Number

CAROCHEM (Continued)

S102442280

Area of feature in internal units squared: 11553.3259031

**HSDS
 Region
 SW
 1/2-1
 3167 ft.**

ENVIRONMENTAL RECYCLING CO/ARMAGEDDON

NC HSDS

**S102442279
 N/A**

, NC

HSDS:

Name:	ENVIRONMENTAL RECYCLING CO/ARMAGEDDON
Address:	Not reported
City:	Not reported
Site Type:	1
Superfund Number:	Not reported
Total area in coverage units:	7685.48193359
Total perimeter in coverage units:	337.87231445
X-value coordinate in feet:	2035328.625
Y-value coordinate in feet:	811981
Sites designated as superfund cleanup sites:	179
Length of feature in internal units:	337.87230143
Area of feature in internal units squared:	7685.48081248

**1
 WSW
 1/8-1/4
 0.141 mi.
 742 ft.**

MOORE PROPERTY (CAROLYN)

LAST

**S123800804
 N/A**

**2318 E. MAIN STREET
 DURHAM, NC 27703**

**Relative:
 Higher
 Actual:
 385 ft.**

LAST:

Name:	MOORE PROPERTY (CAROLYN)
Address:	2318 E. MAIN STREET
City,State,Zip:	DURHAM, NC 27703
Facility ID:	Not reported
UST Number:	RA-92778
Incident Number:	92748
Contamination Type:	SL
Source Type:	Not reported
Product Type:	P
Date Reported:	03/28/2019
Date Occur:	03/28/2019
Cleanup:	04/16/2019
Closure Request:	Not reported
Close Out:	07/30/2019
Level Of Soil Cleanup Achieved:	S1
Tank Regulated Status:	N
# Of Supply Wells:	0
Commercial/NonCommercial UST Site:	N
Risk Classification:	H
Risk Class Based On Review:	L
Corrective Action Plan Type:	Not reported
NOV Issue Date:	Not reported
NORR Issue Date:	Not reported
Site Priority:	Not reported
Phase Of LSA Req:	Not reported
Site Risk Reason:	Not reported
Land Use:	RES

Map ID
Direction
Distance
Elevation

MAP FINDINGS

Site

Database(s)

EDR ID Number
EPA ID Number

MOORE PROPERTY (CAROLYN) (Continued)

S123800804

MTBE: No
MTBE1: Unknown
Flag: No
Flag1: No
LUR Filed: Not reported
Release Detection: 0
Current Status: C
RBCA GW: G1
PETOPT: 4
RPL: False
CD Num: 0
Reel Num: 0
RPOP: False
RPOP: False
Error Flag: 0
Error Code: N
Valid: False
Lat/Long: Not reported
Lat/Long Decimal: 35.98594 -78.87339
Testlat: Not reported
Regional Officer Project Mgr: cam
Region: RAL
Company: Not reported
Contact Person: Carolyn Moore
Telephone: 9199494556
RP Address: 1022-A S Main Street
RP City,St,Zip: Wake Forest, NC 27587
RP County: Not reported
Comments: Not reported
5 Min Quad: Not reported

PIRF:

Facility Id: 92748
Date Occurred: Not reported
Date Reported: Not reported
Description Of Incident: Not reported
Owner/Operator: Not reported
Ownership: 4
Operation Type: 5
Type: 4
Location: 7
Site Priority: Not reported
Priority Update: Not reported
Wells Affected Y/N: N
Wells Affected Number: Not reported
Samples Taken By: N
Samples Include: Not reported
7#5 Min Quad: Not reported
5 Min Quad: Not reported
Pirf/Min Soil: Not reported
Release Code: 1
Cause: Not reported
Source: Not reported
Source Type: P

Last Modified: 7/30/2019
Incident Phase: CO
NOV Issued: Not reported

Map ID
 Direction
 Distance
 Elevation

MAP FINDINGS

Site

Database(s)

EDR ID Number
 EPA ID Number

MOORE PROPERTY (CAROLYN) (Continued)

S123800804

NORR Issued:	Not reported
45 Day Report:	Not reported
Public Meeting Held:	Not reported
Corrective Action Planned:	Not reported
SOC Signed:	Not reported
Reclassification Report:	Not reported
RS Designation:	Not reported
Closure Request Date:	Not reported
Close-out Report:	Not reported

2
NE
1/8-1/4
0.206 mi.
1088 ft.

DURHAM HARLEY DAVIDSON
819 N. MIAMI BLVD
DURHAM, NC 27703

LUST **S102001260**
INST CONTROL **N/A**
IMD

Relative:
Higher
Actual:
351 ft.

LUST:

Name:	DURHAM HARLEY DAVIDSON
Address:	819 N. MIAMI BLVD
City,State,Zip:	DURHAM, NC 27703-2225
Facility ID:	Not reported
UST Number:	RA-2335
Incident Number:	15074
Source Type:	3
Date Reported:	07/11/1994
Closure Request:	1998-03-11 00:00:00
Close Out:	03/04/2013
Level Of Soil Cleanup Achieved:	S1
# Of Supply Wells:	0
Commercial/NonCommercial UST Site:	C
Risk Classification:	L
Risk Class Based On Review:	L
Corrective Action Plan Type:	Not reported
NOV Issue Date:	Not reported
Site Priority:	30E
Phase Of LSA Req:	1
Site Risk Reason:	Not reported
Land Use:	Not reported
MTBE:	0
MTBE1:	U
Flag:	0
Flag1:	0
LUR Filed:	04/25/2013
GPS Confirmed:	69
Current Status:	C
RBCA GW:	G2
PETOPT:	3
RPL:	False
CD Num:	Not reported
Reel Num:	Not reported
RPOW:	False
RPOP:	False
Error Flag:	0
Error Code:	N
Valid:	True
Testlat:	Not reported
Regional Officer Project Mgr:	STF
Company:	Not reported

Map ID
Direction
Distance
Elevation

MAP FINDINGS

Site

Database(s)

EDR ID Number
EPA ID Number

DURHAM HARLEY DAVIDSON (Continued)

S102001260

Telephone: Not reported
5 Min Quad: Not reported
LUST:
ERR Type: Not reported
UST Number: RA-2335
Facility Id: 15074
Date Occurred: 1994-04-15 00:00:00
Date Reported: 1996-02-20 00:00:00
Owner/Operator: CHARLES WELLONS
Ownership: 4
Operation Type: 6
Type: 3
Location: 1
Priority Update: Not reported
Wells Affected Y/N: Not reported
Samples Include: 0
7#5 Minute Quad: Not reported
5 Minute Quad: Not reported
Pirf/Min Soil: Not reported
Release Code: Not reported
Source Code: Min_Soil
Err Type: Not reported
Cause: Not reported
Source: Not reported
UST Number: Not reported

LUST:
Incident Number: 15074
Last Modified: 3/4/2013
Incident Phase: CO
NOV Issued: Not reported
NORR Issued: Not reported
45 Day Report: Not reported
Public Meeting Held: Not reported
SOC Signed: Not reported
Reclassification Report: Not reported
RS Designation: Not reported
Closure Request Date: Not reported
Close-out Report: Not reported

INST CONTROL:
Name: DURHAM HARLEY DAVIDSON
Address: 819 N. MIAMI BLVD
City,State,Zip: DURHAM, NC
Project Number: RA-2335
Object ID: Not reported
DWM Contact: Raleigh Regional Office (919) 791-4200
DWM Program: Underground Storage Tank Section
Project Status: No Further Action
COC: Multi COC
Contamination Source: UST System
Received Date: 4/24/2013
Restricted Media: Multi-Media
Allowed Use: Media Restrictions Only
Certification: None

Map ID
Direction
Distance
Elevation

MAP FINDINGS

Site

Database(s)

EDR ID Number
EPA ID Number

DURHAM HARLEY DAVIDSON (Continued)

S102001260

Plant Reception Date: Not reported
Instrument Status: Effective
Deed BK: Not reported
Deed PG: Not reported
Plat BK: Not reported
Plat PG: Not reported
Instrument: Notice and Restriction
Deed: Not reported
Deed Date: Recorded 4-24-2013
Plat: Not reported
Plat Date: Not reported
X Coord: 2039166.1622
Y Coord: 815415.65086

IMD:

Facility ID: 15074
Name: DURHAM HARLEY DAVIDSON
Address: 819 N. MIAMI BLVD
City,State,Zip: DURHAM, NC
Date Occurred: 4/15/1994
Submit Date: 2/20/1996
Incident Desc: MINOR SOIL CONTAMINATION CONFIRMED DURING REMOVAL OF USTS.
Operator: CHARLES WELLONS
UST ID: Not reported
Incident ID: Not reported
Initials of UST Regional Contact: Not reported
Regional Office: Not reported
Responsible Party/Company Name: Not reported
Ownership: 4
Responsible Party Contact Name: Not reported
Operation: 6
Responsible Party Mailing Address: Not reported
Responsible Party City,State,Zip: Not reported
Ownership: Private
Operation Type: Commercial
Responsible Party County: Not reported
Source: Leak-underground
Type: GASOLINE/DIESEL
Location: 1
Petroleum Type: Not reported
Date Incident Reported: Not reported
Whether Tank is Commercial or Non Commercial: Not reported
Site Priority: 30E
Whether Tank is Regulated: Not reported
Priority Update: Not reported
Notice of Regulatory Requirement: Not reported
Wells Affected: Not reported
Notice of Violation: Not reported
Phase 1 or Phase 2: Not reported
Num Affected: 0
Site Priority: Not reported
Location: Facility
Current Risk Condition: Not reported
Sampled By: Not reported
Samples Include: Not reported
Initial reported risk of incident (never changes): Not reported
7.5 Min Quad: Not reported

Map ID
 Direction
 Distance
 Elevation

MAP FINDINGS

Site

Database(s)

EDR ID Number
 EPA ID Number

DURHAM HARLEY DAVIDSON (Continued)

S102001260

5 Min Quad:	Not reported
Intermediate Condition Present:	Not reported
Latitude:	35.9925
Longitude:	-78.869
Use of Land, Industrial:	Not reported
Corrective Action Plan Selected - up to 5:	Not reported
RBCA:	Not reported
Date Close Review Requested From RP or Owner:	Not reported
Date Case Closed:	Not reported
Extent of Contamination:	Not reported
Number of Supply Wells Located on Property:	Not reported
MTBE in Well Y/N/U Yes, No or Unknown:	Not reported
Facility Phone Number:	Not reported
MTBE in Groundwater Y/N/U Yes, No or Unknown:	Not reported
Date Land Use Restriction Filed:	Not reported
Date Cleanup Initiated:	Not reported
Record Status:	Not reported
RBCA GW Codes:	Not reported
RBCA GW:	Not reported
Pollutant Type Present:	Not reported
Reference Number for Media Disk for Archived Record:	Not reported
RP Owner?:	Not reported
RP Operator?:	Not reported
RP Landowner?:	Not reported
Comments:	Not reported
GW Contam:	No Groundwater Contamination detected
Soil Contam:	Yes
Contact Phone:	Not reported
Owner Company:	Not reported
Operator Address:	3633 MIAMI BLVD
Operator City, State, Zip:	DURHAM, NC 27703-9129
Operator County:	Not reported
Material:	GAS
Qty Lost 1:	Not reported
Qty Recovered 1:	Not reported
Setting:	1
Risk Site:	L
Priority Code:	E
Dem Contact:	MRP
Wells Contam:	Not reported
Latitude Number:	Not reported
Longitude Number:	Not reported
Latitude Decimal:	Not reported
Longitude Decimal:	Not reported
GPS:	NOD
Agency:	DWM
Status:	
Facility ID:	15074
Last Modified:	2013-03-04 00:00:00
Incident Phase:	CO
NOV Issued:	Not reported
NORR Issued:	Not reported
45 Day Report:	Not reported
Public Meeting Held:	Not reported
Corrective Action Planned:	Not reported
SOC Sighned:	Not reported
Reclassification Report:	Not reported

Map ID
 Direction
 Distance
 Elevation

MAP FINDINGS

Site

Database(s)

EDR ID Number
 EPA ID Number

DURHAM HARLEY DAVIDSON (Continued)

S102001260

RS Designation: Not reported
 Closure Request Date: Not reported
 Close-out Report: Not reported

A3
NNE
1/8-1/4
0.246 mi.
1300 ft.

WELLONS V FAMILY FARE #447
921 N. MIAMI BLVD.
DURHAM, NC 27703

LUST S128650643
N/A

Site 1 of 4 in cluster A

Relative:
Lower

LUST:

Actual:
335 ft.

Name: WELLONS V FAMILY FARE #447
 Address: 921 N. MIAMI BLVD.
 City,State,Zip: DURHAM, NC 27703
 Facility ID: 00-0-0000016535
 UST Number: RA-8408
 Incident Number: 46476
 Source Type: 3
 Date Reported: 03/12/2019
 Closure Request: Not reported
 Close Out: 03/18/2019
 Level Of Soil Cleanup Achieved: S3
 # Of Supply Wells: 0
 Commercial/NonCommercial UST Site: C
 Risk Classification: L
 Risk Class Based On Review: L
 Corrective Action Plan Type: Not reported
 NOV Issue Date: Not reported
 Site Priority: Not reported
 Phase Of LSA Req: Not reported
 Site Risk Reason: Not reported
 Land Use: Not reported
 MTBE: 0
 MTBE1: U
 Flag: 0
 Flag1: 0
 LUR Filed: Not reported
 GPS Confirmed: 99
 Current Status: C
 RBCA GW: Not reported
 PETOPT: 3
 RPL: False
 CD Num: 0
 Reel Num: 0
 RPOW: False
 RPOP: False
 Error Flag: 0
 Error Code: N
 Valid: False
 Testlat: Not reported
 Regional Officer Project Mgr: JFM
 Company: M. M. Fowler, Inc
 Telephone: Not reported
 5 Min Quad: Not reported

LUST:

ERR Type: Not reported

Map ID
 Direction
 Distance
 Elevation

MAP FINDINGS

Site

Database(s)

EDR ID Number
 EPA ID Number

WELLONS V FAMILY FARE #447 (Continued)

S128650643

UST Number: RA-8408
 Facility Id: 46476
 Date Occurred: 2018-12-13 00:00:00
 Date Reported: 2019-03-18 00:00:00
 Owner/Operator: Not reported
 Ownership: 4
 Operation Type: 6
 Type: 3
 Location: 1
 Priority Update: Not reported
 Wells Affected Y/N: N
 Samples Include: Not reported
 7#5 Minute Quad: Y
 5 Minute Quad: Not reported
 Pirf/Min Soil: Not reported
 Release Code: Not reported
 Source Code: Not reported
 Err Type: 1
 Cause: 4
 Source: B
 UST Number: P

A4
NNE
1/8-1/4
0.246 mi.
1300 ft.

TOPS TEXACO # 7
921 N MIAMI BLVD
DURHAM, NC
Site 2 of 4 in cluster A

LUST TRUST **S105765213**
IMD **N/A**

Relative:
Lower
Actual:
335 ft.

LUST TRUST:
 Name: TOPS TEXACO #7
 Address: 921 N MIAMI BLVD
 City,State,Zip: DURHAM, NC
 Facility ID: 0-016535
 Site ID: 20294
 Site Note: Not reported
 Site Eligible?: True
 Commercial Find: 100% Commercial
 Priority Rank: Not reported
 Deductable Amount: 50000
 3rd Party Deductable Amt: 100000
 Sum 3rd Party Amt Applied: Not reported

IMD:

Facility ID: 20294
 Name: TOPS TEXACO # 7
 Address: 921 N MIAMI BLVD
 City,State,Zip: DURHAM, NC
 Date Occurred: 10/14/1998
 Submit Date: 7/30/1999
 Incident Desc: WHILE REMOVING UST BACKFILL WAS NOTED TO HAVE STRONG DIESEL ODORS.
 Operator: BILL WICKER
 UST ID: Not reported
 Incident ID: Not reported
 Initials of UST Regional Contact: Not reported
 Regional Office: Not reported
 Responsible Party/Company Name: Not reported

Map ID
 Direction
 Distance
 Elevation

MAP FINDINGS

Site

Database(s)

EDR ID Number
 EPA ID Number

TOPS TEXACO # 7 (Continued)

S105765213

Ownership:	4
Responsible Party Contact Name:	Not reported
Operation:	6
Responsible Party Mailing Address:	Not reported
Responsible Party City,State,Zip:	Not reported
Ownership:	Private
Operation Type:	Commercial
Responsible Party County:	Not reported
Source:	Leak-underground
Type:	GASOLINE/DIESEL
Location:	1
Petroleum Type:	Not reported
Date Incident Reported:	Not reported
Whether Tank is Commercial or Non Commercial:	Not reported
Site Priority:	Not reported
Whether Tank is Regulated:	Not reported
Priority Update:	7/30/1999
Notice of Regulatory Requirement:	Not reported
Wells Affected:	No
Notice of Violation:	Not reported
Phase 1 or Phase 2:	Not reported
Num Affected:	Not reported
Site Priority:	Not reported
Location:	Facility
Current Risk Condition:	Not reported
Sampled By:	Not reported
Samples Include:	2
Initial reported risk of incident (never changes):	Not reported
7.5 Min Quad:	Not reported
5 Min Quad:	Not reported
Intermediate Condition Present:	Not reported
Latitude:	35.99194444
Longitude:	-78.86944444
Use of Land, Industrial:	Not reported
Corrective Action Plan Selected - up to 5:	Not reported
RBCA:	Not reported
Date Close Review Requested From RP or Owner:	Not reported
Date Case Closed:	Not reported
Extent of Contamination:	Not reported
Number of Supply Wells Located on Property:	Not reported
MTBE in Well Y/N/U Yes, No or Unknown:	Not reported
Facility Phone Number:	Not reported
MTBE in Groundwater Y/N/U Yes, No or Unknown:	Not reported
Date Land Use Restriction Filed:	Not reported
Date Cleanup Initiated:	Not reported
Record Status:	Not reported
RBCA GW Codes:	Not reported
RBCA GW:	Not reported
Pollutant Type Present:	Not reported
Reference Number for Media Disk for Archived Record:	Not reported
RP Owner?:	Not reported
RP Operator?:	Not reported
RP Landowner?:	Not reported
Comments:	Not reported
GW Contam:	Yes, Groundwater Contamination has been detected
Soil Contam:	No
Contact Phone:	9199426080

Map ID
Direction
Distance
Elevation

MAP FINDINGS

Site

Database(s)

EDR ID Number
EPA ID Number

TOPS TEXACO # 7 (Continued)

S105765213

Owner Company: TOPS PETROLEUM CORPORATION
Operator Address: 901 WILLOW DR.
Operator City,State,Zip: CHAPEL HILL, NC 27514-
Operator County: Not reported
Material: DIESEL
Qty Lost 1: Not reported
Qty Recovered 1: Not reported
Setting: 3
Risk Site: I
Priority Code: Not reported
Dem Contact: MRP
Wells Contam: Not reported
Latitude Number: 355931
Longitude Number: 785210
Latitude Decimal: 35.9919444444444
Longitude Decimal: 78.8694444444444
GPS: 7
Agency: DWM

Status:

Facility ID: 20294
Last Modified: 2004-11-10 00:00:00
Incident Phase: RE
NOV Issued: Not reported
NORR Issued: Not reported
45 Day Report: Not reported
Public Meeting Held: Not reported
Corrective Action Planned: Not reported
SOC Sighned: Not reported
Reclassification Report: Not reported
RS Designation: Not reported
Closure Request Date: Not reported
Close-out Report: 1999-09-20 00:00:00

A5
NNE
1/8-1/4
0.246 mi.
1300 ft.

WELLONS VILLAGE FAMILY FARE 447
921 NORTH MIAMI BOULEVARD
DURHAM, NC 27703

UST U003136383
Financial Assurance N/A

Site 3 of 4 in cluster A

Relative:
Lower
Actual:
335 ft.

UST:
Name: WELLONS VILLAGE FAMILY FARE 447
Address: 921 NORTH MIAMI BOULEVARD
City,State,Zip: DURHAM, NC 27703
Facility Id: 00-0-0000016535
Contact: M. M. FOWLER, INC.
Contact Address1: 4220 NEAL RD
Contact Address2: Not reported
Contact City/State/Zip: DURHAM, NC 27705-2322
FIPS County Desc: Durham
Latitude: 35.99203
Longitude: -78.8689

Click here to access the North Carolina DEQ records for this facility:

Tank Id: 1

Map ID
Direction
Distance
Elevation

MAP FINDINGS

Site

Database(s)

EDR ID Number
EPA ID Number

WELLONS VILLAGE FAMILY FARE 447 (Continued)

U003136383

Tank Status: Removed
Installed Date: 03/08/1968
Perm Close Date: 08/15/1989
Product Name: Gasoline, Gas Mix
Tank Capacity: 10000
Root Tank Id: Not reported
Main Tank: No
Compartment Tank: No
Manifold Tank: Not reported
Commercial: Yes
Regulated: Yes
Other CP Tank: Not reported
Overfill Protection Name: Unknown
Spill Protection Name: Unknown
Leak Detection Name: Not reported
Decode for TCONS_KEY: Not reported
Decode for PCONS_KEY: Single Wall FRP
Decode for PSYS_KEY: Unknown

Tank Id: 2
Tank Status: Removed
Installed Date: 03/08/1968
Perm Close Date: 08/15/1989
Product Name: Gasoline, Gas Mix
Tank Capacity: 10000
Root Tank Id: Not reported
Main Tank: No
Compartment Tank: No
Manifold Tank: Not reported
Commercial: Yes
Regulated: Yes
Other CP Tank: Not reported
Overfill Protection Name: Unknown
Spill Protection Name: Unknown
Leak Detection Name: Not reported
Decode for TCONS_KEY: Not reported
Decode for PCONS_KEY: Single Wall FRP
Decode for PSYS_KEY: Unknown

Tank Id: 3
Tank Status: Removed
Installed Date: 03/08/1968
Perm Close Date: 08/15/1989
Product Name: Gasoline, Gas Mix
Tank Capacity: 10000
Root Tank Id: Not reported
Main Tank: No
Compartment Tank: No
Manifold Tank: Not reported
Commercial: Yes
Regulated: Yes
Other CP Tank: Not reported
Overfill Protection Name: Unknown
Spill Protection Name: Unknown
Leak Detection Name: Not reported

Map ID
Direction
Distance
Elevation

MAP FINDINGS

Site

Database(s)

EDR ID Number
EPA ID Number

WELLONS VILLAGE FAMILY FARE 447 (Continued)

U003136383

Decode for TCONS_KEY: Not reported
Decode for PCONS_KEY: Single Wall FRP
Decode for PSYS_KEY: Unknown

Tank Id: 4
Tank Status: Removed
Installed Date: 03/05/1980
Perm Close Date: 10/14/1998
Product Name: Diesel
Tank Capacity: 10000
Root Tank Id: Not reported
Main Tank: No
Compartment Tank: No
Manifold Tank: Not reported
Commercial: Yes
Regulated: Yes
Other CP Tank: Not reported
Overfill Protection Name: Auto Shutoff Device
Spill Protection Name: Catchment Basin
Leak Detection Name: Not reported
Decode for TCONS_KEY: Not reported
Decode for PCONS_KEY: Other
Decode for PSYS_KEY: Unknown

Tank Id: 5
Tank Status: Current
Installed Date: 03/04/1987
Perm Close Date: Not reported
Product Name: Kerosene, Kero Mix
Tank Capacity: 4000
Root Tank Id: Not reported
Main Tank: No
Compartment Tank: No
Manifold Tank: 0
Commercial: Yes
Regulated: Yes
Other CP Tank: Not reported
Overfill Protection Name: Auto Shutoff Device
Spill Protection Name: Catchment Basin
Leak Detection Name: Not reported
Decode for TCONS_KEY: Not reported
Decode for PCONS_KEY: Single Wall FRP
Decode for PSYS_KEY: European Suction

Tank Id: 6
Tank Status: Current
Installed Date: 03/04/1987
Perm Close Date: Not reported
Product Name: Kerosene, Kero Mix
Tank Capacity: 4000
Root Tank Id: Not reported
Main Tank: No
Compartment Tank: No
Manifold Tank: 0

Map ID
Direction
Distance
Elevation

MAP FINDINGS

Site

Database(s)

EDR ID Number
EPA ID Number

WELLONS VILLAGE FAMILY FARE 447 (Continued)

U003136383

Commercial: Yes
Regulated: Yes
Other CP Tank: Not reported
Overfill Protection Name: Auto Shutoff Device
Spill Protection Name: Catchment Basin
Leak Detection Name: Not reported
Decode for TCONS_KEY: Not reported
Decode for PCONS_KEY: Single Wall FRP
Decode for PSYS_KEY: European Suction

Tank Id: 6DS
Tank Status: Current
Installed Date: 10/16/1998
Perm Close Date: Not reported
Product Name: Diesel
Tank Capacity: 4000
Root Tank Id: Not reported
Main Tank: No
Compartment Tank: No
Manifold Tank: 0
Commercial: Yes
Regulated: Yes
Other CP Tank: Not reported
Overfill Protection Name: Auto Shutoff Device
Spill Protection Name: Catchment Basin
Leak Detection Name: Not reported
Decode for TCONS_KEY: Not reported
Decode for PCONS_KEY: Single Wall FRP
Decode for PSYS_KEY: Pressurized System

Tank Id: A1
Tank Status: Current
Installed Date: 08/15/1989
Perm Close Date: Not reported
Product Name: Gasoline, Gas Mix
Tank Capacity: 10000
Root Tank Id: Not reported
Main Tank: No
Compartment Tank: No
Manifold Tank: 0
Commercial: Yes
Regulated: Yes
Other CP Tank: Not reported
Overfill Protection Name: Auto Shutoff Device
Spill Protection Name: Catchment Basin
Leak Detection Name: Not reported
Decode for TCONS_KEY: Not reported
Decode for PCONS_KEY: Single Wall FRP
Decode for PSYS_KEY: Pressurized System

Tank Id: A2
Tank Status: Current
Installed Date: 08/15/1989
Perm Close Date: Not reported

Map ID
Direction
Distance
Elevation

MAP FINDINGS

Site

Database(s)

EDR ID Number
EPA ID Number

WELLONS VILLAGE FAMILY FARE 447 (Continued)

U003136383

Product Name: Gasoline, Gas Mix
Tank Capacity: 10000
Root Tank Id: Not reported
Main Tank: No
Compartment Tank: No
Manifold Tank: 0
Commercial: Yes
Regulated: Yes
Other CP Tank: Not reported
Overfill Protection Name: Auto Shutoff Device
Spill Protection Name: Catchment Basin
Leak Detection Name: Not reported
Decode for TCONS_KEY: Not reported
Decode for PCONS_KEY: Single Wall FRP
Decode for PSYS_KEY: Pressurized System

Tank Id: A3
Tank Status: Current
Installed Date: 08/15/1989
Perm Close Date: Not reported
Product Name: Gasoline, Gas Mix
Tank Capacity: 10000
Root Tank Id: Not reported
Main Tank: No
Compartment Tank: No
Manifold Tank: 0
Commercial: Yes
Regulated: Yes
Other CP Tank: Not reported
Overfill Protection Name: Auto Shutoff Device
Spill Protection Name: Catchment Basin
Leak Detection Name: Not reported
Decode for TCONS_KEY: Not reported
Decode for PCONS_KEY: Single Wall FRP
Decode for PSYS_KEY: Pressurized System

NC Financial Assurance 1:

Name: WELLONS VILLAGE FAMILY FARE 447
Address: 921 NORTH MIAMI BOULEVARD
City,State,Zip: DURHAM, NC 27703
Facility ID: 00-0-0000016535
Region: 1
Financial Responsibility Desc: Self-Insurance
Financial Responsibility Name: M. M. Fowler, Inc.
Started Date: Not reported
Ended Date: Not reported

Map ID
Direction
Distance
Elevation

MAP FINDINGS

Site

Database(s) EDR ID Number
EPA ID Number

A6
NNE
1/8-1/4
0.246 mi.
1300 ft.

TOPS TEXACO # 7
921 N MIAMI BLVD
DURHAM, NC 27707
Site 4 of 4 in cluster A

LUST S128648483
N/A

Relative:
Lower
Actual:
335 ft.

LUST:
Name: TOPS TEXACO # 7
Address: 921 N MIAMI BLVD
City,State,Zip: DURHAM, NC 27707-
Facility ID: 00-0-0000016535
UST Number: RA-2991
Incident Number: 20294
Source Type: 3
Date Reported: 12/04/1998
Closure Request: Not reported
Close Out: Not reported
Level Of Soil Cleanup Achieved: Not reported
Of Supply Wells: 0
Commercial/NonCommercial UST Site: C
Risk Classification: I
Risk Class Based On Review: I
Corrective Action Plan Type: Not reported
NOV Issue Date: Not reported
Site Priority: I
Phase Of LSA Req: 2
Site Risk Reason: S
Land Use: RES
MTBE: 0
MTBE1: Y
Flag: 0
Flag1: 0
LUR Filed: Not reported
GPS Confirmed: 31
Current Status: C
RBCA GW: Not reported
PETOPT: 3
RPL: False
CD Num: Not reported
Reel Num: Not reported
RPOW: False
RPOP: False
Error Flag: 0
Error Code: N
Valid: False
Testlat: Not reported
Regional Officer Project Mgr: STF
Company: TOPS PETROLEUM CORPORATION
Telephone: 9199426080
5 Min Quad: Not reported
LUST:
ERR Type: Not reported
UST Number: RA-2991
Facility Id: 20294
Date Occurred: 1998-10-13 00:00:00
Date Reported: 1999-07-30 00:00:00
Owner/Operator: BILL WICKER
Ownership: 4
Operation Type: 6

Map ID
 Direction
 Distance
 Elevation

MAP FINDINGS

Site

Database(s)

EDR ID Number
 EPA ID Number

TOPS TEXACO # 7 (Continued)

S128648483

Type: 3
 Location: 1
 Priority Update: 1999-07-30 00:00:00
 Wells Affected Y/N: N
 Samples Include: Not reported
 7#5 Minute Quad: Not reported
 5 Minute Quad: 2
 Pirf/Min Soil: Not reported
 Release Code: Not reported
 Source Code: PIRF
 Err Type: Not reported
 Cause: Not reported
 Source: Not reported
 UST Number: Not reported

LUST:

Incident Number: 20294
 Last Modified: 11/10/2004
 Incident Phase: RE
 NOV Issued: Not reported
 NORR Issued: Not reported
 45 Day Report: Not reported
 Public Meeting Held: Not reported
 SOC Signed: Not reported
 Reclassification Report: Not reported
 RS Designation: Not reported
 Closure Request Date: Not reported
 Close-out Report: 9/20/1999

B7
North
1/4-1/2
0.299 mi.
1581 ft.

1812 HOLLOWAY ST. SPILL
1812 HOLLOWAY ST.
DURHAM, NC 27703
Site 1 of 2 in cluster B

LAST S127734074
N/A

Relative:
Higher
Actual:
348 ft.

LAST:
 Name: 1812 HOLLOWAY ST. SPILL
 Address: 1812 HOLLOWAY ST.
 City,State,Zip: DURHAM, NC 27703
 Facility ID: Not reported
 UST Number: RA-92911
 Incident Number: 96075
 Contamination Type: NO
 Source Type: 26
 Product Type: P
 Date Reported: 06/09/2021
 Date Occur: 05/26/2021
 Cleanup: 05/26/2021
 Closure Request: Not reported
 Close Out: 06/10/2021
 Level Of Soil Cleanup Achieved: S3
 Tank Regulated Status: N
 # Of Supply Wells: 0
 Commercial/NonCommercial UST Site: N
 Risk Classification: L
 Risk Class Based On Review: L

Map ID
Direction
Distance
Elevation

MAP FINDINGS

Site

Database(s)

EDR ID Number
EPA ID Number

1812 HOLLOWAY ST. SPILL (Continued)

S127734074

Corrective Action Plan Type: Not reported
NOV Issue Date: Not reported
NORR Issue Date: Not reported
Site Priority: Not reported
Phase Of LSA Req: Not reported
Site Risk Reason: Not reported
Land Use: Not reported
MTBE: No
MTBE1: Unknown
Flag: No
Flag1: Not reported
LUR Filed: Not reported
Release Detection: Not reported
Current Status: C
RBCA GW: Not reported
PETOPT: 5
RPL: False
CD Num: Not reported
Reel Num: Not reported
RPOW: True
RPOP: True
Error Flag: Not reported
Error Code: N
Valid: False
Lat/Long: Not reported
Lat/Long Decimal: 35.99229 -78.86965
Testlat: Not reported
Regional Officer Project Mgr: JFM
Region: RAL
Company: GFL Environmental Inc.
Contact Person: Reggie Sherman
Telephone: 8002076619
RP Address: 3301 Benson DR. Suite 601
RP City,St,Zip: Raleigh, NC 27609
RP County: Not reported
Comments: Not reported
5 Min Quad: Not reported

PIRF:

Facility Id: 96075
Date Occurred: Not reported
Date Reported: Not reported
Description Of Incident: Hydraulic hose failure.
Owner/Operator: Not reported
Ownership: 4
Operation Type: 5
Type: 5
Location: 8
Site Priority: Not reported
Priority Update: Not reported
Wells Affected Y/N: N
Wells Affected Number: Not reported
Samples Taken By: N
Samples Include: Not reported
7#5 Min Quad: Not reported
5 Min Quad: Not reported
Pirf/Min Soil: Not reported
Release Code: 4

Map ID
 Direction
 Distance
 Elevation

MAP FINDINGS

Site

Database(s)

EDR ID Number
 EPA ID Number

1812 HOLLOWAY ST. SPILL (Continued)

S127734074

Cause:	4
Source:	H
Source Type:	P
Last Modified:	Not reported
Incident Phase:	Not reported
NOV Issued:	Not reported
NORR Issued:	Not reported
45 Day Report:	Not reported
Public Meeting Held:	Not reported
Corrective Action Planned:	Not reported
SOC Signed:	Not reported
Reclassification Report:	Not reported
RS Designation:	Not reported
Closure Request Date:	Not reported
Close-out Report:	Not reported

C8
East
1/4-1/2
0.322 mi.
1702 ft.

HARVARD AVENUE
3001 HARVARD AVENUE
DURHAM, NC 27702
Site 1 of 3 in cluster C

LAST **S128646935**
N/A

Relative:
Higher
Actual:
385 ft.

LAST:

Name:	HARVARD AVENUE
Address:	3001 HARVARD AVENUE
City,State,Zip:	DURHAM, NC 27702
Facility ID:	Not reported
UST Number:	RA-86756
Incident Number:	86756
Contamination Type:	GW
Source Type:	1
Product Type:	P
Date Reported:	10/03/2003
Date Occur:	11/01/2000
Cleanup:	11/01/2000
Closure Request:	Not reported
Close Out:	06/29/2009
Level Of Soil Cleanup Achieved:	Not reported
Tank Regulated Status:	R
# Of Supply Wells:	0
Commercial/NonCommercial UST Site:	N
Risk Classification:	Not reported
Risk Class Based On Review:	L
Corrective Action Plan Type:	Not reported
NOV Issue Date:	Not reported
NORR Issue Date:	Not reported
Site Priority:	70
Phase Of LSA Req:	Not reported
Site Risk Reason:	Not reported
Land Use:	Not reported
MTBE:	No
MTBE1:	Unknown
Flag:	No
Flag1:	No
LUR Filed:	Not reported
Release Detection:	0
Current Status:	C

Map ID
Direction
Distance
Elevation

MAP FINDINGS

Site

Database(s)

EDR ID Number
EPA ID Number

HARVARD AVENUE (Continued)

S128646935

RBCA GW: Not reported
PETOPT: 3
RPL: False
CD Num: 0
Reel Num: 0
RPOW: False
RPOP: False
Error Flag: 0
Error Code: Not reported
Valid: False
Lat/Long: Not reported
Lat/Long Decimal: 35.98749 -78.86249
Testlat: Not reported
Regional Officer Project Mgr: JFM
Region: RAL
Company: UNKNOWN?
Contact Person: North Carolina DOT
Telephone: Not reported
RP Address: Not reported
RP City,St,Zip: Raleigh, NC 27627
RP County: Not reported
Comments: SITE ASSESSMENT BEING CONDUCTED BY PSNC.
5 Min Quad: Not reported

PIRF:

Facility Id: 86756
Date Occurred: Not reported
Date Reported: Not reported
Description Of Incident: Not reported
Owner/Operator: Not reported
Ownership: 0
Operation Type: 0
Type: Not reported
Location: Not reported
Site Priority: 70E
Priority Update: Not reported
Wells Affected Y/N: N
Wells Affected Number: 0
Samples Taken By: Not reported
Samples Include: Not reported
7#5 Min Quad: Not reported
5 Min Quad: Not reported
Pirf/Min Soil: Not reported
Release Code: Not reported
Cause: Not reported
Source: Not reported
Source Type: 1

Last Modified: 6/29/2009
Incident Phase: CO
NOV Issued: Not reported
NORR Issued: Not reported
45 Day Report: Not reported
Public Meeting Held: Not reported
Corrective Action Planned: Not reported
SOC Signed: Not reported
Reclassification Report: Not reported
RS Designation: Not reported

Map ID
Direction
Distance
Elevation

MAP FINDINGS

Site

Database(s)

EDR ID Number
EPA ID Number

HARVARD AVENUE (Continued)

S128646935

Closure Request Date: Not reported
Close-out Report: Not reported

C9
East
1/4-1/2
0.322 mi.
1702 ft.

PSNC OPERATIONS AND GARAGE
3001 HARVARD AVENUE
DURHAM, NC 27703

LAST S128646959
N/A

Site 2 of 3 in cluster C

Relative:
Higher
Actual:
385 ft.

LAST:
Name: PSNC OPERATIONS AND GARAGE
Address: 3001 HARVARD AVENUE
City,State,Zip: DURHAM, NC 277033311
Facility ID: Not reported
UST Number: RA-87128
Incident Number: 87128
Contamination Type: GW
Source Type: 1
Product Type: N
Date Reported: 09/08/2004
Date Occur: 06/28/2004
Cleanup: Not reported
Closure Request: Not reported
Close Out: Not reported
Level Of Soil Cleanup Achieved: Not reported
Tank Regulated Status: Not reported
Of Supply Wells: 0
Commercial/NonCommercial UST Site: Not reported
Risk Classification: Not reported
Risk Class Based On Review: U
Corrective Action Plan Type: Not reported
NOV Issue Date: Not reported
NORR Issue Date: Not reported
Site Priority: 30
Phase Of LSA Req: Not reported
Site Risk Reason: Not reported
Land Use: Not reported
MTBE: No
MTBE1: Unknown
Flag: No
Flag1: No
LUR Filed: Not reported
Release Detection: 0
Current Status: C
RBCA GW: Not reported
PETOPT: Not reported
RPL: False
CD Num: 0
Reel Num: 0
RPOW: False
RPOP: False
Error Flag: 0
Error Code: Not reported
Valid: False
Lat/Long: Not reported
Lat/Long Decimal: 35.98693 -78.86472
Testlat: Not reported
Regional Officer Project Mgr: Not reported

Map ID
 Direction
 Distance
 Elevation

MAP FINDINGS

Site

Database(s)

EDR ID Number
 EPA ID Number

PSNC OPERATIONS AND GARAGE (Continued)

S128646959

Region: RAL
 Company: UNKNOWN
 Contact Person: Not reported
 Telephone: Not reported
 RP Address: Not reported
 RP City,St,Zip: NC
 RP County: Not reported
 Comments: Not reported
 5 Min Quad: Not reported

PIRF:
 Facility Id: 87128
 Date Occurred: Not reported
 Date Reported: Not reported
 Description Of Incident: Not reported
 Owner/Operator: Not reported
 Ownership: 0
 Operation Type: 0
 Type: Not reported
 Location: Not reported
 Site Priority: 30E
 Priority Update: Not reported
 Wells Affected Y/N: N
 Wells Affected Number: 0
 Samples Taken By: Not reported
 Samples Include: Not reported
 7#5 Min Quad: Not reported
 5 Min Quad: Not reported
 Pirf/Min Soil: Not reported
 Release Code: Not reported
 Cause: Not reported
 Source: Not reported
 Source Type: 0

Last Modified: 9/8/2004
Incident Phase: AS
 NOV Issued: Not reported
 NORR Issued: Not reported
 45 Day Report: Not reported
 Public Meeting Held: Not reported
 Corrective Action Planned: Not reported
 SOC Signed: Not reported
 Reclassification Report: Not reported
 RS Designation: Not reported
 Closure Request Date: Not reported
 Close-out Report: Not reported

C10
East
1/4-1/2
0.322 mi.
1702 ft.

PSNC OPERATIONS AND GARAGE
3001 HARVARD AVENUE
DURHAM, NC
Site 3 of 3 in cluster C

SHWS S106022559
IMD N/A

Relative:
Higher
Actual:
385 ft.

SHWS:
 Name: PSNC OPERATIONS AND GARAGE
 Address: 3001 HARVARD AVENUE
 City,State,Zip: DURHAM, NC
 EPAID: NONCD0002338

Map ID
Direction
Distance
Elevation

MAP FINDINGS

Site

Database(s)

EDR ID Number
EPA ID Number

PSNC OPERATIONS AND GARAGE (Continued)

S106022559

Lat/Longitude: 35.98856 / -78.86124
Geolocation Method: ON SCREEN PLACEMENT ON GEOREFERENCED MAP

[Click here to access the North Carolina DEQ records for this facility:](#)

IMD:

Facility ID: 86756
Name: HARVARD AVENUE
Address: 3001 HARVARD AVENUE
City,State,Zip: DURHAM, NC
Date Occurred: 11/1/2000
Submit Date: 10/7/2003
Incident Desc: SITE ASSESSMENT BEING CONDUCTED BY PSNC.
Operator: ,
UST ID: Not reported
Incident ID: Not reported
Initials of UST Regional Contact: Not reported
Regional Office: Not reported
Responsible Party/Company Name: Not reported
Ownership: 0
Responsible Party Contact Name: Not reported
Operation: 0
Responsible Party Mailing Address: Not reported
Responsible Party City,State,Zip: Not reported
Ownership: Not reported
Operation Type: Not reported
Responsible Party County: Not reported
Source: Unknown
Type: GASOLINE/DIESEL
Location: Not reported
Petroleum Type: Not reported
Date Incident Reported: Not reported
Whether Tank is Commercial or Non Commercial: Not reported
Site Priority: 70
Whether Tank is Regulated: Not reported
Priority Update: Not reported
Notice of Regulatory Requirement: Not reported
Wells Affected: No
Notice of Violation: Not reported
Phase 1 or Phase 2: Not reported
Num Affected: 0
Site Priority: Not reported
Location: Not reported
Current Risk Condition: Not reported
Sampled By: Not reported
Samples Include: Not reported
Initial reported risk of incident (never changes): Not reported
7.5 Min Quad: Not reported
5 Min Quad: Not reported
Intermediate Condition Present: Not reported
Latitude: 35.9875
Longitude: -78.8625
Use of Land, Industrial: Not reported
Corrective Action Plan Selected - up to 5: Not reported
RBCA: Not reported
Date Close Review Requested From RP or Owner: Not reported
Date Case Closed: Not reported

Map ID
 Direction
 Distance
 Elevation

MAP FINDINGS

Site

Database(s)

EDR ID Number
 EPA ID Number

PSNC OPERATIONS AND GARAGE (Continued)

S106022559

Extent of Contamination:	Not reported
Number of Supply Wells Located on Property:	Not reported
MTBE in Well Y/N/U Yes, No or Unknown:	Not reported
Facility Phone Number:	Not reported
MTBE in Groundwater Y/N/U Yes, No or Unknown:	Not reported
Date Land Use Restriction Filed:	Not reported
Date Cleanup Initiated:	Not reported
Record Status:	Not reported
RBCA GW Codes:	Not reported
RBCA GW:	Not reported
Pollutant Type Present:	Not reported
Reference Number for Media Disk for Archived Record:	Not reported
RP Owner?:	Not reported
RP Operator?:	Not reported
RP Landowner?:	Not reported
Comments:	Not reported
GW Contam:	Yes, Groundwater Contamination has been detected
Soil Contam:	Not reported
Contact Phone:	Not reported
Owner Company:	UNKNOWN
Operator Address:	Not reported
Operator City,State,Zip:	Not reported
Operator County:	Not reported
Material:	Not reported
Qty Lost 1:	Not reported
Qty Recovered 1:	Not reported
Setting:	Not reported
Risk Site:	Not reported
Priority Code:	E
Dem Contact:	ERIC RICE
Wells Contam:	Not reported
Latitude Number:	Not reported
Longitude Number:	Not reported
Latitude Decimal:	Not reported
Longitude Decimal:	Not reported
GPS:	EST
Agency:	DWQ
Facility ID:	87128
Name:	PSNC OPERATIONS AND GARAGE
Address:	3001 HARVARD AVENUE
City,State,Zip:	DURHAM, NC
Date Occurred:	6/28/2004
Submit Date:	9/8/2004
Incident Desc:	Not reported
Operator:	,
UST ID:	Not reported
Incident ID:	Not reported
Initials of UST Regional Contact:	Not reported
Regional Office:	Not reported
Responsible Party/Company Name:	Not reported
Ownership:	0
Responsible Party Contact Name:	Not reported
Operation:	0
Responsible Party Mailing Address:	Not reported
Responsible Party City,State,Zip:	Not reported
Ownership:	Not reported

Map ID
 Direction
 Distance
 Elevation

MAP FINDINGS

Site

Database(s)

EDR ID Number
 EPA ID Number

PSNC OPERATIONS AND GARAGE (Continued)

S106022559

Operation Type:	Not reported
Responsible Party County:	Not reported
Source:	Unknown
Type:	OTHER INORGANICS
Location:	Not reported
Petroleum Type:	Not reported
Date Incident Reported:	Not reported
Whether Tank is Commercial or Non Commercial:	Not reported
Site Priority:	30
Whether Tank is Regulated:	Not reported
Priority Update:	Not reported
Notice of Regulatory Requirement:	Not reported
Wells Affected:	No
Notice of Violation:	Not reported
Phase 1 or Phase 2:	Not reported
Num Affected:	Not reported
Site Priority:	Not reported
Location:	Not reported
Current Risk Condition:	Not reported
Sampled By:	Not reported
Samples Include:	Not reported
Initial reported risk of incident (never changes):	Not reported
7.5 Min Quad:	Not reported
5 Min Quad:	Not reported
Intermediate Condition Present:	Not reported
Latitude:	35.98694
Longitude:	-78.86472
Use of Land, Industrial:	Not reported
Corrective Action Plan Selected - up to 5:	Not reported
RBCA:	Not reported
Date Close Review Requested From RP or Owner:	Not reported
Date Case Closed:	Not reported
Extent of Contamination:	Not reported
Number of Supply Wells Located on Property:	Not reported
MTBE in Well Y/N/U Yes, No or Unknown:	Not reported
Facility Phone Number:	Not reported
MTBE in Groundwater Y/N/U Yes, No or Unknown:	Not reported
Date Land Use Restriction Filed:	Not reported
Date Cleanup Initiated:	Not reported
Record Status:	Not reported
RBCA GW Codes:	Not reported
RBCA GW:	Not reported
Pollutant Type Present:	Not reported
Reference Number for Media Disk for Archived Record:	Not reported
RP Owner?:	Not reported
RP Operator?:	Not reported
RP Landowner?:	Not reported
Comments:	Not reported
GW Contam:	Yes, Groundwater Contamination has been detected
Soil Contam:	Not reported
Contact Phone:	Not reported
Owner Company:	UNKNOWN
Operator Address:	Not reported
Operator City,State,Zip:	NC
Operator County:	Not reported
Material:	Not reported
Qty Lost 1:	Not reported

Map ID
 Direction
 Distance
 Elevation

MAP FINDINGS

Site

Database(s)

EDR ID Number
 EPA ID Number

PSNC OPERATIONS AND GARAGE (Continued)

S106022559

Qty Recovered 1:	Not reported
Setting:	Not reported
Risk Site:	Not reported
Priority Code:	E
Dem Contact:	ER
Wells Contam:	Not reported
Latitude Number:	Not reported
Longitude Number:	Not reported
Latitude Decimal:	Not reported
Longitude Decimal:	Not reported
GPS:	EST
Agency:	DWQ

B11
North
1/4-1/2
0.324 mi.
1713 ft.

CHURCH'S CHICKEN
HOLLOWAY ST & MIAMI BLVD
DURHAM, NC 27703

LUST **S111161303**
LUST TRUST **N/A**

Site 2 of 2 in cluster B

Relative:
Higher

LUST:

Actual:
339 ft.

Name:	CHURCH'S CHICKEN
Address:	HOLLOWAY ST & MIAMI BLVD
City,State,Zip:	DURHAM, NC 27703
Facility ID:	Not reported
UST Number:	RA-6909
Incident Number:	39050
Source Type:	3
Date Reported:	08/01/2000
Closure Request:	Not reported
Close Out:	06/10/2016
Level Of Soil Cleanup Achieved:	Not reported
# Of Supply Wells:	0
Commercial/NonCommercial UST Site:	C
Risk Classification:	L
Risk Class Based On Review:	L
Corrective Action Plan Type:	Not reported
NOV Issue Date:	Not reported
Site Priority:	Not reported
Phase Of LSA Req:	Not reported
Site Risk Reason:	Not reported
Land Use:	RES
MTBE:	0
MTBE1:	U
Flag:	0
Flag1:	0
LUR Filed:	Not reported
GPS Confirmed:	69
Current Status:	C
RBCA GW:	Not reported
PETOPT:	3
RPL:	False
CD Num:	0
Reel Num:	0
RPOW:	False
RPOP:	False
Error Flag:	0
Error Code:	N
Valid:	False

Map ID
Direction
Distance
Elevation

MAP FINDINGS

Site

Database(s)

EDR ID Number
EPA ID Number

CHURCH'S CHICKEN (Continued)

S111161303

Testlat: Not reported
Regional Officer Project Mgr: STF
Company: Not reported
Telephone: Not reported
5 Min Quad: Not reported

LUST:

ERR Type: Not reported
UST Number: RA-6909
Facility Id: 39050
Date Occurred: 2000-07-13 00:00:00
Date Reported: 2000-08-01 00:00:00
Owner/Operator: Not reported
Ownership: 3
Operation Type: 5
Type: 3
Location: 8
Priority Update: Not reported
Wells Affected Y/N: N
Samples Include: Not reported
7#5 Minute Quad: Y
5 Minute Quad: Not reported
Pirf/Min Soil: Not reported
Release Code: Not reported
Source Code: Not reported
Err Type: 4
Cause: 3
Source: A
UST Number: P

LUST:

Incident Number: 39050
Last Modified: 6/10/2016
Incident Phase: CO
NOV Issued: Not reported
NORR Issued: Not reported
45 Day Report: Not reported
Public Meeting Held: Not reported
SOC Signed: Not reported
Reclassification Report: Not reported
RS Designation: Not reported
Closure Request Date: Not reported
Close-out Report: Not reported

LUST TRUST:

Name: CHURCH'S CHICKEN
Address: HOLLOWAY ST & MIAMI BLVD
City,State,Zip: DURHAM, NC
Facility ID: Not reported
Site ID: 39050
Site Note: Not reported
Site Eligible?: False
Commercial Find: 100% Non-Commercial
Priority Rank: Not reported
Deductable Amount: 0
3rd Party Deductable Amt: 0

Map ID
Direction
Distance
Elevation

MAP FINDINGS

Site

Database(s)

EDR ID Number
EPA ID Number

CHURCH'S CHICKEN (Continued)

S111161303

Sum 3rd Party Amt Applied: 0

12
ENE
1/4-1/2
0.338 mi.
1784 ft.

**119 HERBERT STREET
119 HERBERT STREET
DURHAM, NC 27703**

**LAST S126204690
N/A**

**Relative:
Higher
Actual:
388 ft.**

LAST:
Name: 119 HERBERT STREET
Address: 119 HERBERT STREET
City,State,Zip: DURHAM, NC 27703
Facility ID: Not reported
UST Number: RA-92166
Incident Number: 92156
Contamination Type: SL
Source Type: 2
Product Type: P
Date Reported: 03/19/2010
Date Occur: 03/03/2010
Cleanup: 06/07/2010
Closure Request: Not reported
Close Out: 09/16/2010
Level Of Soil Cleanup Achieved: S3
Tank Regulated Status: N
Of Supply Wells: 0
Commercial/NonCommercial UST Site: N
Risk Classification: Not reported
Risk Class Based On Review: L
Corrective Action Plan Type: Not reported
NOV Issue Date: Not reported
NORR Issue Date: Not reported
Site Priority: Not reported
Phase Of LSA Req: 1
Site Risk Reason: Not reported
Land Use: RES
MTBE: No
MTBE1: Unknown
Flag: No
Flag1: No
LUR Filed: Not reported
Release Detection: 0
Current Status: C
RBCA GW: G1
PETOPT: 5
RPL: False
CD Num: 0
Reel Num: 0
RPOW: False
RPOP: False
Error Flag: 0
Error Code: N
Valid: False
Lat/Long: Not reported
Lat/Long Decimal: 35.99031 -78.86400
Testlat: Not reported
Regional Officer Project Mgr: NPM
Region: RAL

Map ID
 Direction
 Distance
 Elevation

MAP FINDINGS

Site

Database(s)

EDR ID Number
 EPA ID Number

119 HERBERT STREET (Continued)

S126204690

Company: Not reported
 Contact Person: Richard Soles
 Telephone: Not reported
 RP Address: 5607 Russell Road
 RP City,St,Zip: Durham, NC 27712
 RP County: Not reported
 Comments: Not reported
 5 Min Quad: Not reported

PIRF:

Facility Id: 92156
 Date Occurred: 3/3/2010
 Date Reported: 3/18/2010
 Description Of Incident: Not reported
 Owner/Operator: Not reported
 Ownership: 4
 Operation Type: 5
 Type: 5
 Location: 7
 Site Priority: Not reported
 Priority Update: Not reported
 Wells Affected Y/N: Not reported
 Wells Affected Number: Not reported
 Samples Taken By: N
 Samples Include: Not reported
 7#5 Min Quad: Not reported
 5 Min Quad: Not reported
 Pirf/Min Soil: Not reported
 Release Code: 4
 Cause: Not reported
 Source: Not reported
 Source Type: D

Last Modified: Not reported
Incident Phase: CO
 NOV Issued: Not reported
 NORR Issued: Not reported
 45 Day Report: Not reported
 Public Meeting Held: Not reported
 Corrective Action Planned: Not reported
 SOC Signed: Not reported
 Reclassification Report: Not reported
 RS Designation: Not reported
 Closure Request Date: Not reported
 Close-out Report: Not reported

D13
North
1/4-1/2
0.345 mi.
1819 ft.

MCDONALDS RESTAURANT
1010 N. MIAMI BOULEVARD
DURHAM, NC 27703

LUST S109164531
INST CONTROL N/A

Site 1 of 6 in cluster D

Relative:
Higher
Actual:
339 ft.

LUST:
 Name: MCDONALDS RESTAURANT
 Address: 1010 N. MIAMI BOULEVARD
 City,State,Zip: DURHAM, NC 27703
 Facility ID: Not reported
 UST Number: RA-5972

Map ID
Direction
Distance
Elevation

MAP FINDINGS

Site

Database(s)

EDR ID Number
EPA ID Number

MCDONALDS RESTAURANT (Continued)

S109164531

Incident Number: 33520
Source Type: 7
Date Reported: 01/11/2008
Closure Request: Not reported
Close Out: 07/09/2013
Level Of Soil Cleanup Achieved: S1
Of Supply Wells: 0
Commercial/NonCommercial UST Site: C
Risk Classification: I
Risk Class Based On Review: L
Corrective Action Plan Type: Not reported
NOV Issue Date: Not reported
Site Priority: Not reported
Phase Of LSA Req: Not reported
Site Risk Reason: S
Land Use: RES
MTBE: 0
MTBE1: Y
Flag: 0
Flag1: 0
LUR Filed: 07/10/2013
GPS Confirmed: 69
Current Status: C
RBCA GW: G2
PETOPT: 3
RPL: False
CD Num: 0
Reel Num: 0
RPOW: False
RPOP: False
Error Flag: 0
Error Code: N
Valid: False
Testlat: Not reported
Regional Officer Project Mgr: WER
Company: Village Realty LLC
Telephone: 9198464046
5 Min Quad: Not reported

LUST:
ERR Type: Not reported
UST Number: RA-5972
Facility Id: 33520
Date Occurred: 2007-07-24 00:00:00
Date Reported: 2008-01-18 00:00:00
Owner/Operator: Not reported
Ownership: 4
Operation Type: 6
Type: 3
Location: 1
Priority Update: Not reported
Wells Affected Y/N: N
Samples Include: Not reported
7#5 Minute Quad: Y
5 Minute Quad: Not reported
Pirf/Min Soil: Not reported
Release Code: Not reported
Source Code: Not reported

Map ID
Direction
Distance
Elevation

MAP FINDINGS

Site

Database(s)

EDR ID Number
EPA ID Number

MCDONALDS RESTAURANT (Continued)

S109164531

Err Type: 9
Cause: 7
Source: G
UST Number: P

LUST:

Incident Number: 33520
Last Modified: 7/9/2013
Incident Phase: CO
NOV Issued: Not reported
NORR Issued: Not reported
45 Day Report: Not reported
Public Meeting Held: Not reported
SOC Signed: Not reported
Reclassification Report: Not reported
RS Designation: Not reported
Closure Request Date: Not reported
Close-out Report: Not reported

INST CONTROL:

Name: MCDONALDS RESTAURANT
Address: 1010 N. MIAMI BOULEVARD
City,State,Zip: DURHAM, NC
Project Number: RA-5972
Object ID: Not reported
DWM Contact: Raleigh Regional Office (919) 791-4200
DWM Program: Underground Storage Tank Section
Project Status: No Further Action
COC: Multi COC
Contamination Source: Unknown
Received Date: 7/9/2013
Restricted Media: Multi-Media
Allowed Use: Media Restrictions Only
Certification: None
Plant Reception Date: Not reported
Instrument Status: Effective
Deed BK: Not reported
Deed PG: Not reported
Plat BK: Not reported
Plat PG: Not reported
Instrument: Notice and Restriction
Deed: Not reported
Deed Date: Recorded 7-9-2013
Plat: Not reported
Plat Date: Not reported
X Coord: 2039114.1105
Y Coord: 815626.34991

MAP FINDINGS

Map ID
 Direction
 Distance
 Elevation

Site

Database(s)

EDR ID Number
 EPA ID Number

D14
North
1/4-1/2
0.362 mi.
1913 ft.

FORMER MIRA MART
1007 N MIAMI BLVD
DURHAM, NC 27703

Site 2 of 6 in cluster D

LUST TRUST
UST
INST CONTROL
ASBESTOS
Financial Assurance

U003137802
N/A

Relative:
Higher

Actual:
341 ft.

LUST TRUST:

Name: CROSSROADS EXPRESS
 Address: 1007 N. MIAMI BLVD
 City,State,Zip: DURHAM, NC
 Facility ID: 0-023408
 Site ID: 33394
 Site Note: Commercial; \$20,000 deductible; 100% eligible for costs that exceed the \$20,000 deductible.[CGS 11/19/08]

Site Eligible?: True
 Commercial Find: 100% Commercial
 Priority Rank: Not reported
 Deductable Amount: 20000
 3rd Party Deductable Amt: 0
 Sum 3rd Party Amt Applied: 0

UST:

Name: FORMER MIRA MART
 Address: 1007 N MIAMI BLVD
 City,State,Zip: DURHAM, NC 27703
 Facility Id: 00-0-0000023408
 Contact: SEYMOUR LEGACY GST TRUST U-A-D 12-21-2015
 Contact Address1: 1100 E MOREHEAD ST
 Contact Address2: Not reported
 Contact City/State/Zip: CHARLOTTE, NC 28204
 FIPS County Desc: Durham
 Latitude: 35.99336
 Longitude: -78.8698

[Click here to access the North Carolina DEQ records for this facility:](#)

Tank Id: 1
 Tank Status: Removed
 Installed Date: 02/15/1986
 Perm Close Date: 03/24/2008
 Product Name: Gasoline, Gas Mix
 Tank Capacity: 10000
 Root Tank Id: Not reported
 Main Tank: No
 Compartment Tank: No
 Manifold Tank: Not reported
 Commercial: Yes
 Regulated: Yes
 Other CP Tank: Not reported
 Overfill Protection Name: Auto Shutoff Device
 Spill Protection Name: Catchment Basin
 Leak Detection Name: Not reported
 Decode for TCONS_KEY: Not reported
 Decode for PCONS_KEY: Single Wall FRP
 Decode for PSYS_KEY: Pressurized System

Tank Id: 1A

Map ID
Direction
Distance
Elevation

MAP FINDINGS

Site

Database(s)

EDR ID Number
EPA ID Number

FORMER MIRA MART (Continued)

U003137802

Tank Status: Removed
Installed Date: 06/15/2008
Perm Close Date: 12/19/2018
Product Name: Gasoline, Gas Mix
Tank Capacity: 12000
Root Tank Id: 210864
Main Tank: Yes
Compartment Tank: Yes
Manifold Tank: 0
Commercial: Yes
Regulated: Yes
Other CP Tank: Not reported
Overfill Protection Name: Auto Shutoff Device
Spill Protection Name: Catchment Basin
Leak Detection Name: Not reported
Decode for TCONS_KEY: Not reported
Decode for PCONS_KEY: Double Wall Flex
Decode for PSYS_KEY: Pressurized System

Tank Id: 1B
Tank Status: Removed
Installed Date: 06/15/2008
Perm Close Date: 12/19/2018
Product Name: Gasoline, Gas Mix
Tank Capacity: 8000
Root Tank Id: 210864
Main Tank: No
Compartment Tank: Yes
Manifold Tank: 0
Commercial: Yes
Regulated: Yes
Other CP Tank: Not reported
Overfill Protection Name: Auto Shutoff Device
Spill Protection Name: Catchment Basin
Leak Detection Name: Not reported
Decode for TCONS_KEY: Not reported
Decode for PCONS_KEY: Double Wall Flex
Decode for PSYS_KEY: Pressurized System

Tank Id: 1C
Tank Status: Removed
Installed Date: 06/15/2008
Perm Close Date: 12/19/2018
Product Name: Diesel
Tank Capacity: 5000
Root Tank Id: 210864
Main Tank: No
Compartment Tank: Yes
Manifold Tank: 0
Commercial: Yes
Regulated: Yes
Other CP Tank: Not reported
Overfill Protection Name: Auto Shutoff Device
Spill Protection Name: Catchment Basin
Leak Detection Name: Not reported

Map ID
Direction
Distance
Elevation

MAP FINDINGS

Site

Database(s)

EDR ID Number
EPA ID Number

FORMER MIRA MART (Continued)

U003137802

Decode for TCONS_KEY: Not reported
Decode for PCONS_KEY: Double Wall Flex
Decode for PSYS_KEY: Pressurized System

Tank Id: 2
Tank Status: Removed
Installed Date: 02/15/1986
Perm Close Date: 03/24/2008
Product Name: Gasoline, Gas Mix
Tank Capacity: 10000
Root Tank Id: Not reported
Main Tank: No
Compartment Tank: No
Manifold Tank: 0
Commercial: Yes
Regulated: Yes
Other CP Tank: Not reported
Overfill Protection Name: Auto Shutoff Device
Spill Protection Name: Catchment Basin
Leak Detection Name: Not reported
Decode for TCONS_KEY: Not reported
Decode for PCONS_KEY: Single Wall FRP
Decode for PSYS_KEY: Pressurized System

Tank Id: 3
Tank Status: Removed
Installed Date: 02/15/1986
Perm Close Date: 03/24/2008
Product Name: Gasoline, Gas Mix
Tank Capacity: 10000
Root Tank Id: Not reported
Main Tank: No
Compartment Tank: No
Manifold Tank: Not reported
Commercial: Yes
Regulated: Yes
Other CP Tank: Not reported
Overfill Protection Name: Auto Shutoff Device
Spill Protection Name: Catchment Basin
Leak Detection Name: Not reported
Decode for TCONS_KEY: Not reported
Decode for PCONS_KEY: Single Wall FRP
Decode for PSYS_KEY: Pressurized System

Tank Id: 4
Tank Status: Removed
Installed Date: 01/01/1964
Perm Close Date: 03/24/2008
Product Name: Gasoline, Gas Mix
Tank Capacity: 1000
Root Tank Id: Not reported
Main Tank: No
Compartment Tank: No
Manifold Tank: Not reported

Map ID
Direction
Distance
Elevation

MAP FINDINGS

Site

Database(s)

EDR ID Number
EPA ID Number

FORMER MIRA MART (Continued)

U003137802

Commercial: No
Regulated: Yes
Other CP Tank: Not reported
Overfill Protection Name: Unknown
Spill Protection Name: Unknown
Leak Detection Name: Not reported
Decode for TCONS_KEY: Not reported
Decode for PCONS_KEY: DW Steel/FRP
Decode for PSYS_KEY: Unknown

INST CONTROL:

Name: CROSSROADS EXPRESS
Address: 1007 N. MIAMI BLVD
City,State,Zip: DURHAM, NC
Project Number: RA-5838
Object ID: Not reported
DWM Contact: Raleigh Regional Office (919) 791-4200
DWM Program: Underground Storage Tank Section
Project Status: Open
COC: Multi COC
Contamination Source: UST System
Received Date: 11/13/2013
Restricted Media: Multi-Media
Allowed Use: Media Restrictions Only
Certification: None
Plant Reception Date: Not reported
Instrument Status: Effective
Deed BK: Not reported
Deed PG: Not reported
Plat BK: Not reported
Plat PG: Not reported
Instrument: Notice and Restriction
Deed: Not reported
Deed Date: Recorded 11-13-2013
Plat: Not reported
Plat Date: Not reported
X Coord: 2038450.8451
Y Coord: 816310.19894

ASBESTOS:

Name: CITGO
Address: 1007 N. MIAMI BLVD
City,State,Zip: DURHAM, NC
Permit Number: Not reported
NESHAP Number: 56957
Contractor: Contractors Service Group/Causey Grading
Owner Name: Primax Properties LLC
Phone: (980) 538-5500
Removal Start Date: Not reported
Removal End Date: Not reported
Demo Start Date: 12-03-18
Demo End Date: 12-10-18
Linear Feet: 0
Square Feet: 0
Cubic Feet: 0
Type: D

Map ID
Direction
Distance
Elevation

MAP FINDINGS

Site

Database(s)

EDR ID Number
EPA ID Number

FORMER MIRA MART (Continued)

U003137802

NC Financial Assurance 1:

Name: FORMER MIRA MART
Address: 1007 N MIAMI BLVD
City,State,Zip: DURHAM, NC 27703
Facility ID: 00-0-0000023408
Region: 1
Financial Responsibility Desc: Self-Insurance
Financial Responsibility Name:AJJJS, LLC
Started Date: Not reported
Ended Date: Not reported

D15
North
1/4-1/2
0.362 mi.
1913 ft.

CROSSROADS EXPRESS
1007 N. MIAMI BLVD
DURHAM, NC 27703
Site 3 of 6 in cluster D

LUST S128649710
N/A

Relative:
Higher
Actual:
341 ft.

LUST:
Name: CROSSROADS EXPRESS
Address: 1007 N. MIAMI BLVD
City,State,Zip: DURHAM, NC 27703
Facility ID: 00-0-0000023408
UST Number: RA-5838
Incident Number: 33394
Source Type: 3
Date Reported: 10/05/2007
Closure Request: Not reported
Close Out: 04/10/2019
Level Of Soil Cleanup Achieved: S3
Of Supply Wells: 0
Commercial/NonCommercial UST Site: C
Risk Classification: L
Risk Class Based On Review: L
Corrective Action Plan Type: Not reported
NOV Issue Date: Not reported
Site Priority: Not reported
Phase Of LSA Req: 1
Site Risk Reason: S
Land Use: RES
MTBE: 0
MTBE1: Y
Flag: 0
Flag1: 0
LUR Filed: 11/14/2013
GPS Confirmed: 31
Current Status: C
RBCA GW: G1
PETOPT: 3
RPL: False
CD Num: 0
Reel Num: 0
RPOW: False
RPOP: False
Error Flag: 0
Error Code: N
Valid: False
Testlat: Not reported

Map ID
Direction
Distance
Elevation

MAP FINDINGS

Site

Database(s)

EDR ID Number
EPA ID Number

CROSSROADS EXPRESS (Continued)

S128649710

Regional Officer Project Mgr: CAM
Company: Eesha Enterprise LLC;
Telephone: Not reported
5 Min Quad: Not reported

LUST:

ERR Type: Not reported
UST Number: RA-5838
Facility Id: 33394
Date Occurred: 2007-08-17 00:00:00
Date Reported: 2007-10-05 00:00:00
Owner/Operator: Not reported
Ownership: 4
Operation Type: 6
Type: 3
Location: 1
Priority Update: Not reported
Wells Affected Y/N: N
Samples Include: Not reported
7#5 Minute Quad: Y
5 Minute Quad: Not reported
Pirf/Min Soil: Not reported
Release Code: Not reported
Source Code: Not reported
Err Type: 9
Cause: 7
Source: B
UST Number: P

LUST:

Incident Number: 33394
Last Modified: 4/10/2019
Incident Phase: CO
NOV Issued: Not reported
NORR Issued: Not reported
45 Day Report: Not reported
Public Meeting Held: Not reported
SOC Signed: Not reported
Reclassification Report: Not reported
RS Designation: Not reported
Closure Request Date: Not reported
Close-out Report: Not reported

D16
North
1/4-1/2
0.362 mi.
1913 ft.

CROWN NC-41
1007 N. MIAMI BLVD.
DURHAM, NC 27703
Site 4 of 6 in cluster D

LUST S128648971
N/A

Relative:
Higher
Actual:
341 ft.

LUST:

Name: CROWN NC-41
Address: 1007 N. MIAMI BLVD.
City,State,Zip: DURHAM, NC 27703-2229
Facility ID: 00-0-0000023408
UST Number: RA-4600
Incident Number: 26321
Source Type: 3

Map ID
Direction
Distance
Elevation

MAP FINDINGS

Site

Database(s)

EDR ID Number
EPA ID Number

CROWN NC-41 (Continued)

S128648971

Date Reported:	07/07/2003
Closure Request:	Not reported
Close Out:	07/02/2004
Level Of Soil Cleanup Achieved:	S3
# Of Supply Wells:	0
Commercial/NonCommercial UST Site:	C
Risk Classification:	L
Risk Class Based On Review:	L
Corrective Action Plan Type:	Not reported
NOV Issue Date:	Not reported
Site Priority:	Not reported
Phase Of LSA Req:	1
Site Risk Reason:	Not reported
Land Use:	RES
MTBE:	0
MTBE1:	U
Flag:	0
Flag1:	0
LUR Filed:	Not reported
GPS Confirmed:	99
Current Status:	A
RBCA GW:	G1
PETOPT:	3
RPL:	False
CD Num:	260
Reel Num:	20
RPOW:	False
RPOP:	False
Error Flag:	0
Error Code:	N
Valid:	False
Testlat:	Not reported
Regional Officer Project Mgr:	JFM
Company:	CROWN MARKETING COMPANY
Telephone:	Not reported
5 Min Quad:	Not reported
LUST:	
ERR Type:	Not reported
UST Number:	RA-4600
Facility Id:	26321
Date Occurred:	2003-05-15 00:00:00
Date Reported:	2003-07-07 00:00:00
Owner/Operator:	Not reported
Ownership:	4
Operation Type:	6
Type:	3
Location:	1
Priority Update:	Not reported
Wells Affected Y/N:	N
Samples Include:	Not reported
7#5 Minute Quad:	9
5 Minute Quad:	Not reported
Pirf/Min Soil:	Not reported
Release Code:	Not reported
Source Code:	Not reported
Err Type:	9
Cause:	Not reported

Map ID
 Direction
 Distance
 Elevation

MAP FINDINGS

Site

Database(s)

EDR ID Number
 EPA ID Number

CROWN NC-41 (Continued)

S128648971

Source: C
 UST Number: C

LUST:

Incident Number: 26321
 Last Modified: 7/2/2004
 Incident Phase: CO
 NOV Issued: Not reported
 NORR Issued: Not reported
 45 Day Report: Not reported
 Public Meeting Held: Not reported
 SOC Signed: Not reported
 Reclassification Report: Not reported
 RS Designation: Not reported
 Closure Request Date: Not reported
 Close-out Report: Not reported

D17
North
1/4-1/2
0.362 mi.
1913 ft.

CROWN NC-41
1007 N. MIAMI BLVD.
DURHAM, NC
Site 5 of 6 in cluster D

IMD S105958817
N/A

Relative:
Higher
Actual:
341 ft.

IMD:
 Facility ID: 26321
 Name: CROWN NC-41
 Address: 1007 N. MIAMI BLVD.
 City,State,Zip: DURHAM, NC
 Date Occurred: 5/15/2003
 Submit Date: 7/7/2003
 Incident Desc: Environmental Sampling Activities
 Operator: JOHN WOLF
 UST ID: Not reported
 Incident ID: Not reported
 Initials of UST Regional Contact: Not reported
 Regional Office: Not reported
 Responsible Party/Company Name: Not reported
 Ownership: 4
 Responsible Party Contact Name: Not reported
 Operation: 6
 Responsible Party Mailing Address: Not reported
 Responsible Party City,State,Zip: Not reported
 Ownership: Private
 Operation Type: Commercial
 Responsible Party County: Not reported
 Source: Leak-underground
 Type: GASOLINE/DIESEL
 Location: 1
 Petroleum Type: Not reported
 Date Incident Reported: Not reported
 Whether Tank is Commercial or Non Commercial: Not reported
 Site Priority: Not reported
 Whether Tank is Regulated: Not reported
 Priority Update: Not reported
 Notice of Regulatory Requirement: Not reported
 Wells Affected: No

Map ID
Direction
Distance
Elevation

MAP FINDINGS

Site

Database(s)

EDR ID Number
EPA ID Number

CROWN NC-41 (Continued)

S105958817

Notice of Violation:	Not reported
Phase 1 or Phase 2:	Not reported
Num Affected:	Not reported
Site Priority:	Not reported
Location:	Facility
Current Risk Condition:	Not reported
Sampled By:	9
Samples Include:	Not reported
Initial reported risk of incident (never changes):	Not reported
7.5 Min Quad:	Not reported
5 Min Quad:	Not reported
Intermediate Condition Present:	Not reported
Latitude:	35.59333333
Longitude:	-78.52111111
Use of Land, Industrial:	Not reported
Corrective Action Plan Selected - up to 5:	Not reported
RBCA:	Not reported
Date Close Review Requested From RP or Owner:	Not reported
Date Case Closed:	Not reported
Extent of Contamination:	Not reported
Number of Supply Wells Located on Property:	Not reported
MTBE in Well Y/N/U Yes, No or Unknown:	Not reported
Facility Phone Number:	Not reported
MTBE in Groundwater Y/N/U Yes, No or Unknown:	Not reported
Date Land Use Restriction Filed:	Not reported
Date Cleanup Initiated:	Not reported
Record Status:	Not reported
RBCA GW Codes:	Not reported
RBCA GW:	Not reported
Pollutant Type Present:	Not reported
Reference Number for Media Disk for Archived Record:	Not reported
RP Owner?:	Not reported
RP Operator?:	Not reported
RP Landowner?:	Not reported
Comments:	Not reported
GW Contam:	No Groundwater Contamination detected
Soil Contam:	Yes
Contact Phone:	Not reported
Owner Company:	CROWN MARKETING COMPANY
Operator Address:	8701 CENTRAL PARK DRIVE
Operator City,State,Zip:	RICHMOND, VA 23227-
Operator County:	Not reported
Material:	Not reported
Qty Lost 1:	Not reported
Qty Recovered 1:	Not reported
Setting:	Not reported
Risk Site:	L
Priority Code:	Not reported
Dem Contact:	JFM
Wells Contam:	Not reported
Latitude Number:	353536
Longitude Number:	783116
Latitude Decimal:	35.5933333333333
Longitude Decimal:	78.5211111111111
GPS:	7
Agency:	DWM

Map ID
 Direction
 Distance
 Elevation

MAP FINDINGS

Site

Database(s)

EDR ID Number
 EPA ID Number

CROWN NC-41 (Continued)

S105958817

Status:
 Facility ID: 26321
 Last Modified: 2004-07-02 00:00:00
 Incident Phase: CO
 NOV Issued: Not reported
 NORR Issued: Not reported
 45 Day Report: Not reported
 Public Meeting Held: Not reported
 Corrective Action Planned: Not reported
 SOC Sighned: Not reported
 Reclassification Report: Not reported
 RS Designation: Not reported
 Closure Request Date: Not reported
 Close-out Report: Not reported

D18
North
1/4-1/2
0.362 mi.
1913 ft.

CROSSROADS EXPRESS
1007 NORTH MIAMI BOULEVARD
DURHAM, NC 27703

LUST S108966462
N/A

Site 6 of 6 in cluster D

Relative:
Higher
Actual:
341 ft.

LUST:
 Name: CROSSROADS EXPRESS
 Address: 1007 NORTH MIAMI BOULEVARD
 City,State,Zip: DURHAM, NC 27703
 Facility ID: 00-0-0000023408
 UST Number: RA-5884
 Incident Number: 33441
 Source Type: 3
 Date Reported: 12/31/2007
 Closure Request: Not reported
 Close Out: 01/08/2008
 Level Of Soil Cleanup Achieved: Not reported
 # Of Supply Wells: 0
 Commercial/NonCommercial UST Site: C
 Risk Classification: I
 Risk Class Based On Review: L
 Corrective Action Plan Type: Not reported
 NOV Issue Date: Not reported
 Site Priority: Not reported
 Phase Of LSA Req: 1
 Site Risk Reason: S
 Land Use: Not reported
 MTBE: 0
 MTBE1: U
 Flag: 0
 Flag1: 0
 LUR Filed: Not reported
 GPS Confirmed: 31
 Current Status: C
 RBCA GW: Not reported
 PETOPT: 3
 RPL: False
 CD Num: 0
 Reel Num: 0
 RPOW: False

Map ID
Direction
Distance
Elevation

MAP FINDINGS

Site

Database(s)

EDR ID Number
EPA ID Number

CROSSROADS EXPRESS (Continued)

S108966462

RPOP: False
Error Flag: 0
Error Code: N
Valid: False
Testlat: Not reported
Regional Officer Project Mgr: JFM
Company: Not reported
Telephone: Not reported
5 Min Quad: Not reported

LUST:

ERR Type: Not reported
UST Number: RA-5884
Facility Id: 33441
Date Occurred: 2007-09-25 00:00:00
Date Reported: 2007-12-31 00:00:00
Owner/Operator: Not reported
Ownership: 4
Operation Type: 6
Type: 3
Location: 1
Priority Update: Not reported
Wells Affected Y/N: N
Samples Include: Not reported
7#5 Minute Quad: Y
5 Minute Quad: Not reported
Pirf/Min Soil: Not reported
Release Code: Not reported
Source Code: Not reported
Err Type: 3
Cause: 3
Source: A
UST Number: P

LUST:

Incident Number: 33441
Last Modified: 1/8/2008
Incident Phase: CO
NOV Issued: Not reported
NORR Issued: Not reported
45 Day Report: Not reported
Public Meeting Held: Not reported
SOC Signed: Not reported
Reclassification Report: Not reported
RS Designation: Not reported
Closure Request Date: Not reported
Close-out Report: Not reported

Map ID
 Direction
 Distance
 Elevation

MAP FINDINGS

Site

Database(s)

EDR ID Number
 EPA ID Number

19
NNW
1/4-1/2
0.364 mi.
1924 ft.

OIL SPILL - HOLLOWAY ST.
1700 HOLLOWAY ST.
DURHAM, NC 27701

LAST **S120840719**
N/A

Relative:
Higher
Actual:
347 ft.

LAST:
 Name: OIL SPILL - HOLLOWAY ST.
 Address: 1700 HOLLOWAY ST.
 City,State,Zip: DURHAM, NC 27701-3101
 Facility ID: Not reported
 UST Number: RA-92044
 Incident Number: 92037
 Contamination Type: SL
 Source Type: 19
 Product Type: P
 Date Reported: 02/29/2008
 Date Occur: 01/16/2008
 Cleanup: 01/16/2008
 Closure Request: Not reported
 Close Out: Not reported
 Level Of Soil Cleanup Achieved: Not reported
 Tank Regulated Status: R
 # Of Supply Wells: 0
 Commercial/NonCommercial UST Site: N
 Risk Classification: Not reported
 Risk Class Based On Review: U
 Corrective Action Plan Type: Not reported
 NOV Issue Date: Not reported
 NORR Issue Date: Not reported
 Site Priority: Not reported
 Phase Of LSA Req: Not reported
 Site Risk Reason: Not reported
 Land Use: Not reported
 MTBE: No
 MTBE1: Unknown
 Flag: No
 Flag1: No
 LUR Filed: Not reported
 Release Detection: 0
 Current Status: C
 RBCA GW: Not reported
 PTOPT: 5
 RPL: False
 CD Num: 0
 Reel Num: 0
 RPOW: False
 RPOP: False
 Error Flag: 0
 Error Code: N
 Valid: False
 Lat/Long: Not reported
 Lat/Long Decimal: 35.99277 -78.87208
 Testlat: Not reported
 Regional Officer Project Mgr: JFM
 Region: RAL
 Company: Not reported
 Contact Person: Sam Mohammad Aidi
 Telephone: Not reported

Map ID
Direction
Distance
Elevation

MAP FINDINGS

Site

Database(s)

EDR ID Number
EPA ID Number

OIL SPILL - HOLLOWAY ST. (Continued)

S120840719

RP Address: 2117 Ashe St.
RP City,St,Zip: Durham, NC 27704
RP County: Not reported
Comments: Arrest Report, Mr. Sam Mohammad Aidi change oil in cars on the parking lot. 03/04/2008, JFM///
5 Min Quad: Not reported

PIRF:
Facility Id: 92037
Date Occurred: 1/16/2008
Date Reported: 2/29/2008
Description Of Incident: Arrest Report, Mr. Sam Mohammad Aidi change oil in cars on the parking lot. 03/04/2008, JFM///
Owner/Operator: Not reported
Ownership: 4
Operation Type: 1
Type: 5
Location: 8
Site Priority: Not reported
Priority Update: Not reported
Wells Affected Y/N: N
Wells Affected Number: Not reported
Samples Taken By: N
Samples Include: Not reported
7#5 Min Quad: Not reported
5 Min Quad: Not reported
Pirf/Min Soil: Not reported
Release Code: 9
Cause: Not reported
Source: Not reported
Source Type: D

Last Modified: Not reported
Incident Phase: Not reported
NOV Issued: Not reported
NORR Issued: Not reported
45 Day Report: Not reported
Public Meeting Held: Not reported
Corrective Action Planned: Not reported
SOC Signed: Not reported
Reclassification Report: Not reported
RS Designation: Not reported
Closure Request Date: Not reported
Close-out Report: Not reported

20
WSW
1/4-1/2
0.381 mi.
2010 ft.

MAUREEN JOY CHARTER SCHOOL
107 S. DRIVER STREET
DURHAM, NC 27703

LUST S112168898
N/A

Relative:
Higher

Actual:
392 ft.

LUST:
Name: MAUREEN JOY CHARTER SCHOOL
Address: 107 S. DRIVER STREET
City,State,Zip: DURHAM, NC 27703
Facility ID: Not reported
UST Number: RA-7080
Incident Number: 39211

Map ID
Direction
Distance
Elevation

MAP FINDINGS

Site

Database(s)

EDR ID Number
EPA ID Number

MAUREEN JOY CHARTER SCHOOL (Continued)

S112168898

Source Type:	3
Date Reported:	07/19/2012
Closure Request:	Not reported
Close Out:	09/17/2012
Level Of Soil Cleanup Achieved:	S3
# Of Supply Wells:	0
Commercial/NonCommercial UST Site:	C
Risk Classification:	L
Risk Class Based On Review:	L
Corrective Action Plan Type:	Not reported
NOV Issue Date:	Not reported
Site Priority:	Not reported
Phase Of LSA Req:	Not reported
Site Risk Reason:	Not reported
Land Use:	RES
MTBE:	0
MTBE1:	N
Flag:	0
Flag1:	0
LUR Filed:	Not reported
GPS Confirmed:	31
Current Status:	C
RBCA GW:	G1
PETOPT:	4
RPL:	False
CD Num:	0
Reel Num:	0
RPOW:	False
RPOP:	False
Error Flag:	0
Error Code:	N
Valid:	False
Testlat:	Not reported
Regional Officer Project Mgr:	wer
Company:	Historic YES, LLC
Telephone:	9199564400
5 Min Quad:	Not reported
LUST:	
ERR Type:	Not reported
UST Number:	RA-7080
Facility Id:	39211
Date Occurred:	2012-07-19 00:00:00
Date Reported:	2012-07-19 00:00:00
Owner/Operator:	Not reported
Ownership:	4
Operation Type:	4
Type:	4
Location:	1
Priority Update:	Not reported
Wells Affected Y/N:	N
Samples Include:	Not reported
7#5 Minute Quad:	Y
5 Minute Quad:	Not reported
Pirf/Min Soil:	Not reported
Release Code:	Not reported
Source Code:	Not reported
Err Type:	2

Map ID
 Direction
 Distance
 Elevation

MAP FINDINGS

Site

Database(s)

EDR ID Number
 EPA ID Number

MAUREEN JOY CHARTER SCHOOL (Continued)

S112168898

Cause: 3
 Source: A
 UST Number: P

LUST:

Incident Number: 39211
 Last Modified: 9/17/2012
 Incident Phase: CO
 NOV Issued: Not reported
 NORR Issued: Not reported
 45 Day Report: Not reported
 Public Meeting Held: Not reported
 SOC Signed: Not reported
 Reclassification Report: Not reported
 RS Designation: Not reported
 Closure Request Date: Not reported
 Close-out Report: Not reported

**E21
 SW
 1/4-1/2
 0.391 mi.
 2064 ft.**

**BUY QUICK FOOD MART 2
 419 BRIGGS AVE
 DURHAM, NC 27703
 Site 1 of 3 in cluster E**

**LUST U001196349
 LUST TRUST N/A
 UST**

**Relative:
 Higher
 Actual:
 385 ft.**

LUST:

Name: BUY QUICK FOOD MART #2
 Address: 419 BRIGGS AVENUE
 City,State,Zip: DURHAM, NC 27703-4211
 Facility ID: 00-0-0000016105
 UST Number: RA-5570
 Incident Number: 33105
 Source Type: 3
 Date Reported: 03/15/2006
 Closure Request: Not reported
 Close Out: Not reported
 Level Of Soil Cleanup Achieved: Not reported
 # Of Supply Wells: 0
 Commercial/NonCommercial UST Site: C
 Risk Classification: I
 Risk Class Based On Review: I
 Corrective Action Plan Type: EN
 NOV Issue Date: Not reported
 Site Priority: Not reported
 Phase Of LSA Req: Not reported
 Site Risk Reason: S
 Land Use: RES
 MTBE: 0
 MTBE1: Y
 Flag: 0
 Flag1: 0
 LUR Filed: Not reported
 GPS Confirmed: 31
 Current Status: C
 RBCA GW: Not reported
 PETOPT: 3
 RPL: False

Map ID
Direction
Distance
Elevation

MAP FINDINGS

Site

Database(s)

EDR ID Number
EPA ID Number

BUY QUICK FOOD MART 2 (Continued)

U001196349

CD Num: 0
Reel Num: 0
RPOW: False
RPOP: False
Error Flag: 0
Error Code: N
Valid: False
Testlat: Not reported
Regional Officer Project Mgr: CAM
Company: Buy Quick Food Marts, Inc.
Telephone: 9196826742
5 Min Quad: Not reported

LUST:

ERR Type: Not reported
UST Number: RA-5570
Facility Id: 33105
Date Occurred: 2006-02-28 00:00:00
Date Reported: 2006-03-15 00:00:00
Owner/Operator: Not reported
Ownership: 4
Operation Type: 6
Type: 3
Location: 1
Priority Update: Not reported
Wells Affected Y/N: Not reported
Samples Include: Not reported
7#5 Minute Quad: 9
5 Minute Quad: Not reported
Pirf/Min Soil: Not reported
Release Code: Not reported
Source Code: Not reported
Err Type: 2
Cause: Not reported
Source: Not reported
UST Number: P

LUST:

Incident Number: 33105
Last Modified: 12/8/2022
Incident Phase: RE
NOV Issued: Not reported
NORR Issued: Not reported
45 Day Report: Not reported
Public Meeting Held: Not reported
SOC Signed: Not reported
Reclassification Report: Not reported
RS Designation: Not reported
Closure Request Date: Not reported
Close-out Report: Not reported

LUST TRUST:

Name: BUY QUICK FOOD MART #2
Address: 419 BRIGGS AVENUE
City,State,Zip: DURHAM, NC
Facility ID: Not reported

Map ID
Direction
Distance
Elevation

MAP FINDINGS

Site

Database(s)

EDR ID Number
EPA ID Number

BUY QUICK FOOD MART 2 (Continued)

U001196349

Site ID: 33105
Site Note: Commercial; \$20,000 deductible; 100% eligible for costs that exceed the \$20,000 deductible.[CGS 07/31/07]
Site Eligible?: True
Commercial Find: 100% Commercial
Priority Rank: Not reported
Deductable Amount: 20000
3rd Party Deductable Amt: 0
Sum 3rd Party Amt Applied: 0

UST:

Name: BUY QUICK FOOD MART 2
Address: 419 BRIGGS AVE
City,State,Zip: DURHAM, NC 27703-3144
Facility Id: 00-0-0000016105
Contact: BUY QUICK FOOD MARTS, INC.
Contact Address1: PO BOX 628
Contact Address2: Not reported
Contact City/State/Zip: DURHAM, NC 27702-0628
FIPS County Desc: Durham
Latitude: 35.98103
Longitude: -78.8747

[Click here to access the North Carolina DEQ records for this facility:](#)

Tank Id: 1
Tank Status: Removed
Installed Date: 05/04/1975
Perm Close Date: 02/28/2006
Product Name: Gasoline, Gas Mix
Tank Capacity: 10000
Root Tank Id: Not reported
Main Tank: No
Compartment Tank: No
Manifold Tank: Not reported
Commercial: Yes
Regulated: Yes
Other CP Tank: Not reported
Overfill Protection Name: Auto Shutoff Device
Spill Protection Name: Catchment Basin
Leak Detection Name: Not reported
Decode for TCONS_KEY: Not reported
Decode for PCONS_KEY: Single Wall Steel
Decode for PSYS_KEY: Unknown

Tank Id: 2
Tank Status: Removed
Installed Date: 05/04/1975
Perm Close Date: 02/08/2006
Product Name: Gasoline, Gas Mix
Tank Capacity: 4000
Root Tank Id: Not reported
Main Tank: No
Compartment Tank: No
Manifold Tank: Not reported

Map ID
Direction
Distance
Elevation

MAP FINDINGS

Site

Database(s)

EDR ID Number
EPA ID Number

BUY QUICK FOOD MART 2 (Continued)

U001196349

Commercial: Yes
Regulated: Yes
Other CP Tank: Not reported
Overfill Protection Name: Auto Shutoff Device
Spill Protection Name: Catchment Basin
Leak Detection Name: Not reported
Decode for TCONS_KEY: Not reported
Decode for PCONS_KEY: Single Wall Steel
Decode for PSYS_KEY: Unknown

E22
SSW
1/4-1/2
0.411 mi.
2171 ft.

BUY QUICK FOOD MART #2
419 BRIGGS AVENUE
DURHAM, NC
Site 2 of 3 in cluster E

IMD S107998523
N/A

Relative:
Higher
Actual:
394 ft.

IMD:
Facility ID: 33105
Name: BUY QUICK FOOD MART #2
Address: 419 BRIGGS AVENUE
City,State,Zip: DURHAM, NC
Date Occurred: 2/28/2006
Submit Date: 3/15/2006
Incident Desc: One 4K-gal & one 10K-gal gasoline UST removed w/ 640.09 tons of soil.
Soil contamination remains above s-t-gw MSCCs.
Operator: John Blackwood
UST ID: Not reported
Incident ID: Not reported
Initials of UST Regional Contact: Not reported
Regional Office: Not reported
Responsible Party/Company Name: Not reported
Ownership: 4
Responsible Party Contact Name: Not reported
Operation: 6
Responsible Party Mailing Address: Not reported
Responsible Party City,State,Zip: Not reported
Ownership: Private
Operation Type: Commercial
Responsible Party County: Not reported
Source: Leak-underground
Type: GASOLINE/DIESEL
Location: 1
Petroleum Type: Not reported
Date Incident Reported: Not reported
Whether Tank is Commercial or Non Commercial: Not reported
Site Priority: Not reported
Whether Tank is Regulated: Not reported
Priority Update: Not reported
Notice of Regulatory Requirement: Not reported
Wells Affected: Not reported
Notice of Violation: Not reported
Phase 1 or Phase 2: Not reported
Num Affected: Not reported
Site Priority: Not reported
Location: Facility
Current Risk Condition: Not reported
Sampled By: 9
Samples Include: Not reported

Map ID
Direction
Distance
Elevation

MAP FINDINGS

Site

Database(s)

EDR ID Number
EPA ID Number

BUY QUICK FOOD MART #2 (Continued)

S107998523

Initial reported risk of incident (never changes):	Not reported
7.5 Min Quad:	Not reported
5 Min Quad:	Not reported
Intermediate Condition Present:	Not reported
Latitude:	Not reported
Longitude:	Not reported
Use of Land, Industrial:	Not reported
Corrective Action Plan Selected - up to 5:	Not reported
RBCA:	Not reported
Date Close Review Requested From RP or Owner:	Not reported
Date Case Closed:	Not reported
Extent of Contamination:	Not reported
Number of Supply Wells Located on Property:	Not reported
MTBE in Well Y/N/U Yes, No or Unknown:	Not reported
Facility Phone Number:	Not reported
MTBE in Groundwater Y/N/U Yes, No or Unknown:	Not reported
Date Land Use Restriction Filed:	Not reported
Date Cleanup Initiated:	Not reported
Record Status:	Not reported
RBCA GW Codes:	Not reported
RBCA GW:	Not reported
Pollutant Type Present:	Not reported
Reference Number for Media Disk for Archived Record:	Not reported
RP Owner?:	Not reported
RP Operator?:	Not reported
RP Landowner?:	Not reported
Comments:	Not reported
GW Contam:	No Groundwater Contamination detected
Soil Contam:	Yes
Contact Phone:	9196826742
Owner Company:	Buy Quick Food Marts, Inc.
Operator Address:	P.O. Box 628
Operator City,State,Zip:	Durham, NC 27702
Operator County:	Not reported
Material:	Not reported
Qty Lost 1:	Not reported
Qty Recovered 1:	Not reported
Setting:	Not reported
Risk Site:	Not reported
Priority Code:	Not reported
Dem Contact:	MRP
Wells Contam:	Not reported
Latitude Number:	0
Longitude Number:	0
Latitude Decimal:	0
Longitude Decimal:	0
GPS:	6
Agency:	DWM
Status:	
Facility ID:	33105
Last Modified:	2022-12-08 00:00:00
Incident Phase:	RE
NOV Issued:	Not reported
NORR Issued:	Not reported
45 Day Report:	Not reported
Public Meeting Held:	Not reported
Corrective Action Planned:	Not reported

Map ID
 Direction
 Distance
 Elevation

MAP FINDINGS

Site

Database(s)

EDR ID Number
 EPA ID Number

BUY QUICK FOOD MART #2 (Continued)

S107998523

SOC Sighed: Not reported
 Reclassification Report: Not reported
 RS Designation: Not reported
 Closure Request Date: Not reported
 Close-out Report: Not reported

E23
SW
 1/4-1/2
 0.419 mi.
 2210 ft.

GALLANT'S AUTO SERVICE
2201 ANGIER AVENUE
DURHAM, NC 27703

Site 3 of 3 in cluster E

LUST
UST
Financial Assurance

U001187123
N/A

Relative:
Higher
Actual:
396 ft.

LUST:
 Name: GALLANT AUTO SERVICE
 Address: 2201 ANGIER AVENUE
 City,State,Zip: DURHAM, NC 27703-4261
 Facility ID: 00-0-0000001679
 UST Number: RA-7065
 Incident Number: 39196
 Source Type: 3
 Date Reported: 08/03/2012
 Closure Request: Not reported
 Close Out: 08/13/2012
 Level Of Soil Cleanup Achieved: S3
 # Of Supply Wells: 0
 Commercial/NonCommercial UST Site: C
 Risk Classification: L
 Risk Class Based On Review: L
 Corrective Action Plan Type: Not reported
 NOV Issue Date: Not reported
 Site Priority: Not reported
 Phase Of LSA Req: Not reported
 Site Risk Reason: Not reported
 Land Use: Not reported
 MTBE: 0
 MTBE1: U
 Flag: 0
 Flag1: 0
 LUR Filed: Not reported
 GPS Confirmed: 31
 Current Status: C
 RBCA GW: Not reported
 PETOPT: 3
 RPL: False
 CD Num: 0
 Reel Num: 0
 RPOW: False
 RPOP: False
 Error Flag: 0
 Error Code: N
 Valid: False
 Testlat: Not reported
 Regional Officer Project Mgr: JFM
 Company: M.M. Fowler, Inc.
 Telephone: 9193092925
 5 Min Quad: Not reported

Map ID
Direction
Distance
Elevation

MAP FINDINGS

Site

Database(s)

EDR ID Number
EPA ID Number

GALLANT'S AUTO SERVICE (Continued)

U001187123

LUST:

ERR Type: Not reported
UST Number: RA-7065
Facility Id: 39196
Date Occurred: 2012-06-12 00:00:00
Date Reported: 2012-08-03 00:00:00
Owner/Operator: Not reported
Ownership: 4
Operation Type: 6
Type: 3
Location: 1
Priority Update: Not reported
Wells Affected Y/N: N
Samples Include: Not reported
7#5 Minute Quad: Y
5 Minute Quad: Not reported
Pirf/Min Soil: Not reported
Release Code: Not reported
Source Code: Not reported
Err Type: 2
Cause: 4
Source: B
UST Number: P

LUST:

Incident Number: 39196
Last Modified: 8/13/2012
Incident Phase: CO
NOV Issued: Not reported
NORR Issued: Not reported
45 Day Report: Not reported
Public Meeting Held: Not reported
SOC Signed: Not reported
Reclassification Report: Not reported
RS Designation: Not reported
Closure Request Date: Not reported
Close-out Report: Not reported

UST:

Name: GALLANT'S AUTO SERVICE
Address: 2201 ANGIER AVENUE
City,State,Zip: DURHAM, NC 27703
Facility Id: 00-0-0000001679
Contact: M. M. FOWLER, INC.
Contact Address1: 4220 NEAL RD
Contact Address2: Not reported
Contact City/State/Zip: DURHAM, NC 27705-2322
FIPS County Desc: Durham
Latitude: 35.98153
Longitude: -78.8758

[Click here to access the North Carolina DEQ records for this facility:](#)

Tank Id: 001

Map ID
Direction
Distance
Elevation

MAP FINDINGS

Site

Database(s)

EDR ID Number
EPA ID Number

GALLANT'S AUTO SERVICE (Continued)

U001187123

Tank Status: Removed
Installed Date: 04/20/1946
Perm Close Date: 04/01/1983
Product Name: Gasoline, Gas Mix
Tank Capacity: 550
Root Tank Id: Not reported
Main Tank: No
Compartment Tank: No
Manifold Tank: 0
Commercial: No
Regulated: Yes
Other CP Tank: Not reported
Overfill Protection Name: Unknown
Spill Protection Name: Unknown
Leak Detection Name: Not reported
Decode for TCONS_KEY: Not reported
Decode for PCONS_KEY: Single Wall Steel
Decode for PSYS_KEY: Unknown

Tank Id: 002
Tank Status: Removed
Installed Date: 04/14/1969
Perm Close Date: 04/01/1983
Product Name: Gasoline, Gas Mix
Tank Capacity: 1000
Root Tank Id: Not reported
Main Tank: No
Compartment Tank: No
Manifold Tank: 0
Commercial: Yes
Regulated: Yes
Other CP Tank: Not reported
Overfill Protection Name: Unknown
Spill Protection Name: Unknown
Leak Detection Name: Not reported
Decode for TCONS_KEY: Not reported
Decode for PCONS_KEY: Single Wall Steel
Decode for PSYS_KEY: Unknown

Tank Id: 003
Tank Status: Removed
Installed Date: 04/17/1957
Perm Close Date: 04/01/1983
Product Name: Gasoline, Gas Mix
Tank Capacity: 3000
Root Tank Id: Not reported
Main Tank: No
Compartment Tank: No
Manifold Tank: 0
Commercial: Yes
Regulated: Yes
Other CP Tank: Not reported
Overfill Protection Name: Unknown
Spill Protection Name: Unknown
Leak Detection Name: Not reported

Map ID
Direction
Distance
Elevation

MAP FINDINGS

Site

Database(s)

EDR ID Number
EPA ID Number

GALLANT'S AUTO SERVICE (Continued)

U001187123

Decode for TCONS_KEY: Not reported
Decode for PCONS_KEY: Single Wall Steel
Decode for PSYS_KEY: Unknown

NC Financial Assurance 1:

Name: GALLANT'S AUTO SERVICE
Address: 2201 ANGIER AVENUE
City,State,Zip: DURHAM, NC 27703
Facility ID: 00-0-0000001679
Region: 1
Financial Responsibility Desc: Self-Insurance
Financial Responsibility Name: M. M. Fowler, Inc.
Started Date: Not reported
Ended Date: Not reported

24
WSW
1/4-1/2
0.440 mi.
2325 ft.

CLEMMER, BRENDA PROPERTY
2002 HART STREET
DURHAM, NC

LAST **S105586669**
IMD **N/A**

Relative:
Higher
Actual:
386 ft.

LAST:
Name: CLEMMER, BRENDA PROPERTY
Address: 2002 HART STREET
City,State,Zip: DURHAM, NC
Facility ID: Not reported
UST Number: RA-86405
Incident Number: 86405
Contamination Type: NO
Source Type: 2
Product Type: N
Date Reported: 11/09/2004
Date Occur: 08/15/2002
Cleanup: Not reported
Closure Request: Not reported
Close Out: 11/12/2004
Level Of Soil Cleanup Achieved: Not reported
Tank Regulated Status: Not reported
Of Supply Wells: 0
Commercial/NonCommercial UST Site: Not reported
Risk Classification: Not reported
Risk Class Based On Review: L
Corrective Action Plan Type: Not reported
NOV Issue Date: Not reported
NORR Issue Date: Not reported
Site Priority: 30
Phase Of LSA Req: Not reported
Site Risk Reason: Not reported
Land Use: Not reported
MTBE: No
MTBE1: Unknown
Flag: No
Flag1: No
LUR Filed: Not reported
Release Detection: 0
Current Status: C
RBCA GW: Not reported

Map ID
Direction
Distance
Elevation

MAP FINDINGS

Site

Database(s)

EDR ID Number
EPA ID Number

CLEMMER, BRENDA PROPERTY (Continued)

S105586669

PETOPT: Not reported
RPL: False
CD Num: 0
Reel Num: 0
RPOW: False
RPOP: False
Error Flag: 0
Error Code: Not reported
Valid: False
Lat/Long: Not reported
Lat/Long Decimal: 35.98416 -78.87833
Testlat: Not reported
Regional Officer Project Mgr: Not reported
Region: RAL
Company: SAME
Contact Person: BRENDA CLEMMER
Telephone: Not reported
RP Address: 4401 DICKEY MILL ROAD
RP City,St,Zip: MEBANE, NC
RP County: Not reported
Comments: AUTO REPAIRS DONE ON SITE, WASTE OIL DISCHARGED ONTO THE LAND.Closed
File-Sent to State Records Center 11/12/04 Box 1 of 7
5 Min Quad: Not reported

PIRF:

Facility Id: 86405
Date Occurred: Not reported
Date Reported: Not reported
Description Of Incident: Not reported
Owner/Operator: Not reported
Ownership: 5
Operation Type: 5
Type: Not reported
Location: Not reported
Site Priority: 30E
Priority Update: Not reported
Wells Affected Y/N: N
Wells Affected Number: 0
Samples Taken By: Not reported
Samples Include: Not reported
7#5 Min Quad: Not reported
5 Min Quad: Not reported
Pirf/Min Soil: Not reported
Release Code: Not reported
Cause: Not reported
Source: Not reported
Source Type: 2

Last Modified: 11/12/2004
Incident Phase: CO
NOV Issued: Not reported
NORR Issued: Not reported
45 Day Report: Not reported
Public Meeting Held: Not reported
Corrective Action Planned: Not reported
SOC Signed: Not reported
Reclassification Report: Not reported
RS Designation: Not reported

Map ID
Direction
Distance
Elevation

MAP FINDINGS

Site

Database(s)

EDR ID Number
EPA ID Number

CLEMMER, BRENDA PROPERTY (Continued)

S105586669

Closure Request Date: Not reported
Close-out Report: 1/29/2003

IMD:

Facility ID: 86405
Name: CLEMMER, BRENDA PROPERTY
Address: 2002 HART STREET
City, State, Zip: DURHAM, NC
Date Occurred: 8/15/2002
Submit Date: 11/9/2004
Incident Desc: AUTO REPAIRS DONE ON SITE, WASTE OIL DISCHARGED ONTO THE LAND. Closed
File-Sent to State Records Center 11/12/04 Box 1 of 7
Operator: CLEMMER, BRENDA
UST ID: Not reported
Incident ID: Not reported
Initials of UST Regional Contact: Not reported
Regional Office: Not reported
Responsible Party/Company Name: Not reported
Ownership: 5
Responsible Party Contact Name: Not reported
Operation: 5
Responsible Party Mailing Address: Not reported
Responsible Party City, State, Zip: Not reported
Ownership: Federal
Operation Type: Industrial
Responsible Party County: Not reported
Source: Intentional dump
Type: OTHER PETROLEUM PROD.
Location: Not reported
Petroleum Type: Not reported
Date Incident Reported: Not reported
Whether Tank is Commercial or Non Commercial: Not reported
Site Priority: 30
Whether Tank is Regulated: Not reported
Priority Update: Not reported
Notice of Regulatory Requirement: Not reported
Wells Affected: No
Notice of Violation: Not reported
Phase 1 or Phase 2: Not reported
Num Affected: 0
Site Priority: Not reported
Location: Not reported
Current Risk Condition: Not reported
Sampled By: Not reported
Samples Include: Not reported
Initial reported risk of incident (never changes): Not reported
7.5 Min Quad: Not reported
5 Min Quad: Not reported
Intermediate Condition Present: Not reported
Latitude: 35.98416
Longitude: -78.87833
Use of Land, Industrial: Not reported
Corrective Action Plan Selected - up to 5: Not reported
RBCA: Not reported
Date Close Review Requested From RP or Owner: Not reported
Date Case Closed: Not reported
Extent of Contamination: Not reported

Map ID
 Direction
 Distance
 Elevation

MAP FINDINGS

Site

Database(s)

EDR ID Number
 EPA ID Number

CLEMMER, BRENDA PROPERTY (Continued)

S105586669

Number of Supply Wells Located on Property:	Not reported
MTBE in Well Y/N/U Yes, No or Unknown:	Not reported
Facility Phone Number:	Not reported
MTBE in Groundwater Y/N/U Yes, No or Unknown:	Not reported
Date Land Use Restriction Filed:	Not reported
Date Cleanup Initiated:	Not reported
Record Status:	Not reported
RBCA GW Codes:	Not reported
RBCA GW:	Not reported
Pollutant Type Present:	Not reported
Reference Number for Media Disk for Archived Record:	Not reported
RP Owner?:	Not reported
RP Operator?:	Not reported
RP Landowner?:	Not reported
Comments:	Not reported
GW Contam:	Groundwater Contamination status unknown
Soil Contam:	Not reported
Contact Phone:	Not reported
Owner Company:	SAME
Operator Address:	4401 DICKEY MILL ROAD
Operator City,State,Zip:	MEBANE, NC
Operator County:	Not reported
Material:	Not reported
Qty Lost 1:	Not reported
Qty Recovered 1:	Not reported
Setting:	Not reported
Risk Site:	Not reported
Priority Code:	E
Dem Contact:	ERIC RICE
Wells Contam:	Not reported
Latitude Number:	Not reported
Longitude Number:	Not reported
Latitude Decimal:	Not reported
Longitude Decimal:	Not reported
GPS:	GPS
Agency:	DWQ

F25
SW
 1/4-1/2
 0.446 mi.
 2355 ft.

SELF HELP (IMAM)
INTERSECTION OF SALEM STREET AND ANGIER AVENUE
DURHAM, NC 27703

US BROWNFIELDS **1024456624**
N/A

Site 1 of 3 in cluster F

Relative:
Higher
Actual:
406 ft.

US BROWNFIELDS:	
Name:	SELF HELP (IMAM)
Address:	INTERSECTION OF SALEM STREET AND ANGIER AVENUE
Recipient name:	City of Durham
Grant type:	Assessment
Region:	4
Property Number:	Not reported
Parcel size:	0.89
Latitude:	35.9817193
Longitude:	-78.8768634
HCM Label:	Address Matching-House Number
Map Scale:	Not reported
Point of Reference:	Entrance Point of a Facility or Station
Highlights:	The site is comprised of four adjacent parcels. The addresses of these parcels are: 406 Salem Street; 410 Salem Street; 417 South

Map ID
 Direction
 Distance
 Elevation

MAP FINDINGS

Site

Database(s)

EDR ID Number
 EPA ID Number

SELF HELP (IMAM) (Continued)

1024456624

Driver Street; and 2116 Angier Avenue. The site is developed with two buildings, a church and a vacant building, and parking space for the surrounding businesses. The prospective purchaser plans to redevelop the existing buildings and properties with a mix of commercial use. Former Use: According to interview information and Durham County Tax Administration Office data, the the church located at 2116 Angier Avenue was constructed in 1958 and the vacant structure at 410 Salem Street was constructed in 1983. Based on Sanborn fire insurance maps, the subject site appears to have been first developed as early as 1913 with two dwellings. The four parcels are zoned CN (Commercial Neighborhood District) and IL (Industrial Light). Past uses of the parcels are listed as follows: 2116 Angier Avenue lists a Wachovia Bank and Trust from 1975 to 1997 and Glad Tidings Worship Ministries in 2009; 410 Salem Street lists apparent residences from 1940 to 1979 and a drive through teller facility in 1983 and 2015; 406 Salem Street lists apparent residences from 1930 to 1949; and 417 Drier Street lists apparent residences from 1930 to 1983 and vacant in 1990. Property record information obtained from the Durham County Tax Office prior to June 15, 2015 identified the owner of the four parcels as Hassan Imam of Cary, North Carolina.

Datum:	North American Datum of 1983
Acres Property ID:	216581
IC Data Access:	Not reported
Start Date:	Not reported
Redev Completion Date:	Not reported
Completed Date:	Not reported
Acres Cleaned Up:	Not reported
Cleanup Funding:	Not reported
Cleanup Funding Source:	Not reported
Assessment Funding:	4500
Assessment Funding Source:	EPA
Redevelopment Funding:	Not reported
Redev. Funding Source:	Not reported
Redev. Funding Entity Name:	Not reported
Redevelopment Start Date:	Not reported
Assessment Funding Entity:	US EPA - Brownfields Assessment Cooperative Agreement
Cleanup Funding Entity:	Not reported
Grant Type:	Hazardous
Accomplishment Type:	Phase I Environmental Assessment
Accomplishment Count:	Y
Cooperative Agreement Number:	00D27514
Start Date:	6/1/2015
Ownership Entity:	Private
Completion Date:	6/15/2015
Current Owner:	Not reported
Did Owner Change:	N
Cleanup Required:	U
Video Available:	Not reported
Photo Available:	Y
Institutional Controls Required:	U
IC Category Proprietary Controls:	Not reported
IC Cat. Info. Devices:	Not reported
IC Cat. Gov. Controls:	Not reported
IC Cat. Enforcement Permit Tools:	Not reported
IC in place date:	Not reported
IC in place:	N
State/tribal program date:	Not reported

Map ID
 Direction
 Distance
 Elevation

MAP FINDINGS

Site

Database(s)

EDR ID Number
 EPA ID Number

SELF HELP (IMAM) (Continued)

1024456624

<p>State/tribal program ID: State/tribal NFA date: Contaminant Found: Contaminant Cleanup: Media Affected: Media Cleanup: Num. of cleanup and re-dev. jobs: Past use greenspace acreage: Past use residential acreage: Past use commercial acreage: Past use industrial acreage: Future use greenspace acreage: Future use residential acreage: Future use commercial acreage: Future use industrial acreage: Superfund Fed. landowner flag: Future Use: Multistory Past Use: Multistory Property Description: Below Poverty Number: Below Poverty Percent: Meidan Income: Meidan Income Number: Meidan Income Percent: Vacant Housing Number: Vacant Housing Percent: Unemployed Number: Unemployed Percent: Name: Address: Recipient name: Grant type: Region: Property Number: Parcel size: Latitude: Longitude: HCM Label: Map Scale: Point of Reference: Highlights:</p>	<p>Not reported Not reported Not reported Not reported Unknown Not reported Not reported Not reported 0.89 Not reported Not reported Not reported 0.89 Not reported Not reported Not reported Not reported Not reported According to interview information and Durham County Tax Administration Office data, the the church located at 2116 Angier Avenue was constructed in 1958 and the vacant structure at 410 Salem Street was constructed in 1983. Based on Sanborn fire insurance maps, the subject site appears to have been first developed as early as 1913 with two dwellings. The four parcels are zoned CN (Commercial Neighborhood District) and IL (Industrial Light). Past uses of the parcels are listed as follows: 2116 Angier Avenue lists a Wachovia Bank and Trust from 1975 to 1997 and Glad Tidings Worship Ministries in 2009; 410 Salem Street lists apparent residences from 1940 to 1979 and a drive through teller facility in 1983 and 2015; 406 Salem Street lists apparent residences from 1930 to 1949; and 417 Drier Street lists apparent residences from 1930 to 1983 and vacant in 1990. Property record information obtained from the Durham County Tax Office prior to June 15, 2015 identified the owner of the four parcels as Hassan Imam of Cary, North Carolina. 1589 60.72 1736 2126 81.24 252 23.34 251 9.59 SELF HELP (IMAM) INTERSECTION OF SALEM STREET AND ANGIER AVENUE City of Durham Assessment 4 Not reported 0.89 35.9817193 -78.8768634 Address Matching-House Number Not reported Entrance Point of a Facility or Station The site is comprised of four adjacent parcels. The addresses of</p>
---	--

Map ID
Direction
Distance
Elevation

MAP FINDINGS

Site

Database(s)

EDR ID Number
EPA ID Number

SELF HELP (IMAM) (Continued)

1024456624

these parcels are: 406 Salem Street; 410 Salem Street; 417 South Driver Street; and 2116 Angier Avenue. The site is developed with two buildings, a church and a vacant building, and parking space for the surrounding businesses. The prospective purchaser plans to redevelop the existing buildings and properties with a mix of commercial use. Former Use: According to interview information and Durham County Tax Administration Office data, the church located at 2116 Angier Avenue was constructed in 1958 and the vacant structure at 410 Salem Street was constructed in 1983. Based on Sanborn fire insurance maps, the subject site appears to have been first developed as early as 1913 with two dwellings. The four parcels are zoned CN (Commercial Neighborhood District) and IL (Industrial Light). Past uses of the parcels are listed as follows: 2116 Angier Avenue lists a Wachovia Bank and Trust from 1975 to 1997 and Glad Tidings Worship Ministries in 2009; 410 Salem Street lists apparent residences from 1940 to 1979 and a drive through teller facility in 1983 and 2015; 406 Salem Street lists apparent residences from 1930 to 1949; and 417 Drier Street lists apparent residences from 1930 to 1983 and vacant in 1990. Property record information obtained from the Durham County Tax Office prior to June 15, 2015 identified the owner of the four parcels as Hassan Imam of Cary, North Carolina.
North American Datum of 1983

Datum:	North American Datum of 1983
Acres Property ID:	216581
IC Data Access:	Not reported
Start Date:	Not reported
Redev Completion Date:	Not reported
Completed Date:	Not reported
Acres Cleaned Up:	Not reported
Cleanup Funding:	Not reported
Cleanup Funding Source:	Not reported
Assessment Funding:	Not reported
Assessment Funding Source:	Not reported
Redevelopment Funding:	Not reported
Redev. Funding Source:	Not reported
Redev. Funding Entity Name:	Not reported
Redevelopment Start Date:	Not reported
Assessment Funding Entity:	Not reported
Cleanup Funding Entity:	Not reported
Grant Type:	Hazardous
Accomplishment Type:	Not reported
Accomplishment Count:	Not reported
Cooperative Agreement Number:	00D27514
Start Date:	Not reported
Ownership Entity:	Private
Completion Date:	Not reported
Current Owner:	Not reported
Did Owner Change:	N
Cleanup Required:	U
Video Available:	Not reported
Photo Available:	Y
Institutional Controls Required:	U
IC Category Proprietary Controls:	Not reported
IC Cat. Info. Devices:	Not reported
IC Cat. Gov. Controls:	Not reported
IC Cat. Enforcement Permit Tools:	Not reported
IC in place date:	Not reported
IC in place:	N

Map ID
 Direction
 Distance
 Elevation

MAP FINDINGS

Database(s)
 EDR ID Number
 EPA ID Number

SELF HELP (IMAM) (Continued)

1024456624

State/tribal program date:	Not reported
State/tribal program ID:	Not reported
State/tribal NFA date:	Not reported
Contaminant Found:	Not reported
Contaminant Cleanup:	Not reported
Media Affected:	Unknown
Media Cleanup:	Not reported
Num. of cleanup and re-dev. jobs:	Not reported
Past use greenspace acreage:	Not reported
Past use residential acreage:	Not reported
Past use commercial acreage:	0.89
Past use industrial acreage:	Not reported
Future use greenspace acreage:	Not reported
Future use residential acreage:	Not reported
Future use commercial acreage:	0.89
Future use industrial acreage:	Not reported
Superfund Fed. landowner flag:	Not reported
Future Use: Multistory	Not reported
Past Use: Multistory	Not reported
Property Description:	According to interview information and Durham County Tax Administration Office data, the the church located at 2116 Angier Avenue was constructed in 1958 and the vacant structure at 410 Salem Street was constructed in 1983. Based on Sanborn fire insurance maps, the subject site appears to have been first developed as early as 1913 with two dwellings. The four parcels are zoned CN (Commercial Neighborhood District) and IL (Industrial Light). Past uses of the parcels are listed as follows: 2116 Angier Avenue lists a Wachovia Bank and Trust from 1975 to 1997 and Glad Tidings Worship Ministries in 2009; 410 Salem Street lists apparent residences from 1940 to 1979 and a drive through teller facility in 1983 and 2015; 406 Salem Street lists apparent residences from 1930 to 1949; and 417 Drier Street lists apparent residences from 1930 to 1983 and vacant in 1990. Property record information obtained from the Durham County Tax Office prior to June 15, 2015 identified the owner of the four parcels as Hassan Imam of Cary, North Carolina.
Below Poverty Number:	1589
Below Poverty Percent:	60.72
Meidan Income:	1736
Meidan Income Number:	2126
Meidan Income Percent:	81.24
Vacant Housing Number:	252
Vacant Housing Percent:	23.34
Unemployed Number:	251
Unemployed Percent:	9.59

F26
SW
 1/4-1/2
 0.449 mi.
 2369 ft.

M & M MINI MART
2128 ANGIER AVENUE
DURHAM, NC 27704
Site 2 of 3 in cluster F

IMD S127488195
N/A

Relative:
Higher
Actual:
401 ft.

IMD:
 Facility ID: 00-0-0000015943
 Name: M & M MINI MART
 Address: 2128 ANGIER AVENUE
 City, State, Zip: DURHAM, NC 27704-
 Date Occurred: Not reported
 Submit Date: Not reported

Map ID
 Direction
 Distance
 Elevation

MAP FINDINGS

Site

Database(s)

EDR ID Number
 EPA ID Number

M & M MINI MART (Continued)

S127488195

Incident Desc:	Not reported
Operator:	Not reported
UST ID:	RA-5228
Incident ID:	Not reported
Initials of UST Regional Contact:	JFM
Regional Office:	RAL
Responsible Party/Company Name:	PACE OIL COMPANY, INC.
Ownership:	Not reported
Responsible Party Contact Name:	ROGER PAGE
Operation:	Not reported
Responsible Party Mailing Address:	P.O. BOX 15047
Responsible Party City,State,Zip:	WINSTON-SALEM, NC 27113-
Ownership:	Not reported
Operation Type:	Not reported
Responsible Party County:	Not reported
Source:	Leak-underground
Type:	Not reported
Location:	Not reported
Petroleum Type:	PETROLEUM
Date Incident Reported:	2005-02-02 00:00:00
Whether Tank is Commercial or Non Commercial:	COMMERCIAL
Site Priority:	Not reported
Whether Tank is Regulated:	REGULATED
Priority Update:	Not reported
Notice of Regulatory Requirement:	Not reported
Wells Affected:	Not reported
Notice of Violation:	Not reported
Phase 1 or Phase 2:	Not reported
Num Affected:	Not reported
Site Priority:	Not reported
Location:	Not reported
Current Risk Condition:	L
Sampled By:	Not reported
Samples Include:	Not reported
Initial reported risk of incident (never changes):	L
7.5 Min Quad:	Not reported
5 Min Quad:	Not reported
Intermediate Condition Present:	Not reported
Latitude:	35.981583000000001
Longitude:	-78.876802999999995
Use of Land, Industrial:	Not reported
Corrective Action Plan Selected - up to 5:	Not reported
RBCA:	Not reported
Date Close Review Requested From RP or Owner:	Not reported
Date Case Closed:	2005-02-04 00:00:00
Extent of Contamination:	None
Number of Supply Wells Located on Property:	0
MTBE in Well Y/N/U Yes, No or Unknown:	0
Facility Phone Number:	3367239982
MTBE in Groundwater Y/N/U Yes, No or Unknown:	U
Date Land Use Restriction Filed:	Not reported
Date Cleanup Initiated:	2004-01-13 00:00:00
Record Status:	ARCHIVED RECORD
RBCA GW Codes:	Not reported
RBCA GW:	Not reported
Pollutant Type Present:	GASOLINE/DIESEL/KEROSENE
Reference Number for Media Disk for Archived Record:	306

Map ID
 Direction
 Distance
 Elevation

MAP FINDINGS

Site

Database(s)

EDR ID Number
 EPA ID Number

M & M MINI MART (Continued)

S127488195

RP Owner?:	False
RP Operator?:	False
RP Landowner?:	False
Comments:	Not reported
GW Contam:	Not reported
Soil Contam:	Not reported
Contact Phone:	Not reported
Owner Company:	Not reported
Operator Address:	Not reported
Operator City,State,Zip:	Not reported
Operator County:	Not reported
Material:	Not reported
Qty Lost 1:	Not reported
Qty Recovered 1:	Not reported
Setting:	Not reported
Risk Site:	Not reported
Priority Code:	Not reported
Dem Contact:	Not reported
Wells Contam:	Not reported
Latitude Number:	Not reported
Longitude Number:	Not reported
Latitude Decimal:	Not reported
Longitude Decimal:	Not reported
GPS:	Not reported
Agency:	Not reported

27
WNW
1/4-1/2
0.471 mi.
2486 ft.

DPS HOLTON COMMUNITY CENTER
401 N. DRIVER STREET
DURHAM, NC 27703

LAST S110629399
N/A

Relative:
Higher
Actual:
393 ft.

LAST:

Name:	DPS HOLTON COMMUNITY CENTER
Address:	401 N. DRIVER STREET
City,State,Zip:	DURHAM, NC 27703
Facility ID:	Not reported
UST Number:	RA-92100
Incident Number:	92094
Contamination Type:	SL
Source Type:	20
Product Type:	P
Date Reported:	12/16/2008
Date Occur:	11/12/2008
Cleanup:	Not reported
Closure Request:	Not reported
Close Out:	03/31/2009
Level Of Soil Cleanup Achieved:	S3
Tank Regulated Status:	N
# Of Supply Wells:	0
Commercial/NonCommercial UST Site:	N
Risk Classification:	L
Risk Class Based On Review:	L
Corrective Action Plan Type:	Not reported
NOV Issue Date:	Not reported
NORR Issue Date:	Not reported
Site Priority:	Not reported
Phase Of LSA Req:	1

Map ID
Direction
Distance
Elevation

MAP FINDINGS

Site

Database(s)

EDR ID Number
EPA ID Number

DPS HOLTON COMMUNITY CENTER (Continued)

S110629399

Site Risk Reason: Not reported
Land Use: RES
MTBE: No
MTBE1: Unknown
Flag: No
Flag1: No
LUR Filed: Not reported
Release Detection: 0
Current Status: C
RBCA GW: Not reported
PETOPT: 5
RPL: False
CD Num: 0
Reel Num: 0
RPOW: False
RPOP: False
Error Flag: 0
Error Code: N
Valid: False
Lat/Long: Not reported
Lat/Long Decimal: 35.98951 -78.87889
Testlat: Not reported
Regional Officer Project Mgr: NPM
Region: RAL
Company: Durham Public Schools
Contact Person: Lisa Rikard
Telephone: 9195609416
RP Address: 2011 Hamlin Road
RP City,St,Zip: Durham, NC 27704
RP County: Not reported
Comments: Suspected release in an elevator shaft.
5 Min Quad: Not reported

PIRF:

Facility Id: 92094
Date Occurred: 11/12/2008
Date Reported: 12/15/2008
Description Of Incident: Suspected elevator leak - soil DRO at 1,440 ppm and GRO at 11.5 ppm
Owner/Operator: Not reported
Ownership: 1
Operation Type: 6
Type: 5
Location: 1
Site Priority: Not reported
Priority Update: Not reported
Wells Affected Y/N: N
Wells Affected Number: Not reported
Samples Taken By: Y
Samples Include: Not reported
7#5 Min Quad: Not reported
5 Min Quad: Not reported
Pirf/Min Soil: Not reported
Release Code: 4
Cause: Not reported
Source: Not reported
Source Type: E

Last Modified: Not reported

Map ID
 Direction
 Distance
 Elevation

MAP FINDINGS

Site

Database(s)

EDR ID Number
 EPA ID Number

DPS HOLTON COMMUNITY CENTER (Continued)

S110629399

Incident Phase:	CO
NOV Issued:	Not reported
NORR Issued:	Not reported
45 Day Report:	Not reported
Public Meeting Held:	Not reported
Corrective Action Planned:	Not reported
SOC Signed:	Not reported
Reclassification Report:	Not reported
RS Designation:	Not reported
Closure Request Date:	Not reported
Close-out Report:	Not reported

F28
SW
 1/4-1/2
 0.472 mi.
 2492 ft.

2108 ANGIER AVENUE
2108 ANGIER AVENUE
DURHAM, NC 27703

US BROWNFIELDS **1027024342**
FINDS **N/A**

Site 3 of 3 in cluster F

Relative:
Higher

US BROWNFIELDS:

Actual:
415 ft.

Name:	2108 ANGIER AVENUE
Address:	2108 ANGIER AVENUE
Recipient name:	City of Durham
Grant type:	Assessment
Region:	4
Property Number:	Not reported
Parcel size:	0.04
Latitude:	35.981741
Longitude:	-78.87746196
HCM Label:	Not reported
Map Scale:	Not reported
Point of Reference:	Not reported
Highlights:	The structure located at 2108 Angier Avenue is planned for a complete interior demolition and renovation which may include replacing the existing roof. An asbestos-containing material (ACM) survey was conducted to identify possible ACM throughout the building that may be disturbed. Bulk samples were collected and analyzed using Polarized Light Microscopy (PLM). Approximately 930 square feet of ACM was identified within floor tile/mastic within the onsite structure. It was recommended the ACM be managed in accordance with applicable Federal, State, and local regulations prior to interior demolition and renovation activities.

Datum:	Not reported
Acres Property ID:	248371
IC Data Access:	Not reported
Start Date:	Not reported
Redev Completion Date:	Not reported
Completed Date:	Not reported
Acres Cleaned Up:	Not reported
Cleanup Funding:	Not reported
Cleanup Funding Source:	Not reported
Assessment Funding:	Not reported
Assessment Funding Source:	Not reported
Redevelopment Funding:	Not reported
Redev. Funding Source:	Not reported
Redev. Funding Entity Name:	Not reported
Redevelopment Start Date:	Not reported
Assessment Funding Entity:	Not reported
Cleanup Funding Entity:	Not reported

Map ID
Direction
Distance
Elevation

MAP FINDINGS

Site

Database(s)

EDR ID Number
EPA ID Number

2108 ANGIER AVENUE (Continued)

1027024342

Grant Type:	Hazardous
Accomplishment Type:	Not reported
Accomplishment Count:	Not reported
Cooperative Agreement Number:	00D72018
Start Date:	Not reported
Ownership Entity:	Private
Completion Date:	Not reported
Current Owner:	Not reported
Did Owner Change:	Not reported
Cleanup Required:	Y
Video Available:	Not reported
Photo Available:	Not reported
Institutional Controls Required:	Not reported
IC Category Proprietary Controls:	Not reported
IC Cat. Info. Devices:	Not reported
IC Cat. Gov. Controls:	Not reported
IC Cat. Enforcement Permit Tools:	Not reported
IC in place date:	Not reported
IC in place:	Not reported
State/tribal program date:	Not reported
State/tribal program ID:	Not reported
State/tribal NFA date:	Not reported
Contaminant Found:	Asbestos
Contaminant Cleanup:	Not reported
Media Affected:	Building Materials
Media Cleanup:	Not reported
Num. of cleanup and re-dev. jobs:	Not reported
Past use greenspace acreage:	Not reported
Past use residential acreage:	Not reported
Past use commercial acreage:	Not reported
Past use industrial acreage:	Not reported
Future use greenspace acreage:	Not reported
Future use residential acreage:	Not reported
Future use commercial acreage:	Not reported
Future use industrial acreage:	Not reported
Superfund Fed. landowner flag:	Not reported
Future Use: Multistory	Not reported
Past Use: Multistory	Not reported
Property Description:	Not reported
Below Poverty Number:	Not reported
Below Poverty Percent:	Not reported
Meidan Income:	Not reported
Meidan Income Number:	Not reported
Meidan Income Percent:	Not reported
Vacant Housing Number:	Not reported
Vacant Housing Percent:	Not reported
Unemployed Number:	Not reported
Unemployed Percent:	Not reported
Name:	2108 ANGIER AVENUE
Address:	2108 ANGIER AVENUE
Recipient name:	City of Durham
Grant type:	Assessment
Region:	4
Property Number:	Not reported
Parcel size:	0.04
Latitude:	35.981741

Map ID
Direction
Distance
Elevation

MAP FINDINGS

Site

Database(s)

EDR ID Number
EPA ID Number

2108 ANGIER AVENUE (Continued)

1027024342

Longitude:	-78.87746196
HCM Label:	Not reported
Map Scale:	Not reported
Point of Reference:	Not reported
Highlights:	The structure located at 2108 Angier Avenue is planned for a complete interior demolition and renovation which may include replacing the existing roof. An asbestos-containing material (ACM) survey was conducted to identify possible ACM throughout the building that may be disturbed. Bulk samples were collected and analyzed using Polarized Light Microscopy (PLM). Approximately 930 square feet of ACM was identified within floor tile/mastic within the onsite structure. It was recommended the ACM be managed in accordance with applicable Federal, State, and local regulations prior to interior demolition and renovation activities.
Datum:	Not reported
Acres Property ID:	248371
IC Data Access:	Not reported
Start Date:	Not reported
Redev Completion Date:	Not reported
Completed Date:	Not reported
Acres Cleaned Up:	Not reported
Cleanup Funding:	Not reported
Cleanup Funding Source:	Not reported
Assessment Funding:	Not reported
Assessment Funding Source:	Not reported
Redevelopment Funding:	Not reported
Redev. Funding Source:	Not reported
Redev. Funding Entity Name:	Not reported
Redevelopment Start Date:	Not reported
Assessment Funding Entity:	Not reported
Cleanup Funding Entity:	Not reported
Grant Type:	Hazardous
Accomplishment Type:	Not reported
Accomplishment Count:	Not reported
Cooperative Agreement Number:	00D72018
Start Date:	Not reported
Ownership Entity:	Private
Completion Date:	Not reported
Current Owner:	Not reported
Did Owner Change:	Not reported
Cleanup Required:	Y
Video Available:	Not reported
Photo Available:	Not reported
Institutional Controls Required:	Not reported
IC Category Proprietary Controls:	Not reported
IC Cat. Info. Devices:	Not reported
IC Cat. Gov. Controls:	Not reported
IC Cat. Enforcement Permit Tools:	Not reported
IC in place date:	Not reported
IC in place:	Not reported
State/tribal program date:	Not reported
State/tribal program ID:	Not reported
State/tribal NFA date:	Not reported
Contaminant Found:	Asbestos
Contaminant Cleanup:	Not reported
Media Affected:	Building Materials
Media Cleanup:	Not reported

Map ID
 Direction
 Distance
 Elevation

MAP FINDINGS

Site

Database(s)

EDR ID Number
 EPA ID Number

2108 ANGIER AVENUE (Continued)

1027024342

Num. of cleanup and re-dev. jobs:	Not reported
Past use greenspace acreage:	Not reported
Past use residential acreage:	Not reported
Past use commercial acreage:	Not reported
Past use industrial acreage:	Not reported
Future use greenspace acreage:	Not reported
Future use residential acreage:	Not reported
Future use commercial acreage:	Not reported
Future use industrial acreage:	Not reported
Superfund Fed. landowner flag:	Not reported
Future Use: Multistory	Not reported
Past Use: Multistory	Not reported
Property Description:	Not reported
Below Poverty Number:	Not reported
Below Poverty Percent:	Not reported
Meidan Income:	Not reported
Meidan Income Number:	Not reported
Meidan Income Percent:	Not reported
Vacant Housing Number:	Not reported
Vacant Housing Percent:	Not reported
Unemployed Number:	Not reported
Unemployed Percent:	Not reported

Name:	2108 ANGIER AVENUE
Address:	2108 ANGIER AVENUE
Recipient name:	City of Durham
Grant type:	Assessment
Region:	4
Property Number:	Not reported
Parcel size:	0.04
Latitude:	35.981741
Longitude:	-78.87746196
HCM Label:	Not reported
Map Scale:	Not reported
Point of Reference:	Not reported

Highlights: The structure located at 2108 Angier Avenue is planned for a complete interior demolition and renovation which may include replacing the existing roof. An asbestos-containing material (ACM) survey was conducted to identify possible ACM throughout the building that may be disturbed. Bulk samples were collected and analyzed using Polarized Light Microscopy (PLM). Approximately 930 square feet of ACM was identified within floor tile/mastic within the onsite structure. It was recommended the ACM be managed in accordance with applicable Federal, State, and local regulations prior to interior demolition and renovation activities.

Datum:	Not reported
Acres Property ID:	248371
IC Data Access:	Not reported
Start Date:	Not reported
Redev Completion Date:	Not reported
Completed Date:	Not reported
Acres Cleaned Up:	Not reported
Cleanup Funding:	Not reported
Cleanup Funding Source:	Not reported
Assessment Funding:	3401.25
Assessment Funding Source:	EPA
Redevelopment Funding:	Not reported

Map ID
Direction
Distance
Elevation

MAP FINDINGS

Site

Database(s)

EDR ID Number
EPA ID Number

2108 ANGIER AVENUE (Continued)

1027024342

Redev. Funding Source:	Not reported
Redev. Funding Entity Name:	Not reported
Redevelopment Start Date:	Not reported
Assessment Funding Entity:	US EPA - Brownfields Assessment Cooperative Agreement
Cleanup Funding Entity:	Not reported
Grant Type:	Hazardous
Accomplishment Type:	Supplemental Assessment
Accomplishment Count:	Y
Cooperative Agreement Number:	00D72018
Start Date:	7/22/2020
Ownership Entity:	Private
Completion Date:	9/18/2020
Current Owner:	Not reported
Did Owner Change:	Not reported
Cleanup Required:	Y
Video Available:	Not reported
Photo Available:	Not reported
Institutional Controls Required:	Not reported
IC Category Proprietary Controls:	Not reported
IC Cat. Info. Devices:	Not reported
IC Cat. Gov. Controls:	Not reported
IC Cat. Enforcement Permit Tools:	Not reported
IC in place date:	Not reported
IC in place:	Not reported
State/tribal program date:	Not reported
State/tribal program ID:	Not reported
State/tribal NFA date:	Not reported
Contaminant Found:	Asbestos
Contaminant Cleanup:	Not reported
Media Affected:	Building Materials
Media Cleanup:	Not reported
Num. of cleanup and re-dev. jobs:	Not reported
Past use greenspace acreage:	Not reported
Past use residential acreage:	Not reported
Past use commercial acreage:	Not reported
Past use industrial acreage:	Not reported
Future use greenspace acreage:	Not reported
Future use residential acreage:	Not reported
Future use commercial acreage:	Not reported
Future use industrial acreage:	Not reported
Superfund Fed. landowner flag:	Not reported
Future Use: Multistory	Not reported
Past Use: Multistory	Not reported
Property Description:	Not reported
Below Poverty Number:	Not reported
Below Poverty Percent:	Not reported
Meidan Income:	Not reported
Meidan Income Number:	Not reported
Meidan Income Percent:	Not reported
Vacant Housing Number:	Not reported
Vacant Housing Percent:	Not reported
Unemployed Number:	Not reported
Unemployed Percent:	Not reported
Name:	2108 ANGIER AVENUE
Address:	2108 ANGIER AVENUE
Recipient name:	City of Durham

Map ID
Direction
Distance
Elevation

MAP FINDINGS

Site

Database(s)

EDR ID Number
EPA ID Number

2108 ANGIER AVENUE (Continued)

1027024342

Grant type:	Assessment
Region:	4
Property Number:	Not reported
Parcel size:	0.04
Latitude:	35.981741
Longitude:	-78.87746196
HCM Label:	Not reported
Map Scale:	Not reported
Point of Reference:	Not reported
Highlights:	The structure located at 2108 Angier Avenue is planned for a complete interior demolition and renovation which may include replacing the existing roof. An asbestos-containing material (ACM) survey was conducted to identify possible ACM throughout the building that may be disturbed. Bulk samples were collected and analyzed using Polarized Light Microscopy (PLM). Approximately 930 square feet of ACM was identified within floor tile/mastic within the onsite structure. It was recommended the ACM be managed in accordance with applicable Federal, State, and local regulations prior to interior demolition and renovation activities.
Datum:	Not reported
Acres Property ID:	248371
IC Data Access:	Not reported
Start Date:	Not reported
Redev Completion Date:	Not reported
Completed Date:	Not reported
Acres Cleaned Up:	Not reported
Cleanup Funding:	Not reported
Cleanup Funding Source:	Not reported
Assessment Funding:	Not reported
Assessment Funding Source:	Not reported
Redevelopment Funding:	Not reported
Redev. Funding Source:	Not reported
Redev. Funding Entity Name:	Not reported
Redevelopment Start Date:	Not reported
Assessment Funding Entity:	Not reported
Cleanup Funding Entity:	Not reported
Grant Type:	Hazardous
Accomplishment Type:	Not reported
Accomplishment Count:	Not reported
Cooperative Agreement Number:	00D72018
Start Date:	Not reported
Ownership Entity:	Private
Completion Date:	Not reported
Current Owner:	Not reported
Did Owner Change:	Not reported
Cleanup Required:	Y
Video Available:	Not reported
Photo Available:	Not reported
Institutional Controls Required:	Not reported
IC Category Proprietary Controls:	Not reported
IC Cat. Info. Devices:	Not reported
IC Cat. Gov. Controls:	Not reported
IC Cat. Enforcement Permit Tools:	Not reported
IC in place date:	Not reported
IC in place:	Not reported
State/tribal program date:	Not reported
State/tribal program ID:	Not reported

Map ID
Direction
Distance
Elevation

MAP FINDINGS

Site

Database(s)

EDR ID Number
EPA ID Number

2108 ANGIER AVENUE (Continued)

1027024342

State/tribal NFA date: Not reported
Contaminant Found: Asbestos
Contaminant Cleanup: Not reported
Media Affected: Building Materials
Media Cleanup: Not reported
Num. of cleanup and re-dev. jobs: Not reported
Past use greenspace acreage: Not reported
Past use residential acreage: Not reported
Past use commercial acreage: Not reported
Past use industrial acreage: Not reported
Future use greenspace acreage: Not reported
Future use residential acreage: Not reported
Future use commercial acreage: Not reported
Future use industrial acreage: Not reported
Superfund Fed. landowner flag: Not reported
Future Use: Multistory Not reported
Past Use: Multistory Not reported
Property Description: Not reported
Below Poverty Number: Not reported
Below Poverty Percent: Not reported
Meidan Income: Not reported
Meidan Income Number: Not reported
Meidan Income Percent: Not reported
Vacant Housing Number: Not reported
Vacant Housing Percent: Not reported
Unemployed Number: Not reported
Unemployed Percent: Not reported

Name: 2108 ANGIER AVENUE
Address: 2108 ANGIER AVENUE
Recipient name: City of Durham
Grant type: Assessment
Region: 4
Property Number: Not reported
Parcel size: 0.04
Latitude: 35.981741
Longitude: -78.87746196
HCM Label: Not reported
Map Scale: Not reported
Point of Reference: Not reported

Highlights: The structure located at 2108 Angier Avenue is planned for a complete interior demolition and renovation which may include replacing the existing roof. An asbestos-containing material (ACM) survey was conducted to identify possible ACM throughout the building that may be disturbed. Bulk samples were collected and analyzed using Polarized Light Microscopy (PLM). Approximately 930 square feet of ACM was identified within floor tile/mastic within the onsite structure. It was recommended the ACM be managed in accordance with applicable Federal, State, and local regulations prior to interior demolition and renovation activities.

Datum: Not reported
Acres Property ID: 248371
IC Data Access: Not reported
Start Date: Not reported
Redev Completion Date: Not reported
Completed Date: Not reported
Acres Cleaned Up: Not reported

Map ID
Direction
Distance
Elevation

MAP FINDINGS

Site

Database(s)

EDR ID Number
EPA ID Number

2108 ANGIER AVENUE (Continued)

1027024342

Cleanup Funding:	Not reported
Cleanup Funding Source:	Not reported
Assessment Funding:	Not reported
Assessment Funding Source:	Not reported
Redevelopment Funding:	Not reported
Redev. Funding Source:	Not reported
Redev. Funding Entity Name:	Not reported
Redevelopment Start Date:	Not reported
Assessment Funding Entity:	Not reported
Cleanup Funding Entity:	Not reported
Grant Type:	Hazardous
Accomplishment Type:	Not reported
Accomplishment Count:	Not reported
Cooperative Agreement Number:	00D72018
Start Date:	Not reported
Ownership Entity:	Private
Completion Date:	Not reported
Current Owner:	Not reported
Did Owner Change:	Not reported
Cleanup Required:	Y
Video Available:	Not reported
Photo Available:	Not reported
Institutional Controls Required:	Not reported
IC Category Proprietary Controls:	Not reported
IC Cat. Info. Devices:	Not reported
IC Cat. Gov. Controls:	Not reported
IC Cat. Enforcement Permit Tools:	Not reported
IC in place date:	Not reported
IC in place:	Not reported
State/tribal program date:	Not reported
State/tribal program ID:	Not reported
State/tribal NFA date:	Not reported
Contaminant Found:	Asbestos
Contaminant Cleanup:	Not reported
Media Affected:	Building Materials
Media Cleanup:	Not reported
Num. of cleanup and re-dev. jobs:	Not reported
Past use greenspace acreage:	Not reported
Past use residential acreage:	Not reported
Past use commercial acreage:	Not reported
Past use industrial acreage:	Not reported
Future use greenspace acreage:	Not reported
Future use residential acreage:	Not reported
Future use commercial acreage:	Not reported
Future use industrial acreage:	Not reported
Superfund Fed. landowner flag:	Not reported
Future Use: Multistory	Not reported
Past Use: Multistory	Not reported
Property Description:	Not reported
Below Poverty Number:	Not reported
Below Poverty Percent:	Not reported
Meidan Income:	Not reported
Meidan Income Number:	Not reported
Meidan Income Percent:	Not reported
Vacant Housing Number:	Not reported
Vacant Housing Percent:	Not reported
Unemployed Number:	Not reported

Map ID
Direction
Distance
Elevation

MAP FINDINGS

Site

Database(s)

EDR ID Number
EPA ID Number

2108 ANGIER AVENUE (Continued)

1027024342

Unemployed Percent:	Not reported
Name:	2108 ANGIER AVENUE
Address:	2108 ANGIER AVENUE
Recipient name:	City of Durham
Grant type:	Assessment
Region:	4
Property Number:	Not reported
Parcel size:	0.04
Latitude:	35.981741
Longitude:	-78.87746196
HCM Label:	Not reported
Map Scale:	Not reported
Point of Reference:	Not reported
Highlights:	The structure located at 2108 Angier Avenue is planned for a complete interior demolition and renovation which may include replacing the existing roof. An asbestos-containing material (ACM) survey was conducted to identify possible ACM throughout the building that may be disturbed. Bulk samples were collected and analyzed using Polarized Light Microscopy (PLM). Approximately 930 square feet of ACM was identified within floor tile/mastic within the onsite structure. It was recommended the ACM be managed in accordance with applicable Federal, State, and local regulations prior to interior demolition and renovation activities.
Datum:	Not reported
Acres Property ID:	248371
IC Data Access:	Not reported
Start Date:	Not reported
Redev Completion Date:	Not reported
Completed Date:	Not reported
Acres Cleaned Up:	Not reported
Cleanup Funding:	Not reported
Cleanup Funding Source:	Not reported
Assessment Funding:	Not reported
Assessment Funding Source:	Not reported
Redevelopment Funding:	Not reported
Redev. Funding Source:	Not reported
Redev. Funding Entity Name:	Not reported
Redevelopment Start Date:	Not reported
Assessment Funding Entity:	Not reported
Cleanup Funding Entity:	Not reported
Grant Type:	Hazardous
Accomplishment Type:	Not reported
Accomplishment Count:	Not reported
Cooperative Agreement Number:	00D72018
Start Date:	Not reported
Ownership Entity:	Private
Completion Date:	Not reported
Current Owner:	Not reported
Did Owner Change:	Not reported
Cleanup Required:	Y
Video Available:	Not reported
Photo Available:	Not reported
Institutional Controls Required:	Not reported
IC Category Proprietary Controls:	Not reported
IC Cat. Info. Devices:	Not reported
IC Cat. Gov. Controls:	Not reported

Map ID
 Direction
 Distance
 Elevation

MAP FINDINGS

Site

Database(s)

EDR ID Number
 EPA ID Number

2108 ANGIER AVENUE (Continued)

1027024342

IC Cat. Enforcement Permit Tools:	Not reported
IC in place date:	Not reported
IC in place:	Not reported
State/tribal program date:	Not reported
State/tribal program ID:	Not reported
State/tribal NFA date:	Not reported
Contaminant Found:	Asbestos
Contaminant Cleanup:	Not reported
Media Affected:	Building Materials
Media Cleanup:	Not reported
Num. of cleanup and re-dev. jobs:	Not reported
Past use greenspace acreage:	Not reported
Past use residential acreage:	Not reported
Past use commercial acreage:	Not reported
Past use industrial acreage:	Not reported
Future use greenspace acreage:	Not reported
Future use residential acreage:	Not reported
Future use commercial acreage:	Not reported
Future use industrial acreage:	Not reported
Superfund Fed. landowner flag:	Not reported
Future Use: Multistory	Not reported
Past Use: Multistory	Not reported
Property Description:	Not reported
Below Poverty Number:	Not reported
Below Poverty Percent:	Not reported
Meidan Income:	Not reported
Meidan Income Number:	Not reported
Meidan Income Percent:	Not reported
Vacant Housing Number:	Not reported
Vacant Housing Percent:	Not reported
Unemployed Number:	Not reported
Unemployed Percent:	Not reported

FINDS:

Registry ID: 110071089148

[Click Here for FRS Facility Detail Report:](#)

Environmental Interest/Information System:

The Assessment, Cleanup and Redevelopment Exchange System (ACRES) stores information reported by EPA Brownfields grant recipients on Brownfields properties assessed or cleaned up with grant funding, as well as information on Targeted Brownfields Assessments (TBA) performed by EPA Regions.

[Click this hyperlink](#) while viewing on your computer to access additional FINDS: detail in the EDR Site Report.

G29
SW
1/4-1/2
0.478 mi.
2524 ft.

318 SOUTH DRIVER STREET
318 SOUTH DRIVER STREET
DURHAM, NC 27703

US BROWNFIELDS **1023667318**
FINDS **N/A**

Site 1 of 5 in cluster G

Relative:
Higher
Actual:
409 ft.

US BROWNFIELDS:
 Name: 318 SOUTH DRIVER STREET
 Address: 318 SOUTH DRIVER STREET
 Recipient name: City of Durham
 Grant type: Assessment

Map ID
Direction
Distance
Elevation

MAP FINDINGS

Site

Database(s)

EDR ID Number
EPA ID Number

318 SOUTH DRIVER STREET (Continued)

1023667318

Region:	4
Property Number:	0931-19-62-0495
Parcel size:	0.04
Latitude:	35.9822314
Longitude:	-78.8779944
HCM Label:	Not reported
Map Scale:	Not reported
Point of Reference:	Not reported
Highlights:	Former Use: Based on Sanborn fire insurance maps, the subject site appears to have been first developed as early as 1913 with a single dwelling. According to interview information and information from the Durham County Tax Administration Office, the present-day structure was constructed in 1921. Review of historic information indicates that the subject site was originally developed as a bank and was later occupied by an electric company which utilized the subject site for an office. The subject site has also been occupied by a pawn shop and a church.
Datum:	Not reported
Acres Property ID:	223961
IC Data Access:	Not reported
Start Date:	Not reported
Redev Completion Date:	Not reported
Completed Date:	Not reported
Acres Cleaned Up:	Not reported
Cleanup Funding:	Not reported
Cleanup Funding Source:	Not reported
Assessment Funding:	Not reported
Assessment Funding Source:	Not reported
Redevelopment Funding:	Not reported
Redev. Funding Source:	Not reported
Redev. Funding Entity Name:	Not reported
Redevelopment Start Date:	Not reported
Assessment Funding Entity:	Not reported
Cleanup Funding Entity:	Not reported
Grant Type:	Hazardous
Accomplishment Type:	Not reported
Accomplishment Count:	Not reported
Cooperative Agreement Number:	00D27514
Start Date:	Not reported
Ownership Entity:	Not reported
Completion Date:	Not reported
Current Owner:	Estate of Mary H Cooke
Did Owner Change:	N
Cleanup Required:	U
Video Available:	N
Photo Available:	Y
Institutional Controls Required:	U
IC Category Proprietary Controls:	Not reported
IC Cat. Info. Devices:	Not reported
IC Cat. Gov. Controls:	Not reported
IC Cat. Enforcement Permit Tools:	Not reported
IC in place date:	Not reported
IC in place:	Not reported
State/tribal program date:	Not reported
State/tribal program ID:	Not reported
State/tribal NFA date:	Not reported
Contaminant Found:	Not reported

Map ID
 Direction
 Distance
 Elevation

MAP FINDINGS

Site

Database(s)

EDR ID Number
 EPA ID Number

318 SOUTH DRIVER STREET (Continued)

1023667318

Contaminant Cleanup:	Not reported
Media Affected:	Not reported
Media Cleanup:	Not reported
Num. of cleanup and re-dev. jobs:	Not reported
Past use greenspace acreage:	Not reported
Past use residential acreage:	Not reported
Past use commercial acreage:	0.04
Past use industrial acreage:	Not reported
Future use greenspace acreage:	Not reported
Future use residential acreage:	Not reported
Future use commercial acreage:	0.04
Future use industrial acreage:	Not reported
Superfund Fed. landowner flag:	Not reported
Future Use: Multistory	Not reported
Past Use: Multistory	Not reported
Property Description:	Based on Sanborn fire insurance maps, the subject site appears to have been first developed as early as 1913 with a single dwelling. According to interview information and information from the Durham County Tax Administration Office, the present-day structure was constructed in 1921. Review of historic information indicates that the subject site was originally developed as a bank and was later occupied by an electric company which utilized the subject site for an office. The subject site has also been occupied by a pawn shop and a church.
Below Poverty Number:	1546
Below Poverty Percent:	59.26
Meidan Income:	1892
Meidan Income Number:	2090
Meidan Income Percent:	80.11
Vacant Housing Number:	270
Vacant Housing Percent:	23.38
Unemployed Number:	256
Unemployed Percent:	9.81
Name:	318 SOUTH DRIVER STREET
Address:	318 SOUTH DRIVER STREET
Recipient name:	City of Durham
Grant type:	Assessment
Region:	4
Property Number:	0931-19-62-0495
Parcel size:	0.04
Latitude:	35.9822314
Longitude:	-78.8779944
HCM Label:	Not reported
Map Scale:	Not reported
Point of Reference:	Not reported
Highlights:	Former Use: Based on Sanborn fire insurance maps, the subject site appears to have been first developed as early as 1913 with a single dwelling. According to interview information and information from the Durham County Tax Administration Office, the present-day structure was constructed in 1921. Review of historic information indicates that the subject site was originally developed as a bank and was later occupied by an electric company which utilized the subject site for an office. The subject site has also been occupied by a pawn shop and a church.
Datum:	Not reported
Acres Property ID:	223961
IC Data Access:	Not reported

Map ID
 Direction
 Distance
 Elevation

MAP FINDINGS

Site

Database(s)

EDR ID Number
 EPA ID Number

318 SOUTH DRIVER STREET (Continued)

1023667318

Start Date:	Not reported
Redev Completion Date:	Not reported
Completed Date:	Not reported
Acres Cleaned Up:	Not reported
Cleanup Funding:	Not reported
Cleanup Funding Source:	Not reported
Assessment Funding:	3500
Assessment Funding Source:	EPA
Redevelopment Funding:	Not reported
Redev. Funding Source:	Not reported
Redev. Funding Entity Name:	Not reported
Redevelopment Start Date:	Not reported
Assessment Funding Entity:	US EPA - Brownfields Assessment Cooperative Agreement
Cleanup Funding Entity:	Not reported
Grant Type:	Hazardous
Accomplishment Type:	Phase I Environmental Assessment
Accomplishment Count:	Y
Cooperative Agreement Number:	00D27514
Start Date:	7/20/2016
Ownership Entity:	Not reported
Completion Date:	9/2/2016
Current Owner:	Estate of Mary H Cooke
Did Owner Change:	N
Cleanup Required:	U
Video Available:	N
Photo Available:	Y
Institutional Controls Required:	U
IC Category Proprietary Controls:	Not reported
IC Cat. Info. Devices:	Not reported
IC Cat. Gov. Controls:	Not reported
IC Cat. Enforcement Permit Tools:	Not reported
IC in place date:	Not reported
IC in place:	Not reported
State/tribal program date:	Not reported
State/tribal program ID:	Not reported
State/tribal NFA date:	Not reported
Contaminant Found:	Not reported
Contaminant Cleanup:	Not reported
Media Affected:	Not reported
Media Cleanup:	Not reported
Num. of cleanup and re-dev. jobs:	Not reported
Past use greenspace acreage:	Not reported
Past use residential acreage:	Not reported
Past use commercial acreage:	0.04
Past use industrial acreage:	Not reported
Future use greenspace acreage:	Not reported
Future use residential acreage:	Not reported
Future use commercial acreage:	0.04
Future use industrial acreage:	Not reported
Superfund Fed. landowner flag:	Not reported
Future Use: Multistory	Not reported
Past Use: Multistory	Not reported
Property Description:	Based on Sanborn fire insurance maps, the subject site appears to have been first developed as early as 1913 with a single dwelling. According to interview information and information from the Durham County Tax Administration Office, the present-day structure was constructed in 1921. Review of historic information indicates that the

Map ID
 Direction
 Distance
 Elevation

MAP FINDINGS

Site

Database(s)

EDR ID Number
 EPA ID Number

318 SOUTH DRIVER STREET (Continued)

1023667318

subject site was originally developed as a bank and was later occupied by an electric company which utilized the subject site for an office. The subject site has also been occupied by a pawn shop and a church.

Below Poverty Number:	1546
Below Poverty Percent:	59.26
Meidan Income:	1892
Meidan Income Number:	2090
Meidan Income Percent:	80.11
Vacant Housing Number:	270
Vacant Housing Percent:	23.38
Unemployed Number:	256
Unemployed Percent:	9.81

FINDS:

Registry ID: 110070081578

Click Here for FRS Facility Detail Report:

Environmental Interest/Information System:

The Assessment, Cleanup and Redevelopment Exchange System (ACRES) stores information reported by EPA Brownfields grant recipients on Brownfields properties assessed or cleaned up with grant funding, as well as information on Targeted Brownfields Assessments (TBA) performed by EPA Regions.

[Click this hyperlink](#) while viewing on your computer to access additional FINDS: detail in the EDR Site Report.

**G30
 SW
 1/4-1/2
 0.484 mi.
 2557 ft.**

**SUPERLATIVE FINE FOODS
 2100 ANGIER AVE.
 DURHAM, NC 27703
 Site 2 of 5 in cluster G**

**LUST S128649745
 N/A**

**Relative:
 Higher**

LUST:

**Actual:
 415 ft.**

Name:	SUPERLATIVE FINE FOODS
Address:	2100 ANGIER AVE.
City,State,Zip:	DURHAM, NC 27703
Facility ID:	Not reported
UST Number:	RA-6105
Incident Number:	33648
Source Type:	3
Date Reported:	03/31/2009
Closure Request:	Not reported
Close Out:	06/03/2009
Level Of Soil Cleanup Achieved:	S1
# Of Supply Wells:	0
Commercial/NonCommercial UST Site:	N
Risk Classification:	L
Risk Class Based On Review:	L
Corrective Action Plan Type:	Not reported
NOV Issue Date:	Not reported
Site Priority:	Not reported
Phase Of LSA Req:	Not reported
Site Risk Reason:	Not reported
Land Use:	RES
MTBE:	0
MTBE1:	U
Flag:	0

Map ID
Direction
Distance
Elevation

MAP FINDINGS

Site

Database(s)

EDR ID Number
EPA ID Number

SUPERLATIVE FINE FOODS (Continued)

S128649745

Flag1: 0
LUR Filed: Not reported
GPS Confirmed: 90
Current Status: A
RBCA GW: G1
PETOPT: 4
RPL: False
CD Num: 483
Reel Num: 0
RPOW: False
RPOP: False
Error Flag: 0
Error Code: N
Valid: False
Testlat: Not reported
Regional Officer Project Mgr: WER
Company: Superlative Fine Foods
Telephone: 9195969859
5 Min Quad: Not reported

LUST:
ERR Type: Not reported
UST Number: RA-6105
Facility Id: 33648
Date Occurred: 2009-03-31 00:00:00
Date Reported: 2009-03-31 00:00:00
Owner/Operator: Not reported
Ownership: 4
Operation Type: 3
Type: 4
Location: 7
Priority Update: Not reported
Wells Affected Y/N: N
Samples Include: Not reported
7#5 Minute Quad: Y
5 Minute Quad: Not reported
Pirf/Min Soil: Not reported
Release Code: Not reported
Source Code: Not reported
Err Type: 2
Cause: 3
Source: A
UST Number: P

LUST:
Incident Number: 33648
Last Modified: 6/3/2009
Incident Phase: CO
NOV Issued: Not reported
NORR Issued: Not reported
45 Day Report: Not reported
Public Meeting Held: Not reported
SOC Signed: Not reported
Reclassification Report: Not reported
RS Designation: Not reported
Closure Request Date: Not reported
Close-out Report: Not reported

Map ID
Direction
Distance
Elevation

MAP FINDINGS

Site

Database(s)

EDR ID Number
EPA ID Number

G31 **SUPERLATIVE FINE FOODS PROPERTY B**
SW **2100 ANGIER AVENUE**
1/4-1/2 **DURHAM, NC 27703**
0.484 mi.
2557 ft. **Site 3 of 5 in cluster G**

LUST **S128649757**
 N/A

Relative:
Higher
Actual:
415 ft.

LUST:
Name: SUPERLATIVE FINE FOODS PROPERTY B
Address: 2100 ANGIER AVENUE
City,State,Zip: DURHAM, NC 27703
Facility ID: Not reported
UST Number: RA-6559
Incident Number: 33729
Source Type: 3
Date Reported: 08/28/2009
Closure Request: Not reported
Close Out: 10/07/2009
Level Of Soil Cleanup Achieved: S3
Of Supply Wells: 0
Commercial/NonCommercial UST Site: N
Risk Classification: L
Risk Class Based On Review: L
Corrective Action Plan Type: Not reported
NOV Issue Date: Not reported
Site Priority: Not reported
Phase Of LSA Req: 1
Site Risk Reason: Not reported
Land Use: RES
MTBE: 0
MTBE1: N
Flag: 0
Flag1: 0
LUR Filed: Not reported
GPS Confirmed: 90
Current Status: A
RBCA GW: G1
PETOPT: 4
RPL: False
CD Num: 483
Reel Num: 0
RPOW: False
RPOP: False
Error Flag: 0
Error Code: N
Valid: False
Testlat: Not reported
Regional Officer Project Mgr: WER
Company: Superlative Fine Foods
Telephone: 9195969859
5 Min Quad: Not reported

LUST:
ERR Type: Not reported
UST Number: RA-6559
Facility Id: 33729
Date Occurred: 2009-08-28 00:00:00
Date Reported: 2009-08-28 00:00:00
Owner/Operator: Not reported
Ownership: 4
Operation Type: 6

Map ID
 Direction
 Distance
 Elevation

MAP FINDINGS

Site

Database(s)

EDR ID Number
 EPA ID Number

SUPERLATIVE FINE FOODS PROPERTY B (Continued)

S128649757

Type: 4
 Location: 1
 Priority Update: Not reported
 Wells Affected Y/N: N
 Samples Include: Not reported
 7#5 Minute Quad: Y
 5 Minute Quad: Not reported
 Pirf/Min Soil: Not reported
 Release Code: Not reported
 Source Code: Not reported
 Err Type: 2
 Cause: 3
 Source: A
 UST Number: P

LUST:

Incident Number: 33729
 Last Modified: 10/7/2009
 Incident Phase: CO
 NOV Issued: Not reported
 NORR Issued: Not reported
 45 Day Report: Not reported
 Public Meeting Held: Not reported
 SOC Signed: Not reported
 Reclassification Report: Not reported
 RS Designation: Not reported
 Closure Request Date: Not reported
 Close-out Report: Not reported

G32
SW
1/4-1/2
0.484 mi.
2557 ft.

SUPERLATIVE FINE FOODS
2100 ANGIER AVE
DURHAM, NC
Site 4 of 5 in cluster G

LUST TRUST S109567421
N/A

Relative:
Higher
Actual:
415 ft.

LUST TRUST:
 Name: SUPERLATIVE FINE FOODS
 Address: 2100 ANGIER AVE
 City,State,Zip: DURHAM, NC
 Facility ID: Not reported
 Site ID: 33648
 Site Note: Noncommercial; 100% eligible; \$0 deductible.[CGS 9/22/09]
 Site Eligible?: True
 Commercial Find: 100% Non-Commercial
 Priority Rank: Not reported
 Deductable Amount: 0
 3rd Party Deductable Amt: 0
 Sum 3rd Party Amt Applied: 0

MAP FINDINGS

Map ID
Direction
Distance
Elevation

Site

Database(s)

EDR ID Number
EPA ID Number

H33
SW
1/4-1/2
0.490 mi.
2589 ft.

CAROCHEM, INC.
540 GULF ST
DURHAM, NC

Site 1 of 2 in cluster H

SHWS **S118695795**
N/A

Relative:
Higher

Actual:
409 ft.

SHWS:
Name: CAROCHEM, INC.
Address: 540 GULF ST
City,State,Zip: DURHAM, NC
EPAID: NCD991278714
Lat/Longitude: 35.97987 / -78.8764
Geolocation Method: ON SCREEN PLACEMENT ON GEOREFERENCED MAP

[Click here to access the North Carolina DEQ records for this facility:](#)

H34
SW
1/4-1/2
0.490 mi.
2589 ft.

CAROCHEM
540 GULF ST
DURHAM, NC 27703

Site 2 of 2 in cluster H

SEMS-ARCHIVE **1000327809**
RCRA-VSQG **NCD991278714**
RAATS

Relative:
Higher

Actual:
409 ft.

SEMS Archive:
Site ID: 0403162
EPA ID: NCD991278714
Name: CAROCHEM
Address: 540 GULF ST
Address 2: Not reported
City,State,Zip: DURHAM, NC 27703
Cong District: 02
FIPS Code: 37063
FF: N
NPL: Not on the NPL
Non NPL Status: NFRAP-Site does not qualify for the NPL based on existing information

SEMS Archive Detail:

Region: 04
Site ID: 0403162
EPA ID: NCD991278714
Site Name: CAROCHEM
NPL: N
FF: N
OU: 00
Action Code: VS
Action Name: ARCH SITE
SEQ: 1
Start Date: Not reported
Finish Date: 1994-09-15 04:00:00
Qual: Not reported
Current Action Lead: EPA Perf In-Hse

Region: 04
Site ID: 0403162
EPA ID: NCD991278714
Site Name: CAROCHEM
NPL: N
FF: N
OU: 00
Action Code: DS
Action Name: DISCVRY

Map ID
 Direction
 Distance
 Elevation

MAP FINDINGS

Site

Database(s)

EDR ID Number
 EPA ID Number

CAROCHEM (Continued)

1000327809

SEQ: 1
 Start Date: 1980-10-01 04:00:00
 Finish Date: 1980-10-01 04:00:00
 Qual: Not reported
 Current Action Lead: EPA Perf

Region: 04
 Site ID: 0403162
 EPA ID: NCD991278714
 Site Name: CAROCHEM
 NPL: N
 FF: N
 OU: 00
 Action Code: PA
 Action Name: PA
 SEQ: 1
 Start Date: Not reported
 Finish Date: 1985-03-01 06:00:00
 Qual: L
 Current Action Lead: St Perf

Region: 04
 Site ID: 0403162
 EPA ID: NCD991278714
 Site Name: CAROCHEM
 NPL: N
 FF: N
 OU: 00
 Action Code: SI
 Action Name: SI
 SEQ: 1
 Start Date: Not reported
 Finish Date: 1990-10-31 05:00:00
 Qual: N
 Current Action Lead: St Perf

RCRA Listings:

Date Form Received by Agency:	19960326
Handler Name:	Carochem
Handler Address:	GULF ST
Handler City,State,Zip:	DURHAM, NC 27703
EPA ID:	NCD991278714
Contact Name:	FORREST FESPERMAN
Contact Address:	PO BOX 15699
Contact City,State,Zip:	DURHAM, NC 27704
Contact Telephone:	919-682-5121
Contact Fax:	Not reported
Contact Email:	Not reported
Contact Title:	Not reported
EPA Region:	04
Land Type:	Private
Federal Waste Generator Description:	Conditionally Exempt Small Quantity Generator
Non-Notifier:	Not reported
Biennial Report Cycle:	Not reported
Accessibility:	Not reported
Active Site Indicator:	Handler Activities

Map ID
 Direction
 Distance
 Elevation

MAP FINDINGS

Site

Database(s)

EDR ID Number
 EPA ID Number

CAROCHEM (Continued)

1000327809

State District Owner:	Not reported
State District:	Not reported
Mailing Address:	PO BOX 15699
Mailing City, State, Zip:	DURHAM, NC 27704
Owner Name:	S Thomas Amore
Owner Type:	Private
Operator Name:	Not reported
Operator Type:	Not reported
Short-Term Generator Activity:	No
Importer Activity:	No
Mixed Waste Generator:	No
Transporter Activity:	No
Transfer Facility Activity:	No
Recycler Activity with Storage:	No
Small Quantity On-Site Burner Exemption:	No
Smelting Melting and Refining Furnace Exemption:	No
Underground Injection Control:	No
Off-Site Waste Receipt:	No
Universal Waste Indicator:	No
Universal Waste Destination Facility:	No
Federal Universal Waste:	No
Active Site State-Reg Handler:	---
Federal Facility Indicator:	Not reported
Hazardous Secondary Material Indicator:	NN
Sub-Part K Indicator:	Not reported
2018 GPRC Permit Baseline:	Not on the Baseline
2018 GPRC Renewals Baseline:	Not on the Baseline
202 GPRC Corrective Action Baseline:	No
Subject to Corrective Action Universe:	No
Non-TSDFs Where RCRA CA has Been Imposed Universe:	No
Corrective Action Priority Ranking:	No NCAPS ranking
Environmental Control Indicator:	No
Institutional Control Indicator:	No
Human Exposure Controls Indicator:	N/A
Groundwater Controls Indicator:	N/A
Significant Non-Complier Universe:	No
Unaddressed Significant Non-Complier Universe:	No
Addressed Significant Non-Complier Universe:	No
Significant Non-Complier With a Compliance Schedule Universe:	No
Financial Assurance Required:	Not reported
Handler Date of Last Change:	20060104
Recognized Trader-Importer:	No
Recognized Trader-Exporter:	No
Importer of Spent Lead Acid Batteries:	No
Exporter of Spent Lead Acid Batteries:	No
Recycler Activity Without Storage:	Not reported
Manifest Broker:	Not reported
Sub-Part P Indicator:	No

Hazardous Waste Summary:

Waste Code:	F001
Waste Description:	The Following Spent Halogenated Solvents Used In Degreasing: Tetrachloroethylene, Trichlorethylene, Methylene Chloride, 1,1,1-Trichloroethane, Carbon Tetrachloride And Chlorinated Fluorocarbons; All Spent Solvent Mixtures/Blends Used In Degreasing Containing, Before Use, A Total Of Ten Percent Or More (By Volume) Of

Map ID
Direction
Distance
Elevation

MAP FINDINGS

Site

Database(s)

EDR ID Number
EPA ID Number

CAROCHEM (Continued)

1000327809

One Or More Of The Above Halogenated Solvents Or Those Solvents Listed In F002, F004, And F005; And Still Bottoms From The Recovery Of These Spent Solvents And Spent Solvent Mixtures.

Waste Code: F002
Waste Description: The Following Spent Halogenated Solvents: Tetrachloroethylene, Methylene Chloride, Trichloroethylene, 1,1,1-Trichloroethane, Chlorobenzene, 1,1,2-Trichloro-1,2,2-Trifluoroethane, Ortho-Dichlorobenzene, Trichlorofluoromethane, And 1,1,2, Trichloroethane; All Spent Solvent Mixtures/Blends Containing, Before Use, A Total Of Ten Percent Or More (By Volume) Of One Or More Of The Above Halogenated Solvents Or Those Solvents Listed In F001, F004, And F005; And Still Bottoms From The Recovery Of These Spent Solvents And Spent Solvent Mixtures.

Waste Code: F003
Waste Description: The Following Spent Nonhalogenated Solvents: Xylene, Acetone, Ethyl Acetate, Ethyl Benzene, Ethyl Ether, Methyl Isobutyl Ketone, N-Butyl Alcohol, Cyclohexanone, And Methanol; All Spent Solvent Mixtures/Blends Containing, Before Use, Only The Above Spent Nonhalogenated Solvents; And All Spent Solvent Mixtures/Blends Containing, Before Use, One Or More Of The Above Nonhalogenated Solvents, And A Total Of Ten Percent Or More (By Volume) Of One Or More Of Those Solvents Listed In F001, F002, F004, And F005; And Still Bottoms From The Recovery Of These Spent Solvents And Spent Solvent Mixtures.

Waste Code: F005
Waste Description: The Following Spent Nonhalogenated Solvents: Toluene, Methyl Ethyl Ketone, Carbon Disulfide, Isobutanol, Pyridine, Benzene, 2-Ethoxyethanol, And 2-Nitropropane; All Spent Solvent Mixtures/Blends Containing, Before Use, A Total Of Ten Percent Or More (By Volume) Of One Or More Of The Above Nonhalogenated Solvents Or Those Solvents Listed In F001, F002, Or F004; And Still Bottoms From The Recovery Of These Spent Solvents And Spent Solvent Mixtures.

Waste Code: F007
Waste Description: Spent Cyanide Plating Bath Solutions From Electroplating Operations.

Handler - Owner Operator:
Owner/Operator Indicator: Owner
Owner/Operator Name: S THOMAS AMORE
Legal Status: Private
Date Became Current: Not reported
Date Ended Current: Not reported
Owner/Operator Address: 744 MARKHAM AVE
Owner/Operator City,State,Zip: DURHAM, NC 27701
Owner/Operator Telephone: 919-682-5121
Owner/Operator Telephone Ext: Not reported
Owner/Operator Fax: Not reported
Owner/Operator Email: Not reported

Historic Generators:
Receive Date: 19960326
Handler Name: CAROCHEM
Federal Waste Generator Description: Conditionally Exempt Small Quantity Generator

Map ID
 Direction
 Distance
 Elevation

MAP FINDINGS

Site

Database(s)

EDR ID Number
 EPA ID Number

CAROCHEM (Continued)

1000327809

State District Owner:	Not reported
Large Quantity Handler of Universal Waste:	No
Recognized Trader Importer:	No
Recognized Trader Exporter:	No
Spent Lead Acid Battery Importer:	No
Spent Lead Acid Battery Exporter:	No
Current Record:	Yes
Non Storage Recycler Activity:	Not reported
Electronic Manifest Broker:	Not reported

List of NAICS Codes and Descriptions:

NAICS Codes: No NAICS Codes Found

Has the Facility Received Notices of Violations:

Found Violation:	No
Agency Which Determined Violation:	Not reported
Violation Short Description:	Not reported
Date Violation was Determined:	Not reported
Actual Return to Compliance Date:	Not reported
Return to Compliance Qualifier:	Not reported
Violation Responsible Agency:	Not reported
Scheduled Compliance Date:	Not reported
Enforcement Identifier:	Not reported
Date of Enforcement Action:	Not reported
Enforcement Responsible Agency:	Not reported
Enforcement Docket Number:	Not reported
Enforcement Attorney:	Not reported
Corrective Action Component:	Not reported
Appeal Initiated Date:	Not reported
Appeal Resolution Date:	Not reported
Disposition Status Date:	Not reported
Disposition Status:	Not reported
Disposition Status Description:	Not reported
Consent/Final Order Sequence Number:	Not reported
Consent/Final Order Respondent Name:	Not reported
Consent/Final Order Lead Agency:	Not reported
Enforcement Type:	Not reported
Enforcement Responsible Person:	Not reported
Enforcement Responsible Sub-Organization:	Not reported
SEP Sequence Number:	Not reported
SEP Expenditure Amount:	Not reported
SEP Scheduled Completion Date:	Not reported
SEP Actual Date:	Not reported
SEP Defaulted Date:	Not reported
SEP Type:	Not reported
SEP Type Description:	Not reported
Proposed Amount:	Not reported
Final Monetary Amount:	Not reported
Paid Amount:	Not reported
Final Count:	Not reported
Final Amount:	Not reported

Found Violation:	Yes
Agency Which Determined Violation:	State
Violation Short Description:	Generators - General
Date Violation was Determined:	19940714

Map ID
Direction
Distance
Elevation

MAP FINDINGS

Site

Database(s)

EDR ID Number
EPA ID Number

CAROCHEM (Continued)

1000327809

Actual Return to Compliance Date: 19950109
Return to Compliance Qualifier: Observed
Violation Responsible Agency: State
Scheduled Compliance Date: 19940714
Enforcement Identifier: 001
Date of Enforcement Action: 19950605
Enforcement Responsible Agency: State
Enforcement Docket Number: 94-329
Enforcement Attorney: NC034
Corrective Action Component: No
Appeal Initiated Date: Not reported
Appeal Resolution Date: Not reported
Disposition Status Date: Not reported
Disposition Status: Not reported
Disposition Status Description: Not reported
Consent/Final Order Sequence Number: Not reported
Consent/Final Order Respondent Name: Not reported
Consent/Final Order Lead Agency: Not reported
Enforcement Type: FINAL 3008(A) COMPLIANCE ORDER
Enforcement Responsible Person: NC002
Enforcement Responsible Sub-Organization: 02
SEP Sequence Number: Not reported
SEP Expenditure Amount: Not reported
SEP Scheduled Completion Date: Not reported
SEP Actual Date: Not reported
SEP Defaulted Date: Not reported
SEP Type: Not reported
SEP Type Description: Not reported
Proposed Amount: Not reported
Final Monetary Amount: 25000
Paid Amount: 50000
Final Count: 1
Final Amount: 25000

Found Violation: Yes
Agency Which Determined Violation: State
Violation Short Description: Generators - Pre-transport
Date Violation was Determined: 19940714
Actual Return to Compliance Date: 19950109
Return to Compliance Qualifier: Observed
Violation Responsible Agency: State
Scheduled Compliance Date: 19950325
Enforcement Identifier: 001
Date of Enforcement Action: 19950605
Enforcement Responsible Agency: State
Enforcement Docket Number: 94-329
Enforcement Attorney: NC034
Corrective Action Component: No
Appeal Initiated Date: Not reported
Appeal Resolution Date: Not reported
Disposition Status Date: Not reported
Disposition Status: Not reported
Disposition Status Description: Not reported
Consent/Final Order Sequence Number: Not reported
Consent/Final Order Respondent Name: Not reported
Consent/Final Order Lead Agency: Not reported
Enforcement Type: FINAL 3008(A) COMPLIANCE ORDER

Map ID
Direction
Distance
Elevation

MAP FINDINGS

Site

Database(s)

EDR ID Number
EPA ID Number

CAROCHEM (Continued)

1000327809

Enforcement Responsible Person: NC002
Enforcement Responsible Sub-Organization: 02
SEP Sequence Number: Not reported
SEP Expenditure Amount: Not reported
SEP Scheduled Completion Date: Not reported
SEP Actual Date: Not reported
SEP Defaulted Date: Not reported
SEP Type: Not reported
SEP Type Description: Not reported
Proposed Amount: Not reported
Final Monetary Amount: 25000
Paid Amount: 50000
Final Count: 1
Final Amount: 25000

Found Violation: Yes
Agency Which Determined Violation: State
Violation Short Description: Generators - Pre-transport
Date Violation was Determined: 19940714
Actual Return to Compliance Date: 19950109
Return to Compliance Qualifier: Observed
Violation Responsible Agency: State
Scheduled Compliance Date: 19950325
Enforcement Identifier: 001
Date of Enforcement Action: 19950125
Enforcement Responsible Agency: State
Enforcement Docket Number: 94-329
Enforcement Attorney: NC034
Corrective Action Component: No
Appeal Initiated Date: Not reported
Appeal Resolution Date: Not reported
Disposition Status Date: Not reported
Disposition Status: Not reported
Disposition Status Description: Not reported
Consent/Final Order Sequence Number: Not reported
Consent/Final Order Respondent Name: Not reported
Consent/Final Order Lead Agency: Not reported
Enforcement Type: INITIAL 3008(A) COMPLIANCE
Enforcement Responsible Person: Not reported
Enforcement Responsible Sub-Organization: 07
SEP Sequence Number: Not reported
SEP Expenditure Amount: Not reported
SEP Scheduled Completion Date: Not reported
SEP Actual Date: Not reported
SEP Defaulted Date: Not reported
SEP Type: Not reported
SEP Type Description: Not reported
Proposed Amount: 150000
Final Monetary Amount: 45000
Paid Amount: 40000
Final Count: 1
Final Amount: 45000

Found Violation: Yes
Agency Which Determined Violation: State
Violation Short Description: Generators - Pre-transport
Date Violation was Determined: 19940714

Map ID
Direction
Distance
Elevation

MAP FINDINGS

Site

Database(s)

EDR ID Number
EPA ID Number

CAROCHEM (Continued)

1000327809

Actual Return to Compliance Date: 19950109
Return to Compliance Qualifier: Observed
Violation Responsible Agency: State
Scheduled Compliance Date: 19950325
Enforcement Identifier: 001
Date of Enforcement Action: 19950125
Enforcement Responsible Agency: State
Enforcement Docket Number: 94-329
Enforcement Attorney: NC034
Corrective Action Component: No
Appeal Initiated Date: Not reported
Appeal Resolution Date: Not reported
Disposition Status Date: Not reported
Disposition Status: Not reported
Disposition Status Description: Not reported
Consent/Final Order Sequence Number: Not reported
Consent/Final Order Respondent Name: Not reported
Consent/Final Order Lead Agency: Not reported
Enforcement Type: INITIAL 3008(A) COMPLIANCE
Enforcement Responsible Person: Not reported
Enforcement Responsible Sub-Organization: 07
SEP Sequence Number: Not reported
SEP Expenditure Amount: Not reported
SEP Scheduled Completion Date: Not reported
SEP Actual Date: Not reported
SEP Defaulted Date: Not reported
SEP Type: Not reported
SEP Type Description: Not reported
Proposed Amount: 150000
Final Monetary Amount: 45000
Paid Amount: 40000
Final Count: 1
Final Amount: 45000

Found Violation: Yes
Agency Which Determined Violation: State
Violation Short Description: Generators - Records/Reporting
Date Violation was Determined: 19940714
Actual Return to Compliance Date: 19950109
Return to Compliance Qualifier: Observed
Violation Responsible Agency: State
Scheduled Compliance Date: 19950325
Enforcement Identifier: 001
Date of Enforcement Action: 19950125
Enforcement Responsible Agency: State
Enforcement Docket Number: 94-329
Enforcement Attorney: NC034
Corrective Action Component: No
Appeal Initiated Date: Not reported
Appeal Resolution Date: Not reported
Disposition Status Date: Not reported
Disposition Status: Not reported
Disposition Status Description: Not reported
Consent/Final Order Sequence Number: Not reported
Consent/Final Order Respondent Name: Not reported
Consent/Final Order Lead Agency: Not reported
Enforcement Type: INITIAL 3008(A) COMPLIANCE

Map ID
Direction
Distance
Elevation

MAP FINDINGS

Site

Database(s)

EDR ID Number
EPA ID Number

CAROCHEM (Continued)

1000327809

Enforcement Responsible Person:	Not reported
Enforcement Responsible Sub-Organization:	07
SEP Sequence Number:	Not reported
SEP Expenditure Amount:	Not reported
SEP Scheduled Completion Date:	Not reported
SEP Actual Date:	Not reported
SEP Defaulted Date:	Not reported
SEP Type:	Not reported
SEP Type Description:	Not reported
Proposed Amount:	150000
Final Monetary Amount:	45000
Paid Amount:	40000
Final Count:	1
Final Amount:	45000
Found Violation:	Yes
Agency Which Determined Violation:	State
Violation Short Description:	Generators - Records/Reporting
Date Violation was Determined:	19940714
Actual Return to Compliance Date:	19950109
Return to Compliance Qualifier:	Observed
Violation Responsible Agency:	State
Scheduled Compliance Date:	19950325
Enforcement Identifier:	001
Date of Enforcement Action:	19950605
Enforcement Responsible Agency:	State
Enforcement Docket Number:	94-329
Enforcement Attorney:	NC034
Corrective Action Component:	No
Appeal Initiated Date:	Not reported
Appeal Resolution Date:	Not reported
Disposition Status Date:	Not reported
Disposition Status:	Not reported
Disposition Status Description:	Not reported
Consent/Final Order Sequence Number:	Not reported
Consent/Final Order Respondent Name:	Not reported
Consent/Final Order Lead Agency:	Not reported
Enforcement Type:	FINAL 3008(A) COMPLIANCE ORDER
Enforcement Responsible Person:	NC002
Enforcement Responsible Sub-Organization:	02
SEP Sequence Number:	Not reported
SEP Expenditure Amount:	Not reported
SEP Scheduled Completion Date:	Not reported
SEP Actual Date:	Not reported
SEP Defaulted Date:	Not reported
SEP Type:	Not reported
SEP Type Description:	Not reported
Proposed Amount:	Not reported
Final Monetary Amount:	25000
Paid Amount:	50000
Final Count:	1
Final Amount:	25000
Found Violation:	No
Agency Which Determined Violation:	Not reported
Violation Short Description:	Not reported
Date Violation was Determined:	Not reported

Map ID
Direction
Distance
Elevation

MAP FINDINGS

Site

Database(s)

EDR ID Number
EPA ID Number

CAROCHEM (Continued)

1000327809

Actual Return to Compliance Date:	Not reported
Return to Compliance Qualifier:	Not reported
Violation Responsible Agency:	Not reported
Scheduled Compliance Date:	Not reported
Enforcement Identifier:	Not reported
Date of Enforcement Action:	Not reported
Enforcement Responsible Agency:	Not reported
Enforcement Docket Number:	Not reported
Enforcement Attorney:	Not reported
Corrective Action Component:	Not reported
Appeal Initiated Date:	Not reported
Appeal Resolution Date:	Not reported
Disposition Status Date:	Not reported
Disposition Status:	Not reported
Disposition Status Description:	Not reported
Consent/Final Order Sequence Number:	Not reported
Consent/Final Order Respondent Name:	Not reported
Consent/Final Order Lead Agency:	Not reported
Enforcement Type:	Not reported
Enforcement Responsible Person:	Not reported
Enforcement Responsible Sub-Organization:	Not reported
SEP Sequence Number:	Not reported
SEP Expenditure Amount:	Not reported
SEP Scheduled Completion Date:	Not reported
SEP Actual Date:	Not reported
SEP Defaulted Date:	Not reported
SEP Type:	Not reported
SEP Type Description:	Not reported
Proposed Amount:	Not reported
Final Monetary Amount:	Not reported
Paid Amount:	Not reported
Final Count:	Not reported
Final Amount:	Not reported
Found Violation:	Yes
Agency Which Determined Violation:	State
Violation Short Description:	Generators - General
Date Violation was Determined:	19940714
Actual Return to Compliance Date:	19950109
Return to Compliance Qualifier:	Observed
Violation Responsible Agency:	State
Scheduled Compliance Date:	19950325
Enforcement Identifier:	001
Date of Enforcement Action:	19950605
Enforcement Responsible Agency:	State
Enforcement Docket Number:	94-329
Enforcement Attorney:	NC034
Corrective Action Component:	No
Appeal Initiated Date:	Not reported
Appeal Resolution Date:	Not reported
Disposition Status Date:	Not reported
Disposition Status:	Not reported
Disposition Status Description:	Not reported
Consent/Final Order Sequence Number:	Not reported
Consent/Final Order Respondent Name:	Not reported
Consent/Final Order Lead Agency:	Not reported
Enforcement Type:	FINAL 3008(A) COMPLIANCE ORDER

Map ID
Direction
Distance
Elevation

MAP FINDINGS

Site

Database(s)

EDR ID Number
EPA ID Number

CAROCHEM (Continued)

1000327809

Enforcement Responsible Person: NC002
Enforcement Responsible Sub-Organization: 02
SEP Sequence Number: Not reported
SEP Expenditure Amount: Not reported
SEP Scheduled Completion Date: Not reported
SEP Actual Date: Not reported
SEP Defaulted Date: Not reported
SEP Type: Not reported
SEP Type Description: Not reported
Proposed Amount: Not reported
Final Monetary Amount: 25000
Paid Amount: 50000
Final Count: 1
Final Amount: 25000

Found Violation: Yes
Agency Which Determined Violation: State
Violation Short Description: Generators - Pre-transport
Date Violation was Determined: 19940714
Actual Return to Compliance Date: 19950109
Return to Compliance Qualifier: Observed
Violation Responsible Agency: State
Scheduled Compliance Date: 19950325
Enforcement Identifier: 001
Date of Enforcement Action: 19950605
Enforcement Responsible Agency: State
Enforcement Docket Number: 94-329
Enforcement Attorney: NC034
Corrective Action Component: No
Appeal Initiated Date: Not reported
Appeal Resolution Date: Not reported
Disposition Status Date: Not reported
Disposition Status: Not reported
Disposition Status Description: Not reported
Consent/Final Order Sequence Number: Not reported
Consent/Final Order Respondent Name: Not reported
Consent/Final Order Lead Agency: Not reported
Enforcement Type: FINAL 3008(A) COMPLIANCE ORDER
Enforcement Responsible Person: NC002
Enforcement Responsible Sub-Organization: 02
SEP Sequence Number: Not reported
SEP Expenditure Amount: Not reported
SEP Scheduled Completion Date: Not reported
SEP Actual Date: Not reported
SEP Defaulted Date: Not reported
SEP Type: Not reported
SEP Type Description: Not reported
Proposed Amount: Not reported
Final Monetary Amount: 25000
Paid Amount: 50000
Final Count: 1
Final Amount: 25000

Found Violation: Yes
Agency Which Determined Violation: State
Violation Short Description: Generators - General
Date Violation was Determined: 19940714

Map ID
Direction
Distance
Elevation

MAP FINDINGS

Site

Database(s)

EDR ID Number
EPA ID Number

CAROCHEM (Continued)

1000327809

Actual Return to Compliance Date: 19950109
Return to Compliance Qualifier: Observed
Violation Responsible Agency: State
Scheduled Compliance Date: 19950325
Enforcement Identifier: 001
Date of Enforcement Action: 19950125
Enforcement Responsible Agency: State
Enforcement Docket Number: 94-329
Enforcement Attorney: NC034
Corrective Action Component: No
Appeal Initiated Date: Not reported
Appeal Resolution Date: Not reported
Disposition Status Date: Not reported
Disposition Status: Not reported
Disposition Status Description: Not reported
Consent/Final Order Sequence Number: Not reported
Consent/Final Order Respondent Name: Not reported
Consent/Final Order Lead Agency: Not reported
Enforcement Type: INITIAL 3008(A) COMPLIANCE
Enforcement Responsible Person: Not reported
Enforcement Responsible Sub-Organization: 07
SEP Sequence Number: Not reported
SEP Expenditure Amount: Not reported
SEP Scheduled Completion Date: Not reported
SEP Actual Date: Not reported
SEP Defaulted Date: Not reported
SEP Type: Not reported
SEP Type Description: Not reported
Proposed Amount: 150000
Final Monetary Amount: 45000
Paid Amount: 40000
Final Count: 1
Final Amount: 45000

Found Violation: No
Agency Which Determined Violation: Not reported
Violation Short Description: Not reported
Date Violation was Determined: Not reported
Actual Return to Compliance Date: Not reported
Return to Compliance Qualifier: Not reported
Violation Responsible Agency: Not reported
Scheduled Compliance Date: Not reported
Enforcement Identifier: Not reported
Date of Enforcement Action: Not reported
Enforcement Responsible Agency: Not reported
Enforcement Docket Number: Not reported
Enforcement Attorney: Not reported
Corrective Action Component: Not reported
Appeal Initiated Date: Not reported
Appeal Resolution Date: Not reported
Disposition Status Date: Not reported
Disposition Status: Not reported
Disposition Status Description: Not reported
Consent/Final Order Sequence Number: Not reported
Consent/Final Order Respondent Name: Not reported
Consent/Final Order Lead Agency: Not reported
Enforcement Type: Not reported

Map ID
Direction
Distance
Elevation

MAP FINDINGS

Site

Database(s)

EDR ID Number
EPA ID Number

CAROCHEM (Continued)

1000327809

Enforcement Responsible Person:	Not reported
Enforcement Responsible Sub-Organization:	Not reported
SEP Sequence Number:	Not reported
SEP Expenditure Amount:	Not reported
SEP Scheduled Completion Date:	Not reported
SEP Actual Date:	Not reported
SEP Defaulted Date:	Not reported
SEP Type:	Not reported
SEP Type Description:	Not reported
Proposed Amount:	Not reported
Final Monetary Amount:	Not reported
Paid Amount:	Not reported
Final Count:	Not reported
Final Amount:	Not reported
Found Violation:	Yes
Agency Which Determined Violation:	State
Violation Short Description:	Generators - General
Date Violation was Determined:	19940714
Actual Return to Compliance Date:	19950109
Return to Compliance Qualifier:	Observed
Violation Responsible Agency:	State
Scheduled Compliance Date:	19950325
Enforcement Identifier:	001
Date of Enforcement Action:	19950605
Enforcement Responsible Agency:	State
Enforcement Docket Number:	94-329
Enforcement Attorney:	NC034
Corrective Action Component:	No
Appeal Initiated Date:	Not reported
Appeal Resolution Date:	Not reported
Disposition Status Date:	Not reported
Disposition Status:	Not reported
Disposition Status Description:	Not reported
Consent/Final Order Sequence Number:	Not reported
Consent/Final Order Respondent Name:	Not reported
Consent/Final Order Lead Agency:	Not reported
Enforcement Type:	FINAL 3008(A) COMPLIANCE ORDER
Enforcement Responsible Person:	NC002
Enforcement Responsible Sub-Organization:	02
SEP Sequence Number:	Not reported
SEP Expenditure Amount:	Not reported
SEP Scheduled Completion Date:	Not reported
SEP Actual Date:	Not reported
SEP Defaulted Date:	Not reported
SEP Type:	Not reported
SEP Type Description:	Not reported
Proposed Amount:	Not reported
Final Monetary Amount:	25000
Paid Amount:	50000
Final Count:	1
Final Amount:	25000
Found Violation:	Yes
Agency Which Determined Violation:	State
Violation Short Description:	Generators - General
Date Violation was Determined:	19940714

Map ID
Direction
Distance
Elevation

MAP FINDINGS

Site

Database(s)

EDR ID Number
EPA ID Number

CAROCHEM (Continued)

1000327809

Actual Return to Compliance Date: 19950109
Return to Compliance Qualifier: Observed
Violation Responsible Agency: State
Scheduled Compliance Date: 19950325
Enforcement Identifier: 001
Date of Enforcement Action: 19950125
Enforcement Responsible Agency: State
Enforcement Docket Number: 94-329
Enforcement Attorney: NC034
Corrective Action Component: No
Appeal Initiated Date: Not reported
Appeal Resolution Date: Not reported
Disposition Status Date: Not reported
Disposition Status: Not reported
Disposition Status Description: Not reported
Consent/Final Order Sequence Number: Not reported
Consent/Final Order Respondent Name: Not reported
Consent/Final Order Lead Agency: Not reported
Enforcement Type: INITIAL 3008(A) COMPLIANCE
Enforcement Responsible Person: Not reported
Enforcement Responsible Sub-Organization: 07
SEP Sequence Number: Not reported
SEP Expenditure Amount: Not reported
SEP Scheduled Completion Date: Not reported
SEP Actual Date: Not reported
SEP Defaulted Date: Not reported
SEP Type: Not reported
SEP Type Description: Not reported
Proposed Amount: 150000
Final Monetary Amount: 45000
Paid Amount: 40000
Final Count: 1
Final Amount: 45000

Found Violation: Yes
Agency Which Determined Violation: State
Violation Short Description: Generators - General
Date Violation was Determined: 19940714
Actual Return to Compliance Date: 19950109
Return to Compliance Qualifier: Observed
Violation Responsible Agency: State
Scheduled Compliance Date: 19940714
Enforcement Identifier: 001
Date of Enforcement Action: 19950125
Enforcement Responsible Agency: State
Enforcement Docket Number: 94-329
Enforcement Attorney: NC034
Corrective Action Component: No
Appeal Initiated Date: Not reported
Appeal Resolution Date: Not reported
Disposition Status Date: Not reported
Disposition Status: Not reported
Disposition Status Description: Not reported
Consent/Final Order Sequence Number: Not reported
Consent/Final Order Respondent Name: Not reported
Consent/Final Order Lead Agency: Not reported
Enforcement Type: INITIAL 3008(A) COMPLIANCE

Map ID
Direction
Distance
Elevation

MAP FINDINGS

Site

Database(s)

EDR ID Number
EPA ID Number

CAROCHEM (Continued)

1000327809

Enforcement Responsible Person:	Not reported
Enforcement Responsible Sub-Organization:	07
SEP Sequence Number:	Not reported
SEP Expenditure Amount:	Not reported
SEP Scheduled Completion Date:	Not reported
SEP Actual Date:	Not reported
SEP Defaulted Date:	Not reported
SEP Type:	Not reported
SEP Type Description:	Not reported
Proposed Amount:	150000
Final Monetary Amount:	45000
Paid Amount:	40000
Final Count:	1
Final Amount:	45000
Found Violation:	Yes
Agency Which Determined Violation:	State
Violation Short Description:	Generators - Records/Reporting
Date Violation was Determined:	19940714
Actual Return to Compliance Date:	19950109
Return to Compliance Qualifier:	Observed
Violation Responsible Agency:	State
Scheduled Compliance Date:	19950325
Enforcement Identifier:	001
Date of Enforcement Action:	19950605
Enforcement Responsible Agency:	State
Enforcement Docket Number:	94-329
Enforcement Attorney:	NC034
Corrective Action Component:	No
Appeal Initiated Date:	Not reported
Appeal Resolution Date:	Not reported
Disposition Status Date:	Not reported
Disposition Status:	Not reported
Disposition Status Description:	Not reported
Consent/Final Order Sequence Number:	Not reported
Consent/Final Order Respondent Name:	Not reported
Consent/Final Order Lead Agency:	Not reported
Enforcement Type:	FINAL 3008(A) COMPLIANCE ORDER
Enforcement Responsible Person:	NC002
Enforcement Responsible Sub-Organization:	02
SEP Sequence Number:	Not reported
SEP Expenditure Amount:	Not reported
SEP Scheduled Completion Date:	Not reported
SEP Actual Date:	Not reported
SEP Defaulted Date:	Not reported
SEP Type:	Not reported
SEP Type Description:	Not reported
Proposed Amount:	Not reported
Final Monetary Amount:	25000
Paid Amount:	50000
Final Count:	1
Final Amount:	25000
Found Violation:	Yes
Agency Which Determined Violation:	State
Violation Short Description:	Generators - General
Date Violation was Determined:	19940714

Map ID
Direction
Distance
Elevation

MAP FINDINGS

Site

Database(s)

EDR ID Number
EPA ID Number

CAROCHEM (Continued)

1000327809

Actual Return to Compliance Date:	19950109
Return to Compliance Qualifier:	Observed
Violation Responsible Agency:	State
Scheduled Compliance Date:	19940714
Enforcement Identifier:	001
Date of Enforcement Action:	19950125
Enforcement Responsible Agency:	State
Enforcement Docket Number:	94-329
Enforcement Attorney:	NC034
Corrective Action Component:	No
Appeal Initiated Date:	Not reported
Appeal Resolution Date:	Not reported
Disposition Status Date:	Not reported
Disposition Status:	Not reported
Disposition Status Description:	Not reported
Consent/Final Order Sequence Number:	Not reported
Consent/Final Order Respondent Name:	Not reported
Consent/Final Order Lead Agency:	Not reported
Enforcement Type:	INITIAL 3008(A) COMPLIANCE
Enforcement Responsible Person:	Not reported
Enforcement Responsible Sub-Organization:	07
SEP Sequence Number:	Not reported
SEP Expenditure Amount:	Not reported
SEP Scheduled Completion Date:	Not reported
SEP Actual Date:	Not reported
SEP Defaulted Date:	Not reported
SEP Type:	Not reported
SEP Type Description:	Not reported
Proposed Amount:	150000
Final Monetary Amount:	45000
Paid Amount:	40000
Final Count:	1
Final Amount:	45000
Found Violation:	Yes
Agency Which Determined Violation:	State
Violation Short Description:	Generators - Records/Reporting
Date Violation was Determined:	19940714
Actual Return to Compliance Date:	19950109
Return to Compliance Qualifier:	Observed
Violation Responsible Agency:	State
Scheduled Compliance Date:	19950325
Enforcement Identifier:	001
Date of Enforcement Action:	19950125
Enforcement Responsible Agency:	State
Enforcement Docket Number:	94-329
Enforcement Attorney:	NC034
Corrective Action Component:	No
Appeal Initiated Date:	Not reported
Appeal Resolution Date:	Not reported
Disposition Status Date:	Not reported
Disposition Status:	Not reported
Disposition Status Description:	Not reported
Consent/Final Order Sequence Number:	Not reported
Consent/Final Order Respondent Name:	Not reported
Consent/Final Order Lead Agency:	Not reported
Enforcement Type:	INITIAL 3008(A) COMPLIANCE

Map ID
Direction
Distance
Elevation

MAP FINDINGS

Site

Database(s)

EDR ID Number
EPA ID Number

CAROCHEM (Continued)

1000327809

Enforcement Responsible Person:	Not reported
Enforcement Responsible Sub-Organization:	07
SEP Sequence Number:	Not reported
SEP Expenditure Amount:	Not reported
SEP Scheduled Completion Date:	Not reported
SEP Actual Date:	Not reported
SEP Defaulted Date:	Not reported
SEP Type:	Not reported
SEP Type Description:	Not reported
Proposed Amount:	150000
Final Monetary Amount:	45000
Paid Amount:	40000
Final Count:	1
Final Amount:	45000
Found Violation:	No
Agency Which Determined Violation:	Not reported
Violation Short Description:	Not reported
Date Violation was Determined:	Not reported
Actual Return to Compliance Date:	Not reported
Return to Compliance Qualifier:	Not reported
Violation Responsible Agency:	Not reported
Scheduled Compliance Date:	Not reported
Enforcement Identifier:	Not reported
Date of Enforcement Action:	Not reported
Enforcement Responsible Agency:	Not reported
Enforcement Docket Number:	Not reported
Enforcement Attorney:	Not reported
Corrective Action Component:	Not reported
Appeal Initiated Date:	Not reported
Appeal Resolution Date:	Not reported
Disposition Status Date:	Not reported
Disposition Status:	Not reported
Disposition Status Description:	Not reported
Consent/Final Order Sequence Number:	Not reported
Consent/Final Order Respondent Name:	Not reported
Consent/Final Order Lead Agency:	Not reported
Enforcement Type:	Not reported
Enforcement Responsible Person:	Not reported
Enforcement Responsible Sub-Organization:	Not reported
SEP Sequence Number:	Not reported
SEP Expenditure Amount:	Not reported
SEP Scheduled Completion Date:	Not reported
SEP Actual Date:	Not reported
SEP Defaulted Date:	Not reported
SEP Type:	Not reported
SEP Type Description:	Not reported
Proposed Amount:	Not reported
Final Monetary Amount:	Not reported
Paid Amount:	Not reported
Final Count:	Not reported
Final Amount:	Not reported
Found Violation:	No
Agency Which Determined Violation:	Not reported
Violation Short Description:	Not reported
Date Violation was Determined:	Not reported

Map ID
Direction
Distance
Elevation

MAP FINDINGS

Site

Database(s)

EDR ID Number
EPA ID Number

CAROCHEM (Continued)

1000327809

Actual Return to Compliance Date:	Not reported
Return to Compliance Qualifier:	Not reported
Violation Responsible Agency:	Not reported
Scheduled Compliance Date:	Not reported
Enforcement Identifier:	Not reported
Date of Enforcement Action:	Not reported
Enforcement Responsible Agency:	Not reported
Enforcement Docket Number:	Not reported
Enforcement Attorney:	Not reported
Corrective Action Component:	Not reported
Appeal Initiated Date:	Not reported
Appeal Resolution Date:	Not reported
Disposition Status Date:	Not reported
Disposition Status:	Not reported
Disposition Status Description:	Not reported
Consent/Final Order Sequence Number:	Not reported
Consent/Final Order Respondent Name:	Not reported
Consent/Final Order Lead Agency:	Not reported
Enforcement Type:	Not reported
Enforcement Responsible Person:	Not reported
Enforcement Responsible Sub-Organization:	Not reported
SEP Sequence Number:	Not reported
SEP Expenditure Amount:	Not reported
SEP Scheduled Completion Date:	Not reported
SEP Actual Date:	Not reported
SEP Defaulted Date:	Not reported
SEP Type:	Not reported
SEP Type Description:	Not reported
Proposed Amount:	Not reported
Final Monetary Amount:	Not reported
Paid Amount:	Not reported
Final Count:	Not reported
Final Amount:	Not reported
Found Violation:	Yes
Agency Which Determined Violation:	State
Violation Short Description:	Generators - General
Date Violation was Determined:	19940714
Actual Return to Compliance Date:	19950109
Return to Compliance Qualifier:	Observed
Violation Responsible Agency:	State
Scheduled Compliance Date:	19940714
Enforcement Identifier:	001
Date of Enforcement Action:	19950605
Enforcement Responsible Agency:	State
Enforcement Docket Number:	94-329
Enforcement Attorney:	NC034
Corrective Action Component:	No
Appeal Initiated Date:	Not reported
Appeal Resolution Date:	Not reported
Disposition Status Date:	Not reported
Disposition Status:	Not reported
Disposition Status Description:	Not reported
Consent/Final Order Sequence Number:	Not reported
Consent/Final Order Respondent Name:	Not reported
Consent/Final Order Lead Agency:	Not reported
Enforcement Type:	FINAL 3008(A) COMPLIANCE ORDER

Map ID
Direction
Distance
Elevation

MAP FINDINGS

Site

Database(s)

EDR ID Number
EPA ID Number

CAROCHEM (Continued)

1000327809

Enforcement Responsible Person: NC002
Enforcement Responsible Sub-Organization: 02
SEP Sequence Number: Not reported
SEP Expenditure Amount: Not reported
SEP Scheduled Completion Date: Not reported
SEP Actual Date: Not reported
SEP Defaulted Date: Not reported
SEP Type: Not reported
SEP Type Description: Not reported
Proposed Amount: Not reported
Final Monetary Amount: 25000
Paid Amount: 50000
Final Count: 1
Final Amount: 25000

Evaluation Action Summary:

Evaluation Date: 19940906
Evaluation Responsible Agency: State
Found Violation: No
Evaluation Type Description: FOCUSED COMPLIANCE INSPECTION
Evaluation Responsible Person Identifier: NC033
Evaluation Responsible Sub-Organization: 07
Actual Return to Compliance Date: Not reported
Scheduled Compliance Date: Not reported
Date of Request: Not reported
Date Response Received: Not reported
Request Agency: Not reported
Former Citation: Not reported

Evaluation Date: 19940714
Evaluation Responsible Agency: State
Found Violation: Yes
Evaluation Type Description: FOCUSED COMPLIANCE INSPECTION
Evaluation Responsible Person Identifier: NC033
Evaluation Responsible Sub-Organization: 07
Actual Return to Compliance Date: 19950109
Scheduled Compliance Date: 19940714
Date of Request: Not reported
Date Response Received: Not reported
Request Agency: Not reported
Former Citation: Not reported

Evaluation Date: 19940714
Evaluation Responsible Agency: State
Found Violation: Yes
Evaluation Type Description: FOCUSED COMPLIANCE INSPECTION
Evaluation Responsible Person Identifier: NC033
Evaluation Responsible Sub-Organization: 07
Actual Return to Compliance Date: 19950109
Scheduled Compliance Date: 19950325
Date of Request: Not reported
Date Response Received: Not reported
Request Agency: Not reported
Former Citation: Not reported

Evaluation Date: 19950109
Evaluation Responsible Agency: State

Map ID
Direction
Distance
Elevation

MAP FINDINGS

Site

Database(s)

EDR ID Number
EPA ID Number

CAROCHEM (Continued)

1000327809

Found Violation: Yes
Evaluation Type Description: COMPLIANCE EVALUATION INSPECTION ON-SITE
Evaluation Responsible Person Identifier: NC036
Evaluation Responsible Sub-Organization: 07
Actual Return to Compliance Date: 19950109
Scheduled Compliance Date: 19950325
Date of Request: Not reported
Date Response Received: Not reported
Request Agency: Not reported
Former Citation: Not reported

Evaluation Date: 19940714
Evaluation Responsible Agency: State
Found Violation: Yes
Evaluation Type Description: FOCUSED COMPLIANCE INSPECTION
Evaluation Responsible Person Identifier: NC033
Evaluation Responsible Sub-Organization: 07
Actual Return to Compliance Date: 19950109
Scheduled Compliance Date: 19950325
Date of Request: Not reported
Date Response Received: Not reported
Request Agency: Not reported
Former Citation: Not reported

Evaluation Date: 19940714
Evaluation Responsible Agency: State
Found Violation: Yes
Evaluation Type Description: FOCUSED COMPLIANCE INSPECTION
Evaluation Responsible Person Identifier: NC033
Evaluation Responsible Sub-Organization: 07
Actual Return to Compliance Date: 19950109
Scheduled Compliance Date: 19950325
Date of Request: Not reported
Date Response Received: Not reported
Request Agency: Not reported
Former Citation: Not reported

Evaluation Date: 19940714
Evaluation Responsible Agency: State
Found Violation: Yes
Evaluation Type Description: FOCUSED COMPLIANCE INSPECTION
Evaluation Responsible Person Identifier: NC033
Evaluation Responsible Sub-Organization: 07
Actual Return to Compliance Date: 19950109
Scheduled Compliance Date: 19950325
Date of Request: Not reported
Date Response Received: Not reported
Request Agency: Not reported
Former Citation: Not reported

Evaluation Date: 19950324
Evaluation Responsible Agency: State
Found Violation: No
Evaluation Type Description: FOCUSED COMPLIANCE INSPECTION
Evaluation Responsible Person Identifier: NC002
Evaluation Responsible Sub-Organization: 02
Actual Return to Compliance Date: Not reported

Map ID
Direction
Distance
Elevation

MAP FINDINGS

Site

Database(s)

EDR ID Number
EPA ID Number

CAROCHEM (Continued)

1000327809

Scheduled Compliance Date:	Not reported
Date of Request:	Not reported
Date Response Received:	Not reported
Request Agency:	Not reported
Former Citation:	Not reported
Evaluation Date:	19950109
Evaluation Responsible Agency:	State
Found Violation:	Yes
Evaluation Type Description:	COMPLIANCE EVALUATION INSPECTION ON-SITE
Evaluation Responsible Person Identifier:	NC036
Evaluation Responsible Sub-Organization:	07
Actual Return to Compliance Date:	19950109
Scheduled Compliance Date:	19950325
Date of Request:	Not reported
Date Response Received:	Not reported
Request Agency:	Not reported
Former Citation:	Not reported
Evaluation Date:	19950109
Evaluation Responsible Agency:	State
Found Violation:	Yes
Evaluation Type Description:	COMPLIANCE EVALUATION INSPECTION ON-SITE
Evaluation Responsible Person Identifier:	NC036
Evaluation Responsible Sub-Organization:	07
Actual Return to Compliance Date:	19950109
Scheduled Compliance Date:	19950325
Date of Request:	Not reported
Date Response Received:	Not reported
Request Agency:	Not reported
Former Citation:	Not reported
Evaluation Date:	19950109
Evaluation Responsible Agency:	State
Found Violation:	Yes
Evaluation Type Description:	COMPLIANCE EVALUATION INSPECTION ON-SITE
Evaluation Responsible Person Identifier:	NC036
Evaluation Responsible Sub-Organization:	07
Actual Return to Compliance Date:	19950109
Scheduled Compliance Date:	19950325
Date of Request:	Not reported
Date Response Received:	Not reported
Request Agency:	Not reported
Former Citation:	Not reported
Evaluation Date:	19940714
Evaluation Responsible Agency:	State
Found Violation:	No
Evaluation Type Description:	COMPLIANCE EVALUATION INSPECTION ON-SITE
Evaluation Responsible Person Identifier:	NC033
Evaluation Responsible Sub-Organization:	07
Actual Return to Compliance Date:	Not reported
Scheduled Compliance Date:	Not reported
Date of Request:	Not reported
Date Response Received:	Not reported
Request Agency:	Not reported
Former Citation:	Not reported

Map ID
Direction
Distance
Elevation

MAP FINDINGS

Site

Database(s)

EDR ID Number
EPA ID Number

CAROCHEM (Continued)

1000327809

Evaluation Date:	19940714
Evaluation Responsible Agency:	State
Found Violation:	Yes
Evaluation Type Description:	FOCUSED COMPLIANCE INSPECTION
Evaluation Responsible Person Identifier:	NC033
Evaluation Responsible Sub-Organization:	07
Actual Return to Compliance Date:	19950109
Scheduled Compliance Date:	19950325
Date of Request:	Not reported
Date Response Received:	Not reported
Request Agency:	Not reported
Former Citation:	Not reported
Evaluation Date:	19940714
Evaluation Responsible Agency:	State
Found Violation:	Yes
Evaluation Type Description:	FOCUSED COMPLIANCE INSPECTION
Evaluation Responsible Person Identifier:	NC033
Evaluation Responsible Sub-Organization:	07
Actual Return to Compliance Date:	19950109
Scheduled Compliance Date:	19950325
Date of Request:	Not reported
Date Response Received:	Not reported
Request Agency:	Not reported
Former Citation:	Not reported
Evaluation Date:	19950109
Evaluation Responsible Agency:	State
Found Violation:	Yes
Evaluation Type Description:	COMPLIANCE EVALUATION INSPECTION ON-SITE
Evaluation Responsible Person Identifier:	NC036
Evaluation Responsible Sub-Organization:	07
Actual Return to Compliance Date:	19950109
Scheduled Compliance Date:	19940714
Date of Request:	Not reported
Date Response Received:	Not reported
Request Agency:	Not reported
Former Citation:	Not reported
Evaluation Date:	19950109
Evaluation Responsible Agency:	State
Found Violation:	Yes
Evaluation Type Description:	COMPLIANCE EVALUATION INSPECTION ON-SITE
Evaluation Responsible Person Identifier:	NC036
Evaluation Responsible Sub-Organization:	07
Actual Return to Compliance Date:	19950109
Scheduled Compliance Date:	19950325
Date of Request:	Not reported
Date Response Received:	Not reported
Request Agency:	Not reported
Former Citation:	Not reported
Evaluation Date:	19940714
Evaluation Responsible Agency:	State
Found Violation:	Yes
Evaluation Type Description:	FOCUSED COMPLIANCE INSPECTION
Evaluation Responsible Person Identifier:	NC033

Map ID
Direction
Distance
Elevation

MAP FINDINGS

Site

Database(s)

EDR ID Number
EPA ID Number

CAROCHEM (Continued)

1000327809

Evaluation Responsible Sub-Organization:	07
Actual Return to Compliance Date:	19950109
Scheduled Compliance Date:	19940714
Date of Request:	Not reported
Date Response Received:	Not reported
Request Agency:	Not reported
Former Citation:	Not reported
Evaluation Date:	19950109
Evaluation Responsible Agency:	State
Found Violation:	Yes
Evaluation Type Description:	COMPLIANCE EVALUATION INSPECTION ON-SITE
Evaluation Responsible Person Identifier:	NC036
Evaluation Responsible Sub-Organization:	07
Actual Return to Compliance Date:	19950109
Scheduled Compliance Date:	19950325
Date of Request:	Not reported
Date Response Received:	Not reported
Request Agency:	Not reported
Former Citation:	Not reported
Evaluation Date:	19941229
Evaluation Responsible Agency:	State
Found Violation:	No
Evaluation Type Description:	FOCUSED COMPLIANCE INSPECTION
Evaluation Responsible Person Identifier:	NC033
Evaluation Responsible Sub-Organization:	07
Actual Return to Compliance Date:	Not reported
Scheduled Compliance Date:	Not reported
Date of Request:	Not reported
Date Response Received:	Not reported
Request Agency:	Not reported
Former Citation:	Not reported
Evaluation Date:	19950109
Evaluation Responsible Agency:	State
Found Violation:	No
Evaluation Type Description:	FOCUSED COMPLIANCE INSPECTION
Evaluation Responsible Person Identifier:	NC033
Evaluation Responsible Sub-Organization:	07
Actual Return to Compliance Date:	Not reported
Scheduled Compliance Date:	Not reported
Date of Request:	Not reported
Date Response Received:	Not reported
Request Agency:	Not reported
Former Citation:	Not reported
Evaluation Date:	19950109
Evaluation Responsible Agency:	State
Found Violation:	Yes
Evaluation Type Description:	COMPLIANCE EVALUATION INSPECTION ON-SITE
Evaluation Responsible Person Identifier:	NC036
Evaluation Responsible Sub-Organization:	07
Actual Return to Compliance Date:	19950109
Scheduled Compliance Date:	19940714
Date of Request:	Not reported
Date Response Received:	Not reported

Map ID
Direction
Distance
Elevation

MAP FINDINGS

Site

Database(s)

EDR ID Number
EPA ID Number

CAROCHEM (Continued)

1000327809

Request Agency:
Former Citation:

Not reported
Not reported

RAATS:

Entry No: 1
Facility ID: NCD991278714
Type: Not reported
Docket No: 83-81
Region: 04
Issue Date: 04/05/1983
Final Date: 03/15/1983
Status: Consent Agreement/Final Order
Additional: Not reported
Action ID: 1693

Map ID
 Direction
 Distance
 Elevation

MAP FINDINGS

Site

Database(s)

EDR ID Number
 EPA ID Number

CAROCHEM (Continued)

1000327809

Action: 3008 (A)
 Violation No: Not reported
 Viol No Cited: 1 122.22
 Total No Cited: Not reported
 Reg Type: CFR
 Prop. Penalty: .00
 Final Penalty: .00
 Total Prop. Penalty: .00
 Comments: NO COMPLAINT FOUND.

I35
East
1/4-1/2
0.491 mi.
2594 ft.

PSNC DURHAM OPERATIONS
214 S. HOOVER ROAD
DURHAM, NC 27703
Site 1 of 2 in cluster I

LUST S105201426
IMD N/A

Relative:
Higher
Actual:
396 ft.

LUST:
 Name: PSNC DURHAM OPERATIONS
 Address: 214 S. HOOVER ROAD
 City,State,Zip: DURHAM, NC 27703-3353
 Facility ID: 00-0-0000031990
 UST Number: RA-3994
 Incident Number: 23875
 Source Type: 3
 Date Reported: 01/11/2002
 Closure Request: 2002-01-11 00:00:00
 Close Out: 01/17/2002
 Level Of Soil Cleanup Achieved: Not reported
 # Of Supply Wells: 0
 Commercial/NonCommercial UST Site: C
 Risk Classification: L
 Risk Class Based On Review: L
 Corrective Action Plan Type: Not reported
 NOV Issue Date: Not reported
 Site Priority: Not reported
 Phase Of LSA Req: Not reported
 Site Risk Reason: Not reported
 Land Use: Not reported
 MTBE: 0
 MTBE1: U
 Flag: 0
 Flag1: 0
 LUR Filed: Not reported
 GPS Confirmed: 99
 Current Status: A
 RBCA GW: Not reported
 PETOPT: 3
 RPL: False
 CD Num: 168
 Reel Num: 173
 RPOW: False
 RPOP: False
 Error Flag: 0
 Error Code: N
 Valid: False
 Testlat: Not reported
 Regional Officer Project Mgr: RKD
 Company: PSNC ENERGY

Map ID
Direction
Distance
Elevation

MAP FINDINGS

Site

Database(s)

EDR ID Number
EPA ID Number

PSNC DURHAM OPERATIONS (Continued)

S105201426

Telephone: 704-810-3115
5 Min Quad: Not reported
LUST:
ERR Type: Not reported
UST Number: RA-3994
Facility Id: 23875
Date Occurred: 2001-11-01 00:00:00
Date Reported: 2002-01-22 00:00:00
Owner/Operator: KEN JOHNSON
Ownership: 4
Operation Type: 6
Type: 3
Location: 1
Priority Update: 2002-01-22 00:00:00
Wells Affected Y/N: Not reported
Samples Include: Not reported
7#5 Minute Quad: Not reported
5 Minute Quad: Not reported
Pirf/Min Soil: Not reported
Release Code: Not reported
Source Code: Not reported
Err Type: 2
Cause: Not reported
Source: E
UST Number: E

LUST:
Incident Number: 23875
Last Modified: 6/7/2002
Incident Phase: CO
NOV Issued: Not reported
NORR Issued: Not reported
45 Day Report: Not reported
Public Meeting Held: Not reported
SOC Signed: Not reported
Reclassification Report: Not reported
RS Designation: Not reported
Closure Request Date: Not reported
Close-out Report: 1/17/2002

IMD:
Facility ID: 23875
Name: PSNC DURHAM OPERATIONS
Address: 214 S. HOOVER ROAD
City, State, Zip: DURHAM, NC
Date Occurred: 11/27/2001
Submit Date: 1/22/2002
Incident Desc: TWO 15K GALLON GAS AND ONE 6K GALLON DIESEL OIL UST'S REMOVED.
MAXIMUM TPH 8.0 PM TPH DRO.
Operator: KEN JOHNSON
UST ID: Not reported
Incident ID: Not reported
Initials of UST Regional Contact: Not reported
Regional Office: Not reported
Responsible Party/Company Name: Not reported

Map ID
Direction
Distance
Elevation

MAP FINDINGS

Site

Database(s)

EDR ID Number
EPA ID Number

PSNC DURHAM OPERATIONS (Continued)

S105201426

Ownership:	4
Responsible Party Contact Name:	Not reported
Operation:	6
Responsible Party Mailing Address:	Not reported
Responsible Party City,State,Zip:	Not reported
Ownership:	Private
Operation Type:	Commercial
Responsible Party County:	Not reported
Source:	Leak-underground
Type:	GASOLINE/DIESEL
Location:	1
Petroleum Type:	Not reported
Date Incident Reported:	Not reported
Whether Tank is Commercial or Non Commercial:	Not reported
Site Priority:	Not reported
Whether Tank is Regulated:	Not reported
Priority Update:	1/22/2002
Notice of Regulatory Requirement:	Not reported
Wells Affected:	Not reported
Notice of Violation:	Not reported
Phase 1 or Phase 2:	Not reported
Num Affected:	Not reported
Site Priority:	Not reported
Location:	Facility
Current Risk Condition:	Not reported
Sampled By:	Not reported
Samples Include:	Not reported
Initial reported risk of incident (never changes):	Not reported
7.5 Min Quad:	Not reported
5 Min Quad:	Not reported
Intermediate Condition Present:	Not reported
Latitude:	35.98694444
Longitude:	-78.86055555
Use of Land, Industrial:	Not reported
Corrective Action Plan Selected - up to 5:	Not reported
RBCA:	Not reported
Date Close Review Requested From RP or Owner:	Not reported
Date Case Closed:	Not reported
Extent of Contamination:	Not reported
Number of Supply Wells Located on Property:	Not reported
MTBE in Well Y/N/U Yes, No or Unknown:	Not reported
Facility Phone Number:	Not reported
MTBE in Groundwater Y/N/U Yes, No or Unknown:	Not reported
Date Land Use Restriction Filed:	Not reported
Date Cleanup Initiated:	Not reported
Record Status:	Not reported
RBCA GW Codes:	Not reported
RBCA GW:	Not reported
Pollutant Type Present:	Not reported
Reference Number for Media Disk for Archived Record:	Not reported
RP Owner?:	Not reported
RP Operator?:	Not reported
RP Landowner?:	Not reported
Comments:	Not reported
GW Contam:	No Groundwater Contamination detected
Soil Contam:	Yes
Contact Phone:	704-810-3115

Map ID
 Direction
 Distance
 Elevation

MAP FINDINGS

Site

Database(s)

EDR ID Number
 EPA ID Number

PSNC DURHAM OPERATIONS (Continued)

S105201426

Owner Company:	PSNC ENERGY
Operator Address:	800 GASTON ROAD
Operator City, State, Zip:	GASTONIA, NC 28056-
Operator County:	Not reported
Material:	Not reported
Qty Lost 1:	Not reported
Qty Recovered 1:	Not reported
Setting:	3
Risk Site:	Not reported
Priority Code:	Not reported
Dem Contact:	RKD
Wells Contam:	Not reported
Latitude Number:	355913
Longitude Number:	785138
Latitude Decimal:	35.98694444444444
Longitude Decimal:	78.86055555555556
GPS:	7
Agency:	DWM

Status:

Facility ID:	23875
Last Modified:	2002-06-07 00:00:00
Incident Phase:	CO
NOV Issued:	Not reported
NORR Issued:	Not reported
45 Day Report:	Not reported
Public Meeting Held:	Not reported
Corrective Action Planned:	Not reported
SOC Sighned:	Not reported
Reclassification Report:	Not reported
RS Designation:	Not reported
Closure Request Date:	Not reported
Close-out Report:	2002-01-17 00:00:00

G36
SW
 1/4-1/2
 0.498 mi.
 2628 ft.

406 SOUTH DRIVER STREET
406 SOUTH DRIVER STREET
DURHAM, NC 27701

US BROWNFIELDS **1023667271**
FINDS **N/A**

Site 5 of 5 in cluster G

Relative:
Higher
Actual:
409 ft.

US BROWNFIELDS:	
Name:	406 SOUTH DRIVER STREET
Address:	406 SOUTH DRIVER STREET
Recipient name:	City of Durham
Grant type:	Assessment
Region:	4
Property Number:	0831-19-62-0382
Parcel size:	0.29
Latitude:	35.982025
Longitude:	-78.878233
HCM Label:	Address Matching-House Number
Map Scale:	Not reported
Point of Reference:	Entrance Point of a Facility or Station
Highlights:	Phase I ESA Mid-Atlantic Associates, Inc. (Mid-Atlantic) has performed a Phase I Environmental Site Assessment (PESA) in conformance with the scope and limitations of the American Society for Testing and Materials (ASTM) Practice E 1527-13 at the

Map ID
Direction
Distance
Elevation

MAP FINDINGS

Site

Database(s)

EDR ID Number
EPA ID Number

406 SOUTH DRIVER STREET (Continued)

1023667271

parcellocated at406 South Driver Street in Durham, Durham County, North Carolina (the subject site). The parcel number for the site is 0831-19-62-0382. Site maps showing the location and layout of the subject site are provided in Appendix 15.1 and Appendix 15.2. The subject site is developed with one structure and is located southwest of the intersection of Angier Avenue and South Driver Street in a generally commercial and residential area of Durham, Durham County, North Carolina. The subject site comprises approximately 0.295 acres of land according to the Durham County Tax Administration Office and is zoned C-N (Commercial Neighborhood District) by the City of Durham Planning Department. At the time of site inspection, use of the structure at the subject site included retail and residential spaces that are primarily vacant with the exception of two retail tenants. The two current tenants include an appliance sales store and a mini-mart convenience store. According to interview information and Durham County Tax Administration Office data, the present-day structure was constructed in the 1930s. Based on Sanborn fire insurance maps, the subject site appears to have been first developed as early as 1913 with two dwellings. Mid-Atlantic has performed this PESA in general conformance with the scope and limitations of ASTM Practice E 1527-13 and 40 CFR Part 312. Any exceptions to, or deletions from, these practices are described in Section 2.4 and Section 11.0 of this report. This assessment has revealed no evidence of RECs in connection with the subject site except for the following: The presence of a former laundromat on the subject site; The current and historical automotive repair and service operations on the west adjacent property; and The presence of former dry cleaning operations on the north adjacent property, across Angier Avenue, and at two surrounding properties located to the north and east of the subject site. 40 CFR Part 112 requires environmental professionals to consider the information collected during performance of this PESA and render an opinion as to whether additional investigation is warranted to detect contamination. Based on information currently available for the subject site, it is our opinion that additional investigation would be necessary to determine if the site has been adversely impacted by historical/current industrial operation on adjacent/nearby properties. Phase II ESA The results of the Phase II LSA are summarized as follows: Groundwater flow is generally to the west/southwest; and Groundwater sampling results indicate the presence of one chemical constituent, PCE, above its NCGQS but below the DWM default residential groundwater vapor intrusion screening level. Based on the results of our assessment, Mid-Atlantic concludes the following: A previous Phase I ESA conducted for the subject site did not identify likely on-site uses of PCE and the well which PCE was detected, MW-2, is located on the upgradient portion of the subject site. Therefore, it is possible that PCE detected in MW-2 is associated with an unknown off-site release to the east; and PCE does not appear to represent a VI concern to the subject site. Mid-Atlantic recommends the following: Provide a copy of this report to the property owner; and We recommend that the property owner submit this report to NCDEQ for their review.

Datum:	North American Datum of 1983
Acres Property ID:	208541
IC Data Access:	Not reported
Start Date:	Not reported
Redev Completion Date:	Not reported
Completed Date:	Not reported

Map ID
Direction
Distance
Elevation

MAP FINDINGS

Site

Database(s)

EDR ID Number
EPA ID Number

406 SOUTH DRIVER STREET (Continued)

1023667271

Acres Cleaned Up:	Not reported
Cleanup Funding:	Not reported
Cleanup Funding Source:	Not reported
Assessment Funding:	Not reported
Assessment Funding Source:	Not reported
Redevelopment Funding:	Not reported
Redev. Funding Source:	Not reported
Redev. Funding Entity Name:	Not reported
Redevelopment Start Date:	Not reported
Assessment Funding Entity:	Not reported
Cleanup Funding Entity:	Not reported
Grant Type:	Hazardous & Petroleum
Accomplishment Type:	Not reported
Accomplishment Count:	Not reported
Cooperative Agreement Number:	00D27514
Start Date:	Not reported
Ownership Entity:	Private
Completion Date:	Not reported
Current Owner:	A&J Capital Corporation
Did Owner Change:	Y
Cleanup Required:	U
Video Available:	N
Photo Available:	Y
Institutional Controls Required:	U
IC Category Proprietary Controls:	Not reported
IC Cat. Info. Devices:	Not reported
IC Cat. Gov. Controls:	Not reported
IC Cat. Enforcement Permit Tools:	Not reported
IC in place date:	Not reported
IC in place:	Not reported
State/tribal program date:	Not reported
State/tribal program ID:	Not reported
State/tribal NFA date:	Not reported
Contaminant Found:	VOCs
Contaminant Cleanup:	Not reported
Media Affected:	Ground Water
Media Cleanup:	Not reported
Num. of cleanup and re-dev. jobs:	Not reported
Past use greenspace acreage:	Not reported
Past use residential acreage:	Not reported
Past use commercial acreage:	Not reported
Past use industrial acreage:	Not reported
Future use greenspace acreage:	Not reported
Future use residential acreage:	Not reported
Future use commercial acreage:	Not reported
Future use industrial acreage:	Not reported
Superfund Fed. landowner flag:	N
Future Use: Multistory	0
Past Use: Multistory	Not reported
Property Description:	Not reported
Below Poverty Number:	1444
Below Poverty Percent:	60.14
Meidan Income:	1736
Meidan Income Number:	1945
Meidan Income Percent:	81.01
Vacant Housing Number:	243
Vacant Housing Percent:	23.83

Map ID
Direction
Distance
Elevation

MAP FINDINGS

Site

Database(s)

EDR ID Number
EPA ID Number

406 SOUTH DRIVER STREET (Continued)

1023667271

Unemployed Number: 231
Unemployed Percent: 9.62

Name: 406 SOUTH DRIVER STREET
Address: 406 SOUTH DRIVER STREET
Recipient name: City of Durham
Grant type: Assessment
Region: 4
Property Number: 0831-19-62-0382
Parcel size: 0.29
Latitude: 35.982025
Longitude: -78.878233
HCM Label: Address Matching-House Number
Map Scale: Not reported
Point of Reference: Entrance Point of a Facility or Station
Highlights: Phase I ESA Mid-Atlantic Associates, Inc. (Mid-Atlantic) has

performed a Phase I Environmental Site Assessment (PESA) in conformance with the scope and limitations of the American Society for Testing and Materials (ASTM) Practice E 1527-13 at the parcellocated at406 South Driver Street in Durham, Durham County, North Carolina (the subject site). The parcel number for the site is 0831-19-62-0382. Site maps showing the location and layout of the subject site are provided in Appendix 15.1 and Appendix 15.2. The subject site is developed with one structure and is located southwest of the intersection of Angier Avenue and South Driver Street in a generally commercial and residential area of Durham, Durham County, North Carolina. The subject site comprises approximately 0.295 acres of land according to the Durham County Tax Administration Office and is zoned C-N (Commercial Neighborhood District) by the City of Durham Planning Department. At the time of site inspection, use of the structure at the subject site included retail and residential spaces that are primarily vacant with the exception of two retail tenants. The two current tenants include an appliance sales store and a mini-mart convenience store. According to interview information and Durham County Tax Administration Office data, the present-day structure was constructed in the 1930s. Based on Sanborn fire insurance maps, the subject site appears to have been first developed as early as 1913 with two dwellings. Mid-Atlantic has performed this PESA in general conformance with the scope and limitations of ASTM Practice E 1527-13 and 40 CFR Part 312. Any exceptions to, or deletions from, these practices are described in Section 2.4 and Section 11.0 of this report. This assessment has revealed no evidence of RECs in connection with the subject site except for the following: The presence of a former laundromat on the subject site; The current and historical automotive repair and service operations on the west adjacent property; and The presence of former dry cleaning operations on the north adjacent property, across Angier Avenue, and at two surrounding properties located to the north and east of the subject site. 40 CFR Part 112 requires environmental professionals to consider the information collected during performance of this PESA and render an opinion as to whether additional investigation is warranted to detect contamination. Based on information currently available for the subject site, it is our opinion that additional investigation would be necessary to determine if the site has been adversely impacted by historical/current industrial operation on adjacent/nearby properties. Phase II ESA The results of the Phase II LSA are summarized as follows: Groundwater flow is generally to the

Map ID
 Direction
 Distance
 Elevation

MAP FINDINGS

Site

Database(s)

EDR ID Number
 EPA ID Number

406 SOUTH DRIVER STREET (Continued)

1023667271

west/southwest; and Groundwater sampling results indicate the presence of one chemical constituent, PCE, above its NCGQS but below the DWM default residential groundwater vapor intrusion screening level. Based on the results of our assessment, Mid-Atlantic concludes the following: A previous Phase I ESA conducted for the subject site did not identify likely on-site uses of PCE and the well which PCE was detected, MW-2, is located on the upgradient portion of the subject site. Therefore, it is possible that PCE detected in MW-2 is associated with an unknown off-site release to the east; and PCE does not appear to represent a VI concern to the subject site.

Mid-Atlantic recommends the following: Provide a copy of this report to the property owner; and We recommend that the property owner submit this report to NCDEQ for their review.

Datum:	North American Datum of 1983
Acres Property ID:	208541
IC Data Access:	Not reported
Start Date:	Not reported
Redev Completion Date:	Not reported
Completed Date:	Not reported
Acres Cleaned Up:	Not reported
Cleanup Funding:	Not reported
Cleanup Funding Source:	Not reported
Assessment Funding:	17000
Assessment Funding Source:	EPA
Redevelopment Funding:	Not reported
Redev. Funding Source:	Not reported
Redev. Funding Entity Name:	Not reported
Redevelopment Start Date:	Not reported
Assessment Funding Entity:	US EPA - Brownfields Assessment Cooperative Agreement
Cleanup Funding Entity:	Not reported
Grant Type:	Hazardous & Petroleum
Accomplishment Type:	Phase II Environmental Assessment
Accomplishment Count:	N
Cooperative Agreement Number:	00D27514
Start Date:	7/20/2015
Ownership Entity:	Private
Completion Date:	11/20/2015
Current Owner:	A&J Capital Corporation
Did Owner Change:	Y
Cleanup Required:	U
Video Available:	N
Photo Available:	Y
Institutional Controls Required:	U
IC Category Proprietary Controls:	Not reported
IC Cat. Info. Devices:	Not reported
IC Cat. Gov. Controls:	Not reported
IC Cat. Enforcement Permit Tools:	Not reported
IC in place date:	Not reported
IC in place:	Not reported
State/tribal program date:	Not reported
State/tribal program ID:	Not reported
State/tribal NFA date:	Not reported
Contaminant Found:	VOCs
Contaminant Cleanup:	Not reported
Media Affected:	Ground Water
Media Cleanup:	Not reported
Num. of cleanup and re-dev. jobs:	Not reported

Map ID
Direction
Distance
Elevation

MAP FINDINGS

Site

Database(s)

EDR ID Number
EPA ID Number

406 SOUTH DRIVER STREET (Continued)

1023667271

Past use greenspace acreage: Not reported
Past use residential acreage: Not reported
Past use commercial acreage: Not reported
Past use industrial acreage: Not reported
Future use greenspace acreage: Not reported
Future use residential acreage: Not reported
Future use commercial acreage: Not reported
Future use industrial acreage: Not reported
Superfund Fed. landowner flag: N
Future Use: Multistory 0
Past Use: Multistory Not reported
Property Description: Not reported
Below Poverty Number: 1444
Below Poverty Percent: 60.14
Meidan Income: 1736
Meidan Income Number: 1945
Meidan Income Percent: 81.01
Vacant Housing Number: 243
Vacant Housing Percent: 23.83
Unemployed Number: 231
Unemployed Percent: 9.62

Name: 406 SOUTH DRIVER STREET
Address: 406 SOUTH DRIVER STREET
Recipient name: City of Durham
Grant type: Assessment
Region: 4
Property Number: 0831-19-62-0382
Parcel size: 0.29
Latitude: 35.982025
Longitude: -78.878233
HCM Label: Address Matching-House Number
Map Scale: Not reported
Point of Reference: Entrance Point of a Facility or Station
Highlights: Phase I ESA Mid-Atlantic Associates, Inc. (Mid-Atlantic) has performed a Phase I Environmental Site Assessment (PESA) in conformance with the scope and limitations of the American Society for Testing and Materials (ASTM) Practice E 1527-13 at the parcel located at 406 South Driver Street in Durham, Durham County, North Carolina (the subject site). The parcel number for the site is 0831-19-62-0382. Site maps showing the location and layout of the subject site are provided in Appendix 15.1 and Appendix 15.2. The subject site is developed with one structure and is located southwest of the intersection of Angier Avenue and South Driver Street in a generally commercial and residential area of Durham, Durham County, North Carolina. The subject site comprises approximately 0.295 acres of land according to the Durham County Tax Administration Office and is zoned C-N (Commercial Neighborhood District) by the City of Durham Planning Department. At the time of site inspection, use of the structure at the subject site included retail and residential spaces that are primarily vacant with the exception of two retail tenants. The two current tenants include an appliance sales store and a mini-mart convenience store. According to interview information and Durham County Tax Administration Office data, the present-day structure was constructed in the 1930s. Based on Sanborn fire insurance maps, the subject site appears to have been first developed as early as 1913 with two dwellings. Mid-Atlantic has performed this

Map ID
Direction
Distance
Elevation

MAP FINDINGS

Site

Database(s)

EDR ID Number
EPA ID Number

406 SOUTH DRIVER STREET (Continued)

1023667271

PESA in general conformance with the scope and limitations of ASTM Practice E 1527-13 and 40 CFR Part 312. Any exceptions to, or deletions from, these practices are described in Section 2.4 and Section 11.0 of this report. This assessment has revealed no evidence of RECs in connection with the subject site except for the following: The presence of a former laundromat on the subject site; The current and historical automotive repair and service operations on the west adjacent property; and The presence of former dry cleaning operations on the north adjacent property, across Angier Avenue, and at two surrounding properties located to the north and east of the subject site. 40 CFR Part 112 requires environmental professionals to consider the information collected during performance of this PESA and render an opinion as to whether additional investigation is warranted to detect contamination. Based on information currently available for the subject site, it is our opinion that additional investigation would be necessary to determine if the site has been adversely impacted by historical/current industrial operation on adjacent/nearby properties. Phase II ESA The results of the Phase II LSA are summarized as follows: Groundwater flow is generally to the west/southwest; and Groundwater sampling results indicate the presence of one chemical constituent, PCE, above its NCGQS but below the DWM default residential groundwater vapor intrusion screening level. Based on the results of our assessment, Mid-Atlantic concludes the following: A previous Phase I ESA conducted for the subject site did not identify likely on-site uses of PCE and the well which PCE was detected, MW-2, is located on the upgradient portion of the subject site. Therefore, it is possible that PCE detected in MW-2 is associated with an unknown off-site release to the east; and PCE does not appear to represent a VI concern to the subject site. Mid-Atlantic recommends the following: Provide a copy of this report to the property owner; and We recommend that the property owner submit this report to NCDEQ for their review.

Datum:	North American Datum of 1983
Acres Property ID:	208541
IC Data Access:	Not reported
Start Date:	Not reported
Redev Completion Date:	Not reported
Completed Date:	Not reported
Acres Cleaned Up:	Not reported
Cleanup Funding:	Not reported
Cleanup Funding Source:	Not reported
Assessment Funding:	17000
Assessment Funding Source:	EPA
Redevelopment Funding:	Not reported
Redev. Funding Source:	Not reported
Redev. Funding Entity Name:	Not reported
Redevelopment Start Date:	Not reported
Assessment Funding Entity:	US EPA - Brownfields Assessment Cooperative Agreement
Cleanup Funding Entity:	Not reported
Grant Type:	Hazardous & Petroleum
Accomplishment Type:	Phase II Environmental Assessment
Accomplishment Count:	N
Cooperative Agreement Number:	00D27514
Start Date:	7/20/2015
Ownership Entity:	Private
Completion Date:	11/20/2015
Current Owner:	A&J Capital Corporation

Map ID
Direction
Distance
Elevation

MAP FINDINGS

Site

Database(s)

EDR ID Number
EPA ID Number

406 SOUTH DRIVER STREET (Continued)

1023667271

Did Owner Change: Y
Cleanup Required: U
Video Available: N
Photo Available: Y
Institutional Controls Required: U
IC Category Proprietary Controls: Not reported
IC Cat. Info. Devices: Not reported
IC Cat. Gov. Controls: Not reported
IC Cat. Enforcement Permit Tools: Not reported
IC in place date: Not reported
IC in place: Not reported
State/tribal program date: Not reported
State/tribal program ID: Not reported
State/tribal NFA date: Not reported
Contaminant Found: VOCs
Contaminant Cleanup: Not reported
Media Affected: Ground Water
Media Cleanup: Not reported
Num. of cleanup and re-dev. jobs: Not reported
Past use greenspace acreage: Not reported
Past use residential acreage: Not reported
Past use commercial acreage: Not reported
Past use industrial acreage: Not reported
Future use greenspace acreage: Not reported
Future use residential acreage: Not reported
Future use commercial acreage: Not reported
Future use industrial acreage: Not reported
Superfund Fed. landowner flag: N
Future Use: Multistory 0
Past Use: Multistory Not reported
Property Description: Not reported
Below Poverty Number: 1444
Below Poverty Percent: 60.14
Meidan Income: 1736
Meidan Income Number: 1945
Meidan Income Percent: 81.01
Vacant Housing Number: 243
Vacant Housing Percent: 23.83
Unemployed Number: 231
Unemployed Percent: 9.62

Name: 406 SOUTH DRIVER STREET
Address: 406 SOUTH DRIVER STREET
Recipient name: City of Durham
Grant type: Assessment
Region: 4
Property Number: 0831-19-62-0382
Parcel size: 0.29
Latitude: 35.982025
Longitude: -78.878233
HCM Label: Address Matching-House Number
Map Scale: Not reported
Point of Reference: Entrance Point of a Facility or Station
Highlights: Phase I ESA Mid-Atlantic Associates, Inc. (Mid-Atlantic) has performed a Phase I Environmental Site Assessment (PESA) in conformance with the scope and limitations of the American Society for Testing and Materials (ASTM) Practice E 1527-13 at the

MAP FINDINGS

406 SOUTH DRIVER STREET (Continued)

1023667271

parcellated at 406 South Driver Street in Durham, Durham County, North Carolina (the subject site). The parcel number for the site is 0831-19-62-0382. Site maps showing the location and layout of the subject site are provided in Appendix 15.1 and Appendix 15.2. The subject site is developed with one structure and is located southwest of the intersection of Angier Avenue and South Driver Street in a generally commercial and residential area of Durham, Durham County, North Carolina. The subject site comprises approximately 0.295 acres of land according to the Durham County Tax Administration Office and is zoned C-N (Commercial Neighborhood District) by the City of Durham Planning Department. At the time of site inspection, use of the structure at the subject site included retail and residential spaces that are primarily vacant with the exception of two retail tenants. The two current tenants include an appliance sales store and a mini-mart convenience store. According to interview information and Durham County Tax Administration Office data, the present-day structure was constructed in the 1930s. Based on Sanborn fire insurance maps, the subject site appears to have been first developed as early as 1913 with two dwellings. Mid-Atlantic has performed this PESA in general conformance with the scope and limitations of ASTM Practice E 1527-13 and 40 CFR Part 312. Any exceptions to, or deletions from, these practices are described in Section 2.4 and Section 11.0 of this report. This assessment has revealed no evidence of RECs in connection with the subject site except for the following: The presence of a former laundromat on the subject site; The current and historical automotive repair and service operations on the west adjacent property; and The presence of former dry cleaning operations on the north adjacent property, across Angier Avenue, and at two surrounding properties located to the north and east of the subject site. 40 CFR Part 112 requires environmental professionals to consider the information collected during performance of this PESA and render an opinion as to whether additional investigation is warranted to detect contamination. Based on information currently available for the subject site, it is our opinion that additional investigation would be necessary to determine if the site has been adversely impacted by historical/current industrial operation on adjacent/nearby properties. Phase II ESA The results of the Phase II LSA are summarized as follows: Groundwater flow is generally to the west/southwest; and Groundwater sampling results indicate the presence of one chemical constituent, PCE, above its NCGQS but below the DWM default residential groundwater vapor intrusion screening level. Based on the results of our assessment, Mid-Atlantic concludes the following: A previous Phase I ESA conducted for the subject site did not identify likely on-site uses of PCE and the well which PCE was detected, MW-2, is located on the upgradient portion of the subject site. Therefore, it is possible that PCE detected in MW-2 is associated with an unknown off-site release to the east; and PCE does not appear to represent a VI concern to the subject site. Mid-Atlantic recommends the following: Provide a copy of this report to the property owner; and We recommend that the property owner submit this report to NCDEQ for their review.

Datum:	North American Datum of 1983
Acres Property ID:	208541
IC Data Access:	Not reported
Start Date:	Not reported
Redev Completion Date:	Not reported
Completed Date:	Not reported

Map ID
Direction
Distance
Elevation

MAP FINDINGS

Site

Database(s)

EDR ID Number
EPA ID Number

406 SOUTH DRIVER STREET (Continued)

1023667271

Acres Cleaned Up:	Not reported
Cleanup Funding:	Not reported
Cleanup Funding Source:	Not reported
Assessment Funding:	4000
Assessment Funding Source:	EPA
Redevelopment Funding:	Not reported
Redev. Funding Source:	Not reported
Redev. Funding Entity Name:	Not reported
Redevelopment Start Date:	Not reported
Assessment Funding Entity:	US EPA - Brownfields Assessment Cooperative Agreement
Cleanup Funding Entity:	Not reported
Grant Type:	Hazardous & Petroleum
Accomplishment Type:	Phase I Environmental Assessment
Accomplishment Count:	Y
Cooperative Agreement Number:	00D27514
Start Date:	5/15/2015
Ownership Entity:	Private
Completion Date:	6/15/2015
Current Owner:	A&J Capital Corporation
Did Owner Change:	Y
Cleanup Required:	U
Video Available:	N
Photo Available:	Y
Institutional Controls Required:	U
IC Category Proprietary Controls:	Not reported
IC Cat. Info. Devices:	Not reported
IC Cat. Gov. Controls:	Not reported
IC Cat. Enforcement Permit Tools:	Not reported
IC in place date:	Not reported
IC in place:	Not reported
State/tribal program date:	Not reported
State/tribal program ID:	Not reported
State/tribal NFA date:	Not reported
Contaminant Found:	VOCs
Contaminant Cleanup:	Not reported
Media Affected:	Ground Water
Media Cleanup:	Not reported
Num. of cleanup and re-dev. jobs:	Not reported
Past use greenspace acreage:	Not reported
Past use residential acreage:	Not reported
Past use commercial acreage:	Not reported
Past use industrial acreage:	Not reported
Future use greenspace acreage:	Not reported
Future use residential acreage:	Not reported
Future use commercial acreage:	Not reported
Future use industrial acreage:	Not reported
Superfund Fed. landowner flag:	N
Future Use: Multistory	0
Past Use: Multistory	Not reported
Property Description:	Not reported
Below Poverty Number:	1444
Below Poverty Percent:	60.14
Meidan Income:	1736
Meidan Income Number:	1945
Meidan Income Percent:	81.01
Vacant Housing Number:	243
Vacant Housing Percent:	23.83

Map ID
Direction
Distance
Elevation

MAP FINDINGS

Site

Database(s)

EDR ID Number
EPA ID Number

406 SOUTH DRIVER STREET (Continued)

1023667271

Unemployed Number: 231
Unemployed Percent: 9.62

Name: 406 SOUTH DRIVER STREET
Address: 406 SOUTH DRIVER STREET
Recipient name: City of Durham
Grant type: Assessment
Region: 4
Property Number: 0831-19-62-0382
Parcel size: 0.29
Latitude: 35.982025
Longitude: -78.878233
HCM Label: Address Matching-House Number
Map Scale: Not reported
Point of Reference: Entrance Point of a Facility or Station
Highlights: Phase I ESA Mid-Atlantic Associates, Inc. (Mid-Atlantic) has performed a Phase I Environmental Site Assessment (PESA) in conformance with the scope and limitations of the American Society for Testing and Materials (ASTM) Practice E 1527-13 at the parcellocated at406 South Driver Street in Durham, Durham County, North Carolina (the subject site). The parcel number for the site is 0831-19-62-0382. Site maps showing the location and layout of the subject site are provided in Appendix 15.1 and Appendix 15.2. The subject site is developed with one structure and is located southwest of the intersection of Angier Avenue and South Driver Street in a generally commercial and residential area of Durham, Durham County, North Carolina. The subject site comprises approximately 0.295 acres of land according to the Durham County Tax Administration Office and is zoned C-N (Commercial Neighborhood District) by the City of Durham Planning Department. At the time of site inspection, use of the structure at the subject site included retail and residential spaces that are primarily vacant with the exception of two retail tenants. The two current tenants include an appliance sales store and a mini-mart convenience store. According to interview information and Durham County Tax Administration Office data, the present-day structure was constructed in the 1930s. Based on Sanborn fire insurance maps, the subject site appears to have been first developed as early as 1913 with two dwellings. Mid-Atlantic has performed this PESA in general conformance with the scope and limitations of ASTM Practice E 1527-13 and 40 CFR Part 312. Any exceptions to, or deletions from, these practices are described in Section 2.4 and Section 11.0 of this report. This assessment has revealed no evidence of RECs in connection with the subject site except for the following: The presence of a former laundromat on the subject site; The current and historical automotive repair and service operations on the west adjacent property; and The presence of former dry cleaning operations on the north adjacent property, across Angier Avenue, and at two surrounding properties located to the north and east of the subject site. 40 CFR Part 112 requires environmental professionals to consider the information collected during performance of this PESA and render an opinion as to whether additional investigation is warranted to detect contamination. Based on information currently available for the subject site, it is our opinion that additional investigation would be necessary to determine if the site has been adversely impacted by historical/current industrial operation on adjacent/nearby properties. Phase II ESA The results of the Phase II LSA are summarized as follows: Groundwater flow is generally to the

Map ID
 Direction
 Distance
 Elevation

MAP FINDINGS

Site

Database(s)

EDR ID Number
 EPA ID Number

406 SOUTH DRIVER STREET (Continued)

1023667271

west/southwest; and Groundwater sampling results indicate the presence of one chemical constituent, PCE, above its NCGQS but below the DWM default residential groundwater vapor intrusion screening level. Based on the results of our assessment, Mid-Atlantic concludes the following: A previous Phase I ESA conducted for the subject site did not identify likely on-site uses of PCE and the well which PCE was detected, MW-2, is located on the upgradient portion of the subject site. Therefore, it is possible that PCE detected in MW-2 is associated with an unknown off-site release to the east; and PCE does not appear to represent a VI concern to the subject site.

Mid-Atlantic recommends the following: Provide a copy of this report to the property owner; and We recommend that the property owner submit this report to NCDEQ for their review.

Datum:	North American Datum of 1983
Acres Property ID:	208541
IC Data Access:	Not reported
Start Date:	Not reported
Redev Completion Date:	Not reported
Completed Date:	Not reported
Acres Cleaned Up:	Not reported
Cleanup Funding:	Not reported
Cleanup Funding Source:	Not reported
Assessment Funding:	4000
Assessment Funding Source:	EPA
Redevelopment Funding:	Not reported
Redev. Funding Source:	Not reported
Redev. Funding Entity Name:	Not reported
Redevelopment Start Date:	Not reported
Assessment Funding Entity:	US EPA - Brownfields Assessment Cooperative Agreement
Cleanup Funding Entity:	Not reported
Grant Type:	Hazardous & Petroleum
Accomplishment Type:	Phase I Environmental Assessment
Accomplishment Count:	Y
Cooperative Agreement Number:	00D27514
Start Date:	5/15/2015
Ownership Entity:	Private
Completion Date:	6/15/2015
Current Owner:	A&J Capital Corporation
Did Owner Change:	Y
Cleanup Required:	U
Video Available:	N
Photo Available:	Y
Institutional Controls Required:	U
IC Category Proprietary Controls:	Not reported
IC Cat. Info. Devices:	Not reported
IC Cat. Gov. Controls:	Not reported
IC Cat. Enforcement Permit Tools:	Not reported
IC in place date:	Not reported
IC in place:	Not reported
State/tribal program date:	Not reported
State/tribal program ID:	Not reported
State/tribal NFA date:	Not reported
Contaminant Found:	VOCs
Contaminant Cleanup:	Not reported
Media Affected:	Ground Water
Media Cleanup:	Not reported
Num. of cleanup and re-dev. jobs:	Not reported

Map ID
Direction
Distance
Elevation

MAP FINDINGS

Site

Database(s)

EDR ID Number
EPA ID Number

406 SOUTH DRIVER STREET (Continued)

1023667271

Past use greenspace acreage: Not reported
Past use residential acreage: Not reported
Past use commercial acreage: Not reported
Past use industrial acreage: Not reported
Future use greenspace acreage: Not reported
Future use residential acreage: Not reported
Future use commercial acreage: Not reported
Future use industrial acreage: Not reported
Superfund Fed. landowner flag: N
Future Use: Multistory 0
Past Use: Multistory Not reported
Property Description: Not reported
Below Poverty Number: 1444
Below Poverty Percent: 60.14
Meidan Income: 1736
Meidan Income Number: 1945
Meidan Income Percent: 81.01
Vacant Housing Number: 243
Vacant Housing Percent: 23.83
Unemployed Number: 231
Unemployed Percent: 9.62

FINDS:

Registry ID: 110070081531

[Click Here for FRS Facility Detail Report:](#)

Environmental Interest/Information System:

The Assessment, Cleanup and Redevelopment Exchange System (ACRES) stores information reported by EPA Brownfields grant recipients on Brownfields properties assessed or cleaned up with grant funding, as well as information on Targeted Brownfields Assessments (TBA) performed by EPA Regions.

[Click this hyperlink](#) while viewing on your computer to access additional FINDS: detail in the EDR Site Report.

**I37
East
1/2-1
0.510 mi.
2695 ft.**

**HOOVER ROAD
211 SOUTH HOOVER ROAD
DURHAM, NC**

**SHWS S106022558
LAST N/A
IMD**

Site 2 of 2 in cluster I

**Relative:
Higher
Actual:
402 ft.**

SHWS:
Name: HOOVER ROAD CONTAMINATION
Address: 211 SOUTH HOOVER ROAD
City,State,Zip: DURHAM, NC
EPAID: NONCD0001869
Lat/Longitude: 35.98721 / -78.86035
Geolocation Method: ON SCREEN PLACEMENT ON GEOREFERENCED MAP

[Click here to access the North Carolina DEQ records for this facility:](#)

LAST:

Name: HOOVER ROAD
Address: 211 SOUTH HOOVER ROAD
City,State,Zip: DURHAM, NC
Facility ID: Not reported

Map ID
Direction
Distance
Elevation

MAP FINDINGS

Site

Database(s)

EDR ID Number
EPA ID Number

HOOVER ROAD (Continued)

S106022558

UST Number: RA-86755
Incident Number: 86755
Contamination Type: GW
Source Type: 1
Product Type: N
Date Reported: 09/08/2004
Date Occur: 11/27/2000
Cleanup: Not reported
Closure Request: Not reported
Close Out: 06/29/2009
Level Of Soil Cleanup Achieved: Not reported
Tank Regulated Status: Not reported
Of Supply Wells: 0
Commercial/NonCommercial UST Site: Not reported
Risk Classification: Not reported
Risk Class Based On Review: L
Corrective Action Plan Type: Not reported
NOV Issue Date: Not reported
NORR Issue Date: Not reported
Site Priority: 70
Phase Of LSA Req: Not reported
Site Risk Reason: Not reported
Land Use: Not reported
MTBE: No
MTBE1: Unknown
Flag: No
Flag1: No
LUR Filed: Not reported
Release Detection: 0
Current Status: C
RBCA GW: Not reported
PETOPT: Not reported
RPL: False
CD Num: 0
Reel Num: 0
RPOW: False
RPOP: False
Error Flag: 0
Error Code: Not reported
Valid: False
Lat/Long: Not reported
Lat/Long Decimal: 35.98694 -78.86055
Testlat: Not reported
Regional Officer Project Mgr: Not reported
Region: RAL
Company: PSNC
Contact Person: Ken Johnson
Telephone: 7048103115
RP Address: Not reported
RP City,St,Zip: NC
RP County: Not reported
Comments: SITE ASSESSMENT BEING CONDUCTED BY PSNC.
5 Min Quad: Not reported
PIRF:
Facility Id: 86755
Date Occurred: Not reported
Date Reported: Not reported

Map ID
 Direction
 Distance
 Elevation

MAP FINDINGS

Site

Database(s)

EDR ID Number
 EPA ID Number

HOOVER ROAD (Continued)

S106022558

Description Of Incident:	Not reported
Owner/Operator:	Not reported
Ownership:	0
Operation Type:	0
Type:	Not reported
Location:	Not reported
Site Priority:	70E
Priority Update:	Not reported
Wells Affected Y/N:	N
Wells Affected Number:	0
Samples Taken By:	Not reported
Samples Include:	Not reported
7#5 Min Quad:	Not reported
5 Min Quad:	Not reported
Pirf/Min Soil:	Not reported
Release Code:	Not reported
Cause:	Not reported
Source:	Not reported
Source Type:	1

Last Modified:	6/29/2009
Incident Phase:	CO
NOV Issued:	Not reported
NORR Issued:	Not reported
45 Day Report:	Not reported
Public Meeting Held:	Not reported
Corrective Action Planned:	Not reported
SOC Signed:	Not reported
Reclassification Report:	Not reported
RS Designation:	Not reported
Closure Request Date:	Not reported
Close-out Report:	Not reported

IMD:

Facility ID:	86755
Name:	HOOVER ROAD
Address:	211 SOUTH HOOVER ROAD
City,State,Zip:	DURHAM, NC
Date Occurred:	11/27/2000
Submit Date:	9/8/2004
Incident Desc:	SITE ASSESSMENT BEING CONDUCTED BY PSNC.
Operator:	,
UST ID:	Not reported
Incident ID:	Not reported
Initials of UST Regional Contact:	Not reported
Regional Office:	Not reported
Responsible Party/Company Name:	Not reported
Ownership:	0
Responsible Party Contact Name:	Not reported
Operation:	0
Responsible Party Mailing Address:	Not reported
Responsible Party City,State,Zip:	Not reported
Ownership:	Not reported
Operation Type:	Not reported
Responsible Party County:	Not reported
Source:	Unknown
Type:	GASOLINE/DIESEL

Map ID
Direction
Distance
Elevation

MAP FINDINGS

Site

Database(s)

EDR ID Number
EPA ID Number

HOOVER ROAD (Continued)

S106022558

Location:	Not reported
Petroleum Type:	Not reported
Date Incident Reported:	Not reported
Whether Tank is Commercial or Non Commercial:	Not reported
Site Priority:	70
Whether Tank is Regulated:	Not reported
Priority Update:	Not reported
Notice of Regulatory Requirement:	Not reported
Wells Affected:	No
Notice of Violation:	Not reported
Phase 1 or Phase 2:	Not reported
Num Affected:	0
Site Priority:	Not reported
Location:	Not reported
Current Risk Condition:	Not reported
Sampled By:	Not reported
Samples Include:	Not reported
Initial reported risk of incident (never changes):	Not reported
7.5 Min Quad:	Not reported
5 Min Quad:	Not reported
Intermediate Condition Present:	Not reported
Latitude:	35.986944
Longitude:	-78.860555
Use of Land, Industrial:	Not reported
Corrective Action Plan Selected - up to 5:	Not reported
RBCA:	Not reported
Date Close Review Requested From RP or Owner:	Not reported
Date Case Closed:	Not reported
Extent of Contamination:	Not reported
Number of Supply Wells Located on Property:	Not reported
MTBE in Well Y/N/U Yes, No or Unknown:	Not reported
Facility Phone Number:	Not reported
MTBE in Groundwater Y/N/U Yes, No or Unknown:	Not reported
Date Land Use Restriction Filed:	Not reported
Date Cleanup Initiated:	Not reported
Record Status:	Not reported
RBCA GW Codes:	Not reported
RBCA GW:	Not reported
Pollutant Type Present:	Not reported
Reference Number for Media Disk for Archived Record:	Not reported
RP Owner?:	Not reported
RP Operator?:	Not reported
RP Landowner?:	Not reported
Comments:	Not reported
GW Contam:	Yes, Groundwater Contamination has been detected
Soil Contam:	Not reported
Contact Phone:	Not reported
Owner Company:	UNKNOWN
Operator Address:	Not reported
Operator City,State,Zip:	NC
Operator County:	Not reported
Material:	Not reported
Qty Lost 1:	Not reported
Qty Recovered 1:	Not reported
Setting:	Not reported
Risk Site:	Not reported
Priority Code:	E

Map ID
 Direction
 Distance
 Elevation

MAP FINDINGS

Site

Database(s)

EDR ID Number
 EPA ID Number

HOOVER ROAD (Continued)

S106022558

Dem Contact:	ERIC RICE
Wells Contam:	Not reported
Latitude Number:	Not reported
Longitude Number:	Not reported
Latitude Decimal:	Not reported
Longitude Decimal:	Not reported
GPS:	EST
Agency:	DWQ

38
South
1/2-1
0.596 mi.
3145 ft.

DARLING INGREDIENTS, INC. DBA BAKERY FEEDS
2700 ANGIER AVE
DURHAM, NC 27703

SHWS S120917777
NPDES N/A

Relative:
Higher

SHWS:
 Name: VCC-DURHAM
 Address: 2700 ANGIER AVENUE
 City,State,Zip: DURHAM, NC
 EPAID: NONCD0001149
 Lat/Longitude: 35.97716 / -78.87184
 Geolocation Method: ON SCREEN PLACEMENT

Actual:
403 ft.

Click here to access the North Carolina DEQ records for this facility:

NPDES:

Name:	DARLING INGREDIENTS, INC. DBA BAKERY FEEDS
Address:	2700 ANGIER AVE
City,State,Zip:	DURHAM, NC 27703
Permit Number:	NCGNE0672
Permit Status:	Active
Permit Type:	Stormwater Discharge, No Exposure Certificate
Issue Date:	Not reported
Region:	Raleigh
Owner Name:	Darling Ingredients Inc
Class:	Not reported
Applied:	Not reported
Drafted:	Not reported
Expires:	Not reported
Subbasin:	Not reported
Receiving Stream:	Not reported
Comments:	Not reported
As-Built Flow (GPD):	Not reported
Domestic %:	Not reported
Industrial %:	Not reported
stormwtr %:	Not reported
Permitted Flow (GPD):	Not reported
Program Category:	Not reported
Project Type:	Not reported
Is Major Permit:	Not reported
Organization Name:	Not reported
Outfall:	Not reported
Discharge Via:	Not reported
Stream Classification:	Not reported
Regulated Activity:	Not reported
Owner Type:	Non-Government
Effective Date:	08/22/2016

Map ID
Direction
Distance
Elevation

MAP FINDINGS

Site

Database(s)

EDR ID Number
EPA ID Number

DARLING INGREDIENTS, INC. DBA BAKERY FEEDS (Continued)

S120917777

Basin Name: Not reported
Effective Date: Not reported
End Date: Not reported
SIC: Not reported
Acres Disturbed: Not reported
Acres Total: Not reported
Acres Impervious: Not reported
Waterbody 2: Not reported
Waterbody 3: Not reported
Name Of Signed/Assigned: Not reported
Permittee Name: Not reported
Permittee Email: Not reported
Permittee Telephone: Not reported
Permittee Mailing Address 1: Not reported
Permittee Mailing Address 2: Not reported
Permittee Mailing Address City: Not reported
Permittee Mailing Address State: Not reported
Permittee Mailing Address Postal: Not reported
Permittee Mailing Address Country: Not reported
Permittee Street Address 1: Not reported
Permittee Street Address 2: Not reported
Permittee Street Address City: Not reported
Permittee Street Address State: Not reported
Permittee Street Address Postal: Not reported
Permittee Street Address Country: Not reported
Facility Name: Not reported
Facility Contact Title: Not reported
Facility Contact Email: Not reported
Facility Contact Telephone: Not reported
Facility Contact Org: Not reported
Facility Contact Mailing Address: Not reported
Facility Contact Mailing Address 2: Not reported
Facility Contact Mailing City: Not reported
Facility Contact Mailing State: Not reported
Facility Contact Mailing Postal: Not reported
Facility Contact Mailing Country: Not reported
Billing Email: Not reported
Billing Telephone: Not reported
Date Esc Approved: Not reported
ESC Project Id: Not reported
ESC Program: Not reported
DEQ Office: Not reported
Local Program: Not reported
NC COC: Not reported
Master GG: Not reported
NOI Date: Not reported
NOI Number: Not reported

MAP FINDINGS

Map ID
Direction
Distance
Elevation

Site

Database(s)

EDR ID Number
EPA ID Number

39
SW
1/2-1
0.633 mi.
3342 ft.

PIFER INDUSTRIES, INC.
2210 E PETTIGREW ST
DURHAM, NC

SHWS **S103229379**
BROWNFIELDS **N/A**

Relative:
Higher
Actual:
414 ft.

SHWS:
Name: PIFER INDUSTRIES, INC.
Address: 2210 E PETTIGREW ST
City,State,Zip: DURHAM, NC
EPAID: NCD003196193
Lat/Longitude: 35.9786 / -78.8775
Geolocation Method: ON SCREEN PLACEMENT ON GEOREFERENCED MAP

[Click here to access the North Carolina DEQ records for this facility:](#)

BROWNFIELDS:

Name: MARBLE UNLIMITED
Address: 2210 E. PETTIGREW ST & 500 SCOGGINS STREET
City,State,Zip: DURHAM, NC
Project Type: Active Eligible
Project ID: Not reported
Project ID: 16013-12-32
BF Manager: Not reported
BF Acreage: Not reported
Status Date: Not reported
X Coord: Not reported
Y Coord: Not reported

40
SW
1/2-1
0.661 mi.
3489 ft.

ENVIRONMENTAL RECYCLING CO
1901 E PEABODY ST
DURHAM, NC 27703

SEMS-ARCHIVE **1000989333**
SHWS **NCD991278524**
RCRA NonGen / NLR

Relative:
Higher
Actual:
407 ft.

SEMS Archive:
Site ID: 0403155
EPA ID: NCD991278524
Name: ENVIRONMENTAL RECYCLING CO.
Address: 1901 E PEABODY ST
Address 2: Not reported
City,State,Zip: DURHAM, NC 27703
Cong District: 02
FIPS Code: 37063
FF: N
NPL: Not on the NPL
Non NPL Status: NFRAP-Site does not qualify for the NPL based on existing information

SEMS Archive Detail:

Region: 04
Site ID: 0403155
EPA ID: NCD991278524
Site Name: ENVIRONMENTAL RECYCLING CO.
NPL: N
FF: N
OU: 00
Action Code: VS
Action Name: ARCH SITE
SEQ: 1
Start Date: Not reported

Map ID
Direction
Distance
Elevation

MAP FINDINGS

Site

Database(s)

EDR ID Number
EPA ID Number

ENVIRONMENTAL RECYCLING CO (Continued)

1000989333

Finish Date: 1989-08-21 04:00:00
Qual: Not reported
Current Action Lead: EPA Perf In-Hse

Region: 04
Site ID: 0403155
EPA ID: NCD991278524
Site Name: ENVIRONMENTAL RECYCLING CO.
NPL: N
FF: N
OU: 00
Action Code: DS
Action Name: DISCVRY
SEQ: 1
Start Date: 1980-07-01 04:00:00
Finish Date: 1980-07-01 04:00:00
Qual: Not reported
Current Action Lead: EPA Perf

Region: 04
Site ID: 0403155
EPA ID: NCD991278524
Site Name: ENVIRONMENTAL RECYCLING CO.
NPL: N
FF: N
OU: 00
Action Code: PA
Action Name: PA
SEQ: 2
Start Date: Not reported
Finish Date: 1989-08-21 04:00:00
Qual: N
Current Action Lead: EPA Perf

Region: 04
Site ID: 0403155
EPA ID: NCD991278524
Site Name: ENVIRONMENTAL RECYCLING CO.
NPL: N
FF: N
OU: 00
Action Code: PA
Action Name: PA
SEQ: 1
Start Date: Not reported
Finish Date: 1987-12-04 05:00:00
Qual: L
Current Action Lead: St Perf

SHWS:

Name: ENVIRONMENTAL RECYCLING CO.
Address: 1901 PEABODY ST
City,State,Zip: DURHAM, NC
EPAID: NCD991278524
Lat/Longitude: Not reported
Geolocation Method: Not reported

Map ID
Direction
Distance
Elevation

MAP FINDINGS

Site

Database(s)

EDR ID Number
EPA ID Number

ENVIRONMENTAL RECYCLING CO (Continued)

1000989333

[Click here to access the North Carolina DEQ records for this facility:](#)

RCRA Listings:

Date Form Received by Agency:	19870820
Handler Name:	Environmental Recycling Co
Handler Address:	E PEABODY ST
Handler City,State,Zip:	DURHAM, NC 27703
EPA ID:	NCD991278524
Contact Name:	TERRY SANFORD
Contact Address:	1901 E PEABODY ST
Contact City,State,Zip:	DURHAM, NC 27703
Contact Telephone:	919-596-7886
Contact Fax:	Not reported
Contact Email:	Not reported
Contact Title:	Not reported
EPA Region:	04
Land Type:	Private
Federal Waste Generator Description:	Not reported
Non-Notifier:	Not reported
Biennial Report Cycle:	Not reported
Accessibility:	Not reported
Active Site Indicator:	Not reported
State District Owner:	Not reported
State District:	Not reported
Mailing Address:	PO BOX 11218
Mailing City,State,Zip:	DURHAM, NC 27703
Owner Name:	Terry Sanford, Jr./H. Wade Gresham
Owner Type:	Private
Operator Name:	Not reported
Operator Type:	Not reported
Short-Term Generator Activity:	No
Importer Activity:	No
Mixed Waste Generator:	No
Transporter Activity:	No
Transfer Facility Activity:	No
Recycler Activity with Storage:	No
Small Quantity On-Site Burner Exemption:	No
Smelting Melting and Refining Furnace Exemption:	No
Underground Injection Control:	No
Off-Site Waste Receipt:	No
Universal Waste Indicator:	No
Universal Waste Destination Facility:	No
Federal Universal Waste:	No
Active Site State-Reg Handler:	---
Federal Facility Indicator:	Not reported
Hazardous Secondary Material Indicator:	NN
Sub-Part K Indicator:	Not reported
2018 GPRAs Permit Baseline:	Not on the Baseline
2018 GPRAs Renewals Baseline:	Not on the Baseline
202 GPRAs Corrective Action Baseline:	No
Subject to Corrective Action Universe:	No
Non-TSDFs Where RCRA CA has Been Imposed Universe:	No
Corrective Action Priority Ranking:	No NCAPS ranking
Environmental Control Indicator:	No
Institutional Control Indicator:	No
Human Exposure Controls Indicator:	N/A
Groundwater Controls Indicator:	N/A

Map ID
 Direction
 Distance
 Elevation

MAP FINDINGS

Site

Database(s)

EDR ID Number
 EPA ID Number

ENVIRONMENTAL RECYCLING CO (Continued)

1000989333

Significant Non-Complier Universe:	No
Unaddressed Significant Non-Complier Universe:	No
Addressed Significant Non-Complier Universe:	No
Significant Non-Complier With a Compliance Schedule Universe:	No
Financial Assurance Required:	Not reported
Handler Date of Last Change:	20150414
Recognized Trader-Importer:	No
Recognized Trader-Exporter:	No
Importer of Spent Lead Acid Batteries:	No
Exporter of Spent Lead Acid Batteries:	No
Recycler Activity Without Storage:	Not reported
Manifest Broker:	Not reported
Sub-Part P Indicator:	No

Hazardous Waste Summary:

Waste Code: D001
 Waste Description: Ignitable Waste

Waste Code: F002
 Waste Description: The Following Spent Halogenated Solvents: Tetrachloroethylene, Methylene Chloride, Trichloroethylene, 1,1,1-Trichloroethane, Chlorobenzene, 1,1,2-Trichloro-1,2,2-Trifluoroethane, Ortho-Dichlorobenzene, Trichlorofluoromethane, And 1,1,2, Trichloroethane; All Spent Solvent Mixtures/Blends Containing, Before Use, A Total Of Ten Percent Or More (By Volume) Of One Or More Of The Above Halogenated Solvents Or Those Solvents Listed In F001, F004, And F005; And Still Bottoms From The Recovery Of These Spent Solvents And Spent Solvent Mixtures.

Waste Code: F003
 Waste Description: The Following Spent Nonhalogenated Solvents: Xylene, Acetone, Ethyl Acetate, Ethyl Benzene, Ethyl Ether, Methyl Isobutyl Ketone, N-Butyl Alcohol, Cyclohexanone, And Methanol; All Spent Solvent Mixtures/Blends Containing, Before Use, Only The Above Spent Nonhalogenated Solvents; And All Spent Solvent Mixtures/Blends Containing, Before Use, One Or More Of The Above Nonhalogenated Solvents, And A Total Of Ten Percent Or More (By Volume) Of One Or More Of Those Solvents Listed In F001, F002, F004, And F005; And Still Bottoms From The Recovery Of These Spent Solvents And Spent Solvent Mixtures.

Waste Code: F005
 Waste Description: The Following Spent Nonhalogenated Solvents: Toluene, Methyl Ethyl Ketone, Carbon Disulfide, Isobutanol, Pyridine, Benzene, 2-Ethoxyethanol, And 2-Nitropropane; All Spent Solvent Mixtures/Blends Containing, Before Use, A Total Of Ten Percent Or More (By Volume) Of One Or More Of The Above Nonhalogenated Solvents Or Those Solvents Listed In F001, F002, Or F004; And Still Bottoms From The Recovery Of These Spent Solvents And Spent Solvent Mixtures.

Handler - Owner Operator:

Owner/Operator Indicator:	Operator
Owner/Operator Name: OPERNAME	
Legal Status:	Private
Date Became Current:	Not reported

Map ID
Direction
Distance
Elevation

MAP FINDINGS

Site

Database(s)

EDR ID Number
EPA ID Number

ENVIRONMENTAL RECYCLING CO (Continued)

1000989333

Date Ended Current: Not reported
Owner/Operator Address: OPERSTREET
Owner/Operator City,State,Zip: OPERCITY, WY 99999
Owner/Operator Telephone: 404-555-1212
Owner/Operator Telephone Ext: Not reported
Owner/Operator Fax: Not reported
Owner/Operator Email: Not reported

Owner/Operator Indicator: Owner
Owner/Operator Name: TERRY SANFORD, JR./H. WADE GRESHAM
Legal Status: Private
Date Became Current: Not reported
Date Ended Current: Not reported
Owner/Operator Address: PO BOX 11218
Owner/Operator City,State,Zip: DURHAM, NC 27704
Owner/Operator Telephone: Not reported
Owner/Operator Telephone Ext: Not reported
Owner/Operator Fax: Not reported
Owner/Operator Email: Not reported

Historic Generators:

Receive Date: 19801118
Handler Name: ENVIRONMENTAL RECYCLING CO
Federal Waste Generator Description: Not a generator, verified
State District Owner: Not reported
Large Quantity Handler of Universal Waste: No
Recognized Trader Importer: No
Recognized Trader Exporter: No
Spent Lead Acid Battery Importer: No
Spent Lead Acid Battery Exporter: No
Current Record: No
Non Storage Recycler Activity: Not reported
Electronic Manifest Broker: Not reported

Receive Date: 19790101
Handler Name: ENVIRONMENTAL RECYCLING CO
Federal Waste Generator Description: Not a generator, verified
State District Owner: Not reported
Large Quantity Handler of Universal Waste: No
Recognized Trader Importer: No
Recognized Trader Exporter: No
Spent Lead Acid Battery Importer: No
Spent Lead Acid Battery Exporter: No
Current Record: No
Non Storage Recycler Activity: Not reported
Electronic Manifest Broker: Not reported

Receive Date: 19870820
Handler Name: ENVIRONMENTAL RECYCLING CO
Federal Waste Generator Description: Not reported
State District Owner: Not reported
Large Quantity Handler of Universal Waste: No
Recognized Trader Importer: No
Recognized Trader Exporter: No
Spent Lead Acid Battery Importer: No
Spent Lead Acid Battery Exporter: No
Current Record: Yes

Map ID
Direction
Distance
Elevation

MAP FINDINGS

Site

Database(s)

EDR ID Number
EPA ID Number

ENVIRONMENTAL RECYCLING CO (Continued)

1000989333

Non Storage Recycler Activity: Not reported
Electronic Manifest Broker: Not reported

List of NAICS Codes and Descriptions:

NAICS Code: 32511
NAICS Description: PETROCHEMICAL MANUFACTURING

NAICS Code: 325998
NAICS Description: ALL OTHER MISCELLANEOUS CHEMICAL PRODUCT AND PREPARATION MANUFACTURING

Has the Facility Received Notices of Violations:

Found Violation: No
Agency Which Determined Violation: Not reported
Violation Short Description: Not reported
Date Violation was Determined: Not reported
Actual Return to Compliance Date: Not reported
Return to Compliance Qualifier: Not reported
Violation Responsible Agency: Not reported
Scheduled Compliance Date: Not reported
Enforcement Identifier: Not reported
Date of Enforcement Action: Not reported
Enforcement Responsible Agency: Not reported
Enforcement Docket Number: Not reported
Enforcement Attorney: Not reported
Corrective Action Component: Not reported
Appeal Initiated Date: Not reported
Appeal Resolution Date: Not reported
Disposition Status Date: Not reported
Disposition Status: Not reported
Disposition Status Description: Not reported
Consent/Final Order Sequence Number: Not reported
Consent/Final Order Respondent Name: Not reported
Consent/Final Order Lead Agency: Not reported
Enforcement Type: Not reported
Enforcement Responsible Person: Not reported
Enforcement Responsible Sub-Organization: Not reported
SEP Sequence Number: Not reported
SEP Expenditure Amount: Not reported
SEP Scheduled Completion Date: Not reported
SEP Actual Date: Not reported
SEP Defaulted Date: Not reported
SEP Type: Not reported
SEP Type Description: Not reported
Proposed Amount: Not reported
Final Monetary Amount: Not reported
Paid Amount: Not reported
Final Count: Not reported
Final Amount: Not reported

Found Violation: No
Agency Which Determined Violation: Not reported
Violation Short Description: Not reported
Date Violation was Determined: Not reported
Actual Return to Compliance Date: Not reported
Return to Compliance Qualifier: Not reported
Violation Responsible Agency: Not reported

Map ID
Direction
Distance
Elevation

MAP FINDINGS

Site

Database(s)

EDR ID Number
EPA ID Number

ENVIRONMENTAL RECYCLING CO (Continued)

1000989333

Scheduled Compliance Date:	Not reported
Enforcement Identifier:	Not reported
Date of Enforcement Action:	Not reported
Enforcement Responsible Agency:	Not reported
Enforcement Docket Number:	Not reported
Enforcement Attorney:	Not reported
Corrective Action Component:	Not reported
Appeal Initiated Date:	Not reported
Appeal Resolution Date:	Not reported
Disposition Status Date:	Not reported
Disposition Status:	Not reported
Disposition Status Description:	Not reported
Consent/Final Order Sequence Number:	Not reported
Consent/Final Order Respondent Name:	Not reported
Consent/Final Order Lead Agency:	Not reported
Enforcement Type:	Not reported
Enforcement Responsible Person:	Not reported
Enforcement Responsible Sub-Organization:	Not reported
SEP Sequence Number:	Not reported
SEP Expenditure Amount:	Not reported
SEP Scheduled Completion Date:	Not reported
SEP Actual Date:	Not reported
SEP Defaulted Date:	Not reported
SEP Type:	Not reported
SEP Type Description:	Not reported
Proposed Amount:	Not reported
Final Monetary Amount:	Not reported
Paid Amount:	Not reported
Final Count:	Not reported
Final Amount:	Not reported
Found Violation:	No
Agency Which Determined Violation:	Not reported
Violation Short Description:	Not reported
Date Violation was Determined:	Not reported
Actual Return to Compliance Date:	Not reported
Return to Compliance Qualifier:	Not reported
Violation Responsible Agency:	Not reported
Scheduled Compliance Date:	Not reported
Enforcement Identifier:	Not reported
Date of Enforcement Action:	Not reported
Enforcement Responsible Agency:	Not reported
Enforcement Docket Number:	Not reported
Enforcement Attorney:	Not reported
Corrective Action Component:	Not reported
Appeal Initiated Date:	Not reported
Appeal Resolution Date:	Not reported
Disposition Status Date:	Not reported
Disposition Status:	Not reported
Disposition Status Description:	Not reported
Consent/Final Order Sequence Number:	Not reported
Consent/Final Order Respondent Name:	Not reported
Consent/Final Order Lead Agency:	Not reported
Enforcement Type:	Not reported
Enforcement Responsible Person:	Not reported
Enforcement Responsible Sub-Organization:	Not reported
SEP Sequence Number:	Not reported

Map ID
Direction
Distance
Elevation

MAP FINDINGS

Site

Database(s)

EDR ID Number
EPA ID Number

ENVIRONMENTAL RECYCLING CO (Continued)

1000989333

SEP Expenditure Amount: Not reported
SEP Scheduled Completion Date: Not reported
SEP Actual Date: Not reported
SEP Defaulted Date: Not reported
SEP Type: Not reported
SEP Type Description: Not reported
Proposed Amount: Not reported
Final Monetary Amount: Not reported
Paid Amount: Not reported
Final Count: Not reported
Final Amount: Not reported

Found Violation: No
Agency Which Determined Violation: Not reported
Violation Short Description: Not reported
Date Violation was Determined: Not reported
Actual Return to Compliance Date: Not reported
Return to Compliance Qualifier: Not reported
Violation Responsible Agency: Not reported
Scheduled Compliance Date: Not reported
Enforcement Identifier: Not reported
Date of Enforcement Action: Not reported
Enforcement Responsible Agency: Not reported
Enforcement Docket Number: Not reported
Enforcement Attorney: Not reported
Corrective Action Component: Not reported
Appeal Initiated Date: Not reported
Appeal Resolution Date: Not reported
Disposition Status Date: Not reported
Disposition Status: Not reported
Disposition Status Description: Not reported
Consent/Final Order Sequence Number: Not reported
Consent/Final Order Respondent Name: Not reported
Consent/Final Order Lead Agency: Not reported
Enforcement Type: Not reported
Enforcement Responsible Person: Not reported
Enforcement Responsible Sub-Organization: Not reported
SEP Sequence Number: Not reported
SEP Expenditure Amount: Not reported
SEP Scheduled Completion Date: Not reported
SEP Actual Date: Not reported
SEP Defaulted Date: Not reported
SEP Type: Not reported
SEP Type Description: Not reported
Proposed Amount: Not reported
Final Monetary Amount: Not reported
Paid Amount: Not reported
Final Count: Not reported
Final Amount: Not reported

Found Violation: No
Agency Which Determined Violation: Not reported
Violation Short Description: Not reported
Date Violation was Determined: Not reported
Actual Return to Compliance Date: Not reported
Return to Compliance Qualifier: Not reported
Violation Responsible Agency: Not reported

Map ID
Direction
Distance
Elevation

MAP FINDINGS

Site

Database(s)

EDR ID Number
EPA ID Number

ENVIRONMENTAL RECYCLING CO (Continued)

1000989333

Scheduled Compliance Date:	Not reported
Enforcement Identifier:	Not reported
Date of Enforcement Action:	Not reported
Enforcement Responsible Agency:	Not reported
Enforcement Docket Number:	Not reported
Enforcement Attorney:	Not reported
Corrective Action Component:	Not reported
Appeal Initiated Date:	Not reported
Appeal Resolution Date:	Not reported
Disposition Status Date:	Not reported
Disposition Status:	Not reported
Disposition Status Description:	Not reported
Consent/Final Order Sequence Number:	Not reported
Consent/Final Order Respondent Name:	Not reported
Consent/Final Order Lead Agency:	Not reported
Enforcement Type:	Not reported
Enforcement Responsible Person:	Not reported
Enforcement Responsible Sub-Organization:	Not reported
SEP Sequence Number:	Not reported
SEP Expenditure Amount:	Not reported
SEP Scheduled Completion Date:	Not reported
SEP Actual Date:	Not reported
SEP Defaulted Date:	Not reported
SEP Type:	Not reported
SEP Type Description:	Not reported
Proposed Amount:	Not reported
Final Monetary Amount:	Not reported
Paid Amount:	Not reported
Final Count:	Not reported
Final Amount:	Not reported
Found Violation:	No
Agency Which Determined Violation:	Not reported
Violation Short Description:	Not reported
Date Violation was Determined:	Not reported
Actual Return to Compliance Date:	Not reported
Return to Compliance Qualifier:	Not reported
Violation Responsible Agency:	Not reported
Scheduled Compliance Date:	Not reported
Enforcement Identifier:	Not reported
Date of Enforcement Action:	Not reported
Enforcement Responsible Agency:	Not reported
Enforcement Docket Number:	Not reported
Enforcement Attorney:	Not reported
Corrective Action Component:	Not reported
Appeal Initiated Date:	Not reported
Appeal Resolution Date:	Not reported
Disposition Status Date:	Not reported
Disposition Status:	Not reported
Disposition Status Description:	Not reported
Consent/Final Order Sequence Number:	Not reported
Consent/Final Order Respondent Name:	Not reported
Consent/Final Order Lead Agency:	Not reported
Enforcement Type:	Not reported
Enforcement Responsible Person:	Not reported
Enforcement Responsible Sub-Organization:	Not reported
SEP Sequence Number:	Not reported

Map ID
Direction
Distance
Elevation

MAP FINDINGS

Site

Database(s)

EDR ID Number
EPA ID Number

ENVIRONMENTAL RECYCLING CO (Continued)

1000989333

SEP Expenditure Amount: Not reported
SEP Scheduled Completion Date: Not reported
SEP Actual Date: Not reported
SEP Defaulted Date: Not reported
SEP Type: Not reported
SEP Type Description: Not reported
Proposed Amount: Not reported
Final Monetary Amount: Not reported
Paid Amount: Not reported
Final Count: Not reported
Final Amount: Not reported

Found Violation: No
Agency Which Determined Violation: Not reported
Violation Short Description: Not reported
Date Violation was Determined: Not reported
Actual Return to Compliance Date: Not reported
Return to Compliance Qualifier: Not reported
Violation Responsible Agency: Not reported
Scheduled Compliance Date: Not reported
Enforcement Identifier: Not reported
Date of Enforcement Action: Not reported
Enforcement Responsible Agency: Not reported
Enforcement Docket Number: Not reported
Enforcement Attorney: Not reported
Corrective Action Component: Not reported
Appeal Initiated Date: Not reported
Appeal Resolution Date: Not reported
Disposition Status Date: Not reported
Disposition Status: Not reported
Disposition Status Description: Not reported
Consent/Final Order Sequence Number: Not reported
Consent/Final Order Respondent Name: Not reported
Consent/Final Order Lead Agency: Not reported
Enforcement Type: Not reported
Enforcement Responsible Person: Not reported
Enforcement Responsible Sub-Organization: Not reported
SEP Sequence Number: Not reported
SEP Expenditure Amount: Not reported
SEP Scheduled Completion Date: Not reported
SEP Actual Date: Not reported
SEP Defaulted Date: Not reported
SEP Type: Not reported
SEP Type Description: Not reported
Proposed Amount: Not reported
Final Monetary Amount: Not reported
Paid Amount: Not reported
Final Count: Not reported
Final Amount: Not reported

Found Violation: No
Agency Which Determined Violation: Not reported
Violation Short Description: Not reported
Date Violation was Determined: Not reported
Actual Return to Compliance Date: Not reported
Return to Compliance Qualifier: Not reported
Violation Responsible Agency: Not reported

Map ID
 Direction
 Distance
 Elevation

MAP FINDINGS

Site

Database(s)

EDR ID Number
 EPA ID Number

ENVIRONMENTAL RECYCLING CO (Continued)

1000989333

Scheduled Compliance Date:	Not reported
Enforcement Identifier:	Not reported
Date of Enforcement Action:	Not reported
Enforcement Responsible Agency:	Not reported
Enforcement Docket Number:	Not reported
Enforcement Attorney:	Not reported
Corrective Action Component:	Not reported
Appeal Initiated Date:	Not reported
Appeal Resolution Date:	Not reported
Disposition Status Date:	Not reported
Disposition Status:	Not reported
Disposition Status Description:	Not reported
Consent/Final Order Sequence Number:	Not reported
Consent/Final Order Respondent Name:	Not reported
Consent/Final Order Lead Agency:	Not reported
Enforcement Type:	Not reported
Enforcement Responsible Person:	Not reported
Enforcement Responsible Sub-Organization:	Not reported
SEP Sequence Number:	Not reported
SEP Expenditure Amount:	Not reported
SEP Scheduled Completion Date:	Not reported
SEP Actual Date:	Not reported
SEP Defaulted Date:	Not reported
SEP Type:	Not reported
SEP Type Description:	Not reported
Proposed Amount:	Not reported
Final Monetary Amount:	Not reported
Paid Amount:	Not reported
Final Count:	Not reported
Final Amount:	Not reported
Found Violation:	Yes
Agency Which Determined Violation:	State
Violation Short Description:	Generators - General
Date Violation was Determined:	19860415
Actual Return to Compliance Date:	19860428
Return to Compliance Qualifier:	Observed
Violation Responsible Agency:	State
Scheduled Compliance Date:	19860507
Enforcement Identifier:	006
Date of Enforcement Action:	19860428
Enforcement Responsible Agency:	State
Enforcement Docket Number:	Not reported
Enforcement Attorney:	NCAG
Corrective Action Component:	No
Appeal Initiated Date:	Not reported
Appeal Resolution Date:	Not reported
Disposition Status Date:	Not reported
Disposition Status:	Not reported
Disposition Status Description:	Not reported
Consent/Final Order Sequence Number:	Not reported
Consent/Final Order Respondent Name:	Not reported
Consent/Final Order Lead Agency:	Not reported
Enforcement Type:	INITIAL 3008(A) COMPLIANCE
Enforcement Responsible Person:	NC007
Enforcement Responsible Sub-Organization:	07
SEP Sequence Number:	Not reported

Map ID
Direction
Distance
Elevation

MAP FINDINGS

Site

Database(s)

EDR ID Number
EPA ID Number

ENVIRONMENTAL RECYCLING CO (Continued)

1000989333

SEP Expenditure Amount:	Not reported
SEP Scheduled Completion Date:	Not reported
SEP Actual Date:	Not reported
SEP Defaulted Date:	Not reported
SEP Type:	Not reported
SEP Type Description:	Not reported
Proposed Amount:	100
Final Monetary Amount:	100
Paid Amount:	Not reported
Final Count:	1
Final Amount:	100
Found Violation:	No
Agency Which Determined Violation:	Not reported
Violation Short Description:	Not reported
Date Violation was Determined:	Not reported
Actual Return to Compliance Date:	Not reported
Return to Compliance Qualifier:	Not reported
Violation Responsible Agency:	Not reported
Scheduled Compliance Date:	Not reported
Enforcement Identifier:	Not reported
Date of Enforcement Action:	Not reported
Enforcement Responsible Agency:	Not reported
Enforcement Docket Number:	Not reported
Enforcement Attorney:	Not reported
Corrective Action Component:	Not reported
Appeal Initiated Date:	Not reported
Appeal Resolution Date:	Not reported
Disposition Status Date:	Not reported
Disposition Status:	Not reported
Disposition Status Description:	Not reported
Consent/Final Order Sequence Number:	Not reported
Consent/Final Order Respondent Name:	Not reported
Consent/Final Order Lead Agency:	Not reported
Enforcement Type:	Not reported
Enforcement Responsible Person:	Not reported
Enforcement Responsible Sub-Organization:	Not reported
SEP Sequence Number:	Not reported
SEP Expenditure Amount:	Not reported
SEP Scheduled Completion Date:	Not reported
SEP Actual Date:	Not reported
SEP Defaulted Date:	Not reported
SEP Type:	Not reported
SEP Type Description:	Not reported
Proposed Amount:	Not reported
Final Monetary Amount:	Not reported
Paid Amount:	Not reported
Final Count:	Not reported
Final Amount:	Not reported
Found Violation:	No
Agency Which Determined Violation:	Not reported
Violation Short Description:	Not reported
Date Violation was Determined:	Not reported
Actual Return to Compliance Date:	Not reported
Return to Compliance Qualifier:	Not reported
Violation Responsible Agency:	Not reported

Map ID
 Direction
 Distance
 Elevation

MAP FINDINGS

Site

Database(s)

EDR ID Number
 EPA ID Number

ENVIRONMENTAL RECYCLING CO (Continued)

1000989333

Scheduled Compliance Date:	Not reported
Enforcement Identifier:	Not reported
Date of Enforcement Action:	Not reported
Enforcement Responsible Agency:	Not reported
Enforcement Docket Number:	Not reported
Enforcement Attorney:	Not reported
Corrective Action Component:	Not reported
Appeal Initiated Date:	Not reported
Appeal Resolution Date:	Not reported
Disposition Status Date:	Not reported
Disposition Status:	Not reported
Disposition Status Description:	Not reported
Consent/Final Order Sequence Number:	Not reported
Consent/Final Order Respondent Name:	Not reported
Consent/Final Order Lead Agency:	Not reported
Enforcement Type:	Not reported
Enforcement Responsible Person:	Not reported
Enforcement Responsible Sub-Organization:	Not reported
SEP Sequence Number:	Not reported
SEP Expenditure Amount:	Not reported
SEP Scheduled Completion Date:	Not reported
SEP Actual Date:	Not reported
SEP Defaulted Date:	Not reported
SEP Type:	Not reported
SEP Type Description:	Not reported
Proposed Amount:	Not reported
Final Monetary Amount:	Not reported
Paid Amount:	Not reported
Final Count:	Not reported
Final Amount:	Not reported
Found Violation:	Yes
Agency Which Determined Violation:	State
Violation Short Description:	Generators - General
Date Violation was Determined:	19840214
Actual Return to Compliance Date:	19841002
Return to Compliance Qualifier:	Observed
Violation Responsible Agency:	State
Scheduled Compliance Date:	Not reported
Enforcement Identifier:	Not reported
Date of Enforcement Action:	Not reported
Enforcement Responsible Agency:	Not reported
Enforcement Docket Number:	Not reported
Enforcement Attorney:	Not reported
Corrective Action Component:	Not reported
Appeal Initiated Date:	Not reported
Appeal Resolution Date:	Not reported
Disposition Status Date:	Not reported
Disposition Status:	Not reported
Disposition Status Description:	Not reported
Consent/Final Order Sequence Number:	Not reported
Consent/Final Order Respondent Name:	Not reported
Consent/Final Order Lead Agency:	Not reported
Enforcement Type:	Not reported
Enforcement Responsible Person:	Not reported
Enforcement Responsible Sub-Organization:	Not reported
SEP Sequence Number:	Not reported

Map ID
Direction
Distance
Elevation

MAP FINDINGS

Site

Database(s)

EDR ID Number
EPA ID Number

ENVIRONMENTAL RECYCLING CO (Continued)

1000989333

SEP Expenditure Amount: Not reported
SEP Scheduled Completion Date: Not reported
SEP Actual Date: Not reported
SEP Defaulted Date: Not reported
SEP Type: Not reported
SEP Type Description: Not reported
Proposed Amount: Not reported
Final Monetary Amount: Not reported
Paid Amount: Not reported
Final Count: Not reported
Final Amount: Not reported

Found Violation: No
Agency Which Determined Violation: Not reported
Violation Short Description: Not reported
Date Violation was Determined: Not reported
Actual Return to Compliance Date: Not reported
Return to Compliance Qualifier: Not reported
Violation Responsible Agency: Not reported
Scheduled Compliance Date: Not reported
Enforcement Identifier: Not reported
Date of Enforcement Action: Not reported
Enforcement Responsible Agency: Not reported
Enforcement Docket Number: Not reported
Enforcement Attorney: Not reported
Corrective Action Component: Not reported
Appeal Initiated Date: Not reported
Appeal Resolution Date: Not reported
Disposition Status Date: Not reported
Disposition Status: Not reported
Disposition Status Description: Not reported
Consent/Final Order Sequence Number: Not reported
Consent/Final Order Respondent Name: Not reported
Consent/Final Order Lead Agency: Not reported
Enforcement Type: Not reported
Enforcement Responsible Person: Not reported
Enforcement Responsible Sub-Organization: Not reported
SEP Sequence Number: Not reported
SEP Expenditure Amount: Not reported
SEP Scheduled Completion Date: Not reported
SEP Actual Date: Not reported
SEP Defaulted Date: Not reported
SEP Type: Not reported
SEP Type Description: Not reported
Proposed Amount: Not reported
Final Monetary Amount: Not reported
Paid Amount: Not reported
Final Count: Not reported
Final Amount: Not reported

Found Violation: No
Agency Which Determined Violation: Not reported
Violation Short Description: Not reported
Date Violation was Determined: Not reported
Actual Return to Compliance Date: Not reported
Return to Compliance Qualifier: Not reported
Violation Responsible Agency: Not reported

Map ID
Direction
Distance
Elevation

MAP FINDINGS

Site

Database(s)

EDR ID Number
EPA ID Number

ENVIRONMENTAL RECYCLING CO (Continued)

1000989333

Scheduled Compliance Date:	Not reported
Enforcement Identifier:	Not reported
Date of Enforcement Action:	Not reported
Enforcement Responsible Agency:	Not reported
Enforcement Docket Number:	Not reported
Enforcement Attorney:	Not reported
Corrective Action Component:	Not reported
Appeal Initiated Date:	Not reported
Appeal Resolution Date:	Not reported
Disposition Status Date:	Not reported
Disposition Status:	Not reported
Disposition Status Description:	Not reported
Consent/Final Order Sequence Number:	Not reported
Consent/Final Order Respondent Name:	Not reported
Consent/Final Order Lead Agency:	Not reported
Enforcement Type:	Not reported
Enforcement Responsible Person:	Not reported
Enforcement Responsible Sub-Organization:	Not reported
SEP Sequence Number:	Not reported
SEP Expenditure Amount:	Not reported
SEP Scheduled Completion Date:	Not reported
SEP Actual Date:	Not reported
SEP Defaulted Date:	Not reported
SEP Type:	Not reported
SEP Type Description:	Not reported
Proposed Amount:	Not reported
Final Monetary Amount:	Not reported
Paid Amount:	Not reported
Final Count:	Not reported
Final Amount:	Not reported
Found Violation:	No
Agency Which Determined Violation:	Not reported
Violation Short Description:	Not reported
Date Violation was Determined:	Not reported
Actual Return to Compliance Date:	Not reported
Return to Compliance Qualifier:	Not reported
Violation Responsible Agency:	Not reported
Scheduled Compliance Date:	Not reported
Enforcement Identifier:	Not reported
Date of Enforcement Action:	Not reported
Enforcement Responsible Agency:	Not reported
Enforcement Docket Number:	Not reported
Enforcement Attorney:	Not reported
Corrective Action Component:	Not reported
Appeal Initiated Date:	Not reported
Appeal Resolution Date:	Not reported
Disposition Status Date:	Not reported
Disposition Status:	Not reported
Disposition Status Description:	Not reported
Consent/Final Order Sequence Number:	Not reported
Consent/Final Order Respondent Name:	Not reported
Consent/Final Order Lead Agency:	Not reported
Enforcement Type:	Not reported
Enforcement Responsible Person:	Not reported
Enforcement Responsible Sub-Organization:	Not reported
SEP Sequence Number:	Not reported

Map ID
Direction
Distance
Elevation

MAP FINDINGS

Site

Database(s)

EDR ID Number
EPA ID Number

ENVIRONMENTAL RECYCLING CO (Continued)

1000989333

SEP Expenditure Amount: Not reported
SEP Scheduled Completion Date: Not reported
SEP Actual Date: Not reported
SEP Defaulted Date: Not reported
SEP Type: Not reported
SEP Type Description: Not reported
Proposed Amount: Not reported
Final Monetary Amount: Not reported
Paid Amount: Not reported
Final Count: Not reported
Final Amount: Not reported

Found Violation: No
Agency Which Determined Violation: Not reported
Violation Short Description: Not reported
Date Violation was Determined: Not reported
Actual Return to Compliance Date: Not reported
Return to Compliance Qualifier: Not reported
Violation Responsible Agency: Not reported
Scheduled Compliance Date: Not reported
Enforcement Identifier: Not reported
Date of Enforcement Action: Not reported
Enforcement Responsible Agency: Not reported
Enforcement Docket Number: Not reported
Enforcement Attorney: Not reported
Corrective Action Component: Not reported
Appeal Initiated Date: Not reported
Appeal Resolution Date: Not reported
Disposition Status Date: Not reported
Disposition Status: Not reported
Disposition Status Description: Not reported
Consent/Final Order Sequence Number: Not reported
Consent/Final Order Respondent Name: Not reported
Consent/Final Order Lead Agency: Not reported
Enforcement Type: Not reported
Enforcement Responsible Person: Not reported
Enforcement Responsible Sub-Organization: Not reported
SEP Sequence Number: Not reported
SEP Expenditure Amount: Not reported
SEP Scheduled Completion Date: Not reported
SEP Actual Date: Not reported
SEP Defaulted Date: Not reported
SEP Type: Not reported
SEP Type Description: Not reported
Proposed Amount: Not reported
Final Monetary Amount: Not reported
Paid Amount: Not reported
Final Count: Not reported
Final Amount: Not reported

Found Violation: No
Agency Which Determined Violation: Not reported
Violation Short Description: Not reported
Date Violation was Determined: Not reported
Actual Return to Compliance Date: Not reported
Return to Compliance Qualifier: Not reported
Violation Responsible Agency: Not reported

Map ID
 Direction
 Distance
 Elevation

MAP FINDINGS

Site

Database(s)

EDR ID Number
 EPA ID Number

ENVIRONMENTAL RECYCLING CO (Continued)

1000989333

Scheduled Compliance Date:	Not reported
Enforcement Identifier:	Not reported
Date of Enforcement Action:	Not reported
Enforcement Responsible Agency:	Not reported
Enforcement Docket Number:	Not reported
Enforcement Attorney:	Not reported
Corrective Action Component:	Not reported
Appeal Initiated Date:	Not reported
Appeal Resolution Date:	Not reported
Disposition Status Date:	Not reported
Disposition Status:	Not reported
Disposition Status Description:	Not reported
Consent/Final Order Sequence Number:	Not reported
Consent/Final Order Respondent Name:	Not reported
Consent/Final Order Lead Agency:	Not reported
Enforcement Type:	Not reported
Enforcement Responsible Person:	Not reported
Enforcement Responsible Sub-Organization:	Not reported
SEP Sequence Number:	Not reported
SEP Expenditure Amount:	Not reported
SEP Scheduled Completion Date:	Not reported
SEP Actual Date:	Not reported
SEP Defaulted Date:	Not reported
SEP Type:	Not reported
SEP Type Description:	Not reported
Proposed Amount:	Not reported
Final Monetary Amount:	Not reported
Paid Amount:	Not reported
Final Count:	Not reported
Final Amount:	Not reported
Found Violation:	Yes
Agency Which Determined Violation:	State
Violation Short Description:	Generators - General
Date Violation was Determined:	19840823
Actual Return to Compliance Date:	19841002
Return to Compliance Qualifier:	Observed
Violation Responsible Agency:	State
Scheduled Compliance Date:	19841001
Enforcement Identifier:	002
Date of Enforcement Action:	19840911
Enforcement Responsible Agency:	State
Enforcement Docket Number:	Not reported
Enforcement Attorney:	NCAG
Corrective Action Component:	No
Appeal Initiated Date:	Not reported
Appeal Resolution Date:	Not reported
Disposition Status Date:	Not reported
Disposition Status:	Not reported
Disposition Status Description:	Not reported
Consent/Final Order Sequence Number:	Not reported
Consent/Final Order Respondent Name:	Not reported
Consent/Final Order Lead Agency:	Not reported
Enforcement Type:	WRITTEN INFORMAL
Enforcement Responsible Person:	NC009
Enforcement Responsible Sub-Organization:	01
SEP Sequence Number:	Not reported

Map ID
Direction
Distance
Elevation

MAP FINDINGS

Site

Database(s)

EDR ID Number
EPA ID Number

ENVIRONMENTAL RECYCLING CO (Continued)

1000989333

SEP Expenditure Amount:	Not reported
SEP Scheduled Completion Date:	Not reported
SEP Actual Date:	Not reported
SEP Defaulted Date:	Not reported
SEP Type:	Not reported
SEP Type Description:	Not reported
Proposed Amount:	Not reported
Final Monetary Amount:	Not reported
Paid Amount:	Not reported
Final Count:	Not reported
Final Amount:	Not reported
Found Violation:	Yes
Agency Which Determined Violation:	State
Violation Short Description:	Generators - General
Date Violation was Determined:	19860428
Actual Return to Compliance Date:	19860521
Return to Compliance Qualifier:	Observed
Violation Responsible Agency:	State
Scheduled Compliance Date:	19860510
Enforcement Identifier:	005
Date of Enforcement Action:	19860521
Enforcement Responsible Agency:	State
Enforcement Docket Number:	Not reported
Enforcement Attorney:	NCAG
Corrective Action Component:	No
Appeal Initiated Date:	Not reported
Appeal Resolution Date:	Not reported
Disposition Status Date:	Not reported
Disposition Status:	Not reported
Disposition Status Description:	Not reported
Consent/Final Order Sequence Number:	Not reported
Consent/Final Order Respondent Name:	Not reported
Consent/Final Order Lead Agency:	Not reported
Enforcement Type:	FINAL 3008(A) COMPLIANCE ORDER
Enforcement Responsible Person:	NC007
Enforcement Responsible Sub-Organization:	07
SEP Sequence Number:	Not reported
SEP Expenditure Amount:	Not reported
SEP Scheduled Completion Date:	Not reported
SEP Actual Date:	Not reported
SEP Defaulted Date:	Not reported
SEP Type:	Not reported
SEP Type Description:	Not reported
Proposed Amount:	100
Final Monetary Amount:	100
Paid Amount:	Not reported
Final Count:	1
Final Amount:	100
Found Violation:	No
Agency Which Determined Violation:	Not reported
Violation Short Description:	Not reported
Date Violation was Determined:	Not reported
Actual Return to Compliance Date:	Not reported
Return to Compliance Qualifier:	Not reported
Violation Responsible Agency:	Not reported

Map ID
Direction
Distance
Elevation

MAP FINDINGS

Site

Database(s)

EDR ID Number
EPA ID Number

ENVIRONMENTAL RECYCLING CO (Continued)

1000989333

Scheduled Compliance Date:	Not reported
Enforcement Identifier:	Not reported
Date of Enforcement Action:	Not reported
Enforcement Responsible Agency:	Not reported
Enforcement Docket Number:	Not reported
Enforcement Attorney:	Not reported
Corrective Action Component:	Not reported
Appeal Initiated Date:	Not reported
Appeal Resolution Date:	Not reported
Disposition Status Date:	Not reported
Disposition Status:	Not reported
Disposition Status Description:	Not reported
Consent/Final Order Sequence Number:	Not reported
Consent/Final Order Respondent Name:	Not reported
Consent/Final Order Lead Agency:	Not reported
Enforcement Type:	Not reported
Enforcement Responsible Person:	Not reported
Enforcement Responsible Sub-Organization:	Not reported
SEP Sequence Number:	Not reported
SEP Expenditure Amount:	Not reported
SEP Scheduled Completion Date:	Not reported
SEP Actual Date:	Not reported
SEP Defaulted Date:	Not reported
SEP Type:	Not reported
SEP Type Description:	Not reported
Proposed Amount:	Not reported
Final Monetary Amount:	Not reported
Paid Amount:	Not reported
Final Count:	Not reported
Final Amount:	Not reported
Found Violation:	No
Agency Which Determined Violation:	Not reported
Violation Short Description:	Not reported
Date Violation was Determined:	Not reported
Actual Return to Compliance Date:	Not reported
Return to Compliance Qualifier:	Not reported
Violation Responsible Agency:	Not reported
Scheduled Compliance Date:	Not reported
Enforcement Identifier:	Not reported
Date of Enforcement Action:	Not reported
Enforcement Responsible Agency:	Not reported
Enforcement Docket Number:	Not reported
Enforcement Attorney:	Not reported
Corrective Action Component:	Not reported
Appeal Initiated Date:	Not reported
Appeal Resolution Date:	Not reported
Disposition Status Date:	Not reported
Disposition Status:	Not reported
Disposition Status Description:	Not reported
Consent/Final Order Sequence Number:	Not reported
Consent/Final Order Respondent Name:	Not reported
Consent/Final Order Lead Agency:	Not reported
Enforcement Type:	Not reported
Enforcement Responsible Person:	Not reported
Enforcement Responsible Sub-Organization:	Not reported
SEP Sequence Number:	Not reported

Map ID
Direction
Distance
Elevation

MAP FINDINGS

Site

Database(s)

EDR ID Number
EPA ID Number

ENVIRONMENTAL RECYCLING CO (Continued)

1000989333

SEP Expenditure Amount: Not reported
SEP Scheduled Completion Date: Not reported
SEP Actual Date: Not reported
SEP Defaulted Date: Not reported
SEP Type: Not reported
SEP Type Description: Not reported
Proposed Amount: Not reported
Final Monetary Amount: Not reported
Paid Amount: Not reported
Final Count: Not reported
Final Amount: Not reported

Found Violation: No
Agency Which Determined Violation: Not reported
Violation Short Description: Not reported
Date Violation was Determined: Not reported
Actual Return to Compliance Date: Not reported
Return to Compliance Qualifier: Not reported
Violation Responsible Agency: Not reported
Scheduled Compliance Date: Not reported
Enforcement Identifier: Not reported
Date of Enforcement Action: Not reported
Enforcement Responsible Agency: Not reported
Enforcement Docket Number: Not reported
Enforcement Attorney: Not reported
Corrective Action Component: Not reported
Appeal Initiated Date: Not reported
Appeal Resolution Date: Not reported
Disposition Status Date: Not reported
Disposition Status: Not reported
Disposition Status Description: Not reported
Consent/Final Order Sequence Number: Not reported
Consent/Final Order Respondent Name: Not reported
Consent/Final Order Lead Agency: Not reported
Enforcement Type: Not reported
Enforcement Responsible Person: Not reported
Enforcement Responsible Sub-Organization: Not reported
SEP Sequence Number: Not reported
SEP Expenditure Amount: Not reported
SEP Scheduled Completion Date: Not reported
SEP Actual Date: Not reported
SEP Defaulted Date: Not reported
SEP Type: Not reported
SEP Type Description: Not reported
Proposed Amount: Not reported
Final Monetary Amount: Not reported
Paid Amount: Not reported
Final Count: Not reported
Final Amount: Not reported

Found Violation: Yes
Agency Which Determined Violation: State
Violation Short Description: Generators - General
Date Violation was Determined: 19850228
Actual Return to Compliance Date: 19850809
Return to Compliance Qualifier: Observed
Violation Responsible Agency: State

Map ID
Direction
Distance
Elevation

MAP FINDINGS

Site

Database(s)

EDR ID Number
EPA ID Number

ENVIRONMENTAL RECYCLING CO (Continued)

1000989333

Scheduled Compliance Date: 19850315
Enforcement Identifier: 003
Date of Enforcement Action: 19850308
Enforcement Responsible Agency: State
Enforcement Docket Number: Not reported
Enforcement Attorney: NCAG
Corrective Action Component: No
Appeal Initiated Date: Not reported
Appeal Resolution Date: Not reported
Disposition Status Date: Not reported
Disposition Status: Not reported
Disposition Status Description: Not reported
Consent/Final Order Sequence Number: Not reported
Consent/Final Order Respondent Name: Not reported
Consent/Final Order Lead Agency: Not reported
Enforcement Type: WRITTEN INFORMAL
Enforcement Responsible Person: NC009
Enforcement Responsible Sub-Organization: 07
SEP Sequence Number: Not reported
SEP Expenditure Amount: Not reported
SEP Scheduled Completion Date: Not reported
SEP Actual Date: Not reported
SEP Defaulted Date: Not reported
SEP Type: Not reported
SEP Type Description: Not reported
Proposed Amount: Not reported
Final Monetary Amount: Not reported
Paid Amount: Not reported
Final Count: Not reported
Final Amount: Not reported

Found Violation: No
Agency Which Determined Violation: Not reported
Violation Short Description: Not reported
Date Violation was Determined: Not reported
Actual Return to Compliance Date: Not reported
Return to Compliance Qualifier: Not reported
Violation Responsible Agency: Not reported
Scheduled Compliance Date: Not reported
Enforcement Identifier: Not reported
Date of Enforcement Action: Not reported
Enforcement Responsible Agency: Not reported
Enforcement Docket Number: Not reported
Enforcement Attorney: Not reported
Corrective Action Component: Not reported
Appeal Initiated Date: Not reported
Appeal Resolution Date: Not reported
Disposition Status Date: Not reported
Disposition Status: Not reported
Disposition Status Description: Not reported
Consent/Final Order Sequence Number: Not reported
Consent/Final Order Respondent Name: Not reported
Consent/Final Order Lead Agency: Not reported
Enforcement Type: Not reported
Enforcement Responsible Person: Not reported
Enforcement Responsible Sub-Organization: Not reported
SEP Sequence Number: Not reported

Map ID
Direction
Distance
Elevation

MAP FINDINGS

Site

Database(s)

EDR ID Number
EPA ID Number

ENVIRONMENTAL RECYCLING CO (Continued)

1000989333

SEP Expenditure Amount:	Not reported
SEP Scheduled Completion Date:	Not reported
SEP Actual Date:	Not reported
SEP Defaulted Date:	Not reported
SEP Type:	Not reported
SEP Type Description:	Not reported
Proposed Amount:	Not reported
Final Monetary Amount:	Not reported
Paid Amount:	Not reported
Final Count:	Not reported
Final Amount:	Not reported
Found Violation:	No
Agency Which Determined Violation:	Not reported
Violation Short Description:	Not reported
Date Violation was Determined:	Not reported
Actual Return to Compliance Date:	Not reported
Return to Compliance Qualifier:	Not reported
Violation Responsible Agency:	Not reported
Scheduled Compliance Date:	Not reported
Enforcement Identifier:	Not reported
Date of Enforcement Action:	Not reported
Enforcement Responsible Agency:	Not reported
Enforcement Docket Number:	Not reported
Enforcement Attorney:	Not reported
Corrective Action Component:	Not reported
Appeal Initiated Date:	Not reported
Appeal Resolution Date:	Not reported
Disposition Status Date:	Not reported
Disposition Status:	Not reported
Disposition Status Description:	Not reported
Consent/Final Order Sequence Number:	Not reported
Consent/Final Order Respondent Name:	Not reported
Consent/Final Order Lead Agency:	Not reported
Enforcement Type:	Not reported
Enforcement Responsible Person:	Not reported
Enforcement Responsible Sub-Organization:	Not reported
SEP Sequence Number:	Not reported
SEP Expenditure Amount:	Not reported
SEP Scheduled Completion Date:	Not reported
SEP Actual Date:	Not reported
SEP Defaulted Date:	Not reported
SEP Type:	Not reported
SEP Type Description:	Not reported
Proposed Amount:	Not reported
Final Monetary Amount:	Not reported
Paid Amount:	Not reported
Final Count:	Not reported
Final Amount:	Not reported
Found Violation:	No
Agency Which Determined Violation:	Not reported
Violation Short Description:	Not reported
Date Violation was Determined:	Not reported
Actual Return to Compliance Date:	Not reported
Return to Compliance Qualifier:	Not reported
Violation Responsible Agency:	Not reported

Map ID
Direction
Distance
Elevation

MAP FINDINGS

Site

Database(s)

EDR ID Number
EPA ID Number

ENVIRONMENTAL RECYCLING CO (Continued)

1000989333

Scheduled Compliance Date:	Not reported
Enforcement Identifier:	Not reported
Date of Enforcement Action:	Not reported
Enforcement Responsible Agency:	Not reported
Enforcement Docket Number:	Not reported
Enforcement Attorney:	Not reported
Corrective Action Component:	Not reported
Appeal Initiated Date:	Not reported
Appeal Resolution Date:	Not reported
Disposition Status Date:	Not reported
Disposition Status:	Not reported
Disposition Status Description:	Not reported
Consent/Final Order Sequence Number:	Not reported
Consent/Final Order Respondent Name:	Not reported
Consent/Final Order Lead Agency:	Not reported
Enforcement Type:	Not reported
Enforcement Responsible Person:	Not reported
Enforcement Responsible Sub-Organization:	Not reported
SEP Sequence Number:	Not reported
SEP Expenditure Amount:	Not reported
SEP Scheduled Completion Date:	Not reported
SEP Actual Date:	Not reported
SEP Defaulted Date:	Not reported
SEP Type:	Not reported
SEP Type Description:	Not reported
Proposed Amount:	Not reported
Final Monetary Amount:	Not reported
Paid Amount:	Not reported
Final Count:	Not reported
Final Amount:	Not reported
Found Violation:	No
Agency Which Determined Violation:	Not reported
Violation Short Description:	Not reported
Date Violation was Determined:	Not reported
Actual Return to Compliance Date:	Not reported
Return to Compliance Qualifier:	Not reported
Violation Responsible Agency:	Not reported
Scheduled Compliance Date:	Not reported
Enforcement Identifier:	Not reported
Date of Enforcement Action:	Not reported
Enforcement Responsible Agency:	Not reported
Enforcement Docket Number:	Not reported
Enforcement Attorney:	Not reported
Corrective Action Component:	Not reported
Appeal Initiated Date:	Not reported
Appeal Resolution Date:	Not reported
Disposition Status Date:	Not reported
Disposition Status:	Not reported
Disposition Status Description:	Not reported
Consent/Final Order Sequence Number:	Not reported
Consent/Final Order Respondent Name:	Not reported
Consent/Final Order Lead Agency:	Not reported
Enforcement Type:	Not reported
Enforcement Responsible Person:	Not reported
Enforcement Responsible Sub-Organization:	Not reported
SEP Sequence Number:	Not reported

Map ID
Direction
Distance
Elevation

MAP FINDINGS

Site

Database(s)

EDR ID Number
EPA ID Number

ENVIRONMENTAL RECYCLING CO (Continued)

1000989333

SEP Expenditure Amount: Not reported
SEP Scheduled Completion Date: Not reported
SEP Actual Date: Not reported
SEP Defaulted Date: Not reported
SEP Type: Not reported
SEP Type Description: Not reported
Proposed Amount: Not reported
Final Monetary Amount: Not reported
Paid Amount: Not reported
Final Count: Not reported
Final Amount: Not reported

Found Violation: No
Agency Which Determined Violation: Not reported
Violation Short Description: Not reported
Date Violation was Determined: Not reported
Actual Return to Compliance Date: Not reported
Return to Compliance Qualifier: Not reported
Violation Responsible Agency: Not reported
Scheduled Compliance Date: Not reported
Enforcement Identifier: Not reported
Date of Enforcement Action: Not reported
Enforcement Responsible Agency: Not reported
Enforcement Docket Number: Not reported
Enforcement Attorney: Not reported
Corrective Action Component: Not reported
Appeal Initiated Date: Not reported
Appeal Resolution Date: Not reported
Disposition Status Date: Not reported
Disposition Status: Not reported
Disposition Status Description: Not reported
Consent/Final Order Sequence Number: Not reported
Consent/Final Order Respondent Name: Not reported
Consent/Final Order Lead Agency: Not reported
Enforcement Type: Not reported
Enforcement Responsible Person: Not reported
Enforcement Responsible Sub-Organization: Not reported
SEP Sequence Number: Not reported
SEP Expenditure Amount: Not reported
SEP Scheduled Completion Date: Not reported
SEP Actual Date: Not reported
SEP Defaulted Date: Not reported
SEP Type: Not reported
SEP Type Description: Not reported
Proposed Amount: Not reported
Final Monetary Amount: Not reported
Paid Amount: Not reported
Final Count: Not reported
Final Amount: Not reported

Evaluation Action Summary:
Evaluation Date: 19850523
Evaluation Responsible Agency: State
Found Violation: No
Evaluation Type Description: COMPLIANCE SCHEDULE EVALUATION
Evaluation Responsible Person Identifier: NC007
Evaluation Responsible Sub-Organization: 07

Map ID
Direction
Distance
Elevation

MAP FINDINGS

Site

Database(s)

EDR ID Number
EPA ID Number

ENVIRONMENTAL RECYCLING CO (Continued)

1000989333

Actual Return to Compliance Date: Not reported
Scheduled Compliance Date: Not reported
Date of Request: Not reported
Date Response Received: Not reported
Request Agency: Not reported
Former Citation: Not reported

Evaluation Date: 19850729
Evaluation Responsible Agency: State
Found Violation: No
Evaluation Type Description: COMPLIANCE EVALUATION INSPECTION ON-SITE
Evaluation Responsible Person Identifier: NC007
Evaluation Responsible Sub-Organization: 07
Actual Return to Compliance Date: Not reported
Scheduled Compliance Date: Not reported
Date of Request: Not reported
Date Response Received: Not reported
Request Agency: Not reported
Former Citation: Not reported

Evaluation Date: 19850712
Evaluation Responsible Agency: State
Found Violation: No
Evaluation Type Description: COMPLIANCE SCHEDULE EVALUATION
Evaluation Responsible Person Identifier: NC007
Evaluation Responsible Sub-Organization: 07
Actual Return to Compliance Date: Not reported
Scheduled Compliance Date: Not reported
Date of Request: Not reported
Date Response Received: Not reported
Request Agency: Not reported
Former Citation: Not reported

Evaluation Date: 19850227
Evaluation Responsible Agency: State
Found Violation: No
Evaluation Type Description: FINANCIAL RECORD REVIEW
Evaluation Responsible Person Identifier: NC009
Evaluation Responsible Sub-Organization: 02
Actual Return to Compliance Date: Not reported
Scheduled Compliance Date: Not reported
Date of Request: Not reported
Date Response Received: Not reported
Request Agency: Not reported
Former Citation: Not reported

Evaluation Date: 19850809
Evaluation Responsible Agency: State
Found Violation: No
Evaluation Type Description: COMPLIANCE SCHEDULE EVALUATION
Evaluation Responsible Person Identifier: NC007
Evaluation Responsible Sub-Organization: 07
Actual Return to Compliance Date: Not reported
Scheduled Compliance Date: Not reported
Date of Request: Not reported
Date Response Received: Not reported
Request Agency: Not reported

Map ID
Direction
Distance
Elevation

MAP FINDINGS

Site

Database(s)

EDR ID Number
EPA ID Number

ENVIRONMENTAL RECYCLING CO (Continued)

1000989333

Former Citation:	Not reported
Evaluation Date:	19850627
Evaluation Responsible Agency:	State
Found Violation:	No
Evaluation Type Description:	COMPLIANCE EVALUATION INSPECTION ON-SITE
Evaluation Responsible Person Identifier:	NC007
Evaluation Responsible Sub-Organization:	07
Actual Return to Compliance Date:	Not reported
Scheduled Compliance Date:	Not reported
Date of Request:	Not reported
Date Response Received:	Not reported
Request Agency:	Not reported
Former Citation:	Not reported
Evaluation Date:	19841002
Evaluation Responsible Agency:	State
Found Violation:	No
Evaluation Type Description:	COMPLIANCE SCHEDULE EVALUATION
Evaluation Responsible Person Identifier:	NC007
Evaluation Responsible Sub-Organization:	07
Actual Return to Compliance Date:	Not reported
Scheduled Compliance Date:	Not reported
Date of Request:	Not reported
Date Response Received:	Not reported
Request Agency:	Not reported
Former Citation:	Not reported
Evaluation Date:	19850517
Evaluation Responsible Agency:	State
Found Violation:	No
Evaluation Type Description:	COMPLIANCE SCHEDULE EVALUATION
Evaluation Responsible Person Identifier:	NC007
Evaluation Responsible Sub-Organization:	07
Actual Return to Compliance Date:	Not reported
Scheduled Compliance Date:	Not reported
Date of Request:	Not reported
Date Response Received:	Not reported
Request Agency:	Not reported
Former Citation:	Not reported
Evaluation Date:	19860415
Evaluation Responsible Agency:	State
Found Violation:	Yes
Evaluation Type Description:	NON-FINANCIAL RECORD REVIEW
Evaluation Responsible Person Identifier:	NC009
Evaluation Responsible Sub-Organization:	07
Actual Return to Compliance Date:	19860428
Scheduled Compliance Date:	19860507
Date of Request:	Not reported
Date Response Received:	Not reported
Request Agency:	Not reported
Former Citation:	Not reported
Evaluation Date:	19850318
Evaluation Responsible Agency:	State
Found Violation:	No

Map ID
Direction
Distance
Elevation

MAP FINDINGS

Site

Database(s)

EDR ID Number
EPA ID Number

ENVIRONMENTAL RECYCLING CO (Continued)

1000989333

Evaluation Type Description:	COMPLIANCE EVALUATION INSPECTION ON-SITE
Evaluation Responsible Person Identifier:	NC007
Evaluation Responsible Sub-Organization:	07
Actual Return to Compliance Date:	Not reported
Scheduled Compliance Date:	Not reported
Date of Request:	Not reported
Date Response Received:	Not reported
Request Agency:	Not reported
Former Citation:	Not reported
Evaluation Date:	19850208
Evaluation Responsible Agency:	State
Found Violation:	No
Evaluation Type Description:	COMPLIANCE SCHEDULE EVALUATION
Evaluation Responsible Person Identifier:	NC007
Evaluation Responsible Sub-Organization:	07
Actual Return to Compliance Date:	Not reported
Scheduled Compliance Date:	Not reported
Date of Request:	Not reported
Date Response Received:	Not reported
Request Agency:	Not reported
Former Citation:	Not reported
Evaluation Date:	19840214
Evaluation Responsible Agency:	State
Found Violation:	Yes
Evaluation Type Description:	COMPLIANCE EVALUATION INSPECTION ON-SITE
Evaluation Responsible Person Identifier:	NC007
Evaluation Responsible Sub-Organization:	07
Actual Return to Compliance Date:	19841002
Scheduled Compliance Date:	Not reported
Date of Request:	Not reported
Date Response Received:	Not reported
Request Agency:	Not reported
Former Citation:	Not reported
Evaluation Date:	19850403
Evaluation Responsible Agency:	State
Found Violation:	No
Evaluation Type Description:	COMPLIANCE SCHEDULE EVALUATION
Evaluation Responsible Person Identifier:	NC007
Evaluation Responsible Sub-Organization:	07
Actual Return to Compliance Date:	Not reported
Scheduled Compliance Date:	Not reported
Date of Request:	Not reported
Date Response Received:	Not reported
Request Agency:	Not reported
Former Citation:	Not reported
Evaluation Date:	19850411
Evaluation Responsible Agency:	State
Found Violation:	No
Evaluation Type Description:	COMPLIANCE SCHEDULE EVALUATION
Evaluation Responsible Person Identifier:	NC007
Evaluation Responsible Sub-Organization:	07
Actual Return to Compliance Date:	Not reported
Scheduled Compliance Date:	Not reported

Map ID
Direction
Distance
Elevation

MAP FINDINGS

Site

Database(s)

EDR ID Number
EPA ID Number

ENVIRONMENTAL RECYCLING CO (Continued)

1000989333

Date of Request: Not reported
Date Response Received: Not reported
Request Agency: Not reported
Former Citation: Not reported

Evaluation Date: 19850425
Evaluation Responsible Agency: State
Found Violation: No
Evaluation Type Description: COMPLIANCE SCHEDULE EVALUATION
Evaluation Responsible Person Identifier: NC007
Evaluation Responsible Sub-Organization: 07
Actual Return to Compliance Date: Not reported
Scheduled Compliance Date: Not reported
Date of Request: Not reported
Date Response Received: Not reported
Request Agency: Not reported
Former Citation: Not reported

Evaluation Date: 19850716
Evaluation Responsible Agency: State
Found Violation: No
Evaluation Type Description: COMPLIANCE SCHEDULE EVALUATION
Evaluation Responsible Person Identifier: NC007
Evaluation Responsible Sub-Organization: 07
Actual Return to Compliance Date: Not reported
Scheduled Compliance Date: Not reported
Date of Request: Not reported
Date Response Received: Not reported
Request Agency: Not reported
Former Citation: Not reported

Evaluation Date: 19850221
Evaluation Responsible Agency: State
Found Violation: No
Evaluation Type Description: COMPLIANCE SCHEDULE EVALUATION
Evaluation Responsible Person Identifier: NC007
Evaluation Responsible Sub-Organization: 07
Actual Return to Compliance Date: Not reported
Scheduled Compliance Date: Not reported
Date of Request: Not reported
Date Response Received: Not reported
Request Agency: Not reported
Former Citation: Not reported

Evaluation Date: 19840823
Evaluation Responsible Agency: State
Found Violation: Yes
Evaluation Type Description: COMPLIANCE EVALUATION INSPECTION ON-SITE
Evaluation Responsible Person Identifier: NC007
Evaluation Responsible Sub-Organization: 07
Actual Return to Compliance Date: 19841002
Scheduled Compliance Date: 19841001
Date of Request: Not reported
Date Response Received: Not reported
Request Agency: Not reported
Former Citation: Not reported

Map ID
Direction
Distance
Elevation

MAP FINDINGS

Site

Database(s)

EDR ID Number
EPA ID Number

ENVIRONMENTAL RECYCLING CO (Continued)

1000989333

Evaluation Date: 19860428
Evaluation Responsible Agency: State
Found Violation: Yes
Evaluation Type Description: NON-FINANCIAL RECORD REVIEW
Evaluation Responsible Person Identifier: NC009
Evaluation Responsible Sub-Organization: 07
Actual Return to Compliance Date: 19860521
Scheduled Compliance Date: 19860510
Date of Request: Not reported
Date Response Received: Not reported
Request Agency: Not reported
Former Citation: Not reported

Evaluation Date: 19850531
Evaluation Responsible Agency: State
Found Violation: No
Evaluation Type Description: COMPLIANCE SCHEDULE EVALUATION
Evaluation Responsible Person Identifier: NC007
Evaluation Responsible Sub-Organization: 07
Actual Return to Compliance Date: Not reported
Scheduled Compliance Date: Not reported
Date of Request: Not reported
Date Response Received: Not reported
Request Agency: Not reported
Former Citation: Not reported

Evaluation Date: 19850510
Evaluation Responsible Agency: State
Found Violation: No
Evaluation Type Description: COMPLIANCE SCHEDULE EVALUATION
Evaluation Responsible Person Identifier: NC007
Evaluation Responsible Sub-Organization: 07
Actual Return to Compliance Date: Not reported
Scheduled Compliance Date: Not reported
Date of Request: Not reported
Date Response Received: Not reported
Request Agency: Not reported
Former Citation: Not reported

Evaluation Date: 19850214
Evaluation Responsible Agency: State
Found Violation: No
Evaluation Type Description: COMPLIANCE SCHEDULE EVALUATION
Evaluation Responsible Person Identifier: NC007
Evaluation Responsible Sub-Organization: 07
Actual Return to Compliance Date: Not reported
Scheduled Compliance Date: Not reported
Date of Request: Not reported
Date Response Received: Not reported
Request Agency: Not reported
Former Citation: Not reported

Evaluation Date: 19850228
Evaluation Responsible Agency: State
Found Violation: Yes
Evaluation Type Description: COMPLIANCE EVALUATION INSPECTION ON-SITE
Evaluation Responsible Person Identifier: NC007

Map ID
Direction
Distance
Elevation

MAP FINDINGS

Site

Database(s)

EDR ID Number
EPA ID Number

ENVIRONMENTAL RECYCLING CO (Continued)

1000989333

Evaluation Responsible Sub-Organization:	07
Actual Return to Compliance Date:	19850809
Scheduled Compliance Date:	19850315
Date of Request:	Not reported
Date Response Received:	Not reported
Request Agency:	Not reported
Former Citation:	Not reported
Evaluation Date:	19851113
Evaluation Responsible Agency:	State
Found Violation:	No
Evaluation Type Description:	COMPLIANCE EVALUATION INSPECTION ON-SITE
Evaluation Responsible Person Identifier:	NC007
Evaluation Responsible Sub-Organization:	07
Actual Return to Compliance Date:	Not reported
Scheduled Compliance Date:	Not reported
Date of Request:	Not reported
Date Response Received:	Not reported
Request Agency:	Not reported
Former Citation:	Not reported
Evaluation Date:	19850419
Evaluation Responsible Agency:	State
Found Violation:	No
Evaluation Type Description:	COMPLIANCE SCHEDULE EVALUATION
Evaluation Responsible Person Identifier:	NC007
Evaluation Responsible Sub-Organization:	07
Actual Return to Compliance Date:	Not reported
Scheduled Compliance Date:	Not reported
Date of Request:	Not reported
Date Response Received:	Not reported
Request Agency:	Not reported
Former Citation:	Not reported
Evaluation Date:	19860807
Evaluation Responsible Agency:	State
Found Violation:	No
Evaluation Type Description:	COMPLIANCE EVALUATION INSPECTION ON-SITE
Evaluation Responsible Person Identifier:	NC007
Evaluation Responsible Sub-Organization:	07
Actual Return to Compliance Date:	Not reported
Scheduled Compliance Date:	Not reported
Date of Request:	Not reported
Date Response Received:	Not reported
Request Agency:	Not reported
Former Citation:	Not reported
Evaluation Date:	19861222
Evaluation Responsible Agency:	State
Found Violation:	No
Evaluation Type Description:	COMPLIANCE EVALUATION INSPECTION ON-SITE
Evaluation Responsible Person Identifier:	NC007
Evaluation Responsible Sub-Organization:	07
Actual Return to Compliance Date:	Not reported
Scheduled Compliance Date:	Not reported
Date of Request:	Not reported
Date Response Received:	Not reported

Map ID
Direction
Distance
Elevation

MAP FINDINGS

Site

Database(s)

EDR ID Number
EPA ID Number

ENVIRONMENTAL RECYCLING CO (Continued)

1000989333

Request Agency: Not reported
Former Citation: Not reported

Evaluation Date: 19850201
Evaluation Responsible Agency: State
Found Violation: No
Evaluation Type Description: COMPLIANCE SCHEDULE EVALUATION
Evaluation Responsible Person Identifier: NC007
Evaluation Responsible Sub-Organization: 07
Actual Return to Compliance Date: Not reported
Scheduled Compliance Date: Not reported
Date of Request: Not reported
Date Response Received: Not reported
Request Agency: Not reported
Former Citation: Not reported

41
SSW
1/2-1
0.663 mi.
3499 ft.

AMORE/WORTH CHEMICAL
2418 EAST PETTIGREW ST
DURHAM, NC

SHWS S108631487
N/A

Relative:
Higher

SHWS:
Name: AMORE/WORTH CHEMICAL
Address: 2418 EAST PETTIGREW ST
City,State,Zip: DURHAM, NC
EPAID: NCD075582197
Lat/Longitude: 35.97671 / -78.87451
Geolocation Method: ON SCREEN PLACEMENT ON GEOREFERENCED MAP

Actual:
400 ft.

[Click here to access the North Carolina DEQ records for this facility:](#)

Map ID
Direction
Distance
Elevation

MAP FINDINGS

Site

Database(s)

EDR ID Number
EPA ID Number

42
SW
1/2-1
0.677 mi.
3574 ft.

**BRENNTAG MID-SOUTH
2000 EAST PETTIGREW ST.
DURHAM, NC 27703**

**SEMS 1000407238
RCRA-LQG NCD047372503
SHWS
LUST
UST
IMD
SSTS
US AIRS**

**Relative:
Higher**

**Actual:
403 ft.**

SEMS:

Site ID: 0410955
EPA ID: NCD047372503
Name: BRENNTAG SOUTHEAST CHEMICAL SPILL
Address: 2000 EAST PETTIGREW STRETT
Address 2: Not reported
City,State,Zip: DURHAM, NC 27702
Cong District: Not reported
FIPS Code: 37063
Latitude: +35.58454
Longitude: -078.52501
FF: N
NPL: Not on the NPL
Non NPL Status: NFRAP-Site does not qualify for the NPL based on existing information

SEMS Detail:

Region: 04
Site ID: 0410955
EPA ID: NCD047372503
Site Name: BRENNTAG SOUTHEAST CHEMICAL SPILL
NPL: N
FF: N
OU: 00
Action Code: DS
Action Name: DISCVRY
SEQ: 1
Start Date: 2020-10-08 05:00:00
Finish Date: 2020-10-08 05:00:00
Qual: Not reported
Current Action Lead: EPA Perf In-Hse

Region: 04
Site ID: 0410955
EPA ID: NCD047372503
Site Name: BRENNTAG SOUTHEAST CHEMICAL SPILL
NPL: N
FF: N
OU: 00
Action Code: OO
Action Name: SITE REASS
SEQ: 1
Start Date: 2020-06-26 05:00:00
Finish Date: 2020-10-08 05:00:00
Qual: N
Current Action Lead: EPA Perf

Region: 04
Site ID: 0410955
EPA ID: NCD047372503
Site Name: BRENNTAG SOUTHEAST CHEMICAL SPILL
NPL: N

Map ID
 Direction
 Distance
 Elevation

MAP FINDINGS

Site

Database(s)

EDR ID Number
 EPA ID Number

BRENNTAG MID-SOUTH (Continued)

1000407238

FF:	N
OU:	00
Action Code:	PJ
Action Name:	RP EM REM
SEQ:	1
Start Date:	2013-03-16 04:00:00
Finish Date:	2013-03-16 04:00:00
Qual:	C
Current Action Lead:	EPA Ovrsght
Region:	04
Site ID:	0410955
EPA ID:	NCD047372503
Site Name:	BRENNTAG SOUTHEAST CHEMICAL SPILL
NPL:	N
FF:	N
OU:	00
Action Code:	HX
Action Name:	PRE-CERC
SEQ:	1
Start Date:	2017-07-19 05:00:00
Finish Date:	2020-10-08 05:00:00
Qual:	Not reported
Current Action Lead:	St Perf

RCRA Listings:

Date Form Received by Agency:	20220228
Handler Name:	Brenntag Mid-South
Handler Address:	EAST PETTIGREW ST.
Handler City,State,Zip:	DURHAM, NC 27703
EPA ID:	NCD047372503
Contact Name:	DAVID M GRENOBLE
Contact Address:	EAST PETTIGREW ST.
Contact City,State,Zip:	DURHAM, NC 27703
Contact Telephone:	270-869-5806
Contact Fax:	919-596-5441
Contact Email:	DGRENOBLE@BRENNTAG.COM
Contact Title:	SRQ MANAGER
EPA Region:	04
Land Type:	Private
Federal Waste Generator Description:	Large Quantity Generator
Non-Notifier:	Not reported
Biennial Report Cycle:	2021
Accessibility:	Not reported
Active Site Indicator:	Handler Activities
State District Owner:	Not reported
State District:	Not reported
Mailing Address:	EAST PETTIGREW ST.
Mailing City,State,Zip:	DURHAM, NC 27703
Owner Name:	Brenntag Mid-South
Owner Type:	Private
Operator Name:	Brenntag Mid-South
Operator Type:	Private
Short-Term Generator Activity:	No
Importer Activity:	No
Mixed Waste Generator:	No

Map ID
Direction
Distance
Elevation

MAP FINDINGS

Site

Database(s)

EDR ID Number
EPA ID Number

BRENTAG MID-SOUTH (Continued)

1000407238

Transporter Activity:	Yes
Transfer Facility Activity:	No
Recycler Activity with Storage:	No
Small Quantity On-Site Burner Exemption:	No
Smelting Melting and Refining Furnace Exemption:	No
Underground Injection Control:	No
Off-Site Waste Receipt:	No
Universal Waste Indicator:	No
Universal Waste Destination Facility:	No
Federal Universal Waste:	No
Active Site State-Reg Handler:	---
Federal Facility Indicator:	Not reported
Hazardous Secondary Material Indicator:	N
Sub-Part K Indicator:	Not reported
2018 GPRA Permit Baseline:	Not on the Baseline
2018 GPRA Renewals Baseline:	Not on the Baseline
202 GPRA Corrective Action Baseline:	No
Subject to Corrective Action Universe:	No
Non-TSDFs Where RCRA CA has Been Imposed Universe:	No
Corrective Action Priority Ranking:	No NCAPS ranking
Environmental Control Indicator:	No
Institutional Control Indicator:	No
Human Exposure Controls Indicator:	N/A
Groundwater Controls Indicator:	N/A
Significant Non-Complier Universe:	No
Unaddressed Significant Non-Complier Universe:	No
Addressed Significant Non-Complier Universe:	No
Significant Non-Complier With a Compliance Schedule Universe:	No
Financial Assurance Required:	Not reported
Handler Date of Last Change:	20220728
Recognized Trader-Importer:	No
Recognized Trader-Exporter:	No
Importer of Spent Lead Acid Batteries:	No
Exporter of Spent Lead Acid Batteries:	No
Recycler Activity Without Storage:	No
Manifest Broker:	No
Sub-Part P Indicator:	No

Biennial: List of Years

Year: 2021

[Click Here for Biennial Reporting System Data:](#)

Year: 2019

[Click Here for Biennial Reporting System Data:](#)

Year: 2017

[Click Here for Biennial Reporting System Data:](#)

Year: 2015

[Click Here for Biennial Reporting System Data:](#)

Year: 2013

[Click Here for Biennial Reporting System Data:](#)

Year: 2011

Map ID
Direction
Distance
Elevation

MAP FINDINGS

Site

Database(s)

EDR ID Number
EPA ID Number

BRENNTAG MID-SOUTH (Continued)

1000407238

[Click Here for Biennial Reporting System Data:](#)

Year: 2009

[Click Here for Biennial Reporting System Data:](#)

Year: 2007

[Click Here for Biennial Reporting System Data:](#)

Year: 2005

[Click Here for Biennial Reporting System Data:](#)

Year: 2003

[Click Here for Biennial Reporting System Data:](#)

Year: 2001

[Click Here for Biennial Reporting System Data:](#)

Hazardous Waste Summary:

Waste Code: D001
Waste Description: Ignitable Waste

Waste Code: D002
Waste Description: Corrosive Waste

Waste Code: D003
Waste Description: Reactive Waste

Waste Code: D005
Waste Description: Barium

Waste Code: D006
Waste Description: Cadmium

Waste Code: D007
Waste Description: Chromium

Waste Code: D008
Waste Description: Lead

Waste Code: D009
Waste Description: Mercury

Waste Code: D011
Waste Description: Silver

Waste Code: D013
Waste Description: Lindane (1,2,3,4,5,6-Hexa-Chlorocyclohexane, Gamma Isomer)

Waste Code: D018
Waste Description: Benzene

Waste Code: D021
Waste Description: Chlorobenzene

Waste Code: D022
Waste Description: Chloroform

Map ID
Direction
Distance
Elevation

MAP FINDINGS

Site

Database(s)

EDR ID Number
EPA ID Number

BRENTAG MID-SOUTH (Continued)

1000407238

Waste Code:	D027
Waste Description:	1,4-Dichlorobenzene
Waste Code:	D029
Waste Description:	1,1-Dichloroethylene
Waste Code:	D033
Waste Description:	Hexachlorobutadiene
Waste Code:	D035
Waste Description:	Methyl Ethyl Ketone
Waste Code:	D039
Waste Description:	Tetrachloroethylene
Waste Code:	D040
Waste Description:	Trichlorethylene
Waste Code:	F001
Waste Description:	The Following Spent Halogenated Solvents Used In Degreasing: Tetrachloroethylene, Trichlorethylene, Methylene Chloride, 1,1,1-Trichloroethane, Carbon Tetrachloride And Chlorinated Fluorocarbons; All Spent Solvent Mixtures/Blends Used In Degreasing Containing, Before Use, A Total Of Ten Percent Or More (By Volume) Of One Or More Of The Above Halogenated Solvents Or Those Solvents Listed In F002, F004, And F005; And Still Bottoms From The Recovery Of These Spent Solvents And Spent Solvent Mixtures.
Waste Code:	F002
Waste Description:	The Following Spent Halogenated Solvents: Tetrachloroethylene, Methylene Chloride, Trichloroethylene, 1,1,1-Trichloroethane, Chlorobenzene, 1,1,2-Trichloro-1,2,2-Trifluoroethane, Ortho-Dichlorobenzene, Trichlorofluoromethane, And 1,1,2, Trichloroethane; All Spent Solvent Mixtures/Blends Containing, Before Use, A Total Of Ten Percent Or More (By Volume) Of One Or More Of The Above Halogenated Solvents Or Those Solvents Listed In F001, F004, And F005; And Still Bottoms From The Recovery Of These Spent Solvents And Spent Solvent Mixtures.
Waste Code:	F003
Waste Description:	The Following Spent Nonhalogenated Solvents: Xylene, Acetone, Ethyl Acetate, Ethyl Benzene, Ethyl Ether, Methyl Isobutyl Ketone, N-Butyl Alcohol, Cyclohexanone, And Methanol; All Spent Solvent Mixtures/Blends Containing, Before Use, Only The Above Spent Nonhalogenated Solvents; And All Spent Solvent Mixtures/Blends Containing, Before Use, One Or More Of The Above Nonhalogenated Solvents, And A Total Of Ten Percent Or More (By Volume) Of One Or More Of Those Solvents Listed In F001, F002, F004, And F005; And Still Bottoms From The Recovery Of These Spent Solvents And Spent Solvent Mixtures.
Waste Code:	F004
Waste Description:	The Following Spent Nonhalogenated Solvents: Cresols, Cresylic Acid, And Nitrobenzene; And The Still Bottoms From The Recovery Of These Solvents; All Spent Solvent Mixtures/Blends Containing, Before Use, A Total Of Ten Percent Or More (By Volume) Of One Or More Of The Above Nonhalogenated Solvents Or Those Solvents Listed In F001, F002, And

Map ID
Direction
Distance
Elevation

MAP FINDINGS

Site

Database(s)

EDR ID Number
EPA ID Number

BRENNTAG MID-SOUTH (Continued)

1000407238

F005; And Still Bottoms From The Recovery Of These Spent Solvents And Spent Solvent Mixtures.

Waste Code: F005
Waste Description: The Following Spent Nonhalogenated Solvents: Toluene, Methyl Ethyl Ketone, Carbon Disulfide, Isobutanol, Pyridine, Benzene, 2-Ethoxyethanol, And 2-Nitropropane; All Spent Solvent Mixtures/Blends Containing, Before Use, A Total Of Ten Percent Or More (By Volume) Of One Or More Of The Above Nonhalogenated Solvents Or Those Solvents Listed In F001, F002, Or F004; And Still Bottoms From The Recovery Of These Spent Solvents And Spent Solvent Mixtures.

Waste Code: U002
Waste Description: 2-Propanone (l) (Or) Acetone (l)

Waste Code: U008
Waste Description: 2-Propenoic Acid (l) (Or) Acrylic Acid (l)

Waste Code: U031
Waste Description: 1-Butanol (l) (Or) N-Butyl Alcohol (l)

Waste Code: U043
Waste Description: Ethene, Chloro- (Or) Vinyl Chloride

Waste Code: U057
Waste Description: Cyclohexanone (l)

Waste Code: U076
Waste Description: Ethane, 1,1-Dichloro- (Or) Ethylidene Dichloride

Waste Code: U079
Waste Description: 1,2-Dichloroethylene (Or) Ethene, 1,2-Dichloro-,(E)-

Waste Code: U080
Waste Description: Methane, Dichloro- (Or) Methylene Chloride

Waste Code: U112
Waste Description: Acetic Acid, Ethyl Ester (l) (Or) Ethyl Acetate (l)

Waste Code: U113
Waste Description: 2-Propenoic Acid, Ethyl Ester (l) (Or) Ethyl Acrylate (l)

Waste Code: U122
Waste Description: Formaldehyde

Waste Code: U154
Waste Description: Methanol (l) (Or) Methyl Alcohol (l)

Waste Code: U165
Waste Description: Naphthalene

Waste Code: U210
Waste Description: Ethene, Tetrachloro- (Or) Tetrachloroethylene

Waste Code: U213
Waste Description: Furan, Tetrahydro-(l) (Or) Tetrahydrofuran (l)

Map ID
Direction
Distance
Elevation

MAP FINDINGS

Site

Database(s)

EDR ID Number
EPA ID Number

BRENNTAG MID-SOUTH (Continued)

1000407238

Waste Code: U220
Waste Description: Benzene, Methyl- (Or) Toluene

Waste Code: U226
Waste Description: Ethane, 1,1,1-Trichloro- (Or) Methyl Chloroform

Waste Code: U228
Waste Description: Ethene, Trichloro- (Or) Trichloroethylene

Handler - Owner Operator:

Owner/Operator Indicator: Owner
Owner/Operator Name: BRENNTAG SOUTHEAST
Legal Status: Private
Date Became Current: 19990901
Date Ended Current: Not reported
Owner/Operator Address: 2000 E PETTIGREW STREET
Owner/Operator City,State,Zip: DURHAM, NC 27703
Owner/Operator Telephone: Not reported
Owner/Operator Telephone Ext: Not reported
Owner/Operator Fax: Not reported
Owner/Operator Email: Not reported

Owner/Operator Indicator: Operator
Owner/Operator Name: BRENNTAG SOUTHEAST
Legal Status: Private
Date Became Current: 19990901
Date Ended Current: Not reported
Owner/Operator Address: Not reported
Owner/Operator City,State,Zip: Not reported
Owner/Operator Telephone: Not reported
Owner/Operator Telephone Ext: Not reported
Owner/Operator Fax: Not reported
Owner/Operator Email: Not reported

Owner/Operator Indicator: Owner
Owner/Operator Name: BRENNTAG SOUTHEAST. INC.
Legal Status: Private
Date Became Current: 19990901
Date Ended Current: Not reported
Owner/Operator Address: PO BOX 1491
Owner/Operator City,State,Zip: DURHAM, NC 27702
Owner/Operator Telephone: Not reported
Owner/Operator Telephone Ext: Not reported
Owner/Operator Fax: Not reported
Owner/Operator Email: Not reported

Owner/Operator Indicator: Owner
Owner/Operator Name: BRENNTAG SOUTHEAST, INC.
Legal Status: Private
Date Became Current: 19990901
Date Ended Current: Not reported
Owner/Operator Address: 2000 EAST PETTIGREW STREET
Owner/Operator City,State,Zip: DURHAM, NC 27703
Owner/Operator Telephone: Not reported
Owner/Operator Telephone Ext: Not reported
Owner/Operator Fax: Not reported
Owner/Operator Email: Not reported

Map ID
Direction
Distance
Elevation

MAP FINDINGS

Site

Database(s)

EDR ID Number
EPA ID Number

BRENNTAG MID-SOUTH (Continued)

1000407238

Owner/Operator Indicator: Owner
Owner/Operator Name: BRENNTAG MID-SOUTH
Legal Status: Private
Date Became Current: 20130101
Date Ended Current: Not reported
Owner/Operator Address: 1405 HIGHWAY 136 WEST
Owner/Operator City,State,Zip: HENDERSON, KY 42420
Owner/Operator Telephone: Not reported
Owner/Operator Telephone Ext: Not reported
Owner/Operator Fax: Not reported
Owner/Operator Email: Not reported

Owner/Operator Indicator: Owner
Owner/Operator Name: BRENNTAG SOUTHEAST INC
Legal Status: Private
Date Became Current: 19990901
Date Ended Current: Not reported
Owner/Operator Address: 2000 E PETTIGREW ST
Owner/Operator City,State,Zip: DURHAM, NC 27703
Owner/Operator Telephone: Not reported
Owner/Operator Telephone Ext: Not reported
Owner/Operator Fax: Not reported
Owner/Operator Email: Not reported

Owner/Operator Indicator: Operator
Owner/Operator Name: BRENNTAG MID-SOUTH, INC
Legal Status: Private
Date Became Current: 20130101
Date Ended Current: Not reported
Owner/Operator Address: 2000 E PETTIGREW ST
Owner/Operator City,State,Zip: DURHAM, NC 27703
Owner/Operator Telephone: 919-281-2933
Owner/Operator Telephone Ext: Not reported
Owner/Operator Fax: Not reported
Owner/Operator Email: Not reported

Owner/Operator Indicator: Operator
Owner/Operator Name: BRENNTAG MID-SOUTH INC
Legal Status: Private
Date Became Current: 20130101
Date Ended Current: Not reported
Owner/Operator Address: 2000 E PETTIGREW ST
Owner/Operator City,State,Zip: DURHAM, NC 27703
Owner/Operator Telephone: 919-281-2933
Owner/Operator Telephone Ext: Not reported
Owner/Operator Fax: Not reported
Owner/Operator Email: Not reported

Owner/Operator Indicator: Operator
Owner/Operator Name: BRENNTAG SOUTHEAST, INC.
Legal Status: Private
Date Became Current: 19990901
Date Ended Current: Not reported
Owner/Operator Address: Not reported
Owner/Operator City,State,Zip: Not reported
Owner/Operator Telephone: Not reported
Owner/Operator Telephone Ext: Not reported

Map ID
Direction
Distance
Elevation

MAP FINDINGS

Site

Database(s)

EDR ID Number
EPA ID Number

BRENNTAG MID-SOUTH (Continued)

1000407238

Owner/Operator Fax:	Not reported
Owner/Operator Email:	Not reported
Owner/Operator Indicator:	Operator
Owner/Operator Name: BRENNTAG SOUTHEAST, INC.	
Legal Status:	Private
Date Became Current:	19990901
Date Ended Current:	Not reported
Owner/Operator Address:	Not reported
Owner/Operator City,State,Zip:	Not reported
Owner/Operator Telephone:	Not reported
Owner/Operator Telephone Ext:	Not reported
Owner/Operator Fax:	Not reported
Owner/Operator Email:	Not reported
Owner/Operator Indicator:	Operator
Owner/Operator Name: BRENNTAG MID-SOUTH	
Legal Status:	Private
Date Became Current:	20130101
Date Ended Current:	Not reported
Owner/Operator Address:	Not reported
Owner/Operator City,State,Zip:	Not reported
Owner/Operator Telephone:	Not reported
Owner/Operator Telephone Ext:	Not reported
Owner/Operator Fax:	Not reported
Owner/Operator Email:	Not reported
Owner/Operator Indicator:	Owner
Owner/Operator Name: BRENNTAG MID-SOUTH	
Legal Status:	Private
Date Became Current:	20130101
Date Ended Current:	Not reported
Owner/Operator Address:	1405 HIGHWAY 136 WEST
Owner/Operator City,State,Zip:	HENDERSON, KY 42420
Owner/Operator Telephone:	270-830-1200
Owner/Operator Telephone Ext:	Not reported
Owner/Operator Fax:	Not reported
Owner/Operator Email:	CROBERTS@BRENNTAG.COM
Owner/Operator Indicator:	Operator
Owner/Operator Name: BRENNTAG MID-SOUTH	
Legal Status:	Private
Date Became Current:	20130101
Date Ended Current:	Not reported
Owner/Operator Address:	2000 EAST PETTIGREW ST.
Owner/Operator City,State,Zip:	DURHAM, NC 27703
Owner/Operator Telephone:	919-281-2993
Owner/Operator Telephone Ext:	Not reported
Owner/Operator Fax:	919-596-5441
Owner/Operator Email:	JBEST@BRENNTAG.COM
Owner/Operator Indicator:	Owner
Owner/Operator Name: BRENNTAG SOUTHEAST	
Legal Status:	Private
Date Became Current:	19990901
Date Ended Current:	Not reported
Owner/Operator Address:	2000 E PETTIGREW STREET

Map ID
Direction
Distance
Elevation

MAP FINDINGS

Site

Database(s)

EDR ID Number
EPA ID Number

BRENNTAG MID-SOUTH (Continued)

1000407238

Owner/Operator City,State,Zip:	DURHAM, NC 27703
Owner/Operator Telephone:	Not reported
Owner/Operator Telephone Ext:	Not reported
Owner/Operator Fax:	Not reported
Owner/Operator Email:	Not reported
Owner/Operator Indicator:	Owner
Owner/Operator Name: BRENNTAG MID-SOUTH INC	
Legal Status:	Private
Date Became Current:	20130101
Date Ended Current:	Not reported
Owner/Operator Address:	1405 HWY 136 W
Owner/Operator City,State,Zip:	HENDERSON, KY 42420
Owner/Operator Telephone:	270-830-1200
Owner/Operator Telephone Ext:	Not reported
Owner/Operator Fax:	Not reported
Owner/Operator Email:	Not reported
Owner/Operator Indicator:	Owner
Owner/Operator Name: BRENNTAG SOUTHEAST	
Legal Status:	Private
Date Became Current:	19990901
Date Ended Current:	Not reported
Owner/Operator Address:	2000 E PETTIGREW STREET
Owner/Operator City,State,Zip:	DURHAM, NC 27703
Owner/Operator Telephone:	Not reported
Owner/Operator Telephone Ext:	Not reported
Owner/Operator Fax:	Not reported
Owner/Operator Email:	Not reported
Owner/Operator Indicator:	Operator
Owner/Operator Name: BRENNTAG SOUTHEAST	
Legal Status:	Private
Date Became Current:	19990901
Date Ended Current:	Not reported
Owner/Operator Address:	Not reported
Owner/Operator City,State,Zip:	Not reported
Owner/Operator Telephone:	Not reported
Owner/Operator Telephone Ext:	Not reported
Owner/Operator Fax:	Not reported
Owner/Operator Email:	Not reported
Owner/Operator Indicator:	Owner
Owner/Operator Name: BRENNTAG SOUTHEAST	
Legal Status:	Private
Date Became Current:	19990901
Date Ended Current:	Not reported
Owner/Operator Address:	2000 E PETTIGREW STREET
Owner/Operator City,State,Zip:	DURHAM, NC 27703
Owner/Operator Telephone:	919-596-0681
Owner/Operator Telephone Ext:	Not reported
Owner/Operator Fax:	Not reported
Owner/Operator Email:	Not reported
Owner/Operator Indicator:	Owner
Owner/Operator Name: BRENNTAG MID-SOUTH	
Legal Status:	Private

Map ID
Direction
Distance
Elevation

MAP FINDINGS

Site

Database(s)

EDR ID Number
EPA ID Number

BRENNTAG MID-SOUTH (Continued)

1000407238

Date Became Current:	20130101
Date Ended Current:	Not reported
Owner/Operator Address:	1405 HIGHWAY 136 WEST
Owner/Operator City,State,Zip:	HENDERSON, KY 42420
Owner/Operator Telephone:	Not reported
Owner/Operator Telephone Ext:	Not reported
Owner/Operator Fax:	Not reported
Owner/Operator Email:	Not reported
Owner/Operator Indicator:	Operator
Owner/Operator Name:	BRENNTAG SOUTHEAST INC
Legal Status:	Private
Date Became Current:	19990901
Date Ended Current:	Not reported
Owner/Operator Address:	2000 EAST PETTIGREW ST
Owner/Operator City,State,Zip:	DURHAM, NC 27703
Owner/Operator Telephone:	919-596-0681
Owner/Operator Telephone Ext:	Not reported
Owner/Operator Fax:	Not reported
Owner/Operator Email:	Not reported
Owner/Operator Indicator:	Operator
Owner/Operator Name:	BRENNTAG MID-SOUTH
Legal Status:	Private
Date Became Current:	20130101
Date Ended Current:	Not reported
Owner/Operator Address:	2000 EAST PETTIGREW ST.
Owner/Operator City,State,Zip:	DURHAM, NC 27703
Owner/Operator Telephone:	919-281-2993
Owner/Operator Telephone Ext:	Not reported
Owner/Operator Fax:	919-596-5441
Owner/Operator Email:	JBEST@BRENNTAG.COM
Owner/Operator Indicator:	Owner
Owner/Operator Name:	BRENNTAG MID-SOUTH
Legal Status:	Private
Date Became Current:	20130101
Date Ended Current:	Not reported
Owner/Operator Address:	1405 HIGHWAY 136 WEST
Owner/Operator City,State,Zip:	HENDERSON, KY 42420
Owner/Operator Telephone:	270-830-1200
Owner/Operator Telephone Ext:	Not reported
Owner/Operator Fax:	Not reported
Owner/Operator Email:	CROBERTS@BRENNTAG.COM
Owner/Operator Indicator:	Owner
Owner/Operator Name:	BRENNTAG SOUTHEAST
Legal Status:	Private
Date Became Current:	19990901
Date Ended Current:	Not reported
Owner/Operator Address:	2000 E PETTIGREW STREET
Owner/Operator City,State,Zip:	DURHAM, NC 27703
Owner/Operator Telephone:	Not reported
Owner/Operator Telephone Ext:	Not reported
Owner/Operator Fax:	Not reported
Owner/Operator Email:	Not reported

Map ID
Direction
Distance
Elevation

MAP FINDINGS

Site

Database(s)

EDR ID Number
EPA ID Number

BRENNTAG MID-SOUTH (Continued)

1000407238

Owner/Operator Indicator:	Operator
Owner/Operator Name:	BRENNTAG SOUTHEAST
Legal Status:	Private
Date Became Current:	19990901
Date Ended Current:	Not reported
Owner/Operator Address:	Not reported
Owner/Operator City,State,Zip:	Not reported
Owner/Operator Telephone:	Not reported
Owner/Operator Telephone Ext:	Not reported
Owner/Operator Fax:	Not reported
Owner/Operator Email:	Not reported
Owner/Operator Indicator:	Operator
Owner/Operator Name:	BRENNTAG SOUTHEAST
Legal Status:	Private
Date Became Current:	19990901
Date Ended Current:	Not reported
Owner/Operator Address:	Not reported
Owner/Operator City,State,Zip:	Not reported
Owner/Operator Telephone:	Not reported
Owner/Operator Telephone Ext:	Not reported
Owner/Operator Fax:	Not reported
Owner/Operator Email:	Not reported
Owner/Operator Indicator:	Operator
Owner/Operator Name:	BRENNTAG MID-SOUTH, INC.
Legal Status:	Private
Date Became Current:	20130101
Date Ended Current:	Not reported
Owner/Operator Address:	Not reported
Owner/Operator City,State,Zip:	Not reported
Owner/Operator Telephone:	Not reported
Owner/Operator Telephone Ext:	Not reported
Owner/Operator Fax:	Not reported
Owner/Operator Email:	Not reported
Owner/Operator Indicator:	Owner
Owner/Operator Name:	BRENNTAG MID-SOUTH, INC.
Legal Status:	Private
Date Became Current:	20130101
Date Ended Current:	Not reported
Owner/Operator Address:	1405 HIGHWAY 136 WEST
Owner/Operator City,State,Zip:	HENDERSON, KY 42420
Owner/Operator Telephone:	270-830-1200
Owner/Operator Telephone Ext:	Not reported
Owner/Operator Fax:	Not reported
Owner/Operator Email:	Not reported
Owner/Operator Indicator:	Operator
Owner/Operator Name:	BRENNTAG SOUTHEAST
Legal Status:	Private
Date Became Current:	19990901
Date Ended Current:	Not reported
Owner/Operator Address:	Not reported
Owner/Operator City,State,Zip:	Not reported
Owner/Operator Telephone:	Not reported
Owner/Operator Telephone Ext:	Not reported

Map ID
Direction
Distance
Elevation

MAP FINDINGS

Site

Database(s)

EDR ID Number
EPA ID Number

BRENNTAG MID-SOUTH (Continued)

1000407238

Owner/Operator Fax:	Not reported
Owner/Operator Email:	Not reported
Owner/Operator Indicator:	Operator
Owner/Operator Name: BRENNTAG MID-SOUTH	
Legal Status:	Private
Date Became Current:	20130101
Date Ended Current:	Not reported
Owner/Operator Address:	Not reported
Owner/Operator City,State,Zip:	Not reported
Owner/Operator Telephone:	Not reported
Owner/Operator Telephone Ext:	Not reported
Owner/Operator Fax:	Not reported
Owner/Operator Email:	Not reported
Owner/Operator Indicator:	Owner
Owner/Operator Name: BRENNTAG MID-SOUTH	
Legal Status:	Private
Date Became Current:	20130101
Date Ended Current:	Not reported
Owner/Operator Address:	1405 HIGHWAY 136 WEST
Owner/Operator City,State,Zip:	HENDERSON, KY 42420
Owner/Operator Telephone:	270-830-1200
Owner/Operator Telephone Ext:	Not reported
Owner/Operator Fax:	Not reported
Owner/Operator Email:	CROBERTS@BRENNTAG.COM
Owner/Operator Indicator:	Owner
Owner/Operator Name: BRENNTAG SOUTHEAST INC	
Legal Status:	Private
Date Became Current:	20010501
Date Ended Current:	Not reported
Owner/Operator Address:	PO BOX 1491
Owner/Operator City,State,Zip:	DURHAM, NC 27702
Owner/Operator Telephone:	919-596-0681
Owner/Operator Telephone Ext:	Not reported
Owner/Operator Fax:	Not reported
Owner/Operator Email:	Not reported
Owner/Operator Indicator:	Operator
Owner/Operator Name: BRENTAG SOUTHEAST	
Legal Status:	Private
Date Became Current:	19990901
Date Ended Current:	Not reported
Owner/Operator Address:	Not reported
Owner/Operator City,State,Zip:	NC
Owner/Operator Telephone:	Not reported
Owner/Operator Telephone Ext:	Not reported
Owner/Operator Fax:	Not reported
Owner/Operator Email:	Not reported
Owner/Operator Indicator:	Owner
Owner/Operator Name: BRENNTAG MID-SOUTH	
Legal Status:	Private
Date Became Current:	20130101
Date Ended Current:	Not reported
Owner/Operator Address:	1405 HWY 136 W

Map ID
Direction
Distance
Elevation

MAP FINDINGS

Site

Database(s)

EDR ID Number
EPA ID Number

BRENNTAG MID-SOUTH (Continued)

1000407238

Owner/Operator City,State,Zip:	HENDERSON, KY 42420
Owner/Operator Telephone:	270-830-1200
Owner/Operator Telephone Ext:	Not reported
Owner/Operator Fax:	Not reported
Owner/Operator Email:	Not reported
Owner/Operator Indicator:	Operator
Owner/Operator Name:	BRENNTAG MID-SOUTH INC
Legal Status:	Private
Date Became Current:	20130101
Date Ended Current:	Not reported
Owner/Operator Address:	2000 E PETTIGREW ST
Owner/Operator City,State,Zip:	DURHAM, NC 27703
Owner/Operator Telephone:	919-281-2933
Owner/Operator Telephone Ext:	Not reported
Owner/Operator Fax:	Not reported
Owner/Operator Email:	Not reported
Owner/Operator Indicator:	Owner
Owner/Operator Name:	BRENNTAG MID-SOUTH INC
Legal Status:	Private
Date Became Current:	20130101
Date Ended Current:	Not reported
Owner/Operator Address:	1405 HWY 136 W
Owner/Operator City,State,Zip:	HENDERSON, KY 42420
Owner/Operator Telephone:	270-830-1200
Owner/Operator Telephone Ext:	Not reported
Owner/Operator Fax:	Not reported
Owner/Operator Email:	Not reported
Owner/Operator Indicator:	Operator
Owner/Operator Name:	BRENNTAG MID-SOUTH
Legal Status:	Private
Date Became Current:	20130101
Date Ended Current:	Not reported
Owner/Operator Address:	2000 EAST PETTIGREW ST.
Owner/Operator City,State,Zip:	DURHAM, NC 27703
Owner/Operator Telephone:	919-281-2993
Owner/Operator Telephone Ext:	Not reported
Owner/Operator Fax:	919-596-5441
Owner/Operator Email:	JBEST@BRENNTAG.COM
Owner/Operator Indicator:	Owner
Owner/Operator Name:	BRENNTAG SOUTHEAST, INC.
Legal Status:	Private
Date Became Current:	19990901
Date Ended Current:	Not reported
Owner/Operator Address:	2000 EAST PETTIGREW STREET
Owner/Operator City,State,Zip:	DURHAM, NC 27703
Owner/Operator Telephone:	Not reported
Owner/Operator Telephone Ext:	Not reported
Owner/Operator Fax:	Not reported
Owner/Operator Email:	Not reported
Owner/Operator Indicator:	Operator
Owner/Operator Name:	BRENNTAG SOUTHEAST, INC.
Legal Status:	Private

Map ID
Direction
Distance
Elevation

MAP FINDINGS

Site

Database(s)

EDR ID Number
EPA ID Number

BRENNTAG MID-SOUTH (Continued)

1000407238

Date Became Current: 19990901
Date Ended Current: Not reported
Owner/Operator Address: Not reported
Owner/Operator City,State,Zip: Not reported
Owner/Operator Telephone: Not reported
Owner/Operator Telephone Ext: Not reported
Owner/Operator Fax: Not reported
Owner/Operator Email: Not reported

Owner/Operator Indicator: Owner
Owner/Operator Name: BRENNTAG SOUTHEAST INC
Legal Status: Private
Date Became Current: 19990901
Date Ended Current: Not reported
Owner/Operator Address: PO BOX 1491
Owner/Operator City,State,Zip: DURHAM, NC 27702
Owner/Operator Telephone: 919-596-0681
Owner/Operator Telephone Ext: Not reported
Owner/Operator Fax: Not reported
Owner/Operator Email: Not reported

Historic Generators:

Receive Date: 20100302
Handler Name: BRENNTAG SOUTHEAST INC DURHAM
Federal Waste Generator Description: Large Quantity Generator
State District Owner: Not reported
Large Quantity Handler of Universal Waste: No
Recognized Trader Importer: No
Recognized Trader Exporter: No
Spent Lead Acid Battery Importer: No
Spent Lead Acid Battery Exporter: No
Current Record: No
Non Storage Recycler Activity: Not reported
Electronic Manifest Broker: Not reported

Receive Date: 20120228
Handler Name: BRENNTAG SOUTHEAST INC DURHAM
Federal Waste Generator Description: Large Quantity Generator
State District Owner: Not reported
Large Quantity Handler of Universal Waste: No
Recognized Trader Importer: No
Recognized Trader Exporter: No
Spent Lead Acid Battery Importer: No
Spent Lead Acid Battery Exporter: No
Current Record: No
Non Storage Recycler Activity: Not reported
Electronic Manifest Broker: Not reported

Receive Date: 20140213
Handler Name: BRENNTAG MID-SOUTH
Federal Waste Generator Description: Large Quantity Generator
State District Owner: Not reported
Large Quantity Handler of Universal Waste: No
Recognized Trader Importer: No
Recognized Trader Exporter: No
Spent Lead Acid Battery Importer: No
Spent Lead Acid Battery Exporter: No

Map ID
Direction
Distance
Elevation

MAP FINDINGS

Site

Database(s)

EDR ID Number
EPA ID Number

BRENNTAG MID-SOUTH (Continued)

1000407238

Current Record:	No
Non Storage Recycler Activity:	Not reported
Electronic Manifest Broker:	Not reported
Receive Date:	20160218
Handler Name:	BRENNTAG MID-SOUTH
Federal Waste Generator Description:	Large Quantity Generator
State District Owner:	Not reported
Large Quantity Handler of Universal Waste:	No
Recognized Trader Importer:	No
Recognized Trader Exporter:	No
Spent Lead Acid Battery Importer:	No
Spent Lead Acid Battery Exporter:	No
Current Record:	No
Non Storage Recycler Activity:	Not reported
Electronic Manifest Broker:	Not reported
Receive Date:	20180221
Handler Name:	BRENNTAG MID-SOUTH
Federal Waste Generator Description:	Large Quantity Generator
State District Owner:	Not reported
Large Quantity Handler of Universal Waste:	No
Recognized Trader Importer:	No
Recognized Trader Exporter:	No
Spent Lead Acid Battery Importer:	No
Spent Lead Acid Battery Exporter:	No
Current Record:	No
Non Storage Recycler Activity:	No
Electronic Manifest Broker:	No
Receive Date:	20200217
Handler Name:	BRENNTAG MID-SOUTH
Federal Waste Generator Description:	Large Quantity Generator
State District Owner:	Not reported
Large Quantity Handler of Universal Waste:	No
Recognized Trader Importer:	No
Recognized Trader Exporter:	No
Spent Lead Acid Battery Importer:	No
Spent Lead Acid Battery Exporter:	No
Current Record:	No
Non Storage Recycler Activity:	No
Electronic Manifest Broker:	No
Receive Date:	20220228
Handler Name:	BRENNTAG MID-SOUTH
Federal Waste Generator Description:	Large Quantity Generator
State District Owner:	Not reported
Large Quantity Handler of Universal Waste:	No
Recognized Trader Importer:	No
Recognized Trader Exporter:	No
Spent Lead Acid Battery Importer:	No
Spent Lead Acid Battery Exporter:	No
Current Record:	Yes
Non Storage Recycler Activity:	No
Electronic Manifest Broker:	No
Receive Date:	20070912

Map ID
Direction
Distance
Elevation

MAP FINDINGS

Site

Database(s)

EDR ID Number
EPA ID Number

BRENNTAG MID-SOUTH (Continued)

1000407238

Handler Name: BRENNTAG SOUTHEAST,INC. - DURHAM
Federal Waste Generator Description: Large Quantity Generator
State District Owner: Not reported
Large Quantity Handler of Universal Waste: No
Recognized Trader Importer: No
Recognized Trader Exporter: No
Spent Lead Acid Battery Importer: No
Spent Lead Acid Battery Exporter: No
Current Record: No
Non Storage Recycler Activity: Not reported
Electronic Manifest Broker: Not reported

Receive Date: 20080731
Handler Name: BRENNTAG SOUTHEAST INC DURHAM
Federal Waste Generator Description: Large Quantity Generator
State District Owner: Not reported
Large Quantity Handler of Universal Waste: No
Recognized Trader Importer: No
Recognized Trader Exporter: No
Spent Lead Acid Battery Importer: No
Spent Lead Acid Battery Exporter: No
Current Record: No
Non Storage Recycler Activity: Not reported
Electronic Manifest Broker: Not reported

Receive Date: 20090209
Handler Name: BRENNTAG SOUTHEAST INC DURHAM
Federal Waste Generator Description: Large Quantity Generator
State District Owner: Not reported
Large Quantity Handler of Universal Waste: No
Recognized Trader Importer: No
Recognized Trader Exporter: No
Spent Lead Acid Battery Importer: No
Spent Lead Acid Battery Exporter: No
Current Record: No
Non Storage Recycler Activity: Not reported
Electronic Manifest Broker: Not reported

Receive Date: 20180214
Handler Name: BRENNTAG MID-SOUTH
Federal Waste Generator Description: Large Quantity Generator
State District Owner: Not reported
Large Quantity Handler of Universal Waste: No
Recognized Trader Importer: No
Recognized Trader Exporter: No
Spent Lead Acid Battery Importer: No
Spent Lead Acid Battery Exporter: No
Current Record: No
Non Storage Recycler Activity: No
Electronic Manifest Broker: No

Receive Date: 19991116
Handler Name: BRENNTAG SOUTHEAST INC
Federal Waste Generator Description: Large Quantity Generator
State District Owner: Not reported
Large Quantity Handler of Universal Waste: No
Recognized Trader Importer: No

Map ID
Direction
Distance
Elevation

MAP FINDINGS

Site

Database(s)

EDR ID Number
EPA ID Number

BRENNTAG MID-SOUTH (Continued)

1000407238

Recognized Trader Exporter: No
Spent Lead Acid Battery Importer: No
Spent Lead Acid Battery Exporter: No
Current Record: No
Non Storage Recycler Activity: Not reported
Electronic Manifest Broker: Not reported

Receive Date: 20010423
Handler Name: BRENNTAG SOUTHEAST INC
Federal Waste Generator Description: Large Quantity Generator
State District Owner: Not reported
Large Quantity Handler of Universal Waste: No
Recognized Trader Importer: No
Recognized Trader Exporter: No
Spent Lead Acid Battery Importer: No
Spent Lead Acid Battery Exporter: No
Current Record: No
Non Storage Recycler Activity: Not reported
Electronic Manifest Broker: Not reported

Receive Date: 20050111
Handler Name: BRENNTAG SOUTHEAST INC DURHAM
Federal Waste Generator Description: Large Quantity Generator
State District Owner: Not reported
Large Quantity Handler of Universal Waste: No
Recognized Trader Importer: No
Recognized Trader Exporter: No
Spent Lead Acid Battery Importer: No
Spent Lead Acid Battery Exporter: No
Current Record: No
Non Storage Recycler Activity: Not reported
Electronic Manifest Broker: Not reported

Receive Date: 20050420
Handler Name: BRENNTAG SOUTHEAST INC
Federal Waste Generator Description: Large Quantity Generator
State District Owner: Not reported
Large Quantity Handler of Universal Waste: No
Recognized Trader Importer: No
Recognized Trader Exporter: No
Spent Lead Acid Battery Importer: No
Spent Lead Acid Battery Exporter: No
Current Record: No
Non Storage Recycler Activity: Not reported
Electronic Manifest Broker: Not reported

Receive Date: 20130130
Handler Name: BRENNTAG MID-SOUTH, INC
Federal Waste Generator Description: Large Quantity Generator
State District Owner: Not reported
Large Quantity Handler of Universal Waste: Yes
Recognized Trader Importer: No
Recognized Trader Exporter: No
Spent Lead Acid Battery Importer: No
Spent Lead Acid Battery Exporter: No
Current Record: No
Non Storage Recycler Activity: Not reported

Map ID
Direction
Distance
Elevation

MAP FINDINGS

Site

Database(s)

EDR ID Number
EPA ID Number

BRENTAG MID-SOUTH (Continued)

1000407238

Electronic Manifest Broker:	Not reported
Receive Date:	20130806
Handler Name:	BRENTAG MID-SOUTH INC- DURHAM
Federal Waste Generator Description:	Large Quantity Generator
State District Owner:	Not reported
Large Quantity Handler of Universal Waste:	Yes
Recognized Trader Importer:	No
Recognized Trader Exporter:	No
Spent Lead Acid Battery Importer:	No
Spent Lead Acid Battery Exporter:	No
Current Record:	No
Non Storage Recycler Activity:	Not reported
Electronic Manifest Broker:	Not reported
Receive Date:	20131220
Handler Name:	BRENTAG MID-SOUTH INC- DURHAM
Federal Waste Generator Description:	Large Quantity Generator
State District Owner:	No
Large Quantity Handler of Universal Waste:	No
Recognized Trader Importer:	No
Recognized Trader Exporter:	No
Spent Lead Acid Battery Importer:	No
Spent Lead Acid Battery Exporter:	No
Current Record:	No
Non Storage Recycler Activity:	Not reported
Electronic Manifest Broker:	Not reported
Receive Date:	19900301
Handler Name:	SOUTHCHEM INC
Federal Waste Generator Description:	Large Quantity Generator
State District Owner:	Not reported
Large Quantity Handler of Universal Waste:	No
Recognized Trader Importer:	No
Recognized Trader Exporter:	No
Spent Lead Acid Battery Importer:	No
Spent Lead Acid Battery Exporter:	No
Current Record:	No
Non Storage Recycler Activity:	Not reported
Electronic Manifest Broker:	Not reported
Receive Date:	19920228
Handler Name:	SOUTHCHEM
Federal Waste Generator Description:	Large Quantity Generator
State District Owner:	Not reported
Large Quantity Handler of Universal Waste:	No
Recognized Trader Importer:	No
Recognized Trader Exporter:	No
Spent Lead Acid Battery Importer:	No
Spent Lead Acid Battery Exporter:	No
Current Record:	No
Non Storage Recycler Activity:	Not reported
Electronic Manifest Broker:	Not reported
Receive Date:	19940227
Handler Name:	SOUTHCHEM INC
Federal Waste Generator Description:	Large Quantity Generator

Map ID
Direction
Distance
Elevation

MAP FINDINGS

Site

Database(s)

EDR ID Number
EPA ID Number

BRENTAG MID-SOUTH (Continued)

1000407238

State District Owner:	Not reported
Large Quantity Handler of Universal Waste:	No
Recognized Trader Importer:	No
Recognized Trader Exporter:	No
Spent Lead Acid Battery Importer:	No
Spent Lead Acid Battery Exporter:	No
Current Record:	No
Non Storage Recycler Activity:	Not reported
Electronic Manifest Broker:	Not reported
Receive Date:	19960228
Handler Name:	SOUTHCHEM INC.
Federal Waste Generator Description:	Large Quantity Generator
State District Owner:	Not reported
Large Quantity Handler of Universal Waste:	No
Recognized Trader Importer:	No
Recognized Trader Exporter:	No
Spent Lead Acid Battery Importer:	No
Spent Lead Acid Battery Exporter:	No
Current Record:	No
Non Storage Recycler Activity:	Not reported
Electronic Manifest Broker:	Not reported
Receive Date:	19981113
Handler Name:	SOUTHCHEM, INC.
Federal Waste Generator Description:	Large Quantity Generator
State District Owner:	Not reported
Large Quantity Handler of Universal Waste:	No
Recognized Trader Importer:	No
Recognized Trader Exporter:	No
Spent Lead Acid Battery Importer:	No
Spent Lead Acid Battery Exporter:	No
Current Record:	No
Non Storage Recycler Activity:	Not reported
Electronic Manifest Broker:	Not reported
Receive Date:	20000209
Handler Name:	SOUTHCHEM INC
Federal Waste Generator Description:	Large Quantity Generator
State District Owner:	Not reported
Large Quantity Handler of Universal Waste:	No
Recognized Trader Importer:	No
Recognized Trader Exporter:	No
Spent Lead Acid Battery Importer:	No
Spent Lead Acid Battery Exporter:	No
Current Record:	No
Non Storage Recycler Activity:	Not reported
Electronic Manifest Broker:	Not reported
Receive Date:	20020402
Handler Name:	BRENTAG SOUTHEAST INC
Federal Waste Generator Description:	Large Quantity Generator
State District Owner:	Not reported
Large Quantity Handler of Universal Waste:	No
Recognized Trader Importer:	No
Recognized Trader Exporter:	No
Spent Lead Acid Battery Importer:	No

Map ID
Direction
Distance
Elevation

MAP FINDINGS

Site

Database(s)

EDR ID Number
EPA ID Number

BRENNTAG MID-SOUTH (Continued)

1000407238

Spent Lead Acid Battery Exporter: No
Current Record: No
Non Storage Recycler Activity: Not reported
Electronic Manifest Broker: Not reported

Receive Date: 20040331
Handler Name: BRENNTAG SOUTHEAST, INC.
Federal Waste Generator Description: Large Quantity Generator
State District Owner: Not reported
Large Quantity Handler of Universal Waste: No
Recognized Trader Importer: No
Recognized Trader Exporter: No
Spent Lead Acid Battery Importer: No
Spent Lead Acid Battery Exporter: No
Current Record: No
Non Storage Recycler Activity: Not reported
Electronic Manifest Broker: Not reported

Receive Date: 20060413
Handler Name: BRENNTAG SOUTHEAST, INC. - DURHAM
Federal Waste Generator Description: Large Quantity Generator
State District Owner: Not reported
Large Quantity Handler of Universal Waste: No
Recognized Trader Importer: No
Recognized Trader Exporter: No
Spent Lead Acid Battery Importer: No
Spent Lead Acid Battery Exporter: No
Current Record: No
Non Storage Recycler Activity: Not reported
Electronic Manifest Broker: Not reported

Receive Date: 20080311
Handler Name: BRENNTAG SOUTHEAST INC DURHAM
Federal Waste Generator Description: Large Quantity Generator
State District Owner: Not reported
Large Quantity Handler of Universal Waste: No
Recognized Trader Importer: No
Recognized Trader Exporter: No
Spent Lead Acid Battery Importer: No
Spent Lead Acid Battery Exporter: No
Current Record: No
Non Storage Recycler Activity: Not reported
Electronic Manifest Broker: Not reported

List of NAICS Codes and Descriptions:

NAICS Code: 42269
NAICS Description: OTHER CHEMICAL AND ALLIED PRODUCTS WHOLESALERS

NAICS Code: 42469
NAICS Description: OTHER CHEMICAL AND ALLIED PRODUCTS MERCHANT WHOLESALERS

NAICS Code: 424690
NAICS Description: OTHER CHEMICAL AND ALLIED PRODUCTS MERCHANT WHOLESALERS

Has the Facility Received Notices of Violations:
Found Violation: No

Map ID
 Direction
 Distance
 Elevation

MAP FINDINGS

Site

Database(s)

EDR ID Number
 EPA ID Number

BRENTAG MID-SOUTH (Continued)

1000407238

Agency Which Determined Violation:	Not reported
Violation Short Description:	Not reported
Date Violation was Determined:	Not reported
Actual Return to Compliance Date:	Not reported
Return to Compliance Qualifier:	Not reported
Violation Responsible Agency:	Not reported
Scheduled Compliance Date:	Not reported
Enforcement Identifier:	Not reported
Date of Enforcement Action:	Not reported
Enforcement Responsible Agency:	Not reported
Enforcement Docket Number:	Not reported
Enforcement Attorney:	Not reported
Corrective Action Component:	Not reported
Appeal Initiated Date:	Not reported
Appeal Resolution Date:	Not reported
Disposition Status Date:	Not reported
Disposition Status:	Not reported
Disposition Status Description:	Not reported
Consent/Final Order Sequence Number:	Not reported
Consent/Final Order Respondent Name:	Not reported
Consent/Final Order Lead Agency:	Not reported
Enforcement Type:	Not reported
Enforcement Responsible Person:	Not reported
Enforcement Responsible Sub-Organization:	Not reported
SEP Sequence Number:	Not reported
SEP Expenditure Amount:	Not reported
SEP Scheduled Completion Date:	Not reported
SEP Actual Date:	Not reported
SEP Defaulted Date:	Not reported
SEP Type:	Not reported
SEP Type Description:	Not reported
Proposed Amount:	Not reported
Final Monetary Amount:	Not reported
Paid Amount:	Not reported
Final Count:	Not reported
Final Amount:	Not reported
Found Violation:	Yes
Agency Which Determined Violation:	State
Violation Short Description:	Generators - Pre-transport
Date Violation was Determined:	20061108
Actual Return to Compliance Date:	20070108
Return to Compliance Qualifier:	Documented
Violation Responsible Agency:	State
Scheduled Compliance Date:	20070208
Enforcement Identifier:	021
Date of Enforcement Action:	20061108
Enforcement Responsible Agency:	State
Enforcement Docket Number:	2007-044
Enforcement Attorney:	NCAG
Corrective Action Component:	No
Appeal Initiated Date:	Not reported
Appeal Resolution Date:	Not reported
Disposition Status Date:	20070108
Disposition Status:	AS
Disposition Status Description:	ACTION SATISFIED (CASE CLOSED)
Consent/Final Order Sequence Number:	Not reported

Map ID
Direction
Distance
Elevation

MAP FINDINGS

Site

Database(s)

EDR ID Number
EPA ID Number

BRENTAG MID-SOUTH (Continued)

1000407238

Consent/Final Order Respondent Name: Not reported
Consent/Final Order Lead Agency: Not reported
Enforcement Type: WRITTEN INFORMAL
Enforcement Responsible Person: NC018
Enforcement Responsible Sub-Organization: 07
SEP Sequence Number: Not reported
SEP Expenditure Amount: Not reported
SEP Scheduled Completion Date: Not reported
SEP Actual Date: Not reported
SEP Defaulted Date: Not reported
SEP Type: Not reported
SEP Type Description: Not reported
Proposed Amount: Not reported
Final Monetary Amount: Not reported
Paid Amount: Not reported
Final Count: Not reported
Final Amount: Not reported

Found Violation: Yes
Agency Which Determined Violation: State
Violation Short Description: Transporters - General
Date Violation was Determined: 20150324
Actual Return to Compliance Date: 20150709
Return to Compliance Qualifier: Observed
Violation Responsible Agency: State
Scheduled Compliance Date: 20150630
Enforcement Identifier: 029
Date of Enforcement Action: 20150527
Enforcement Responsible Agency: State
Enforcement Docket Number: 2015-038
Enforcement Attorney: NCAG
Corrective Action Component: No
Appeal Initiated Date: Not reported
Appeal Resolution Date: Not reported
Disposition Status Date: Not reported
Disposition Status: Not reported
Disposition Status Description: Not reported
Consent/Final Order Sequence Number: Not reported
Consent/Final Order Respondent Name: Not reported
Consent/Final Order Lead Agency: Not reported
Enforcement Type: WRITTEN INFORMAL
Enforcement Responsible Person: NC018
Enforcement Responsible Sub-Organization: 07
SEP Sequence Number: Not reported
SEP Expenditure Amount: Not reported
SEP Scheduled Completion Date: Not reported
SEP Actual Date: Not reported
SEP Defaulted Date: Not reported
SEP Type: Not reported
SEP Type Description: Not reported
Proposed Amount: Not reported
Final Monetary Amount: Not reported
Paid Amount: Not reported
Final Count: Not reported
Final Amount: Not reported

Found Violation: No

Map ID
Direction
Distance
Elevation

MAP FINDINGS

Site

Database(s)

EDR ID Number
EPA ID Number

BRENTAG MID-SOUTH (Continued)

1000407238

Agency Which Determined Violation:	Not reported
Violation Short Description:	Not reported
Date Violation was Determined:	Not reported
Actual Return to Compliance Date:	Not reported
Return to Compliance Qualifier:	Not reported
Violation Responsible Agency:	Not reported
Scheduled Compliance Date:	Not reported
Enforcement Identifier:	Not reported
Date of Enforcement Action:	Not reported
Enforcement Responsible Agency:	Not reported
Enforcement Docket Number:	Not reported
Enforcement Attorney:	Not reported
Corrective Action Component:	Not reported
Appeal Initiated Date:	Not reported
Appeal Resolution Date:	Not reported
Disposition Status Date:	Not reported
Disposition Status:	Not reported
Disposition Status Description:	Not reported
Consent/Final Order Sequence Number:	Not reported
Consent/Final Order Respondent Name:	Not reported
Consent/Final Order Lead Agency:	Not reported
Enforcement Type:	Not reported
Enforcement Responsible Person:	Not reported
Enforcement Responsible Sub-Organization:	Not reported
SEP Sequence Number:	Not reported
SEP Expenditure Amount:	Not reported
SEP Scheduled Completion Date:	Not reported
SEP Actual Date:	Not reported
SEP Defaulted Date:	Not reported
SEP Type:	Not reported
SEP Type Description:	Not reported
Proposed Amount:	Not reported
Final Monetary Amount:	Not reported
Paid Amount:	Not reported
Final Count:	Not reported
Final Amount:	Not reported
Found Violation:	Yes
Agency Which Determined Violation:	State
Violation Short Description:	TSD IS-Contingency Plan and Emergency Procedures
Date Violation was Determined:	20110825
Actual Return to Compliance Date:	20111012
Return to Compliance Qualifier:	Documented
Violation Responsible Agency:	State
Scheduled Compliance Date:	20111101
Enforcement Identifier:	025
Date of Enforcement Action:	20110923
Enforcement Responsible Agency:	State
Enforcement Docket Number:	2011-093
Enforcement Attorney:	NCAG
Corrective Action Component:	No
Appeal Initiated Date:	Not reported
Appeal Resolution Date:	Not reported
Disposition Status Date:	20111219
Disposition Status:	AS
Disposition Status Description:	ACTION SATISFIED (CASE CLOSED)
Consent/Final Order Sequence Number:	Not reported

Map ID
Direction
Distance
Elevation

MAP FINDINGS

Site

Database(s)

EDR ID Number
EPA ID Number

BRENTAG MID-SOUTH (Continued)

1000407238

Consent/Final Order Respondent Name: Not reported
Consent/Final Order Lead Agency: Not reported
Enforcement Type: WRITTEN INFORMAL
Enforcement Responsible Person: NC018
Enforcement Responsible Sub-Organization: 07
SEP Sequence Number: Not reported
SEP Expenditure Amount: Not reported
SEP Scheduled Completion Date: Not reported
SEP Actual Date: Not reported
SEP Defaulted Date: Not reported
SEP Type: Not reported
SEP Type Description: Not reported
Proposed Amount: Not reported
Final Monetary Amount: Not reported
Paid Amount: Not reported
Final Count: Not reported
Final Amount: Not reported

Found Violation: No
Agency Which Determined Violation: Not reported
Violation Short Description: Not reported
Date Violation was Determined: Not reported
Actual Return to Compliance Date: Not reported
Return to Compliance Qualifier: Not reported
Violation Responsible Agency: Not reported
Scheduled Compliance Date: Not reported
Enforcement Identifier: Not reported
Date of Enforcement Action: Not reported
Enforcement Responsible Agency: Not reported
Enforcement Docket Number: Not reported
Enforcement Attorney: Not reported
Corrective Action Component: Not reported
Appeal Initiated Date: Not reported
Appeal Resolution Date: Not reported
Disposition Status Date: Not reported
Disposition Status: Not reported
Disposition Status Description: Not reported

Consent/Final Order Sequence Number: Not reported
Consent/Final Order Respondent Name: Not reported
Consent/Final Order Lead Agency: Not reported
Enforcement Type: Not reported
Enforcement Responsible Person: Not reported
Enforcement Responsible Sub-Organization: Not reported
SEP Sequence Number: Not reported
SEP Expenditure Amount: Not reported
SEP Scheduled Completion Date: Not reported
SEP Actual Date: Not reported
SEP Defaulted Date: Not reported
SEP Type: Not reported
SEP Type Description: Not reported
Proposed Amount: Not reported
Final Monetary Amount: Not reported
Paid Amount: Not reported
Final Count: Not reported
Final Amount: Not reported

Found Violation: No

Map ID
Direction
Distance
Elevation

MAP FINDINGS

Site

Database(s)

EDR ID Number
EPA ID Number

BRENTAG MID-SOUTH (Continued)

1000407238

Agency Which Determined Violation:	Not reported
Violation Short Description:	Not reported
Date Violation was Determined:	Not reported
Actual Return to Compliance Date:	Not reported
Return to Compliance Qualifier:	Not reported
Violation Responsible Agency:	Not reported
Scheduled Compliance Date:	Not reported
Enforcement Identifier:	Not reported
Date of Enforcement Action:	Not reported
Enforcement Responsible Agency:	Not reported
Enforcement Docket Number:	Not reported
Enforcement Attorney:	Not reported
Corrective Action Component:	Not reported
Appeal Initiated Date:	Not reported
Appeal Resolution Date:	Not reported
Disposition Status Date:	Not reported
Disposition Status:	Not reported
Disposition Status Description:	Not reported
Consent/Final Order Sequence Number:	Not reported
Consent/Final Order Respondent Name:	Not reported
Consent/Final Order Lead Agency:	Not reported
Enforcement Type:	Not reported
Enforcement Responsible Person:	Not reported
Enforcement Responsible Sub-Organization:	Not reported
SEP Sequence Number:	Not reported
SEP Expenditure Amount:	Not reported
SEP Scheduled Completion Date:	Not reported
SEP Actual Date:	Not reported
SEP Defaulted Date:	Not reported
SEP Type:	Not reported
SEP Type Description:	Not reported
Proposed Amount:	Not reported
Final Monetary Amount:	Not reported
Paid Amount:	Not reported
Final Count:	Not reported
Final Amount:	Not reported
Found Violation:	Yes
Agency Which Determined Violation:	State
Violation Short Description:	Universal Waste - General
Date Violation was Determined:	20031007
Actual Return to Compliance Date:	20031209
Return to Compliance Qualifier:	Documented
Violation Responsible Agency:	State
Scheduled Compliance Date:	20031110
Enforcement Identifier:	020
Date of Enforcement Action:	20031007
Enforcement Responsible Agency:	State
Enforcement Docket Number:	2004-002
Enforcement Attorney:	Not reported
Corrective Action Component:	No
Appeal Initiated Date:	Not reported
Appeal Resolution Date:	Not reported
Disposition Status Date:	Not reported
Disposition Status:	Not reported
Disposition Status Description:	Not reported
Consent/Final Order Sequence Number:	Not reported

Map ID
Direction
Distance
Elevation

MAP FINDINGS

Site

Database(s)

EDR ID Number
EPA ID Number

BRENTAG MID-SOUTH (Continued)

1000407238

Consent/Final Order Respondent Name:	Not reported
Consent/Final Order Lead Agency:	Not reported
Enforcement Type:	WRITTEN INFORMAL
Enforcement Responsible Person:	NC018
Enforcement Responsible Sub-Organization:	07
SEP Sequence Number:	Not reported
SEP Expenditure Amount:	Not reported
SEP Scheduled Completion Date:	Not reported
SEP Actual Date:	Not reported
SEP Defaulted Date:	Not reported
SEP Type:	Not reported
SEP Type Description:	Not reported
Proposed Amount:	Not reported
Final Monetary Amount:	Not reported
Paid Amount:	Not reported
Final Count:	Not reported
Final Amount:	Not reported
Found Violation:	Yes
Agency Which Determined Violation:	State
Violation Short Description:	Generators - Pre-transport
Date Violation was Determined:	20130327
Actual Return to Compliance Date:	20130830
Return to Compliance Qualifier:	Observed
Violation Responsible Agency:	State
Scheduled Compliance Date:	20130826
Enforcement Identifier:	027
Date of Enforcement Action:	20130724
Enforcement Responsible Agency:	State
Enforcement Docket Number:	2013-066
Enforcement Attorney:	NCAG
Corrective Action Component:	No
Appeal Initiated Date:	Not reported
Appeal Resolution Date:	Not reported
Disposition Status Date:	Not reported
Disposition Status:	Not reported
Disposition Status Description:	Not reported
Consent/Final Order Sequence Number:	Not reported
Consent/Final Order Respondent Name:	Not reported
Consent/Final Order Lead Agency:	Not reported
Enforcement Type:	WRITTEN INFORMAL
Enforcement Responsible Person:	NC018
Enforcement Responsible Sub-Organization:	07
SEP Sequence Number:	Not reported
SEP Expenditure Amount:	Not reported
SEP Scheduled Completion Date:	Not reported
SEP Actual Date:	Not reported
SEP Defaulted Date:	Not reported
SEP Type:	Not reported
SEP Type Description:	Not reported
Proposed Amount:	Not reported
Final Monetary Amount:	Not reported
Paid Amount:	Not reported
Final Count:	Not reported
Final Amount:	Not reported
Found Violation:	Yes

Map ID
Direction
Distance
Elevation

MAP FINDINGS

Site

Database(s)

EDR ID Number
EPA ID Number

BRENTAG MID-SOUTH (Continued)

1000407238

Agency Which Determined Violation:	State
Violation Short Description:	Transporters - Manifest System and Recordkeeping
Date Violation was Determined:	20130327
Actual Return to Compliance Date:	20130830
Return to Compliance Qualifier:	Observed
Violation Responsible Agency:	State
Scheduled Compliance Date:	20130826
Enforcement Identifier:	027
Date of Enforcement Action:	20130724
Enforcement Responsible Agency:	State
Enforcement Docket Number:	2013-066
Enforcement Attorney:	NCAG
Corrective Action Component:	No
Appeal Initiated Date:	Not reported
Appeal Resolution Date:	Not reported
Disposition Status Date:	Not reported
Disposition Status:	Not reported
Disposition Status Description:	Not reported
Consent/Final Order Sequence Number:	Not reported
Consent/Final Order Respondent Name:	Not reported
Consent/Final Order Lead Agency:	Not reported
Enforcement Type:	WRITTEN INFORMAL
Enforcement Responsible Person:	NC018
Enforcement Responsible Sub-Organization:	07
SEP Sequence Number:	Not reported
SEP Expenditure Amount:	Not reported
SEP Scheduled Completion Date:	Not reported
SEP Actual Date:	Not reported
SEP Defaulted Date:	Not reported
SEP Type:	Not reported
SEP Type Description:	Not reported
Proposed Amount:	Not reported
Final Monetary Amount:	Not reported
Paid Amount:	Not reported
Final Count:	Not reported
Final Amount:	Not reported
Found Violation:	Yes
Agency Which Determined Violation:	State
Violation Short Description:	Universal Waste - Small Quantity Handlers
Date Violation was Determined:	20100726
Actual Return to Compliance Date:	20101026
Return to Compliance Qualifier:	Documented
Violation Responsible Agency:	State
Scheduled Compliance Date:	20101015
Enforcement Identifier:	024
Date of Enforcement Action:	20100909
Enforcement Responsible Agency:	State
Enforcement Docket Number:	2010-105
Enforcement Attorney:	NCAG
Corrective Action Component:	No
Appeal Initiated Date:	Not reported
Appeal Resolution Date:	Not reported
Disposition Status Date:	20101026
Disposition Status:	AS
Disposition Status Description:	ACTION SATISFIED (CASE CLOSED)
Consent/Final Order Sequence Number:	Not reported

Map ID
Direction
Distance
Elevation

MAP FINDINGS

Site

Database(s)

EDR ID Number
EPA ID Number

BRENTAG MID-SOUTH (Continued)

1000407238

Consent/Final Order Respondent Name:	Not reported
Consent/Final Order Lead Agency:	Not reported
Enforcement Type:	WRITTEN INFORMAL
Enforcement Responsible Person:	NC018
Enforcement Responsible Sub-Organization:	07
SEP Sequence Number:	Not reported
SEP Expenditure Amount:	Not reported
SEP Scheduled Completion Date:	Not reported
SEP Actual Date:	Not reported
SEP Defaulted Date:	Not reported
SEP Type:	Not reported
SEP Type Description:	Not reported
Proposed Amount:	Not reported
Final Monetary Amount:	Not reported
Paid Amount:	Not reported
Final Count:	Not reported
Final Amount:	Not reported
Found Violation:	Yes
Agency Which Determined Violation:	State
Violation Short Description:	Generators - Pre-transport
Date Violation was Determined:	20100726
Actual Return to Compliance Date:	20101026
Return to Compliance Qualifier:	Documented
Violation Responsible Agency:	State
Scheduled Compliance Date:	20101015
Enforcement Identifier:	024
Date of Enforcement Action:	20100909
Enforcement Responsible Agency:	State
Enforcement Docket Number:	2010-105
Enforcement Attorney:	NCAG
Corrective Action Component:	No
Appeal Initiated Date:	Not reported
Appeal Resolution Date:	Not reported
Disposition Status Date:	20101026
Disposition Status:	AS
Disposition Status Description:	ACTION SATISFIED (CASE CLOSED)
Consent/Final Order Sequence Number:	Not reported
Consent/Final Order Respondent Name:	Not reported
Consent/Final Order Lead Agency:	Not reported
Enforcement Type:	WRITTEN INFORMAL
Enforcement Responsible Person:	NC018
Enforcement Responsible Sub-Organization:	07
SEP Sequence Number:	Not reported
SEP Expenditure Amount:	Not reported
SEP Scheduled Completion Date:	Not reported
SEP Actual Date:	Not reported
SEP Defaulted Date:	Not reported
SEP Type:	Not reported
SEP Type Description:	Not reported
Proposed Amount:	Not reported
Final Monetary Amount:	Not reported
Paid Amount:	Not reported
Final Count:	Not reported
Final Amount:	Not reported
Found Violation:	No

Map ID
Direction
Distance
Elevation

MAP FINDINGS

Site

Database(s)

EDR ID Number
EPA ID Number

BRENTAG MID-SOUTH (Continued)

1000407238

Agency Which Determined Violation:	Not reported
Violation Short Description:	Not reported
Date Violation was Determined:	Not reported
Actual Return to Compliance Date:	Not reported
Return to Compliance Qualifier:	Not reported
Violation Responsible Agency:	Not reported
Scheduled Compliance Date:	Not reported
Enforcement Identifier:	Not reported
Date of Enforcement Action:	Not reported
Enforcement Responsible Agency:	Not reported
Enforcement Docket Number:	Not reported
Enforcement Attorney:	Not reported
Corrective Action Component:	Not reported
Appeal Initiated Date:	Not reported
Appeal Resolution Date:	Not reported
Disposition Status Date:	Not reported
Disposition Status:	Not reported
Disposition Status Description:	Not reported
Consent/Final Order Sequence Number:	Not reported
Consent/Final Order Respondent Name:	Not reported
Consent/Final Order Lead Agency:	Not reported
Enforcement Type:	Not reported
Enforcement Responsible Person:	Not reported
Enforcement Responsible Sub-Organization:	Not reported
SEP Sequence Number:	Not reported
SEP Expenditure Amount:	Not reported
SEP Scheduled Completion Date:	Not reported
SEP Actual Date:	Not reported
SEP Defaulted Date:	Not reported
SEP Type:	Not reported
SEP Type Description:	Not reported
Proposed Amount:	Not reported
Final Monetary Amount:	Not reported
Paid Amount:	Not reported
Final Count:	Not reported
Final Amount:	Not reported
Found Violation:	No
Agency Which Determined Violation:	Not reported
Violation Short Description:	Not reported
Date Violation was Determined:	Not reported
Actual Return to Compliance Date:	Not reported
Return to Compliance Qualifier:	Not reported
Violation Responsible Agency:	Not reported
Scheduled Compliance Date:	Not reported
Enforcement Identifier:	Not reported
Date of Enforcement Action:	Not reported
Enforcement Responsible Agency:	Not reported
Enforcement Docket Number:	Not reported
Enforcement Attorney:	Not reported
Corrective Action Component:	Not reported
Appeal Initiated Date:	Not reported
Appeal Resolution Date:	Not reported
Disposition Status Date:	Not reported
Disposition Status:	Not reported
Disposition Status Description:	Not reported
Consent/Final Order Sequence Number:	Not reported

Map ID
Direction
Distance
Elevation

MAP FINDINGS

Site

Database(s)

EDR ID Number
EPA ID Number

BRENTAG MID-SOUTH (Continued)

1000407238

Consent/Final Order Respondent Name: Not reported
Consent/Final Order Lead Agency: Not reported
Enforcement Type: Not reported
Enforcement Responsible Person: Not reported
Enforcement Responsible Sub-Organization: Not reported
SEP Sequence Number: Not reported
SEP Expenditure Amount: Not reported
SEP Scheduled Completion Date: Not reported
SEP Actual Date: Not reported
SEP Defaulted Date: Not reported
SEP Type: Not reported
SEP Type Description: Not reported
Proposed Amount: Not reported
Final Monetary Amount: Not reported
Paid Amount: Not reported
Final Count: Not reported
Final Amount: Not reported

Found Violation: No
Agency Which Determined Violation: Not reported
Violation Short Description: Not reported
Date Violation was Determined: Not reported
Actual Return to Compliance Date: Not reported
Return to Compliance Qualifier: Not reported
Violation Responsible Agency: Not reported
Scheduled Compliance Date: Not reported
Enforcement Identifier: Not reported
Date of Enforcement Action: Not reported
Enforcement Responsible Agency: Not reported
Enforcement Docket Number: Not reported
Enforcement Attorney: Not reported
Corrective Action Component: Not reported
Appeal Initiated Date: Not reported
Appeal Resolution Date: Not reported
Disposition Status Date: Not reported
Disposition Status: Not reported
Disposition Status Description: Not reported

Consent/Final Order Sequence Number: Not reported
Consent/Final Order Respondent Name: Not reported
Consent/Final Order Lead Agency: Not reported
Enforcement Type: Not reported
Enforcement Responsible Person: Not reported
Enforcement Responsible Sub-Organization: Not reported
SEP Sequence Number: Not reported
SEP Expenditure Amount: Not reported
SEP Scheduled Completion Date: Not reported
SEP Actual Date: Not reported
SEP Defaulted Date: Not reported
SEP Type: Not reported
SEP Type Description: Not reported
Proposed Amount: Not reported
Final Monetary Amount: Not reported
Paid Amount: Not reported
Final Count: Not reported
Final Amount: Not reported

Found Violation: No

Map ID
Direction
Distance
Elevation

MAP FINDINGS

Site

Database(s)

EDR ID Number
EPA ID Number

BRENTAG MID-SOUTH (Continued)

1000407238

Agency Which Determined Violation:	Not reported
Violation Short Description:	Not reported
Date Violation was Determined:	Not reported
Actual Return to Compliance Date:	Not reported
Return to Compliance Qualifier:	Not reported
Violation Responsible Agency:	Not reported
Scheduled Compliance Date:	Not reported
Enforcement Identifier:	Not reported
Date of Enforcement Action:	Not reported
Enforcement Responsible Agency:	Not reported
Enforcement Docket Number:	Not reported
Enforcement Attorney:	Not reported
Corrective Action Component:	Not reported
Appeal Initiated Date:	Not reported
Appeal Resolution Date:	Not reported
Disposition Status Date:	Not reported
Disposition Status:	Not reported
Disposition Status Description:	Not reported
Consent/Final Order Sequence Number:	Not reported
Consent/Final Order Respondent Name:	Not reported
Consent/Final Order Lead Agency:	Not reported
Enforcement Type:	Not reported
Enforcement Responsible Person:	Not reported
Enforcement Responsible Sub-Organization:	Not reported
SEP Sequence Number:	Not reported
SEP Expenditure Amount:	Not reported
SEP Scheduled Completion Date:	Not reported
SEP Actual Date:	Not reported
SEP Defaulted Date:	Not reported
SEP Type:	Not reported
SEP Type Description:	Not reported
Proposed Amount:	Not reported
Final Monetary Amount:	Not reported
Paid Amount:	Not reported
Final Count:	Not reported
Final Amount:	Not reported
Found Violation:	No
Agency Which Determined Violation:	Not reported
Violation Short Description:	Not reported
Date Violation was Determined:	Not reported
Actual Return to Compliance Date:	Not reported
Return to Compliance Qualifier:	Not reported
Violation Responsible Agency:	Not reported
Scheduled Compliance Date:	Not reported
Enforcement Identifier:	Not reported
Date of Enforcement Action:	Not reported
Enforcement Responsible Agency:	Not reported
Enforcement Docket Number:	Not reported
Enforcement Attorney:	Not reported
Corrective Action Component:	Not reported
Appeal Initiated Date:	Not reported
Appeal Resolution Date:	Not reported
Disposition Status Date:	Not reported
Disposition Status:	Not reported
Disposition Status Description:	Not reported
Consent/Final Order Sequence Number:	Not reported

Map ID
Direction
Distance
Elevation

MAP FINDINGS

Site

Database(s)

EDR ID Number
EPA ID Number

BRENTAG MID-SOUTH (Continued)

1000407238

Consent/Final Order Respondent Name:	Not reported
Consent/Final Order Lead Agency:	Not reported
Enforcement Type:	Not reported
Enforcement Responsible Person:	Not reported
Enforcement Responsible Sub-Organization:	Not reported
SEP Sequence Number:	Not reported
SEP Expenditure Amount:	Not reported
SEP Scheduled Completion Date:	Not reported
SEP Actual Date:	Not reported
SEP Defaulted Date:	Not reported
SEP Type:	Not reported
SEP Type Description:	Not reported
Proposed Amount:	Not reported
Final Monetary Amount:	Not reported
Paid Amount:	Not reported
Final Count:	Not reported
Final Amount:	Not reported
Found Violation:	Yes
Agency Which Determined Violation:	State
Violation Short Description:	Generators - Manifest
Date Violation was Determined:	20110825
Actual Return to Compliance Date:	20111012
Return to Compliance Qualifier:	Documented
Violation Responsible Agency:	State
Scheduled Compliance Date:	20111101
Enforcement Identifier:	025
Date of Enforcement Action:	20110923
Enforcement Responsible Agency:	State
Enforcement Docket Number:	2011-093
Enforcement Attorney:	NCAG
Corrective Action Component:	No
Appeal Initiated Date:	Not reported
Appeal Resolution Date:	Not reported
Disposition Status Date:	20111219
Disposition Status:	AS
Disposition Status Description:	ACTION SATISFIED (CASE CLOSED)
Consent/Final Order Sequence Number:	Not reported
Consent/Final Order Respondent Name:	Not reported
Consent/Final Order Lead Agency:	Not reported
Enforcement Type:	WRITTEN INFORMAL
Enforcement Responsible Person:	NC018
Enforcement Responsible Sub-Organization:	07
SEP Sequence Number:	Not reported
SEP Expenditure Amount:	Not reported
SEP Scheduled Completion Date:	Not reported
SEP Actual Date:	Not reported
SEP Defaulted Date:	Not reported
SEP Type:	Not reported
SEP Type Description:	Not reported
Proposed Amount:	Not reported
Final Monetary Amount:	Not reported
Paid Amount:	Not reported
Final Count:	Not reported
Final Amount:	Not reported
Found Violation:	No

Map ID
 Direction
 Distance
 Elevation

MAP FINDINGS

Site

Database(s)

EDR ID Number
 EPA ID Number

BRENTAG MID-SOUTH (Continued)

1000407238

Agency Which Determined Violation:	Not reported
Violation Short Description:	Not reported
Date Violation was Determined:	Not reported
Actual Return to Compliance Date:	Not reported
Return to Compliance Qualifier:	Not reported
Violation Responsible Agency:	Not reported
Scheduled Compliance Date:	Not reported
Enforcement Identifier:	Not reported
Date of Enforcement Action:	Not reported
Enforcement Responsible Agency:	Not reported
Enforcement Docket Number:	Not reported
Enforcement Attorney:	Not reported
Corrective Action Component:	Not reported
Appeal Initiated Date:	Not reported
Appeal Resolution Date:	Not reported
Disposition Status Date:	Not reported
Disposition Status:	Not reported
Disposition Status Description:	Not reported
Consent/Final Order Sequence Number:	Not reported
Consent/Final Order Respondent Name:	Not reported
Consent/Final Order Lead Agency:	Not reported
Enforcement Type:	Not reported
Enforcement Responsible Person:	Not reported
Enforcement Responsible Sub-Organization:	Not reported
SEP Sequence Number:	Not reported
SEP Expenditure Amount:	Not reported
SEP Scheduled Completion Date:	Not reported
SEP Actual Date:	Not reported
SEP Defaulted Date:	Not reported
SEP Type:	Not reported
SEP Type Description:	Not reported
Proposed Amount:	Not reported
Final Monetary Amount:	Not reported
Paid Amount:	Not reported
Final Count:	Not reported
Final Amount:	Not reported
Found Violation:	Yes
Agency Which Determined Violation:	State
Violation Short Description:	TSD IS-Preparedness and Prevention
Date Violation was Determined:	20110825
Actual Return to Compliance Date:	20111017
Return to Compliance Qualifier:	Documented
Violation Responsible Agency:	State
Scheduled Compliance Date:	20111101
Enforcement Identifier:	025
Date of Enforcement Action:	20110923
Enforcement Responsible Agency:	State
Enforcement Docket Number:	2011-093
Enforcement Attorney:	NCAG
Corrective Action Component:	No
Appeal Initiated Date:	Not reported
Appeal Resolution Date:	Not reported
Disposition Status Date:	20111219
Disposition Status:	AS
Disposition Status Description:	ACTION SATISFIED (CASE CLOSED)
Consent/Final Order Sequence Number:	Not reported

Map ID
Direction
Distance
Elevation

MAP FINDINGS

Site

Database(s)

EDR ID Number
EPA ID Number

BRENTAG MID-SOUTH (Continued)

1000407238

Consent/Final Order Respondent Name: Not reported
Consent/Final Order Lead Agency: Not reported
Enforcement Type: WRITTEN INFORMAL
Enforcement Responsible Person: NC018
Enforcement Responsible Sub-Organization: 07
SEP Sequence Number: Not reported
SEP Expenditure Amount: Not reported
SEP Scheduled Completion Date: Not reported
SEP Actual Date: Not reported
SEP Defaulted Date: Not reported
SEP Type: Not reported
SEP Type Description: Not reported
Proposed Amount: Not reported
Final Monetary Amount: Not reported
Paid Amount: Not reported
Final Count: Not reported
Final Amount: Not reported

Found Violation: No
Agency Which Determined Violation: Not reported
Violation Short Description: Not reported
Date Violation was Determined: Not reported
Actual Return to Compliance Date: Not reported
Return to Compliance Qualifier: Not reported
Violation Responsible Agency: Not reported
Scheduled Compliance Date: Not reported
Enforcement Identifier: Not reported
Date of Enforcement Action: Not reported
Enforcement Responsible Agency: Not reported
Enforcement Docket Number: Not reported
Enforcement Attorney: Not reported
Corrective Action Component: Not reported
Appeal Initiated Date: Not reported
Appeal Resolution Date: Not reported
Disposition Status Date: Not reported
Disposition Status: Not reported
Disposition Status Description: Not reported

Consent/Final Order Sequence Number: Not reported
Consent/Final Order Respondent Name: Not reported
Consent/Final Order Lead Agency: Not reported
Enforcement Type: Not reported
Enforcement Responsible Person: Not reported
Enforcement Responsible Sub-Organization: Not reported
SEP Sequence Number: Not reported
SEP Expenditure Amount: Not reported
SEP Scheduled Completion Date: Not reported
SEP Actual Date: Not reported
SEP Defaulted Date: Not reported
SEP Type: Not reported
SEP Type Description: Not reported
Proposed Amount: Not reported
Final Monetary Amount: Not reported
Paid Amount: Not reported
Final Count: Not reported
Final Amount: Not reported

Found Violation: No

Map ID
Direction
Distance
Elevation

MAP FINDINGS

Site

Database(s)

EDR ID Number
EPA ID Number

BRENTAG MID-SOUTH (Continued)

1000407238

Agency Which Determined Violation:	Not reported
Violation Short Description:	Not reported
Date Violation was Determined:	Not reported
Actual Return to Compliance Date:	Not reported
Return to Compliance Qualifier:	Not reported
Violation Responsible Agency:	Not reported
Scheduled Compliance Date:	Not reported
Enforcement Identifier:	Not reported
Date of Enforcement Action:	Not reported
Enforcement Responsible Agency:	Not reported
Enforcement Docket Number:	Not reported
Enforcement Attorney:	Not reported
Corrective Action Component:	Not reported
Appeal Initiated Date:	Not reported
Appeal Resolution Date:	Not reported
Disposition Status Date:	Not reported
Disposition Status:	Not reported
Disposition Status Description:	Not reported
Consent/Final Order Sequence Number:	Not reported
Consent/Final Order Respondent Name:	Not reported
Consent/Final Order Lead Agency:	Not reported
Enforcement Type:	Not reported
Enforcement Responsible Person:	Not reported
Enforcement Responsible Sub-Organization:	Not reported
SEP Sequence Number:	Not reported
SEP Expenditure Amount:	Not reported
SEP Scheduled Completion Date:	Not reported
SEP Actual Date:	Not reported
SEP Defaulted Date:	Not reported
SEP Type:	Not reported
SEP Type Description:	Not reported
Proposed Amount:	Not reported
Final Monetary Amount:	Not reported
Paid Amount:	Not reported
Final Count:	Not reported
Final Amount:	Not reported
Found Violation:	No
Agency Which Determined Violation:	Not reported
Violation Short Description:	Not reported
Date Violation was Determined:	Not reported
Actual Return to Compliance Date:	Not reported
Return to Compliance Qualifier:	Not reported
Violation Responsible Agency:	Not reported
Scheduled Compliance Date:	Not reported
Enforcement Identifier:	Not reported
Date of Enforcement Action:	Not reported
Enforcement Responsible Agency:	Not reported
Enforcement Docket Number:	Not reported
Enforcement Attorney:	Not reported
Corrective Action Component:	Not reported
Appeal Initiated Date:	Not reported
Appeal Resolution Date:	Not reported
Disposition Status Date:	Not reported
Disposition Status:	Not reported
Disposition Status Description:	Not reported
Consent/Final Order Sequence Number:	Not reported

Map ID
Direction
Distance
Elevation

MAP FINDINGS

Site

Database(s)

EDR ID Number
EPA ID Number

BRENTAG MID-SOUTH (Continued)

1000407238

Consent/Final Order Respondent Name: Not reported
Consent/Final Order Lead Agency: Not reported
Enforcement Type: Not reported
Enforcement Responsible Person: Not reported
Enforcement Responsible Sub-Organization: Not reported
SEP Sequence Number: Not reported
SEP Expenditure Amount: Not reported
SEP Scheduled Completion Date: Not reported
SEP Actual Date: Not reported
SEP Defaulted Date: Not reported
SEP Type: Not reported
SEP Type Description: Not reported
Proposed Amount: Not reported
Final Monetary Amount: Not reported
Paid Amount: Not reported
Final Count: Not reported
Final Amount: Not reported

Found Violation: No
Agency Which Determined Violation: Not reported
Violation Short Description: Not reported
Date Violation was Determined: Not reported
Actual Return to Compliance Date: Not reported
Return to Compliance Qualifier: Not reported
Violation Responsible Agency: Not reported
Scheduled Compliance Date: Not reported
Enforcement Identifier: Not reported
Date of Enforcement Action: Not reported
Enforcement Responsible Agency: Not reported
Enforcement Docket Number: Not reported
Enforcement Attorney: Not reported
Corrective Action Component: Not reported
Appeal Initiated Date: Not reported
Appeal Resolution Date: Not reported
Disposition Status Date: Not reported
Disposition Status: Not reported
Disposition Status Description: Not reported

Consent/Final Order Sequence Number: Not reported
Consent/Final Order Respondent Name: Not reported
Consent/Final Order Lead Agency: Not reported
Enforcement Type: Not reported
Enforcement Responsible Person: Not reported
Enforcement Responsible Sub-Organization: Not reported
SEP Sequence Number: Not reported
SEP Expenditure Amount: Not reported
SEP Scheduled Completion Date: Not reported
SEP Actual Date: Not reported
SEP Defaulted Date: Not reported
SEP Type: Not reported
SEP Type Description: Not reported
Proposed Amount: Not reported
Final Monetary Amount: Not reported
Paid Amount: Not reported
Final Count: Not reported
Final Amount: Not reported

Found Violation: No

Map ID
Direction
Distance
Elevation

MAP FINDINGS

Site

Database(s)

EDR ID Number
EPA ID Number

BRENTAG MID-SOUTH (Continued)

1000407238

Agency Which Determined Violation:	Not reported
Violation Short Description:	Not reported
Date Violation was Determined:	Not reported
Actual Return to Compliance Date:	Not reported
Return to Compliance Qualifier:	Not reported
Violation Responsible Agency:	Not reported
Scheduled Compliance Date:	Not reported
Enforcement Identifier:	Not reported
Date of Enforcement Action:	Not reported
Enforcement Responsible Agency:	Not reported
Enforcement Docket Number:	Not reported
Enforcement Attorney:	Not reported
Corrective Action Component:	Not reported
Appeal Initiated Date:	Not reported
Appeal Resolution Date:	Not reported
Disposition Status Date:	Not reported
Disposition Status:	Not reported
Disposition Status Description:	Not reported
Consent/Final Order Sequence Number:	Not reported
Consent/Final Order Respondent Name:	Not reported
Consent/Final Order Lead Agency:	Not reported
Enforcement Type:	Not reported
Enforcement Responsible Person:	Not reported
Enforcement Responsible Sub-Organization:	Not reported
SEP Sequence Number:	Not reported
SEP Expenditure Amount:	Not reported
SEP Scheduled Completion Date:	Not reported
SEP Actual Date:	Not reported
SEP Defaulted Date:	Not reported
SEP Type:	Not reported
SEP Type Description:	Not reported
Proposed Amount:	Not reported
Final Monetary Amount:	Not reported
Paid Amount:	Not reported
Final Count:	Not reported
Final Amount:	Not reported
Found Violation:	Yes
Agency Which Determined Violation:	State
Violation Short Description:	Generators - Pre-transport
Date Violation was Determined:	20031007
Actual Return to Compliance Date:	20031209
Return to Compliance Qualifier:	Documented
Violation Responsible Agency:	State
Scheduled Compliance Date:	20031110
Enforcement Identifier:	020
Date of Enforcement Action:	20031007
Enforcement Responsible Agency:	State
Enforcement Docket Number:	2004-002
Enforcement Attorney:	Not reported
Corrective Action Component:	No
Appeal Initiated Date:	Not reported
Appeal Resolution Date:	Not reported
Disposition Status Date:	Not reported
Disposition Status:	Not reported
Disposition Status Description:	Not reported
Consent/Final Order Sequence Number:	Not reported

Map ID
Direction
Distance
Elevation

MAP FINDINGS

Site

Database(s)

EDR ID Number
EPA ID Number

BRENTAG MID-SOUTH (Continued)

1000407238

Consent/Final Order Respondent Name: Not reported
Consent/Final Order Lead Agency: Not reported
Enforcement Type: WRITTEN INFORMAL
Enforcement Responsible Person: NC018
Enforcement Responsible Sub-Organization: 07
SEP Sequence Number: Not reported
SEP Expenditure Amount: Not reported
SEP Scheduled Completion Date: Not reported
SEP Actual Date: Not reported
SEP Defaulted Date: Not reported
SEP Type: Not reported
SEP Type Description: Not reported
Proposed Amount: Not reported
Final Monetary Amount: Not reported
Paid Amount: Not reported
Final Count: Not reported
Final Amount: Not reported

Found Violation: No
Agency Which Determined Violation: Not reported
Violation Short Description: Not reported
Date Violation was Determined: Not reported
Actual Return to Compliance Date: Not reported
Return to Compliance Qualifier: Not reported
Violation Responsible Agency: Not reported
Scheduled Compliance Date: Not reported
Enforcement Identifier: Not reported
Date of Enforcement Action: Not reported
Enforcement Responsible Agency: Not reported
Enforcement Docket Number: Not reported
Enforcement Attorney: Not reported
Corrective Action Component: Not reported
Appeal Initiated Date: Not reported
Appeal Resolution Date: Not reported
Disposition Status Date: Not reported
Disposition Status: Not reported
Disposition Status Description: Not reported

Consent/Final Order Sequence Number: Not reported
Consent/Final Order Respondent Name: Not reported
Consent/Final Order Lead Agency: Not reported
Enforcement Type: Not reported
Enforcement Responsible Person: Not reported
Enforcement Responsible Sub-Organization: Not reported
SEP Sequence Number: Not reported
SEP Expenditure Amount: Not reported
SEP Scheduled Completion Date: Not reported
SEP Actual Date: Not reported
SEP Defaulted Date: Not reported
SEP Type: Not reported
SEP Type Description: Not reported
Proposed Amount: Not reported
Final Monetary Amount: Not reported
Paid Amount: Not reported
Final Count: Not reported
Final Amount: Not reported

Found Violation: No

Map ID
 Direction
 Distance
 Elevation

MAP FINDINGS

Site

Database(s)

EDR ID Number
 EPA ID Number

BRENTAG MID-SOUTH (Continued)

1000407238

Agency Which Determined Violation:	Not reported
Violation Short Description:	Not reported
Date Violation was Determined:	Not reported
Actual Return to Compliance Date:	Not reported
Return to Compliance Qualifier:	Not reported
Violation Responsible Agency:	Not reported
Scheduled Compliance Date:	Not reported
Enforcement Identifier:	Not reported
Date of Enforcement Action:	Not reported
Enforcement Responsible Agency:	Not reported
Enforcement Docket Number:	Not reported
Enforcement Attorney:	Not reported
Corrective Action Component:	Not reported
Appeal Initiated Date:	Not reported
Appeal Resolution Date:	Not reported
Disposition Status Date:	Not reported
Disposition Status:	Not reported
Disposition Status Description:	Not reported
Consent/Final Order Sequence Number:	Not reported
Consent/Final Order Respondent Name:	Not reported
Consent/Final Order Lead Agency:	Not reported
Enforcement Type:	Not reported
Enforcement Responsible Person:	Not reported
Enforcement Responsible Sub-Organization:	Not reported
SEP Sequence Number:	Not reported
SEP Expenditure Amount:	Not reported
SEP Scheduled Completion Date:	Not reported
SEP Actual Date:	Not reported
SEP Defaulted Date:	Not reported
SEP Type:	Not reported
SEP Type Description:	Not reported
Proposed Amount:	Not reported
Final Monetary Amount:	Not reported
Paid Amount:	Not reported
Final Count:	Not reported
Final Amount:	Not reported
Found Violation:	Yes
Agency Which Determined Violation:	State
Violation Short Description:	Generators - Pre-transport
Date Violation was Determined:	20071218
Actual Return to Compliance Date:	20080407
Return to Compliance Qualifier:	Documented
Violation Responsible Agency:	State
Scheduled Compliance Date:	20080320
Enforcement Identifier:	022
Date of Enforcement Action:	20080225
Enforcement Responsible Agency:	State
Enforcement Docket Number:	2008-043
Enforcement Attorney:	NCAG
Corrective Action Component:	No
Appeal Initiated Date:	Not reported
Appeal Resolution Date:	Not reported
Disposition Status Date:	20080407
Disposition Status:	AS
Disposition Status Description:	ACTION SATISFIED (CASE CLOSED)
Consent/Final Order Sequence Number:	Not reported

Map ID
Direction
Distance
Elevation

MAP FINDINGS

Site

Database(s)

EDR ID Number
EPA ID Number

BRENTAG MID-SOUTH (Continued)

1000407238

Consent/Final Order Respondent Name: Not reported
Consent/Final Order Lead Agency: Not reported
Enforcement Type: WRITTEN INFORMAL
Enforcement Responsible Person: NC018
Enforcement Responsible Sub-Organization: 07
SEP Sequence Number: Not reported
SEP Expenditure Amount: Not reported
SEP Scheduled Completion Date: Not reported
SEP Actual Date: Not reported
SEP Defaulted Date: Not reported
SEP Type: Not reported
SEP Type Description: Not reported
Proposed Amount: Not reported
Final Monetary Amount: Not reported
Paid Amount: Not reported
Final Count: Not reported
Final Amount: Not reported

Found Violation: No
Agency Which Determined Violation: Not reported
Violation Short Description: Not reported
Date Violation was Determined: Not reported
Actual Return to Compliance Date: Not reported
Return to Compliance Qualifier: Not reported
Violation Responsible Agency: Not reported
Scheduled Compliance Date: Not reported
Enforcement Identifier: Not reported
Date of Enforcement Action: Not reported
Enforcement Responsible Agency: Not reported
Enforcement Docket Number: Not reported
Enforcement Attorney: Not reported
Corrective Action Component: Not reported
Appeal Initiated Date: Not reported
Appeal Resolution Date: Not reported
Disposition Status Date: Not reported
Disposition Status: Not reported
Disposition Status Description: Not reported

Consent/Final Order Sequence Number: Not reported
Consent/Final Order Respondent Name: Not reported
Consent/Final Order Lead Agency: Not reported
Enforcement Type: Not reported
Enforcement Responsible Person: Not reported
Enforcement Responsible Sub-Organization: Not reported
SEP Sequence Number: Not reported
SEP Expenditure Amount: Not reported
SEP Scheduled Completion Date: Not reported
SEP Actual Date: Not reported
SEP Defaulted Date: Not reported
SEP Type: Not reported
SEP Type Description: Not reported
Proposed Amount: Not reported
Final Monetary Amount: Not reported
Paid Amount: Not reported
Final Count: Not reported
Final Amount: Not reported

Found Violation: Yes

Map ID
Direction
Distance
Elevation

MAP FINDINGS

Site

Database(s)

EDR ID Number
EPA ID Number

BRENTAG MID-SOUTH (Continued)

1000407238

Agency Which Determined Violation:	State
Violation Short Description:	Generators - General
Date Violation was Determined:	19870428
Actual Return to Compliance Date:	19870721
Return to Compliance Qualifier:	Observed
Violation Responsible Agency:	State
Scheduled Compliance Date:	19870715
Enforcement Identifier:	002
Date of Enforcement Action:	19870615
Enforcement Responsible Agency:	State
Enforcement Docket Number:	Not reported
Enforcement Attorney:	Not reported
Corrective Action Component:	No
Appeal Initiated Date:	Not reported
Appeal Resolution Date:	Not reported
Disposition Status Date:	Not reported
Disposition Status:	Not reported
Disposition Status Description:	Not reported
Consent/Final Order Sequence Number:	Not reported
Consent/Final Order Respondent Name:	Not reported
Consent/Final Order Lead Agency:	Not reported
Enforcement Type:	FINAL 3008(A) COMPLIANCE ORDER
Enforcement Responsible Person:	Not reported
Enforcement Responsible Sub-Organization:	Not reported
SEP Sequence Number:	Not reported
SEP Expenditure Amount:	Not reported
SEP Scheduled Completion Date:	Not reported
SEP Actual Date:	Not reported
SEP Defaulted Date:	Not reported
SEP Type:	Not reported
SEP Type Description:	Not reported
Proposed Amount:	5000
Final Monetary Amount:	5000
Paid Amount:	Not reported
Final Count:	1
Final Amount:	5000
Found Violation:	No
Agency Which Determined Violation:	Not reported
Violation Short Description:	Not reported
Date Violation was Determined:	Not reported
Actual Return to Compliance Date:	Not reported
Return to Compliance Qualifier:	Not reported
Violation Responsible Agency:	Not reported
Scheduled Compliance Date:	Not reported
Enforcement Identifier:	Not reported
Date of Enforcement Action:	Not reported
Enforcement Responsible Agency:	Not reported
Enforcement Docket Number:	Not reported
Enforcement Attorney:	Not reported
Corrective Action Component:	Not reported
Appeal Initiated Date:	Not reported
Appeal Resolution Date:	Not reported
Disposition Status Date:	Not reported
Disposition Status:	Not reported
Disposition Status Description:	Not reported
Consent/Final Order Sequence Number:	Not reported

Map ID
Direction
Distance
Elevation

MAP FINDINGS

Site

Database(s)

EDR ID Number
EPA ID Number

BRENTAG MID-SOUTH (Continued)

1000407238

Consent/Final Order Respondent Name: Not reported
Consent/Final Order Lead Agency: Not reported
Enforcement Type: Not reported
Enforcement Responsible Person: Not reported
Enforcement Responsible Sub-Organization: Not reported
SEP Sequence Number: Not reported
SEP Expenditure Amount: Not reported
SEP Scheduled Completion Date: Not reported
SEP Actual Date: Not reported
SEP Defaulted Date: Not reported
SEP Type: Not reported
SEP Type Description: Not reported
Proposed Amount: Not reported
Final Monetary Amount: Not reported
Paid Amount: Not reported
Final Count: Not reported
Final Amount: Not reported

Found Violation: No
Agency Which Determined Violation: Not reported
Violation Short Description: Not reported
Date Violation was Determined: Not reported
Actual Return to Compliance Date: Not reported
Return to Compliance Qualifier: Not reported
Violation Responsible Agency: Not reported
Scheduled Compliance Date: Not reported
Enforcement Identifier: Not reported
Date of Enforcement Action: Not reported
Enforcement Responsible Agency: Not reported
Enforcement Docket Number: Not reported
Enforcement Attorney: Not reported
Corrective Action Component: Not reported
Appeal Initiated Date: Not reported
Appeal Resolution Date: Not reported
Disposition Status Date: Not reported
Disposition Status: Not reported
Disposition Status Description: Not reported

Consent/Final Order Sequence Number: Not reported
Consent/Final Order Respondent Name: Not reported
Consent/Final Order Lead Agency: Not reported
Enforcement Type: Not reported
Enforcement Responsible Person: Not reported
Enforcement Responsible Sub-Organization: Not reported
SEP Sequence Number: Not reported
SEP Expenditure Amount: Not reported
SEP Scheduled Completion Date: Not reported
SEP Actual Date: Not reported
SEP Defaulted Date: Not reported
SEP Type: Not reported
SEP Type Description: Not reported
Proposed Amount: Not reported
Final Monetary Amount: Not reported
Paid Amount: Not reported
Final Count: Not reported
Final Amount: Not reported

Found Violation: No

Map ID
Direction
Distance
Elevation

MAP FINDINGS

Site

Database(s)

EDR ID Number
EPA ID Number

BRENTAG MID-SOUTH (Continued)

1000407238

Agency Which Determined Violation:	Not reported
Violation Short Description:	Not reported
Date Violation was Determined:	Not reported
Actual Return to Compliance Date:	Not reported
Return to Compliance Qualifier:	Not reported
Violation Responsible Agency:	Not reported
Scheduled Compliance Date:	Not reported
Enforcement Identifier:	Not reported
Date of Enforcement Action:	Not reported
Enforcement Responsible Agency:	Not reported
Enforcement Docket Number:	Not reported
Enforcement Attorney:	Not reported
Corrective Action Component:	Not reported
Appeal Initiated Date:	Not reported
Appeal Resolution Date:	Not reported
Disposition Status Date:	Not reported
Disposition Status:	Not reported
Disposition Status Description:	Not reported
Consent/Final Order Sequence Number:	Not reported
Consent/Final Order Respondent Name:	Not reported
Consent/Final Order Lead Agency:	Not reported
Enforcement Type:	Not reported
Enforcement Responsible Person:	Not reported
Enforcement Responsible Sub-Organization:	Not reported
SEP Sequence Number:	Not reported
SEP Expenditure Amount:	Not reported
SEP Scheduled Completion Date:	Not reported
SEP Actual Date:	Not reported
SEP Defaulted Date:	Not reported
SEP Type:	Not reported
SEP Type Description:	Not reported
Proposed Amount:	Not reported
Final Monetary Amount:	Not reported
Paid Amount:	Not reported
Final Count:	Not reported
Final Amount:	Not reported
Found Violation:	No
Agency Which Determined Violation:	Not reported
Violation Short Description:	Not reported
Date Violation was Determined:	Not reported
Actual Return to Compliance Date:	Not reported
Return to Compliance Qualifier:	Not reported
Violation Responsible Agency:	Not reported
Scheduled Compliance Date:	Not reported
Enforcement Identifier:	Not reported
Date of Enforcement Action:	Not reported
Enforcement Responsible Agency:	Not reported
Enforcement Docket Number:	Not reported
Enforcement Attorney:	Not reported
Corrective Action Component:	Not reported
Appeal Initiated Date:	Not reported
Appeal Resolution Date:	Not reported
Disposition Status Date:	Not reported
Disposition Status:	Not reported
Disposition Status Description:	Not reported
Consent/Final Order Sequence Number:	Not reported

Map ID
Direction
Distance
Elevation

MAP FINDINGS

Site

Database(s)

EDR ID Number
EPA ID Number

BRENTAG MID-SOUTH (Continued)

1000407238

Consent/Final Order Respondent Name: Not reported
Consent/Final Order Lead Agency: Not reported
Enforcement Type: Not reported
Enforcement Responsible Person: Not reported
Enforcement Responsible Sub-Organization: Not reported
SEP Sequence Number: Not reported
SEP Expenditure Amount: Not reported
SEP Scheduled Completion Date: Not reported
SEP Actual Date: Not reported
SEP Defaulted Date: Not reported
SEP Type: Not reported
SEP Type Description: Not reported
Proposed Amount: Not reported
Final Monetary Amount: Not reported
Paid Amount: Not reported
Final Count: Not reported
Final Amount: Not reported

Found Violation: No
Agency Which Determined Violation: Not reported
Violation Short Description: Not reported
Date Violation was Determined: Not reported
Actual Return to Compliance Date: Not reported
Return to Compliance Qualifier: Not reported
Violation Responsible Agency: Not reported
Scheduled Compliance Date: Not reported
Enforcement Identifier: Not reported
Date of Enforcement Action: Not reported
Enforcement Responsible Agency: Not reported
Enforcement Docket Number: Not reported
Enforcement Attorney: Not reported
Corrective Action Component: Not reported
Appeal Initiated Date: Not reported
Appeal Resolution Date: Not reported
Disposition Status Date: Not reported
Disposition Status: Not reported
Disposition Status Description: Not reported

Consent/Final Order Sequence Number: Not reported
Consent/Final Order Respondent Name: Not reported
Consent/Final Order Lead Agency: Not reported
Enforcement Type: Not reported
Enforcement Responsible Person: Not reported
Enforcement Responsible Sub-Organization: Not reported
SEP Sequence Number: Not reported
SEP Expenditure Amount: Not reported
SEP Scheduled Completion Date: Not reported
SEP Actual Date: Not reported
SEP Defaulted Date: Not reported
SEP Type: Not reported
SEP Type Description: Not reported
Proposed Amount: Not reported
Final Monetary Amount: Not reported
Paid Amount: Not reported
Final Count: Not reported
Final Amount: Not reported

Found Violation: Yes

Map ID
Direction
Distance
Elevation

MAP FINDINGS

Site

Database(s)

EDR ID Number
EPA ID Number

BRENTAG MID-SOUTH (Continued)

1000407238

Agency Which Determined Violation:	State
Violation Short Description:	Generators - General
Date Violation was Determined:	19840628
Actual Return to Compliance Date:	19840628
Return to Compliance Qualifier:	Observed
Violation Responsible Agency:	State
Scheduled Compliance Date:	Not reported
Enforcement Identifier:	001
Date of Enforcement Action:	19840705
Enforcement Responsible Agency:	State
Enforcement Docket Number:	Not reported
Enforcement Attorney:	Not reported
Corrective Action Component:	No
Appeal Initiated Date:	Not reported
Appeal Resolution Date:	Not reported
Disposition Status Date:	Not reported
Disposition Status:	Not reported
Disposition Status Description:	Not reported
Consent/Final Order Sequence Number:	Not reported
Consent/Final Order Respondent Name:	Not reported
Consent/Final Order Lead Agency:	Not reported
Enforcement Type:	WRITTEN INFORMAL
Enforcement Responsible Person:	Not reported
Enforcement Responsible Sub-Organization:	Not reported
SEP Sequence Number:	Not reported
SEP Expenditure Amount:	Not reported
SEP Scheduled Completion Date:	Not reported
SEP Actual Date:	Not reported
SEP Defaulted Date:	Not reported
SEP Type:	Not reported
SEP Type Description:	Not reported
Proposed Amount:	Not reported
Final Monetary Amount:	Not reported
Paid Amount:	Not reported
Final Count:	Not reported
Final Amount:	Not reported
Found Violation:	No
Agency Which Determined Violation:	Not reported
Violation Short Description:	Not reported
Date Violation was Determined:	Not reported
Actual Return to Compliance Date:	Not reported
Return to Compliance Qualifier:	Not reported
Violation Responsible Agency:	Not reported
Scheduled Compliance Date:	Not reported
Enforcement Identifier:	Not reported
Date of Enforcement Action:	Not reported
Enforcement Responsible Agency:	Not reported
Enforcement Docket Number:	Not reported
Enforcement Attorney:	Not reported
Corrective Action Component:	Not reported
Appeal Initiated Date:	Not reported
Appeal Resolution Date:	Not reported
Disposition Status Date:	Not reported
Disposition Status:	Not reported
Disposition Status Description:	Not reported
Consent/Final Order Sequence Number:	Not reported

Map ID
Direction
Distance
Elevation

MAP FINDINGS

Site

Database(s)

EDR ID Number
EPA ID Number

BRENTAG MID-SOUTH (Continued)

1000407238

Consent/Final Order Respondent Name: Not reported
Consent/Final Order Lead Agency: Not reported
Enforcement Type: Not reported
Enforcement Responsible Person: Not reported
Enforcement Responsible Sub-Organization: Not reported
SEP Sequence Number: Not reported
SEP Expenditure Amount: Not reported
SEP Scheduled Completion Date: Not reported
SEP Actual Date: Not reported
SEP Defaulted Date: Not reported
SEP Type: Not reported
SEP Type Description: Not reported
Proposed Amount: Not reported
Final Monetary Amount: Not reported
Paid Amount: Not reported
Final Count: Not reported
Final Amount: Not reported

Found Violation: No
Agency Which Determined Violation: Not reported
Violation Short Description: Not reported
Date Violation was Determined: Not reported
Actual Return to Compliance Date: Not reported
Return to Compliance Qualifier: Not reported
Violation Responsible Agency: Not reported
Scheduled Compliance Date: Not reported
Enforcement Identifier: Not reported
Date of Enforcement Action: Not reported
Enforcement Responsible Agency: Not reported
Enforcement Docket Number: Not reported
Enforcement Attorney: Not reported
Corrective Action Component: Not reported
Appeal Initiated Date: Not reported
Appeal Resolution Date: Not reported
Disposition Status Date: Not reported
Disposition Status: Not reported
Disposition Status Description: Not reported

Consent/Final Order Sequence Number: Not reported
Consent/Final Order Respondent Name: Not reported
Consent/Final Order Lead Agency: Not reported
Enforcement Type: Not reported
Enforcement Responsible Person: Not reported
Enforcement Responsible Sub-Organization: Not reported
SEP Sequence Number: Not reported
SEP Expenditure Amount: Not reported
SEP Scheduled Completion Date: Not reported
SEP Actual Date: Not reported
SEP Defaulted Date: Not reported
SEP Type: Not reported
SEP Type Description: Not reported
Proposed Amount: Not reported
Final Monetary Amount: Not reported
Paid Amount: Not reported
Final Count: Not reported
Final Amount: Not reported

Found Violation: No

Map ID
Direction
Distance
Elevation

MAP FINDINGS

Site

Database(s)

EDR ID Number
EPA ID Number

BRENTAG MID-SOUTH (Continued)

1000407238

Agency Which Determined Violation:	Not reported
Violation Short Description:	Not reported
Date Violation was Determined:	Not reported
Actual Return to Compliance Date:	Not reported
Return to Compliance Qualifier:	Not reported
Violation Responsible Agency:	Not reported
Scheduled Compliance Date:	Not reported
Enforcement Identifier:	Not reported
Date of Enforcement Action:	Not reported
Enforcement Responsible Agency:	Not reported
Enforcement Docket Number:	Not reported
Enforcement Attorney:	Not reported
Corrective Action Component:	Not reported
Appeal Initiated Date:	Not reported
Appeal Resolution Date:	Not reported
Disposition Status Date:	Not reported
Disposition Status:	Not reported
Disposition Status Description:	Not reported
Consent/Final Order Sequence Number:	Not reported
Consent/Final Order Respondent Name:	Not reported
Consent/Final Order Lead Agency:	Not reported
Enforcement Type:	Not reported
Enforcement Responsible Person:	Not reported
Enforcement Responsible Sub-Organization:	Not reported
SEP Sequence Number:	Not reported
SEP Expenditure Amount:	Not reported
SEP Scheduled Completion Date:	Not reported
SEP Actual Date:	Not reported
SEP Defaulted Date:	Not reported
SEP Type:	Not reported
SEP Type Description:	Not reported
Proposed Amount:	Not reported
Final Monetary Amount:	Not reported
Paid Amount:	Not reported
Final Count:	Not reported
Final Amount:	Not reported
Found Violation:	No
Agency Which Determined Violation:	Not reported
Violation Short Description:	Not reported
Date Violation was Determined:	Not reported
Actual Return to Compliance Date:	Not reported
Return to Compliance Qualifier:	Not reported
Violation Responsible Agency:	Not reported
Scheduled Compliance Date:	Not reported
Enforcement Identifier:	Not reported
Date of Enforcement Action:	Not reported
Enforcement Responsible Agency:	Not reported
Enforcement Docket Number:	Not reported
Enforcement Attorney:	Not reported
Corrective Action Component:	Not reported
Appeal Initiated Date:	Not reported
Appeal Resolution Date:	Not reported
Disposition Status Date:	Not reported
Disposition Status:	Not reported
Disposition Status Description:	Not reported
Consent/Final Order Sequence Number:	Not reported

Map ID
Direction
Distance
Elevation

MAP FINDINGS

Site

Database(s)

EDR ID Number
EPA ID Number

BRENTAG MID-SOUTH (Continued)

1000407238

Consent/Final Order Respondent Name:	Not reported
Consent/Final Order Lead Agency:	Not reported
Enforcement Type:	Not reported
Enforcement Responsible Person:	Not reported
Enforcement Responsible Sub-Organization:	Not reported
SEP Sequence Number:	Not reported
SEP Expenditure Amount:	Not reported
SEP Scheduled Completion Date:	Not reported
SEP Actual Date:	Not reported
SEP Defaulted Date:	Not reported
SEP Type:	Not reported
SEP Type Description:	Not reported
Proposed Amount:	Not reported
Final Monetary Amount:	Not reported
Paid Amount:	Not reported
Final Count:	Not reported
Final Amount:	Not reported
Found Violation:	Yes
Agency Which Determined Violation:	State
Violation Short Description:	Generators - Pre-transport
Date Violation was Determined:	20110825
Actual Return to Compliance Date:	20111012
Return to Compliance Qualifier:	Documented
Violation Responsible Agency:	State
Scheduled Compliance Date:	20111101
Enforcement Identifier:	025
Date of Enforcement Action:	20110923
Enforcement Responsible Agency:	State
Enforcement Docket Number:	2011-093
Enforcement Attorney:	NCAG
Corrective Action Component:	No
Appeal Initiated Date:	Not reported
Appeal Resolution Date:	Not reported
Disposition Status Date:	20111219
Disposition Status:	AS
Disposition Status Description:	ACTION SATISFIED (CASE CLOSED)
Consent/Final Order Sequence Number:	Not reported
Consent/Final Order Respondent Name:	Not reported
Consent/Final Order Lead Agency:	Not reported
Enforcement Type:	WRITTEN INFORMAL
Enforcement Responsible Person:	NC018
Enforcement Responsible Sub-Organization:	07
SEP Sequence Number:	Not reported
SEP Expenditure Amount:	Not reported
SEP Scheduled Completion Date:	Not reported
SEP Actual Date:	Not reported
SEP Defaulted Date:	Not reported
SEP Type:	Not reported
SEP Type Description:	Not reported
Proposed Amount:	Not reported
Final Monetary Amount:	Not reported
Paid Amount:	Not reported
Final Count:	Not reported
Final Amount:	Not reported
Found Violation:	Yes

Map ID
Direction
Distance
Elevation

MAP FINDINGS

Site

Database(s)

EDR ID Number
EPA ID Number

BRENTAG MID-SOUTH (Continued)

1000407238

Agency Which Determined Violation:	State
Violation Short Description:	Universal Waste - Small Quantity Handlers
Date Violation was Determined:	20130327
Actual Return to Compliance Date:	20130830
Return to Compliance Qualifier:	Observed
Violation Responsible Agency:	State
Scheduled Compliance Date:	20130826
Enforcement Identifier:	027
Date of Enforcement Action:	20130724
Enforcement Responsible Agency:	State
Enforcement Docket Number:	2013-066
Enforcement Attorney:	NCAG
Corrective Action Component:	No
Appeal Initiated Date:	Not reported
Appeal Resolution Date:	Not reported
Disposition Status Date:	Not reported
Disposition Status:	Not reported
Disposition Status Description:	Not reported
Consent/Final Order Sequence Number:	Not reported
Consent/Final Order Respondent Name:	Not reported
Consent/Final Order Lead Agency:	Not reported
Enforcement Type:	WRITTEN INFORMAL
Enforcement Responsible Person:	NC018
Enforcement Responsible Sub-Organization:	07
SEP Sequence Number:	Not reported
SEP Expenditure Amount:	Not reported
SEP Scheduled Completion Date:	Not reported
SEP Actual Date:	Not reported
SEP Defaulted Date:	Not reported
SEP Type:	Not reported
SEP Type Description:	Not reported
Proposed Amount:	Not reported
Final Monetary Amount:	Not reported
Paid Amount:	Not reported
Final Count:	Not reported
Final Amount:	Not reported
Found Violation:	No
Agency Which Determined Violation:	Not reported
Violation Short Description:	Not reported
Date Violation was Determined:	Not reported
Actual Return to Compliance Date:	Not reported
Return to Compliance Qualifier:	Not reported
Violation Responsible Agency:	Not reported
Scheduled Compliance Date:	Not reported
Enforcement Identifier:	Not reported
Date of Enforcement Action:	Not reported
Enforcement Responsible Agency:	Not reported
Enforcement Docket Number:	Not reported
Enforcement Attorney:	Not reported
Corrective Action Component:	Not reported
Appeal Initiated Date:	Not reported
Appeal Resolution Date:	Not reported
Disposition Status Date:	Not reported
Disposition Status:	Not reported
Disposition Status Description:	Not reported
Consent/Final Order Sequence Number:	Not reported

Map ID
Direction
Distance
Elevation

MAP FINDINGS

Site

Database(s)

EDR ID Number
EPA ID Number

BRENTAG MID-SOUTH (Continued)

1000407238

Consent/Final Order Respondent Name:	Not reported
Consent/Final Order Lead Agency:	Not reported
Enforcement Type:	Not reported
Enforcement Responsible Person:	Not reported
Enforcement Responsible Sub-Organization:	Not reported
SEP Sequence Number:	Not reported
SEP Expenditure Amount:	Not reported
SEP Scheduled Completion Date:	Not reported
SEP Actual Date:	Not reported
SEP Defaulted Date:	Not reported
SEP Type:	Not reported
SEP Type Description:	Not reported
Proposed Amount:	Not reported
Final Monetary Amount:	Not reported
Paid Amount:	Not reported
Final Count:	Not reported
Final Amount:	Not reported
Found Violation:	No
Agency Which Determined Violation:	Not reported
Violation Short Description:	Not reported
Date Violation was Determined:	Not reported
Actual Return to Compliance Date:	Not reported
Return to Compliance Qualifier:	Not reported
Violation Responsible Agency:	Not reported
Scheduled Compliance Date:	Not reported
Enforcement Identifier:	Not reported
Date of Enforcement Action:	Not reported
Enforcement Responsible Agency:	Not reported
Enforcement Docket Number:	Not reported
Enforcement Attorney:	Not reported
Corrective Action Component:	Not reported
Appeal Initiated Date:	Not reported
Appeal Resolution Date:	Not reported
Disposition Status Date:	Not reported
Disposition Status:	Not reported
Disposition Status Description:	Not reported
Consent/Final Order Sequence Number:	Not reported
Consent/Final Order Respondent Name:	Not reported
Consent/Final Order Lead Agency:	Not reported
Enforcement Type:	Not reported
Enforcement Responsible Person:	Not reported
Enforcement Responsible Sub-Organization:	Not reported
SEP Sequence Number:	Not reported
SEP Expenditure Amount:	Not reported
SEP Scheduled Completion Date:	Not reported
SEP Actual Date:	Not reported
SEP Defaulted Date:	Not reported
SEP Type:	Not reported
SEP Type Description:	Not reported
Proposed Amount:	Not reported
Final Monetary Amount:	Not reported
Paid Amount:	Not reported
Final Count:	Not reported
Final Amount:	Not reported
Found Violation:	No

Map ID
Direction
Distance
Elevation

MAP FINDINGS

Site

Database(s)

EDR ID Number
EPA ID Number

BRENTAG MID-SOUTH (Continued)

1000407238

Agency Which Determined Violation:	Not reported
Violation Short Description:	Not reported
Date Violation was Determined:	Not reported
Actual Return to Compliance Date:	Not reported
Return to Compliance Qualifier:	Not reported
Violation Responsible Agency:	Not reported
Scheduled Compliance Date:	Not reported
Enforcement Identifier:	Not reported
Date of Enforcement Action:	Not reported
Enforcement Responsible Agency:	Not reported
Enforcement Docket Number:	Not reported
Enforcement Attorney:	Not reported
Corrective Action Component:	Not reported
Appeal Initiated Date:	Not reported
Appeal Resolution Date:	Not reported
Disposition Status Date:	Not reported
Disposition Status:	Not reported
Disposition Status Description:	Not reported
Consent/Final Order Sequence Number:	Not reported
Consent/Final Order Respondent Name:	Not reported
Consent/Final Order Lead Agency:	Not reported
Enforcement Type:	Not reported
Enforcement Responsible Person:	Not reported
Enforcement Responsible Sub-Organization:	Not reported
SEP Sequence Number:	Not reported
SEP Expenditure Amount:	Not reported
SEP Scheduled Completion Date:	Not reported
SEP Actual Date:	Not reported
SEP Defaulted Date:	Not reported
SEP Type:	Not reported
SEP Type Description:	Not reported
Proposed Amount:	Not reported
Final Monetary Amount:	Not reported
Paid Amount:	Not reported
Final Count:	Not reported
Final Amount:	Not reported
Found Violation:	No
Agency Which Determined Violation:	Not reported
Violation Short Description:	Not reported
Date Violation was Determined:	Not reported
Actual Return to Compliance Date:	Not reported
Return to Compliance Qualifier:	Not reported
Violation Responsible Agency:	Not reported
Scheduled Compliance Date:	Not reported
Enforcement Identifier:	Not reported
Date of Enforcement Action:	Not reported
Enforcement Responsible Agency:	Not reported
Enforcement Docket Number:	Not reported
Enforcement Attorney:	Not reported
Corrective Action Component:	Not reported
Appeal Initiated Date:	Not reported
Appeal Resolution Date:	Not reported
Disposition Status Date:	Not reported
Disposition Status:	Not reported
Disposition Status Description:	Not reported
Consent/Final Order Sequence Number:	Not reported

Map ID
Direction
Distance
Elevation

MAP FINDINGS

Site

Database(s)

EDR ID Number
EPA ID Number

BRENTAG MID-SOUTH (Continued)

1000407238

Consent/Final Order Respondent Name:	Not reported
Consent/Final Order Lead Agency:	Not reported
Enforcement Type:	Not reported
Enforcement Responsible Person:	Not reported
Enforcement Responsible Sub-Organization:	Not reported
SEP Sequence Number:	Not reported
SEP Expenditure Amount:	Not reported
SEP Scheduled Completion Date:	Not reported
SEP Actual Date:	Not reported
SEP Defaulted Date:	Not reported
SEP Type:	Not reported
SEP Type Description:	Not reported
Proposed Amount:	Not reported
Final Monetary Amount:	Not reported
Paid Amount:	Not reported
Final Count:	Not reported
Final Amount:	Not reported
Found Violation:	No
Agency Which Determined Violation:	Not reported
Violation Short Description:	Not reported
Date Violation was Determined:	Not reported
Actual Return to Compliance Date:	Not reported
Return to Compliance Qualifier:	Not reported
Violation Responsible Agency:	Not reported
Scheduled Compliance Date:	Not reported
Enforcement Identifier:	Not reported
Date of Enforcement Action:	Not reported
Enforcement Responsible Agency:	Not reported
Enforcement Docket Number:	Not reported
Enforcement Attorney:	Not reported
Corrective Action Component:	Not reported
Appeal Initiated Date:	Not reported
Appeal Resolution Date:	Not reported
Disposition Status Date:	Not reported
Disposition Status:	Not reported
Disposition Status Description:	Not reported
Consent/Final Order Sequence Number:	Not reported
Consent/Final Order Respondent Name:	Not reported
Consent/Final Order Lead Agency:	Not reported
Enforcement Type:	Not reported
Enforcement Responsible Person:	Not reported
Enforcement Responsible Sub-Organization:	Not reported
SEP Sequence Number:	Not reported
SEP Expenditure Amount:	Not reported
SEP Scheduled Completion Date:	Not reported
SEP Actual Date:	Not reported
SEP Defaulted Date:	Not reported
SEP Type:	Not reported
SEP Type Description:	Not reported
Proposed Amount:	Not reported
Final Monetary Amount:	Not reported
Paid Amount:	Not reported
Final Count:	Not reported
Final Amount:	Not reported
Found Violation:	No

Map ID
Direction
Distance
Elevation

MAP FINDINGS

Site

Database(s)

EDR ID Number
EPA ID Number

BRENTAG MID-SOUTH (Continued)

1000407238

Agency Which Determined Violation:	Not reported
Violation Short Description:	Not reported
Date Violation was Determined:	Not reported
Actual Return to Compliance Date:	Not reported
Return to Compliance Qualifier:	Not reported
Violation Responsible Agency:	Not reported
Scheduled Compliance Date:	Not reported
Enforcement Identifier:	Not reported
Date of Enforcement Action:	Not reported
Enforcement Responsible Agency:	Not reported
Enforcement Docket Number:	Not reported
Enforcement Attorney:	Not reported
Corrective Action Component:	Not reported
Appeal Initiated Date:	Not reported
Appeal Resolution Date:	Not reported
Disposition Status Date:	Not reported
Disposition Status:	Not reported
Disposition Status Description:	Not reported
Consent/Final Order Sequence Number:	Not reported
Consent/Final Order Respondent Name:	Not reported
Consent/Final Order Lead Agency:	Not reported
Enforcement Type:	Not reported
Enforcement Responsible Person:	Not reported
Enforcement Responsible Sub-Organization:	Not reported
SEP Sequence Number:	Not reported
SEP Expenditure Amount:	Not reported
SEP Scheduled Completion Date:	Not reported
SEP Actual Date:	Not reported
SEP Defaulted Date:	Not reported
SEP Type:	Not reported
SEP Type Description:	Not reported
Proposed Amount:	Not reported
Final Monetary Amount:	Not reported
Paid Amount:	Not reported
Final Count:	Not reported
Final Amount:	Not reported
Found Violation:	No
Agency Which Determined Violation:	Not reported
Violation Short Description:	Not reported
Date Violation was Determined:	Not reported
Actual Return to Compliance Date:	Not reported
Return to Compliance Qualifier:	Not reported
Violation Responsible Agency:	Not reported
Scheduled Compliance Date:	Not reported
Enforcement Identifier:	Not reported
Date of Enforcement Action:	Not reported
Enforcement Responsible Agency:	Not reported
Enforcement Docket Number:	Not reported
Enforcement Attorney:	Not reported
Corrective Action Component:	Not reported
Appeal Initiated Date:	Not reported
Appeal Resolution Date:	Not reported
Disposition Status Date:	Not reported
Disposition Status:	Not reported
Disposition Status Description:	Not reported
Consent/Final Order Sequence Number:	Not reported

Map ID
Direction
Distance
Elevation

MAP FINDINGS

Site

Database(s)

EDR ID Number
EPA ID Number

BRENTAG MID-SOUTH (Continued)

1000407238

Consent/Final Order Respondent Name: Not reported
Consent/Final Order Lead Agency: Not reported
Enforcement Type: Not reported
Enforcement Responsible Person: Not reported
Enforcement Responsible Sub-Organization: Not reported
SEP Sequence Number: Not reported
SEP Expenditure Amount: Not reported
SEP Scheduled Completion Date: Not reported
SEP Actual Date: Not reported
SEP Defaulted Date: Not reported
SEP Type: Not reported
SEP Type Description: Not reported
Proposed Amount: Not reported
Final Monetary Amount: Not reported
Paid Amount: Not reported
Final Count: Not reported
Final Amount: Not reported

Found Violation: No
Agency Which Determined Violation: Not reported
Violation Short Description: Not reported
Date Violation was Determined: Not reported
Actual Return to Compliance Date: Not reported
Return to Compliance Qualifier: Not reported
Violation Responsible Agency: Not reported
Scheduled Compliance Date: Not reported
Enforcement Identifier: Not reported
Date of Enforcement Action: Not reported
Enforcement Responsible Agency: Not reported
Enforcement Docket Number: Not reported
Enforcement Attorney: Not reported
Corrective Action Component: Not reported
Appeal Initiated Date: Not reported
Appeal Resolution Date: Not reported
Disposition Status Date: Not reported
Disposition Status: Not reported
Disposition Status Description: Not reported

Consent/Final Order Sequence Number: Not reported
Consent/Final Order Respondent Name: Not reported
Consent/Final Order Lead Agency: Not reported
Enforcement Type: Not reported
Enforcement Responsible Person: Not reported
Enforcement Responsible Sub-Organization: Not reported
SEP Sequence Number: Not reported
SEP Expenditure Amount: Not reported
SEP Scheduled Completion Date: Not reported
SEP Actual Date: Not reported
SEP Defaulted Date: Not reported
SEP Type: Not reported
SEP Type Description: Not reported
Proposed Amount: Not reported
Final Monetary Amount: Not reported
Paid Amount: Not reported
Final Count: Not reported
Final Amount: Not reported

Found Violation: No

Map ID
 Direction
 Distance
 Elevation

MAP FINDINGS

Site

Database(s)

EDR ID Number
 EPA ID Number

BRENTAG MID-SOUTH (Continued)

1000407238

Agency Which Determined Violation:	Not reported
Violation Short Description:	Not reported
Date Violation was Determined:	Not reported
Actual Return to Compliance Date:	Not reported
Return to Compliance Qualifier:	Not reported
Violation Responsible Agency:	Not reported
Scheduled Compliance Date:	Not reported
Enforcement Identifier:	Not reported
Date of Enforcement Action:	Not reported
Enforcement Responsible Agency:	Not reported
Enforcement Docket Number:	Not reported
Enforcement Attorney:	Not reported
Corrective Action Component:	Not reported
Appeal Initiated Date:	Not reported
Appeal Resolution Date:	Not reported
Disposition Status Date:	Not reported
Disposition Status:	Not reported
Disposition Status Description:	Not reported
Consent/Final Order Sequence Number:	Not reported
Consent/Final Order Respondent Name:	Not reported
Consent/Final Order Lead Agency:	Not reported
Enforcement Type:	Not reported
Enforcement Responsible Person:	Not reported
Enforcement Responsible Sub-Organization:	Not reported
SEP Sequence Number:	Not reported
SEP Expenditure Amount:	Not reported
SEP Scheduled Completion Date:	Not reported
SEP Actual Date:	Not reported
SEP Defaulted Date:	Not reported
SEP Type:	Not reported
SEP Type Description:	Not reported
Proposed Amount:	Not reported
Final Monetary Amount:	Not reported
Paid Amount:	Not reported
Final Count:	Not reported
Final Amount:	Not reported
Found Violation:	Yes
Agency Which Determined Violation:	State
Violation Short Description:	Transporters - Manifest System and Recordkeeping
Date Violation was Determined:	20071218
Actual Return to Compliance Date:	20080407
Return to Compliance Qualifier:	Documented
Violation Responsible Agency:	State
Scheduled Compliance Date:	20080320
Enforcement Identifier:	022
Date of Enforcement Action:	20080225
Enforcement Responsible Agency:	State
Enforcement Docket Number:	2008-043
Enforcement Attorney:	NCAG
Corrective Action Component:	No
Appeal Initiated Date:	Not reported
Appeal Resolution Date:	Not reported
Disposition Status Date:	20080407
Disposition Status:	AS
Disposition Status Description:	ACTION SATISFIED (CASE CLOSED)
Consent/Final Order Sequence Number:	Not reported

Map ID
Direction
Distance
Elevation

MAP FINDINGS

Site

Database(s)

EDR ID Number
EPA ID Number

BRENTAG MID-SOUTH (Continued)

1000407238

Consent/Final Order Respondent Name: Not reported
Consent/Final Order Lead Agency: Not reported
Enforcement Type: WRITTEN INFORMAL
Enforcement Responsible Person: NC018
Enforcement Responsible Sub-Organization: 07
SEP Sequence Number: Not reported
SEP Expenditure Amount: Not reported
SEP Scheduled Completion Date: Not reported
SEP Actual Date: Not reported
SEP Defaulted Date: Not reported
SEP Type: Not reported
SEP Type Description: Not reported
Proposed Amount: Not reported
Final Monetary Amount: Not reported
Paid Amount: Not reported
Final Count: Not reported
Final Amount: Not reported

Found Violation: No
Agency Which Determined Violation: Not reported
Violation Short Description: Not reported
Date Violation was Determined: Not reported
Actual Return to Compliance Date: Not reported
Return to Compliance Qualifier: Not reported
Violation Responsible Agency: Not reported
Scheduled Compliance Date: Not reported
Enforcement Identifier: Not reported
Date of Enforcement Action: Not reported
Enforcement Responsible Agency: Not reported
Enforcement Docket Number: Not reported
Enforcement Attorney: Not reported
Corrective Action Component: Not reported
Appeal Initiated Date: Not reported
Appeal Resolution Date: Not reported
Disposition Status Date: Not reported
Disposition Status: Not reported
Disposition Status Description: Not reported

Consent/Final Order Sequence Number: Not reported
Consent/Final Order Respondent Name: Not reported
Consent/Final Order Lead Agency: Not reported
Enforcement Type: Not reported
Enforcement Responsible Person: Not reported
Enforcement Responsible Sub-Organization: Not reported
SEP Sequence Number: Not reported
SEP Expenditure Amount: Not reported
SEP Scheduled Completion Date: Not reported
SEP Actual Date: Not reported
SEP Defaulted Date: Not reported
SEP Type: Not reported
SEP Type Description: Not reported
Proposed Amount: Not reported
Final Monetary Amount: Not reported
Paid Amount: Not reported
Final Count: Not reported
Final Amount: Not reported

Found Violation: No

Map ID
Direction
Distance
Elevation

MAP FINDINGS

Site

Database(s)

EDR ID Number
EPA ID Number

BRENTAG MID-SOUTH (Continued)

1000407238

Agency Which Determined Violation:	Not reported
Violation Short Description:	Not reported
Date Violation was Determined:	Not reported
Actual Return to Compliance Date:	Not reported
Return to Compliance Qualifier:	Not reported
Violation Responsible Agency:	Not reported
Scheduled Compliance Date:	Not reported
Enforcement Identifier:	Not reported
Date of Enforcement Action:	Not reported
Enforcement Responsible Agency:	Not reported
Enforcement Docket Number:	Not reported
Enforcement Attorney:	Not reported
Corrective Action Component:	Not reported
Appeal Initiated Date:	Not reported
Appeal Resolution Date:	Not reported
Disposition Status Date:	Not reported
Disposition Status:	Not reported
Disposition Status Description:	Not reported
Consent/Final Order Sequence Number:	Not reported
Consent/Final Order Respondent Name:	Not reported
Consent/Final Order Lead Agency:	Not reported
Enforcement Type:	Not reported
Enforcement Responsible Person:	Not reported
Enforcement Responsible Sub-Organization:	Not reported
SEP Sequence Number:	Not reported
SEP Expenditure Amount:	Not reported
SEP Scheduled Completion Date:	Not reported
SEP Actual Date:	Not reported
SEP Defaulted Date:	Not reported
SEP Type:	Not reported
SEP Type Description:	Not reported
Proposed Amount:	Not reported
Final Monetary Amount:	Not reported
Paid Amount:	Not reported
Final Count:	Not reported
Final Amount:	Not reported
Found Violation:	No
Agency Which Determined Violation:	Not reported
Violation Short Description:	Not reported
Date Violation was Determined:	Not reported
Actual Return to Compliance Date:	Not reported
Return to Compliance Qualifier:	Not reported
Violation Responsible Agency:	Not reported
Scheduled Compliance Date:	Not reported
Enforcement Identifier:	Not reported
Date of Enforcement Action:	Not reported
Enforcement Responsible Agency:	Not reported
Enforcement Docket Number:	Not reported
Enforcement Attorney:	Not reported
Corrective Action Component:	Not reported
Appeal Initiated Date:	Not reported
Appeal Resolution Date:	Not reported
Disposition Status Date:	Not reported
Disposition Status:	Not reported
Disposition Status Description:	Not reported
Consent/Final Order Sequence Number:	Not reported

Map ID
Direction
Distance
Elevation

MAP FINDINGS

Site

Database(s)

EDR ID Number
EPA ID Number

BRENTAG MID-SOUTH (Continued)

1000407238

Consent/Final Order Respondent Name:	Not reported
Consent/Final Order Lead Agency:	Not reported
Enforcement Type:	Not reported
Enforcement Responsible Person:	Not reported
Enforcement Responsible Sub-Organization:	Not reported
SEP Sequence Number:	Not reported
SEP Expenditure Amount:	Not reported
SEP Scheduled Completion Date:	Not reported
SEP Actual Date:	Not reported
SEP Defaulted Date:	Not reported
SEP Type:	Not reported
SEP Type Description:	Not reported
Proposed Amount:	Not reported
Final Monetary Amount:	Not reported
Paid Amount:	Not reported
Final Count:	Not reported
Final Amount:	Not reported
Found Violation:	No
Agency Which Determined Violation:	Not reported
Violation Short Description:	Not reported
Date Violation was Determined:	Not reported
Actual Return to Compliance Date:	Not reported
Return to Compliance Qualifier:	Not reported
Violation Responsible Agency:	Not reported
Scheduled Compliance Date:	Not reported
Enforcement Identifier:	Not reported
Date of Enforcement Action:	Not reported
Enforcement Responsible Agency:	Not reported
Enforcement Docket Number:	Not reported
Enforcement Attorney:	Not reported
Corrective Action Component:	Not reported
Appeal Initiated Date:	Not reported
Appeal Resolution Date:	Not reported
Disposition Status Date:	Not reported
Disposition Status:	Not reported
Disposition Status Description:	Not reported
Consent/Final Order Sequence Number:	Not reported
Consent/Final Order Respondent Name:	Not reported
Consent/Final Order Lead Agency:	Not reported
Enforcement Type:	Not reported
Enforcement Responsible Person:	Not reported
Enforcement Responsible Sub-Organization:	Not reported
SEP Sequence Number:	Not reported
SEP Expenditure Amount:	Not reported
SEP Scheduled Completion Date:	Not reported
SEP Actual Date:	Not reported
SEP Defaulted Date:	Not reported
SEP Type:	Not reported
SEP Type Description:	Not reported
Proposed Amount:	Not reported
Final Monetary Amount:	Not reported
Paid Amount:	Not reported
Final Count:	Not reported
Final Amount:	Not reported
Found Violation:	Yes

Map ID
Direction
Distance
Elevation

MAP FINDINGS

Site

Database(s)

EDR ID Number
EPA ID Number

BRENTAG MID-SOUTH (Continued)

1000407238

Agency Which Determined Violation:	State
Violation Short Description:	Generators - Records/Reporting
Date Violation was Determined:	20130327
Actual Return to Compliance Date:	20130830
Return to Compliance Qualifier:	Observed
Violation Responsible Agency:	State
Scheduled Compliance Date:	20130826
Enforcement Identifier:	027
Date of Enforcement Action:	20130724
Enforcement Responsible Agency:	State
Enforcement Docket Number:	2013-066
Enforcement Attorney:	NCAG
Corrective Action Component:	No
Appeal Initiated Date:	Not reported
Appeal Resolution Date:	Not reported
Disposition Status Date:	Not reported
Disposition Status:	Not reported
Disposition Status Description:	Not reported
Consent/Final Order Sequence Number:	Not reported
Consent/Final Order Respondent Name:	Not reported
Consent/Final Order Lead Agency:	Not reported
Enforcement Type:	WRITTEN INFORMAL
Enforcement Responsible Person:	NC018
Enforcement Responsible Sub-Organization:	07
SEP Sequence Number:	Not reported
SEP Expenditure Amount:	Not reported
SEP Scheduled Completion Date:	Not reported
SEP Actual Date:	Not reported
SEP Defaulted Date:	Not reported
SEP Type:	Not reported
SEP Type Description:	Not reported
Proposed Amount:	Not reported
Final Monetary Amount:	Not reported
Paid Amount:	Not reported
Final Count:	Not reported
Final Amount:	Not reported
Found Violation:	No
Agency Which Determined Violation:	Not reported
Violation Short Description:	Not reported
Date Violation was Determined:	Not reported
Actual Return to Compliance Date:	Not reported
Return to Compliance Qualifier:	Not reported
Violation Responsible Agency:	Not reported
Scheduled Compliance Date:	Not reported
Enforcement Identifier:	Not reported
Date of Enforcement Action:	Not reported
Enforcement Responsible Agency:	Not reported
Enforcement Docket Number:	Not reported
Enforcement Attorney:	Not reported
Corrective Action Component:	Not reported
Appeal Initiated Date:	Not reported
Appeal Resolution Date:	Not reported
Disposition Status Date:	Not reported
Disposition Status:	Not reported
Disposition Status Description:	Not reported
Consent/Final Order Sequence Number:	Not reported

Map ID
Direction
Distance
Elevation

MAP FINDINGS

Site

Database(s)

EDR ID Number
EPA ID Number

BRENTAG MID-SOUTH (Continued)

1000407238

Consent/Final Order Respondent Name: Not reported
Consent/Final Order Lead Agency: Not reported
Enforcement Type: Not reported
Enforcement Responsible Person: Not reported
Enforcement Responsible Sub-Organization: Not reported
SEP Sequence Number: Not reported
SEP Expenditure Amount: Not reported
SEP Scheduled Completion Date: Not reported
SEP Actual Date: Not reported
SEP Defaulted Date: Not reported
SEP Type: Not reported
SEP Type Description: Not reported
Proposed Amount: Not reported
Final Monetary Amount: Not reported
Paid Amount: Not reported
Final Count: Not reported
Final Amount: Not reported

Found Violation: No
Agency Which Determined Violation: Not reported
Violation Short Description: Not reported
Date Violation was Determined: Not reported
Actual Return to Compliance Date: Not reported
Return to Compliance Qualifier: Not reported
Violation Responsible Agency: Not reported
Scheduled Compliance Date: Not reported
Enforcement Identifier: Not reported
Date of Enforcement Action: Not reported
Enforcement Responsible Agency: Not reported
Enforcement Docket Number: Not reported
Enforcement Attorney: Not reported
Corrective Action Component: Not reported
Appeal Initiated Date: Not reported
Appeal Resolution Date: Not reported
Disposition Status Date: Not reported
Disposition Status: Not reported
Disposition Status Description: Not reported

Consent/Final Order Sequence Number: Not reported
Consent/Final Order Respondent Name: Not reported
Consent/Final Order Lead Agency: Not reported
Enforcement Type: Not reported
Enforcement Responsible Person: Not reported
Enforcement Responsible Sub-Organization: Not reported
SEP Sequence Number: Not reported
SEP Expenditure Amount: Not reported
SEP Scheduled Completion Date: Not reported
SEP Actual Date: Not reported
SEP Defaulted Date: Not reported
SEP Type: Not reported
SEP Type Description: Not reported
Proposed Amount: Not reported
Final Monetary Amount: Not reported
Paid Amount: Not reported
Final Count: Not reported
Final Amount: Not reported

Found Violation: No

Map ID
Direction
Distance
Elevation

MAP FINDINGS

Site

Database(s)

EDR ID Number
EPA ID Number

BRENTAG MID-SOUTH (Continued)

1000407238

Agency Which Determined Violation:	Not reported
Violation Short Description:	Not reported
Date Violation was Determined:	Not reported
Actual Return to Compliance Date:	Not reported
Return to Compliance Qualifier:	Not reported
Violation Responsible Agency:	Not reported
Scheduled Compliance Date:	Not reported
Enforcement Identifier:	Not reported
Date of Enforcement Action:	Not reported
Enforcement Responsible Agency:	Not reported
Enforcement Docket Number:	Not reported
Enforcement Attorney:	Not reported
Corrective Action Component:	Not reported
Appeal Initiated Date:	Not reported
Appeal Resolution Date:	Not reported
Disposition Status Date:	Not reported
Disposition Status:	Not reported
Disposition Status Description:	Not reported
Consent/Final Order Sequence Number:	Not reported
Consent/Final Order Respondent Name:	Not reported
Consent/Final Order Lead Agency:	Not reported
Enforcement Type:	Not reported
Enforcement Responsible Person:	Not reported
Enforcement Responsible Sub-Organization:	Not reported
SEP Sequence Number:	Not reported
SEP Expenditure Amount:	Not reported
SEP Scheduled Completion Date:	Not reported
SEP Actual Date:	Not reported
SEP Defaulted Date:	Not reported
SEP Type:	Not reported
SEP Type Description:	Not reported
Proposed Amount:	Not reported
Final Monetary Amount:	Not reported
Paid Amount:	Not reported
Final Count:	Not reported
Final Amount:	Not reported
Found Violation:	No
Agency Which Determined Violation:	Not reported
Violation Short Description:	Not reported
Date Violation was Determined:	Not reported
Actual Return to Compliance Date:	Not reported
Return to Compliance Qualifier:	Not reported
Violation Responsible Agency:	Not reported
Scheduled Compliance Date:	Not reported
Enforcement Identifier:	Not reported
Date of Enforcement Action:	Not reported
Enforcement Responsible Agency:	Not reported
Enforcement Docket Number:	Not reported
Enforcement Attorney:	Not reported
Corrective Action Component:	Not reported
Appeal Initiated Date:	Not reported
Appeal Resolution Date:	Not reported
Disposition Status Date:	Not reported
Disposition Status:	Not reported
Disposition Status Description:	Not reported
Consent/Final Order Sequence Number:	Not reported

Map ID
Direction
Distance
Elevation

MAP FINDINGS

Site

Database(s)

EDR ID Number
EPA ID Number

BRENTAG MID-SOUTH (Continued)

1000407238

Consent/Final Order Respondent Name:	Not reported
Consent/Final Order Lead Agency:	Not reported
Enforcement Type:	Not reported
Enforcement Responsible Person:	Not reported
Enforcement Responsible Sub-Organization:	Not reported
SEP Sequence Number:	Not reported
SEP Expenditure Amount:	Not reported
SEP Scheduled Completion Date:	Not reported
SEP Actual Date:	Not reported
SEP Defaulted Date:	Not reported
SEP Type:	Not reported
SEP Type Description:	Not reported
Proposed Amount:	Not reported
Final Monetary Amount:	Not reported
Paid Amount:	Not reported
Final Count:	Not reported
Final Amount:	Not reported
Found Violation:	No
Agency Which Determined Violation:	Not reported
Violation Short Description:	Not reported
Date Violation was Determined:	Not reported
Actual Return to Compliance Date:	Not reported
Return to Compliance Qualifier:	Not reported
Violation Responsible Agency:	Not reported
Scheduled Compliance Date:	Not reported
Enforcement Identifier:	Not reported
Date of Enforcement Action:	Not reported
Enforcement Responsible Agency:	Not reported
Enforcement Docket Number:	Not reported
Enforcement Attorney:	Not reported
Corrective Action Component:	Not reported
Appeal Initiated Date:	Not reported
Appeal Resolution Date:	Not reported
Disposition Status Date:	Not reported
Disposition Status:	Not reported
Disposition Status Description:	Not reported
Consent/Final Order Sequence Number:	Not reported
Consent/Final Order Respondent Name:	Not reported
Consent/Final Order Lead Agency:	Not reported
Enforcement Type:	Not reported
Enforcement Responsible Person:	Not reported
Enforcement Responsible Sub-Organization:	Not reported
SEP Sequence Number:	Not reported
SEP Expenditure Amount:	Not reported
SEP Scheduled Completion Date:	Not reported
SEP Actual Date:	Not reported
SEP Defaulted Date:	Not reported
SEP Type:	Not reported
SEP Type Description:	Not reported
Proposed Amount:	Not reported
Final Monetary Amount:	Not reported
Paid Amount:	Not reported
Final Count:	Not reported
Final Amount:	Not reported

Map ID
Direction
Distance
Elevation

MAP FINDINGS

Site

Database(s)

EDR ID Number
EPA ID Number

BRENNTAG MID-SOUTH (Continued)

1000407238

Evaluation Action Summary:

Evaluation Date: 19930216
Evaluation Responsible Agency: State
Found Violation: No
Evaluation Type Description: COMPLIANCE EVALUATION INSPECTION ON-SITE
Evaluation Responsible Person Identifier: NC033
Evaluation Responsible Sub-Organization: 07
Actual Return to Compliance Date: Not reported
Scheduled Compliance Date: Not reported
Date of Request: Not reported
Date Response Received: Not reported
Request Agency: Not reported
Former Citation: Not reported

Evaluation Date: 20061108
Evaluation Responsible Agency: State
Found Violation: Yes
Evaluation Type Description: COMPLIANCE EVALUATION INSPECTION ON-SITE
Evaluation Responsible Person Identifier: NC018
Evaluation Responsible Sub-Organization: 07
Actual Return to Compliance Date: 20070108
Scheduled Compliance Date: 20070208
Date of Request: Not reported
Date Response Received: Not reported
Request Agency: Not reported
Former Citation: Not reported

Evaluation Date: 20150324
Evaluation Responsible Agency: State
Found Violation: Yes
Evaluation Type Description: COMPLIANCE EVALUATION INSPECTION ON-SITE
Evaluation Responsible Person Identifier: NC018
Evaluation Responsible Sub-Organization: 07
Actual Return to Compliance Date: 20150709
Scheduled Compliance Date: 20150630
Date of Request: Not reported
Date Response Received: Not reported
Request Agency: Not reported
Former Citation: Not reported

Evaluation Date: 20111219
Evaluation Responsible Agency: State
Found Violation: No
Evaluation Type Description: COMPLIANCE SCHEDULE EVALUATION
Evaluation Responsible Person Identifier: NC018
Evaluation Responsible Sub-Organization: 07
Actual Return to Compliance Date: Not reported
Scheduled Compliance Date: Not reported
Date of Request: Not reported
Date Response Received: Not reported
Request Agency: Not reported
Former Citation: Not reported

Evaluation Date: 20110825
Evaluation Responsible Agency: State
Found Violation: Yes
Evaluation Type Description: COMPLIANCE EVALUATION INSPECTION ON-SITE

Map ID
Direction
Distance
Elevation

MAP FINDINGS

Site

Database(s)

EDR ID Number
EPA ID Number

BRENTAG MID-SOUTH (Continued)

1000407238

Evaluation Responsible Person Identifier:	NC018
Evaluation Responsible Sub-Organization:	07
Actual Return to Compliance Date:	20111012
Scheduled Compliance Date:	20111101
Date of Request:	Not reported
Date Response Received:	Not reported
Request Agency:	Not reported
Former Citation:	Not reported
Evaluation Date:	20120829
Evaluation Responsible Agency:	State
Found Violation:	No
Evaluation Type Description:	COMPLIANCE EVALUATION INSPECTION ON-SITE
Evaluation Responsible Person Identifier:	NC018
Evaluation Responsible Sub-Organization:	07
Actual Return to Compliance Date:	Not reported
Scheduled Compliance Date:	Not reported
Date of Request:	Not reported
Date Response Received:	Not reported
Request Agency:	Not reported
Former Citation:	Not reported
Evaluation Date:	19920129
Evaluation Responsible Agency:	State
Found Violation:	No
Evaluation Type Description:	COMPLIANCE EVALUATION INSPECTION ON-SITE
Evaluation Responsible Person Identifier:	NC033
Evaluation Responsible Sub-Organization:	07
Actual Return to Compliance Date:	Not reported
Scheduled Compliance Date:	Not reported
Date of Request:	Not reported
Date Response Received:	Not reported
Request Agency:	Not reported
Former Citation:	Not reported
Evaluation Date:	20031007
Evaluation Responsible Agency:	State
Found Violation:	Yes
Evaluation Type Description:	COMPLIANCE EVALUATION INSPECTION ON-SITE
Evaluation Responsible Person Identifier:	NC018
Evaluation Responsible Sub-Organization:	07
Actual Return to Compliance Date:	20031209
Scheduled Compliance Date:	20031110
Date of Request:	Not reported
Date Response Received:	Not reported
Request Agency:	Not reported
Former Citation:	Not reported
Evaluation Date:	20130327
Evaluation Responsible Agency:	State
Found Violation:	Yes
Evaluation Type Description:	COMPLIANCE EVALUATION INSPECTION ON-SITE
Evaluation Responsible Person Identifier:	NC018
Evaluation Responsible Sub-Organization:	07
Actual Return to Compliance Date:	20130830
Scheduled Compliance Date:	20130826
Date of Request:	Not reported

Map ID
Direction
Distance
Elevation

MAP FINDINGS

Site

Database(s)

EDR ID Number
EPA ID Number

BRENTAG MID-SOUTH (Continued)

1000407238

Date Response Received:	Not reported
Request Agency:	Not reported
Former Citation:	Not reported
Evaluation Date:	20130327
Evaluation Responsible Agency:	State
Found Violation:	Yes
Evaluation Type Description:	COMPLIANCE EVALUATION INSPECTION ON-SITE
Evaluation Responsible Person Identifier:	NC018
Evaluation Responsible Sub-Organization:	07
Actual Return to Compliance Date:	20130830
Scheduled Compliance Date:	20130826
Date of Request:	Not reported
Date Response Received:	Not reported
Request Agency:	Not reported
Former Citation:	Not reported
Evaluation Date:	20100726
Evaluation Responsible Agency:	State
Found Violation:	Yes
Evaluation Type Description:	COMPLIANCE EVALUATION INSPECTION ON-SITE
Evaluation Responsible Person Identifier:	NC018
Evaluation Responsible Sub-Organization:	07
Actual Return to Compliance Date:	20101026
Scheduled Compliance Date:	20101015
Date of Request:	Not reported
Date Response Received:	Not reported
Request Agency:	Not reported
Former Citation:	Not reported
Evaluation Date:	20100726
Evaluation Responsible Agency:	State
Found Violation:	Yes
Evaluation Type Description:	COMPLIANCE EVALUATION INSPECTION ON-SITE
Evaluation Responsible Person Identifier:	NC018
Evaluation Responsible Sub-Organization:	07
Actual Return to Compliance Date:	20101026
Scheduled Compliance Date:	20101015
Date of Request:	Not reported
Date Response Received:	Not reported
Request Agency:	Not reported
Former Citation:	Not reported
Evaluation Date:	20070108
Evaluation Responsible Agency:	State
Found Violation:	No
Evaluation Type Description:	COMPLIANCE SCHEDULE EVALUATION
Evaluation Responsible Person Identifier:	NC018
Evaluation Responsible Sub-Organization:	07
Actual Return to Compliance Date:	Not reported
Scheduled Compliance Date:	Not reported
Date of Request:	Not reported
Date Response Received:	Not reported
Request Agency:	Not reported
Former Citation:	Not reported
Evaluation Date:	19850909

Map ID
Direction
Distance
Elevation

MAP FINDINGS

Site

Database(s)

EDR ID Number
EPA ID Number

BRENTAG MID-SOUTH (Continued)

1000407238

Evaluation Responsible Agency: State
Found Violation: No
Evaluation Type Description: COMPLIANCE EVALUATION INSPECTION ON-SITE
Evaluation Responsible Person Identifier: Not reported
Evaluation Responsible Sub-Organization: Not reported
Actual Return to Compliance Date: Not reported
Scheduled Compliance Date: Not reported
Date of Request: Not reported
Date Response Received: Not reported
Request Agency: Not reported
Former Citation: Not reported

Evaluation Date: 19950412
Evaluation Responsible Agency: State
Found Violation: No
Evaluation Type Description: FOLLOW-UP INSPECTION
Evaluation Responsible Person Identifier: NC002
Evaluation Responsible Sub-Organization: 02
Actual Return to Compliance Date: Not reported
Scheduled Compliance Date: Not reported
Date of Request: Not reported
Date Response Received: Not reported
Request Agency: Not reported
Former Citation: Not reported

Evaluation Date: 19920805
Evaluation Responsible Agency: State
Found Violation: No
Evaluation Type Description: COMPLIANCE EVALUATION INSPECTION ON-SITE
Evaluation Responsible Person Identifier: NC033
Evaluation Responsible Sub-Organization: 07
Actual Return to Compliance Date: Not reported
Scheduled Compliance Date: Not reported
Date of Request: Not reported
Date Response Received: Not reported
Request Agency: Not reported
Former Citation: Not reported

Evaluation Date: 19871117
Evaluation Responsible Agency: State
Found Violation: No
Evaluation Type Description: FOCUSED COMPLIANCE INSPECTION
Evaluation Responsible Person Identifier: Not reported
Evaluation Responsible Sub-Organization: Not reported
Actual Return to Compliance Date: Not reported
Scheduled Compliance Date: Not reported
Date of Request: Not reported
Date Response Received: Not reported
Request Agency: Not reported
Former Citation: Not reported

Evaluation Date: 20110825
Evaluation Responsible Agency: State
Found Violation: Yes
Evaluation Type Description: COMPLIANCE EVALUATION INSPECTION ON-SITE
Evaluation Responsible Person Identifier: NC018
Evaluation Responsible Sub-Organization: 07

Map ID
Direction
Distance
Elevation

MAP FINDINGS

Site

Database(s)

EDR ID Number
EPA ID Number

BRENTAG MID-SOUTH (Continued)

1000407238

Actual Return to Compliance Date:	20111012
Scheduled Compliance Date:	20111101
Date of Request:	Not reported
Date Response Received:	Not reported
Request Agency:	Not reported
Former Citation:	Not reported
Evaluation Date:	20160324
Evaluation Responsible Agency:	State
Found Violation:	No
Evaluation Type Description:	COMPLIANCE ASSISTANCE VISIT
Evaluation Responsible Person Identifier:	NC018
Evaluation Responsible Sub-Organization:	07
Actual Return to Compliance Date:	Not reported
Scheduled Compliance Date:	Not reported
Date of Request:	Not reported
Date Response Received:	Not reported
Request Agency:	Not reported
Former Citation:	Not reported
Evaluation Date:	20110825
Evaluation Responsible Agency:	State
Found Violation:	Yes
Evaluation Type Description:	COMPLIANCE EVALUATION INSPECTION ON-SITE
Evaluation Responsible Person Identifier:	NC018
Evaluation Responsible Sub-Organization:	07
Actual Return to Compliance Date:	20111017
Scheduled Compliance Date:	20111101
Date of Request:	Not reported
Date Response Received:	Not reported
Request Agency:	Not reported
Former Citation:	Not reported
Evaluation Date:	20111017
Evaluation Responsible Agency:	State
Found Violation:	No
Evaluation Type Description:	NON-FINANCIAL RECORD REVIEW
Evaluation Responsible Person Identifier:	NC018
Evaluation Responsible Sub-Organization:	07
Actual Return to Compliance Date:	Not reported
Scheduled Compliance Date:	Not reported
Date of Request:	Not reported
Date Response Received:	Not reported
Request Agency:	Not reported
Former Citation:	Not reported
Evaluation Date:	20210812
Evaluation Responsible Agency:	State
Found Violation:	No
Evaluation Type Description:	COMPLIANCE ASSISTANCE VISIT
Evaluation Responsible Person Identifier:	NCARK
Evaluation Responsible Sub-Organization:	07
Actual Return to Compliance Date:	Not reported
Scheduled Compliance Date:	Not reported
Date of Request:	Not reported
Date Response Received:	Not reported
Request Agency:	Not reported

Map ID
Direction
Distance
Elevation

MAP FINDINGS

Site

Database(s)

EDR ID Number
EPA ID Number

BRENTAG MID-SOUTH (Continued)

1000407238

Former Citation:	Not reported
Evaluation Date:	20101026
Evaluation Responsible Agency:	State
Found Violation:	No
Evaluation Type Description:	COMPLIANCE SCHEDULE EVALUATION
Evaluation Responsible Person Identifier:	NC018
Evaluation Responsible Sub-Organization:	07
Actual Return to Compliance Date:	Not reported
Scheduled Compliance Date:	Not reported
Date of Request:	Not reported
Date Response Received:	Not reported
Request Agency:	Not reported
Former Citation:	Not reported
Evaluation Date:	20010321
Evaluation Responsible Agency:	State
Found Violation:	No
Evaluation Type Description:	COMPLIANCE EVALUATION INSPECTION ON-SITE
Evaluation Responsible Person Identifier:	NC018
Evaluation Responsible Sub-Organization:	07
Actual Return to Compliance Date:	Not reported
Scheduled Compliance Date:	Not reported
Date of Request:	Not reported
Date Response Received:	Not reported
Request Agency:	Not reported
Former Citation:	Not reported
Evaluation Date:	19870708
Evaluation Responsible Agency:	State
Found Violation:	No
Evaluation Type Description:	FOCUSED COMPLIANCE INSPECTION
Evaluation Responsible Person Identifier:	Not reported
Evaluation Responsible Sub-Organization:	Not reported
Actual Return to Compliance Date:	Not reported
Scheduled Compliance Date:	Not reported
Date of Request:	Not reported
Date Response Received:	Not reported
Request Agency:	Not reported
Former Citation:	Not reported
Evaluation Date:	20031007
Evaluation Responsible Agency:	State
Found Violation:	Yes
Evaluation Type Description:	COMPLIANCE EVALUATION INSPECTION ON-SITE
Evaluation Responsible Person Identifier:	NC018
Evaluation Responsible Sub-Organization:	07
Actual Return to Compliance Date:	20031209
Scheduled Compliance Date:	20031110
Date of Request:	Not reported
Date Response Received:	Not reported
Request Agency:	Not reported
Former Citation:	Not reported
Evaluation Date:	19870721
Evaluation Responsible Agency:	State
Found Violation:	No

Map ID
Direction
Distance
Elevation

MAP FINDINGS

Site

Database(s)

EDR ID Number
EPA ID Number

BRENTAG MID-SOUTH (Continued)

1000407238

Evaluation Type Description:	COMPLIANCE SCHEDULE EVALUATION
Evaluation Responsible Person Identifier:	Not reported
Evaluation Responsible Sub-Organization:	Not reported
Actual Return to Compliance Date:	Not reported
Scheduled Compliance Date:	Not reported
Date of Request:	Not reported
Date Response Received:	Not reported
Request Agency:	Not reported
Former Citation:	Not reported
Evaluation Date:	19881201
Evaluation Responsible Agency:	State
Found Violation:	No
Evaluation Type Description:	COMPLIANCE EVALUATION INSPECTION ON-SITE
Evaluation Responsible Person Identifier:	Not reported
Evaluation Responsible Sub-Organization:	Not reported
Actual Return to Compliance Date:	Not reported
Scheduled Compliance Date:	Not reported
Date of Request:	Not reported
Date Response Received:	Not reported
Request Agency:	Not reported
Former Citation:	Not reported
Evaluation Date:	20071218
Evaluation Responsible Agency:	State
Found Violation:	Yes
Evaluation Type Description:	COMPLIANCE EVALUATION INSPECTION ON-SITE
Evaluation Responsible Person Identifier:	NC018
Evaluation Responsible Sub-Organization:	07
Actual Return to Compliance Date:	20080407
Scheduled Compliance Date:	20080320
Date of Request:	Not reported
Date Response Received:	Not reported
Request Agency:	Not reported
Former Citation:	Not reported
Evaluation Date:	20040105
Evaluation Responsible Agency:	State
Found Violation:	No
Evaluation Type Description:	COMPLIANCE SCHEDULE EVALUATION
Evaluation Responsible Person Identifier:	NC018
Evaluation Responsible Sub-Organization:	07
Actual Return to Compliance Date:	Not reported
Scheduled Compliance Date:	Not reported
Date of Request:	Not reported
Date Response Received:	Not reported
Request Agency:	Not reported
Former Citation:	Not reported
Evaluation Date:	19870428
Evaluation Responsible Agency:	State
Found Violation:	Yes
Evaluation Type Description:	COMPLIANCE EVALUATION INSPECTION ON-SITE
Evaluation Responsible Person Identifier:	Not reported
Evaluation Responsible Sub-Organization:	Not reported
Actual Return to Compliance Date:	19870721
Scheduled Compliance Date:	19870715

Map ID
Direction
Distance
Elevation

MAP FINDINGS

Site

Database(s)

EDR ID Number
EPA ID Number

BRENTAG MID-SOUTH (Continued)

1000407238

Date of Request:	Not reported
Date Response Received:	Not reported
Request Agency:	Not reported
Former Citation:	Not reported
Evaluation Date:	19971010
Evaluation Responsible Agency:	State
Found Violation:	No
Evaluation Type Description:	COMPLIANCE EVALUATION INSPECTION ON-SITE
Evaluation Responsible Person Identifier:	NC035
Evaluation Responsible Sub-Organization:	07
Actual Return to Compliance Date:	Not reported
Scheduled Compliance Date:	Not reported
Date of Request:	Not reported
Date Response Received:	Not reported
Request Agency:	Not reported
Former Citation:	Not reported
Evaluation Date:	19840814
Evaluation Responsible Agency:	State
Found Violation:	No
Evaluation Type Description:	COMPLIANCE SCHEDULE EVALUATION
Evaluation Responsible Person Identifier:	Not reported
Evaluation Responsible Sub-Organization:	Not reported
Actual Return to Compliance Date:	Not reported
Scheduled Compliance Date:	Not reported
Date of Request:	Not reported
Date Response Received:	Not reported
Request Agency:	Not reported
Former Citation:	Not reported
Evaluation Date:	20220725
Evaluation Responsible Agency:	State
Found Violation:	No
Evaluation Type Description:	FOCUSED COMPLIANCE INSPECTION
Evaluation Responsible Person Identifier:	NCARK
Evaluation Responsible Sub-Organization:	07
Actual Return to Compliance Date:	Not reported
Scheduled Compliance Date:	Not reported
Date of Request:	Not reported
Date Response Received:	Not reported
Request Agency:	Not reported
Former Citation:	Not reported
Evaluation Date:	19910201
Evaluation Responsible Agency:	State
Found Violation:	No
Evaluation Type Description:	COMPLIANCE EVALUATION INSPECTION ON-SITE
Evaluation Responsible Person Identifier:	NC033
Evaluation Responsible Sub-Organization:	07
Actual Return to Compliance Date:	Not reported
Scheduled Compliance Date:	Not reported
Date of Request:	Not reported
Date Response Received:	Not reported
Request Agency:	Not reported
Former Citation:	Not reported

Map ID
Direction
Distance
Elevation

MAP FINDINGS

Site

Database(s)

EDR ID Number
EPA ID Number

BRENTAG MID-SOUTH (Continued)

1000407238

Evaluation Date: 19960312
Evaluation Responsible Agency: State
Found Violation: No
Evaluation Type Description: COMPLIANCE EVALUATION INSPECTION ON-SITE
Evaluation Responsible Person Identifier: NC035
Evaluation Responsible Sub-Organization: 07
Actual Return to Compliance Date: Not reported
Scheduled Compliance Date: Not reported
Date of Request: Not reported
Date Response Received: Not reported
Request Agency: Not reported
Former Citation: Not reported

Evaluation Date: 19840628
Evaluation Responsible Agency: State
Found Violation: Yes
Evaluation Type Description: COMPLIANCE EVALUATION INSPECTION ON-SITE
Evaluation Responsible Person Identifier: Not reported
Evaluation Responsible Sub-Organization: Not reported
Actual Return to Compliance Date: 19840628
Scheduled Compliance Date: Not reported
Date of Request: Not reported
Date Response Received: Not reported
Request Agency: Not reported
Former Citation: Not reported

Evaluation Date: 19910820
Evaluation Responsible Agency: State
Found Violation: No
Evaluation Type Description: CASE DEVELOPMENT INSPECTION
Evaluation Responsible Person Identifier: NC002
Evaluation Responsible Sub-Organization: 02
Actual Return to Compliance Date: Not reported
Scheduled Compliance Date: Not reported
Date of Request: Not reported
Date Response Received: Not reported
Request Agency: Not reported
Former Citation: Not reported

Evaluation Date: 20170926
Evaluation Responsible Agency: State
Found Violation: No
Evaluation Type Description: COMPLIANCE EVALUATION INSPECTION ON-SITE
Evaluation Responsible Person Identifier: NC018
Evaluation Responsible Sub-Organization: 07
Actual Return to Compliance Date: Not reported
Scheduled Compliance Date: Not reported
Date of Request: Not reported
Date Response Received: Not reported
Request Agency: Not reported
Former Citation: Not reported

Evaluation Date: 19871105
Evaluation Responsible Agency: State
Found Violation: No
Evaluation Type Description: COMPLIANCE EVALUATION INSPECTION ON-SITE
Evaluation Responsible Person Identifier: Not reported

Map ID
Direction
Distance
Elevation

MAP FINDINGS

Site

Database(s)

EDR ID Number
EPA ID Number

BRENTAG MID-SOUTH (Continued)

1000407238

Evaluation Responsible Sub-Organization:	Not reported
Actual Return to Compliance Date:	Not reported
Scheduled Compliance Date:	Not reported
Date of Request:	Not reported
Date Response Received:	Not reported
Request Agency:	Not reported
Former Citation:	Not reported
Evaluation Date:	20150709
Evaluation Responsible Agency:	State
Found Violation:	No
Evaluation Type Description:	COMPLIANCE SCHEDULE EVALUATION
Evaluation Responsible Person Identifier:	NC018
Evaluation Responsible Sub-Organization:	07
Actual Return to Compliance Date:	Not reported
Scheduled Compliance Date:	Not reported
Date of Request:	Not reported
Date Response Received:	Not reported
Request Agency:	Not reported
Former Citation:	Not reported
Evaluation Date:	20110825
Evaluation Responsible Agency:	State
Found Violation:	Yes
Evaluation Type Description:	COMPLIANCE EVALUATION INSPECTION ON-SITE
Evaluation Responsible Person Identifier:	NC018
Evaluation Responsible Sub-Organization:	07
Actual Return to Compliance Date:	20111012
Scheduled Compliance Date:	20111101
Date of Request:	Not reported
Date Response Received:	Not reported
Request Agency:	Not reported
Former Citation:	Not reported
Evaluation Date:	20130327
Evaluation Responsible Agency:	State
Found Violation:	Yes
Evaluation Type Description:	COMPLIANCE EVALUATION INSPECTION ON-SITE
Evaluation Responsible Person Identifier:	NC018
Evaluation Responsible Sub-Organization:	07
Actual Return to Compliance Date:	20130830
Scheduled Compliance Date:	20130826
Date of Request:	Not reported
Date Response Received:	Not reported
Request Agency:	Not reported
Former Citation:	Not reported
Evaluation Date:	20150324
Evaluation Responsible Agency:	EPA
Found Violation:	No
Evaluation Type Description:	COMPLIANCE EVALUATION INSPECTION ON-SITE
Evaluation Responsible Person Identifier:	WKAPP
Evaluation Responsible Sub-Organization:	ECB
Actual Return to Compliance Date:	Not reported
Scheduled Compliance Date:	Not reported
Date of Request:	Not reported
Date Response Received:	Not reported

Map ID
Direction
Distance
Elevation

MAP FINDINGS

Site

Database(s)

EDR ID Number
EPA ID Number

BRENTAG MID-SOUTH (Continued)

1000407238

Request Agency:	Not reported
Former Citation:	Not reported
Evaluation Date:	19901228
Evaluation Responsible Agency:	State
Found Violation:	No
Evaluation Type Description:	COMPLIANCE EVALUATION INSPECTION ON-SITE
Evaluation Responsible Person Identifier:	NC033
Evaluation Responsible Sub-Organization:	07
Actual Return to Compliance Date:	Not reported
Scheduled Compliance Date:	Not reported
Date of Request:	Not reported
Date Response Received:	Not reported
Request Agency:	Not reported
Former Citation:	Not reported
Evaluation Date:	20080407
Evaluation Responsible Agency:	State
Found Violation:	No
Evaluation Type Description:	COMPLIANCE SCHEDULE EVALUATION
Evaluation Responsible Person Identifier:	NC018
Evaluation Responsible Sub-Organization:	07
Actual Return to Compliance Date:	Not reported
Scheduled Compliance Date:	Not reported
Date of Request:	Not reported
Date Response Received:	Not reported
Request Agency:	Not reported
Former Citation:	Not reported
Evaluation Date:	20220120
Evaluation Responsible Agency:	State
Found Violation:	No
Evaluation Type Description:	COMPLIANCE EVALUATION INSPECTION ON-SITE
Evaluation Responsible Person Identifier:	NCARK
Evaluation Responsible Sub-Organization:	07
Actual Return to Compliance Date:	Not reported
Scheduled Compliance Date:	Not reported
Date of Request:	Not reported
Date Response Received:	Not reported
Request Agency:	Not reported
Former Citation:	Not reported
Evaluation Date:	20090812
Evaluation Responsible Agency:	State
Found Violation:	No
Evaluation Type Description:	COMPLIANCE EVALUATION INSPECTION ON-SITE
Evaluation Responsible Person Identifier:	NC018
Evaluation Responsible Sub-Organization:	07
Actual Return to Compliance Date:	Not reported
Scheduled Compliance Date:	Not reported
Date of Request:	Not reported
Date Response Received:	Not reported
Request Agency:	Not reported
Former Citation:	Not reported
Evaluation Date:	20211005
Evaluation Responsible Agency:	State

Map ID
Direction
Distance
Elevation

MAP FINDINGS

Site

Database(s)

EDR ID Number
EPA ID Number

BRENTAG MID-SOUTH (Continued)

1000407238

Found Violation:	No
Evaluation Type Description:	FOCUSED COMPLIANCE INSPECTION
Evaluation Responsible Person Identifier:	NCARK
Evaluation Responsible Sub-Organization:	07
Actual Return to Compliance Date:	Not reported
Scheduled Compliance Date:	Not reported
Date of Request:	Not reported
Date Response Received:	Not reported
Request Agency:	Not reported
Former Citation:	Not reported
Evaluation Date:	20130830
Evaluation Responsible Agency:	State
Found Violation:	No
Evaluation Type Description:	COMPLIANCE SCHEDULE EVALUATION
Evaluation Responsible Person Identifier:	NC018
Evaluation Responsible Sub-Organization:	07
Actual Return to Compliance Date:	Not reported
Scheduled Compliance Date:	Not reported
Date of Request:	Not reported
Date Response Received:	Not reported
Request Agency:	Not reported
Former Citation:	Not reported
Evaluation Date:	19900103
Evaluation Responsible Agency:	State
Found Violation:	No
Evaluation Type Description:	COMPLIANCE EVALUATION INSPECTION ON-SITE
Evaluation Responsible Person Identifier:	Not reported
Evaluation Responsible Sub-Organization:	Not reported
Actual Return to Compliance Date:	Not reported
Scheduled Compliance Date:	Not reported
Date of Request:	Not reported
Date Response Received:	Not reported
Request Agency:	Not reported
Former Citation:	Not reported
Evaluation Date:	19870226
Evaluation Responsible Agency:	State
Found Violation:	No
Evaluation Type Description:	FOCUSED COMPLIANCE INSPECTION
Evaluation Responsible Person Identifier:	Not reported
Evaluation Responsible Sub-Organization:	Not reported
Actual Return to Compliance Date:	Not reported
Scheduled Compliance Date:	Not reported
Date of Request:	Not reported
Date Response Received:	Not reported
Request Agency:	Not reported
Former Citation:	Not reported
Evaluation Date:	20071218
Evaluation Responsible Agency:	State
Found Violation:	Yes
Evaluation Type Description:	COMPLIANCE EVALUATION INSPECTION ON-SITE
Evaluation Responsible Person Identifier:	NC018
Evaluation Responsible Sub-Organization:	07
Actual Return to Compliance Date:	20080407

Map ID
Direction
Distance
Elevation

MAP FINDINGS

Site

Database(s)

EDR ID Number
EPA ID Number

BRENTAG MID-SOUTH (Continued)

1000407238

Scheduled Compliance Date:	20080320
Date of Request:	Not reported
Date Response Received:	Not reported
Request Agency:	Not reported
Former Citation:	Not reported
Evaluation Date:	19950110
Evaluation Responsible Agency:	State
Found Violation:	No
Evaluation Type Description:	FOCUSED COMPLIANCE INSPECTION
Evaluation Responsible Person Identifier:	NC033
Evaluation Responsible Sub-Organization:	07
Actual Return to Compliance Date:	Not reported
Scheduled Compliance Date:	Not reported
Date of Request:	Not reported
Date Response Received:	Not reported
Request Agency:	Not reported
Former Citation:	Not reported
Evaluation Date:	20140624
Evaluation Responsible Agency:	State
Found Violation:	No
Evaluation Type Description:	COMPLIANCE ASSISTANCE VISIT
Evaluation Responsible Person Identifier:	NC018
Evaluation Responsible Sub-Organization:	07
Actual Return to Compliance Date:	Not reported
Scheduled Compliance Date:	Not reported
Date of Request:	Not reported
Date Response Received:	Not reported
Request Agency:	Not reported
Former Citation:	Not reported
Evaluation Date:	19940225
Evaluation Responsible Agency:	State
Found Violation:	No
Evaluation Type Description:	COMPLIANCE EVALUATION INSPECTION ON-SITE
Evaluation Responsible Person Identifier:	NC033
Evaluation Responsible Sub-Organization:	07
Actual Return to Compliance Date:	Not reported
Scheduled Compliance Date:	Not reported
Date of Request:	Not reported
Date Response Received:	Not reported
Request Agency:	Not reported
Former Citation:	Not reported
Evaluation Date:	20181211
Evaluation Responsible Agency:	State
Found Violation:	No
Evaluation Type Description:	COMPLIANCE EVALUATION INSPECTION ON-SITE
Evaluation Responsible Person Identifier:	NC018
Evaluation Responsible Sub-Organization:	07
Actual Return to Compliance Date:	Not reported
Scheduled Compliance Date:	Not reported
Date of Request:	Not reported
Date Response Received:	Not reported
Request Agency:	Not reported
Former Citation:	Not reported

Map ID
Direction
Distance
Elevation

MAP FINDINGS

Site

Database(s)

EDR ID Number
EPA ID Number

BRENTAG MID-SOUTH (Continued)

1000407238

Evaluation Date: 20130327
Evaluation Responsible Agency: State
Found Violation: Yes
Evaluation Type Description: COMPLIANCE EVALUATION INSPECTION ON-SITE
Evaluation Responsible Person Identifier: NC018
Evaluation Responsible Sub-Organization: 07
Actual Return to Compliance Date: 20130830
Scheduled Compliance Date: 20130826
Date of Request: Not reported
Date Response Received: Not reported
Request Agency: Not reported
Former Citation: Not reported

Evaluation Date: 20030902
Evaluation Responsible Agency: State
Found Violation: No
Evaluation Type Description: NON-FINANCIAL RECORD REVIEW
Evaluation Responsible Person Identifier: R7JBW
Evaluation Responsible Sub-Organization: SC
Actual Return to Compliance Date: Not reported
Scheduled Compliance Date: Not reported
Date of Request: Not reported
Date Response Received: Not reported
Request Agency: Not reported
Former Citation: Not reported

Evaluation Date: 20030908
Evaluation Responsible Agency: State
Found Violation: No
Evaluation Type Description: NON-FINANCIAL RECORD REVIEW
Evaluation Responsible Person Identifier: R4LAD
Evaluation Responsible Sub-Organization: NR
Actual Return to Compliance Date: Not reported
Scheduled Compliance Date: Not reported
Date of Request: Not reported
Date Response Received: Not reported
Request Agency: Not reported
Former Citation: Not reported

Evaluation Date: 20010430
Evaluation Responsible Agency: State
Found Violation: No
Evaluation Type Description: NON-FINANCIAL RECORD REVIEW
Evaluation Responsible Person Identifier: R4SMR
Evaluation Responsible Sub-Organization: NR
Actual Return to Compliance Date: Not reported
Scheduled Compliance Date: Not reported
Date of Request: Not reported
Date Response Received: Not reported
Request Agency: Not reported
Former Citation: Not reported

Evaluation Date: 20030904
Evaluation Responsible Agency: State
Found Violation: No
Evaluation Type Description: NON-FINANCIAL RECORD REVIEW
Evaluation Responsible Person Identifier: R2WEK

Map ID
Direction
Distance
Elevation

MAP FINDINGS

Site

Database(s)

EDR ID Number
EPA ID Number

BRENNTAG MID-SOUTH (Continued)

1000407238

Evaluation Responsible Sub-Organization:	WC
Actual Return to Compliance Date:	Not reported
Scheduled Compliance Date:	Not reported
Date of Request:	Not reported
Date Response Received:	Not reported
Request Agency:	Not reported
Former Citation:	Not reported
Evaluation Date:	20010504
Evaluation Responsible Agency:	State
Found Violation:	No
Evaluation Type Description:	NON-FINANCIAL RECORD REVIEW
Evaluation Responsible Person Identifier:	Not reported
Evaluation Responsible Sub-Organization:	PR
Actual Return to Compliance Date:	Not reported
Scheduled Compliance Date:	Not reported
Date of Request:	Not reported
Date Response Received:	Not reported
Request Agency:	Not reported
Former Citation:	Not reported

SHWS:

Name:	BRENNTAG/SOUTHCHEM
Address:	2000 E. PETTIGREW ST.
City,State,Zip:	DURHAM, NC
EPAID:	NCD047372503
Lat/Longitude:	35.98 / -78.880277
Geolocation Method:	ON SCREEN PLACEMENT ON GEOREFERENCED MAP

[Click here to access the North Carolina DEQ records for this facility:](#)

LUST:

Name:	SOUTH CHEM, INC.
Address:	2000 E. PETTIGREW ST.
City,State,Zip:	DURHAM, NC 27703-4049
Facility ID:	00-0-0000015890
UST Number:	RA-547
Incident Number:	3527
Source Type:	14
Date Reported:	11/14/1987
Closure Request:	Not reported
Close Out:	10/29/2012
Level Of Soil Cleanup Achieved:	Not reported
# Of Supply Wells:	0

Map ID
Direction
Distance
Elevation

MAP FINDINGS

Site

Database(s)

EDR ID Number
EPA ID Number

BRENTAG MID-SOUTH (Continued)

1000407238

Commercial/NonCommercial UST Site: C
Risk Classification: L
Risk Class Based On Review: L
Corrective Action Plan Type: Not reported
NOV Issue Date: Not reported
Site Priority: Not reported
Phase Of LSA Req: Not reported
Site Risk Reason: Not reported
Land Use: RES
MTBE: 0
MTBE1: N
Flag: 0
Flag1: 0
LUR Filed: Not reported
GPS Confirmed: 99
Current Status: C
RBCA GW: Not reported
PETOPT: 4
RPL: False
CD Num: Not reported
Reel Num: Not reported
RPOW: False
RPOP: False
Error Flag: 0
Error Code: N
Valid: False
Testlat: Not reported
Regional Officer Project Mgr: WER
Company: Not reported
Telephone: Not reported
5 Min Quad: Not reported

LUST:
ERR Type: Not reported
UST Number: RA-547
Facility Id: 3527
Date Occurred: 1987-09-13 00:00:00
Date Reported: 1987-11-14 00:00:00
Owner/Operator: Not reported
Ownership: 4
Operation Type: 5
Type: 5
Location: 1
Priority Update: Not reported
Wells Affected Y/N: N
Samples Include: 0
7#5 Minute Quad: 5
5 Minute Quad: Not reported
Pirf/Min Soil: Not reported
Release Code: Not reported
Source Code: Pirf
Err Type: Not reported
Cause: Not reported
Source: Not reported
UST Number: Not reported

LUST:

Map ID
Direction
Distance
Elevation

MAP FINDINGS

Site

Database(s)

EDR ID Number
EPA ID Number

BRENTAG MID-SOUTH (Continued)

1000407238

Incident Number: 3527
Last Modified: 10/29/2012
Incident Phase: CO
NOV Issued: Not reported
NORR Issued: Not reported
45 Day Report: Not reported
Public Meeting Held: Not reported
SOC Signed: Not reported
Reclassification Report: Not reported
RS Designation: Not reported
Closure Request Date: Not reported
Close-out Report: Not reported

UST:

Name: SOUTHCHEM, INC.
Address: 2000 EAST PETTIGREW STREET
City,State,Zip: DURHAM, NC 27702
Facility Id: 00-0-0000015890
Contact: SOUTHCHEM, INC.
Contact Address1: 2000 EAST PETTIGREW STREET
Contact Address2: Not reported
Contact City/State/Zip: DURHAM, NC 27702
FIPS County Desc: Durham
Latitude: 35.97928
Longitude: -78.8805

[Click here to access the North Carolina DEQ records for this facility:](#)

Tank Id: 1
Tank Status: Removed
Installed Date: 03/01/1976
Perm Close Date: 09/12/1987
Product Name: Diesel
Tank Capacity: 10000
Root Tank Id: Not reported
Main Tank: No
Compartment Tank: No
Manifold Tank: Not reported
Commercial: Yes
Regulated: Yes
Other CP Tank: Not reported
Overfill Protection Name: Unknown
Spill Protection Name: Unknown
Leak Detection Name: Not reported
Decode for TCONS_KEY: Not reported
Decode for PCONS_KEY: Single Wall Steel
Decode for PSYS_KEY: Unknown

Tank Id: 2
Tank Status: Removed
Installed Date: 02/27/1985
Perm Close Date: 09/12/1987
Product Name: Other, Hazardous
Tank Capacity: 2500

Map ID
Direction
Distance
Elevation

MAP FINDINGS

Site

Database(s)

EDR ID Number
EPA ID Number

BRENTAG MID-SOUTH (Continued)

1000407238

Root Tank Id: Not reported
Main Tank: No
Compartment Tank: No
Manifold Tank: Not reported
Commercial: Yes
Regulated: Yes
Other CP Tank: Not reported
Overfill Protection Name: Unknown
Spill Protection Name: Unknown
Leak Detection Name: Not reported
Decode for TCONS_KEY: Not reported
Decode for PCONS_KEY: Single Wall Steel
Decode for PSYS_KEY: Unknown

IMD:

Facility ID: 3527
Name: SOUTHCHEM
Address: 2000 E. PETTIGREW ST.
City,State,Zip: DURHAM, NC
Date Occurred: 9/13/1987
Submit Date: 3/11/2002
Incident Desc: RP PROPOSING CLEANUP PER 2L .0106(K). CAP MODIFIED TO (C) CAP.
FACILITY UNDER SOC WITH DEPARTMENT.

Operator: BIEHL, BRUCE
UST ID: Not reported
Incident ID: Not reported
Initials of UST Regional Contact: Not reported
Regional Office: Not reported
Responsible Party/Company Name: Not reported
Ownership: 5
Responsible Party Contact Name: Not reported
Operation: 7
Responsible Party Mailing Address: Not reported
Responsible Party City,State,Zip: Not reported
Ownership: Federal
Operation Type: Mining
Responsible Party County: Not reported
Source: Spill-surface
Type: OTHER PETROLEUM PROD.
Location: 1
Petroleum Type: Not reported
Date Incident Reported: Not reported
Whether Tank is Commercial or Non Commercial: Not reported
Site Priority: 65
Whether Tank is Regulated: Not reported
Priority Update: Not reported
Notice of Regulatory Requirement: Not reported
Wells Affected: No
Notice of Violation: Not reported
Phase 1 or Phase 2: Not reported
Num Affected: 0
Site Priority: Not reported
Location: Facility
Current Risk Condition: Not reported
Sampled By: 5
Samples Include: Not reported
Initial reported risk of incident (never changes): Not reported

Map ID
Direction
Distance
Elevation

MAP FINDINGS

Site

Database(s)

EDR ID Number
EPA ID Number

BRENTAG MID-SOUTH (Continued)

1000407238

7.5 Min Quad:	Not reported
5 Min Quad:	Not reported
Intermediate Condition Present:	Not reported
Latitude:	35.98
Longitude:	-78.880277
Use of Land, Industrial:	Not reported
Corrective Action Plan Selected - up to 5:	Not reported
RBCA:	Not reported
Date Close Review Requested From RP or Owner:	Not reported
Date Case Closed:	Not reported
Extent of Contamination:	Not reported
Number of Supply Wells Located on Property:	Not reported
MTBE in Well Y/N/U Yes, No or Unknown:	Not reported
Facility Phone Number:	Not reported
MTBE in Groundwater Y/N/U Yes, No or Unknown:	Not reported
Date Land Use Restriction Filed:	Not reported
Date Cleanup Initiated:	Not reported
Record Status:	Not reported
RBCA GW Codes:	Not reported
RBCA GW:	Not reported
Pollutant Type Present:	Not reported
Reference Number for Media Disk for Archived Record:	Not reported
RP Owner?:	Not reported
RP Operator?:	Not reported
RP Landowner?:	Not reported
Comments:	Not reported
GW Contam:	Yes, Groundwater Contamination has been detected
Soil Contam:	Yes
Contact Phone:	919-596-0681
Owner Company:	SOUTHCHEM, INC.
Operator Address:	P.O. BOX 1491
Operator City,State,Zip:	DURHAM, NC 919-596-0681
Operator County:	Not reported
Material:	XYLENE
Qty Lost 1:	Not reported
Qty Recovered 1:	Not reported
Material:	WASTE SOLVENTS
Qty Lost:	Not reported
Qty Recovered:	Not reported
Setting:	2
Risk Site:	Not reported
Priority Code:	E
Dem Contact:	ERIC RICE
Wells Contam:	Not reported
Latitude Number:	355848
Longitude Number:	785249
Latitude Decimal:	35.98
Longitude Decimal:	78.8802777777778
GPS:	EST
Agency:	DWQ
Status:	
Facility ID:	3527
Last Modified:	2012-10-29 00:00:00
Incident Phase:	CO
NOV Issued:	Not reported
NORR Issued:	Not reported
45 Day Report:	Not reported

Map ID
Direction
Distance
Elevation

MAP FINDINGS

Site

Database(s)

EDR ID Number
EPA ID Number

BRENTAG MID-SOUTH (Continued)

1000407238

Public Meeting Held:	Not reported
Corrective Action Planned:	Not reported
SOC Sighned:	Not reported
Reclassification Report:	Not reported
RS Designation:	Not reported
Closure Request Date:	Not reported
Close-out Report:	Not reported
Facility ID:	9735
Name:	CARY OIL AT SOUTHCHEM
Address:	2000 E PETTIGREW
City,State,Zip:	DURHAM, NC
Date Occurred:	2/2/1993
Submit Date:	2/8/1993
Incident Desc:	FILE TRANSFERED TO GW SECTION FROM UST SECTION ON 4/10/02. DIESEL SPILLED WHEN DELIVERED TO TANK 73 GALLONS.
Operator:	STEVENSON, CRAIG
UST ID:	Not reported
Incident ID:	Not reported
Initials of UST Regional Contact:	Not reported
Regional Office:	Not reported
Responsible Party/Company Name:	Not reported
Ownership:	5
Responsible Party Contact Name:	Not reported
Operation:	8
Responsible Party Mailing Address:	Not reported
Responsible Party City,State,Zip:	Not reported
Ownership:	Federal
Operation Type:	Not reported
Responsible Party County:	Not reported
Source:	Spill-surface
Type:	GASOLINE/DIESEL
Location:	Not reported
Petroleum Type:	Not reported
Date Incident Reported:	Not reported
Whether Tank is Commercial or Non Commercial:	Not reported
Site Priority:	Not reported
Whether Tank is Regulated:	Not reported
Priority Update:	Not reported
Notice of Regulatory Requirement:	Not reported
Wells Affected:	No
Notice of Violation:	Not reported
Phase 1 or Phase 2:	Not reported
Num Affected:	0
Site Priority:	Not reported
Location:	Not reported
Current Risk Condition:	Not reported
Sampled By:	Not reported
Samples Include:	Not reported
Initial reported risk of incident (never changes):	Not reported
7.5 Min Quad:	Not reported
5 Min Quad:	Not reported
Intermediate Condition Present:	Not reported
Latitude:	Not reported
Longitude:	Not reported
Use of Land, Industrial:	Not reported

Map ID
Direction
Distance
Elevation

MAP FINDINGS

Site

Database(s)

EDR ID Number
EPA ID Number

BRENNTAG MID-SOUTH (Continued)

1000407238

Corrective Action Plan Selected - up to 5: Not reported
RBCA: Not reported
Date Close Review Requested From RP or Owner: Not reported
Date Case Closed: Not reported
Extent of Contamination: Not reported
Number of Supply Wells Located on Property: Not reported
MTBE in Well Y/N/U Yes, No or Unknown: Not reported
Facility Phone Number: Not reported
MTBE in Groundwater Y/N/U Yes, No or Unknown: Not reported
Date Land Use Restriction Filed: Not reported
Date Cleanup Initiated: Not reported
Record Status: Not reported
RBCA GW Codes: Not reported
RBCA GW: Not reported
Pollutant Type Present: Not reported
Reference Number for Media Disk for Archived Record: Not reported
RP Owner?: Not reported
RP Operator?: Not reported
RP Landowner?: Not reported
Comments: Not reported
GW Contam: No Groundwater Contamination detected
Soil Contam: Not reported
Contact Phone: 800- 227-9645
Owner Company: CARY OIL CO
Operator Address: PO 4649
Operator City,State,Zip: CARY, NC 800- 227-964
Operator County: Not reported
Material: Not reported
Qty Lost 1: Not reported
Qty Recovered 1: Not reported
Setting: Not reported
Risk Site: Not reported
Priority Code: E
Dem Contact: ER
Wells Contam: Not reported
Latitude Number: Not reported
Longitude Number: Not reported
Latitude Decimal: Not reported
Longitude Decimal: Not reported
GPS: GPS
Agency: DWQ

SSTS:

Name: BRENNTAG SOUTHEAST INC
Address: 2000 E PETTIGREW ST
City,State,Zip: DURHAM, NC 27703
Report Year: 2007
Registration Number: 033871NC001

Pre 2016:

Registration Number: 033871NC001
Name: BRENNTAG SOUTHEAST INC
Address: 2000 E PETTIGREW ST
Address 2: Not reported
Country Code: Not reported
Country: Not reported
Contact Name: Not reported

Map ID
Direction
Distance
Elevation

MAP FINDINGS

Site

Database(s)

EDR ID Number
EPA ID Number

BRENTAG MID-SOUTH (Continued)

1000407238

Contact Title: Not reported
Contact Telephone: Not reported
Contact Email: Not reported
Product Name: SODIUM HYPOCHLORITE SOLUTION 15
Product Code: 1
EPA Product Registration Number: 03387120001
Product Type: 3
Product Classification: 09
Product Use: 2
Market Type: 1
Product Unit of Measure: Not reported
Region: 04
Zero Production: Not reported
RUP: Not reported

Report Year: 1999
Registration Number: 033871NC 001

Pre 2016:

Registration Number: 033871NC 001
Name: BRENTAG SOUTHEAST INC
Address: 2000 E PETTIGREW ST
Address 2: Not reported
Country Code: Not reported
Country: Not reported
Contact Name: Not reported
Contact Title: Not reported
Contact Telephone: Not reported
Contact Email: Not reported
Product Name: SODIUM HYPOCHLORITE SOLUTION 15
Product Code: 1
EPA Product Registration Number: 03387120001
Product Type: 3
Product Classification: 09
Product Use: 2
Market Type: 1
Product Unit of Measure: Not reported
Region: Not reported
Zero Production: Not reported
RUP: Not reported

Report Year: 2005
Registration Number: 033871NC001

Pre 2016:

Registration Number: 033871NC001
Name: BRENTAG SOUTHEAST INC
Address: 2000 E PETTIGREW ST
Address 2: Not reported
Country Code: Not reported
Country: Not reported
Contact Name: Not reported
Contact Title: Not reported
Contact Telephone: Not reported
Contact Email: Not reported
Product Name: SODIUM HYPOCHLORITE SOLUTION 15

Map ID
Direction
Distance
Elevation

MAP FINDINGS

Site

Database(s)

EDR ID Number
EPA ID Number

BRENTAG MID-SOUTH (Continued)

1000407238

Product Code:	0
EPA Product Registration Number:	03387120001
Product Type:	3
Product Classification:	09
Product Use:	2
Market Type:	1
Product Unit of Measure:	Not reported
Region:	Not reported
Zero Production:	Not reported
RUP:	Not reported
Report Year:	2000
Registration Number:	033871NC 001
Pre 2016:	
Registration Number:	033871NC 001
Name:	BRENTAG SOUTHEAST INC
Address:	2000 E PETTIGREW ST
Address 2:	Not reported
Country Code:	Not reported
Country:	Not reported
Contact Name:	Not reported
Contact Title:	Not reported
Contact Telephone:	Not reported
Contact Email:	Not reported
Product Name:	SODIUM HYPOCHLORITE SOLUTION 15
Product Code:	1
EPA Product Registration Number:	03387120001
Product Type:	3
Product Classification:	09
Product Use:	2
Market Type:	1
Product Unit of Measure:	Not reported
Region:	Not reported
Zero Production:	Not reported
RUP:	Not reported
Report Year:	2004
Registration Number:	033871NC001
Pre 2016:	
Registration Number:	033871NC001
Name:	BRENTAG SOUTHEAST INC
Address:	2000 E PETTIGREW ST
Address 2:	Not reported
Country Code:	Not reported
Country:	Not reported
Contact Name:	Not reported
Contact Title:	Not reported
Contact Telephone:	Not reported
Contact Email:	Not reported
Product Name:	SODIUM HYPOCHLORITE SOLUTION 15
Product Code:	0
EPA Product Registration Number:	103387120001
Product Type:	3
Product Classification:	09

Map ID
Direction
Distance
Elevation

MAP FINDINGS

Site

Database(s)

EDR ID Number
EPA ID Number

BRENNTAG MID-SOUTH (Continued)

1000407238

Product Use:	2
Market Type:	1
Product Unit of Measure:	Not reported
Region:	Not reported
Zero Production:	Not reported
RUP:	Not reported
Report Year:	2008
Registration Number:	033871-NC-001
Pre 2016:	
Registration Number:	033871-NC-001
Name:	BRENNTAG SOUTHEAST INC
Address:	2000 E PETTIGREW ST
Address 2:	Not reported
Country Code:	Not reported
Country:	Not reported
Contact Name:	CONTACT UNKNOWN
Contact Title:	Not reported
Contact Telephone:	Not reported
Contact Email:	Not reported
Product Name:	SODIUM HYPOCHLORITE SOLUTION 15
Product Code:	Not reported
EPA Product Registration Number:	33871-20001
Product Type:	3
Product Classification:	20
Product Use:	Not reported
Market Type:	1
Product Unit of Measure:	Not reported
Region:	4
Zero Production:	No
RUP:	2
Report Year:	2006
Registration Number:	033871-NC-001
Pre 2016:	
Registration Number:	033871-NC-001
Name:	BRENNTAG SOUTHEAST INC
Address:	2000 E PETTIGREW ST
Address 2:	Not reported
Country Code:	Not reported
Country:	Not reported
Contact Name:	Not reported
Contact Title:	Not reported
Contact Telephone:	Not reported
Contact Email:	Not reported
Product Name:	SODIUM HYPOCHLORITE SOLUTION 15
Product Code:	Not reported
EPA Product Registration Number:	033871-20001
Product Type:	REPACKAGED OR RELABELED
Product Classification:	DISINFECTANT, GERMICIDE, SANITIZER
Product Use:	ALL OTHER PRODUCTS
Market Type:	MARKETED IN UNITED STATES
Product Unit of Measure:	Not reported
Region:	Not reported

Map ID
Direction
Distance
Elevation

MAP FINDINGS

Site

Database(s)

EDR ID Number
EPA ID Number

BRENNTAG MID-SOUTH (Continued)

1000407238

Zero Production:	Not reported
RUP:	Not reported
Report Year:	2002
Registration Number:	033871NC001
Pre 2016:	
Registration Number:	033871NC001
Name:	BRENNTAG SOUTHEAST INC
Address:	2000 E PETTIGREW ST
Address 2:	Not reported
Country Code:	Not reported
Country:	Not reported
Contact Name:	Not reported
Contact Title:	Not reported
Contact Telephone:	Not reported
Contact Email:	Not reported
Product Name:	SODIUM HYPOCHLORITE SOLUTION 15
Product Code:	1
EPA Product Registration Number:	03387120001
Product Type:	3
Product Classification:	09
Product Use:	2
Market Type:	1
Product Unit of Measure:	Not reported
Region:	04
Zero Production:	Not reported
RUP:	Not reported
Report Year:	2003
Registration Number:	033871NC001
Pre 2016:	
Registration Number:	033871NC001
Name:	BRENNTAG SOUTHEAST INC
Address:	2000 E PETTIGREW ST
Address 2:	Not reported
Country Code:	Not reported
Country:	Not reported
Contact Name:	Not reported
Contact Title:	Not reported
Contact Telephone:	Not reported
Contact Email:	Not reported
Product Name:	SODIUM HYPOCHLORITE SOLUTION 15
Product Code:	1
EPA Product Registration Number:	03387120001
Product Type:	3
Product Classification:	09
Product Use:	2
Market Type:	1
Product Unit of Measure:	Not reported
Region:	04
Zero Production:	Not reported
RUP:	Not reported

Map ID
Direction
Distance
Elevation

MAP FINDINGS

Site

Database(s)

EDR ID Number
EPA ID Number

BRENNTAG MID-SOUTH (Continued)

1000407238

US AIRS MINOR:

Envid: 1000407238
Region Code: 04
Programmatic ID: AIR NC0000003703200086
Facility Registry ID: 110000347303
D and B Number: Not reported
Primary SIC Code: 5169
NAICS Code: 424690
Default Air Classification Code: MIN
Facility Type of Ownership Code: POF
Air CMS Category Code: Not reported
HPV Status: Not reported

US AIRS MINOR:

Region Code: 04
Programmatic ID: AIR NC0000003703200086
Facility Registry ID: 110000347303
Air Operating Status Code: OPR
Default Air Classification Code: MIN
Air Program: State Implementation Plan for National Primary and Secondary Ambient Air Quality Standards
Activity Date: 2015-05-29 00:00:00
Activity Status Date: 2015-11-02 10:53:41
Activity Group: Compliance Monitoring
Activity Type: Inspection/Evaluation
Activity Status: Active

Region Code: 04
Programmatic ID: AIR NC0000003703200086
Facility Registry ID: 110000347303
Air Operating Status Code: OPR
Default Air Classification Code: MIN
Air Program: State Implementation Plan for National Primary and Secondary Ambient Air Quality Standards
Activity Date: 1998-01-09 00:00:00
Activity Status Date: Not reported
Activity Group: Compliance Monitoring
Activity Type: Inspection/Evaluation
Activity Status: Not reported

Region Code: 04
Programmatic ID: AIR NC0000003703200086
Facility Registry ID: 110000347303
Air Operating Status Code: OPR
Default Air Classification Code: MIN
Air Program: State Implementation Plan for National Primary and Secondary Ambient Air Quality Standards
Activity Date: 1999-07-01 00:00:00
Activity Status Date: Not reported
Activity Group: Compliance Monitoring
Activity Type: Inspection/Evaluation
Activity Status: Not reported

Region Code: 04
Programmatic ID: AIR NC0000003703200086
Facility Registry ID: 110000347303
Air Operating Status Code: OPR
Default Air Classification Code: MIN
Air Program: State Implementation Plan for National Primary and Secondary Ambient Air Quality Standards
Activity Date: 1999-12-16 00:00:00

Map ID
Direction
Distance
Elevation

MAP FINDINGS

Site

Database(s)

EDR ID Number
EPA ID Number

BRENTAG MID-SOUTH (Continued)

1000407238

Activity Status Date: Not reported
Activity Group: Compliance Monitoring
Activity Type: Inspection/Evaluation
Activity Status: Not reported

Region Code: 04
Programmatic ID: AIR NC0000003703200086
Facility Registry ID: 110000347303
Air Operating Status Code: OPR
Default Air Classification Code: MIN
Air Program: State Implementation Plan for National Primary and Secondary Ambient Air Quality Standards
Activity Date: 2002-11-05 00:00:00
Activity Status Date: Not reported
Activity Group: Compliance Monitoring
Activity Type: Inspection/Evaluation
Activity Status: Not reported

Region Code: 04
Programmatic ID: AIR NC0000003703200086
Facility Registry ID: 110000347303
Air Operating Status Code: OPR
Default Air Classification Code: MIN
Air Program: State Implementation Plan for National Primary and Secondary Ambient Air Quality Standards
Activity Date: 2004-09-02 00:00:00
Activity Status Date: Not reported
Activity Group: Compliance Monitoring
Activity Type: Inspection/Evaluation
Activity Status: Not reported

Region Code: 04
Programmatic ID: AIR NC0000003703200086
Facility Registry ID: 110000347303
Air Operating Status Code: OPR
Default Air Classification Code: MIN
Air Program: State Implementation Plan for National Primary and Secondary Ambient Air Quality Standards
Activity Date: 2005-06-10 00:00:00
Activity Status Date: Not reported
Activity Group: Compliance Monitoring
Activity Type: Inspection/Evaluation
Activity Status: Not reported

Region Code: 04
Programmatic ID: AIR NC0000003703200086
Facility Registry ID: 110000347303
Air Operating Status Code: OPR
Default Air Classification Code: MIN
Air Program: State Implementation Plan for National Primary and Secondary Ambient Air Quality Standards
Activity Date: 2007-08-24 00:00:00
Activity Status Date: Not reported
Activity Group: Compliance Monitoring
Activity Type: Inspection/Evaluation
Activity Status: Not reported

Region Code: 04
Programmatic ID: AIR NC0000003703200086
Facility Registry ID: 110000347303
Air Operating Status Code: OPR

Map ID
 Direction
 Distance
 Elevation

MAP FINDINGS

Site

Database(s)

EDR ID Number
 EPA ID Number

BRENTAG MID-SOUTH (Continued)

1000407238

Default Air Classification Code: MIN
 Air Program: State Implementation Plan for National Primary and Secondary Ambient Air Quality Standards
 Activity Date: 2009-06-19 00:00:00
 Activity Status Date: Not reported
 Activity Group: Compliance Monitoring
 Activity Type: Inspection/Evaluation
 Activity Status: Not reported

Region Code: 04
 Programmatic ID: AIR NC0000003703200086
 Facility Registry ID: 110000347303
 Air Operating Status Code: OPR
 Default Air Classification Code: MIN
 Air Program: State Implementation Plan for National Primary and Secondary Ambient Air Quality Standards
 Activity Date: 2011-03-11 00:00:00
 Activity Status Date: Not reported
 Activity Group: Compliance Monitoring
 Activity Type: Inspection/Evaluation
 Activity Status: Not reported

Region Code: 04
 Programmatic ID: AIR NC0000003703200086
 Facility Registry ID: 110000347303
 Air Operating Status Code: OPR
 Default Air Classification Code: MIN
 Air Program: State Implementation Plan for National Primary and Secondary Ambient Air Quality Standards
 Activity Date: 2012-03-07 00:00:00
 Activity Status Date: Not reported
 Activity Group: Compliance Monitoring
 Activity Type: Inspection/Evaluation
 Activity Status: Not reported

Region Code: 04
 Programmatic ID: AIR NC0000003703200086
 Facility Registry ID: 110000347303
 Air Operating Status Code: OPR
 Default Air Classification Code: MIN
 Air Program: State Implementation Plan for National Primary and Secondary Ambient Air Quality Standards
 Activity Date: 2013-09-26 00:00:00
 Activity Status Date: Not reported
 Activity Group: Compliance Monitoring
 Activity Type: Inspection/Evaluation
 Activity Status: Not reported

43
WSW
1/2-1
0.727 mi.
3841 ft.

BENCHMARK MATERIALS
311 S. PLUM ST
DURHAM, NC 27703

SHWS S103131895
LAST N/A
LUST
IMD

Relative:
Higher
Actual:
405 ft.

SHWS:
 Name: BENCHMARK MATERIALS
 Address: 311 S. PLUM ST
 City,State,Zip: DURHAM, NC
 EPAID: NONCD0001337
 Lat/Longitude: 35.981944 / -78.882777
 Geolocation Method: ON SCREEN PLACEMENT ON GEOREFERENCED MAP

Map ID
Direction
Distance
Elevation

MAP FINDINGS

Site

Database(s)

EDR ID Number
EPA ID Number

BENCHMARK MATERIALS (Continued)

S103131895

[Click here to access the North Carolina DEQ records for this facility:](#)

LAST:

Name: BENCHMARK MATERIALS
Address: 311 S. PLUM ST
City,State,Zip: DURHAM, NC 27703-4052
Facility ID: Not reported
UST Number: RA-18628
Incident Number: 18628
Contamination Type: GW
Source Type: 14
Product Type: N
Date Reported: 03/30/1998
Date Occur: 06/01/1996
Cleanup: 06/01/1996
Closure Request: Not reported
Close Out: Not reported
Level Of Soil Cleanup Achieved: Not reported
Tank Regulated Status: Not reported
Of Supply Wells: 0
Commercial/NonCommercial UST Site: Not reported
Risk Classification: Not reported
Risk Class Based On Review: U
Corrective Action Plan Type: Not reported
NOV Issue Date: Not reported
NORR Issue Date: Not reported
Site Priority: 30
Phase Of LSA Req: Not reported
Site Risk Reason: Not reported
Land Use: Not reported
MTBE: No
MTBE1: Unknown
Flag: No
Flag1: No
LUR Filed: Not reported
Release Detection: 0
Current Status: C
RBCA GW: Not reported
PETOPT: Not reported
RPL: False
CD Num: 0
Reel Num: 0
RPOW: False
RPOP: False
Error Flag: 0
Error Code: Not reported
Valid: False
Lat/Long: Not reported
Lat/Long Decimal: 35.98194 -78.88277
Testlat: Not reported
Regional Officer Project Mgr: JFM
Region: RAL
Company: Benchmark Materials
Contact Person: Not reported
Telephone: Not reported
RP Address: Not reported
RP City,St,Zip: Not reported

Map ID
Direction
Distance
Elevation

MAP FINDINGS

Site

Database(s)

EDR ID Number
EPA ID Number

BENCHMARK MATERIALS (Continued)

S103131895

RP County: Not reported
Comments: FORMER NELLO TEER SITE - ASPHALT PLANT
5 Min Quad: Not reported

PIRF:

Facility Id: 18628
Date Occurred: 6/1/1996
Date Reported: 3/30/1996
Description Of Incident: Missing Tables of an earlier Phase I & Phase II environmental assessment report (missing). 01/22/2008, JFM///
Owner/Operator: Not reported
Ownership: 4
Operation Type: 7
Type: 5
Location: 1
Site Priority: 30E
Priority Update: Not reported
Wells Affected Y/N: N
Wells Affected Number: 0
Samples Taken By: Y
Samples Include: Not reported
7#5 Min Quad: Not reported
5 Min Quad: Not reported
Pirf/Min Soil: Not reported
Release Code: 3
Cause: Not reported
Source: Not reported
Source Type: 0

Last Modified: 2/7/2001
Incident Phase: AS
NOV Issued: Not reported
NORR Issued: Not reported
45 Day Report: Not reported
Public Meeting Held: Not reported
Corrective Action Planned: Not reported
SOC Signed: Not reported
Reclassification Report: Not reported
RS Designation: Not reported
Closure Request Date: Not reported
Close-out Report: Not reported

LUST:

Name: BENCHMARK MATERIALS
Address: 311 S. PLUM ST
City,State,Zip: DURHAM, NC 27703-4052
Facility ID: Not reported
UST Number: RA-2840
Incident Number: 18628
Source Type: 3
Date Reported: 03/05/1998
Closure Request: Not reported
Close Out: Not reported
Level Of Soil Cleanup Achieved: Not reported
Of Supply Wells: 0
Commercial/NonCommercial UST Site: N
Risk Classification: L

Map ID
 Direction
 Distance
 Elevation

MAP FINDINGS

Site

Database(s)

EDR ID Number
 EPA ID Number

BENCHMARK MATERIALS (Continued)

S103131895

Risk Class Based On Review:	L
Corrective Action Plan Type:	Not reported
NOV Issue Date:	Not reported
Site Priority:	L
Phase Of LSA Req:	Not reported
Site Risk Reason:	Not reported
Land Use:	Not reported
MTBE:	0
MTBE1:	Y
Flag:	0
Flag1:	0
LUR Filed:	Not reported
GPS Confirmed:	69
Current Status:	C
RBCA GW:	Not reported
PETOPT:	4
RPL:	False
CD Num:	Not reported
Reel Num:	Not reported
RPOW:	False
RPOP:	False
Error Flag:	0
Error Code:	N
Valid:	False
Testlat:	Not reported
Regional Officer Project Mgr:	MRP
Company:	BENCHMARK MATERIALS
Telephone:	Not reported
5 Min Quad:	Not reported

LUST:

Incident Number:	18628
Last Modified:	Not reported
Incident Phase:	RE
NOV Issued:	Not reported
NORR Issued:	Not reported
45 Day Report:	Not reported
Public Meeting Held:	Not reported
SOC Signed:	Not reported
Reclassification Report:	Not reported
RS Designation:	Not reported
Closure Request Date:	Not reported
Close-out Report:	Not reported

IMD:

Facility ID:	18628
Name:	BENCHMARK MATERIALS
Address:	311 S. PLUM ST
City,State,Zip:	DURHAM, NC
Date Occurred:	3/5/1998
Submit Date:	6/5/1998
Incident Desc:	FORMER NELLO TEER SITE - ASPHALT PLANT
Operator:	MATERIALS, BENCHMARK
UST ID:	Not reported
Incident ID:	Not reported
Initials of UST Regional Contact:	Not reported

Map ID
Direction
Distance
Elevation

MAP FINDINGS

Site

Database(s)

EDR ID Number
EPA ID Number

BENCHMARK MATERIALS (Continued)

S103131895

Regional Office:	Not reported
Responsible Party/Company Name:	Not reported
Ownership:	5
Responsible Party Contact Name:	Not reported
Operation:	7
Responsible Party Mailing Address:	Not reported
Responsible Party City,State,Zip:	Not reported
Ownership:	Federal
Operation Type:	Mining
Responsible Party County:	Not reported
Source:	Dredge Spoil
Type:	OTHER PETROLEUM PROD.
Location:	Not reported
Petroleum Type:	Not reported
Date Incident Reported:	Not reported
Whether Tank is Commercial or Non Commercial:	Not reported
Site Priority:	Not reported
Whether Tank is Regulated:	Not reported
Priority Update:	Not reported
Notice of Regulatory Requirement:	Not reported
Wells Affected:	No
Notice of Violation:	Not reported
Phase 1 or Phase 2:	Not reported
Num Affected:	0
Site Priority:	Not reported
Location:	Not reported
Current Risk Condition:	Not reported
Sampled By:	Not reported
Samples Include:	Not reported
Initial reported risk of incident (never changes):	Not reported
7.5 Min Quad:	Not reported
5 Min Quad:	Not reported
Intermediate Condition Present:	Not reported
Latitude:	Not reported
Longitude:	Not reported
Use of Land, Industrial:	Not reported
Corrective Action Plan Selected - up to 5:	Not reported
RBCA:	Not reported
Date Close Review Requested From RP or Owner:	Not reported
Date Case Closed:	Not reported
Extent of Contamination:	Not reported
Number of Supply Wells Located on Property:	Not reported
MTBE in Well Y/N/U Yes, No or Unknown:	Not reported
Facility Phone Number:	Not reported
MTBE in Groundwater Y/N/U Yes, No or Unknown:	Not reported
Date Land Use Restriction Filed:	Not reported
Date Cleanup Initiated:	Not reported
Record Status:	Not reported
RBCA GW Codes:	Not reported
RBCA GW:	Not reported
Pollutant Type Present:	Not reported
Reference Number for Media Disk for Archived Record:	Not reported
RP Owner?:	Not reported
RP Operator?:	Not reported
RP Landowner?:	Not reported
Comments:	Not reported
GW Contam:	Yes, Groundwater Contamination has been detected

Map ID
 Direction
 Distance
 Elevation

MAP FINDINGS

Site

Database(s)

EDR ID Number
 EPA ID Number

BENCHMARK MATERIALS (Continued)

S103131895

Soil Contam:	Not reported
Contact Phone:	Not reported
Owner Company:	BENCHMARK MATERIALS
Operator Address:	Not reported
Operator City,State,Zip:	Not reported
Operator County:	Not reported
Material:	Not reported
Qty Lost 1:	Not reported
Qty Recovered 1:	Not reported
Setting:	Not reported
Risk Site:	Not reported
Priority Code:	E
Dem Contact:	ERIC RICE
Wells Contam:	Not reported
Latitude Number:	Not reported
Longitude Number:	Not reported
Latitude Decimal:	Not reported
Longitude Decimal:	Not reported
GPS:	EST
Agency:	DWQ

Status:

Facility ID:	18628
Last Modified:	Not reported
Incident Phase:	RE
NOV Issued:	Not reported
NORR Issued:	Not reported
45 Day Report:	Not reported
Public Meeting Held:	Not reported
Corrective Action Planned:	Not reported
SOC Sighned:	Not reported
Reclassification Report:	Not reported
RS Designation:	Not reported
Closure Request Date:	Not reported
Close-out Report:	Not reported

44
ENE
1/2-1
0.747 mi.
3946 ft.

ROCHELLE STREET WELLS
2505 ROCHELLE ST
DURHAM, NC

SHWS S109611201
N/A

Relative:
Higher
Actual:
407 ft.

SHWS:

Name:	ROCHELLE STREET WELLS
Address:	2505 ROCHELLE ST
City,State,Zip:	DURHAM, NC
EPAID:	NONCD0002078
Lat/Longitude:	35.99133 / -78.8573
Geolocation Method:	ON SCREEN PLACEMENT ON GEOREFERENCED MAP

Click here to access the North Carolina DEQ records for this facility:

Map ID
 Direction
 Distance
 Elevation

MAP FINDINGS

Site

Database(s)

EDR ID Number
 EPA ID Number

45
WNW
1/2-1
0.904 mi.
4773 ft.

HONEYWELL COMPONENTS - SOUTHER
921 HOLLOWAY ST.
DURHAM, NC

SHWS **S103131802**
IMD **N/A**

Relative:
Lower
Actual:
334 ft.

SHWS:
 Name: HONEYWELL, INC
 Address: 921 HOLLOWAY STREET
 City,State,Zip: DURHAM, NC
 EPAID: NCD003198520
 Lat/Longitude: 35.99465 / -78.8841
 Geolocation Method: ON SCREEN PLACEMENT ON GEOREFERENCED MAP

[Click here to access the North Carolina DEQ records for this facility:](#)

IMD:

Facility ID: 86358
 Name: HONEYWELL COMPONENTS - NORTHER
 Address: 921 HOLLOWAY STREET
 City,State,Zip: DURHAM, NC
 Date Occurred: 9/4/2002
 Submit Date: 10/1/2002
 Incident Desc: NORTHERN RELEASE PLUME MUCH SMALLER THAN HONEYWELLS SOUTHERN RELEASE AREA PLUE (INCIDENT NO. 17734). L CAP SUBMITTED FOR DIRECTORS APPROVAL ON 9/4/2002.

Operator: KAOURIS, MARIA
 UST ID: Not reported
 Incident ID: Not reported
 Initials of UST Regional Contact: Not reported
 Regional Office: Not reported
 Responsible Party/Company Name: Not reported
 Ownership: 5
 Responsible Party Contact Name: Not reported
 Operation: 7
 Responsible Party Mailing Address: Not reported
 Responsible Party City,State,Zip: Not reported
 Ownership: Federal
 Operation Type: Mining
 Responsible Party County: Not reported
 Source: Pit, pond, lagoon
 Type: OTHER INORGANICS
 Location: Not reported
 Petroleum Type: Not reported
 Date Incident Reported: Not reported
 Whether Tank is Commercial or Non Commercial: Not reported
 Site Priority: 15
 Whether Tank is Regulated: Not reported
 Priority Update: Not reported
 Notice of Regulatory Requirement: Not reported
 Wells Affected: No
 Notice of Violation: Not reported
 Phase 1 or Phase 2: Not reported
 Num Affected: 0
 Site Priority: Not reported
 Location: Not reported
 Current Risk Condition: Not reported
 Sampled By: Not reported
 Samples Include: Not reported

Map ID
Direction
Distance
Elevation

MAP FINDINGS

Site

Database(s)

EDR ID Number
EPA ID Number

HONEYWELL COMPONENTS - SOUTHER (Continued)

S103131802

Initial reported risk of incident (never changes):	Not reported
7.5 Min Quad:	Not reported
5 Min Quad:	Not reported
Intermediate Condition Present:	Not reported
Latitude:	35.995833
Longitude:	-78.884166
Use of Land, Industrial:	Not reported
Corrective Action Plan Selected - up to 5:	Not reported
RBCA:	Not reported
Date Close Review Requested From RP or Owner:	Not reported
Date Case Closed:	Not reported
Extent of Contamination:	Not reported
Number of Supply Wells Located on Property:	Not reported
MTBE in Well Y/N/U Yes, No or Unknown:	Not reported
Facility Phone Number:	Not reported
MTBE in Groundwater Y/N/U Yes, No or Unknown:	Not reported
Date Land Use Restriction Filed:	Not reported
Date Cleanup Initiated:	Not reported
Record Status:	Not reported
RBCA GW Codes:	Not reported
RBCA GW:	Not reported
Pollutant Type Present:	Not reported
Reference Number for Media Disk for Archived Record:	Not reported
RP Owner?:	Not reported
RP Operator?:	Not reported
RP Landowner?:	Not reported
Comments:	Not reported
GW Contam:	Yes, Groundwater Contamination has been detected
Soil Contam:	Not reported
Contact Phone:	973-455-3302
Owner Company:	HONEYWELL, INC.
Operator Address:	MEYER-3 1001 COLUMBIA ROAD
Operator City,State,Zip:	MORRISTOWN, NE 973-455-3302
Operator County:	Not reported
Material:	Not reported
Qty Lost 1:	Not reported
Qty Recovered 1:	Not reported
Setting:	Not reported
Risk Site:	Not reported
Priority Code:	E
Dem Contact:	REB
Wells Contam:	Not reported
Latitude Number:	Not reported
Longitude Number:	Not reported
Latitude Decimal:	Not reported
Longitude Decimal:	Not reported
GPS:	GPS
Agency:	DWQ
Facility ID:	17734
Name:	HONEYWELL COMPONENTS - SOUTHER
Address:	921 HOLLOWAY ST.
City,State,Zip:	DURHAM, NC
Date Occurred:	8/26/1997
Submit Date:	8/27/1997
Incident Desc:	NUMEROUS SURFACE SPILLS OF OIL & GREASE. SOLVENTS IN GW, POSSIBLY FROM OFF-SITE. SITE DIVIDED INTO NORTHERN RELEASE AREA PLUME AND SOUTHERN

Map ID
Direction
Distance
Elevation

MAP FINDINGS

Site

Database(s)

EDR ID Number
EPA ID Number

HONEYWELL COMPONENTS - SOUTHER (Continued)

S103131802

RELEASE AREA PLUME.

Operator: KAOURIS, MARIA
UST ID: Not reported
Incident ID: Not reported
Initials of UST Regional Contact: Not reported
Regional Office: Not reported
Responsible Party/Company Name: Not reported
Ownership: 5
Responsible Party Contact Name: Not reported
Operation: 7
Responsible Party Mailing Address: Not reported
Responsible Party City,State,Zip: Not reported
Ownership: Federal
Operation Type: Mining
Responsible Party County: Not reported
Source: Unknown
Type: OTHER INORGANICS
Location: Not reported
Petroleum Type: Not reported
Date Incident Reported: Not reported
Whether Tank is Commercial or Non Commercial: Not reported
Site Priority: Not reported
Whether Tank is Regulated: Not reported
Priority Update: Not reported
Notice of Regulatory Requirement: Not reported
Wells Affected: No
Notice of Violation: Not reported
Phase 1 or Phase 2: Not reported
Num Affected: 0
Site Priority: Not reported
Location: Not reported
Current Risk Condition: Not reported
Sampled By: Not reported
Samples Include: Not reported
Initial reported risk of incident (never changes): Not reported
7.5 Min Quad: Not reported
5 Min Quad: Not reported
Intermediate Condition Present: Not reported
Latitude: Not reported
Longitude: Not reported
Use of Land, Industrial: Not reported
Corrective Action Plan Selected - up to 5: Not reported
RBCA: Not reported
Date Close Review Requested From RP or Owner: Not reported
Date Case Closed: Not reported
Extent of Contamination: Not reported
Number of Supply Wells Located on Property: Not reported
MTBE in Well Y/N/U Yes, No or Unknown: Not reported
Facility Phone Number: Not reported
MTBE in Groundwater Y/N/U Yes, No or Unknown: Not reported
Date Land Use Restriction Filed: Not reported
Date Cleanup Initiated: Not reported
Record Status: Not reported
RBCA GW Codes: Not reported
RBCA GW: Not reported
Pollutant Type Present: Not reported
Reference Number for Media Disk for Archived Record: Not reported

Map ID
Direction
Distance
Elevation

MAP FINDINGS

Site

Database(s)

EDR ID Number
EPA ID Number

HONEYWELL COMPONENTS - SOUTHER (Continued)

S103131802

RP Owner?: Not reported
RP Operator?: Not reported
RP Landowner?: Not reported
Comments: Not reported
GW Contam: Yes, Groundwater Contamination has been detected
Soil Contam: Not reported
Contact Phone: 973-455-2000
Owner Company: HONEYWELL, INC.
Operator Address: MEYER - 3 101 COLUMBIA ROAD
Operator City,State,Zip: MORRISTOWN, NE 973-455-2000
Operator County: Not reported
Material: Not reported
Qty Lost 1: Not reported
Qty Recovered 1: Not reported
Setting: Not reported
Risk Site: Not reported
Priority Code: A
Dem Contact: REB
Wells Contam: Not reported
Latitude Number: Not reported
Longitude Number: Not reported
Latitude Decimal: Not reported
Longitude Decimal: Not reported
GPS: GPS
Agency: DWQ

46
West
1/2-1
0.970 mi.
5123 ft.

CHATHAM PLAZA PROPERTIES
1108 E MAIN ST
DURHAM, NC

SHWS S127323454
N/A

Relative:
Higher
Actual:
375 ft.

SHWS:
Name: CHATHAM PLAZA PROPERTIES
Address: 1108 E MAIN ST
City,State,Zip: DURHAM, NC
EPAID: NONCD0003133
Lat/Longitude: Not reported
Geolocation Method: Not reported

[Click here to access the North Carolina DEQ records for this facility:](#)

Count: 6 records.

ORPHAN SUMMARY

City	EDR ID	Site Name	Site Address	Zip	Database(s)
DURHAM	S128649753	SERVICES COMPLEX - SURFACE PARKING	500 BLOCK E. MAIN STREET	27701	LUST
DURHAM	S128649752	SERVICES COMPLEX - SURFACE PARKING	500 BLOCK E. MAIN STREET	27701	LUST
DURHAM	S128649749	SERVICES COMPLEX - SURFACE PARKING	500 BLOCK E. MAIN STREET	27701	LUST
DURHAM	S128649751	SERVICES COMPLEX - SURFACE PARKING	500 BLOCK E. MAIN STREET	27701	LUST
DURHAM	S128649750	SERVICES COMPLEX - SURFACE PARKING	500 BLOCK E. MAIN STREET	27701	LUST
DURHAM	S125088508	RITE WAY LAUNDRY & DRY CLEANERS	CORNER LIBERTY & AUSTIN AVE	27701	DRYCLEANERS

EDR ZIP Code Scan Report

ZIP	EDR-ID	Facility ID	Name	Address	Map/Dir/Dist	City	State	Databases
** - Indicates location may or may not be in requested radius. Site has not been assigned a latitude/longitude coordinate. Further review recommended.								
27701	1014941623				**	DURHAM	NC	DOT OPS
27701	1009651588	110027385648	LITTLE RIVER LAKE BOAT HOUSE		**	DURHAM	NC	FINDS
27701	1009653232	110027387502	WEST POINT ON ENO AMPHITHEATRE		**	DURHAM	NC	FINDS
27701	S112338212		128 / 132 HUNT STREET	128 & 132 HUNT STREET		DURHAM	NC	
27701	S110986979		128 / 132 HUNT STREET	128 & 132 HUNT STREET		DURHAM	NC	
27701	2010106842		AT 3215 HIGHWAY 70	AT 3215 HIGHWAY 70	**	DURHAM	NC	HMIRS
27701	1021525819		ROUGEMONT TIRE SALES	HWY 501	**	DURHAM	NC	EDR Historical Auto Stations
27701	1000460158	WVD988774162	FLOWERS BAKING CO OF WEST VIRGINIA/	RTE 52N	**	BLUEFIELD	WV	RCRA-NonGen
27701	U001202152	0-025056	READY MIXED CONCRETE PLANT 17	HIGHWAY 55		DURHAM	NC	UST
27701	1026434528	110070789493	802 & 808 EAST PETTIGREW STREET	802 & 808 EAST PETTIGREW STREET	**	DURHAM	NC	FINDS
27701	1026109939		802 & 808 EAST PETTIGREW STREET	802 & 808 EAST PETTIGREW STREET	**	DURHAM	NC	US BROWNFIELDS
27701	S109164521		MCLEOD PROPERTY (RANDELL)	1601 ACADIA STREET		DURHAM	NC	LUST TRUST, INST CONTROL, LUST
27701	S109034054		MOGILNICKI PROPERTY (RUTH)	1607 ACADIA STREET		DURHAM	NC	LUST TRUST, LUST
27701	1012105863	110038978666	MCCARTHY IMPROVEMENT COMPANY IN	7011 ALBERT PICK ROAD		DURHAM	NC	FINDS
27701	1014205027		FRIENDLY CITY EXXON	100 ALSTON AVE S		DURHAM	NC	EDR Historical Auto Stations
27701	1021242453		FRIENDLY CITY EXXON	100 S ALSTON AVE		DURHAM	NC	EDR Historical Auto Stations
27701	1007711177	110018677733	COLLINS EXXON	100 SOUTH ALSTON AVENUE		DURHAM	NC	FINDS
27701	U003160597	0-202117	COLLINS EXXON INC	100 SOUTH ALSTON AVENUE		DURHAM	NC	LUST, UST
27701	1020371915		ALSTON AVENUE AMOCO	1002 N ALSTON AV		DURHAM	NC	EDR Historical Auto Stations
27701	1012191363	110038394831	COLLINS EXXON	101 SOUTH ALSTON		DURHAM	NC	ICIS, FINDS
27701	U003136497	0-016857	STREET MAINT.-CITY OF DURHAM	1100 NORTH ALSTON AVENUE		DURHAM	NC	UST
27701	1007724628	110018812686	STREET MAINT.-CITY OF DURHAM	1100 NORTH ALSTON AVENUE		DURHAM	NC	FINDS
27701	1024456634		SIGN AND SIGNAL SHOP	1200 N ALSTON AVENUE		DURHAM	NC	US BROWNFIELDS
27701	1024365617	110070261979	SIGN AND SIGNAL SHOP	1200 N ALSTON AVENUE		DURHAM	NC	FINDS
27701	S105120563	85793	DURHAM SIGNAL AND SIGN SHOP	1200 NORTH ALSTON AVENUE		DURHAM	NC	IMD
27701	S130367405		NCCU SCHOOL OF BUSINESS	1206 S. ALSTON AVENUE		DURHAM	NC	NPDES
27701	S129076776		KHOMENKO PROPERTY (OLGA)	1317 S. ALSTON AVE		DURHAM	NC	LUST
27701	1014206112		SERVICE DISTRIBUTING CO GAS STA	203 ALSTON AVE N		DURHAM	NC	EDR Historical Auto Stations
27701	1014206308		BATES GULF SERVICE	308 ALSTON AVE S		DURHAM	NC	EDR Historical Auto Stations
27701	U003136294	0-016174	FREEWAY FAMILY FARE #120	308 SOUTH ALSTON AVENUE		DURHAM	NC	LUST TRUST, INST CONTROL, IMD, LUST, UST
27701	1007702786	110018593789	BOB S BP	308 SOUTH ALSTON AVENUE		DURHAM	NC	FINDS
27701	S106936629	87393	BOBS SERVICE GARAGE	309 SOUTH ALSTON AVENUE		DURHAM	NC	IMD
27701	1014206310		BURTON EXXON SERVICE CENTER	602 ALSTON AVE S		DURHAM	NC	EDR Historical Auto Stations
27701	U004360469		ALSTON AVENUE MINI MART	602 S ALSTON AVE.		DURHAM	NC	UST
27701	U001202044	0-024899	EXXON R/S #45383	602 S ALSTON AVE.		DURHAM	NC	UST
27701	1007700554	110018571455	EXXON R/S #45383	6025 ALSTON AVENUE		DURHAM	NC	FINDS
27701	1014204699		CAROCO SERVICE STATION	702 ALSTON AVE N		DURHAM	NC	EDR Historical Auto Stations
27701	1021239532		B P CONVENIENCE CENTER	702 N ALSTON AVE		DURHAM	NC	EDR Historical Auto Stations
27701	1007711081	110018676770	CAROCO NO 1	702 NORTH ALSTON AVENUE		DURHAM	NC	FINDS
27701	U001187452	0-002188	CAROCO 1 155	702 NORTH ALSTON AVENUE		DURHAM	NC	UST
27701	1014203539		RITE WAY LAUNDRY & DRY CLEANERS	706 ALSTON AVE N		DURHAM	NC	EDR Historical Cleaners
27701	1014203674		TERRYS ONE HOUR MARTINIZING	710 ALSTON AVE S		DURHAM	NC	EDR Historical Cleaners
27701	1018549186		PARK VIEW CLEANERS	710 S ALSTON AV		DURHAM	NC	EDR Historical Cleaners
27701	U003136260	0-016059	EVANS M/M 2	710 SOUTH ALSTON AVENUE		DURHAM	NC	INST CONTROL, LUST, UST
27701	1011581358	110018592502	EVANS M/M #2	710 SOUTH ALSTON AVENUE		DURHAM	NC	ICIS, FINDS
27701	1007706722	110018633148	DURHAM STREET MAINT NCE DIVISION	ALSTON AVENUE GILBERT STREET		DURHAM	NC	FINDS
27701	S105043106	16717	RITE WAY LAUNDRY & DRY CLEANERS	1212 ANGIER AVE		DURHAM	NC	DRYCLEANERS, IMD, LUST
27701	1016609480	110045011429	PLUMMER PROPERTIES 1302 ANGIER AV	1302 ANGIER AVE.		DURHAM	NC	FINDS
27701	1015922828		PLUMMER PROPERTIES 1302 ANGIER AV	1302 ANGIER AVE.		DURHAM	NC	US BROWNFIELDS
27701	1016086937	110041263405	PLUMMER PROPERTIES 1304 ANGIER AV	1304 ANGIER AVE		DURHAM	NC	FINDS
27701	1014949323		PLUMMER PROPERTIES 1304 ANGIER AV	1304 ANGIER AVE		DURHAM	NC	US BROWNFIELDS
27701	1014205110		PDA CENTRAL PUMP & MOTOR	1309 ANGIER AVE		DURHAM	NC	EDR Historical Auto Stations
27701	1016646509	110004015574	STANLEY ENVIRONMENTAL	1404 ANGIER AVE		DURHAM	NC	FINDS
27701	1026761824		STANLEY ENVIRONMENTAL	1404 ANGIER AVE		DURHAM	NC	
27701	1026833136	NCR000178541	STANLEY ENVIRONMENTAL	1404 ANGIER AVE		DURHAM	NC	RCRA-NonGen
27701	1021530074		MY TALLER AUTO REPAIR	1404 ANGIER AVE		DURHAM	NC	EDR Historical Auto

EDR ZIP Code Scan Report

ZIP	EDR-ID	Facility ID	Name	Address	Map/Dir/Dist	City	State	Databases
27701	1004744523	NCD000825539	UNITY OIL CO	1404 ANGIER AVE		DURHAM	NC	Stations
27701	1016642147	110040721760	FORMER GREEN OIL SITE	1404 ANGIER STREET		DURHAM	NC	RCRA-NonGen
27701	1012230693		FORMER GREEN OIL SITE	1404 ANGIER STREET		DURHAM	NC	FINDS
27701	1020266969		PAGES FOOD CENTER	2929 ANGIER AVENUE		DURHAM	NC	US BROWNFIELDS EDR Historical Auto
27701	1014203268		SHAW ABE THE HATTER VALET SHOP	915 ANGIER AVE		DURHAM	NC	Stations
27701	U003766220	0-036282	E1-UNITED	4319 APEX HWY (NC HWY 55)		DURHAM	NC	EDR Historical Cleaners
27701	S120840757		KOELLING RESIDENCE, JOSEPH	908 ARNETTE AVE		DURHAM	NC	LUST TRUST, LUST, UST
27701	S126204904		CAMPBELL PROPERTY (TONY)	5019 AUTUMN DRIVE		DURHAM	NC	IMD
27701	1014205630		AAMCO AUTOMATIC TRANSMISSIONS	1214 AVONDALE DR		DURHAM	NC	LUST EDR Historical Auto
27701	1000177945	NCD981759764	T & J MCCORKLE SIGN INC	1214 AVONDALE DR		DURHAM	NC	Stations
27701	1016661770	110004025153	T & J MCCORKLE SIGN INC	1214 AVONDALE DR		DURHAM	NC	RCRA-NonGen
27701	U003144727	0-015487	SEVEN ELEVEN STORE 1054-11941	1401 AVONDALE DRIVE @ EDWARDS ST		DURHAM	NC	FINDS
27701	1007716501	110018731167	SEVEN ELEVEN STORE 1054-11941	1401 AVONDALE DRIVE @ EDWARDS ST		DURHAM	NC	UST
27701	1020207609		CHARLIES TRANSMISSION	1407 AVONDALE DR STE A2		DURHAM	NC	FINDS EDR Historical Auto
27701	1014205326		RIPPYS GARAGE	1413 AVONDALE DR		DURHAM	NC	Stations
27701	1014204055		GODWINS 1 85 AMOCO	2100 AVONDALE DR		DURHAM	NC	EDR Historical Auto
27701	1014204020		I EIGHTY FIVE AMOCO CONVENIENCE ST	2108 AVONDALE DR		DURHAM	NC	Stations
27701	1015922852		TUCKER PROPERTIES 506 BACON ST.	506 BACON ST.		DURHAM	NC	EDR Historical Auto
27701	1016655074	110045011660	TUCKER PROPERTIES 506 BACON ST.	506 BACON ST.		DURHAM	NC	Stations
27701	1015922851		TUCKER PROPERTIES 510 BACON ST.	510 BACON ST.		DURHAM	NC	US BROWNFIELDS
27701	1016648662	110045011651	TUCKER PROPERTIES 510 BACON ST.	510 BACON ST.		DURHAM	NC	FINDS
27701	1016615987	110045011642	TUCKER PROPERTIES 512 BACON ST.	512 BACON ST.		DURHAM	NC	FINDS
27701	1015922850		TUCKER PROPERTIES 512 BACON ST.	512 BACON ST.		DURHAM	NC	US BROWNFIELDS
27701	S106022508	86685	BARNES AVENUE (509)	509 BARNES AVENUE		DURHAM	NC	IMD
27701	1016672902	110045011599	TUCKER PROPERTIES 405 BERNICE ST	405 BERNICE ST		DURHAM	NC	FINDS
27701	1015922845		TUCKER PROPERTIES 405 BERNICE ST	405 BERNICE ST		DURHAM	NC	US BROWNFIELDS
27701	1016629103	110045011606	TUCKER PROPERTIES 407 BERNICE ST.	407 BERNICE ST.		DURHAM	NC	FINDS
27701	1015922846		TUCKER PROPERTIES 407 BERNICE ST.	407 BERNICE ST.		DURHAM	NC	US BROWNFIELDS
27701	1015922847		TUCKER PROPERTIES 409 BERNICE ST.	409 BERNICE ST.		DURHAM	NC	US BROWNFIELDS
27701	1016648661	110045011615	TUCKER PROPERTIES 409 BERNICE ST.	409 BERNICE ST.		DURHAM	NC	FINDS
27701	98464099		BETWEEN 807 WEST TRINITY		**	DURHAM	NC	ERNS
27701	S128650216		SEMANS PROPERTY (JAMES)	1415 BIVINS STREET		DURHAM	NC	LUST
27701	1007725344	110018819849	LAKWOOD CENTRAL OFFICE	2000 BIVINS STREET		DURHAM	NC	FINDS
27701	U001199958	0-021618	LAKWOOD CENTRAL OFFICE	2000 BIVINS STREET		DURHAM	NC	UST
27701	1016664019	110045011483	PLUMMER PROPERTIES 204 S. BLACKNAI	204 S. BLACKNALL ST.		DURHAM	NC	FINDS
27701	1015922834		PLUMMER PROPERTIES 204 S. BLACKNAI	204 S. BLACKNALL ST.		DURHAM	NC	US BROWNFIELDS
27701	U003563103	0-026023	SWIFT INDEPENDENT PACKING CO.	205 BLACKWELL STREET		DURHAM	NC	LUST, UST
27701	1007724205	110018808450	SWIFT INDEPENDENT PACKING CO.	205 BLACKWELL STREET		DURHAM	NC	FINDS
27701	1009217716	NC0991302795	AMERICAN TOBACCO - OLD BULL	300 BLACKWELL ST		DURHAM	NC	RCRA-NonGen
27701	2020270459		AMERICAN TOBACCO - LUCKY STRIKE BU	300 BLACKWELL STREET		DURHAM	NC	ERNS
27701	1009217717	NC0991302796	AMERICAN TOBACCO - LUCKY STRIKE BU	310 BLACKWELL STREET		DURHAM	NC	RCRA-NonGen
27701	1009318696	110024445288	AMERICAN TOBACCO - LUCKY STRIKE BU	310 BLACKWELL STREET		DURHAM	NC	FINDS
27701	1009318697	110024445304	AMERICAN TOBACCO - NOELL	312 BLACKWELL ST		DURHAM	NC	FINDS
27701	1009217718	NC0991302797	AMERICAN TOBACCO - NOELL	312 BLACKWELL ST		DURHAM	NC	RCRA-NonGen
27701	S111161299		POWER HOUSE	320 BLACKWELL STREET		DURHAM	NC	INST CONTROL, LUST
27701	S107405367	87435	AMERICAN TOBACCO	BLACKWELL AND PETTIGREW STREET		DURHAM	NC	IMD
27701	U003179322	0-035512	NORTH POINTE PROJECT	2000 BLOCK OF BROAD STREET		DURHAM	NC	UST
27701	1007716758	110018733744	NORTH POINTE PROJECT	2000 BLOCK OF BROAD STREET	**	DURHAM	NC	FINDS
27701	S128649751		SERVICES COMPLEX - SURFACE PARKIN	500 BLOCK E. MAIN STREET	**	DURHAM	NC	LUST
27701	S127491593		DURHAM CO. HUMAN SERVICES PARKIN	500 BLOCK E. MAIN STREET	**	DURHAM	NC	IMD
27701	S128649750		SERVICES COMPLEX - SURFACE PARKIN	500 BLOCK E. MAIN STREET	**	DURHAM	NC	LUST
27701	S128649749		SERVICES COMPLEX - SURFACE PARKIN	500 BLOCK E. MAIN STREET	**	DURHAM	NC	LUST
27701	S128649753		SERVICES COMPLEX - SURFACE PARKIN	500 BLOCK E. MAIN STREET	**	DURHAM	NC	LUST
27701	S128649752		SERVICES COMPLEX - SURFACE PARKIN	500 BLOCK E. MAIN STREET	**	DURHAM	NC	LUST
27701	1026648717		UNIVERSITY FORD	P.O. BOX 3576	**	DURHAM	NC	PRP
27701	1015931441	110045011900	DCM 103 BROADWAY ST	103 BROADWAY ST		DURHAM	NC	FINDS
27701	1014933305		DCM 103 BROADWAY ST	103 BROADWAY ST		DURHAM	NC	US BROWNFIELDS
27701	1015931442	110045011919	DCM 107 BROADWAY ST	107 BROADWAY ST		DURHAM	NC	FINDS
27701	1014933306		DCM 107 BROADWAY ST	107 BROADWAY ST		DURHAM	NC	US BROWNFIELDS
27701	1014933307		DCM 109 BROADWAY ST	109 BROADWAY ST		DURHAM	NC	US BROWNFIELDS
27701	1015931443	110045011928	DCM 109 BROADWAY ST	109 BROADWAY ST		DURHAM	NC	FINDS
27701	1014204358		JOES TRUCK SHOP ENGINE REPR	120 BROADWAY ST		DURHAM	NC	EDR Historical Auto
27701	U001202563	0-025739	EQUIPMENT MAINTENANCE INC.	120 BROADWAY ST.		DURHAM	NC	Stations NPDES, IMD, LUST, UST

EDR ZIP Code Scan Report

ZIP	EDR-ID	Facility ID	Name	Address	Map/Dir/Dist	City	State	Databases
27701	1007705570	110018621641	EQUIPMENT MAINTENANCE INCORPORATED	120 BROADWAY ST.		DURHAM	NC	FINDS
27701	S120917832		DURTY BULL BREWING COMPANY	206 BROADWAY ST		DURHAM	NC	NPDES
27701	U003562647	0-015799	THOS. SOMERVILLE CO.	213 BROADWAY STREET		DURHAM	NC	LUST, UST
27701	1007695570	110018521526	THOS. SOMERVILLE CO.	213 BROADWAY STREET		DURHAM	NC	FINDS
27701	U001196853	0-016810	DONS PLUMBING CO.	214 BROADWAY STREET		DURHAM	NC	UST
27701	1007699843	110018564347	DONS PLUMBING CO.	214 BROADWAY STREET		DURHAM	NC	FINDS
27701	S123569348		106 N BUCHANAN BLVD RESIDENTIAL GE	106 N BUCHANAN BLVD		DURHAM	NC	UIC
27701	1009599338	110025201662	LIGGETT GROUP LLC INACTIVE	114 S. BUCHANAN BOULEVARD		DURHAM	NC	FINDS
27701	1014202960		TERRYS ONE HOUR MARTINIZING	1207 BUCHANAN BLVD N		DURHAM	NC	EDR Historical Cleaners
27701	S127148595		KING'S DAUGHTERS INN	204 NORTH BUCHANAN BLVD		DURHAM	NC	LUST
27701	1009405198	110024936060	CAUDLE, GORDAN R	406 NORTH BUCHANAN BOULEVARD		DURHAM	NC	FINDS
27701	S117330139		610 NORTH BUCHANAN BOULEVARD	610 N BUCHANAN BLVD		DURHAM	NC	UIC
27701	S115705368		919 BUCHANAN (HAMLETT SERVICES)	919 NORTH BUCHANAN BOULEVARD		DURHAM	NC	INST CONTROL, LUST
27701	S114020653		FUNG PROPERTY (HSU)	1113 CAMDEN AVENUE		DURHAM	NC	LUST TRUST, LUST
27701	1016611564	110004031413	UNIVERSITY FORD ISUZU INC BODY SHO	600 CARR ST BOX 3576		DURHAM	NC	FINDS
27701	U003136135	0-015668	UNIVERSITY FORD, INC.	600 CARR STREET		DURHAM	NC	UST
27701	1016637833	110004014897	ARMY RESERVE -CENTER (DURHAM 1)	1228 CARROL ST		DURHAM	NC	RCRA-NonGen, FINDS
27701	S108231249	33136	JOHNSON RESIDENCE (BONNIE)	705 WEST CARVER STREET		DURHAM	NC	LUST TRUST, LUST
27701	1014202805		JACK RABBIT LAUNDRY	1103 CHAPEL HILL ST W		DURHAM	NC	EDR Historical Cleaners
27701	1020717693		MC CLAINS SUNOCO SERVICE STN	1104 W CHAPEL HILL ST		DURHAM	NC	EDR Historical Auto Stations
27701	1014205016		BURTONS IMPORT CLINIC AUTO RPR	1105 W CHAPEL HILL ST		DURHAM	NC	EDR Historical Auto Stations
27701	S118362073		JUHLIN BUILDING	1105 WEST CHAPEL HILL STREET		DURHAM	NC	LUST
27701	U002040160	0-034136	UNIVERSITY MARKET	1108 WEST CHAPEL HILL STREET		DURHAM	NC	LUST, UST
27701	S120840094		LOCAL YOGURT PROPERTY	1114 WEST CHAPEL HILL STREET		DURHAM	NC	INST CONTROL, LUST
27701	1014204702		CHAPEL HILL STREET GULF	1118 CHAPEL HILL ST W		DURHAM	NC	EDR Historical Auto Stations
27701	S117846008		FORMER LARRY DEBERRY PROPERTY	1200 W. CHAPEL HILL STREET		DURHAM	NC	INST CONTROL, LUST
27701	1014203705		NEW METHOD ONE HOUR CLEANERS	1201 CHAPEL HILL ST W		DURHAM	NC	EDR Historical Cleaners
27701	1015922538	110044929192	NCDSCA DC320019 (NEW METHOD LAUNI	1201 W CHAPEL HILL ST		DURHAM	NC	FINDS
27701	1025896171		NCDSCA DC320019 (NEW METHOD LAUNI	1201 W CHAPEL HILL ST		DURHAM	NC	FINDS
27701	1007724883	110018815237	LAKEWOOD PARTY STORE	1915 CHAPEL HILL ROAD		DURHAM	NC	FINDS
27701	U003136253	0-016040	LAKEWOOD PARTY STORE	1915 CHAPEL HILL ROAD		DURHAM	NC	LUST TRUST, LUST, UST
27701	1020204145		WILCO	2502 W CHAPEL HILL ST	**	DURHAM	NC	EDR Historical Auto Stations
27701	1014203244		MAIN POST OFFICE COIN OP CN OPRTD I	323 E CHAPEL HILL ST		DURHAM	NC	EDR Historical Cleaners
27701	1014205727		FLINTOMS ESSO SERVICENTER	404 CHAPEL HILL ST W		DURHAM	NC	EDR Historical Auto Stations
27701	1020918549		FLINTOM SERVICES INC	404 W CHAPEL HILL ST		DURHAM	NC	EDR Historical Auto Stations
27701	1007708859	110018654552	FLINTON SERVICES. INCORPORATED	404 WEST CHAPEL HILL STREET		DURHAM	NC	FINDS
27701	S130365925		410 W CHAPEL HILL ST	410 W CHAPEL HILL STREET		DURHAM	NC	NPDES
27701	U004106443	0-036881	NC MUTUAL LIFE INSURANCE COMPANY	411 WEST CHAPEL HILL STREET		DURHAM	NC	LUST, UST
27701	1015745125	NCR000155622	PATHFINDER PHARMACEUTICALS INC	413 E CHAPEL HILL ST, STE 6		DURHAM	NC	RCRA-CESQG
27701	1015947141	110046531954	PATHFINDER PHARMACEUTICALS INC	413 E CHAPEL HILL ST, STE 6		DURHAM	NC	FINDS
27701	1007705751	110018623444	GITHENS MIDDLE SCHOOL	4800 CHAPEL HILL ROAD		DURHAM	NC	FINDS
27701	U001202527	0-025693	GITHENS MIDDLE SCHOOL	4800 CHAPEL HILL ROAD		DURHAM	NC	UST
27701	1026631958		RESEARCH TRIANGLE INSTITUTE	503 CHAPEL HILL ST.	**	DURHAM	NC	PRP
27701	1026110024		DURHAM POLICE HEADQUARTERS	505 WEST CHAPEL HILL STREET		DURHAM	NC	US BROWNFIELDS
27701	1026434526	110070789491	DURHAM POLICE HEADQUARTERS	505 WEST CHAPEL HILL STREET		DURHAM	NC	FINDS
27701	S128650226		FORMER SUNSHINE AUTO MART	601 WEST CHAPEL HILL STREET		DURHAM	NC	LUST
27701	S118473943		GT AUTO	613 WEST CHAPEL HILL STREET		DURHAM	NC	LUST
27701	1014205028		CENTRAL 66 SERVICE STATION	615 CHAPEL HILL ST W		DURHAM	NC	EDR Historical Auto Stations
27701	1014205361		CHAPEL HILL STREET IMPORTS AUTO RF	617 W CHAPEL HILL ST		DURHAM	NC	EDR Historical Auto Stations
27701	U003136251	0-016031	BAILY'S 66	617 WEST CHAPEL HILL STREET		DURHAM	NC	IMD, UST
27701	1007724874	110018815148	BAILY S 66	617 WEST CHAPEL HILL STREET		DURHAM	NC	FINDS
27701	1014205685		MC CLAINS AUTO SALES	901 CHAPEL HILL ST W		DURHAM	NC	EDR Historical Auto Stations
27701	1014205661		BULL CITY EXXON GAS STA	906 CHAPEL HILL ST W		DURHAM	NC	EDR Historical Auto Stations
27701	1007712766	110018693644	UNIVERSITY MARKET	1108 WEST CHAPELHILL STREET		DURHAM	NC	FINDS
27701	S104393972	NCS000001545	PROGRESS PLUMBING & PIPING INC	4105 CHEEK RD		DURHAM	NC	RCRA-NonGen
27701	1014783448	110041637878	PROGRESS PLUMBING & PIPING INC	4105 CHEEK RD		DURHAM	NC	FINDS
27701	U003295420	0-035723	AT&T RALEIGH RESEARCH	5616 CHIN PAGE ROAD		DURHAM	NC	LUST, UST
27701	1007706526	110018631195	DURHAM LITTLE LICK CRK WW	101 CITY HALL PLAZA		DURHAM	NC	FINDS
27701	1010344765	110030766179	DURHAM MS4	101 CITY HALL PLZ		DURHAM	NC	FINDS
27701	S122874337		ROGERS ALLEY VENTURE LLC SFR	102 CITY HALL PLZ		DURHAM	NC	UIC
27701	1005834780	110012146454	VERIZON SOUTH, INC. - 1010001	104 CITY HALL PLAZA		DURHAM	NC	FINDS

EDR ZIP Code Scan Report

ZIP	EDR-ID	Facility ID	Name	Address	Map/Dir/Dist	City	State	Databases
27701	1018300498		VERIZON SOUTH, INC. - 1010001 ** INACTI	108 CITY HALL PLAZA		DURHAM	NC	ICIS
27701	1007710038	110018666317	DURHAM THIRD CREEK WWTP	CITY HALL PLAZA		DURHAM	NC	FINDS
27701	1007701876	110018584637	DURHAM NEW HOPE WWTP	CITY HALL PLAZA		DURHAM	NC	FINDS
27701	S113193216		NYSEWANDER RESIDENCE	305 CLARK STREET		DURHAM	NC	LUST TRUST, LUST
27701	1014203548		SHAW ABE THE HATTER VALET SHOP CL	1022 CLEVELAND ST		DURHAM	NC	EDR Historical Cleaners
27701	1020295490		O BRIENTS FIRE EXTINGUISHER SV	1026 CLEVELAND		DURHAM	NC	EDR Historical Auto Stations
27701	1024090542	110070208317	NCДССА DC320030(NEW METHOD LAUNI	400 CLEVELAND ST		DURHAM	NC	RCRA-CESQG, FINDS
27701	1024087233		NCДССА DC320030(NEW METHOD LAUNI	400 CLEVELAND ST		DURHAM	NC	
27701	1014203361		DURHAM LAUNDRY CO	1058 CLUB BLVD W		DURHAM	NC	EDR Historical Cleaners
27701	1021109801		UNDERGROUND STATIONS	1058 W CLUB BLVD		DURHAM	NC	EDR Historical Auto Stations
27701	1010323427	NCR000143073	NCДССА DC320013(ONE HOUR MARTINIZ	1103 W CLUB BLVD		DURHAM	NC	RCRA-CESQG
27701	1025894700		NCДССА DC320013(ONE HOUR MARTINIZ	1103 W CLUB BLVD, STE 100		DURHAM	NC	
27701	1020031659		M C E COMPANY INC THE	1105 W CLUB BLVD		DURHAM	NC	EDR Historical Cleaners
27701	1014204104		NORTHGATE SHELL SERVICE GAS STA	1130 CLUB BLVD W		DURHAM	NC	EDR Historical Auto Stations
27701	S102328299	15968	NORTHGATE SHELL MWN	1130 CLUB BLVD		DURHAM	NC	LUST TRUST, UIC, IMD
27701	1022005599		NORTHGATE SHELL SERVICE	1130 CLUB BLVD & GUESS RD	**	DURHAM	NC	EDR Historical Auto Stations
27701	U003136227	0-015963	NORTHGATE EXPRESS	1130 WEST CLUB BLVD		DURHAM	NC	LUST, UST
27701	1007694625	110018512046	NORTHGATE EXPRESS	1130 WEST CLUB BOULEVARD		DURHAM	NC	FINDS
27701	1004745791	NCD986174183	FAST FARE NC 570	1203 W CLUB BLVD		DURHAM	NC	RCRA-CESQG
27701	1020640211		CROWN CENTRAL PETROLEUM CORP	1203 W CLUB BLVD		DURHAM	NC	EDR Historical Auto Stations
27701	1016668427	110004039656	FAST FARE NC 570	1203 W CLUB BLVD		DURHAM	NC	FINDS
27701	S121481566		BAESMITH PROPERTY (MEG)	2215 W. CLUB BLVD		DURHAM	NC	LUST
27701	1014206117		NORTHGATE SHELL SERVICE GAS STA	29 CLUB BLVD W	**	DURHAM	NC	EDR Historical Auto Stations
27701	S130373277		W. CLUB APARTMENTS	710 W CLUB BLVD		DURHAM	NC	NPDES
27701	1021218157		NORTH GATE SHELL SERVICE	CLUB BLVD & GUESS	**	DURHAM	NC	EDR Historical Auto Stations
27701	1020135466		NORTHGATE SHELL SERVICE	CLUB BLVD & GUESS RD	**	DURHAM	NC	EDR Historical Auto Stations
27701	1005539193	110006672680	GIRARDI, RICHARD - RESIDENCE	802 COLONIAL DRIVE		DURHAM	NC	FINDS
27701	1021038977		GATES EXXON SERVICE CENTER	COR CLUB BLVD GUESS	**	DURHAM	NC	EDR Historical Auto Stations
27701	1021399386		GATES ESSO SERVICE	COR CLUB BLVD GUESS	**	DURHAM	NC	EDR Historical Auto Stations
27701	1020807937		NORTHGATE EXXON SERVICE CENTER	COR W CLUB BLVD/GUESS RD	**	DURHAM	NC	EDR Historical Auto Stations
27701	S118755914		DURHAM CITY CENTER II, LLC	110 CORCORAN STREET		DURHAM	NC	INST CONTROL, LUST
27701	1007700346	110018569397	CAROLINA WATER SERVICE, INCORPORA	111 CORCORAN STREET		DURHAM	NC	FINDS
27701	S125088508		RITE WAY LAUNDRY & DRY CLEANERS	CORNER LIBERTY & AUSTIN AVE	**	DURHAM	NC	DRYCLEANERS
27701	1026497456	NCR000175729	311 W. CORP.	311 WEST CORPORATION STREET		DURHAM	NC	RCRAInfo-SQG
27701	1024406791	110070322360	311 W. CORP.	311 WEST CORPORATION STREET		DURHAM	NC	FINDS
27701	1026667809		311 W. CORP.	311 WEST CORPORATION STREET		DURHAM	NC	
27701	1011498653	110010708715	BAILEY'S MOBILE VILLAGE WATER SYS	405 CRESTVIEW DR		DURHAM	NC	ICIS, FINDS
27701	1024365616	110070261978	CROSS STREET PROPERTY	1400 CROSS STREET		DURHAM	NC	FINDS
27701	1024456298		CROSS STREET PROPERTY	1400 CROSS STREET		DURHAM	NC	US BROWNFIELDS
27701	S111444853		CAROLINA BIODIESEL, LLC	1410 CROSS ST.		DURHAM	NC	
27701	S117845997		GRAY PROPERTY (CLARK)	310 DACIAN AVE.		DURHAM	NC	LUST TRUST, LUST
27701	S125246694		MCLEAN RYAN ASSOCIATES, LLC	313 DACIAN AVE		DURHAM	NC	LUST
27701	S111283968		BROADWAY, MIKAEL PROPERTY	900 DEMERIUS STREET		DURHAM	NC	LUST TRUST, LUST
27701	S127469228		HGATT LLC PROPERTY	908 DEMERIUS STREET		DURHAM	NC	LUST
27701	U001203326	0-027038	NELLO L. TEER COMPANY	DENFIELD RD (PARRISH ST)		DURHAM	NC	IMD, UST
27701	S116491555		MACPHEE RESIDENCE (KEELEEE)	204 NORTH DILLARD STREET		DURHAM	NC	LUST TRUST, INST CONTROL, LUST
27701	1024365615	110070261977	DILLARD STREET PROPERTY	212 NORTH DILLARD STREET, 218 NORTH		DURHAM	NC	FINDS
27701	1024456310		DILLARD STREET PROPERTY	212 NORTH DILLARD STREET, 218 NORTH		DURHAM	NC	US BROWNFIELDS
27701	1014205359		CANNOVAS PURE OIL SERVICE	218 DILLARD ST N		DURHAM	NC	EDR Historical Auto Stations
27701	S128650238		HOLLOWAY STUDIOS	218 N DILLARD ST		DURHAM	NC	NPDES, LUST
27701	S128650236		DILLARD HOLLOWAY	218 NORTH DILLARD STREET		DURHAM	NC	LUST
27701	1014204103		PRO MOTOR SPORTS AUTO RPR	305 S DILLARD ST		DURHAM	NC	EDR Historical Auto Stations
27701	1009217751	NC0991302838	DURHAM COUNTY GENERAL SERVICES	310 S DILLARD ST		DURHAM	NC	RCRAInfo-SQG
27701	1009318969	110024446562	DURHAM COUNTY GENERAL SERVICES	310 S DILLARD ST		DURHAM	NC	FINDS
27701	1007706527	110018631220	DURHAM ENO WWTP	DIVIDE OF WATER RESOURCES	**	DURHAM	NC	FINDS
27701	S109836987		CUMBIE PROPERTY	1407 DOLLAR AVENUE		DURHAM	NC	LUST TRUST, LUST
27701	S112338289		STEWART, ANDY PROPERTY	1412 DOLLAR AVE		DURHAM	NC	

EDR ZIP Code Scan Report

ZIP	EDR-ID	Facility ID	Name	Address	Map/Dir/Dist	City	State	Databases
27701	S112061416		STEWART, ANDY PROPERTY	1412 DOLLAR AVE		DURHAM	NC	
27701	1014202909		EAST END LAUNDERETTE	419 DOWD ST		DURHAM	NC	EDR Historical Cleaners
27701	1004548542		LEHIGH CEMENT COMPANY LLC	1031 DREW STREET		DURHAM	NC	ICIS
27701	S121514976		LEHIGH CEMENT COMPANY LLC	1031 DREW STREET		DURHAM	NC	
27701	S110493013		IKNER PROPERTY	1107 N. DRIVER STREET		DURHAM	NC	LUST TRUST, LUST
27701	S118755904		CLARK PROPERTY, (WENDY)	1109 DRIVER STREET		DURHAM	NC	LUST
27701	1023667271	110070081531	406 SOUTH DRIVER STREET	406 SOUTH DRIVER STREET	G, WSW, 1/2 - 1	DURHAM	NC	US BROWNFIELDS, FINDS
27701	2017184542		DRIVER STREET	DRIVER STREET	**	DURHAM	NC	ERNS
27701	1014206033		DER WAGEN HAUS FOREIGN AUTO REPR	111 DUKE ST N		DURHAM	NC	EDR Historical Auto Stations
27701	1016607208	110004049093	FOREIGN ACCENTS	111 N DUKE ST		DURHAM	NC	FINDS
27701	1000832050	NCD986228559	FOREIGN ACCENTS	111 N DUKE ST		DURHAM	NC	RCRA-NonGen
27701	1025781193		PUBLIC SERVICE CO OF NORTH CAROLIN	115 N DUKE STREET		DURHAM	NC	DOT OPS
27701	1014203389		LAUNDRY ROOM	1212 DUKE UNIVERSITY RD		DURHAM	NC	EDR Historical Cleaners
27701	S112338119		DUKE GIFT PROPERTIES, INC.	1416 N. DUKE STREET		DURHAM	NC	
27701	S126204672		DUKE GIFT PROPERTIES, INC.	1416 N. DUKE STREET		DURHAM	NC	
27701	S113813252		DARRAGH PROPERTY (PATRICIA)	1506 N. DUKE STREET		DURHAM	NC	LUST TRUST, LUST
27701	U003295349	0-035642	DURHAM MAGNET CENTER	400 N DUKE STREET		DURHAM	NC	UST
27701	1007716736	110018733511	DURHAM MAGNET CENTER	400 NORTH DUKE STREET		DURHAM	NC	FINDS
27701	S125910320		CITY PORT CONDOS	600 SOUTH DUKE STREET		DURHAM	NC	LUST
27701	1021538511		DUKE	807 S DUKE ST APT 422		DURHAM	NC	EDR Historical Auto Stations
27701	S130368149		DUKE STREET SENIORS	S DUKE ST & MOREHEAD AVE		DURHAM	NC	NPDES
27701	S103718004	19475	FARRAR PROPERTY	617 DUNBAR STREET		DURHAM	NC	IMD
27701	S123801001		NCCU - DUPREE STREET	618 DUPREE STREET		DURHAM	NC	LUST
27701	S125411011		NCCU - DUPREE STREET	620 DUPREE STREET		DURHAM	NC	
27701	2019000558		EAST DURHAM YARD	EAST DURHAM YARD	**	DURHAM	NC	HMIRS
27701	1007702012	110018586010	UNIVERSITY FORD ISUZU PEUGEOT	EAST-WEST EXPRESSWAY	**	DURHAM	NC	FINDS
27701	U001202652	0-025890	UNIVERSITY FORD ISUZU PEUGEOT	EAST-WEST EXPRESSWAY		DURHAM	NC	UST
27701	1014204663		ALLENS MUFFLER SHOP AUTO EXHAUST	1210 EDGAR ST		DURHAM	NC	EDR Historical Auto Stations
27701	S125948759		1100 EDGEVALE AVE	1100 EDGEVALE AVE	**	DURHAM	NC	UIC
27701	S125948760		1104 EDGEVALE AVE	1104 EDGEVALE AVE	**	DURHAM	NC	UIC
27701	S108493122	33238	PROCTOR, THELMA PROPERTY	1507 EDGEVALE RD		DURHAM	NC	LUST TRUST, INST CONTROL, LUST
27701	S117846028		GENTRY PROPERTY, BERRY	1517 EDGEVALE ROAD		DURHAM	NC	LUST TRUST, LUST
27701	S113190998		MAGILL GEOTHERMAL AQUEOUS WELL	1609 EGDEVALE RD		DURHAM	NC	UIC
27701	1000869096	NC0000041285	AUTOMOTIVE WASTE RECYCLE	304 S ELM		DURHAM	NC	RCRA-NonGen
27701	1016613729	110004011747	AUTOMOTIVE WASTE RECYCLE	304 S ELM		DURHAM	NC	FINDS
27701	1014206075		DEPENDABLE CAR CARE ENGINE	304 S ELM ST		DURHAM	NC	EDR Historical Auto Stations
27701	S117329842		BUCHANAN PROPERTY (RHONDA)	1007 ENGLEWOOD AVE.		DURHAM	NC	LUST TRUST, LUST
27701	S113191002		MAKARUSHKA GEOTHERMAL AQUEOUS	1101 ENGLEWOOD AVE		DURHAM	NC	UIC
27701	S121974211		LEWIS PROPERTY (HARRY)	1102 ENGLEWOOD AVE		DURHAM	NC	LUST
27701	S110303257		DEARLOVE PROPERTY	1104 ENGLEWOOD AVE		DURHAM	NC	LUST TRUST, LUST
27701	S109504317		STRICKLAND ESTATE	404 ENGLEWOOD AVE		DURHAM	NC	LUST TRUST, LUST
27701	1020486563		EVANS J L PLASTERING CONTRS	1906 ESSEX RD		DURHAM	NC	EDR Historical Auto Stations
27701	S111444621		O SHEA, DARYN-PROPERTY	509 EVERETT PLACE		DURHAM	NC	
27701	S112338262		O SHEA, DARYN-PROPERTY	509 EVERETT PLACE		DURHAM	NC	
27701	S121974231		RALEIGH FIRE STATION # 6	2601 FAIRVIEW ROAD		RALEIGH	NC	LUST
27701	1007706728	110018633219	FALCONBRIDGE SUBDIVISION	FARRINGTON RD-FALCONBRDGE	**	DURHAM	NC	FINDS
27701	S117411723		PEGASUS LAND CO (3023 FARTHING)	3023 FARTHING STREET		DURHAM	NC	LUST TRUST, LUST
27701	1026894407		NATIONAL EXPRESS TRANSIT - DURHAM	1911 FAY ST		DURHAM	NC	
27701	1027016302	110071074735	NATIONAL EXPRESS TRANSIT - DURHAM	1911 FAY ST		DURHAM	NC	FINDS
27701	S128018067		NATIONAL EXPRESS TRANSIT - DURHAM	1911 FAY ST		DURHAM	NC	NPDES
27701	1026039975		PUBLIC SERVICE CO OF NORTH CAROLIN	1003 FAYETTEVILLE STREET		DURHAM	NC	DOT OPS
27701	S128649707		DURHAM COUNTY LINCOLN HEALTH COM	1301 FAYETTEVILLE STREET		DURHAM	NC	LUST
27701	1014203360		CENTRAL PLAZA CLEANERS	2506 FAYETTEVILLE ST		DURHAM	NC	EDR Historical Cleaners
27701	1014203363		COLLEGE LAUNDRETTE	3005 FAYETTEVILLE ST		DURHAM	NC	EDR Historical Auto Stations
27701	1014204056		DALS AMOCO	3101 FAYETTEVILLE ST		DURHAM	NC	EDR Historical Auto Stations
27701	1014203825		REGENCY PLAZA CLEANERS	3200 FAYETTEVILLE ST		DURHAM	NC	EDR Historical Cleaners
27701	1014205989		BULL CITY SERVICE STATION	701 FAYETTEVILLE ST		DURHAM	NC	EDR Historical Auto Stations
27701	1018615411		WEAVERS CLEANERS INC	908 FAYETTEVILLE ST		DURHAM	NC	EDR Historical Cleaners
27701	1021911093		ABTR INC	911 FAYETTEVILLE ST		DURHAM	NC	EDR Historical Auto Stations
27701	U004149478		JACK'S IN AND OUT MART	911 FAYETTEVILLE STREET		DURHAM	NC	LUST, UST
27701	1016828089	110058930484	2018 FOLKSTON DRIVE	2018 FOLKSTON DR		DURHAM	NC	FINDS
27701	S125454319		POGOLOFF RESIDENCE (STEPHEN)	218 FORESTWOOD DRIVE		DURHAM	NC	LUST

EDR ZIP Code Scan Report

ZIP	EDR-ID	Facility ID	Name	Address	Map/Dir/Dist	City	State	Databases
27701	1018562904		AARON CLASSIS DRY CLRS & LDRY	3800 W FORREST	**	DURHAM	NC	EDR Historical Cleaners
27701	1014203981		CLARK & SORRELL AUTO REPR & PARTS	323 FOSTER ST		DURHAM	NC	EDR Historical Auto Stations
27701	1000363159	NCD024521700	SERENEX INC	323 FOSTER ST		DURHAM	NC	RCRA-NonGen, UST
27701	1007703002	110018595947	APPLIANCE AND TV CENTER. INCORPOR.	539 FOSTER STREET		DURHAM	NC	FINDS
27701	U001196179	0-015889	APPLIANCE & TV CENTER, INC.	539 FOSTER STREET		DURHAM	NC	UST
27701	1014206073		FLETCHERS GULF SERVICE	612 FOSTER ST		DURHAM	NC	EDR Historical Auto Stations
27701	1014206386		FLETCHERS GULF SERVICE CENTER	638 FOSTER ST		DURHAM	NC	EDR Historical Auto Stations
27701	1020082478		SCOTT & ROBERTS INC	723 FOSTER ST		DURHAM	NC	EDR Historical Cleaners
27701	1000102359	NC9210022787	USA RESERVE XVIII AIRBORNE CORPS	724 FOSTER ST		DURHAM	NC	CERCLIS-NFRAP, SHWS, LUST
27701	1016635593	110004015155	ARMY RESERVE CENTER (DURHAM #2)	724 FOSTER STREET		DURHAM	NC	RCRA-NonGen, FINDS
27701	1016097505	110044305221	NCDSCA DC320011(SCOTT AND ROBERT	733 FOSTER ST		DURHAM	NC	FINDS
27701	1025896121		NCDSCA DC320011(SCOTT AND ROBERT	733 FOSTER ST		DURHAM	NC	
27701	1000831155	NCD024528762	SCOTT & ROBERTS INC	733 FOSTER ST		DURHAM	NC	DRYCLEANERS, IMD, RCRA-NonGen
27701	1000955553	0-015930	SCOTT & ROBERTS, INC.	733 FOSTER STREET		DURHAM	NC	DRYCLEANERS, LUST, UST
27701	1000412510	NCD091568279	INTERNATIONAL PAPER	923 FRANKLIN ST		DURHAM	NC	CERCLIS-NFRAP, RCRA-NonGen, LUST, UST
27701	S112337163		INTERNATION PAPER	923 FRANKLIN ST.		DURHAM	NC	
27701	1015784030	110000800152	FEDERAL PAPER BOARD CO INC	923 FRANKLIN STREET		DURHAM	NC	FINDS
27701	U004273754		TAQUERIA DON FILY	1102 GANN STREET		DURHAM	NC	UST
27701	S112337315		DILLON, MAURA PROPERTY	604 GATTIS STREET		DURHAM	NC	
27701	S118361948		KARNES PROPERTY (PETER)	212 W. GEER STREET		DURHAM	NC	
27701	2021305867			2436 E GEER STREET		DURHAM	NC	ERNS
27701	1014206035		MIKES TRANSMISSION SERVICE	319 GEER ST W		DURHAM	NC	EDR Historical Auto Stations
27701	1014204327		CLARK & SORRELL ENGINE REPR	319 W GEER ST		DURHAM	NC	EDR Historical Auto Stations
27701	1016604930	110004027990	CLARK & SORRELL INC	319 W GEER ST		DURHAM	NC	FINDS
27701	1000199346	NCD981867070	CLARK & SORRELL INC	319 W GEER ST		DURHAM	NC	RCRA-NonGen
27701	1014204038		WEEKS AUTO SERVICE INC	401 GEER ST W		DURHAM	NC	EDR Historical Auto Stations
27701	1027024512	110071089321	GEERHOUSE	401 WEST GEER STREET AND 618, 634, &	**	DURHAM	NC	US BROWNFIELDS, FINDS
27701	S128650604		JAMES C. HUTCHINS AUTO SUPPLY	408 WEST GEER STREET		DURHAM	NC	LUST
27701	S128650235		JAMES C. HUTCHINS AUTO SUPPLY	408 WEST GEER STREET		DURHAM	NC	LUST
27701	1007697663	110018542503	STOCK/PRINT BUILDING	410 WEST GEER STREET		DURHAM	NC	FINDS
27701	U001205440	0-030666	TND CAPITAL MANAGEMENT LLC	410 WEST GEER STREET		DURHAM	NC	UST
27701	1014205388		JENNETTES AUTO REPAIR	420 E GEER ST		DURHAM	NC	EDR Historical Auto Stations
27701	1014204738		ESQUINA INTERNATIONAL ENGINE REPR	619 E GEER ST		DURHAM	NC	EDR Historical Auto Stations
27701	1014206070		JONES CITGO SERVICE	700 GEER ST E		DURHAM	NC	EDR Historical Auto Stations
27701	1014205041		C ROAD RUNNER SHOP ON WHEELS AUT	714 E GEER ST		DURHAM	NC	EDR Historical Auto Stations
27701	U003136123	0-015617	ADAMS PRODUCTS CO.	714 EAST GEER STREET		DURHAM	NC	UST
27701	1007699900	110018564917	ADAMS PRODUCTS CO.	714 EAST GEER STREET		DURHAM	NC	FINDS
27701	S112337254		EAST GEER STREET (714)	714 EAST GEER STREET		DURHAM	NC	
27701	1014203226		CLEMENTS CARPET & UPHOLSTERY CIN	715 GEER ST E		DURHAM	NC	EDR Historical Cleaners
27701	1014204014		DIXONS ALIGNMENT SERVICE AUTO RPR	715 E GEER ST		DURHAM	NC	EDR Historical Auto Stations
27701	1000831742	NCD986204543	J 4 ENTERPRISES INC DBA/TRANSMAN	715 E GEER ST BLD A-4		DURHAM	NC	RCRA-CESQG
27701	1016659586	110004047059	J 4 ENTERPRISES INC DBA/TRANSMAN	715 E GEER ST BLD A-4		DURHAM	NC	FINDS
27701	1014206409		YATES WILCO GAS STA	747 GEER ST E		DURHAM	NC	EDR Historical Auto Stations
27701	U003562053	0-003941	ADAMS CONCRETE PRODUCTS (CLOSED	GEER STREET		DURHAM	NC	UST
27701	1007723480	110018801199	ADAMS CONCRETE PRODUCTS (CLOS	GEER STREET		DURHAM	NC	FINDS
27701	1014204349		CENTRAL CAROLINA FARMERS SERVICE	1000 GILBERT ST		DURHAM	NC	EDR Historical Auto Stations
27701	1000482168	NCD986173938	DURHAM COAL GASIFICATION PLANT	708 GILBERT STREET		DURHAM	NC	CERCLIS-NFRAP
27701	1008407280		DURHAM MGP	708 GILBERT STREET		DURHAM	NC	Manufactured Gas Plants
27701	1014205367		CENTRAL CAROLINE FARMERS	801 GILBERT ST		DURHAM	NC	EDR Historical Auto Stations
27701	1012119222	110038991712	CENTRAL CAROL FARMER	801 GILBERT STREET		DURHAM	NC	FINDS
27701	1014204021		HUDSON AUTOMOTIVE AUTO RPR	1003 GILLETTE AVE		DURHAM	NC	EDR Historical Auto Stations
27701	S120840104		ANTHONY PERRY INVESTMENTS PROP.	1211 GLENDALE AVENUE		DURHAM	NC	LUST
27701	S118128375		JODY RICE PROPERTY	1307 GLENDALE AVE		DURHAM	NC	LUST TRUST, LUST
27701	S113813245		ROCKSON RESIDENCE, ANNELLA	1821 GLENDALE AVENUE		DURHAM	NC	LUST TRUST, INST CONTROL,

EDR ZIP Code Scan Report

ZIP	EDR-ID	Facility ID	Name	Address	Map/Dir/Dist	City	State	Databases
27701	S123344687		YERO PROPERTY (PHILLIP)	1904 GLENDALE AVE		DURHAM	NC	LUST
27701	S112061288		GUNTER, JEANNE PROPERTY	1919 GLENDALE AVE		DURHAM	NC	LUST TRUST, LUST
27701	S111826145		WINNER & POSTEMA PROPERTY	1005 GLORIA AVE		DURHAM	NC	LUST TRUST, LUST
27701	S111161279		DAVIS PROPERTY	1011 GLORIA AVE		DURHAM	NC	LUST TRUST, LUST
27701	S110303249		ANN RICHARDS PROPERTY	1012 GLORIA AVENUE		DURHAM	NC	LUST TRUST, INST CONTROL, LUST
27701	S117553064		MORRIS SFR GEOTHERMAL	1015 GLORIA AVE		DURHAM	NC	UIC
27701	S109836974		ABRAMSON PROPERTY	1003 GREEN STREET		DURHAM	NC	LUST TRUST, LUST
27701	S128023831		PETER JORDAN PROPERTY	400 GREEN STREET		DURHAM	NC	LUST
27701	S112061409		GRIFFIN (HELEN) PROPERTY	919 GREEN ST.		DURHAM	NC	
27701	S112338281		GRIFFIN (HELEN) PROPERTY	919 GREEN ST.		DURHAM	NC	
27701	1021796770		TILLEYS CITGO SERVICE	700 E GREER STREET	**	DURHAM	NC	EDR Historical Auto Stations
27701	1020901305		FLINTOM SERVICES INC	1106 N GREGSON ST		DURHAM	NC	EDR Historical Auto Stations
27701	S123800983		WATLINGTON RESIDENCE (ROBBIN)	1110 N GREGSON STREET		DURHAM	NC	LUST
27701	1014203358		DURHAM DRY CLEANERS & LAUNDRY	113 GREGSON ST S		DURHAM	NC	EDR Historical Cleaners
27701	1000239259	NCD981760184	DURHAM DRY CLEANERS & LAUNDRY	113 S GREGSON ST		DURHAM	NC	RCRA-NonGen
27701	1016663986	110006827005	DURHAM DRY CLEANERS & LAUNDRY	113 S GREGSON ST		DURHAM	NC	FINDS
27701	1027024340	110071089146	FORMER DURHAM LAUNDRY COMPANY	113 SOUTH GREGSON STREET		DURHAM	NC	US BROWNFIELDS, FINDS
27701	S118755859		GBS PROPERTIES LLC PROPERTY B	1201 N. GREGSON STREET		DURHAM	NC	LUST
27701	S108851981	33401	FREEMAN PROPERTY (ERMA)	1308 N. GREGSON ST		DURHAM	NC	LUST TRUST, INST CONTROL, LUST
27701	1020612315		WRIGHTS EXECUTIVE SALES INC	1410 N GREGSON STREET		DURHAM	NC	EDR Historical Auto Stations
27701	S108852025	33349	WRIGHT TRUST PROPERTY	1410 N. GREGSON ST		DURHAM	NC	LUST TRUST, INST CONTROL, LUST
27701	1027705587	NCR000182923	NCDSCA DC320040(EAKES CLEANERS)	229 N GREGSON ST		DURHAM	NC	RCRA-CESQG
27701	1014203396		MOCK NORMAN CLEMENS	409 N GREGSON ST		DURHAM	NC	EDR Historical Cleaners
27701	1014205082		GATES ESSO SERVICENTER	1500 GUESS RD		DURHAM	NC	EDR Historical Auto Stations
27701	1014204412		NORTHGATE AUTO REPAIR	1501 GUESS RD		DURHAM	NC	EDR Historical Auto Stations
27701	1019975437		DRAPERY CARE UNLIMITED INC	1520 GUESS RD		DURHAM	NC	EDR Historical Cleaners
27701	1014204754		JIFFY LUBE AUTO SVCS	1620 GUESS RD		DURHAM	NC	EDR Historical Auto Stations
27701	1016655072	110004024984	SEARS #6612	1620 GUESS RD		DURHAM	NC	FINDS
27701	1000369178	NCD981753882	SEARS, ROEBUCK AND CO.	1620 GUESS ROAD		DURHAM	NC	UIC, IMD, RCRA-CESQG, LUST, UST
27701	1020066941		PRIME CLEANERS	1720 GUESS RD STE 10		DURHAM	NC	EDR Historical Cleaners
27701	1014205735		WADES TEXACO & U HAUL GAS	1911 GUESS RD		DURHAM	NC	EDR Historical Auto Stations
27701	1014205652		HAYES STEWART AUTOMOTIVE REPAIRII	2106 GUESS RD		DURHAM	NC	EDR Historical Auto Stations
27701	1014204455		SERVICETOWN 66 TRUCK STOP	2710 GUESS RD		DURHAM	NC	EDR Historical Auto Stations
27701	1004745788	NCD986174142	FAST FARE	2720 GUESS RD		DURHAM	NC	RCRA-CESQG
27701	1014205665		GUESS ROAD B P SERV STA	2724 GUESS RD		DURHAM	NC	EDR Historical Auto Stations
27701	1014205673		GUESS ROAD AMOCO SERVICE STATION	2727 GUESS RD		DURHAM	NC	EDR Historical Auto Stations
27701	1014202925		A COUGLES FIESTA CLEANERS	3115 GUESS RD		DURHAM	NC	EDR Historical Cleaners
27701	1014203791		B SUNSHINE CLEANERS	3300 GUESS RD		DURHAM	NC	EDR Historical Cleaners
27701	1014203659		P CLEANERS THE LAUNDROMAT & DRY	3808 GUESS RD		DURHAM	NC	EDR Historical Cleaners
27701	1014203245		HOLLYWOOD CLEANERS	3823 GUESS RD		DURHAM	NC	EDR Historical Cleaners
27701	1014202800		HOLLYWOOD CLEANERS	38230 GUESS RD		DURHAM	NC	EDR Historical Cleaners
27701	S103131698	16714	GREENE PROPERTY, DAYLON	1007 HALE ST.		DURHAM	NC	IMD
27701	S126204875		CREEK'S EDGE PROPERTIES, LLC	2615 HIGHLAND AVE		DURHAM	NC	IMD, LUST
27701	S126204890		CREEKS EDGE PROPERTIES	2615 HIGHLAND AVE.		DURHAM	NC	LUST
27701	1007698240	110018548295	CITGO FOOD MART	1143 NC HIGHWAY 55		DURHAM	NC	FINDS
27701	1017368861	110060351122	THE FOODMART 16	4319 NC HIGHWAY 55		DURHAM	NC	FINDS
27701	U000817039	0-021617	HILLSBOROUGH REPORT CTR./GARAGE	4611 HILLSBOROUGH RD		DURHAM	NC	LUST, UST
27701	1007725338	110018819796	HILLSBOROUGH REPORT CTR./GARA	4611 HILLSBOROUGH ROAD		DURHAM	NC	FINDS
27701	1014203252		DURHAM CLEANERS & LAUNDRY	1001 HOLLOWAY ST		DURHAM	NC	EDR Historical Cleaners
27701	1004744996	NCD981473069	MODEL CLEANERS	1001 HOLLOWAY ST		DURHAM	NC	RCRA-NonGen
27701	1016650817	110004023896	MODEL CLEANERS	1001 HOLLOWAY ST		DURHAM	NC	FINDS
27701	1012183648	NCR000148536	NCDSCA DC320007(MODEL LAUNDRY)	1001 HOLLOWAY ST		DURHAM	NC	RCRA-CESQG
27701	1015931549	110045552585	NCDSCA DC320007(MODEL LAUNDRY)	1001 HOLLOWAY ST		DURHAM	NC	FINDS
27701	S105425785	032-0007	CHURCH OF EPHEBUS/MODEL LAUNDRY	1001 HOLLOWAY STREET		DURHAM	NC	IMD
27701	1014203247		MOM & POPS COIN LAUNDRY	1019 HOLLOWAY ST		DURHAM	NC	EDR Historical Cleaners

EDR ZIP Code Scan Report

ZIP	EDR-ID	Facility ID	Name	Address	Map/Dir/Dist	City	State	Databases
27701	1014205012		GILLIAMS GULF SERVICE	1025 HOLLOWAY ST		DURHAM	NC	EDR Historical Auto Stations
27701	1019900868	110069635817	KIPP DURHAM COLLEGE PREP	1107 HOLLOWAY ST		DURHAM	NC	RCRA-NonGen, FINDS
27701	1014202822		NEW METHOD LAUNDRY & DRY CLEANER	207 HOLLOWAY ST		DURHAM	NC	EDR Historical Cleaners
27701	S109034056		WOODS PROPERTY (JAMES)	2310 HOLLOWAY STREET		DURHAM	NC	LUST TRUST, LUST
27701	1014205707		SPRINKLE SERVICE STATION	408 HOLLOWAY ST		DURHAM	NC	EDR Historical Auto Stations
27701	S114020696		ADAMS INVESTMENT PROPERTY	813 HOLLOWAY ST		DURHAM	NC	LUST
27701	1000226388	NCD003198520	TECSTAR ELECTRO SYSTEMS DIV	921 HOLLOWAY ST		DURHAM	NC	RCRA-NonGen
27701	S128646791		HONEYWELL COMPONENTS - SOUTHERN	921 HOLLOWAY ST.		DURHAM	NC	
27701	S128646916		HONEYWELL COMPONENTS - NORTHERN	921 HOLLOWAY STREET		DURHAM	NC	
27701	1016642191	110045011438	PLUMMER PROPERTIES 207 S. HOLMAN S	207 S. HOLMAN ST.		DURHAM	NC	FINDS
27701	1015922829		PLUMMER PROPERTIES 207 S. HOLMAN S	207 S. HOLMAN ST.		DURHAM	NC	US BROWNFIELDS
27701	1016659611	110045011544	PLUMMER PROPERTIES 209 S. HOLMAN S	209 S. HOLMAN ST		DURHAM	NC	FINDS
27701	1015922840		PLUMMER PROPERTIES 209 S. HOLMAN S	209 S. HOLMAN ST		DURHAM	NC	US BROWNFIELDS
27701	1016604982	110045011553	PLUMMER PROPERTIES 211 S. HOLMAN S	211 S. HOLMAN ST..		DURHAM	NC	FINDS
27701	1015922841		PLUMMER PROPERTIES 211 S. HOLMAN S	211 S. HOLMAN ST..		DURHAM	NC	US BROWNFIELDS
27701	1005673743	110006716580	SWARTZ & SONS REMEDIATION SITE	217 SOUTH HOLMAN STREET		DURHAM	NC	LUST TRUST, IMD, FINDS
27701	1005539954	110006670904	WALL RECYCLING LLC - DURHAM	221-227 S HOLMAN STREET		DURHAM	NC	FINDS
27701	1025892303		WALL RECYCLING LLC - DURHAM	221-227 S HOLMAN STREET		DURHAM	NC	
27701	S120917834		PONYSAURUS BREWING COMPANY	219 HOOD ST		DURHAM	NC	NPDES
27701	S127734326		521 INVESTORS PROPERTY	103 HUNT STREET		DURHAM	NC	LUST
27701	1016661736	110043316408	DCM 106 HUNT STREET	106 HUNT ST		DURHAM	NC	FINDS
27701	1016094514		DCM 106 HUNT STREET	106 HUNT ST		DURHAM	NC	US BROWNFIELDS
27701	U001196932	0-016915	PHILLIPS ELE. CO. OF DURHAM, INC	114 HUNT STREET		DURHAM	NC	UST
27701	1007701231	110018578216	PHILLIPS ELE. CO. OF DURHAM.	114 HUNT STREET		DURHAM	NC	FINDS
27701	S117919469		VEGA METALS INC	214 HUNT ST		DURHAM	NC	NPDES
27701	1007724482	110018811222	BROADWAY TAXI	214 HUNT ST.		DURHAM	NC	FINDS
27701	U001196516	0-016333	BROADWAY TAXI	214 HUNT ST.		DURHAM	NC	UST
27701	1020380787		ROUGEMONT TIRE SALES	12919 US HWY 501 N	**	DURHAM	NC	EDR Historical Auto Stations
27701	1016145927		TRIANGLE WWTP	5926 NC HWY 55 E		DURHAM	NC	
27701	1014206453		PARKERS GARAGE AUTO REPR	1110 HYDE ST	**	DURHAM	NC	EDR Historical Auto Stations
27701	S119104752		TOBACCO ROAD REALTY, LLC	1114 N. HYDE PARK AVE.		DURHAM	NC	INST CONTROL, LUST
27701	1007709499	110018660929	MCCARTHY IMPROVEMENT COMPANY	SOUTHEAST INFIELD AT THE INTERCHAN	**	DURHAM	NC	FINDS
27701	1017787726	110064011313	TRIANGLE ECYCLING	905 E JACKIE ROBINSON DR		DURHAM	NC	RCRA-NonGen, FINDS
27701	1017768408		TRIANGLE ECYCLING	905 E JACKIE ROBINSON DR		DURHAM	NC	
27701	1014203365		A MC DUFFIE JAMES CARPET CLN	1307 JACKSON ST		DURHAM	NC	EDR Historical Cleaners
27701	S130373181		ASHTON PLACE APARTMENTS	310 JACKSON STREET		DURHAM	NC	NPDES
27701	1004547616	110009847675	NADEAU, JAYNE	JONQUIL STREET		DURHAM	NC	FINDS
27701	1015922848		TUCKER PROPERTIES 1703 JOPLIN ST.	1703 JOPLIN ST.		DURHAM	NC	US BROWNFIELDS
27701	1016626918	110045011624	TUCKER PROPERTIES 1703 JOPLIN ST.	1703 JOPLIN ST.		DURHAM	NC	FINDS
27701	1015922849		TUCKER PROPERTIES 1705 JOPLIN ST.	1705 JOPLIN ST.		DURHAM	NC	US BROWNFIELDS
27701	1016629102	110045011633	TUCKER PROPERTIES 1705 JOPLIN ST.	1705 JOPLIN ST.		DURHAM	NC	FINDS
27701	1000841950	NCD982098832	UNIVERSITY FORD INC	600 JULIAN CARR ST		DURHAM	NC	RCRA-CESQG
27701	S113813424		MCDUFFIE, JAMES - PROPERTY	713 KENT STREET		DURHAM	NC	
27701	S122513666		NEGROTTO PROPERTY	212 E. KNOX STREET		DURHAM	NC	LUST
27701	S117329832		ADAMS PROPERTY (JAMES)	216 E. KNOX STREET		DURHAM	NC	LUST TRUST, LUST
27701	S117329831		DANDRIDGE PROPERTY (WILLIAM)	218 E. KNOX STREET		DURHAM	NC	LUST TRUST, INST CONTROL, LUST
27701	S110052011		KESSLER PROPERTY	417 W. KNOX STREET		DURHAM	NC	LUST TRUST, LUST
27701	S121291098		LEONTIS PROPERTY (HELEN)	504 W. KNOX STREET		DURHAM	NC	LUST
27701	S110143848		BENEFICIAL MORTGAGE PROPERTY W. K	508 W. KNOX STREET		DURHAM	NC	LUST
27701	S120840163		VASSILIADES HEIRS PROPERTY	504 W. KONX STREET		DURHAM	NC	LUST
27701	1014202794		WASH HOUSE	610 LAKELAND ST		DURHAM	NC	EDR Historical Cleaners
27701	1027244865		NCDSCA DC320038(WHITE STAR LAUNDF	610 LAKELAND ST		DURHAM	NC	
27701	S125088502		RISE N RINSE	610 LAKELAND STREET		DURHAM	NC	DRYCLEANERS, LUST
27701	1014206329		HIGHWAY SERVICE STATION	106 LAKEWOOD AVE W		DURHAM	NC	EDR Historical Auto Stations
27701	S128390031		CAPITAL MATCH PROPERTY	1013 LANCASTER STREET		DURHAM	NC	LUST
27701	S122513481		SOLES PROPERTY (RICHARD)	918 LANCASTER STREET		DURHAM	NC	
27701	2017010946		LEONARDO DRIVE	LEONARDO DRIVE		DURHAM	NC	HMIRS
27701	S130366288		300 EAST MAIN	318 LIBERTY STREET		DURHAM	NC	NPDES
27701	1016661752	110039060869	LIBERTY STREET SITE	812 LIBERTY STREET		DURHAM	NC	FINDS
27701	1012149807		LIBERTY STREET SITE	812 LIBERTY STREET		DURHAM	NC	US BROWNFIELDS
27701	S130373992		ELIZABETH STREET APARTMENTS	LIBERTY STREET	**	DURHAM	NC	NPDES
27701	S121425557		BRODIE DUKE WAREHOUSE (FORMER LIK	321 LIGGETT STREET		DURHAM	NC	
27701	S118755536		MA PROPERTY (CHUNYAN)	1403 LINCOLN ST		DURHAM	NC	
27701	S110629365		CLARKE, GLADYS RESIDENCE	706 LINWOOD AVENUE		DURHAM	NC	
27701	S112338047		CLARKE, GLADYS RESIDENCE	706 LINWOOD AVENUE		DURHAM	NC	

EDR ZIP Code Scan Report

ZIP	EDR-ID	Facility ID	Name	Address	Map/Dir/Dist	City	State	Databases
27701	U001195896	0-015495	SOUTHERN EQUIPMENT CO., INC.	LITTLE RIVER CONSTRUCTION SITE		DURHAM	NC	UST
27701	S109504774		ROSENTHAL, SHERRI - SFR	LOT #1412131517181921	**	DURHAM	NC	UIC
27701	S113813248		TOMA RESIDENCE (PAUL)	108 W. LYNCH STREET		DURHAM	NC	LUST TRUST, LUST
27701	S117553074		111 E LYNCH ST	111 E LYNCH ST		DURHAM	NC	UIC
27701	S113813257		HOLLIMAN RESIDENCE (NANCY)	119 W. LYNCH STREET		DURHAM	NC	LUST TRUST, LUST
27701	U003143243	0-005856	GEORGE W KANE INC	421 MACON ST		DURHAM	NC	LUST, UST
27701	S113190958		ROGERS ALLEY LLC	200 N MAGNUM ST		DURHAM	NC	UIC
27701	1024036089		NCDSCA DC320033(JOHNSON PREVOST	1000 W MAIN ST		DURHAM	NC	
27701	1026886943		BRIGHTLEAF ON MAIN	1001 W MAIN ST		DURHAM	NC	
27701	1024604544	110070391946	BRIGHTLEAF ON MAIN	1001 W MAIN ST		DURHAM	NC	FINDS
27701	1020007190		HOWERTON-BRYANT COMPANY INC	1001-1005 W MAIN STREET		DURHAM	NC	EDR Historical Cleaners
27701	S130367087		EAST RIVER PHASES 3-5	101 WEST MAIN STREET		DURHAM	NC	NPDES
27701	1014203103		ONE HOUR KORETIZING LNDRY	1016 MAIN ST W		DURHAM	NC	EDR Historical Cleaners
27701	1014204747		TOPS SERVICE STATION	1016 MAIN ST W		DURHAM	NC	EDR Historical Auto Stations
27701	1020376913		TOPS PETROLEUM CORP	1016 W MAIN ST		DURHAM	NC	EDR Historical Auto Stations
27701	1025982964	110070595004	NCDSCA DC320035(INDIGO MONTESSOR	1101 W MAIN ST		DURHAM	NC	FINDS
27701	1025504151	NCR000173062	NCDSCA DC320035(INDIGO MONTESSOR	1101 W MAIN ST		DURHAM	NC	RCRA-NonGen
27701	1025493521		NCDSCA DC320035(INDIGO MONTESSOR	1101 W MAIN ST		DURHAM	NC	
27701	1007700878	110018574693	CLAUDE M.MAY. INCORPORATED	1101 WEST MAIN STREET		DURHAM	NC	FINDS
27701	U001202285	0-025321	CLAUDE M.MAY. INC	1101 WEST MAIN STREET		DURHAM	NC	LUST TRUST, LUST, UST
27701	S117329825		RESIDENCE INN - TRINITY PARK	1108 WEST MAIN STREET		DURHAM	NC	INST CONTROL, LUST
27701	1007724028	110018806675	MCPHERSON HOSPITAL	1110 WEST MAIN STREET		DURHAM	NC	FINDS
27701	U003136469	0-016764	MCPHERSON HOSPITAL	1110 WEST MAIN STREET		DURHAM	NC	UST
27701	S109836866		HALL WYNNE FUNERAL HOME	1113 W. MAIN STREET		DURHAM	NC	LUST
27701	1014206353		MAIN STREET ESSO STATION	1114 MAIN ST E		DURHAM	NC	EDR Historical Auto Stations
27701	1004746569	NCR000001347	NC DEPT OF CORRECTIONS	112 W MAIN ST		DURHAM	NC	RCRA-NonGen
27701	1016642170	110004052783	NC DEPT OF CORRECTIONS	112 W MAIN ST		DURHAM	NC	FINDS
27701	1014205636		BURTON SERVICE STATION	1200 MAIN ST E		DURHAM	NC	EDR Historical Auto Stations
27701	1014204045		V & S AUTO REPAIR CENTER AUTO RPR	1200 E MAIN ST		DURHAM	NC	EDR Historical Auto Stations
27701	1014205994		BAILEYS ESSO SERVICE CENTER	1201 MAIN ST W		DURHAM	NC	EDR Historical Auto Stations
27701	1020523753		DUKES EXXON	1209 W MAIN ST		DURHAM	NC	EDR Historical Auto Stations
27701	1014204337		LLOYDS SERVICE CENTER INC GAS	1802 MAIN ST W		DURHAM	NC	EDR Historical Auto Stations
27701	1014204346		PERRY JOHN E GULF SERVICE	1922 MAIN ST W		DURHAM	NC	EDR Historical Auto Stations
27701	1027644012		DURHAM COUNTY	200 E MAIN ST		DURHAM	NC	
27701	U003136462	0-016736	OLD COURTHOUSE	200 EAST MAIN STREET		DURHAM	NC	UST
27701	1007724067	110018807068	OLD COURTHOUSE	200 EAST MAIN STREET		DURHAM	NC	FINDS
27701	1024374620	110070277601	HSG CONSTRUCTORS LLC	200 W MAIN STREET		DURHAM	NC	FINDS
27701	U003138269	0-034872	JUDICIAL BUILDING	201 EAST MAIN STREET		DURHAM	NC	INST CONTROL, LUST, UST
27701	S118127608		300 E MAIN STREET GEOTHERMAL	300 E MAIN ST		DURHAM	NC	UIC
27701	1007993013	110020786791	HEALTH DEPT	300 E MAIN STREET		DURHAM	NC	FINDS
27701	1008213026	110020880215	302 EAST MAIN ST	302 EAST MAIN ST		DURHAM	NC	FINDS
27701	1018881653		YOUNG KIM ENTERPRISES	310 S MAIN ST	**	DURHAM	NC	EDR Historical Cleaners
27701	1014205330		ALEXANDER MOTOR CO INC	330 MAIN ST E		DURHAM	NC	EDR Historical Auto Stations
27701	1005539585	110006716848	DURHAM HOUSING AUTHORITY	330 EAST MAIN STREET		DURHAM	NC	LUST TRUST, FINDS
27701	1020965399		FIVE POINT LEATHERS	345 W MAIN ST		DURHAM	NC	EDR Historical Auto Stations
27701	1014203831		ONE HOUR MARTINIZING INC CLO	400 MAIN ST W		DURHAM	NC	EDR Historical Cleaners
27701	1020054523		ONE HOUR MARTINIZING DURHAM*	400 W MAIN ST		DURHAM	NC	EDR Historical Cleaners
27701	1020841223		HENDRICK DURHAM AUTO MALL	400 W MAIN ST STE 201H		DURHAM	NC	EDR Historical Auto Stations
27701	S104547341	21881	SAINT PHILIP S EPISCOPAL CHURCH	403 EAST MAIN STREET		DURHAM	NC	LUST TRUST, INST CONTROL, IMD
27701	S128649758		DURHAM COUNTY HUMAN SERVICES CO	414 EAST MAIN STREET		DURHAM	NC	LUST
27701	S128649741		DURHAM COUNTY HUMAN SERVICES CO	414 EAST MAIN STREET		DURHAM	NC	LUST
27701	1014204340		MC DADE WARD SERVICE CO GAS	431 MAIN ST W		DURHAM	NC	EDR Historical Auto Stations
27701	S130371241		500 EAST MAIN STREET	500 EAST MAIN STREET		DURHAM	NC	NPDES
27701	S108231287	33176	MANSOUR, AZEM N. - PROPERTY	504 EAST MAIN		DURHAM	NC	INST CONTROL, LUST
27701	1014206082		SOUTHERN OIL STORES INC GAS	528 MAIN ST E		DURHAM	NC	EDR Historical Auto Stations

EDR ZIP Code Scan Report

ZIP	EDR-ID	Facility ID	Name	Address	Map/Dir/Dist	City	State	Databases
27701	1014204664		BURTONS TOWING & AUTO	528 E MAIN ST		DURHAM	NC	EDR Historical Auto Stations
27701	U003136493	0-016844	CANADAY CAB COMPANY - PROPERTY	528 EAST MAIN		DURHAM	NC	INST CONTROL, LUST, UST
27701	1009450180	110024773583	WEST VILLAGE EXPANSION	601 WEST MAIN ST.		DURHAM	NC	FINDS
27701	1014206344		BAYLIFF & PHILLIPS RADIATOR	603 MAIN ST E		DURHAM	NC	EDR Historical Auto Stations
27701	1004546954	110000347296	LIGGETT GROUP INC	700 W. MAIN ST.		DURHAM	NC	ICIS, FINDS
27701	1023968257	110070208294	BIOLABS NORTH CAROLINA	701 W. MAIN STREET		DURHAM	NC	RCRA-CESQG, FINDS
27701	1012105799	110038978354	VECTOR TOBACCO (USA) LTD. INACTIVE	701 W. MAIN STREET		DURHAM	NC	FINDS
27701	1024033814		BIOLABS NORTH CAROLINA	701 W. MAIN STREET		DURHAM	NC	
27701	1024371860	110070274396	ENVIRONMENTAL ABATEMENT, INC.	701 WEST MAIN STREET		DURHAM	NC	FINDS
27701	1014206047		MAYTONS GULF SERVICE	702 MAIN ST E		DURHAM	NC	EDR Historical Auto Stations
27701	1014202958		SCOTT & ROBERTS INC CLO CLNS	710 MAIN ST E		DURHAM	NC	EDR Historical Cleaners
27701	1014203419		SCOTT ROBERTS DRY CLEANING	710 E MAIN ST		DURHAM	NC	EDR Historical Cleaners
27701	1000692599	NCD986190106	SARCO INC	710 W MAIN ST		DURHAM	NC	RCRA-NonGen
27701	1000994163	NC0000564799	VECTOR TOBACCO RESEARCH BLDG	710 W MAIN ST		DURHAM	NC	RCRA-NonGen
27701	1010415635	NCD986177376	ENZYME TECHNOLOGY RESEARCH GRP	710 W MAIN ST		DURHAM	NC	RCRA-NonGen
27701	1000910977	NC0000449850	CAROLINA ECOTOX INC	710 W MAIN ST		DURHAM	NC	RCRA-NonGen
27701	1015961141	110055079864	VECTOR TOBACCO RESEARCH BLDG	710 W MAIN ST		DURHAM	NC	FINDS
27701	1016664022	110006830359	SARCO INC	710 W MAIN ST		DURHAM	NC	FINDS
27701	1015961140	110055079855	CAROLINA ECOTOX INC	710 W MAIN ST		DURHAM	NC	FINDS
27701	1015961150	110055080013	ENZYME TECHNOLOGY RESEARCH GRP	710 W MAIN ST		DURHAM	NC	FINDS
27701	1001027496	NCR000001990	INSPIRE PHARMACEUTICALS INC	710 W MAIN ST STE 211		DURHAM	NC	RCRA-NonGen
27701	1015961142	110055079873	MOLECULAR TECHNOLOGIES MANAGEMI	710 W MAIN ST STE 212		DURHAM	NC	FINDS
27701	1004744394	NC0000706416	MOLECULAR TECHNOLOGIES MANAGEMI	710 W MAIN ST STE 212		DURHAM	NC	RCRA-NonGen
27701	1016056092	110006827407	INSPIRE PHARMACEUTICALS INCORPOR.	710 WEST MAIN STREET SUITE 211		DURHAM	NC	FINDS
27701	1014204323		BRUNSON TEXACO	801 MAIN ST W		DURHAM	NC	EDR Historical Auto Stations
27701	1000581377	110006819504	COASTAL MART INC #887	802 S MAIN ST		CULPEPER	VA	RCRA-NonGen, FINDS
27701	1014206060		UNIVERSITY DODGE INC	806 MAIN ST W		DURHAM	NC	EDR Historical Auto Stations
27701	1000186455	NCD003191582	GOLDEN BELT MFG CO	807 E MAIN ST		DURHAM	NC	RCRA-NonGen
27701	1016650790	110000891438	GOLDEN BELT MANUFACTURING CO	807 EAST MAIN STREET		DURHAM	NC	FINDS
27701	U003136524	0-016923	DURHAM PRINTING PLANT	807 EAST MAIN STREET		DURHAM	NC	UST
27701	S125089607		SCOTT AND ROBERTS DRY CLEANING, IN	810 W MAIN ST		DURHAM	NC	DRYCLEANERS
27701	1017764368		NCDSCA DC320025 SCOTT & ROBERTS D	810 W MAIN ST STE 100		DURHAM	NC	
27701	1017787672	110064011108	NCDSCA DC320025 SCOTT & ROBERTS D	810 W MAIN ST STE 100		DURHAM	NC	RCRA-NonGen, FINDS
27701	1014205158		OAKLEY GULF SERVICE	814 MAIN ST W		DURHAM	NC	EDR Historical Auto Stations
27701	1020544118		OAKLEYS GULF SERVICE	814 W MAIN ST		DURHAM	NC	EDR Historical Auto Stations
27701	1009777450	110027919849	GOLDEN BELT MANUFACTURING	900 EAST MAIN & 400 NORTH ELM STREE		DURHAM	NC	FINDS
27701	1014202780		EDGEMONT COMMUNITY LAUNDRY CN O	943 E MAIN ST		DURHAM	NC	EDR Historical Cleaners
27701	1014206402		TRIANGLE CAR CARE CENTER INC	950 MAIN ST E		DURHAM	NC	EDR Historical Auto Stations
27701	1014206408		YATES GARAGE ENGINE REPR	950 E MAIN ST		DURHAM	NC	EDR Historical Auto Stations
27701	1014202919		AMERICAN DRY CLEANERS	700 MALLARD AVE		DURHAM	NC	EDR Historical Cleaners
27701	S121571976		AMERICAN DRY CLEANERS	700 MALLARD AVE		DURHAM	NC	DRYCLEANERS
27701	1016613728	110001502393	AMERICAN DRY CLEANERS	700 MALLARD AVE		DURHAM	NC	FINDS
27701	1000869425	NCD986232544	AMERICAN DRY CLEANERS	700 MALLARD AVE		DURHAM	NC	RCRA-NonGen
27701	S118755450		COUNTER CULTURE COFFEE	812 MALLARD AVE		DURHAM	NC	VCP, NPDES, SHWS
27701	1016086689	110000347312	SOUTHERN STATES FEED MILL	901 MALLARD AVENUE		DURHAM	NC	FINDS
27701	1014205390		DODSON & BLACKWOOD ESSO	1001 MANGUM ST N		DURHAM	NC	EDR Historical Auto Stations
27701	S121478720		DURHAM NATIVITY SCHOOL	1004 N MANGUM ST		DURHAM	NC	NPDES
27701	U003146513	0-028424	DURHAM NATIVITY SCHOOL	1004 N MANGUM STREET		DURHAM	NC	UST
27701	S120840075		DURHAM NATIVITY SCHOOL	1004 NORTH MANGUM STREET		DURHAM	NC	LUST
27701	S127469201		GRESHENHORN PROPERTY (JERRY)	1104 NORTH MANGUM STREET		DURHAM	NC	LUST
27701	S110493207		GREENFIRE DEVELOPMENT	200 N MANGUM ST		DURHAM	NC	UIC
27701	U003147310	0-034871	DURHAM COUNTY DETENTION FACILITY	219 S MANGUM STREET		DURHAM	NC	UST
27701	1007714958	110018715666	DURHAM COUNTY DETENTION FACIL	219 SOUTH MANGUM STREET		DURHAM	NC	FINDS
27701	1008213024	110020880199	225 S MANGUM ST	225 S MANGUM ST		DURHAM	NC	FINDS
27701	U001187675	0-002514	U-HAUL CENTER OF MANGUM ST	247 S MANGUM ST		DURHAM	NC	INST CONTROL, UST
27701	S128649731		U-HAUL 782-57 (GASOLINE)	247 S. MANGUM STREET		DURHAM	NC	LUST
27701	1007721168	110018778018	U-HAUL CENTER OF MANGUM ST	247 SOUTH MANGUM STREET		DURHAM	NC	FINDS
27701	1009327316	110024548774	407 MANGUM	407 MANGUM		DURHAM	NC	FINDS
27701	1009399522	NCR000140251	407 MANGUM	407 MANGUM	**	DURHAM	NC	RCRA-NonGen
27701	S108231241	33128	WALL PROPERTY (HARVEY)	506 N. MANGUM STREET		DURHAM	NC	LUST

EDR ZIP Code Scan Report

ZIP	EDR-ID	Facility ID	Name	Address	Map/Dir/Dist	City	State	Databases
27701	1000831585	NCD986194934	CARQUEST OF DURHAM #1051	509 N MANGUM ST		DURHAM	NC	RCRA-NonGen
27701	1016105142	110004045961	CARQUEST OF DURHAM #1051	509 N MANGUM ST		DURHAM	NC	FINDS
27701	1014205640		BROADHURSTAUTOMOTIVES ENGINE RE	512 N MANGUM ST		DURHAM	NC	EDR Historical Auto Stations
27701	1015931437	110045011866	DCM 601 NORTH MANGUM ST	601 NORTH MANGUM ST		DURHAM	NC	FINDS
27701	1014933308		DCM 601 NORTH MANGUM ST	601 NORTH MANGUM ST		DURHAM	NC	US BROWNFIELDS
27701	1015931438	110045011875	DCM 603 NORTH MANGUM ST	603 NORTH MANGUM ST		DURHAM	NC	FINDS
27701	1014933309		DCM 603 NORTH MANGUM ST	603 NORTH MANGUM ST		DURHAM	NC	US BROWNFIELDS
27701	1015931439	110045011884	DCM 605 NORTH MANGUM ST	605 NORTH MANGUM ST		DURHAM	NC	FINDS
27701	1014933310		DCM 605 NORTH MANGUM ST	605 NORTH MANGUM ST		DURHAM	NC	US BROWNFIELDS
27701	1014206007		MANGUM STREET ESSO	607 MANGUM ST N		DURHAM	NC	EDR Historical Auto Stations
27701	1015931440	110045011893	DCM 607 NORTH MANGUM ST	607 NORTH MANGUM ST		DURHAM	NC	FINDS
27701	1014933311		DCM 607 NORTH MANGUM ST	607 NORTH MANGUM ST		DURHAM	NC	US BROWNFIELDS
27701	1014205405		FOWLERS AMOCO SERVICE	701 MANGUM ST N		DURHAM	NC	EDR Historical Auto Stations
27701	1020630250		FOWLER ATLAS T	701 N MANGUM ST		DURHAM	NC	EDR Historical Auto Stations
27701	1014784335		727 NORTH MANGUM STREET	727 NORTH MANGUM STREET		DURHAM	NC	US BROWNFIELDS
27701	1016615927	110043425335	727 NORTH MANGUM STREET	727 NORTH MANGUM STREET		DURHAM	NC	FINDS
27701	1014202938		JOHNSON FORRESTER INC CLNS	800 MANGUM ST N		DURHAM	NC	EDR Historical Cleaners
27701	1007694807	110018513875	JOHNSON FORRESTER. INCORPORATED	800 MANGUM STREET		DURHAM	NC	FINDS
27701	U003136225	0-015960	JOHNSON FORRESTER, INC.	800 MANGUM STREET		DURHAM	NC	UST
27701	S125088505		JOHNSON & FORRESTER CLEANERS	800 N MANGUM ST		DURHAM	NC	DRYCLEANERS, LUST
27701	1014205387		HEDGEPEETHS TRANSMISSION SERVICE	836 MANGUM ST N		DURHAM	NC	EDR Historical Auto Stations
27701	S118362286		908 NORTH MANGUM STREET GEOTHERI	908 N MANGUM ST		DURHAM	NC	UIC
27701	1024365612	110070261974	DURHAM LOT 14	N MANGUM ST AND W MORGAN ST		DURHAM	NC	FINDS
27701	1024456316		DURHAM LOT 14	N MANGUM ST AND W MORGAN ST		DURHAM	NC	US BROWNFIELDS
27701	S117055263		GOODISON DEVELOPMENT, LLC	102 EAST MARKHAM AVE.		DURHAM	NC	LUST TRUST, LUST
27701	1014204709		COUCHS PHILLIPS 66 SERVICE STATION	1809 MARKHAM AVE W		DURHAM	NC	EDR Historical Auto Stations
27701	1014205748		PATTISHALL GARAGE & RADIATOR SERV	1900 MARKHAM AVE W		DURHAM	NC	EDR Historical Auto Stations
27701	S114020654		CREDLE INVESTMENTS PROPERTY	204 E. MARKHAM AVENUE		DURHAM	NC	LUST TRUST, LUST
27701	S115777458		PARSONS GEOTHERMAL AQUOEIOUS WE	207 W MARKHAM AVE		DURHAM	NC	UIC
27701	S111283790		ABBATE, ANGELO -PROPERTY	209 W. MARKHAM AVE.		DURHAM	NC	
27701	S112338246		ABBATE, ANGELO -PROPERTY	209 W. MARKHAM AVE.		DURHAM	NC	
27701	S112223128		KIRKPATRICK, STEVE PROPERTY	213 E. MARKHAM AVE.		DURHAM	NC	LUST TRUST, LUST
27701	S118473936		GWALTNEY BULK PLANT	706 EAST MARKHAM AVE		DURHAM	NC	INST CONTROL, LUST
27701	U001201137	0-023537	MARKHAM WAREHOUSE/GARAGE	712 EAST MARKHAM AVENUE		DURHAM	NC	LUST, UST
27701	1007724864	110018815059	MARKHAM WAREHOUSE/GARAGE	712 EAST MARKHAM AVENUE		DURHAM	NC	FINDS
27701	1007724270	110018809100	MARKHAM SERVICE CENTER	725 EAST MARKHAM AVENUE		DURHAM	NC	FINDS
27701	U003136367	0-016475	MARKHAM SERVICE CENTER	725 EAST MARKHAM AVENUE		DURHAM	NC	UST
27701	1005426023		CAROHEM INC.	744 E. MARKHAM		DURHAM	NC	SSTS
27701	1003869273	NCD033859893	MAJOR CHEMICAL CO.	744 EAST MARKHAM ST.		DURHAM	NC	CERCLIS-NFRAP
27701	1007722167	110018788052	SOUTHCHEM	750 EAST MARKHAM STREET		DURHAM	NC	FINDS
27701	S110729144		RANDY CHAMBERS SFR	905 W MARKHAM AVE		DURHAM	NC	UIC
27701	S110052207		SOL AND SANDRA OSTERKATZ SFR	915 W MARKHAM AVE		DURHAM	NC	UIC
27701	S117917238		CITY OF DURHAM PUBLIC WORKS OPER/	1100 MARTIN LUTHER KING JR. PARKWA		DURHAM	NC	NPDES
27701	U001204202	0-028442	DURHAM CITY MAINTENANCE SHOP	923 MAXWELL STREET		DURHAM	NC	INST CONTROL, LUST, UST
27701	1007698087	110018546750	DURHAM CITY MAINTENANCE SHOP	923 MAXWELL STREET		DURHAM	NC	FINDS
27701	1011579110	110010708724	COUNTRY SQUIRE_MHP	2001 MEADOW RD		DURHAM	NC	ICIS, FINDS
27701	1024406261	110070321724	DIAZ TIRES	1533 N. MIAMI BLVD.		DURHAM	NC	FINDS
27701	U004135032		NATIONAL EXPRESS LLC	1824 N MIAMI BLVD		DURHAM	NC	UST
27701	1017368890	110060351471	FIRST TRANSIT	1824 NORTH MIAMI BLVD		DURHAM	NC	FINDS
27701	S112338196		OVY TRUCKING SPILL	I-85 MILE MARKER 182	**	DURHAM	NC	
27701	S110776474		OVY TRUCKING SPILL	I-85 MILE MARKER 182		DURHAM	NC	
27701	S110303251		PATRICIA SILVER ESTATE	1014 MINERVA AVENUE		DURHAM	NC	LUST TRUST, LUST
27701	S112338110		BONDY PROPERTY	1003 MONMOUTH AVE		DURHAM	NC	
27701	S109836989		QUINN RESIDENCE	1004 MONMOUTH AVE		DURHAM	NC	LUST TRUST, LUST
27701	S125246695		BRANLY RESIDENCE (ANNA)	315 MONMOUTH AVE		DURHAM	NC	LUST
27701	S126204624		GREEN RIVER PROP - 419 MONTICELLO	419 MONTICELLO AVE		DURHAM	NC	LUST
27701	1014206352		GOODYEAR AUTO SERVICE CENTER	204 MORGAN ST		DURHAM	NC	EDR Historical Auto Stations
27701	1004745059	NCD981760234	GOODYEAR AUTO SERVICE CENTER	204 MORGAN ST		DURHAM	NC	RCRA-NonGen
27701	1016624682	110004025224	GOODYEAR AUTO SERVICE CENTER	204 MORGAN ST		DURHAM	NC	FINDS
27701	U003137422	0-021270	GOODYEAR ASC	204 MORGAN ST		DURHAM	NC	LUST, UST
27701	S109837000		JUST TIRES #2326	204 WEST MORGAN STREET		DURHAM	NC	LUST
27701	1014205079		MIDTOWN GULF SERVICE & PARKING	214 MORGAN ST		DURHAM	NC	EDR Historical Auto

EDR ZIP Code Scan Report

ZIP	EDR-ID	Facility ID	Name	Address	Map/Dir/Dist	City	State	Databases
27701	1014204810		MIDTOWN MOTOR SV & PARKING	214 MORGAN ST	**	DURHAM	NC	Stations EDR Historical Auto
27701	1007701238	110018578289	(FORMERLY) FIRESTONE STORE	300 MORGAN STREET		DURHAM	NC	Stations
27701	U003136520	0-016916	(FORMERLY) FIRESTONE STORE	300 MORGAN STREET		DURHAM	NC	FINDS
27701	U001200006	0-021690	DURHAM CENTRE	300 W MORGAN STREET STE 1410		DURHAM	NC	LUST, UST
27701	1007694319	110018508989	DURHAM CENTER	300 WEST MORGAN STREET SUITE 1410		DURHAM	NC	UST
27701	1007707484	110018640791	CLEAR-VUE GLASS/JAZABELLE S	815-822 MORGAN STREET		DURHAM	NC	FINDS
27701	1014204721		MORGAN STREET SUNOCO STATION GAS	820 MORGAN ST		DURHAM	NC	FINDS
27701	S125088507		EAKES CLEANERS INC	827 MORGAN ST		DURHAM	NC	EDR Historical Auto
27701	1000220587	NCD024523227	EAKES CLEANERS INC	827 W MORGAN ST		DURHAM	NC	Stations
27701	1025493520		NCDSCA DC320004(EAKES CLEANERS)	827 W MORGAN ST		DURHAM	NC	DRYCLEANERS
27701	1016646466	110070595003	EAKES CLEANERS	827 W MORGAN ST		DURHAM	NC	IMD, RCRA-NonGen
27701	1026728453	NCN000420243	EAKES CLEANERS	827 WEST MORGAN STREET		DURHAM	NC	FINDS
27701	U001196138	0-015838	FORMER FIRESTONE STORE	MORGAN & FOSTER		DURHAM	NC	CERCLIS
27701	1007703127	110018597197	FORMER FIRESTONE STORE	MORGAN & FOSTER		DURHAM	NC	UST
27701	1014783879		102 MORRIS STREET	102 MORRIS STREET		DURHAM	NC	FINDS
27701	1016620193	110043316836	102 MORRIS STREET	102 MORRIS STREET		DURHAM	NC	US BROWNFIELDS
27701	1015922499	110044924927	DURHAM ARTS COUNCIL	120 MORRIS ST		DURHAM	NC	FINDS
27701	1015745001	NCP011212002	DURHAM ARTS COUNCIL	120 MORRIS ST		DURHAM	NC	FINDS
27701	1007724650	110018812917	IMPERIAL BUILDING	215 MORRIS STREET		DURHAM	NC	RCRA-NonGen
27701	U000322645	0-016881	IMPERIAL BUILDING	215 MORRIS STREET		DURHAM	NC	IMD, FINDS, LUST
27701	1026925780		THERMO FISHER SCIENTIFIC - DURHAM	300 MORRIS STREET		DURHAM	NC	UST
27701	1026833224	NCR000179432	THERMO FISHER SCIENTIFIC - DURHAM	300 MORRIS STREET		DURHAM	NC	RCRA-CESQG
27701	1027472877	NCR000181537	VIV HEALTHCARE DURHAM LABS	300 MORRIS STREET		DURHAM	NC	RCRA-CESQG
27701	1027061507	110071133297	THERMO FISHER SCIENTIFIC - DURHAM	300 MORRIS STREET		DURHAM	NC	FINDS
27701	1016626879	110011736924	DURHAM COUNTY SCHOOL DIST.	302 MORRIS ST		DURHAM	NC	FINDS
27701	1004550934		DURHAM COUNTY SCHOOL DIST.	302 MORRIS ST		DURHAM	NC	FTTS
27701	S125454317		FORMER CCB OPERATIONS CENTER	423 MORRIS STREET		DURHAM	NC	LUST
27701	1015922830		PLUMMER PROPERTIES 1303 MORVEN PI	1303 MORVEN PL.		DURHAM	NC	US BROWNFIELDS
27701	1016637877	110045011447	PLUMMER PROPERTIES 1303 MORVEN PI	1303 MORVEN PL.		DURHAM	NC	FINDS
27701	1016650840	110045011535	PLUMMER PROPERTIES 1304 MORVEN PI	1304 MORVEN PL.		DURHAM	NC	FINDS
27701	1015922839		PLUMMER PROPERTIES 1304 MORVEN PI	1304 MORVEN PL.		DURHAM	NC	US BROWNFIELDS
27701	1015922831		PLUMMER PROPERTIES 1305 MORVEN PI	1305 MORVEN PL.		DURHAM	NC	US BROWNFIELDS
27701	1016607256	110045011456	PLUMMER PROPERTIES 1305 MORVEN PI	1305 MORVEN PL.		DURHAM	NC	FINDS
27701	1016650841	110045011526	PLUMMER PROPERTIES 1306 MORVEN PI	1306 MORVEN PL.		DURHAM	NC	FINDS
27701	1015922838		PLUMMER PROPERTIES 1306 MORVEN PI	1306 MORVEN PL.		DURHAM	NC	US BROWNFIELDS
27701	1016620269	110045011517	PLUMMER PROPERTIES 1308 MORVEN PI	1308 MORVEN PL.		DURHAM	NC	FINDS
27701	1015922837		PLUMMER PROPERTIES 1308 MORVEN PI	1308 MORVEN PL.		DURHAM	NC	US BROWNFIELDS
27701	1016657396	110045011465	PLUMMER PROPERTIES 1309 MORVEN PI	1309 MORVEN PL.		DURHAM	NC	FINDS
27701	1015922832		PLUMMER PROPERTIES 1309 MORVEN PI	1309 MORVEN PL.		DURHAM	NC	US BROWNFIELDS
27701	1015922836		PLUMMER PROPERTIES 1310 MORVEN PI	1310 MORVEN PL.		DURHAM	NC	US BROWNFIELDS
27701	1016620270	110045011508	PLUMMER PROPERTIES 1310 MORVEN PI	1310 MORVEN PL.		DURHAM	NC	FINDS
27701	1016650842	110045011474	PLUMMER PROPERTIES 1311 MORVEN PI	1311 MORVEN PL.		DURHAM	NC	FINDS
27701	1015922833		PLUMMER PROPERTIES 1311 MORVEN PI	1311 MORVEN PL.		DURHAM	NC	US BROWNFIELDS
27701	1016661769	110045011492	PLUMMER PROPERTIES 1314 MORVEN PI	1314 MORVEN PL		DURHAM	NC	FINDS
27701	1015922835		PLUMMER PROPERTIES 1314 MORVEN PI	1314 MORVEN PL		DURHAM	NC	US BROWNFIELDS
27701	1020123805		YOOJIN INC	105 W NC 54 STE 201	**	DURHAM	NC	EDR Historical Cleaners
27701	U001188338	0-003523	PINE STATE CREAMERY COMPANY	3932 NEAL RD.		DURHAM	NC	LUST TRUST, UST
27701	S123344891		BRUSTAD PROPERTY, ERIC	1316 NORTON STREET		DURHAM	NC	LUST
27701	S113191024		DEMEREEO GEOTHERMAL AQUEOUS WEL	819 NOTH ST		DURHAM	NC	UIC
27701	S108492020		927 OLD OXFORD ROAD	927 OLD OXFORD RD		DURHAM	NC	NPDES
27701	1008389076	110022565776	927 OLD OXFORD ROAD	927 OLD OXFORD RD		DURHAM	NC	FINDS
27701	1007722161	110018787990	BETHESDA SHOPPING CENTER	OLD HIGHWAY 70	**	DURHAM	NC	FINDS
27701	S130364154		ENO RIVER FORCE MAIN RELOCATION	OLD OXFORD ROAD	**	DURHAM	NC	NPDES
27701	S127734152		LASERSHIP-ORANGE FACTORY ROAD	702 ORANGE FACTORY ROAD		BAHAMA	NC	
27701	S112223113		MECHANICS AND FARMERS BANK	116 WEST PARRISH STREET		DURHAM	NC	LUST TRUST, INST CONTROL, LUST
27701	1000290102	NCD981021322	NELLO TEER CORP	211 W PARRISH		DURHAM	NC	RCRA-NonGen
27701	1016631275	110004023262	NELLO TEER CORP	211 W PARRISH		DURHAM	NC	FINDS
27701	1014204732		AAMCO AUTOMATIC TRANSMISSIONS	2005 PEABODY ST E		DURHAM	NC	EDR Historical Auto
27701	S128650914		CITY OF DURHAM (PEABODY AND DUKE I	W. PEABODY AND S DUKE STREET		DURHAM	NC	Stations
27701	1025802848	NCN000407297	WEST PEABODY STREET VI	WEST PEABODY STREET	**	DURHAM	NC	LUST
27701	1025992096	110071100400	WEST PEABODY STREET VI	WEST PEABODY STREET		DURHAM	NC	CERCLIS
27701	S117919527		TRIANGLE BREWING CO	918 PEARL ST		DURHAM	NC	FINDS
27701	1014205386		HECKS AUTO CARE AUTO RPR	1010 E PETTIGREW ST		DURHAM	NC	NPDES
27701	1012183905	NCS000001476	ORANGE RECYLING	1010 E. PETTIGREW ST		DURHAM	NC	EDR Historical Auto
27701	1012282250	110040106925	ORANGE RECYLING	1010 E. PETTIGREW ST		DURHAM	NC	Stations
								RCRA-NonGen
								FINDS

EDR ZIP Code Scan Report

ZIP	EDR-ID	Facility ID	Name	Address	Map/Dir/Dist	City	State	Databases
27701	S111445141		ORANGE RECYCLING SERVICES, INC.	1010 E. PETTIGREW STREET		DURHAM	NC	
27701	S117919401		SOUTHERN EXPRESS INC.	1300 E PETTIGREW ST		DURHAM	NC	NPDES, LUST
27701	U001204435	0-028905	FORMERLY SOUTHERN COACH COMPAN	1300 EAST PETTIGREW STREET		DURHAM	NC	UST
27701	1005540351	110006720334	SOUTHERN COACH COMPANY	1300 EAST PETTIGREW STREET		DURHAM	NC	FINDS
27701	1015922844		TUCKER PROPERTIES 1802 E. PETTIGRE	1802 E. PETTIGREW ST.		DURHAM	NC	US BROWNFIELDS
27701	1016642194	110045011580	TUCKER PROPERTIES 1802 E. PETTIGRE	1802 E. PETTIGREW ST.		DURHAM	NC	FINDS
27701	1015922843		TUCKER PROPERTIES 1804 E. PETTIGRE	1804 E. PETTIGREW ST.		DURHAM	NC	US BROWNFIELDS
27701	1016633464	110045011571	TUCKER PROPERTIES 1804 E. PETTIGRE	1804 E. PETTIGREW ST.		DURHAM	NC	FINDS
27701	1016668474	110045011562	TUCKER PROPERTIES 1806 E. PETTIGRE	1806 E. PETTIGREW ST.		DURHAM	NC	FINDS
27701	1015922842		TUCKER PROPERTIES 1806 E. PETTIGRE	1806 E. PETTIGREW ST.		DURHAM	NC	US BROWNFIELDS
27701	1016139649	110045009487	TUCKER PROPERTIES 1808 E. PETTIGRE	1808 E PETTIGREW ST.		DURHAM	NC	US BROWNFIELDS, FINDS
27701	1009318698	110024445313	AMERICAN TOBACCO - HILL	210 PETTIGREW ST		DURHAM	NC	FINDS
27701	1009217719	NC0991302798	AMERICAN TOBACCO - HILL	210 PETTIGREW ST	**	DURHAM	NC	RCRA-NonGen
27701	1027603497		PRECISION BIOSCIENCES, INC.	302 E PETTIGREW STREET		DURHAM	NC	
27701	1027472893	NCR000181693	PRECISION BIOSCIENCES, INC.	302 E PETTIGREW STREET		DURHAM	NC	RCRAInfo-SQG
27701	1027670118	110071394029	PRECISION BIOSCIENCES, INC.	302 E PETTIGREW STREET		DURHAM	NC	FINDS
27701	1014204068		TOPS PETROLEUM CORP GAS STA	319 PETTIGREW ST W		DURHAM	NC	EDR Historical Auto Stations
27701	S109164505		N.C.R. 54 BLOCK A	464 EAST PETTIGREW STREET		DURHAM	NC	INST CONTROL, LUST
27701	1026434527	110070789492	WILLARD STREET APARTMENTS	515 WEST PETTIGREW STREET		DURHAM	NC	FINDS
27701	1026110294		WILLARD STREET APARTMENTS	515 WEST PETTIGREW STREET		DURHAM	NC	US BROWNFIELDS
27701	1016664005	110040721751	PLUM STREET PROPERTY	311 PLUM STREET		DURHAM	NC	US BROWNFIELDS, FINDS
27701	2015001823		1510 N POINT DR	1510 N POINT DR		DURHAM	NC	HMIRS
27701	1014205115		STAR GARAGE AUTO REPR	306 POPLAR ST	**	DURHAM	NC	EDR Historical Auto Stations
27701	1007695624	110018522062	DURHAM CO FUEL STATION	402 RAMSEUR STREET		DURHAM	NC	FINDS
27701	U004281435		DURHAM CO FUEL STATION	402 RAMSEUR STREET		DURHAM	NC	UST
27701	S127492135		GWC PROP. - 601 E RAMSEUR	601 E. RAMSEUR ST.		DURHAM	NC	IMD
27701	1014205398		EXCEL AUTO AUTO RPR	706 RAMSEUR ST		DURHAM	NC	EDR Historical Auto Stations
27701	1014203666		D QUALITY JANITOR SERVICE	815 RAMSEUR ST		DURHAM	NC	EDR Historical Cleaners
27701	1007711565	110018681620	CSX TRANSPORTATION, INCORPORATED	902 RAMSEUR STREET		DURHAM	NC	FINDS
27701	U001206695	0-032993	CSX TRANSPORTATION, INC	902 RAMSEUR STREET		DURHAM	NC	LUST, UST
27701	U001195740	0-015237	R E A EXPRESS	RAMSEUR & HOOD STS.		DURHAM	NC	UST
27701	1007726456	110018830960	R E A EXPRESS	RAMSEUR & HOOD STS.		DURHAM	NC	FINDS
27701	1007725899	110018825397	BUDD-PIPER ROOFING CO.	506 RAMSUER STREET		DURHAM	NC	FINDS
27701	U003136502	0-016870	BUDD-PIPER ROOFING CO.	506 RAMSUER STREET		DURHAM	NC	UST
27701	1026134428		EXCEL AUTO	706 E RAMSUER ST		DURHAM	NC	
27701	1026059228	NCS000002670	EXCEL AUTO	706 E RAMSUER ST		DURHAM	NC	RCRA-NonGen
27701	1026454263	110070813147	EXCEL AUTO	706 E RAMSUER ST		DURHAM	NC	FINDS
27701	1011557125	110010642992	ARBOR HILL MHP	4620 REIGALWOOD RD		DURHAM	NC	ICIS, FINDS
27701	1014783881		832 RIDGEWAY AVENUE	832 RIDGEWAY AVENUE		DURHAM	NC	US BROWNFIELDS
27701	1016648597	110043316854	832 RIDGEWAY AVENUE	832 RIDGEWAY AVENUE		DURHAM	NC	FINDS
27701	1007695839	110018524211	DURHAM LUBRITORIUM	715 RIGBY AVENUE	**	DURHAM	NC	FINDS
27701	U001195976	0-015596	DURHAM LUBRITORIUM	715 RIGBY AVENUE		DURHAM	NC	UST
27701	1014205354		MATTHEWS & FARROW INC AUTO REPRS	315 RIGSBEE AVE		DURHAM	NC	EDR Historical Auto Stations
27701	1014204779		OBRIANT MOTORS AUTO RPR	317 RIGSBEE AVE		DURHAM	NC	EDR Historical Auto Stations
27701	S110630008		FORMER TIRE KING	500 RIGSBEE AVE		DURHAM	NC	INST CONTROL, LUST
27701	S110728799		FORMER TIRE KING	502 RIGSBEE AVE		DURHAM	NC	
27701	1010323269	NCR000141457	HD SUPPLY PLUMBING/HVAC LTD (HG09C	602 RIGSBEE AVE		DURHAM	NC	RCRA-NonGen
27701	1010437756	110043981723	HD SUPPLY PLUMBING/HVAC LTD (HG09C	602 RIGSBEE AVE		DURHAM	NC	FINDS
27701	1026109925		614 RIGSBEE AVENUE	614 RIGSBEE AVENUE		DURHAM	NC	US BROWNFIELDS
27701	1026435027	110070790028	614 RIGSBEE AVENUE	614 RIGSBEE AVENUE		DURHAM	NC	FINDS
27701	1020659904		RAINBOW 66 STOREHOUSE	706 RIGSBEE AVE		DURHAM	NC	EDR Historical Auto Stations
27701	1014204329		B MOTOR MEDICS ENGINE REPR	710 RIGSBEE AVE		DURHAM	NC	EDR Historical Auto Stations
27701	1014205691		MASSENGILLS AUTO SERVICE INC	715 RIGSBEE AVE		DURHAM	NC	EDR Historical Auto Stations
27701	1014204338		MURPHY ELWOOD AUTOMOTIVE	719 RIGSBEE AVE		DURHAM	NC	EDR Historical Auto Stations
27701	1014205724		D K MOTOREN WERKS ENGINE REPR	726 RIGSBEE AVE		DURHAM	NC	EDR Historical Auto Stations
27701	S121290845		FULLSTEAM BREWERY LLC	726 RIGSBEE AVE	**	DURHAM	NC	NPDES
27701	S129092917		RIGSBY AVE CONSTRUCTION	719 RIGSBY AVE		DURHAM	NC	LUST
27701	S128647123		SOUTHERN REPAIR SERVICE PROPERTY	913 ROME AVE		DURHAM	NC	
27701	S112338278		SOUTHERN REPAIR SERVICE PROPERTY	913 ROME AVE		DURHAM	NC	
27701	1014203987		CLARK & SORRELL INC WHOL	318 RONEY ST		DURHAM	NC	EDR Historical Auto Stations

EDR ZIP Code Scan Report

ZIP	EDR-ID	Facility ID	Name	Address	Map/Dir/Dist	City	State	Databases
27701	S123344397		MONTGOMERY AND ALDRIDGE BUILDING	320 RONEY STREET		DURHAM	NC	LUST
27701	S129956825		DURHAM BRAZING AND WELDING BUILDI	328 RONEY STREET		DURHAM	NC	
27701	S122513485		DURHAM BRAZING AND WELDING	346 RONEY STREET		DURHAM	NC	
27701	S130374668		RIVERSIDE HIGH SCHOOL BMP MAINTEN.	3218 ROSE OF SHARON ROAD		DURHAM	NC	NPDES
27701	1008389901	110022565142	3025 ROSEBRIAR ROAD	3025 ROSEBRIAR DR		DURHAM	NC	FINDS
27701	S108491357		3025 ROSEBRIAR ROAD	3025 ROSEBRIAR RD		DURHAM	NC	NPDES
27701	S126349772		HAFFORD PROPERTY (KRISTEN)	1606 ROSETTA DRIVE		DURHAM	NC	
27701	S127492174		HAFFORD PROPERTY (KRISTEN)	1606 ROSETTA DRIVED		DURHAM	NC	IMD
27701	S118755920		SAUNDERS PROPERTY, EVELYN	1513 ROSEWOOD STREET		DURHAM	NC	LUST
27701	1014203256		DUNHAM CHARLES FOOD SERVICE INC	1000 ROXBORO ST N		DURHAM	NC	EDR Historical Cleaners
27701	1014205103		ESSO SERVICE STATION	1101 ROXBORO ST N		DURHAM	NC	EDR Historical Auto Stations
27701	1014206450		PINE STREET SERVICE STATION	1102 ROXBORO ST S		DURHAM	NC	EDR Historical Auto Stations
27701	1014202811		HARLEM DRY CLEANING CO	1109 ROXBORO ST S		DURHAM	NC	EDR Historical Cleaners
27701	1014203784		COIN COMMAND LAUNDRY CENTER	1311 ROXBORO ST S		DURHAM	NC	EDR Historical Cleaners
27701	S123084419		VONFINCH NC LLC PROPERTY	1716 N. ROXBORO STREET		DURHAM	NC	LUST
27701	S127469144		HAYNES PROPERTY (RALPH)	1721 N. ROXBORO		DURHAM	NC	LUST
27701	1014206390		KINGS AMOCO SERVICE	2300 ROXBORO RD N		DURHAM	NC	EDR Historical Auto Stations
27701	1014203084		TOWN & COUNTRY LAUNDROMAT NO	2534 ROXBORO ST S		DURHAM	NC	EDR Historical Cleaners
27701	1014204400		FIKES & SON SERVICE CENTER	2538 ROXBORO ST S		DURHAM	NC	EDR Historical Auto Stations
27701	S128650618		DURHAM COUNTY MAIN LIBRARY - ROXB	300 N. ROXBORO ST.		DURHAM	NC	LUST
27701	S128650228		DURHAM CO. LIBRARY - MAIN	300 N. ROXBORO STREET		DURHAM	NC	LUST
27701	1023667314	110070081574	305 SOUTH ROXBORO STREET	305 SOUTH ROXBORO STREET		DURHAM	NC	US BROWNFIELDS, FINDS
27701	1014204102		OBRIANTS TRAVELERS GAS STA	3217 ROXBORO RD N		DURHAM	NC	EDR Historical Auto Stations
27701	S118362123		CARDEN PRINTING	3557 N. ROXBORO ST		DURHAM	NC	INST CONTROL, LUST
27701	1014203702		NEW METHOD LAUNDRY & CLEANERS	403 ROXBORO ST N		DURHAM	NC	EDR Historical Cleaners
27701	S130365599		DURHAM GATEWAY	425 SOUTH ROXBORO		DURHAM	NC	NPDES
27701	1014205013		BOBBYS GULF SERVICE	4506 ROXBORO RD N		DURHAM	NC	EDR Historical Auto Stations
27701	1014205646		COLCLOUGHS ESSO SERVICE	4530 ROXBORO RD N		DURHAM	NC	EDR Historical Auto Stations
27701	1021153252		WILSON UNION 76 SERVICE	500 ROXBORO RD		DURHAM	NC	EDR Historical Auto Stations
27701	1014205111		ESSO MC KAY	907 ROXBORO ST N		DURHAM	NC	EDR Historical Auto Stations
27701	S125804725		PHILLIPS PROPERTY (RON)	1401 RUFFIN STREET		DURHAM	NC	LUST
27701	2021305846			1519 RUFFIN ST		DURHAM	NC	ERNS
27701	1026797668	NCN000420417	RUFFIN STREET MERCURY	1519 RUFFIN STREET		DURHAM	NC	CERCLIS
27701	1027033237	110071101532	RUFFIN STREET MERCURY	1519 RUFFIN STREET		DURHAM	NC	FINDS
27701	1023708444	110070121442	CSX TRANSPORATION	MP SB 154.61 N ALSTON AVE & E PETTIGI	**	DURHAM	NC	FINDS
27701	1023678114	NCP041117068	CSX TRANSPORATION	MP SB 154.61 N ALSTON AVE & E PETTIGI	**	DURHAM	NC	RCRA-NonGen
27701	S112338249		RUAN TRANSP. FUEL RELEASE	124 SCIENCE DRIVE		DURHAM	NC	
27701	S128390003		OGBURN PROPERTY (JACQUELINE)	115 WEST SEEMAN STREET		DURHAM	NC	LUST
27701	S109504306		WILKINSON ESTATE	1616 SHAWNEE STREET		DURHAM	NC	LUST TRUST, LUST
27701	S110492977		DUNN PROPERTY	1619 SHAWNEE STREET		DURHAM	NC	LUST TRUST, LUST
27701	S127469208		NEYLAND RABINER PROPERTY	704 SHEPARD STREET	**	DURHAM	NC	LUST
27701	S123800963		CORNSWEET PROPERTY (PAUL)	702 SHEPHERD STREET		DURHAM	NC	IMD, LUST
27701	S127469226		NEYLAND - RABINER PROPERTY	704 SHEPHERD STREET		DURHAM	NC	LUST
27701	1005654572	110001504943	MCI WORLDCOM INACTIVE	4408 SILICON DRIVE		DURHAM	NC	FINDS
27701	S114020667		DE LEON PROPERTY (KHEDRON)	1501 SOUTHWOOD DRIVE		DURHAM	NC	LUST TRUST, INST CONTROL,
27701	S127469205		FORMER LEWELLYN PROPERTY	2203 SPRUNT AVE		DURHAM	NC	LUST
27701	1007720316	110018769457	FRIENDLY CITY NOW COLLINS EXX	100 SSOUTH ALSTON AVENUE	**	DURHAM	NC	FINDS
27701	1016607258	110039060878	SULLIVAN STREET SITE	1606 SULLIVAN STREET		DURHAM	NC	FINDS
27701	1012149183		SULLIVAN STREET SITE	1606 SULLIVAN STREET		DURHAM	NC	US BROWNFIELDS
27701	1004747343	NCS000000118	JENETTA WHITE RESIDENCE	100 SYLVAN RD	**	DURHAM	NC	RCRA-NonGen
27701	1016622458	110004061835	JENETTA WHITE RESIDENCE	100 SYLVAN RD	**	DURHAM	NC	FINDS
27701	1023968229	110070208351	MILL NO. 1 PROJECT	800 TAYLOR STREET		DURHAM	NC	RCRA-NonGen, FINDS
27701	1016657400	110056253913	TAYLOR STREET TBA	800 TAYLOR STREET		DURHAM	NC	FINDS
27701	1016457150		TAYLOR STREET TBA	800 TAYLOR STREET		DURHAM	NC	US BROWNFIELDS
27701	S114040073		OCORO ENTERPRISES	800 TAYLOR STREET		DURHAM	NC	
27701	1024035923		MILL NO. 1 PROJECT	800 TAYLOR STREET		DURHAM	NC	
27701	1004746513	NCR000000208	MICRON CMS-NORTH CAROLINA	2500 S TRI-CENTER BLVD		DURHAM	NC	RCRA-NonGen
27701	1016650816	110004051999	MICRON CMS-NORTH CAROLINA	2500 S TRI-CENTER BLVD		DURHAM	NC	FINDS
27701	S110729125		ROBERT AND SARAH MUSSER SFR 5QM	1001 W TRINITY AVE		DURHAM	NC	UIC
27701	S115705354		HAMLETT ASSOCIATES	1002 TRINITY AVENUE		DURHAM	NC	LUST
27701	S127021129		T.L. MCFARLAND HEIRS	1008 W. TRINITY AVE		DURHAM	NC	LUST

EDR ZIP Code Scan Report

ZIP	EDR-ID	Facility ID	Name	Address	Map/Dir/Dist	City	State	Databases
27701	S110303234		ROGERS PROPERTY	1022 W. TRINITY		DURHAM	NC	LUST TRUST, LUST
27701	S110629992		HANNELORE ROGERS PROPERTY B	1024 W. TRINITY AVE.		DURHAM	NC	LUST TRUST, LUST
27701	S110493082		TRINITY FOOD MART	403 W TRINITY AVE.		DURHAM	NC	LUST TRUST, LUST
27701	1007724784	110018814247	TRIANGLE D FOOD MART	403 WEST TRINITY		DURHAM	NC	FINDS
27701	U003144819	0-016067	TRINITY FOOD MART	403 WEST TRINITY		DURHAM	NC	UST
27701	S112337388		O QUINN PROPERTY	510 E. TRINITY AVE.		DURHAM	NC	
27701	1014203683		HOLLYWOOD DRY CLEANERS	518 TRINITY AVE E		DURHAM	NC	EDR Historical Cleaners
27701	S127734241		HANDI FOODS	518 E. TRINITY AVE		DURHAM	NC	LUST TRUST, LUST
27701	2012001389			807 WEST TRINITY AVE		DURHAM	NC	ERNS
27701	S122425656		FORMER DIET AND FITNESS UST RELEAS	808 WEST TRINITY AVE		DURHAM	NC	LUST
27701	S130369219		SOUTH ELLERBE RESTORATION PHASE 2	WEST TRINITY AVENUE	**	DURHAM	NC	NPDES
27701	S128650217		FOREST HILLS EXXON (FORMER) - HEATI	1317 UNIVERSITY DRIVE		DURHAM	NC	LUST
27701	S128649711		GBS PROPERTIES	2003 UNIVERSITY DR		DURHAM	NC	LUST
27701	S116491517		JOHNSON PROPERTY, ANNIE	2657 UNIVERSITY DRIVE		DURHAM	NC	LUST TRUST, LUST
27701	1024406743	110070322307	ABSOLUTE DENTAL SERVICES, INC.	3600 UNIVERSITY DRIVE		DURHAM	NC	FINDS
27701	S109164526		PORTA PROPERTY	900 URBAN AVENUE		DURHAM	NC	LUST TRUST, LUST
27701	S120840127		COLOPY PROPERTY (JOE)	925 URBAN STREET		DURHAM	NC	INST CONTROL, LUST
27701	S108664932	33348	SLAUGHTER PROPERTY (LINDA #1)	810 VICKERS AVE		DURHAM	NC	LUST
27701	S108851980	33347	SLAUGHTER PROPERTY (LINDA #2)	814 VICKERS AVE		DURHAM	NC	LUST TRUST, LUST
27701	S112338163		DIAS PROPERTY	1726 VISTA STREET		DURHAM	NC	
27701	S126204703		DIAS PROPERTY	1726 VISTA STREET		DURHAM	NC	
27701	U003144826	0-016129	TRANSPORTATION CENTER - DURHAM	111 VIVIAN STREET		DURHAM	NC	UST
27701	1016637857	110004025215	DURHAM TRANSIT AUTHORITY	111 VIVIAN STREET		DURHAM	NC	FINDS
27701	1004745058	NCD981760127	DURHAM TRANSIT AUTHORITY	111 VIVIAN STREET		DURHAM	NC	IMD, RCRA-CESQG
27701	1004746892	NCR000010587	LAIDLAW TRANSIT	123 VIVIAN ST		DURHAM	NC	RCRA-NonGen
27701	1016622459	110004058803	LAIDLAW TRANSIT	123 VIVIAN ST		DURHAM	NC	FINDS
27701	1021811156		PARKERS GULF SERVICE	1118 N/S W CHAPEL HILL ST	**	DURHAM	NC	EDR Historical Auto Stations
27701	1003868274	NCD080885551	DAUGHERTY CHEMICAL CO	307 WALKER ST		DURHAM	NC	CERCLIS-NFRAP, RCRA-NonGen
27701	1016657360	110004020657	DAUGHERTY CHEMICAL CO	307 WALKER ST		DURHAM	NC	FINDS
27701	1000448786	NCD986175909	CITY OF DURHAM PROPERTY CARE	501 WASHINGTON ST		DURHAM	NC	RCRA-NonGen
27701	1016652910	110004040877	CITY OF DURHAM PROPERTY CARE	501 WASHINGTON ST		DURHAM	NC	FINDS
27701	U001195795	0-015322	HARRIS OIL CO. OF DURHAM, INC.	703 WASHINGTON STREET		DURHAM	NC	BROWNFIELDS, IMD, LUST, UST
27701	1007726364	110018830041	HARRIS OIL CO. OF DURHAM. INCORPOR	703 WASHINGTON STREET		DURHAM	NC	FINDS
27701	1014205689		ALANS TRAFNSMISSION SERVICES AUTO	715 WASHINGTON ST		DURHAM	NC	EDR Historical Auto Stations
27701	1021185706		DAIRY FARM STORE #1	944 WASHINGTON ST		DURHAM	NC	EDR Historical Auto Stations
27701	S130364784		DURHAM MAIN STATION UPGRADE	WASHINGTON STREET	**	DURHAM	NC	NPDES
27701	S110493231		JOHN & ANNE HODGES-COPPLE SFR	1104 WATTS ST		DURHAM	NC	UIC
27701	S111161281		BECK PROPERTY	1406 WATTS STREET		DURHAM	NC	LUST TRUST, LUST
27701	S109164507		CHABAD OF DURHAM PROPERTY	202 WATTS STREET		DURHAM	NC	INST CONTROL, LUST
27701	S108851993	33402	HALL PROPERTY (MARGARET ANN)	303 WATTS ST		DURHAM	NC	LUST TRUST, INST CONTROL, LUST
27701	S110776478		ROBINS RESIDENCE	711 WATTS STREET		DURHAM	NC	
27701	S112338201		ROBINS RESIDENCE	711 WATTS STREET		DURHAM	NC	
27701	S111445398		MILTON KENDALL SFR	811 WATTS ST		DURHAM	NC	UIC
27701	1007711284	110018678796	AMERICAN TOBACCO REDEVELOPMENT	NORTH WEST QUAD OF WILLARD ST. ANI	**	DURHAM	NC	FINDS
27701	S108492100		121 WHITEFIELD ROAD	121 WHITEFIELD RD		DURHAM	NC	NPDES
27701	1026120555		DUKE UNIVERSITY TRANSPORTATION M/	712 WILKERSON AVE		DURHAM	NC	
27701	S128648053		DUKE UNIVERSITY SURPLUS BLDG.	712 WILKERSON AVE.		DURHAM	NC	LUST
27701	S130361079		WILLARD STREET APARTMENTS	WILLARD STREET	**	DURHAM	NC	NPDES
27701	S121425531		MAXWELL, SUNNY PROPERTY	2107 WILSON STREET		DURHAM	NC	
27701	S112337275		MAXWELL, SUNNY PROPERTY	2107 WILSON TREET RESIDENCE		DURHAM	NC	
27701	S111161306		CLINE RESIDENCE	1411 WOODLAND DRIVE		DURHAM	NC	LUST TRUST, LUST
27703	1022867891		COOK-STONE PITs		**		NC	
27703	2010110415				**	DURHAM	NC	HMIRS
27703	2009050798				**	DURHAM	NC	HMIRS
27703	2014008398				**	Durham	NC	HMIRS
27703	2011002769				**	DURHAM	NC	HMIRS
27703	1008017737	110027392177	WEXFORD S/D		**	RALEIGH	NC	FINDS
27703	2009047201				**	DURHAM	NC	HMIRS
27703	1022868004		GRINDING PLANT		**		NC	
27703	2014015658				**	Durham	NC	HMIRS
27703	U003563455	0-110577	THE DEPOT CONVENIENCE STORE	I-85 & N.C. 56 WEST	**	DURHAM	NC	UST
27703	1007709004	110018656015	THE DEPOT CONVENIENCE STORE	I-85 & NC 56 WEST	**	BUTNER	NC	FINDS
27703	S130368062		ALEXANDER INDUSTRIAL PARK - BUILDIN	110 & 104 ROCHE DRIVE	**	DURHAM	NC	NPDES
27703	1015953134	110054846208	DURHAM COUNTY BRIDGE #194	SR 147, BRIDGE #194	**	DURHAM	NC	FINDS
27703	1014917282	NCP062711016	DURHAM COUNTY BRIDGE #194	SR 147, BRIDGE #194	**	DURHAM	NC	RCRA-NonGen
27703	S130373853		ELLIS ROAD STORAGE CENTER	2104 & 2112 ELLIS ROAD DRIVE	**	DURHAM	NC	NPDES

EDR ZIP Code Scan Report

ZIP	EDR-ID	Facility ID	Name	Address	Map/Dir/Dist	City	State	Databases
27703	S109504447		3608, 3610, & 3612 CHEEK ROAD	3608 3610 3612 CHEEK RD		DURHAM	NC	NPDES
27703	U003136106	0-015525	WATKINS MOTOR LINES, INC.	ROUTE 4 BOX 478		DURHAM	NC	UST
27703	1007696297	110018528823	WATKINS MOTOR LINES. INCORPORATEE	ROUTE 4 BOX 478	**	DURHAM	NC	FINDS
27703	1020491767		GILMORE 66 SERVICE	ROUTE 4 BOX 88	**	DURHAM	NC	EDR Historical Auto Stations
27703	1007696502	110018530883	FREDRICKSON MOTOR EXPRESS CO.	RT 4 BOX 475(US HIGHWAY 70 EAST)	**	DURHAM	NC	FINDS
27703	U001195636	0-015079	FREDRICKSON MOTOR EXPRESS CO.	RT 4 BOX 475(US HWY 70 EAST)		DURHAM	NC	UST
27703	1007726140	110018827787	LEONARD S. GIBBS GRADING. INCORPOF	ROUTE 4, BOX 332-LEESVILLE ROAD	**	DURHAM	NC	FINDS
27703	U001195997	0-015630	LEONARD S. GIBBS GRADING, INC.	ROUTE 4, BOX 332-LEESVILLE ROAD	**	DURHAM	NC	UST
27703	1007712809	110018694073	LIL COUNTRY STORE	ROUTE 4, LEESVILLE RD, BOX 404	**	DURHAM	NC	FINDS
27703	U003202508	0-033130	LIL' COUNTRY STORE	ROUTE 4, LEESVILLE RD, BOX 404		DURHAM	NC	UST
27703	1016098914	110002433956	SOUTHERN EQUIP CO - PLANT #17	3315 HIGHWAY 55		DURHAM	NC	FINDS
27703	1021037562		LITL REBEL GROCERY & SV STN	ROUTE 6	**	DURHAM	NC	EDR Historical Auto Stations
27703	1020436818		LITL REBEL GROCERY & SV STN	ROUTE 6	**	DURHAM	NC	EDR Historical Auto Stations
27703	U003136500	0-016865	D.B. HOYLE (RESIDENCE)	ROUTE 6		DURHAM	NC	UST
27703	1007720761	110018773905	FRANKS RESIDENCE WARREN	RT 6 BOX 165 A2		DURHAM	NC	FINDS
27703	1005539161	110006712968	STONE, THOMAS	RT 6 BOX 263		DURHAM	NC	FINDS
27703	1007694690	110018512705	TEASLEY RESIDENCE ARTHUR R.	RT 6 BOX 369		DURHAM	NC	FINDS
27703	1007250502	110017226474	OVERNITE TRANSPORTATION COMPANY	10121 HIGHWAY 70		DURHAM	NC	FINDS
27703	U003369511	0-005161	OVERNITE TRANSPORTATION COMPANY	10121 HIGHWAY 70		RALEIGH	NC	IMD, UST
27703	1023665408	110070079550	2823 HWY 70 EAST	2823 HWY 70 E		DURHAM	NC	FINDS
27703	1007714269	110018708727	DURHAM COUNTY INTERSTATE 85/RDU T	303 HIGHWAY 70 BYPASS	**	DURHAM	NC	FINDS
27703	1007698004	110018545911	THE PANTRY #3442 DBA CHARLEST	3406 US 70 HIGHWAY EAST		DURHAM	NC	FINDS
27703	U003698358	0-036093	CIRCLE K 2723442	3406 US 70 HWY EAST		DURHAM	NC	UST
27703	S127097605		SALEM LEASING CORP. - DURHAM	3415 US 70		DURHAM	NC	NPDES
27703	1026704800	110070885158	SALEM LEASING CORP. - DURHAM	3415 US 70		DURHAM	NC	FINDS
27703	1014901091	110043672941	3831 HWY 70 EAST	3831 HWY 70 E		DURHAM	NC	FINDS
27703	U003562639	0-015628	CAROLINA FREIGHT CARRIERS CORP.	HIGHWAY 70 EAST		DURHAM	NC	UST
27703	U003562643	0-015736	C W TRANSPORT, INC.	HIGHWAY 70 EAST	**	DURHAM	NC	UST
27703	1007718413	110018750350	THEE C DIXON SAID SERVICE ST	HIGHWAY 70 EAST	**	DURHAM	NC	FINDS
27703	U003562662	0-016348	DUR	HIGHWAY 70 WEST	**	DURHAM	NC	UST
27703	2011002462		HWY 70	HWY 70	**	DURHAM	NC	HMIRS
27703	1020321866		ADAMS TEXACO SERVICE STATION	HWY 70 E	**	DURHAM	NC	EDR Historical Auto Stations
27703	1020256684		ADAMS TEXACO SERVICE STATION	HWY 70 E	**	DURHAM	NC	EDR Historical Auto Stations
27703	1007721336	110018779721	CC&PS. DIVISION OF STATE HWY PATR	US 70 EAST		DURHAM	NC	FINDS
27703	9158293		STARFLITE GAS & GROCERY	HWY 85 AT HWY 86	**	HILLSBOROUGH	NC	ERNS
27703	1021383914		STARFLITE GAS & GROCERY	<	**	DURHAM	NC	EDR Historical Auto Stations
27703	1021955512		STARFLITE GAS & GROCERY	<	**	DURHAM	NC	EDR Historical Auto Stations
27703	1010177825	110030451801	2225 ADVENTURE TRAIL	2225 ADVENTURE TRL		DURHAM	NC	FINDS
27703	S108491330		2225 ADVENTURE TRAIL	2225 ADVENTURE TRL		DURHAM	NC	NPDES
27703	1026519512		INTUITIVE SURGICAL DURHAM	1650 TW ALEXANDER DRIVE		DURHAM	NC	
27703	1026497445	NCR000175612	INTUITIVE SURGICAL DURHAM	1650 TW ALEXANDER DRIVE		DURHAM	NC	RCRAInfo-SQG
27703	S125792461		RESILIENCE DURHAM	1733 TW ALEXANDER DR		DURHAM	NC	NPDES
27703	1025504165	NCR000173211	RESILIENCE, BOSTON, INC.	1733 TW ALEXANDER DRIVE		DURHAM	NC	RCRAInfo-SQG
27703	1025482221		RESILIENCE, BOSTON, INC.	1733 TW ALEXANDER DRIVE		DURHAM	NC	
27703	1025982974	110070595015	RESILIENCE, BOSTON, INC.	1733 TW ALEXANDER DRIVE		DURHAM	NC	FINDS
27703	1024130020		AMAZON.COM SERVICES LLC - RDU5	1805 TW ALEXANDER DR		DURHAM	NC	
27703	1019900897	110070222097	AMAZON.COM SERVICES LLC - RDU5	1805 TW ALEXANDER DR		DURHAM	NC	RCRAInfo-SQG, FINDS
27703	S121974248		AMAZON RDU5 GUARD HOUSE	1805 TW ALEXANDER DRIVE		DURHAM	NC	NPDES
27703	1016691309	110045982576	CVS PHARMACY #0681	2103 W. ALEXANDER DRIVE	**	DURHAM	NC	FINDS
27703	1026957532		TEMPUS LABS, INC.	25 ALEXANDRIA WAY	**	DURHAM	NC	
27703	1027153692	110071214802	TEMPUS LABS, INC.	25 ALEXANDRIA WAY	**	DURHAM	NC	FINDS
27703	1027098902	NCR000180034	TEMPUS LABS, INC.	25 ALEXANDRIA WAY	**	DURHAM	NC	RCRAInfo-SQG
27703	S118473941		SLABODNICK PROPERTY	1103 ALMA STREET		DURHAM	NC	LUST
27703	1021096484		LOWES AMOCO SERVICE	1002 ALSTON AVE	**	DURHAM	NC	EDR Historical Auto Stations
27703	U001196050	0-015715	SERVICE DISTRIBUTING CO., INC.	203 WEST ALSTON AVENUE		DURHAM	NC	UST
27703	2018004211		4357 S. ALSTON AVE	4357 S. ALSTON AVE	**	DURHAM	NC	HMIRS
27703	1014203993		LOWES GROVE B P GA STA	4536 ALSTON AVE S		DURHAM COUNTY	NC	EDR Historical Auto Stations
27703	S130364722		THE CORNERS AT BRIER CREEK TOWNH	1020 ANDREWS CHAPEL RD.		DURHAM	NC	NPDES
27703	S113491382		ROY AND DONNA STALLINGS SFR	120 ANDREWS CHAPEL RD		DURHAM	NC	NPDES
27703	S113491184		JOHN K. AND SANDRA J. COLCLOUGH SF	204 ANDREWS CHAPEL RD		DURHAM	NC	NPDES
27703	S113491839		MONTESSORI SCHOOL OF RALEIGH	408 ANDREWS CHAPEL RD		DURHAM	NC	NPDES
27703	1007717883	110018745018	MONTESSORI MIDDLE SCHOOL	408 ANDREWS CHAPEL ROAD		DURHAM	NC	FINDS

EDR ZIP Code Scan Report

ZIP	EDR-ID	Facility ID	Name	Address	Map/Dir/Dist	City	State	Databases
27703	S118128157		COOLEY, BILLY - PROPERTY	511 ANDREWS CHAPEL RD.		DURHAM	NC	
27703	1014203406		PERSONS CARPET & CLEANING	28 S ANGELA CIR		DURHAM	NC	EDR Historical Cleaners
27703	1023618613	110060390722	1901 ANGIER AVE	1901 ANGIER AVE		DURHAM	NC	US BROWNFIELDS, FINDS
27703	S111161293		1901 ANGIER AVE	1901 ANGIER AVE		DURHAM	NC	LUST
27703	S128649745		SUPERLATIVE FINE FOODS	2100 ANGIER AVE.	G, WSW, 1/2 - 1	DURHAM	NC	LUST
27703	S128649757		SUPERLATIVE FINE FOODS PROPERTY B	2100 ANGIER AVENUE	G, WSW, 1/2 - 1	DURHAM	NC	LUST
27703	1022994307	110070126573	NCDSCA DC320032(FORMER DRY CLEAN	2104 ANGIER AVENUE		DURHAM	NC	FINDS
27703	1027024342	110071089148	2108 ANGIER AVENUE	2108 ANGIER AVENUE	F, WSW, 1/2 - 1	DURHAM	NC	US BROWNFIELDS, FINDS
27703	1014204713		CATES AMOCO SERVICE STATION	2121 ANGIER AVE		DURHAM	NC	EDR Historical Auto Stations
27703	1021810648		FOOD STOP INC	2128 ANGIER AVE		DURHAM	NC	EDR Historical Auto Stations
27703	U001196224	0-015943	M & M MINI MART	2128 ANGIER AVENUE		DURHAM	NC	UST
27703	1014204680		GENES AUTO SERVICE	2201 ANGIER AVE		DURHAM	NC	EDR Historical Auto Stations
27703	1007709241	110018658362	GALLANT S AUTO SERVICE	2201 ANGIER AVENUE		DURHAM	NC	FINDS
27703	U001187123	0-001679	GALLANT'S AUTO SERVICE	2201 ANGIER AVENUE	E, SW, 1/4 - 1/2	DURHAM	NC	LUST, UST
27703	1014204416		STAR GARAGE	2202 ANGIER AVE		DURHAM	NC	EDR Historical Auto Stations
27703	1014205345		PACE & BURNETTE AUTO REPAIR AUTO F	2410 ANGIER AVE		DURHAM	NC	EDR Historical Auto Stations
27703	1014205077		MC GEE AUTO REPAIR AUTO RPR	2503 ANGIER AVE		DURHAM	NC	EDR Historical Auto Stations
27703	S120917816		EPIPHANY CRAFT MALT HOUSE	2700 ANGIER AVE		DURHAM	NC	NPDES
27703	S120917777		DARLING INGREDIENTS, INC. DBA BAKER	2700 ANGIER AVE	38, SSW, 1/2 - 1	DURHAM	NC	NPDES, SHWS
27703	1011403430	110035430058	MAGNETIC ATTRACTIONS & DIGITALABLE	2700 ANGIER ST		DURHAM	NC	FINDS
27703	1010786642	NCS000000635	MAGNETIC ATTRACTIONS & DIGITALABLE	2700 ANGIER ST		DURHAM	NC	RCRA-NonGen
27703	1007705046	110018616407	BROWN TRANSPORT CORPORATION	2700 ANGIER STREET		DURHAM	NC	FINDS
27703	U001205437	0-030661	BROWN TRANSPORT CORP	2700 ANGIER STREET		DURHAM	NC	LUST, UST
27703	1004548548		THOMAS CONCRETE OF CAROLINA, INC.	2722 ANGIER AVENUE		DURHAM	NC	ICIS
27703	1016652946	110001500313	UNICON CONCRETE INCORPORATED PL/	2722 ANGIER AVENUE		DURHAM	NC	FINDS
27703	1014204654		BILKO SERVICE STATION	2901 ANGIER AVE		DURHAM	NC	EDR Historical Auto Stations
27703	1014205736		TRIANGLE AUTO CENTER AUTO REPR	2915 ANGIER AVE		DURHAM	NC	EDR Historical Auto Stations
27703	2017184049			3000 ANGIER AVE		DURHAM	NC	ERNS
27703	2017008453		3000 ANGIER AVE	3000 ANGIER AVE		DURHAM	NC	HMIRS
27703	1014354845	110041888516	NORFOLK SOUTHERN RAILWAY COMPAN	3000 ANGIER AVENUE		DURHAM	NC	ICIS, FINDS
27703	1014204011		GENES GARAGE AUTO REPRS	3207 ANGIER AVE		DURHAM	NC	EDR Historical Auto Stations
27703	1014204677		CONNIES GARAGE AUTO REPRS	3232 ANGIER AVE		DURHAM	NC	EDR Historical Auto Stations
27703	1014205379		HICKS V W SERVICE	3301 ANGIER AVE		DURHAM	NC	EDR Historical Auto Stations
27703	1007717833	110018744509	L AND M GARBAGE SERVICE	3319 ANGIER AVENUE		DURHAM	NC	FINDS
27703	U001199098	0-020047	L & M GARBAGE SERVICE	3319 ANGIER AVENUE		DURHAM	NC	UST
27703	1014204060		PRECISION AUTOWORKS ENGINE	3425 ANGIER AVE		DURHAM	NC	EDR Historical Auto Stations
27703	1014206388		FOWLER M M REPAIR SHOP	3427 ANGIER AVE		DURHAM	NC	EDR Historical Auto Stations
27703	1014901044	110043672479	TMF AUTO SALES	3624 ANGIER AVE		DURHAM	NC	FINDS
27703	S117917498		TMF AUTO SALES	3624 ANGIER AVE		DURHAM	NC	NPDES
27703	1020635306		BILBOA FOOD MART	3639 ANGIER AVE		DURHAM	NC	EDR Historical Auto Stations
27703	U004135086		BILBOA FOOD MART INC	3639 ANGIER AVE		DURHAM	NC	UST
27703	1007717309	110018739258	BILBOA FOOD MART #353	3641 ANGIER AVENUE		DURHAM	NC	FINDS
27703	S125864869		ELLIS CROSSING PHASE III	3714 ANGIER AVE		DURHAM	NC	NPDES, IMD
27703	1016668447	110004057831	HERNDONS PAINT & BODY	3736-B ANGIER AVE		DURHAM	NC	FINDS
27703	1001817798	NCR000009217	HERNDONS PAINT & BODY	3736-B ANGIER AVE		DURHAM	NC	RCRA-NonGen
27703	1014783624	110043248768	3814 ANGIER AVENUE	3814 ANGIER AVE		DURHAM	NC	FINDS
27703	S110737862		3814 ANGIER AVENUE	3814 ANGIER AVE		DURHAM	NC	NPDES
27703	1014205075		HUNTS GARAGE REPRS	3916 ANGIER AVE		DURHAM	NC	EDR Historical Auto Stations
27703	1014205346		MARLOWS GULF	4027 ANGIER AVE		DURHAM	NC	EDR Historical Auto Stations
27703	1014205725		JEFFS AUTO SERVICE & GRILL	4103 ANGIER AVE		DURHAM	NC	EDR Historical Auto Stations
27703	S111826149		DURHAM -WASTE OIL UST	4103 ANGIER AVE.		DURHAM	NC	LUST
27703	S130368568		ANGIER AVENUE TOWNHOMES	4115 ANGIER AVENUE		DURHAM	NC	NPDES
27703	1014204079		PARKS BRENT REPRMN	4648 ANGIER AVE		DURHAM	NC	EDR Historical Auto Stations

EDR ZIP Code Scan Report

ZIP	EDR-ID	Facility ID	Name	Address	Map/Dir/Dist	City	State	Databases
27703	1021540487		GILMORE 66 SERVICE	APEX HIGHWAY	**	DURHAM	NC	EDR Historical Auto Stations
27703	1021136573		GILMORE 66 SERVICE	APEX HWY	**	DURHAM	NC	EDR Historical Auto Stations
27703	96362717			APT 14A	**	DURHAM	NC	ERNS
27703	1020927326		DALS AMACO	618 BACON ST		DURHAM	NC	EDR Historical Auto Stations
27703	1016664021	110004041885	RESEARCH TRIANGLE INSTITUTE	807 BACON ST		DURHAM	NC	FINDS
27703	S130365321		UNLIMITED RECOVERY	942 BACON STREET		DURHAM	NC	NPDES
27703	1021920173		PARRISHS SERVICE STATION	1425 BAHAMA RD	**	DURHAM	NC	EDR Historical Auto Stations
27703	1014206448		PARHAMS AUTO SERVICE ENGINE REPR	319 BANDOCK DR		DURHAM	NC	EDR Historical Auto Stations
27703	1024146618		333 BANDOCK DRIVE	333 BANDOCK DR		DURHAM	NC	
27703	1024245344	110070251607	333 BANDOCK DRIVE	333 BANDOCK DR		DURHAM	NC	FINDS
27703	1010014236	110027989354	2015 BAPTIST RD	2015 BAPTIST RD		DURHAM	NC	FINDS
27703	S108491318		2015 BAPTIST RD	2015 BAPTIST RD		DURHAM	NC	NPDES
27703	1009778472	110027920132	SAWAYA, GEORGE	2015 BAPTIST ROAD		DURHAM	NC	FINDS
27703	S113491906		DONALD & BETSY PASCHALL SFR	2016 BAPTIST RD		DURHAM	NC	NPDES
27703	S113491642		JAN KNOTT PATRICK SFR	2110 BAPTIST RD		DURHAM	NC	NPDES
27703	S113491635		GEORGE R. AND TAMMIE L. SAWAYA -SFI	2115 BAPTIST RD		DURHAM	NC	NPDES
27703	S117055509		MCDANIEL/NEWSWANGER SFR	2402 BAPTIST RD		DURHAM	NC	NPDES
27703	S113491126		NANCY PARRISH SFR	2515 BAPTIST RD		DURHAM	NC	NPDES
27703	S113491125		SALGADO AND HIXSON SFR	2519 BAPTIST RD		DURHAM	NC	NPDES
27703	1009663080	110025391332	FLH PARTNERS LIMITED LIABILITY COMP.	2519 BAPTIST ROAD		DURHAM	NC	FINDS
27703	S117411874		2600 BAPTIST RD. SFR	2600 BAPTIST RD		DURHAM	NC	NPDES
27703	1018130976	110064787510	2709 BAPTIST ROAD	2709 BAPTIST RD		DURHAM	NC	FINDS
27703	S108492019		3009 BAPTIST ROAD	3009 BAPTIST RD		DURHAM	NC	NPDES
27703	1005539365	110006671869	FRANKS, WARREN - RESIDENCE	3009 BAPTIST ROAD		DURHAM	NC	FINDS
27703	S130371958		NC-98 ENHANCEMENTS	BAPTIST RD	**	DURHAM	NC	NPDES
27703	S130374409		FALLS VILLAGE	BAPTIST ROAD/ US HYW 98	**	DURHAM	NC	NPDES
27703	1014204039		WILSONS AUTO REPAIR	124 BEASLEY AVE		DURHAM	NC	EDR Historical Auto Stations
27703	S113492163		BRENT AND SHEILA JUDD SFR	501 BENNY ROSS RD		DURHAM	NC	NPDES
27703	S113492063		MICHAEL AND DONNA MOLE SFR	520 BENNY ROSS RD		DURHAM	NC	NPDES
27703	S130370828		550 BENNY ROSS RD. DRAIN PIPE PROJE	550 BENNY ROSS RD.		DURHAM	NC	NPDES
27703	S113491622		630 BENNY ROSS RD. SFR	630 BENNY ROSS RD		DURHAM	NC	NPDES
27703	1010012600	110024931635	BAKER, AUDREY L	630 BENNY ROSS ROAD		DURHAM	NC	FINDS
27703	1008390061	110022567783	3112 BLUE HILL LANE	3112 BLUE HILL LN		DURHAM	NC	FINDS
27703	S108491905		3112 BLUE HILL LANE	3112 BLUE HILL LN		DURHAM	NC	NPDES
27703	1007706212	110018628065	LATIN AMERICAN FOOD/BUY AND GO	P.O. BOX 25378/2502 HOLLOWAYST	**	DURHAM	NC	FINDS
27703	S113491537		13219 BOYCE MILL RD. SFR	13219 BOYCE MILL RD		DURHAM	NC	NPDES
27703	1009775954	110027919028	WINBORNE, GEORGE	13219 BOYCE MILL ROAD		DURHAM	NC	FINDS
27703	S130362842		13335 BOYCE MILL ROAD	13335 BOYCE MILL ROAD		DURHAM	NC	NPDES
27703	S108492234		4611 BRAGG ROAD	4611 BRAGG RD		DURHAM	NC	NPDES
27703	1018367136	110067438507	207 BREEDLOVE AVE.	207 BREEDLOVE AVE		DURHAM	NC	FINDS
27703	1023655621	110070066431	208 BREEDLOVE AVE	208 BREEDLOVE AVE		DURHAM	NC	FINDS
27703	S106936631	87395	PEGGY B. KEITH ESTATE	213 BREEDLOVE ROAD		DUARHAM	NC	IMD
27703	1011929998	110037513651	217 BREEDLOVE AVE	217 BREEDLOVE AVE		DURHAM	NC	FINDS
27703	S109228961		217 BREEDLOVE AVE	217 BREEDLOVE AVE		DURHAM	NC	NPDES
27703	1016613730	110004047736	BAILEYS CLEANERS	1301 S BRIGGS AVE		DURHAM	NC	FINDS
27703	1000831850	NCD986206878	BAILEYS CLEANERS	1301 S BRIGGS AVE		DURHAM	NC	RCRA-NonGen
27703	S125088477		BAILEYS MINI CLEANERS	1301 S BRIGGS AVE		DURHAM	NC	DRYCLEANERS
27703	1020085788		SEXTON R B INC	1301 S BRIGGS AVE		DURHAM	NC	EDR Historical Cleaners
27703	1024406742	110070322306	US FILTER	1301 S BRIGGS AVE #116		DURHAM	NC	FINDS
27703	1015931628	110045405263	ACADEMY BUS, LLC	2020 BRIGGS AVE		DURHAM	NC	FINDS
27703	S117917299		ACADEMY BUS, LLC	2020 BRIGGS AVE		DURHAM	NC	NPDES
27703	1007724726	110018813667	BUY QUICK FOOD MART #2	419 BRIGGS AVENUE		DURHAM	NC	FINDS
27703	S127616109		AMAZON.COM SERVICES LLC - HRD2	805 S BRIGGS AVE		DURHAM	NC	NPDES
27703	1026786580	110070913509	AMAZON.COM SERVICES LLC - HRD2	805 SOUTH BRIGGS AVENUE		DURHAM	NC	FINDS
27703	1026497447	NCR000175638	AMAZON.COM SERVICES LLC - HRD2	805 SOUTH BRIGGS AVENUE		DURHAM	NC	RCRAInfo-SQG
27703	1026509991		AMAZON.COM SERVICES LLC - HRD2	805 SOUTH BRIGGS AVENUE		DURHAM	NC	
27703	S130361158		805 S. BRIGGS	805 SOUTH BRIGGS STREET, DURHAM NC		DURHAM	NC	NPDES
27703	1027705528	NCR000182337	COSTCO LOGISTICS - DURHAM MDO #417	865 S BRIGGS AVE, SUITE 200		DURHAM	NC	RCRA-CESQG
27703	1027634064		COSTCO LOGISTICS - DURHAM MDO #417	865 S BRIGGS AVE, SUITE 200		DURHAM	NC	
27703	1009803844	110027251827	3508 BRIGHTWOOD LANE	3508 BRIGHTWOOD LN		DURHAM	NC	FINDS
27703	S108492392		3508 BRIGHTWOOD LANE	3508 BRIGHTWOOD LN		DURHAM	NC	NPDES
27703	S108492430		3804 BRIGHTWOOD LANE	3804 BRIGHTWOOD LN		DURHAM	NC	NPDES
27703	1009597809	110025310456	3804 BRIGHTWOOD LANE	3804 BRIGHTWOOD LN		DURHAM	NC	FINDS
27703	1005539147	110006712824	MORGAN, CALVIN W. - RESIDENCE	3815 BRIGHTWOOD LANE		DURHAM	NC	FINDS
27703	S108491385		3815 BRIGHTWOOD LANE	3815 BRIGHTWOOD LN		DURHAM	NC	NPDES

EDR ZIP Code Scan Report

ZIP	EDR-ID	Facility ID	Name	Address	Map/Dir/Dist	City	State	Databases
27703	2001587535			418 BROACH ROAD		DURHAM	NC	ERNS
27703	1020073468			429 BROACH RD		DURHAM	NC	EDR Historical Cleaners
27703	2017006351			5410 CAGE ROAD (FEDEX OFFICE S	**	DURHAM	NC	HMIRS
27703	1010690421	110033174669		3222 CARPENTER POND ROAD		DURHAM	NC	FINDS
27703	S108631958			SHEPHERD PROPERTY (CHARLES)		DURHAM	NC	LUST TRUST, LUST
27703	S128647325			2801 OLIVE BRANCH PROPERTY RELEAS		DURHAM	NC	
27703	S109164517			WELDON ESTATE		DURHAM	NC	LUST TRUST, LUST
27703	S130373776			CEDAR TRACE APARTMENTS	**	CITY OF DURHAM	NC	NPDES
27703	S112338105			CARTER AVENUE CONDOS		DURHAM	NC	
27703	S110629417			CARTER AVENUE CONDOS		DURHAM	NC	
27703	1021965757			HIGHT ALBERT L		DURHAM	NC	EDR Historical Auto Stations
27703	S119104863			115 CHANDLER ROAD		DURHAM	NC	INST CONTROL, LUST
27703	1004745819	NCD986174795		2104 E CHAPEL HILL		DURHAM	NC	RCRA-NonGen
27703	1009322998			807 W. CHAPEL HILL ST.		DURHAM	NC	FTTS
27703	1007724247	110018808879		3834 CHEEK ROAD		DURHAM	NC	FINDS
27703	98439897			CHICKASAW ROAD	**	DURHAM	NC	ERNS
27703	1009313998	110024439295		5104 CHIN PAGE RD		DURHAM	NC	FINDS
27703	S117919563			5104 CHIN PAGE RD		DURHAM	NC	NPDES
27703	1009217581	NC0991302640		5104 CHIN PAGE RD		DURHAM	NC	RCRAInfo-SQG
27703	S117917097			5111 CHIN PAGE RD		DURHAM	NC	NPDES, SWF/LF
27703	1024889078	NCR000170423		5111 CHIN PAGE ROAD		DURHAM	NC	RCRA-NonGen
27703	1024143357			5111 CHIN PAGE ROAD		DURHAM	NC	
27703	S129152546			FEDEX FREIGHT INC. - RDU		DURHAM	NC	NPDES
27703	2021019609			5203 CHIN PAGE ROAD		DURHAM	NC	HMIRS
27703	2022000023			5203 CHIN PAGE ROAD		DURHAM	NC	HMIRS
27703	2022043655			5203 CHIN PAGE ROAD		DURHAM	NC	HMIRS
27703	2021019232			5203 CHIN PAGE ROAD		DURHAM	NC	HMIRS
27703	2022034590			5203 CHIN PAGE ROAD		DURHAM	NC	HMIRS
27703	1027061500	110071133288		5203 CHIN PAGE ROAD		DURHAM	NC	FINDS
27703	2022034744			5203 CHIN PAGE ROAD		DURHAM	NC	HMIRS
27703	1026833214	NCR000179333		5203 CHIN PAGE ROAD		DURHAM	NC	RCRAInfo-SQG
27703	2022035635			5203 CHIN PAGE ROAD		DURHAM	NC	HMIRS
27703	1026925771			5203 CHIN PAGE ROAD		DURHAM	NC	
27703	2021019175			5203 CHIN PAGE ROAD		DURHAM	NC	HMIRS
27703	2022022032			5203 CHIN PAGE ROAD		DURHAM	NC	HMIRS
27703	1014206094			PARK AUTO SERVICE ENGINE REPR		DURHAM	NC	EDR Historical Auto Stations
27703	S130361378			5283 CHIN PAGE ROAD PARKWAY		DURHAM	NC	NPDES
27703	1008389163	110022567373		5321 CHIN PAGE RD		DURHAM	NC	FINDS
27703	S108492684			5321 CHIN PAGE ROAD		DURHAM	NC	NPDES
27703	1007706570	110018631649		5616 CHIN PAGE ROAD		DURHAM	NC	FINDS
27703	1007715299	110018719047		CHIN PAGE ROAD	**	DURHAM	NC	FINDS
27703	1004546807	110009843704		LAKE RIDGE AERO PARK WWTP		DURHAM	NC	ICIS, FINDS
27703	1026833247	NCS000002725		R.D. USED TIRES		DURHAM	NC	RCRA-NonGen
27703	1027061551	110071133347		R.D. USED TIRES		DURHAM	NC	FINDS
27703	1026865244			R.D. USED TIRES		DURHAM	NC	
27703	1018158065	NCP061915103		SOUTHERN HIGH SCHOOL		DURHAM	NC	RCRA-NonGen
27703	1018123589	110064668827		SOUTHERN HIGH SCHOOL		DURHAM	NC	FINDS
27703	S117411726			EGGER PROPERTY (DANIEL)		DURHAM	NC	LUST TRUST, INST CONTROL, LUST
27703	S108491675			1137 COLEY ROAD		DURHAM	NC	NPDES
27703	1005649593	110006712076		BUNN BETTY-RESIDENCE		DURHAM	NC	FINDS
27703	1027018138	110071076836		1810 COLEY RD		DURHAM	NC	FINDS
27703	1026896498			GE LANDFILL & RECYCLING INC.		DURHAM	NC	
27703	S113906195			1810 COLEY RD		DURHAM	NC	NPDES
27703	S109228960			2614 COLEY ROAD		DURHAM	NC	NPDES
27703	1011930692	110037513517		2614 COLEY ROAD		DURHAM	NC	FINDS
27703	S111241045			CURRIN LANDFILL		DURHAM	NC	SWF/LF
27703	S130360800			DURHAM 500KV SUBSTATION - BMP REP/		DURHAM	NC	NPDES
27703	1027153690	110071214800		3304 COLEY RD		DURHAM	NC	FINDS
27703	1027098957	NCS000002772		3304 COLEY RD		DURHAM	NC	RCRA-NonGen
27703	1016787071	110058290237		3306 COLEY ROAD		DURHAM	NC	FINDS
27703	S108491365			3314 COLEY ROAD		DURHAM	NC	NPDES
27703	1008389939	110022567328		3314 COLEY ROAD		DURHAM	NC	FINDS
27703	S108925625			3421 COLEY ROAD		DURHAM	NC	NPDES
27703	1010499936	110032825307		3421 COLEY ROAD		DURHAM	NC	FINDS
27703	1014206026			CARPENTERS GARAGE ENGINE		DURHAM	NC	EDR Historical Auto Stations
27703	1005539331	110009848148		COLEY ROAD	**	DURHAM	NC	FINDS
27703	1004552078	110006672715		PENDERGRASS, MARY - RESIDENCE		DURHAM	NC	FINDS

EDR ZIP Code Scan Report

ZIP	EDR-ID	Facility ID	Name	Address	Map/Dir/Dist	City	State	Databases
27703	S108491876		1711 ED COOK ROAD	1711 ED COOK RD		DURHAM	NC	NPDES
27703	S104551025	110006713636	DEAN, THOMAS A. - RESIDENCE	1711 ED COOK ROAD		DURHAM	NC	FINDS
27703	S127461998		MACHINE CONSULTING SERVICES INC	1545 COOPER ST		DURHAM	NC	NPDES
27703	S1016668448	110070325689	PIEDMONT METALWORKS, LLC	1551 COOPER ST		DURHAM	NC	FINDS
27703	S1000190499	NCD054571112	INTAGLIO VIVICOLOR AL PIEDMONT	1551 COOPER ST		DURHAM	NC	RCRA-NonGen
27703	S128650612		DURHAM TECHNICAL COMMUNITY	1616 COOPER STREET		DURHAM	NC	LUST
27703	S1007698642	110018552298	DURHAM TECHNICAL COMMUNICATION C	1616 COOPER STREET		DURHAM	NC	FINDS
27703	S1003853771	0-036498	DURHAM TECHNICAL COMM COLLEGE	1616 COOPER STREET		DURHAM	NC	NPDES, IMD, UST
27703	S1004745636	NCD982157059	TECHNICOAT CORP	1669 COOPER ST		DURHAM	NC	RCRA-CESQG
27703	S1016650843	110004036276	TECHNICOAT CORP	1669 COOPER ST		DURHAM	NC	FINDS
27703	S130372042		ASCEND BRIGHTLEAF CASITAS	2041 COPPER LEAF PARKWAY		DURHAM	NC	NPDES
27703	S130368132		THE CORNERS AT BRIER CREEK TOWNH	4228 CORNERS PARKWAY	**	DURHAM	NC	NPDES
27703	S1010018975	110028008279	CREE RTP	3028 E. CORNWALLIS ROAD		DURHAM	NC	FINDS
27703	S123207135		GENESIS - PHASE 3	3029 EAST CORNWALLIS ROAD		DURHAM	NC	BROWNFIELDS, NPDES
27703	S1021629804		NATIONAL CTR FOR HEALTH STATI	4601 CREEKSTONE DR		DURHAM	NC	EDR Historical Auto Stations
27703	S1012305498	110042289207	ALCAMI CORPORATION	4620 CREEKSTONE DR		DURHAM	NC	FINDS
27703	S1023538200	110069495889	BRENTTAG GLOBAL MARKETING, LLC	4620 CREEKSTONE DR		DURHAM	NC	FINDS, TSCA
27703	S1012211559	NCR000148692	ALCAMI CORPORATION	4620 CREEKSTONE DRIVE		DURHAM	NC	RCRAInfo-LQG
27703	S1014205071		J W REPAIR SERVICE	905 DANBURY DR		DURHAM	NC	EDR Historical Auto Stations
27703	S1018311309		FORBO ADHESIVES, LLC	523 DAVIS DRIVE		DURHAM	NC	ICIS
27703	S125910322		ACAT CAMPUS	6 DAVIS DRIVE		DURHAM	NC	NPDES
27703	S130367436		6 DAVIS DR BLDG 3&4 PH 2	8 DAVIS DRIVE, UNIT 02		DURHAM	NC	NPDES
27703	S1016169414	NCP121710188	SYNGENTA BIOTECHNOLOGY INC	9 DAVIS DR		DURHAM	NC	RCRA-NonGen
27703	S108492954		3512 DELMAR DRIVE	3512 DELMAR DR		DURHAM	NC	NPDES
27703	S1008389138	110022567612	3512 DELMAR DRIVE	3512 DELMAR DR		DURHAM	NC	FINDS
27703	S108491373		3515 DELMAR DRIVE	3515 DELMAR DR		DURHAM	NC	NPDES
27703	S1010050573	110028271572	3515 DELMAR DRIVE	3515 DELMAR DR		DURHAM	NC	FINDS
27703	S1018353740	110064857212	3518 DELMAR DRIVE	3518 DELMAR DR		DURHAM	NC	FINDS
27703	S1007717393	110018740095	TRIANGLE POINT APARTMENTS	600 DISCOVERY WAY		DURHAM	NC	FINDS
27703	S130362642		SAGEWOOD - DR HORTON LOTS	1004 DOC NICHOLS RD.		DURHAM	NC	NPDES
27703	S130367780		NICHOLS FARM - DR HORTON LOTS	1004 DOC NICHOLS ROAD		DURHAM	NC	NPDES
27703	S130368611		PELICAN PROPERTY	1042 DOC NICHOLS ROAD		DURHAM	NC	NPDES
27703	S108492671		1110 DOC NICHOLS ROAD	1110 DOC NICHOLS RD		DURHAM	NC	NPDES
27703	S130366693		NICHOLS FARM	1216 DOC NICHOLS ROAD		DURHAM	NC	NPDES
27703	S130371827		FOWLER TRACT - PHASE 1	705 DOC NICHOLS ROAD		DURHAM	NC	NPDES
27703	S1005539443	110006716321	803 DOC NICHOLS ROAD	803 DOC NICHOLS RD		DURHAM	NC	FINDS
27703	S108491888		803 DOC NICHOLS ROAD	803 DOC NICHOLS RD		DURHAM	NC	NPDES
27703	S112168898		MAUREEN JOY CHARTER SCHOOL	107 S. DRIVER STREET	20, West, 1/4 - 1/2	DURHAM	NC	LUST
27703	S1018724775		KORETIZING CLEANERS	216 S DRIVER		DURHAM	NC	EDR Historical Cleaners
27703	S1014203404		SCOTT & ROBERTS INC DRY CLNS	314 DRIVER ST S		DURHAM	NC	EDR Historical Cleaners
27703	S125086138		D W DRY CLEANERS	314 S DRIVER ST		DURHAM	NC	DRYCLEANERS
27703	S1023678181	NCR000169037	NCDSCA DC320032(D W DRY CLEANERS	314 S DRIVER ST		DURHAM	NC	RCRA-CESQG
27703	S1014203094		KORETIZING CLEANERS	315 S DRIVER ST		DURHAM	NC	EDR Historical Cleaners
27703	S1014203544		ONE HOUR KORETIZING EAST	316 DRIVER ST S		DURHAM	NC	EDR Historical Cleaners
27703	S1018704355		KORETIZING CLEANERS	316 S DRIVER ST		DURHAM	NC	EDR Historical Cleaners
27703	S1023667318	110070081578	318 SOUTH DRIVER STREET	318 SOUTH DRIVER STREET	G, WSW, 1/2 - 1	DURHAM	NC	US BROWNFIELDS, FINDS
27703	S112338085		DPS HOLTON COMMUNITY CENTER	401 N. DRIVER STREET		DURHAM	NC	
27703	S110629399		DPS HOLTON COMMUNITY CENTER	401 N. DRIVER STREET	27, WNW, 1/2 - 1	DURHAM	NC	
27703	S1004548550		QUALITY CREMATION	448 SOUTH DRIVER STREET		DURHAM	NC	ICIS
27703	S1004548549		GARLAND WOODCRAFT CO INC.	451 SOUTH DRIVER STREET		DURHAM	NC	ICIS
27703	S1024406262	110070321725	FRED SMITH CONSTRUCTION, INC.	DRIVER STREET/ANGIER AVE INTERSECT	**	DURHAM	NC	FINDS
27703	S2008860104			39 DUDLEY CIRCLE		DURHAM	NC	ERNS
27703	S128650696		MILLENNIUM AUTO -OWS	4513 DURHAM - CHAPEL HILL BOULEVARI		DURHAM	NC	LUST
27703	S1015953226	110054847190	NC DOT DIV 5 DURHAM BRIDGE #12	DURHAM COUNTY BRIDGE #12	**	DURHAM	NC	FINDS
27703	S1015745020	NCP101712061	NC DOT DIV 5 DURHAM BRIDGE #12	DURHAM COUNTY BRIDGE #12	**	DURHAM	NC	RCRA-NonGen
27703	S1015745022	NCP101712063	NC DOT DIV 5 DURHAM BRIDGE #137	DURHAM COUNTY BRIDGE #137	**	DURHAM	NC	RCRA-NonGen
27703	S1015953228	110054847216	NC DOT DIV 5 DURHAM BRIDGE #137	DURHAM COUNTY BRIDGE #137	**	DURHAM	NC	FINDS
27703	S1015953229	110054847225	NC DOT DIV 5 DURHAM BRIDGE #154	DURHAM COUNTY BRIDGE #154	**	DURHAM	NC	FINDS
27703	S1015745023	NCP101712064	NC DOT DIV 5 DURHAM BRIDGE #154	DURHAM COUNTY BRIDGE #154	**	DURHAM	NC	RCRA-NonGen
27703	S1015953274	110054847671	NC DOT DIV 5 DURHAM BRIDGE #156	DURHAM COUNTY BRIDGE #156	**	DURHAM	NC	FINDS
27703	S1015745024	NCP101712065	NC DOT DIV 5 DURHAM BRIDGE #156	DURHAM COUNTY BRIDGE #156	**	DURHAM	NC	RCRA-NonGen
27703	S1015745025	NCP101712066	NC DOT DIV 5 DURHAM BRIDGE #169	DURHAM COUNTY BRIDGE #169	**	DURHAM	NC	RCRA-NonGen
27703	S1015953275	110054847680	NC DOT DIV 5 DURHAM BRIDGE #169	DURHAM COUNTY BRIDGE #169	**	DURHAM	NC	FINDS
27703	S1015745021	NCP101712062	NC DOT DIV 5 DURHAM BRIDGE #71	DURHAM COUNTY BRIDGE #71	**	DURHAM	NC	RCRA-NonGen
27703	S1015953227	110054847207	NC DOT DIV 5 DURHAM BRIDGE #71	DURHAM COUNTY BRIDGE #71	**	DURHAM	NC	FINDS
27703	S130373396		DELTA 100KV TRANSMISSION LINE	DURHAM FWY S	**	DURHAM	NC	NPDES
27703	S1003137419	0-021255	DURHAM TERMINAL	E. DURHAM STATION, P.O. BX 11324	**	DURHAM	NC	UST
27703	S1007725487	110018821266	DURHAM TERMINAL	EAST DURHAM STATION, P.O. BX 11324		DURHAM	NC	FINDS
27703	S1016642122	110018606427	CHANDLER CONCRETE COMPANY	DURHAM-ELLIS ROAD PLANT #607 1014 E		DURHAM	NC	FINDS

EDR ZIP Code Scan Report

ZIP	EDR-ID	Facility ID	Name	Address	Map/Dir/Dist	City	State	Databases
27703	S117329808		BRYANT PROPERTY (JUDITH)	2105 EASTWOOD DRIVE		DURHAM	NC	LUST
27703	U003136179	0-015832	HERTZ EQUIPMENT RENTAL CORP.	1002 ELLIS ROAD		DURHAM	NC	IMD, LUST, UST
27703	1027647763	110022549875	ELLIS ROAD PLANT #606	1014 ELLIS RD		DURHAM	NC	FINDS
27703	1027612711		ELLIS ROAD PLANT #606	1014 ELLIS RD		DURHAM	NC	
27703	S117917981		ELLIS ROAD PLANT #606	1014 ELLIS RD		DURHAM	NC	NPDES
27703	1007704050		CHANDLER CONCRETE COMPANY	1014 ELLIS ROAD		DURHAM	NC	ICIS
27703	1014205070		LUBE TECHNOLOGY AUTO SVCS	1015 ELLIS RD		DURHAM	NC	EDR Historical Auto Stations
27703	1014204425		RIDDLE ROAD AUTO AUTO REPR	1100 ELLIS RD		DURHAM	NC	EDR Historical Auto Stations
27703	1016611507	110012197096	CANCO CONSTRUCTION NC INC	1101 ELLIS RD		DURHAM	NC	FINDS
27703	1004747197	NCR000136796	CANCO CONSTRUCTION NC INC	1101 ELLIS RD		DURHAM	NC	RCRA-NonGen
27703	S126204680		CANCO SURFACE SPILL	1101 ELLIS ROAD		DURHAM	NC	
27703	S112338127		CANCO SURFACE SPILL	1101 ELLIS ROAD		DURHAM	NC	
27703	1014205431		REXS SERVICE STATION	1225 ELLIS RD		DURHAM	NC	EDR Historical Auto Stations
27703	1014205066		FRANKS AUTO SERVICE	1316 ELLIS RD		DURHAM	NC	EDR Historical Auto Stations
27703	S130369196		BRAXTON	1432 ELLIS ROAD		DURHAM	NC	NPDES
27703	S130362132		ATWATER	1443 ELLIS ROAD		DURHAM	NC	NPDES
27703	1016635674	110004041947	SOUTHERN HIGH SCHOOL SHOP	1818 ELLIS RD		DURHAM	NC	FINDS
27703	1000461703	NCD986185155	SOUTHERN HIGH SCHOOL SHOP	1818 ELLIS RD		DURHAM	NC	RCRA-NonGen
27703	S128647316		SOUTHERN INDUSTRIAL DIESEL SPILL	1860 ELLIS ROAD		DURHAM	NC	
27703	1007713488	110018700887	IMMANUEL FWB CHURCH	2013 ELLIS ROAD		DURHAM	NC	FINDS
27703	U004371455		SHEETZ INC 776	2111 ELLIS ROAD		DURHAM	NC	UST
27703	1015922802	110044979529	ENTHALPY ANALYTICAL	2202 ELLIS RD		DURHAM	NC	FINDS
27703	1012183635	NCR000148403	ENTHALPY ANALYTICAL	2202 ELLIS RD		DURHAM	NC	RCRA-CESQG
27703	1014782934	110043189545	21MT ELLIS ROAD	2202 ELLIS RD, STE D		DURHAM	NC	FINDS
27703	1026393331	110070692757	AVAZYME INC. (PRODUCT CHEMISTRY)	2202 ELLIS RD., SUITE A		DURHAM	NC	FINDS
27703	92141436			2400 ELLIS RD		DURHAM	NC	ERNS
27703	S130363478		PARMER ELLIS	2400 ELLIS RD		DURHAM	NC	NPDES
27703	93159790			2400 ELLIS RD		DURHAM	NC	ERNS
27703	2006805568			2400 ELLIS ROAD		DURHAM	NC	ERNS
27703	1026631637		REICHHOLD INC.	2400 ELLIS ROAD		DURHAM	NC	PRP
27703	1000831529	NCD986194272	Q SQUARED SOLUTIONS LLC	2400 ELLIS ROAD		DURHAM	NC	RCRAInfo-SQG, UST
27703	1026631617		REICHHOLD CHEMICALS, INC.	2400 ELLIS ROAD		DURHAM	NC	PRP
27703	1026589176		DOW REICHHOLD SPECIALTY LATEX, LLC	2400 ELLIS ROAD SUITE 100		DURHAM	NC	PRP
27703	1008303771	110021940890	RESEARCH TRIANGLE CHARTER ACADEM	2418 ELLIS RD		DURHAM	NC	ICIS, FINDS
27703	1016085515	110022565810	2619 ELLIS ROAD	2619 ELLIS RD		DURHAM	NC	FINDS
27703	S109504451		2619 ELLIS ROAD	2619 ELLIS RD		DURHAM	NC	NPDES
27703	S108491655		2717 ELLIS ROAD	2717 ELLIS RD		DURHAM	NC	NPDES
27703	1008389899	110022565115	2717 ELLIS ROAD	2717 ELLIS RD		DURHAM	NC	FINDS
27703	1007722152	110018787909	BRIGGS, JAMES	2717 ELLIS ROAD		DURHAM	NC	FINDS
27703	1007709564	110018661599	MASSEY, GORDON	2916 ELLIS ROAD		DURHAM	NC	FINDS
27703	1023538790	110069526677	SCIGRIP	600 ELLIS RD		DURHAM	NC	FINDS, TSCA
27703	S117919861		IPS STRUCTURAL ADHESIVES	600 ELLIS RD		DURHAM	NC	NPDES, IMD
27703	S121514989		IPS CORPORATION - DURHAM PLANT	600 ELLIS ROAD		DURHAM	NC	
27703	1004747072	NCR000135509	IPS STRUCTURAL ADHESIVES INC	600 ELLIS ROAD		DURHAM	NC	RCRAInfo-LQG
27703	1014206085		QUALITY VW SERVICE ENGINE REPR	603 ELLIS RD		DURHAM	NC	EDR Historical Auto Stations
27703	1014783074	110043550225	CHESSON LABS	603 ELLIS RD		DURHAM	NC	FINDS
27703	1014472692	NCS000001695	CHESSON LABS	603 ELLIS RD		DURHAM	NC	RCRA-NonGen
27703	1016637875	110004045514	MERCHANT'S INC #02001	607 ELLIS RD		DURHAM	NC	FINDS
27703	1010697009	110033022146	HERITAGE-CRYSTAL CLEAN LLC	607 ELLIS RD		DURHAM	NC	FINDS
27703	1000535977	NCD986193100	MERCHANT'S INC #02001	607 ELLIS RD		DURHAM	NC	RCRA-NonGen
27703	1026497710	NCS000002689	ELLIS ROAD WAREHOUSE	607 ELLIS RD #57		DURHAM	NC	RCRA-NonGen
27703	1026561021	110070862163	ELLIS ROAD WAREHOUSE	607 ELLIS RD #57		DURHAM	NC	FINDS
27703	1015945291	110045982736	WASTE TO GREEN	607 ELLIS RD 49B8		DURHAM	NC	FINDS
27703	1014956070	NCR000153551	WASTE TO GREEN	607 ELLIS RD 49B8		DURHAM	NC	RCRA-NonGen
27703	S117919530		ELLIS ROAD WAREHOUSE - 57	607 ELLIS ROAD #57		DURHAM	NC	NPDES
27703	1024369273	110070271343	SIGNS UNLIMITED, INC.	607 ELLIS ROAD, SUITE 51-A		DURHAM	NC	FINDS
27703	1017787734	110064381994	PHILCO SERVICES	706 ELLIS RD, BLDG 4		DURHAM	NC	RCRA-NonGen, FINDS
27703	U003136117	0-015588	REGIONAL COMMERCE CENTER	706 ELLIS ROAD		DURHAM	NC	UST
27703	1007726388	110018830283	REYNOLDS-DURHAM SHEDS (FORMER	706 ELLIS ROAD		DURHAM	NC	FINDS
27703	S114040029		ECONOMY WASTE TRANSIT	706 ELLIS ROAD		DURHAM	NC	
27703	U001186524	0-000753	CAROLINA DISTRIBUTING	712 ELLIS RD		DURHAM	NC	IMD, LUST, UST
27703	1007711889	110018684850	CAROLINA DISTRIBUTING	712 ELLIS ROAD		DURHAM	NC	FINDS
27703	1007717315	110018739329	BURTON LINES, INCORPORATED	815 ELLIS ROAD		DURHAM	NC	FINDS
27703	U003144886	0-016461	BURTON LINES, INC	815 ELLIS ROAD		DURHAM	NC	UST
27703	1005540279	110006670450	SOUTHERN BULK HAULERS INCORPORA'	820 ELLIS ROAD		DURHAM	NC	FINDS
27703	U001202148	0-025051	GIANT PORTLAND CEMENT CO.	820 ELLIS ROAD / P.O. BOX 11097		DURHAM	NC	UST

EDR ZIP Code Scan Report

ZIP	EDR-ID	Facility ID	Name	Address	Map/Dir/Dist	City	State	Databases
27703	1007704907	110018615024	GIANT PORTLAND CEMENT CO.	820 ELLIS ROAD / P.O. BOX 11097		DURHAM	NC	FINDS
27703	1016648623	110001500590	INTERMONT GROUP LTD	824 ELLIS RD		DURHAM	NC	FINDS
27703	1004548551		INTERMONT GROUP LTD.	824 ELLIS ROAD		DURHAM	NC	ICIS
27703	S130370686		AMERICAN INDUSTRIAL CENTER WILLIAM	905 ELLIS ROAD		DURHAM	NC	NPDES
27703	1004746403	NCD986231314	ROADWAY EXPRESS INC	920 ELLIS RD		DURHAM	NC	RCRA-NonGen
27703	1016615986	110004050721	ROADWAY EXPRESS INC	920 ELLIS RD		DURHAM	NC	FINDS
27703	1000782491	0-015687	ROADWAY EXPRESS, INC.	920 ELLIS ROAD		DURHAM	NC	IMD, LUST, UST
27703	1007724940	110018815807	BRIGGS RESIDENCE JAMES	ELLIS ROAD	**	DURHAM	NC	FINDS
27703	1016698533	110056354644	VITRAN EXPRESS - DURHAM	920 ELLISROAD		DURHAM	NC	FINDS
27703	1015947122	110046531614	GLAXOSMITHKLINE IMPERIAL CENTER C/	4117 EMPEROR BLVD		DURHAM	NC	FINDS
27703	1000439347	NCD982117384	KBI BIOPHARMA	4117 EMPEROR BLVD		DURHAM	NC	RCRAInfo-SQG, RCRAInfo-TSDF
27703	S128271892		KBI BIOPHARMA INC. - EMPEROR RD	4117 EMPEROR RD		DURHAM	NC	NPDES
27703	1016607207	110004031075	EMBREX INC AVIAN RESEARCH CTR	4222 EMPEROR BLVD		DURHAM	NC	FINDS
27703	1016169434	NCR000159376	ASTRAZENECA PHARMACEUTICALS LP	4222 EMPEROR BLVD		DURHAM	NC	RCRAInfo-SQG
27703	1004745346	NCD982094526	EMBREX INC AVIAN RESEARCH CTR	4222 EMPEROR BLVD		DURHAM	NC	RCRA-CESQG
27703	1017716681	110055931522	ASTRAZENECA PHARMACEUTICALS LP	4222 EMPEROR BLVD		DURHAM	NC	FINDS
27703	1016669373	110004013718	ICAGEN INC	4222 EMPEROR BLVD		DURHAM	NC	FINDS
27703	1018158102	NCR000165944	ASTRAZENECA PHARMACEUTICALS LP	4222 EMPEROR BLVD STE 250		DURHAM	NC	RCRAInfo-SQG
27703	1018383335	110069462904	ARBIOM INC	4222 EMPEROR BLVD STE 300		DURHAM	NC	FINDS
27703	1019324290	NCR000167684	ARBIOM INC	4222 EMPEROR BLVD STE 300		DURHAM	NC	RCRA-CESQG
27703	1016631276	110055931498	NEUSENTIS LIMITED	4222 EMPEROR BLVD STE 350		DURHAM	NC	FINDS
27703	1016169431	NCR000159343	NEUSENTIS (PFIZER)	4222 EMPEROR BLVD STE 390		DURHAM	NC	RCRA-NonGen
27703	1024727304		VAST THERAPEUTICS	4222 EMPEROR BOULEVARD, SUITE 470		DURHAM	NC	
27703	1024889298	NCR000172700	VAST THERAPEUTICS	4222 EMPEROR BOULEVARD, SUITE 470		DURHAM	NC	RCRAInfo-SQG
27703	1001079027	110004053452	VAST THERAPEUTICS	4222 EMPEROR BOULEVARD, SUITE 470		DURHAM	NC	RCRA-NonGen, FINDS
27703	1024415499	110070332863	127858 - ROYAL THREADS LLC	4300 EMPEROR BLVD.		DURHAM	NC	FINDS
27703	1018276977	110067676205	ENVISIA THERAPEUTICS, INC	4301 EMPEROR BLVD		DURHAM	NC	RCRA-NonGen, FINDS
27703	1016449499	110056322359	EXCHANGE PLACE 1	4301 EMPEROR BLVD		DURHAM	NC	RCRA-NonGen, FINDS
27703	1019900905	110070126403	ALCON	4301 EMPEROR BLVD STE 400		DURHAM	NC	FINDS, RCRAInfo-LQG
27703	1012105819	110038977541	IMPERIAL TOWER	4309 EMPEROR BOULEVARD		DURHAM	NC	FINDS
27703	1005845932	110008055718	SOLECTRON CORP	4500 EMPEROR BLVD		RESEARCH TRIANGLE PARK	NC	FINDS
27703	S109611325		L. C. INDUSTRIES FOR THE BLIND	4500 EMPEROR BLVD		DURHAM	NC	UIC
27703	2011994215			4500 EMPEROR BLVD		DURHAM	NC	ERNS
27703	S112338261		L.C.INDUSTRIES(EMPEROR BLVD)	4500 EMPEROR BLVD		DURHAM	NC	
27703	1024389221	110070295229	133552 - PATHEON PHARMACEUTICALS S	4815 EMPEROR BLVD, SUITE 300		DURHAM	NC	FINDS
27703	1005539056	110006712487	MIAL, RUTH MCKEITHON - RES.	122 EAST END AVENUE		DURHAM	NC	FINDS
27703	1014206068		WILLIAMS BILL GARAGE	524 EAST END AVE		DURHAM	NC	EDR Historical Auto Stations
27703	1014205162		PARKERS GARAGE REPR	527 EAST END AVE		DURHAM	NC	EDR Historical Auto Stations
27703	1025986312	110070599086	3507 ESTHER DRIVE	3507 ESTHER DR		DURHAM	NC	FINDS
27703	1025917154		3507 ESTHER DRIVE	3507 ESTHER DR		DURHAM	NC	
27703	S108491376		3610 ESTHER DRIVE	3610 ESTHER DR		DURHAM	NC	NPDES
27703	1008389079	110022566793	3610 ESTHER DRIVE	3610 ESTHER DR		DURHAM	NC	FINDS
27703	S108491380		3714 ESTHER DRIVE	3714 ESTHER DR		DURHAM	NC	NPDES
27703	1010231149	110029526207	3714 ESTHER DRIVE	3714 ESTHER DR		DURHAM	NC	FINDS
27703	S113491409		ROLLINGVIEW STATE RECREATION AREA/	3940 FALLS LAKE RD		DURHAM	NC	NPDES
27703	S123346506		ROLLINGVIEW MARINA WWTF	3940 FALLS LAKE RD		DURHAM	NC	NPDES
27703	1005539708	110006717678	ROLLINGVIEW MARINA WWTF	3940 FALLS LAKE RD		DURHAM	NC	FINDS
27703	U003146732	0-030560	ROLLINGVIEW MARINA	3940 FALLS LAKE ROAD		DURHAM	NC	UST
27703	2007845456			3940 FALLS LAKE ROAD		DURHAM	NC	ERNS
27703	1011541735	110018761099	BELL S STOP-N-SHOP	907 FAYETTEVILLE STREET		DURHAM	NC	ICIS, FINDS
27703	S130367916		FENDOL FARMS - LENNAR CAROLINAS LC	FENDOL FARM PARKWAY	**	DURHAM	NC	NPDES
27703	2013048530			4600 FILICON DRIVE	**	DURHAM	NC	ERNS
27703	1016698624	110056356152	914 FLANDERS DRIVE	914 FLANDERS DR		DURHAM	NC	FINDS
27703	S108491538		1614 FLETCHERS CHAPEL ROAD	1614 FLETCHERS CHAPEL RD		DURHAM	NC	NPDES
27703	1008389161	110022567346	1614 FLETCHERS CHAPEL ROAD	1614 FLETCHERS CHAPEL RD		DURHAM	NC	FINDS
27703	1014204385		SULLIVANS GARAGE AUTO RPR	1731 FLETCHERS CHAPEL RD		DURHAM	NC	EDR Historical Auto Stations
27703	S130362113		FLETCHER'S MILL	2018 FLETCHERS CHAPEL ROAD		DURHAM	NC	NPDES
27703	S108491665		3027 FORRESTER STREET	3027 FORRESTER ST		DURHAM	NC	NPDES
27703	1008389131	110022567523	3027 FORRESTER STREET	3027 FORRESTER ST		DURHAM	NC	FINDS
27703	S108492091		3807 FREEMAN ROAD	3807 FREEMAN RD		DURHAM	NC	NPDES
27703	1004547621	110006672760	HALES, DAVID ALAN - RESIDENCE	3807 FREEMAN ROAD		DURHAM	NC	FINDS
27703	1020261705		THRIFTY FOOD MART OF DURHAM	3626 WK FRST HWY	**	DURHAM	NC	EDR Historical Auto Stations
27703	2001588571			GAS STATION	**	DURHAM	NC	ERNS
27703	U003136257	0-016053	CARDEN PUMP SALES & SERVICE	3608 GIBSON ROAD		DURHAM	NC	UST
27703	1007724896	110018815362	CARDEN PUMP SALES AND SERVICE	3608 GIBSON ROAD		DURHAM	NC	FINDS
27703	1014205986		BP TRANSCRIPTION	819 GLENCO RD		DURHAM	NC	EDR Historical Auto Stations

EDR ZIP Code Scan Report

ZIP	EDR-ID	Facility ID	Name	Address	Map/Dir/Dist	City	State	Databases
27703	1000161176	NCD040047888	STRAYHORN WASTE OIL SERVICES	2219 GLOVER RD		DURHAM	NC	IMD, RCRA-NonGen
27703	1016631291	110004018214	STRAYHORN WASTE OIL SERVICES	2219 GLOVER RD		DURHAM	NC	FINDS
27703	U003144893	0-016515	STRAYHORN'S WASTE OIL SERVICE	2219 GLOVER ROAD		DURHAM	NC	LUST, UST
27703	U003136498	0-016862	BILL'S IRON SHOP, INC.	2225 GLOVER RD.PO BOX 11487		DURHAM	NC	UST
27703	1007724636	110018812766	BILL S IRON SHOP. INCORPORATED	2225 GLOVER RD.PO BOX 11487		DURHAM	NC	FINDS
27703	1010708349	110033013780	RESIDENCE	2714 GLOVER ROAD		DURHAM	NC	FINDS
27703	S108492012		HAMM GEOTHERMAL AQUEOUS WELLS	2802 GLOVER RD		DURHAM	NC	UIC, NPDES
27703	1005604458	110006711594	FOX, BILLY E.-RESIDENCE	2802 GLOVER ROAD		DURHAM	NC	FINDS
27703	S108492166		2810 GLOVER ROAD	2810 GLOVER RD		DURHAM	NC	NPDES
27703	1016877775	110059806624	2826 GLOVER RD	2826 GLOVER RD		DURHAM	NC	FINDS
27703	1010040542	110028122895	DON C CHRISTIAN CO.	1410 GOLEY CROSS STREET		DURHAM	NC	FINDS
27703	U001188185	0-003283	DON C. CHRISTIAN CO., INC.	SOUTH GOLEY ST. & CROSS ST.		DURHAM	NC	UST
27703	1014206071		FWLLER M M INC	600 GRANTHAM ST		DURHAM	NC	EDR Historical Auto Stations
27703	1015805929	110004023379	MCE CO INC	113 S GREGSON ST		DURHAM	NC	FINDS
27703	1010415624	NCD981025257	MCE CO INC	113 S GREGSON ST		DURHAM	NC	RCRA-NonGen
27703	1007727559	110018842047	MARRIOT HOTEL	4700 GUARDIAN DRIVE		RTP	NC	FINDS
27703	1020869043		SOUTHFORK COMMUNITY STORE	GUESS RD	**	DURHAM	NC	EDR Historical Auto Stations
27703	1000327809	NCD991278714	CAROCHEM	540 GULF ST	H, SW, 1/2 - 1	DURHAM	NC	CERCLIS-NFRAP, RCRA-CESQG, RAATS
27703	1016631235	110004051775	CAROCHEM	544 GULF ST		DURHAM	NC	FINDS
27703	1007722153	110018787918	SPINKS III, JAMES	419 GUS ROAD		DURHAM	NC	FINDS
27703	1027024338	110071089144	HARDEE STREET APARTMENTS	700 HARDEE STREET		DURHAM	NC	US BROWNFIELDS, FINDS
27703	1016640024	110004030548	KAR COLOR INC	903 HARDEE ST		DURHAM	NC	FINDS
27703	1000108193	NCD982088528	KAR COLOR INC	903 HARDEE ST		DURHAM	NC	RCRA-NonGen
27703	1016958895	NCR000164590	NATIONAL COATINGS & SUPPLIES	903 N HARDEE ST		DURHAM	NC	RCRA-CESQG
27703	1017373099	110061054816	NATIONAL COATINGS & SUPPLIES	903 N HARDEE ST		DURHAM	NC	FINDS
27703	1007717341	110018739560	CANADA DRY BOTTLING/RALEIGH-D	921 HARDEE STREET		DURHAM	NC	FINDS
27703	U003144909	0-016586	CANADA DRY BOTTLING/RALEIGH-DUR.	921 HARDEE STREET		DURHAM	NC	UST
27703	S108491852		709 HAROLD DRIVE	709 HAROLD DR		DURHAM	NC	NPDES
27703	2002619847			2002 HART ST.		DURHAM	NC	ERNS
27703	1000832168	NCD986229821	PUBLIC SERVICE GAS CO OF NC	3001 HARVARD AVE		DURHAM	NC	RCRA-NonGen
27703	1016604983	110004049841	PUBLIC SERVICE GAS CO OF NC	3001 HARVARD AVE		DURHAM	NC	FINDS
27703	1026589736		DURHAM AUTO PARTS & SCRAP METAL C	1035 HARVEST STREET		DURHAM	NC	PRP
27703	1014784310	110041944402	SHIMAR RECYCLING	938 HARVEST ST		DURHAM	NC	FINDS
27703	S117917738		SHIMAR RECYCLING	938 HARVEST ST		DURHAM	NC	NPDES
27703	S130364872		LIMITED LICK CREEK FORCE MAIN REPL	HARVEST ST.	**	DURHAM	NC	NPDES
27703	S112338145		119 HERBERT STREET	119 HERBERT STREET		DURHAM	NC	
27703	S126204690		119 HERBERT STREET	119 HERBERT STREET		DURHAM	NC	
27703	S110303349		251 HESTER ROAD	251 HESTER RD	12, ENE, 1/4 - 1/2	DURHAM	NC	
27703	1014783530	110040768988	251 HESTER ROAD	251 HESTER RD		DURHAM	NC	NPDES
27703	S108491342		252 HESTER ROAD	252 HESTER RD		DURHAM	NC	NPDES
27703	1009325890	110024409255	252 HESTER ROAD	252 HESTER RD		DURHAM	NC	FINDS
27703	1016624641	110055254567	1912 SO HI DRIVE	1912 SO HI DR		DURHAM	NC	FINDS
27703	S108492539		2023 HICKORY NUT DRIVE	2023 HICKORY NUT DR		DURHAM	NC	NPDES
27703	1007722148	110018787865	PENDERGRASS, MARY	2023 HICKORY NUT DRIVE		DURHAM	NC	FINDS
27703	S113491605		HICKORY TRACE LOT #6 SFR	HICKORY TRACE LN	**	DURHAM	NC	NPDES
27703	1014205407		CROWN GASOLINE STATION	2106 NC HIGHWAY 54		DURHAM	NC	EDR Historical Auto Stations
27703	S112061410		2422 US HIGHWAY 70E	2422 US HIGHWAY 70E		DURHAM	NC	
27703	S112338283		2422 US HIGHWAY 70E	2422 US HIGHWAY 70E		DURHAM	NC	
27703	1005540225	110006719961	WATKINS MOTOR LINES	3123 US HIGHWAY 70		DURHAM	NC	FINDS
27703	S125246710		CIRCLE K STORE # 2723442	346 US HIGHWAY 70 EAST	**	DURHAM	NC	LUST
27703	U001195766	0-015276	TERMINIX SERVICES II	2712 HILLSBOROUGH RD		DURHAM	NC	UST
27703	1007726498	110018831380	TERMINIX SERVICES II	2712 HILLSBOROUGH ROAD		DURHAM	NC	FINDS
27703	1016648645	110004014539	PEACH AUTO PAINTING & COLLISION	3172-F HILLSBOROUGH RD		DURHAM	NC	FINDS
27703	1004744432	NC0000992628	PEACH AUTO PAINTING & COLLISION	3172-F HILLSBOROUGH RD		DURHAM	NC	RCRA-NonGen
27703	1008389130	110022566828	226 HOCUTT ROAD	226 HOCUTT RD		DURHAM	NC	FINDS
27703	S108491331		226 HOCUTT ROAD	226 HOCUTT RD		DURHAM	NC	NPDES
27703	1007720967	110018775994	LOVELL, ARNOLD	311 HOCUTT ROAD		DURHAM	NC	FINDS
27703	1014203706		RAINBOW CARPET DYEING	312 HOCUTT RD		DURHAM	NC	EDR Historical Cleaners
27703	S130409691		VEILBAUM PROPERTY (DAVID)	402 HOCUTT ROAD		DURHAM	NC	LUST
27703	1004552065	110006713501	TEASLEY, ARTHUR - RESIDENCE	413 HOCUTT RD		DURHAM	NC	FINDS
27703	S108491400		413 HOCUTT ROAD	413 HOCUTT RD		DURHAM	NC	NPDES
27703	S130370092		HARLOWE POINT	3712 HOLDER RD		DURHAM	NC	NPDES
27703	S130374631		WESLEY DOWNS	4420 HOLDER ROAD		DURHAM	NC	NPDES
27703	1014204773		WHITES AUTOMOTIVE AUTO RPR	4815 HOLDER RD		DURHAM	NC	EDR Historical Auto Stations
27703	1014206038		LEES SERVICE CENTER GAS STA	1805 HOLLOWAY ST		DURHAM	NC	EDR Historical Auto Stations

EDR ZIP Code Scan Report

ZIP	EDR-ID	Facility ID	Name	Address	Map/Dir/Dist	City	State	Databases
27703	S127734074		1812 HOLLOWAY ST. SPILL	1812 HOLLOWAY ST.	B, NNE, 1/4 - 1/2	DURHAM	NC	
27703	S130363388		HOLLOWAY STREET ABC STORE	1928 HOLLOWAY STREET		DURHAM	NC	NPDES
27703	1014202945		WHITE STAR LAUNDRY & CLEANERS INC	1933 HOLLOWAY ST		DURHAM	NC	EDR Historical Cleaners
27703	1014203672		WHITE STAR LAUNDRY	1935 HOLLOWAY ST		DURHAM	NC	EDR Historical Cleaners
27703	1014206027		ANDREWS OIL CO GAS STA	2215 HOLLOWAY ST		DURHAM	NC	EDR Historical Auto Stations
27703	S128650608		ANDREWS PROPERTY	2215 HOLLOWAY STREET		DURHAM	NC	LUST
27703	1014206050		ETNA SELF SERVE GAS STATIONS	2301 HOLLOWAY ST		DURHAM	NC	EDR Historical Auto Stations
27703	U003144868	0-016343	CIRCLE K 2723162	2301 HOLLOWAY ST.		DURHAM	NC	LUST, UST
27703	1007726239	110018828795	PANTRY 3162 (ETNA 281)	2301 HOLLOWAY ST.		DURHAM	NC	FINDS
27703	1014203267		TRIANGLE LAUNDROMAT & CLEANERS	2400 HOLLOWAY ST		DURHAM	NC	EDR Historical Cleaners
27703	1014206016		FOWLER M M INC CONVENIENCE STR	2406 HOLLOWAY ST		DURHAM	NC	EDR Historical Auto Stations
27703	S128649766		JOYLAND FAMILY FARE BP	2406 HOLLOWAY STREET		DURHAM	NC	LUST
27703	U003134148	0-002268	JOYLAND BP 315	2406 HOLLOWAY STREET		DURHAM	NC	LUST TRUST, INST CONTROL, IMD, UST
27703	S117666684		CARROLL CLEANERS	2627 HOLLOWAY ST		DURHAM	NC	DRYCLEANERS
27703	1014203068		CAROLL CLEANER	2627 HOLLOWAY ST		DURHAM	NC	EDR Historical Cleaners
27703	U001196172	0-015882	FIRE STATION 8	2725 HOLLOWAY STREET		DURHAM	NC	UST
27703	1007702988	110018595796	FIRE STATION #8	2725 HOLLOWAY STREET		DURHAM	NC	FINDS
27703	1014203399		MAYTAG COIN LAUNDRY COIN OPR	2944 HOLLOWAY ST		DURHAM	NC	EDR Historical Cleaners
27703	1014204380		TAYLORS TECHNICAL	3114 HOLLOWAY ST		DURHAM	NC	EDR Historical Auto Stations
27703	1014206356		HERNANDEZ AUTO REPAIR	3323 HOLLOWAY ST		DURHAM	NC	EDR Historical Auto Stations
27703	1000409361	NCD982149320	CORNER OF HOPE, LLC D/B/A MATTHEW'S	3401 HOLLOWAY STREET		DURHAM	NC	RCRA-CESQG
27703	1025467794	110004035641	CORNER OF HOPE, LLC D/B/A MATTHEW'S	3401 HOLLOWAY STREET		DURHAM	NC	FINDS
27703	1014204708		CAR CARE EXPRESS ENGINE REPR	3626 HOLLOWAY ST		DURHAM	NC	EDR Historical Auto Stations
27703	1014204381		WALKERS GARAGE ENGINE REPR	3702 HOLLOWAY ST	**	DURHAM	NC	EDR Historical Auto Stations
27703	1014202824		DDE OF DURHAM INC	3703 HOLLOWAY ST	**	DURHAM	NC	EDR Historical Cleaners
27703	S108492835		THE GROCERY MART	3718 HOLLOWAY ST		DURHAM	NC	LUST TRUST, NPDES
27703	U001188559	0-003899	THE GROCERY MART	3718 HOLLOWAY STREET		DURHAM	NC	IMD, LUST, UST
27703	U003144741	0-015623	CANADY'S AUTO CLEANING	HOLLOWAY AND HYDE PARK STREETS		DURHAM	NC	UST
27703	1007726120	110018827607	CANADY S AUTO CLEANING	HOLLOWAY AND HYDE PARKS STREETS		DURHAM	NC	FINDS
27703	S111161303		CHURCH'S CHICKEN	HOLLOWAY ST & MIAMI BLVD	B, NNE, 1/4 - 1/2	DURHAM	NC	LUST TRUST, LUST
27703	1015934056	110045551336	FORTRESS METALS INC	217 S HOLMAN ST		DURHAM	NC	FINDS
27703	1015745385	NCS000001817	FORTRESS METALS INC	217 S HOLMAN ST		DURHAM	NC	RCRA-NonGen
27703	1007716556	110018731719	CIRCLE K #4731	2502 HOLOWAY ST.		DURHAM	NC	FINDS
27703	U003136007	0-015070	CIRCLE K 4731	2502 HOLOWAY ST.		DURHAM	NC	UST
27703	S118362122		SORRELL PROPERTY	4405 HOLT SCHOOL ROAD		DURHAM	NC	INST CONTROL, LUST
27703	S127097611		S HOOVER ROAD RECYCLING & TRANSFI	1017 S HOOVER RD		DURHAM	NC	NPDES
27703	1026704995	110070885370	S HOOVER ROAD RECYCLING & TRANSFI	1017 S HOOVER RD		DURHAM	NC	FINDS
27703	1014393880	NCR000149559	RESOURCE REFORMERS LLC	217 S HOOVER RD		DURHAM	NC	RCRA-NonGen
27703	1014782669	110042170218	RESOURCE REFORMERS LLC	217 S HOOVER RD		DURHAM	NC	FINDS
27703	1007725400	110018820409	SEARS. ROEUCK AND CO.	222 NORTH HOOVER ROAD		DURHAM	NC	FINDS
27703	U003136184	0-015850	SEARS, ROEUCK AND CO.	222 NORTH HOOVER ROAD		DURHAM	NC	UST
27703	S113486710		DUKE POWER COMPANY / WEST TRUCKII	224 HOOVER ROAD		DURHAM	NC	
27703	1004747164	NCR000136457	LAIDLAW TRANSIT SERVICES INC	224 N HOOVER RD		DURHAM	NC	RCRA-NonGen
27703	1016604960	110006541395	LAIDLAW TRANSIT SERVICES INC	224 N HOOVER RD		DURHAM	NC	FINDS
27703	S112337432		MV TRANSPORT/DATA BUS SITE	224 N. HOOVER DR.		DURHAM	NC	
27703	1007707856	110018644519	DURHAM AREA TRANSIT AUTHORITY	224 NORTH HOOVER		DURHAM	NC	FINDS
27703	1024889259	NCR000172296	AMAZON.COM SERVICES LLC - DRT1	224 NORTH HOOVER ROAD		DURHAM	NC	RCRA-NonGen
27703	1024703500	110070491897	AMAZON.COM SERVICES LLC - DRT1	224 NORTH HOOVER ROAD		DURHAM	NC	FINDS
27703	1007675847	110018908547	LAFARGE NORTH AMERICA, INC. - DURH/	601 S HOOVER ROAD		DURHAM	NC	ICIS, FINDS
27703	1016659537	110001500297	BLUE CIRCLE CEMENT COMPANY	610 SOUTH HOOVER ROAD		DURHAM	NC	FINDS
27703	1004548546		ARGOS CEMENT, LLC - DURHAM TERMIN.	610 SOUTH HOOVER ROAD		DURHAM	NC	
27703	S121514970		ARGOS CEMENT, LLC - DURHAM TERMIN.	610 SOUTH HOOVER ROAD		DURHAM	NC	
27703	S130365525		HOOVER ROAD ATHLETIC PARK	632 NORTH HOOVER ROAD		DURHAM	NC	NPDES
27703	U001196004	0-015644	E.C. RAY & SONS, INC.	HOOVER ROAD	**	DURHAM	NC	UST
27703	1007726152	110018827929	E.C. RAY AND SONS, INCORPORATED	HOOVER ROAD	**	DURHAM	NC	FINDS
27703	U001824004	0-033671	CHEROKEE SANFORD GRP DURHAM PRC	S HOOVER ROAD		DURHAM	NC	UST
27703	1007725887	110018825280	CHEROKEE SANFORD GRP DURHAM P	SOUTH HOOVER ROAD	**	DURHAM	NC	FINDS
27703	1018359527	110067024874	621 HURLEY ROAD	621 HURLEY RD		DURHAM	NC	FINDS
27703	S108491937		3216 HURSEY STREET	3216 HURSEY ST		DURHAM	NC	NPDES
27703	1005538921	110006711825	ELIZABETH CARRASQUILLO-RESID.	3216 HURSEY STREET		DURHAM	NC	FINDS
27703	S108491362		3220 HURSEY STREET	3220 HURSEY ST		DURHAM	NC	NPDES
27703	1005539144	110006712806	HELTON, ANNMARIE - RESIDENCE	3221 HURSEY STREET		DURHAM	NC	FINDS
27703	1007696517	110018531043	WHISPERING PINES MHP	3408 HURSEY STREET		DURHAM	NC	FINDS

EDR ZIP Code Scan Report

ZIP	EDR-ID	Facility ID	Name	Address	Map/Dir/Dist	City	State	Databases
27703	U003136113	0-015575	TRUCKING TERMINAL	3215 US HWY 70		DURHAM	NC	UST
27703	1015933883	110045405343	BROWN FLEET SERVICES - RALEIGH	3303 US HWY 70 E		DURHAM	NC	FINDS
27703	S117917308		BROWN FLEET SERVICES - RALEIGH	3303 US HWY 70 E		DURHAM	NC	NPDES
27703	1024406755	110070322323	AMPAC MACHINERY CO.	319 US HWY. 70 EAST	**	DURHAM	NC	FINDS
27703	1021847102		GILMORE 66 SERVICE	INTERSECTN HWY #55/HWY #54	**	DURHAM	NC	EDR Historical Auto Stations
27703	1024365614	110070261976	SELF HELP (ANGIER AVENUE CHURCH)	INTERSECTION OF ASHE STREET AND DI	**	DURHAM	NC	FINDS
27703	1024456623		SELF HELP (ANGIER AVENUE CHURCH)	INTERSECTION OF ASHE STREET AND DI	**	DURHAM	NC	US BROWNFIELDS
27703	1024365613	110070261975	SELF HELP (IMAM)	INTERSECTION OF SALEM STREET AND /		DURHAM	NC	FINDS
27703	1024456624		SELF HELP (IMAM)	INTERSECTION OF SALEM STREET AND /	F, SW, 1/2 - 1	DURHAM	NC	US BROWNFIELDS
27703	1018325316	110022547742	STRATEGIC MATERIALS (DURHAM)	503 JCT RD		DURHAM	NC	FINDS
27703	S117917711		STRATEGIC MATERIALS (DURHAM)	503 JCT RD		DURHAM	NC	NPDES
27703	S108492863		TOWN & COUNTRY SPORTSMAN CLUB W	918 JCT RD		DURHAM	NC	NPDES
27703	1005539027	110006712245	HOWARD, LUCY / 914 JONES CIR.	914 JONES CIRCLE		DURHAM	NC	FINDS
27703	1005539028	110006673046	HOWARD, LUCY / 916 JONES CIR.	916 JONES CIRCLE		DURHAM	NC	FINDS
27703	1005539029	110006712254	HOWARD, LUCY / 918 JONES CIR.	918 JONES CIRCLE		DURHAM	NC	FINDS
27703	1005539030	110006712263	HOWARD, LUCY / 919 JONES CIR.	919 JONES CIRCLE		DURHAM	NC	FINDS
27703	S108492230		922 JONES CIRCLE	922 JONES CIR		DURHAM	NC	NPDES
27703	1005538997	110006711950	JONES, J.P. - RESIDENCE	922 JONES CIRCLE		DURHAM	NC	FINDS
27703	1005538978	110006711843	HIGHT, ROBERT / 924 JONES CIR.	924 JONES CIRCLE		DURHAM	NC	FINDS
27703	1005538979	110006711852	HIGHT, ROBERT / 926 JONES CIR.	926 JONES CIRCLE		DURHAM	NC	FINDS
27703	1005538972	110006712272	HOWARD, LUCY / 927 JONES CIR.	927 JONES CIRCLE		DURHAM	NC	FINDS
27703	1005538973	110006712281	HOWARD, LUCY / 931 JONES CIR.	931 JONES CIRCLE		DURHAM	NC	FINDS
27703	S111445266		STRATEGIC MATERIALS, INC.	503 JUNCTION RD		DURHAM	NC	
27703	1014203242		VIRGINIA CAROLINA LAUNDRY SUPPLY	639 JUNCTION RD		DURHAM	NC	EDR Historical Cleaners
27703	1009217793	NCS000000394	WP BALLARD	639 JUNCTION		DURHAM	NC	RCRA-NonGen
27703	S110729081		FORMER W P BALLARD DSCA SITE #32-00	639 JUNCTION RD		DURHAM	NC	UIC
27703	92103902			639 JUNCTION RD		DURHAM	NC	ERNS
27703	1001215029	NCR000007781	FORMER W P BALLARD FACILITY	639 JUNCTION RD		DURHAM	NC	RCRA-NonGen
27703	1014206337		EL TOQUE ESPECIAL ENGINE REPR	828 JUNCTION RD		DURHAM	NC	EDR Historical Auto Stations
27703	U003136499	0-016864	FRONT YARD BUSINESS	834 JUNCTION ROAD		DURHAM	NC	UST
27703	1007725895	110018825342	FRONT YARD BUSINESS	834 JUNCTION ROAD		DURHAM	NC	FINDS
27703	1009459281	110024815315	MCCREA AUTO SALVAGE	2200 KATE ST		DURHAM	NC	FINDS
27703	S117917499		ALWAYS BUYING SCRAP, INC.	2210 KATE ST		DURHAM	NC	NPDES
27703	1014205373		D & E AUTOMOTIVE SERVICES AUTO RPF	2400 KATE ST		DURHAM	NC	EDR Historical Auto Stations
27703	S130361164		SOUTHEAST REGIONAL LIFT STATION	4780 KEMP ROAD		DURHAM	NC	NPDES
27703	S113488704		KINGSMILL FARM II	5914 KEMP RD		DURHAM	NC	NPDES
27703	S117338491		KINGSMILL FARM II	5914 KEMP RD		DURHAM	NC	NPDES
27703	S113491119		JULIA MORTON SFR	6202 KINARD RD		DURHAM	NC	NPDES
27703	1020208349		PICKETT EARL L	1432 E LAWSON ST		DURHAM	NC	EDR Historical Auto Stations
27703	S108492864		TOWN N COUNTRY SITE	1432 LAWSON ST		DURHAM	NC	NPDES
27703	U003136277	0-016111	TOWN N' COUNTRY 2	1432 LAWSON STREET		DURHAM	NC	UST
27703	1005539556	110006716688	TOWN N COUNTRY SITE	1432 LAWSON STREET		DURHAM	NC	FINDS
27703	1016631232	110038291121	ADSOLUTION INC	1510 E LAWSON ST		DURHAM	NC	FINDS
27703	1012006925		ADSOLUTION INC	1510 E LAWSON ST		DURHAM	NC	SSTS
27703	S112061269		ALLPACK ASSEMBLY	1604 E. LAWSON STREET		DURHAM	NC	INST CONTROL, LUST
27703	S121478725		DURHAM TECHNICAL COMMUNITY COLLE	1604 EAST LAWSON STREET		DURHAM	NC	BROWNFIELDS, NPDES
27703	S130361580		DURHAM TECHNICAL COMMUNITY COLLE	1637 EAST LAWSON STREET		DURHAM	NC	NPDES
27703	1016635623	110006425127	DURHAM TECHNICAL COMMUNITY COLLE	1637 LAWSON ST		DURHAM	NC	FINDS
27703	1000831904	NCD986214922	DURHAM TECHNICAL COMMUNITY COLLE	1637 LAWSON ST		DURHAM	NC	RCRA-CESQG
27703	1000195640	NCD982095051	GAGE CAROLINA METALS INC	1648 LAWSON ST		DURHAM	NC	RCRA-NonGen, UST
27703	1016622441	110000800358	GAGE CAROLINA METALS INCORPORATE	1648 LAWSON STREET		DURHAM	NC	FINDS
27703	1026173007	NCR000174615	DURHAM EXCHANGE CLUB INDUSTRIES,	1717 E. LAWSON STREET		DURHAM	NC	RCRAInfo-LQG
27703	1026133294		DURHAM EXCHANGE CLUB INDUSTRIES,	1717 E. LAWSON STREET		DURHAM	NC	
27703	1026454232	110070813113	DURHAM EXCHANGE CLUB INDUSTRIES,	1717 E. LAWSON STREET		DURHAM	NC	FINDS
27703	1000832020	NCD986228153	TRIANGLE ELECTRIC MOTOR CO	1750 LAWSON ST		DURHAM	NC	RCRA-NonGen
27703	1020437945		COOLEY STEVEN & TERRY	349B LEESVILLE RD	**	DURHAM	NC	EDR Historical Auto Stations
27703	1025921107		5121 LEESVILLE ROAD	5121 LEESVILLE RD		DURHAM	NC	
27703	1025989962	110070603083	5121 LEESVILLE ROAD	5121 LEESVILLE RD		DURHAM	NC	FINDS
27703	S108491433		5412 LEESVILLE ROAD	5412 LEESVILLE RD		DURHAM	NC	NPDES
27703	1005539003	110006712094	O'CONNOR, BRIAN - RESIDENCE	5412 LEESVILLE ROAD		DURHAM	NC	FINDS
27703	S130368734		TREDENHAM	5607 LEESVILLE ROAD		DURHAM	NC	NPDES
27703	S121291120		FORMER SAM ROSS PARCEL / FENDOL F.	5713 LEESVILLE ROAD		DURHAM	NC	LUST
27703	S130360863		FENDOL FARMS	5716 LEESVILLE ROAD		DURHAM	NC	NPDES
27703	S113491293		LEESVILLE ROAD BAPTIST CHURCH WW1	6211 LEESVILLE RD		DURHAM	NC	NPDES
27703	1007717867	110018744867	LEESVILLE ROAD BAPTIST CHURCH	6211 LEESVILLE ROAD		DURHAM	NC	FINDS
27703	S108492502		6313 LEESVILLE ROAD	6313 LEESVILLE RD		DURHAM	NC	NPDES

EDR ZIP Code Scan Report

ZIP	EDR-ID	Facility ID	Name	Address	Map/Dir/Dist	City	State	Databases
27703	1005538947	110006712012	OAKLEY, MICHAEL & NANCY - RES.	6313 LEESVILLE ROAD		DURHAM	NC	FINDS
27703	S109504353		6408 LEESVILLE ROAD	6408 LEESVILLE RD		DURHAM	NC	NPDES
27703	1011994592	110038111101	6408 LEESVILLE ROAD	6408 LEESVILLE RD		DURHAM	NC	FINDS
27703	S111826137		WILSON, JUNE & BOBBY RESIDENCE	6516 LEESVILLE ROAD		DURHAM	NC	LUST TRUST, LUST
27703	S130366681		SYKES PROPERTY	7008 & 7012 LEESVILLE ROAD	**	DURHAM	NC	NPDES
27703	1004744897	NCD980600407	RICH C.J	LEESVILLE RD	**	DURHAM	NC	RCRA-NonGen
27703	1016635672	110007661743	RICH C.J	LEESVILLE RD	**	DURHAM	NC	FINDS
27703	S130363952		FENDOL FARMS (LENNAR LOTS)	LEESVILLE ROAD AND DOC NICHOLS RO,		DURHAM	NC	NPDES
27703	S108492667		1901 LEONARD DRIVE	1901 LEONARD DR		DURHAM	NC	NPDES
27703	1014202796		STRICKLANDIS CARPET CLEANERS	1924 LEONARD DR		DURHAM	NC	EDR Historical Cleaners
27703	S117918924		RR DONNELLEY/LITHO PLANT	1 LITHO WAY		DURHAM	NC	NPDES
27703	1001817850	NC0000992719	RR DONNELLEY / LITHO INDUSTRIES	1 LITHO WAY		DURHAM	NC	RCRA-CESQG
27703	S113486758		UNITED RENTALS	110 LITHO WAY		DURHAM	NC	
27703	1007706445	110018630409	LAKESHORE GOLF COURSE INCORPORA	4621 LUMBY ROAD	**	DURHAM	NC	FINDS
27703	U003146402	0-027316	LAKESHORE GOLF COURSE INC	4621 LUMBY ROAD		DURHAM	NC	UST
27703	S130361140		LAKESHORE TOWNES	4224 LUMLEY ROAD		DURHAM	NC	NPDES
27703	S120840730		LAKESHORE GOLF COURSE - WASTE OIL	4621 LUMLEY ROAD		DURHAM	NC	
27703	S111444777		A SHRED AHEAD	5409 LUMLEY RD		DURHAM	NC	
27703	U003136044	0-015265	B & W CONSTRUCTION CO., INC.	619 LYNN ROAD		DURHAM	NC	UST
27703	1004551019	110006713565	HUTCHINS, CHARLIE - RESIDENCE	619 LYNN ROAD		DURHAM	NC	FINDS
27703	S108492157		WHISPERING PINES MOBILE HOME PARK	703 LYNN ROAD		DURHAM	NC	NPDES
27703	S118635778		FANNIE MAE PROPERTY	1215 N. MAIMI BOULEVARD		DURHAM	NC	
27703	S123800804		MOORE PROPERTY (CAROLYN)	2318 E. MAIN STREET	1, WSW, 1/8 - 1/4	DURHAM	NC	
27703	S109504579		DURHAM CO SCHOOLS	2410 E MAIN ST		DURHAM	NC	UIC
27703	1014203691		JIMMIE SNPPES CARPET	2734 MANSFIELD AVE		DURHAM	NC	EDR Historical Cleaners
27703	1012118628	110038991687	CRAFTIQUE, INC.	201 N. MAPLE ST.		DURHAM	NC	FINDS
27703	1009723550	110027859217	3805 MARY MARTIN ROAD	3805 MARY MARTIN RD		DURHAM	NC	FINDS
27703	S108492655		3805 MARY MARTIN ROAD	3805 MARY MARTIN RD		DURHAM	NC	NPDES
27703	S130409683		EAKES PROPERTY (JOYCE)	3901 MARY MARTIN ROAD		DURHAM	NC	LUST
27703	1016086690	110000347367	G E AVIATION - DURHAM ENGINE FACILIT	3701 SOUTH MIAMA BOULEVARD		DURHAM	NC	FINDS
27703	1014203510		WELLONS VILLAGE SHOPPING CENTER II	1000 MIAMI BLVD N		DURHAM	NC	EDR Historical Cleaners
27703	1014204404		CROWN GASOLINE SERVA	1001 MIAMI BLVD S		DURHAM	NC	EDR Historical Auto Stations
27703	S108491997		FORMER FAST FARE NC-567	1001 N MIAMI BLVD		DURHAM	NC	NPDES
27703	1021776901		FAST FARE INC	1001 S MIAMI BLVD		DURHAM	NC	EDR Historical Auto Stations
27703	1004745789	NCD986174159	FAST FARE NC 567	1001 S MIAMI BLVD		DURHAM	NC	RCRA-CESQG
27703	U001203636	0-027518	HAN DEE HUGO 76	1001 S MIAMI BLVD		DURHAM	NC	LUST TRUST, INST CONTROL, IMD, LUST, UST
27703	1004745790	NCD986174175	CROWN NC 41	1007 N MIAMI BLVD		DURHAM	NC	RCRA-CESQG
27703	1014204758		CROWN CENTRAL PETROLEUM CORP	1007 N MIAMI BLVD		DURHAM	NC	EDR Historical Auto Stations
27703	U003137802	0-023408	FORMER MIRA MART	1007 N MIAMI BLVD	D, NNE, 1/4 - 1/2	DURHAM	NC	LUST TRUST, INST CONTROL, UST
27703	S128649710		CROSSROADS EXPRESS	1007 N. MIAMI BLVD	D, NNE, 1/4 - 1/2	DURHAM	NC	LUST
27703	S108966462		CROSSROADS EXPRESS	1007 NORTH MIAMI BOULEVARD	D, NNE, 1/4 - 1/2	DURHAM	NC	LUST
27703	U001193092	0-011203	CC&PS, DIV. OF STATE HWY PATROL	101 S MIAMI BLVD / US 70 E BUS.		DURHAM	NC	UST
27703	1020408348		LEES GULF SERVICE	1010 N MIAMI BLVD		DURHAM	NC	EDR Historical Auto Stations
27703	S109164531		MCDONALDS RESTAURANT	1010 N. MIAMI BOULEVARD	D, NNE, 1/4 - 1/2	DURHAM	NC	INST CONTROL, LUST
27703	1014203675		TERRYS ONE HOUR MARTINIZING	1113 MIAMI BLVD N		DURHAM	NC	EDR Historical Cleaners
27703	S125088475		ONE HOUR CLEANERS	1113 MIAMI BLVD		DURHAM	NC	DRYCLEANERS
27703	1020045973		MURRAY CLEANERS INC	1113 MIAMI BLVD	**	DURHAM	NC	EDR Historical Cleaners
27703	1020045976		MURRAY CLEANERS*	1113 MIAMI BLVD N	**	DURHAM	NC	EDR Historical Cleaners
27703	1020045972		MURRAY CLEANERS INC	1113 MIAMI BLVD NC	**	DURHAM	NC	EDR Historical Cleaners
27703	1018874307		MIAMI CLEANERS INC	1113 N MIAMI BLVD		DURHAM	NC	EDR Historical Cleaners
27703	S117666677		MIAMI CLEANERS	1113 N MIAMI BLVD		DURHAM	NC	DRYCLEANERS
27703	1000117421	NCD981753700	MIAMI CLEANERS	1113 N MIAMI BLVD		DURHAM	NC	RCRA-CESQG
27703	1014203264		ONE HOUR DRY CLEANERS & LDRY	1113 S MIAMI BLVD		DURHAM	NC	EDR Historical Cleaners
27703	S117917394		LKQ DURHAM 1142	1301 S MIAMI BLVD		DURHAM	NC	NPDES
27703	1010786738	NCS000000837	LKQ CORP	1301 S MIAMI BLVD		DURHAM	NC	RCRA-NonGen
27703	1005540089	110009853792	LKQ DURHAM 1142	1301 S. MIAMI BLVD.		DURHAM	NC	FINDS
27703	2018210466		WILCO NO 5 GAS STA	1301 SOUTH MIAMI BLVD	**	DURHAM	NC	ERNS
27703	1014205738			1400 MIAMI BLVD S		DURHAM	NC	EDR Historical Auto Stations
27703	U001195912	0-015513	SPEEDWAY #6972	1400 MIAMI BOULEVARD		DURHAM	NC	LUST TRUST, INST CONTROL, IMD, LUST, UST
27703	1021476826		WILCOHESS LLC	1400 S MIAMI BLVD		DURHAM	NC	EDR Historical Auto Stations
27703	1014204776		SAVATON SELF SERVICE GAS	1401 MIAMI BLVD S		DURHAM	NC	EDR Historical Auto Stations

EDR ZIP Code Scan Report

ZIP	EDR-ID	Facility ID	Name	Address	Map/Dir/Dist	City	State	Databases
27703	1007701342	110018579313	BOARDMAN PETROLEUM INCORPORATEI	1401 MIAMI BOULEVARD		DURHAM	NC	FINDS
27703	1014204081		SAC A TON GAS STATIONS	1401 S MIAMI BLVD		DURHAM	NC	EDR Historical Auto Stations
27703	U001195815	0-015356	CIRCLE K 2705356	1401 SOUTH MIAMI BLVD.		DURHAM	NC	LUST, UST
27703	1007716532	110018731470	CIRCLE K #2705356	1401 SOUTH MIAMI BOULEVARD		DURHAM	NC	FINDS
27703	1021802642		MC CLOUDS TRAVELERS SERVICE	1414 S MIAMI BLVD		DURHAM	NC	EDR Historical Auto Stations
27703	99499942			1423 S MIAMI BLVD		DURHAM	NC	ERNS
27703	1014205375		LAWRENCESS ESSO SERVICE	1424 MIAMI BLVD S		DURHAM	NC	EDR Historical Auto Stations
27703	1014203660		CHEMICAL BRITE CARPET CING	1425 S MIAMI BLVD		DURHAM	NC	EDR Historical Cleaners
27703	1014206406		TELLIS EXXON	1426 MIAMI BLVD S	**	DURHAM	NC	EDR Historical Auto Stations
27703	1016666219	110004047424	GERBER COLLISION & GLASS - DURHAM	1426 SOUTH MIAMI BLVD		DURHAM	NC	FINDS
27703	1004746191	NCD986205813	GERBER COLLISION & GLASS - DURHAM	1426 SOUTH MIAMI BLVD		DURHAM	NC	RCRA-CESQG
27703	1026654158		WOODALL ELECTIC COMPANY	1518 SOUTH MIAMI BOULEVARD		DURHAM	NC	PRP
27703	1014206323		B P GAS STA	1529 MIAMI BLVD S		DURHAM	NC	EDR Historical Auto Stations
27703	U003144833	0-016165	BETHESDA FAMILY FARE 115	1529 SOUTH MIAMI BOULEVARD		DURHAM	NC	LUST TRUST, INST CONTROL, IMD, LUST, UST
27703	U001196549	0-016392	CHANDLER'S GULF SERVICE	1600 S MIAMI BLVD.		DURHAM	NC	LUST, UST
27703	1007724396	110018810367	CHANDLER S GULF SERVICE	1600 SOUTH MIAMI BOULEVARD		DURHAM	NC	FINDS
27703	1014204739		TRAVELERS SUNOCO	1614 MIAMI BLVD S		DURHAM	NC	EDR Historical Auto Stations
27703	1004746078	NCD986193126	MERCHANTS TIRE & AUTO #02006	1614 S MIAMI BLVD	**	DURHAM	NC	RCRA-NonGen
27703	1020149332		MR ENGINE VENTURES INC	1614 S MIAMI BLVD	**	DURHAM	NC	EDR Historical Auto Stations
27703	1016661754	110004045532	MERCHANTS TIRE & AUTO #02006	1614 S MIAMI BLVD		DURHAM	NC	FINDS
27703	1021909027		MC CLOUDS TRAVELERS SERVICE	1614 S MIAMI BLVD	**	DURHAM	NC	EDR Historical Auto Stations
27703	1014205073		MONRO MUFFLER BRAKE AUTO EXHAUS	1619 S MIAMI BLVD		DURHAM	NC	EDR Historical Auto Stations
27703	1014204026		STRAYHORN PURE OIL & WRECKER	1701 MIAMI BLVD S		DURHAM	NC	EDR Historical Auto Stations
27703	S105765012	10508	STRAYHORN WRECKER SERVICE	1701 S MIAMI BLVD		DURHAM	NC	NPDES, IMD
27703	U003147411	0-215065	J.O. STRAYHORN WRECKER SERVICE	1701 S. MIAMI BLVD		DURHAM	NC	LUST, UST
27703	1017368856	110060351079	EXXON MCDONALDS	1701 SOUTH MIAMI BLVD		DURHAM	NC	FINDS
27703	U003144822	0-016097	TOMMY'S MINI MART	1701 SOUTH MIAMI BOULEVARD		DURHAM	NC	LUST TRUST, IMD, UST
27703	1007714954	110018715602	TOMMYS MINI MART	1803 SOUTH MIAMI BOULEVARD		DURHAM	NC	FINDS
27703	1015945503	110046308811	BETHESDA CHRISTIAN ACADEMY	1914 SOUTH MIAMI BLVD.		DURHAM	NC	ICIS, FINDS
27703	1014203096		POPE & ANDREWS LAUNDROMAT	219 N MIAMI BLVD		DURHAM	NC	EDR Historical Cleaners
27703	1014204061		RANDYS AUTO ELECTRIC AUTO RPR	2301 S MIAMI BLVD		DURHAM	NC	EDR Historical Auto Stations
27703	1027103156	110010213321	COLONIAL GLENN ESTATES-HYPOCHLOF	2310 S MIAMI BLVD STE 238		DURHAM	NC	FINDS
27703	1027102863	110001120395	SKY VIEW TERRACE-TREATMENT BUILDII	2310 S MIAMI BLVD STE 238		DURHAM	NC	FINDS
27703	1026874954		PINE VALLEY ESTATES-PLANT #1	2310 S MIAMI BLVD STE 238		DURHAM	NC	
27703	1026961031	110001105839	SANDY HILL ESTATES-PLANT #3	2310 S MIAMI BLVD STE 238		DURHAM	NC	FINDS
27703	1026876011		BAY COUNTRY MOBILE HOME PARK-WTP	2310 S. MIAMI BLVD		DURHAM	NC	
27703	1026875569		WINSTEAD MOBILE TERRACE-TREATMEN	2310 S. MIAMI BLVD #238		DURHAM	NC	
27703	1026961473	110012912624	WINSTEAD MOBILE TERRACE-TREATMEN	2310 S. MIAMI BLVD #238	**	DURHAM	NC	FINDS
27703	1023389747	110067067827	SPERO GLOBAL, LLC	2436 S. MIAMI BLVD		DURHAM	NC	FINDS
27703	1010689750	110033160326	UNITED PARCEL SERVICE - MORRISVILLE	2456 S MIAMI BLVD		DURHAM	NC	FINDS
27703	1011930504	110037514017	UPS-MORRISVILLE	2456 S MIAMI BLVD		DURHAM	NC	FINDS
27703	2013000430		2456 S MIAMI BLVD	2456 S MIAMI BLVD		DURHAM	NC	HMIRS
27703	1010565384	NCR000145151	UNITED PARCEL SERVICE - MORRISVILLE	2456 S MIAMI BLVD		DURHAM	NC	RCRA-CESQG
27703	2022035309		2456 S. MIAMI BLVD.	2456 S. MIAMI BLVD.		DURHAM	NC	HMIRS
27703	2012109437		2456 S. MIAMI BLVD.	2456 S. MIAMI BLVD.		DURHAM	NC	HMIRS
27703	2022028901		2456 S. MIAMI BLVD.	2456 S. MIAMI BLVD.		DURHAM	NC	HMIRS
27703	2021020003		2456 S. MIAMI BLVD.	2456 S. MIAMI BLVD.		DURHAM	NC	HMIRS
27703	2019016912		2456 S. MIAMI BLVD.	2456 S. MIAMI BLVD.		DURHAM	NC	HMIRS
27703	2019002255		2456 S. MIAMI BLVD.	2456 S. MIAMI BLVD.		DURHAM	NC	HMIRS
27703	2022024362		2456 S. MIAMI BLVD.	2456 S. MIAMI BLVD.		DURHAM	NC	HMIRS
27703	1016698618	110056356063	2905 SOUTH MIAMI BOULEVARD	2905 S MIAMI BLVD		DURHAM	NC	FINDS
27703	1005656251	110067425986	EATON CORP	2933 S MIAMI BLVD		DURHAM	NC	FINDS
27703	1012122729	110038432862	SHEETZ INC. NO. 398	3012 SOUTH MIAMI BLVD		DURHAM	NC	ICIS, FINDS
27703	U004106448	0-036886	SHEETZ INC 398	3012 SOUTH MIAMI BOULEVARD		DURHAM	NC	UST
27703	S108491606		3123 SOUTH MIAMI BOULEVARD	3123 S MIAMI BLVD		DURHAM	NC	NPDES
27703	1008389237	110022568185	3123 SOUTH MIAMI BOULEVARD	3123 S MIAMI BLVD		DURHAM	NC	FINDS
27703	1003869271	NCD986171072	BURNHAM SERVICE CORPORATION	3211 MIAMI BLVD.		DURHAM	NC	CERCLIS-NFRAP
27703	S130363717		FLEX BUILDINGS TW ALEXANDER	3525 SOUTH MIAMI BOULEVARD		DURHAM	NC	NPDES
27703	1024411837	110070328323	128485 - PBM GRAPHICS INC	3700 MIAMI BLVD		DURHAM	NC	FINDS

EDR ZIP Code Scan Report

ZIP	EDR-ID	Facility ID	Name	Address	Map/Dir/Dist	City	State	Databases
27703	1010377417	110070293017	PBM GRAPHICS, AN RR DONNELLEY COM	3700 S MIAMI BLVD		DURHAM	NC	FINDS
27703	S117919204		PBM GRAPHICS - SW	3700 S MIAMI BLVD		DURHAM	NC	NPDES
27703	1010323139	NC0991302936	RR DONNELLEY - PBM GRAPHICS	3700 S MIAMI BLVD		DURHAM	NC	RCRA-CESQG
27703	1000240758	NCD982088833	PBM GRAPHICS - A CONSOLIDATED GRAI	3700 S. MIAMI BLVD.		DURHAM	NC	ICIS, RCRA-NonGen
27703	1024393402	110070305823	138959 - PBM GRAPHICS INC., AN RRD CC	3700 SOUTH MIAMI BOULEVARD		DURHAM	NC	FINDS
27703	1024416463	110070334054	129700 - GE AIRCRAFT ENGINES	3701 MIAMI BLVD		DURHAM	NC	FINDS
27703	1024418534	110070336683	129855 - MUNDY MAINTENANCE SERVICE	3701 MIAMI BLVD		DURHAM	NC	FINDS
27703	1005453137	27709GNRLL37	GENERAL ELECTRIC AVIATION - DURHAM	3701 S MIAMI BLVD		DURHAM	NC	TRIS
27703	1024408632	110070324522	GENERAL ELECTRIC AVIATION	3701 S MIAMI BOULEVARD		DURHAM	NC	FINDS
27703	1016610620	110002444310	IBM CORPORATION	3807 SOUTH MIAMI BOULEVARD		DURHAM	NC	FINDS
27703	S117919411		ANDREWS & HAMILTON COMPANY, INC	3829 S MIAMI BLVD		DURHAM	NC	NPDES
27703	1024401747	110070316294	INDUSPAC RTP INC	3829 SOUTH MIAMI BLVD. SUITE 400		DURHAM	NC	FINDS
27703	1025448549	110070517051	INSTITUTE FOR THE DEVELOPMENT OF \	4300 SOUTH MIAMI BOULEVARD		DURHAM	NC	FINDS
27703	1026901903		GET SPIFFY INC	4506 S. MIAMI BOULEVARD, SUITE 150		DURHAM	NC	FINDS
27703	1027026655	110071091713	GET SPIFFY INC	4506 S. MIAMI BOULEVARD, SUITE 150		DURHAM	NC	FINDS
27703	1026950659		JUUL LABS, INC.	4512 S MIAMI BOULEVARD		DURHAM	NC	
27703	1027098877	NCR000179770	JUUL LABS, INC.	4512 S MIAMI BOULEVARD		DURHAM	NC	RCRAInfo-LQG
27703	U001186720	0-001078	CENTRAL PARK WEST	5001 S MIAMI BLVD		DURHAM	NC	UST
27703	1026701863	110070881908	MDE HEALTHCARE SERVICE INC.	5001 SOUTH MIAMI BLVD SUITE 320		DURHAM	NC	FINDS
27703	1007708197	110018647927	CENTRAL PARK WEST	5001 SOUTH MIAMI BOULEVARD		DURHAM	NC	FINDS
27703	1014205429		PARK AUTO SERVICE AUTO RPR	5004 S MIAMI BLVD		DURHAM	NC	EDR Historical Auto Stations
27703	1005539128	110006804342	BURROUGHS SAFETY SHOE, INC-RTP	5010 SOUTH MIAMI BOULEVARD		DURHAM	NC	FINDS
27703	1014204395		TRIANGLE B P	5202 S MIAMI BLVD		DURHAM	NC	EDR Historical Auto Stations
27703	1007724401	110018810410	TRIANGLE B P	5202 SOUTH MIAMI BOULEVARD		DURHAM	NC	FINDS
27703	1007719755	110018763827	QUALITY MART #34	5203 SOUTH MIAMI BOULEVARD		DURHAM	NC	FINDS
27703	U001958907	0-033912	QUALITY MART 34	5203 SOUTH MIAMI BOULEVARD		DURHAM	NC	UST
27703	S130371280		BRADFORD RENOVATION	5827 S. MIAMI BLVD.	**	DURHAM	NC	NPDES
27703	1014206013		DURHAM HARLEY DAVIDSON MTR CYCLE	819 MIAMI BLVD N		DURHAM	NC	EDR Historical Auto Stations
27703	1014202782		DDE OF DURHAM INC	827 N MIAMI BLVD		DURHAM	NC	EDR Historical Cleaners
27703	1005676674	110002357967	PARRISH TIRE COMPANY INC INACTIVE	900 NORTH MIAMI BOULEVARD		DURHAM	NC	FINDS
27703	U003142905	0-003282	DON C. CHRISTIAN CO., INC.	901 SOUTH MIAMI BOULEVARD		DURHAM	NC	LUST, UST
27703	1007727907	110018845552	DON C. CHRISTIAN CO.. INCORPORATED	901 SOUTH MIAMI BOULEVARD		DURHAM	NC	FINDS
27703	1021599840		WHORTONS AMOCO	902 S MIAMI BLVD		DURHAM	NC	EDR Historical Auto Stations
27703	1014205663		THOMPSON ESSO SERVICENTER GAS	920 MIAMI BLVD N		DURHAM	NC	EDR Historical Auto Stations
27703	1020434523		THOMPSONS JOE ESSO	920 N MIAMI BLVD		DURHAM	NC	EDR Historical Auto Stations
27703	1014204036		TOPS GAS & OIL	921 MIAMI BLVD N		DURHAM	NC	EDR Historical Auto Stations
27703	1021594327		TOPS PETROLEUM CORP	921 N MIAMI BLVD		DURHAM	NC	EDR Historical Auto Stations
27703	S128650643		WELLONS V FAMILY FARE #447	921 N. MIAMI BLVD.	A, NNE, 1/4 - 1/2	DURHAM	NC	LUST
27703	1007702130	110018587215	TOPS TEXACO MART NUMBER 7	921 NORTH MIAMI BOULEVARD		DURHAM	NC	FINDS
27703	U003136383	0-016535	WELLONS VILLAGE FAMILY FARE 447	921 NORTH MIAMI BOULEVARD	A, NNE, 1/4 - 1/2	DURHAM	NC	UST
27703	S130365020		FOX CROSSING	928 SOUTH MIAMI BOULEVARD		DURHAM	NC	NPDES
27703	1020434066		WINGATES TEXACO	950 S MIAMI BLVD		DURHAM	NC	EDR Historical Auto Stations
27703	1014206407		TELLIS FOREIGN AUTO REPAIR AUTO RP	951 S MIAMI BLVD		DURHAM	NC	EDR Historical Auto Stations
27703	1019969992		DDE OF DURHAM INC	N MIAMI BLVD	**	DURHAM	NC	EDR Historical Cleaners
27703	1014206348		C ENGINETICS AUTO REPR	921 MIDWAY AVE		DURHAM	NC	EDR Historical Auto Stations
27703	S128650841		LEVEL CAROLINA HOMES PROPERTY	1011 S. MINERAL SPRINGS ROAD		DURHAM	NC	LUST
27703	S111241164		LENNAR CAROLINAS PROPERTY	1118 S. MINERAL SPRINGS ROAD		DURHAM	NC	INST CONTROL, LUST
27703	1005539011	110006672993	WARD, LISA - RESIDENCE	1122 MINERAL SPRINGS ROAD		DURHAM	NC	FINDS
27703	S108492754		1122 NORTH MINERAL SPRINGS ROAD	1122 N MINERAL SPRINGS RD		DURHAM	NC	NPDES
27703	1008389930	110022566347	1205 NORTH MINERAL SPRINGS ROAD	1205 N MINERAL SPRINGS RD		DURHAM	NC	FINDS
27703	S108492206		1205 NORTH MINERAL SPRINGS ROAD	1205 N MINERAL SPRINGS RD		DURHAM	NC	NPDES
27703	S108492876		1521 SOUTH MINERAL SPRINGS ROAD	1521 S MINERAL SPRING		DURHAM	NC	NPDES
27703	1007726820	110018834617	TSOUMBOS, ARISTOTELIS	1521 SOUTH MINERAL SPRING		DURHAM	NC	FINDS
27703	1015945518	110046367178	1607 S. MINERAL SPRINGS ROAD	1607 S MINERAL SPRINGS RD		DURHAM	NC	FINDS
27703	S114020574		MOLES RESIDENCE	1704 S. MINERAL SPRINGS ROAD		DURHAM	NC	
27703	S108491307		1824 SOUTH MINERAL SPRINGS ROAD	1824 S MINERAL SPRINGS RD		DURHAM	NC	NPDES
27703	1005539155	110006712940	1824 SOUTH MINERAL SPRINGS ROAD	1824 S MINERAL SPRINGS RD		DURHAM	NC	FINDS
27703	1007722151	110018787892	NGUYEN, HUAN QUANG	1824 SOUTH MINERAL SPRING		DURHAM	NC	FINDS
27703	S108492868		1911 SOUTH MINERAL SPRINGS ROAD	1911 S MINERAL SPRINGS RD		DURHAM	NC	NPDES
27703	1008389936	110022567284	1911 SOUTH MINERAL SPRINGS ROAD	1911 S MINERAL SPRINGS RD		DURHAM	NC	FINDS

EDR ZIP Code Scan Report

ZIP	EDR-ID	Facility ID	Name	Address	Map/Dir/Dist	City	State	Databases
27703	S127469239		MORGAN PROPERTY (LUKE)	817 MINERAL SPRINGS ROAD	**	DURHAM	NC	LUST
27703	1016101491		ACMA USA, INC.	1600 MIST LAKE DR		DURHAM	NC	FINDS
27703	1000141109	NCD981030737	ACMA USA, INC.	1600 MIST LAKE DR		DURHAM	NC	RCRA-NonGen
27703	S108491881		1312 MOCKINBIRD LANE	1312 MOCKINBIRD LN		DURHAM	NC	NPDES
27703	S108492628		1109 MOCKINGBIRD LANE	1109 MOCKINGBIRD LN		DURHAM	NC	NPDES
27703	1005539166	110006712995	BRINKLEY, RUBY P. - RESIDENCE	1114 MOCKINGBIRD LANE		DURHAM	NC	FINDS
27703	S108491241		1114 MOCKINGBIRD LANE	1114 MOCKINGBIRD LN		DURHAM	NC	NPDES
27703	1016685583	110024409273	1312 MOCKINGBIRD LANE	1312 MOCKINGBIRD LN		DURHAM	NC	FINDS
27703	S127323435		ALEXANDRIA CENTER FOR LIFE SCIENCE	40 MOORE DRIVE		DURHAM	NC	NPDES
27703	1026750041		GSK COMMERCIAL OPERATIONS BUILDIN	42 MOORE DRIVE		DURHAM	NC	
27703	1026833133	NCR000178517	GSK COMMERCIAL OPERATIONS BUILDIN	42 MOORE DRIVE		DURHAM	NC	RCRA-NonGen
27703	1027006994	110071061771	GSK COMMERCIAL OPERATIONS BUILDIN	42 MOORE DRIVE		DURHAM	NC	FINDS
27703	S117916961		ABF FREIGHT SYSTEM INC - DURHAM	208 MULDEE ST		DURHAM	NC	NPDES
27703	1005540400	110006720735	ABF FREIGHT SYSTEM INCORPORATED	208 MULDEE STREET		DURHAM	NC	FINDS
27703	U001188496	0-003788	ARA/SMITH'S (DURHAM)	208 MULDEE STREET		DURHAM	NC	LUST, UST
27703	U003136046	0-015269	RYDER TRANSPORTATION SERV 1304	300 MULDEE RD.		DURHAM	NC	UST
27703	1004746406	NCD986231348	RYDER TRUCK RENTAL INC	300 MULDEE ST		DURHAM	NC	RCRA-CESQG
27703	S118756406		MULDEE STREET DRUM SPILL	304 MULDEE STREET		DURHAM	NC	IMD
27703	1007057030	110015324978	ROADMARK CORP	320 MULDEE ST		DURHAM	NC	FINDS
27703	1006817295	NCP032003157	ROADMARK CORP	320 MULDEE ST		DURHAM	NC	RCRA-NonGen
27703	1014205654		CHAMPION TRANMISSION SERVICE AUTC	520 MULDEE ST		DURHAM	NC	EDR Historical Auto Stations
27703	1016650762	110004012808	CHAMPION TRANMISSION SVC	520-B MULDEE ST		DURHAM	NC	FINDS
27703	1004744329	NC0000145516	CHAMPION TRANMISSION SVC	520-B MULDEE ST		DURHAM	NC	RCRA-CESQG
27703	1027221348	NCR000180786	AMAZON.COM SERVICES LLC - SNC3	125 NATIONAL WAY	**	DURHAM	NC	RCRAInfo-SQG
27703	S129152537		PATRIOT BUSINESS PARK BUILDING 5	125 NATIONAL WAY		DURHAM	NC	NPDES
27703	1027280551	110071261783	AMAZON.COM SERVICES LLC - SNC3	125 NATIONAL WAY	**	DURHAM	NC	FINDS
27703	1027240249		AMAZON.COM SERVICES LLC - SNC3	125 NATIONAL WAY	**	DURHAM	NC	
27703	1027061521	110071133313	KBI BIOPHARMA, INC.	47 NATIONAL WAY		DURHAM	NC	FINDS
27703	1026925796		KBI BIOPHARMA, INC.	47 NATIONAL WAY		DURHAM	NC	
27703	S128271893		KBI BIOPHARMA INC. - NATIONAL WAY	47 NATIONAL WAY		DURHAM	NC	NPDES
27703	1027098865	NCR000179655	KBI BIOPHARMA, INC.	47 NATIONAL WAY	**	DURHAM	NC	RCRAInfo-SQG
27703	S130362177		PATRIOT BUSINESS PARK BUILDINGS 3 A	NATIONAL WAY	**	DURHAM	NC	NPDES
27703	S130372254		NC-98 ENHANCEMENT	NC-98	**	DURHAM	NC	NPDES
27703	1014206084		QUALITY VW SERVICE AUTO RPR	1714 NEW RALEIGH HWY		DURHAM	NC	EDR Historical Auto Stations
27703	2017015818		1810 NEW RALEIGH HIGHWAY	1810 NEW RALEIGH HIGHWAY		DURHAM	NC	HMIRS
27703	1024703529	110070491926	WARD TRUCKING	1810 NEW RALEIGH HIGHWAY		DURHAM	NC	FINDS
27703	1024172135		WARD TRUCKING-DURHAM NC	1810 NEW RALEIGH HIGHWAY		DURHAM	NC	
27703	1025504161	NCR000173161	WARD TRUCKING-DURHAM NC	1810 NEW RALEIGH HIGHWAY		DURHAM	NC	RCRAInfo-SQG
27703	1024889014	NCP080918182	WARD TRUCKING	1810 NEW RALEIGH HIGHWAY		DURHAM	NC	RCRA-NonGen
27703	S108492916		WARD TRUCKING	1810 NEW RALEIGH RD		DURHAM	NC	NPDES
27703	U001206446	0-032600	OLD DOMINION FREIGHT	1810 NEW RALEIGH ROAD		DURHAM	NC	UST
27703	1007720815	110018774441	MCELHANEY HOMES INCORPORATED	1810 NEW RALEIGH ROAD		DURHAM	NC	FINDS
27703	1014204025		HEERICK HEAVY DUTY TRUCK REPAIR AI	2401 NEW RALEIGH HWY		DURHAM	NC	EDR Historical Auto Stations
27703	S108492362		2517 NEW RALEIGH ROAD	2517 NEW RALEIGH RD		DURHAM	NC	NPDES
27703	1005539440	110006716312	MASON, D.B.-MASON SFR	2517 NEW RALEIGH ROAD		DURHAM	NC	FINDS
27703	S108491844		2521 NEW RALEIGH ROAD	2521 NEW RALEIGH RD		DURHAM	NC	NPDES
27703	1005539127	110006712762	D. B. MASON STORE-DURHAM SITE	2521 NEW RALEIGH ROAD		DURHAM	NC	FINDS
27703	S130362375		GROVE PARK LAKE DREDGING	300 NICHOLS FARM DRIVE		DURHAM	NC	NPDES
27703	S130373415		GROVE PARK STREAM RESTORATION PF	NICHOLS FARM DRIVE, HOLDER ROAD, N	**	DURHAM, OAK GROVE	NC	NPDES
27703	S113492047		JOHN PARRISH SFR	232 O'KELLY CHAPEL RD		DURHAM	NC	NPDES
27703	S126204891		CANTRELL PROPERTY (AMANDA CARROL	3930 OLD CHAPEL HILL ROAD		DURHAM	NC	LUST
27703	1016670613	110009417050	US EPA FLUID MODELING FACILITY	4930 OLD PAGE RD		DURHAM	NC	FINDS
27703	1004745531	NCD982133472	US EPA FLUID MODELING FACILITY	4930 OLD PAGE RD		DURHAM	NC	RCRA-CESQG
27703	1017440552		US EPA FLUID MODELING FACILITY	4930 OLD PAGE RD		DURHAM	NC	
27703	1014901130	110043695864	6206 OLD KEMP ROAD	6206 OLD KEMP RD		DURHAM	NC	FINDS
27703	1018130914	110064786744	6212 OLD KEMP ROAD	6212 OLD KEMP RD		DURHAM	NC	FINDS
27703	S130367448		1001 OLIVE BRANCH ROAD	1001 OLIVE BRANCH RD		DURHAM	NC	NPDES
27703	S130369786		SWEETBRIER PHASE 1	1001 OLIVE BRANCH ROAD		DURHAM	NC	NPDES
27703	S130372407		SOLANA PHASE 1-4	1101 OLIVE BRANCH RD		DURHAM	NC	NPDES
27703	1007697346	110018539321	OLIVE BRANCH BAPTIST CHURCH	123 OLIVE BRANCH ROAD		DURHAM	NC	FINDS
27703	S130373881		OLIVE BRANCH RESERVE	1607 OLIVE BRANCH ROAD		DURHAM	NC	NPDES
27703	S108492681		211 OLIVE BRANCH ROAD	211 OLIVE BRANCH RD		DURHAM	NC	NPDES
27703	1008389178	110022568041	211 OLIVE BRANCH ROAD	211 OLIVE BRANCH RD		DURHAM	NC	FINDS
27703	1007713285	110018698863	MT HERMON BAPTIST CHURCH	3919 OLIVE BRANCH ROAD		DURHAM	NC	FINDS
27703	S108492537		401 OLIVE BRANCH ROAD	401 OLIVE BRANCH RD		DURHAM	NC	NPDES
27703	S130374182		OLIVE GLEN	434 OLIVE BRANCH ROAD		DURHAM	NC	NPDES
27703	S108491422		504 OLIVE BRANCH ROAD	504 OLIVE BRANCH RD		DURHAM	NC	NPDES
27703	1005539111	110009719064	HELMS, TONY - RESIDENCE	504 OLIVE BRANCH RD		DURHAM	NC	FINDS

EDR ZIP Code Scan Report

ZIP	EDR-ID	Facility ID	Name	Address	Map/Dir/Dist	City	State	Databases
27703	S108492601		512 OLIVE BRANCH ROAD	512 OLIVE BRANCH RD		DURHAM	NC	NPDES
27703	1004547620	110006672751	RAY, ELIZABETH G. - RESIDENCE	512 OLIVE BRANCH ROAD		DURHAM	NC	FINDS
27703	S108491429		532 OLIVE BRANCH ROAD	532 OLIVE BRANCH RD		DURHAM	NC	NPDES
27703	1005539002	110006712085	WOODS, LINDA KAY - RESIDENCE	532 OLIVE BRANCH ROAD		DURHAM	NC	FINDS
27703	S130368639		LOCHWOOD (OLIVE BRANCH EAST)	551 OLIVE BRANCH ROAD		DURHAM	NC	NPDES
27703	S108491466		623 OLIVE BRANCH ROAD	623 OLIVE BRANCH RD		DURHAM	NC	NPDES
27703	1005539059	110006712067	RUMPF, HELEN & JAMES - RES.	623 OLIVE BRANCH ROAD		DURHAM	NC	FINDS
27703	S130373129		OLIVE BRANCH OFFSITE ROADWAY IMP	OLIVE BRANCH RD	**	DURHAM	NC	NPDES
27703	S130373084		OLIVE BRANCH WATERLINE EXTENSION	OLIVE BRANCH RD	**	DURHAM	NC	NPDES
27703	S130373081		OLIVE BRANCH SEWER OUTFALL	OLIVE BRANCH ROAD	**	DURHAM	NC	NPDES
27703	1021850346		DACCO DETROIT DURHAM	2210 PAGE RD		DURHAM	NC	EDR Historical Auto Stations
27703	S130372720		PINEVIEW GLEN TOWNHOMES	2211 PAGE RD		DURHAM	NC	NPDES
27703	1007729016	110018859145	INTERSTATE CUSTOM CRUSHING, LLC - f	2228 PAGE RD SUITE 106		ELIZABETH CITY	NC	ICIS, FINDS
27703	1007727005	110018836483	WEST BROTHERS TRANSPORTATION ANI	2315 PAGE ROAD		DURHAM	NC	FINDS
27703	2013011816		2600 PAGE RD	2600 PAGE RD	**	Durham	NC	HMIRS
27703	2011000449		2600 PAGE RD	2600 PAGE RD	**	DURHAM	NC	HMIRS
27703	2011004213		2600 PAGE RD	2600 PAGE RD	**	DURHAM	NC	HMIRS
27703	2017006045		2600 PAGE RD	2600 PAGE RD	**	DURHAM	NC	HMIRS
27703	2016006756		2600 PAGE RD	2600 PAGE RD	**	Durham	NC	HMIRS
27703	2016013961		2600 PAGE RD	2600 PAGE RD	**	Durham	NC	HMIRS
27703	2010106336		2600 PAGE RD	2600 PAGE RD	**	DURHAM	NC	HMIRS
27703	2014001179		2600 PAGE RD	2600 PAGE RD	**	Durham	NC	HMIRS
27703	2012102228		2600 PAGE RD	2600 PAGE RD	**	Durham	NC	HMIRS
27703	2016010730		2600 PAGE RD	2600 PAGE RD	**	DURHAM	NC	HMIRS
27703	2016010160		2600 PAGE RD	2600 PAGE RD	**	DURHAM	NC	HMIRS
27703	2016015319		2600 PAGE RD	2600 PAGE RD	**	DURHAM	NC	HMIRS
27703	2019017529		2600 PAGE RD	2600 PAGE RD	**	DURHAM	NC	HMIRS
27703	2020005910		2600 PAGE RD	2600 PAGE RD	**	DURHAM	NC	HMIRS
27703	2010108935		2600 PAGE RD	2600 PAGE RD	**	DURHAM	NC	HMIRS
27703	2016015386		2600 PAGE RD	2600 PAGE RD	**	Durham	NC	HMIRS
27703	S117917257		FEDEX GROUND	2600 PAGE RD	**	DURHAM	NC	NPDES
27703	2017008458		2600 PAGE RD	2600 PAGE RD	**	Durham	NC	HMIRS
27703	2016008904		2600 PAGE RD	2600 PAGE RD	**	Durham	NC	HMIRS
27703	2011006851		2600 PAGE RD	2600 PAGE RD	**	DURHAM	NC	HMIRS
27703	2009049713		2600 PAGE RD	2600 PAGE RD	**	DURHAM	NC	HMIRS
27703	2017000928		2600 PAGE RD	2600 PAGE RD	**	Durham	NC	HMIRS
27703	2011008667		2600 PAGE RD	2600 PAGE RD	**	DURHAM	NC	HMIRS
27703	2020009089		2600 PAGE RD	2600 PAGE RD	**	DURHAM	NC	HMIRS
27703	2011005821		2600 PAGE RD	2600 PAGE RD	**	DURHAM	NC	HMIRS
27703	2016011037		2600 PAGE RD	2600 PAGE RD	**	Durham	NC	HMIRS
27703	2016012679		2600 PAGE RD	2600 PAGE RD	**	Durham	NC	HMIRS
27703	2016007727		2600 PAGE RD	2600 PAGE RD	**	Durham	NC	HMIRS
27703	2013012404		2600 PAGE RD	2600 PAGE RD	**	Durham	NC	HMIRS
27703	2017008295		2600 PAGE RD	2600 PAGE RD	**	Durham	NC	HMIRS
27703	2014003975		2600 PAGE RD	2600 PAGE RD	**	Durham	NC	HMIRS
27703	2016018127		2600 PAGE RD	2600 PAGE RD	**	Durham	NC	HMIRS
27703	2016000664		2600 PAGE RD	2600 PAGE RD	**	Durham	NC	HMIRS
27703	2010111027		2600 PAGE RD	2600 PAGE RD	**	DURHAM	NC	HMIRS
27703	1011930197	110037514008	FEDEX GROUND	2600 PAGE RD	**	DURHAM	NC	FINDS
27703	2013017198		2600 PAGE RD	2600 PAGE RD	**	DURHAM	NC	HMIRS
27703	2009054400		2600 PAGE RD	2600 PAGE RD	**	DURHAM	NC	HMIRS
27703	2014005117		2600 PAGE RD	2600 PAGE RD	**	Durham	NC	HMIRS
27703	2013013524		2600 PAGE RD.	2600 PAGE RD.	**	Durham	NC	HMIRS
27703	2011005137		2600 PAGE RD.	2600 PAGE RD.	**	DURHAM	NC	HMIRS
27703	2014011519		2600 PAGE RD.	2600 PAGE RD.	**	Durham	NC	HMIRS
27703	2010109182		2600 PAGE RD.	2600 PAGE RD.	**	DURHAM	NC	HMIRS
27703	2010108126		2600 PAGE RD.	2600 PAGE RD.	**	DURHAM	NC	HMIRS
27703	2013013329		2600 PAGE RD.	2600 PAGE RD.	**	Durham	NC	HMIRS
27703	2015006541		2600 PAGE RD.	2600 PAGE RD.	**	Durham	NC	HMIRS
27703	2011007458		2600 PAGE RD.	2600 PAGE RD.	**	DURHAM	NC	HMIRS
27703	2009055371		2600 PAGE RD.	2600 PAGE RD.	**	DURHAM	NC	HMIRS
27703	2014000156		2600 PAGE RD.	2600 PAGE RD.	**	DURHAM	NC	HMIRS
27703	2014019274		2600 PAGE RD.	2600 PAGE RD.	**	Durham	NC	HMIRS
27703	2010102418		2600 PAGE RD.	2600 PAGE RD.	**	DURHAM	NC	HMIRS
27703	2016014047		2600 PAGE RD.	2600 PAGE RD.	**	DURHAM	NC	HMIRS
27703	2014007907		2600 PAGE RD.	2600 PAGE RD.	**	Durham	NC	HMIRS
27703	2022026236		2600 PAGE ROAD	2600 PAGE ROAD	**	DURHAM	NC	HMIRS
27703	2021015970		2600 PAGE ROAD	2600 PAGE ROAD	**	DURHAM	NC	HMIRS
27703	2021007125		2600 PAGE ROAD	2600 PAGE ROAD	**	DURHAM	NC	HMIRS
27703	2022040037		2600 PAGE ROAD	2600 PAGE ROAD	**	DURHAM	NC	HMIRS

EDR ZIP Code Scan Report

ZIP	EDR-ID	Facility ID	Name	Address	Map/Dir/Dist	City	State	Databases
27703	2022041631		2600 PAGE ROAD	2600 PAGE ROAD	**	DURHAM	NC	HMIRS
27703	2022044071		2600 PAGE ROAD	2600 PAGE ROAD	**	DURHAM	NC	HMIRS
27703	2021019849		2600 PAGE ROAD	2600 PAGE ROAD	**	DURHAM	NC	HMIRS
27703	2022042939		2600 PAGE ROAD	2600 PAGE ROAD	**	DURHAM	NC	HMIRS
27703	2021017463		2600 PAGE ROAD	2600 PAGE ROAD	**	DURHAM	NC	HMIRS
27703	2023001022		2600 PAGE ROAD	2600 PAGE ROAD	**	DURHAM	NC	HMIRS
27703	2022022255		2600 PAGE ROAD	2600 PAGE ROAD	**	DURHAM	NC	HMIRS
27703	2022026864		2600 PAGE ROAD	2600 PAGE ROAD	**	DURHAM	NC	HMIRS
27703	2021010240		2600 PAGE ROAD	2600 PAGE ROAD	**	DURHAM	NC	HMIRS
27703	2022043366		2600 PAGE ROAD	2600 PAGE ROAD	**	DURHAM	NC	HMIRS
27703	2022036149		2600 PAGE ROAD	2600 PAGE ROAD	**	DURHAM	NC	HMIRS
27703	2021010057		2600 PAGE ROAD	2600 PAGE ROAD	**	DURHAM	NC	HMIRS
27703	2021020564		2600 PAGE ROAD	2600 PAGE ROAD	**	DURHAM	NC	HMIRS
27703	2021015622		2600 PAGE ROAD	2600 PAGE ROAD	**	DURHAM	NC	HMIRS
27703	U004115224	0-036943	FEDEX GROUND	2600 PAGE ROAD		DURHAM	NC	UST
27703	2022035515		2600 PAGE ROAD	2600 PAGE ROAD	**	DURHAM	NC	HMIRS
27703	2022000538		2600 PAGE ROAD	2600 PAGE ROAD	**	DURHAM	NC	HMIRS
27703	2021016126		2600 PAGE ROAD	2600 PAGE ROAD	**	DURHAM	NC	HMIRS
27703	2023004379		2600 PAGE ROAD	2600 PAGE ROAD	**	DURHAM	NC	HMIRS
27703	2021020847		2600 PAGE ROAD	2600 PAGE ROAD	**	DURHAM	NC	HMIRS
27703	2021007126		2600 PAGE ROAD	2600 PAGE ROAD	**	DURHAM	NC	HMIRS
27703	2022033500		2600 PAGE ROAD	2600 PAGE ROAD	**	DURHAM	NC	HMIRS
27703	2022038670		2600 PAGE ROAD	2600 PAGE ROAD	**	DURHAM	NC	HMIRS
27703	2021009824		2600 PAGE ROAD	2600 PAGE ROAD	**	DURHAM	NC	HMIRS
27703	2022031321		2600 PAGE ROAD	2600 PAGE ROAD	**	DURHAM	NC	HMIRS
27703	2023001386		2600 PAGE ROAD	2600 PAGE ROAD	**	DURHAM	NC	HMIRS
27703	U004135046		PAGE ROAD PUMP STATION	4801 PAGE ROAD		DURHAM	NC	LUST, UST
27703	S130364435		TOWERVIEW BUSINESS CENTER DURHAM	4804 PAGE CREEK LANE		CITY OF DURHAM	NC	NPDES
27703	1012105754	110038977532	FIDELITY INVESTMENTS - FIDELITY DANB	5411 PAGE ROAD		DURHAM	NC	FINDS
27703	S130365035		CHURCHILL COMMONS LOT 4 SITE	5421 PAGE RD		DURHAM	NC	NPDES
27703	1014203650		A BAILEY CLEANERS	8 PARK PLZ		DURHAM	NC	EDR Historical Cleaners
27703	1023391222	110067100513	ENVIROCLEAN SOLUTIONS	1000 PARLIAMENT COURT, #310		DURHAM	NC	FINDS
27703	S117919423		ARROW-INTECHRA, LLC	1000 PARLIAMENT CT		DURHAM	NC	NPDES
27703	1014393926	NCR000150029	ARROW-INTECHRA LLC	1000 PARLIAMENT CT, STE 350		DURHAM	NC	RCRA-NonGen
27703	1014783759	110043311831	ARROW-INTECHRA LLC	1000 PARLIAMENT CT, STE 350		DURHAM	NC	FINDS
27703	1010323442	NCR000143222	RTI INTERNATIONAL	1000 PARLIMENT COURT, STE 100		DURHAM	NC	RCRA-CESQG
27703	1010443432	110031435622	RTI INTERNATIONAL	1000 PARLIMENT COURT, STE 100		DURHAM	NC	FINDS
27703	1016626880	110004023976	EXPERIMENTAL PATHOLOGY LABS	3908 PATRIOT DR		DURHAM	NC	FINDS
27703	1000989368	NCR000000372	NATIONAL TOX PROGRAM ARCHIVES	3908 PATRIOT DR		DURHAM	NC	RCRA-NonGen
27703	1023394999	110067201281	NEXTREME THERMAL SOLUTIONS	3908 PATRIOT DR		DURHAM	NC	FINDS
27703	1000215357	NCD981473580	EXPERIMENTAL PATHOLOGY LABS	3908 PATRIOT DR		DURHAM	NC	RCRA-NonGen
27703	1016054913	110006829860	NATIONAL TOX PROGRAM ARCHIVES	3908 PATRIOT DR		DURHAM	NC	FINDS
27703	S130372732		WOLFSPPEED 100 KV BUS TIE	4058 PATRIOT DRIVE		TRIANGLE	NC	NPDES
27703	1009702451	110027944937	GLENN, DARLENE	2204 PATTERSON ROAD		DURHAM	NC	FINDS
27703	1000989333	NCD991278524	ENVIRONMENTAL RECYCLING CO	1901 E PEABODY ST	40, WSW, 1/2 - 1	DURHAM	NC	CERCLIS-NFRAP, RCRA-NonGen, SHWS
27703	1016661737	110004051739	ENVIRONMENTAL RECYCLING CO	1901 E PEABODY ST		DURHAM	NC	FINDS
27703	1014203690		HAYES CLEAN UP SERVICE	2005 PEABODY ST E		DURHAM	NC	EDR Historical Cleaners
27703	1027670094	110071394002	LIFESCIENCE LOGISTICS	1211 PERSON STREET		DURHAM	NC	FINDS
27703	1027532595	NCR000181917	LIFESCIENCE LOGISTICS	1211 PERSON STREET		DURHAM	NC	RCRAInfo-LQG
27703	1027600661		LIFESCIENCE LOGISTICS	1211 PERSON STREET		DURHAM	NC	
27703	S128018061		AMAZON.COM SERVICES LLC - DRT8	1275 PERSON ST		DURHAM	NC	NPDES
27703	1026497415	NCR000175307	AMAZON.COM SERVICES LLC - DRT8	1275 PERSON STREET REGIONAL COMM		DURHAM	NC	RCRAInfo-SQG
27703	1026560908	110070862041	AMAZON.COM SERVICES LLC - DRT8	1275 PERSON STREET REGIONAL COMM		DURHAM	NC	FINDS
27703	1009217729	110024445448	DOE & INGALLS OF NC, LLC	1301 PERSON ST		DURHAM	NC	RCRA-NonGen, FINDS
27703	2012109490		1301 PERSON ST	1301 PERSON ST		DURHAM	NC	HMIRS
27703	1001124427	NCR000006197	BAYER CROPSCIENCE	1307 PERSON ST		DURHAM	NC	RCRA-NonGen
27703	1016631234	110004055986	BAYER CROPSCIENCE	1307 PERSON ST		DURHAM	NC	FINDS
27703	1005424860		AVENTIS CROPSCIENCE	1307 PERSON ST		DURHAM	NC	SSTS
27703	1026365624	110061761204	UNIFIRST LOCATION 210	1409 PERSON ST		DURHAM	NC	FINDS
27703	1007726915	110018835563	TUSCARORA PLASTICS	1602 EAST PETTIGREW STREET		DURHAM	NC	FINDS
27703	1000536171	0-016926	TUSCARORA PLASTICS, INC.	1602 EAST PETTIGREW STREET		DURHAM	NC	IMD, LUST, UST
27703	1007716584	110018732004	TRICO ELECTRIC SUPPLY CO.	1912 EAST PETTIGREW		DURHAM	NC	FINDS
27703	U003136055	0-015321	TRICO ELECTRIC SUPPLY CO.	1912 EAST PETTIGREW		DURHAM	NC	UST
27703	2018022680		2000 E PETTIGREW ST	2000 E PETTIGREW ST		DURHAM	NC	HMIRS
27703	1005453134	27702STHCH20	BRENNTAG MID-SOUTH	2000 E PETTIGREW ST		DURHAM	NC	TRIS
27703	1005436993		SOUTHCHEM, INC.	2000 E PETTIGREW ST		DURHAM	NC	SSTS
27703	S123346690		BRENNTAG SOUTHEAST INC.	2000 E PETTIGREW ST		DURHAM	NC	NPDES
27703	2017001844		2000 E PETTIGREW ST	2000 E PETTIGREW ST		DURHAM	NC	HMIRS
27703	1005436994		SOUTHCHEM, INC.	2000 EAST PETTIGREW		DURHAM	NC	SSTS
27703	1026574905		BRENNTAG SOUTHEAST INC	2000 EAST PETTIGREW P.O. BOX 1491		DURHAM	NC	PRP

EDR ZIP Code Scan Report

ZIP	EDR-ID	Facility ID	Name	Address	Map/Dir/Dist	City	State	Databases
27703	1025434442		BRENNTAG MID-SOUTH INC	2000 EAST PETTIGREW ST	**	DURHAM	NC	SSTS
27703	2022342158			2000 EAST PETTIGREW ST.		DURHAM	NC	ERNS
27703	1000407238	NCD047372503	BRENNTAG MID-SOUTH	2000 EAST PETTIGREW ST.	42, WSW, 1/2 - 1	DURHAM	NC	CERCLIS, IMD, SHWS, LUST, SSTS, RCRAInfo-LQG, UST
27703	S121514961		BRENNTAG MID-SOUTH, INC.	2000 EAST PETTIGREW STREET		DURHAM	NC	
27703	2011003121		2000 PETTIGREW RD	2000 PETTIGREW RD		DURHAM	NC	HMIRS
27703	1014206031		FLYING CIRCUS ENGLISH CARS	2308 E PETTIGREW ST		DURHAM	NC	EDR Historical Auto Stations
27703	1025802845	NCD075582197	WORTH CHEMICAL/AMORE CHEMICAL	2418 E PETTIGREW ST		DURHAM	NC	CERCLIS
27703	1017745933	110063741660	CHANDLER CONCRETE CO INC	2700 E PETTIGREW		DURHAM	NC	FINDS
27703	1000989330	NCD986193092	MERCHANT'S TIRE & AUTO #02010	317 W PETTIGREW ST		DURHAM	NC	RCRA-NonGen
27703	1016618086	110004045505	MERCHANT'S TIRE & AUTO #02010	317 W PETTIGREW ST		DURHAM	NC	FINDS
27703	1007700537	110018571268	AMERICAN BAKERIES CO.	EAST PETTIGREW STREET		DURHAM	NC	FINDS
27703	1018381679	110069421744	121 PLEASANT DRIVE	121 PLEASANT DR		DURHAM	NC	FINDS
27703	1020496470		CROWN CENTRAL PETROLEUM CORP	423 PLEASANT DR		DURHAM	NC	EDR Historical Auto Stations
27703	1014205088		STREET & WHITE AUTO SERVICE	305 PLUM ST S		DURHAM	NC	EDR Historical Auto Stations
27703	1016095361	110001500304	HOLNAM INCORPORATED	308 S. PLUM ST		DURHAM	NC	FINDS
27703	S121514971		HOLCIM (US) INC. - DURHAM TERMINAL	308 SOUTH PLUM STREET		DURHAM	NC	
27703	1004548547		HOLCIM (US) INC. - DURHAM TERMINAL	308 SOUTH PLUM STREET		DURHAM	NC	ICIS
27703	1010565299	NCR000144345	ONSITE ENVIRONMENTAL INC	311 S PLUM ST		DURHAM	NC	RCRA-NonGen
27703	1010488878	110032639544	ONSITE ENVIRONMENTAL INC	311 S PLUM ST		DURHAM	NC	FINDS
27703	1018315818		ARGOS READY MIX - PLUM ST PLANT (NC	312 PLUM STREET		DURHAM	NC	
27703	S117917842		READY MIX CONCRETE - DURHAM PLANT	312 S PLUM ST		DURHAM	NC	NPDES, IMD
27703	1016990059	110018847836	SOUTHERN EQUIPMENT CO - DURHAM C	312 S PLUM ST		DURHAM	NC	FINDS
27703	U003142661	0-001715	READY MIXED CONCRETE PLANT 14	312 SOUTH PLUM STREET		DURHAM	NC	UST
27703	1014203795		AMERICAN DRY CLEANERS INC	901 POST AVE		DURHAM	NC	EDR Historical Cleaners
27703	1007698262	110018548507	QUALITY MART #43	2007 PRESIDENTIAL DRIVE		DURHAM	NC	FINDS
27703	U003766229	0-036291	QUALITY MART 43	2007 PRESIDENTIAL DRIVE		DURHAM	NC	UST
27703	S130364620		KNIER FLEX BUILDING	2175 PRESIDENTIAL DR.		DURHAM	NC	NPDES
27703	S117919205		NUVOTRONICS LLC	2305 PRESIDENTIAL DR		DURHAM	NC	NPDES
27703	1010323477	NCR000143461	NITRONEX CORPORATION	2305 PRESIDENTIAL DR		DURHAM	NC	RCRA-NonGen
27703	1016169421	NCR000159244	NUVOTRONICS, INC.	2305 PRESIDENTIAL DR		DURHAM	NC	RCRAInfo-SQG
27703	1010451814	110031398271	NUVOTRONICS, INC.	2305 PRESIDENTIAL DRIVE		DURHAM	NC	FINDS
27703	1015745008	NCP091912057	ASTRO PAK CORP	2410 PRESIDENTIAL DR, STE 114		DURHAM	NC	RCRA-NonGen
27703	1015961153	110055080040	ASTRO PAK CORP	2410 PRESIDENTIAL DR, STE 114		DURHAM	NC	FINDS
27703	S130368451		BETHPAGE APARTMENTS	5510 PRIMARY DRIVE	**	DURHAM	NC	NPDES
27703	1014198003		Brenntag Southeast - Durham	2000 East Pettigrew Street		Durham	NC	TSCA
27703	1020146999		PLAZA AMERICAN SERVICE STATION	1131 RAYNOR ST		DURHAM	NC	EDR Historical Auto Stations
27703	1026631643		REICHOLD CHEMICAL	C/O REICHOLD,INC. 2400 ELLIS RD.	**	DURHAM	NC	PRP
27703	S130370348		THE BUILDING CENTER	2506 RIDDLE RD.		DURHAM	NC	NPDES
27703	1014204372		JACKS GARAGE	2523 RIDDLE RD		DURHAM	NC	EDR Historical Auto Stations
27703	S130363638		ALEXANDER INDUSTRIAL PARK, LOT 3	101 ROCHE DR.	**	DURHAM	NC	NPDES
27703	S130370423		101 ROCHE DRIVE PARKING LOT	101 ROCHE DRIVE	**	DURHAM	NC	NPDES
27703	S108491398		4110 ROGERS ROAD	4110 ROGERS RD		DURHAM	NC	NPDES
27703	1005539093	110006712842	DAVIS, CHRISTOPHER RESIDENCE	4110 ROGERS ROAD		DURHAM	NC	FINDS
27703	S110737863		4120 ROGERS ROAD	4120 ROGERS RD		DURHAM	NC	NPDES
27703	1014783625	110043248786	4120 ROGERS ROAD	4120 ROGERS RD		DURHAM	NC	FINDS
27703	1016689396	110043672932	4202 ROGERS ROAD	4202 ROGERS RD		DURHAM	NC	FINDS
27703	2001556347			4411 ROGERS RD.		DURHAM	NC	ERNS
27703	S113491102		ALVIS AND CAROLYN MATTHEWS SFR	4508 ROGERS RD		DURHAM	NC	NPDES
27703	1026833244	NCS000002722	J&L TREE SERVICE	2309 ROLLING PINES AVE		DURHAM	NC	RCRA-NonGen
27703	1026925821		J&L TREE SERVICE	2309 ROLLING PINES AVE		DURHAM	NC	
27703	S127470320		2309 ROLLING PINES - COMPLAINT	2309 ROLLING PINES AVE		DURHAM	NC	
27703	1027061549	110071133345	J&L TREE SERVICE	2309 ROLLING PINES AVE		DURHAM	NC	FINDS
27703	1016613803	110004013932	STEWART PAINTING & DECORATING CO	2522 ROSS RD		DURHAM	NC	FINDS
27703	1004744397	NC0000707828	STEWART PAINTING & DECORATING CO	2522 ROSS RD		DURHAM	NC	RCRA-CESQG
27703	S129956997		ROSE PROPERTY (NONIE)	2609 ROSS ROAD		DURHAM	NC	LUST
27703	S130369528		TRAILS AT TWIN LAKES	2822 ROSS ROAD		DURHAM	NC	NPDES
27703	1000482202	NCD986188878	SUPREME FINISHING	3033 ROSS AVENUE		DURHAM	NC	CERCLIS-NFRAP
27703	93195211			ROSS RD	**	DURHAM	NC	ERNS
27703	S118755744		FIKE/QUICK LUBE	2538 SOUTH ROXBORO ROAD		DURHAM	NC	LUST
27703	U003136291	0-016171	BRAGGTOWN BP	3101 ROXBORO RD		DURHAM	NC	LUST TRUST, UIC, IMD, UST
27703	S128389773		FLINTOM RESIDENCE	5717 NORTH ROXBORO ROAD		DURHAM	NC	
27703	1020324098		SMITH BROTHERS RITE QUICK	5761 ROXBORO RD		DURHAM	NC	EDR Historical Auto Stations

EDR ZIP Code Scan Report

ZIP	EDR-ID	Facility ID	Name	Address	Map/Dir/Dist	City	State	Databases
27703	1007705357	110018619501	HOP IN FOOD STORES	5761 ROXBORO ROAD		DURHAM	NC	FINDS
27703	1005539613	110006671379	CARY OIL COMPANY, INCORPORATED	5801 NORTH ROXBORO ROAD		DURHAM	NC	FINDS
27703	S108491272		1412 RURITAN ROAD	1412 RURITAN RD		DURHAM	NC	NPDES
27703	1008389893	110022566285	1412 RURITAN ROAD	1412 RURITAN RD		DURHAM	NC	FINDS
27703	2012111018		2600 Page Rd	2600 Page Rd	**	Durham	NC	HMIRS
27703	2012101917		2600 Page Rd	2600 Page Rd	**	Durham	NC	HMIRS
27703	2012105885		2600 Page Rd	2600 Page Rd	**	Durham	NC	HMIRS
27703	2012107964		2600 Page Rd.	2600 Page Rd.	**	Durham	NC	HMIRS
27703	2012107249		2600 Page Rd.	2600 Page Rd.	**	DURHAM	NC	HMIRS
27703	2012107546		2600 Page Rd.	2600 Page Rd.	**	DURHAM	NC	HMIRS
27703	2012109392		2600 Page Rd.	2600 Page Rd.	**	Durham	NC	HMIRS
27703	1014200448		Reichhold - Corporate Headquarters	2400 Ellis Road		Durham	NC	TSCA
27703	1005540268	110006670414	WILSON TRUCKING CORP-DURHAM	3215 U S HIGHWAY 70		DURHAM	NC	FINDS
27703	S117917053		WILSON TRUCKING CORP-DURHAM	3215 U S HWY 70		DURHAM	NC	NPDES
27703	1014205355		VR AUTOMOTIVE AUTO RPR	427 SALEM ST		DURHAM	NC	EDR Historical Auto Stations
27703	1016644276	110004019767	ARMAGEDDON CHEMICAL CO INC	431 SALEM ST		DURHAM	NC	FINDS
27703	1000146041	NCD062667365	ARMAGEDDON CHEMICAL CO INC	431 SALEM ST		DURHAM	NC	RCRA-NonGen
27703	S130372047		ASCEND BRIGHTLEAF APARTMENTS	2400 SANDERS AVENUE		DURHAM	NC	NPDES
27703	S108491861		508 SANDLEWOOD DRIVE	508 SANDLEWOOD DR		DURHAM	NC	NPDES
27703	1010014273	110027989327	508 SANDLEWOOD DRIVE	508 SANDLEWOOD DR		DURHAM	NC	FINDS
27703	1020717555		JONES TEXACO SERVICE STATION	2601 SATER ST		DURHAM	NC	EDR Historical Auto Stations
27703	1007714741	110018713472	SHADY GROVE FWB CHURCH	2501 SHADY GROVE ROAD		DURHAM	NC	FINDS
27703	S130374524		STELLA VIEW	1011 SHERRON RD		DURHAM	NC	NPDES
27703	S130363769		ABC STORE RAVENSTONE	115 SHERRON ROAD		DURHAM	NC	NPDES
27703	1020072097		RAVENSTONE CLEANERS	121 SHERRON RD		DURHAM	NC	EDR Historical Cleaners
27703	1011929944	110037513018	1519 SHERRON ROAD	1519 SHERRON RD		DURHAM	NC	FINDS
27703	S109814216		1802 SHERRON ROAD	1802 SHERRON RD		DURHAM	NC	NPDES
27703	1012104964	110039021910	1802 SHERRON ROAD	1802 SHERRON RD		DURHAM	NC	FINDS
27703	1023625806	110070032839	1920 SHERRON ROAD	1920 SHERRON RD		DURHAM	NC	FINDS
27703	S108492797		236 SHERRON ROAD	236 SHERRON RD		DURHAM	NC	NPDES
27703	S113491121		LONNIE AND GOLDIE GRAVES SFR	416 SHERRON RD		DURHAM	NC	NPDES
27703	S129304565		509 SHERRON ROAD	509 SHERRON ROAD		DURHAM	NC	NPDES
27703	1021915895		SHERRON ROAD STORE	SHERRON ROAD	**	DURHAM	NC	EDR Historical Auto Stations
27703	S128635601		PFIZER, INC.	1219 SHILOH GLENN DR		DURHAM	NC	NPDES
27703	1027176341	110071248131	DURHAM CLINICAL MANUFACTURING FAC	1219 SHILOH GLENN DRIVE	**	DURHAM	NC	FINDS
27703	1027221318	NCR000180455	DURHAM CLINICAL MANUFACTURING FAC	1219 SHILOH GLENN DRIVE	**	DURHAM	NC	RCRAInfo-SQG
27703	1027188942		DURHAM CLINICAL MANUFACTURING FAC	1219 SHILOH GLENN DRIVE	**	DURHAM	NC	FINDS
27703	1017370358	110060368016	602 SHILOH DRIVE	602 SHILOH DR		DURHAM	NC	FINDS
27703	S108491833		607 SHILOH DRIVE	607 SHILOH DR		DURHAM	NC	NPDES
27703	1008389126	110022566784	607 SHILOH DRIVE	607 SHILOH DR		DURHAM	NC	FINDS
27703	1008389142	110022566962	611 SHILOH DRIVE	611 SHILOH DR		DURHAM	NC	FINDS
27703	S108492058		611 SHILOH DRIVE	611 SHILOH DR		DURHAM	NC	NPDES
27703	1008389141	110022566944	615 SHILOH DRIVE	615 SHILOH DR		DURHAM	NC	FINDS
27703	S108492433		615 SHILOH DRIVE	615 SHILOH DR		DURHAM	NC	NPDES
27703	1016604905	110055253498	616 SHILOH DRIVE	616 SHILOH DR		DURHAM	NC	FINDS
27703	1009599824	110025202554	621 SHILOH DRIVE	621 SHILOH DR		DURHAM	NC	FINDS
27703	S108491551		621 SHILOH DRIVE	621 SHILOH DR		DURHAM	NC	NPDES
27703	1009405243	110024936355	HERNANDEZ, ANDRES	621 SHILOH DRIVE		DURHAM	NC	FINDS
27703	1014203526		WHITE STAR LAUNDRY & CLEANERS INC	105 SHOP CNTR	**	DURHAM	NC	EDR Historical Cleaners
27703	1014202797		VILLAGE LAUNDROMAT	219 SHOP CNTR	**	DURHAM	NC	EDR Historical Cleaners
27703	S130368977		CREE - B10 CG EXPANSION STOCKPILE	4300 SILICON DRIVE, DURHAM, NC 27703	**	TRIANGLE	NC	NPDES
27703	1027006956	110071061730	CREELED, INC.	4400 SILICON DRIVE		DURHAM	NC	FINDS
27703	1026726288	NCR000178145	CREELED, INC.	4400 SILICON DRIVE		DURHAM	NC	RCRA-NonGen
27703	1026746261		CREELED, INC.	4400 SILICON DRIVE		DURHAM	NC	FINDS
27703	S125431979		IDEAL INDUSTRIES LIGHTING LLC	4401 SILICON DR		DURHAM	NC	NPDES
27703	2011000578		4425 SILICON DRIVE	4425 SILICON DRIVE		DURHAM	NC	HMIRS
27703	1024407488	110070323190	CREE, INC.	4425 SILICON DRIVE		DURHAM	NC	FINDS
27703	S130368978		CREE - B10 CG EXPANSION	4425 SILICON DRIVE, DURHAM, NC 27703		TRIANGLE	NC	NPDES
27703	1005453135	27703CRRSR46	WOLFSPEED INC.	4600 SILICON DR		DURHAM	NC	TRIS
27703	2020277630			4600 SILICON DR.		DURHAM	NC	ERNS
27703	1011821106		CREE INC.	4600 SILICON DRIVE		DURHAM	NC	RMP
27703	1016948887		CREE, INC.	4600 SILICON DRIVE		DURHAM	NC	TSCA
27703	2020271570			4600 SILICON DRIVE		DURHAM	NC	ERNS
27703	2015112067			4600 SILICON DRIVE		DURHAM	NC	ERNS
27703	1000165719	110000347321	135282 - CREE INC	4600 SILICON DRIVE		DURHAM	NC	FINDS, RCRAInfo-LQG
27703	2006792790			4600 SILICONE		DURHAM	NC	ERNS
27703	1007720799	110018774281	RESEARCH TRIANGLE FOUNDATION	2024 SO-HI DRIVE		DURHAM	NC	FINDS
27703	S130371297		WOODLANDS 3	2102 SO-HI DRIVE		DURHAM	NC	NPDES

EDR ZIP Code Scan Report

ZIP	EDR-ID	Facility ID	Name	Address	Map/Dir/Dist	City	State	Databases
27703	1007705475	110018620688	LANE RESIDENCE OLLEN	2314 SO-HI DRIVE		DURHAM	NC	FINDS
27703	1014205052		AUTO WORLD SERVICE CENTER	107 SOUTHERLAND ST		DURHAM	NC	EDR Historical Auto Stations
27703	1007702802	110018593958	FELLOWSHIP CHURCH	617 SOUTHERLAND STREET		DURHAM	NC	FINDS
27703	U001196309	0-016054	FELLOWSHIP CHURCH	617 SOUTHERLAND STREET		DURHAM	NC	UST
27703	S113492404		CRIST SFR	1701 SOUTHVIEW RD		DURHAM	NC	NPDES
27703	1005539084	110009847130	307 SOUTHVIEW ROAD	307 SOUTHVIEW RD		DURHAM	NC	FINDS
27703	S108491644		307 SOUTHVIEW ROAD	307 SOUTHVIEW RD		DURHAM	NC	NPDES
27703	S116046256		PHILLIP & ELAINE FLETCHER SFR	405 SOUTHVIEW RD		DURHAM	NC	NPDES
27703	S110995329		KIT LENTON SFR	2713 SPENCER ST		DURHAM	NC	UIC
27703	1020864670		BP UNLIMITED LLC	4 SPRING GLEN CT		DURHAM	NC	EDR Historical Auto Stations
27703	1014901131	110043695873	1102 STALLINGS ROAD	1102 STALLINGS RD		DURHAM	NC	FINDS
27703	S108492624		1210 STALLINGS ROAD	1210 STALLINGS RD		DURHAM	NC	NPDES
27703	1005676163	110006711317	1210 STALLINGS ROAD	1210 STALLINGS RD		DURHAM	NC	FINDS
27703	1007722168	110018788061	WILLS, RICHARD	1210 STALLINGS ROAD		DURHAM	NC	FINDS
27703	S108491651		1522 STALLINGS ROAD	1522 STALLINGS RD		DURHAM	NC	NPDES
27703	S108491900		1524 STALLINGS ROAD	1524 STALLINGS RD		DURHAM	NC	NPDES
27703	1007722147	110018787856	DONALD, MIKA	1524 STALLINGS ROAD		DURHAM	NC	FINDS
27703	1026233808	110022567104	1528 STALLINGS ROAD	1528 STALLINGS RD		DURHAM	NC	FINDS
27703	1026175992		1528 STALLINGS ROAD	1528 STALLINGS RD		DURHAM	NC	
27703	1005847253	110012167804	LITTLE LICK CREEK PUMP STATION	1814 STALLINGS ROAD		DURHAM	NC	FINDS
27703	1007717406	110018740228	SMITH AMERICAN MEXICAN RESTAUR	619 STALLINGS ROAD		DURHAM	NC	FINDS
27703	S122425006		STALLINGS ROAD RETAIL	622 STALLINGS ROAD		DURHAM	NC	NPDES
27703	1023708815	110070121528	DUPONT - DURHAM	4016 STIRRUP CREEK DRIVE		DURHAM	NC	FINDS
27703	1023678224	NCR000169474	DUPONT - DURHAM	4016 STIRRUP CREEK DRIVE		DURHAM	NC	RCRAInfo-SQG
27703	S130374903		TERGUS PHARMA	4018 STIRRUP CREEK DR		DURHAM	NC	NPDES
27703	1026686485		TERGUS PHARMA, LLC (STIRRUP CREEK)	4018 STIRRUP CREEK DR.		DURHAM	NC	
27703	1026785600	110070912449	TERGUS PHARMA, LLC (STIRRUP CREEK)	4018 STIRRUP CREEK DR.		DURHAM	NC	FINDS
27703	1026497610	NCR000177287	TERGUS PHARMA, LLC (STIRRUP CREEK)	4018 STIRRUP CREEK DR.		DURHAM	NC	RCRAInfo-SQG
27703	1004745686	NCD982168577	GENERAL ELECTRIC-IPSP	4020 STIRRUP CREEK DR		DURHAM	NC	RCRA-NonGen
27703	1016611532	110004037649	GENERAL ELECTRIC-IPSP	4020 STIRRUP CREEK DR		DURHAM	NC	FINDS
27703	1021433153		BP STUDIOS	4020 STIRRUP CREEK DR		DURHAM	NC	EDR Historical Auto Stations
27703	1027221333	NCR000180604	NOVAN, INC.	4020 STIRRUP CREEK DRIVE		DURHAM	NC	RCRAInfo-LQG
27703	1027194275		NOVAN, INC.	4020 STIRRUP CREEK DRIVE		DURHAM	NC	
27703	1024389220	110071248144	133586 - VINTAGE BEE, INC.	4020 STIRRUP CREEK DRIVE, SUITE 109		DURHAM	NC	FINDS
27703	1016659554	110004053862	CREE INC	4022 STIRRUP CREEK DR		DURHAM	NC	FINDS
27703	1016635673	110006830297	SANMINA CORP	4022 STIRRUP CREEK DR		DURHAM	NC	FINDS
27703	1001817828	NCR000011619	SANMINA CORP	4022 STIRRUP CREEK DR		DURHAM	NC	RCRA-NonGen
27703	1018158125	NCR000166207	BRIGHT VIEW TECHNOLOGIES	4022 STIRRUP CREEK DR. STE 301		DURHAM	NC	RCRA-CESQG
27703	1001079077	110066975009	BRIGHT VIEW TECHNOLOGIES	4022 STIRRUP CREEK DR. STE 301		DURHAM	NC	IMD, RCRA-NonGen, FINDS
27703	S129152738		BRIGHT VIEW TECHNOLOGIES	4022 STIRRUP CREEK RD		DURHAM	NC	NPDES
27703	1010441688	110031364271	CHARLES RIVER LABS PATHOLOGY ASSC	4025 STIRRUP CREEK DR STE 150		DURHAM	NC	FINDS
27703	1010323500	NCR000143719	CHARLES RIVER LABS PATHOLOGY ASSC	4025 STIRRUP CREEK DR STE 150		DURHAM	NC	RCRAInfo-SQG
27703	1017466508		CHARLES RIVER LABS PATHOLOGY ASSC	4025 STIRRUP CREEK DR STE 150		DURHAM	NC	
27703	1010786565	NC0991302857	BD DIAGNOSTIC SYSTEMS - WOMENS HE	4025 STIRRUP CREEK DR, STE 400		DURHAM	NC	RCRA-NonGen
27703	1014783213	110043583949	BD DIAGNOSTIC SYSTEMS - WOMENS HE	4025 STIRRUP CREEK DR, STE 400		DURHAM	NC	FINDS
27703	S129152763		POWERSECURE DISTRIBUTED INFRASTR	4058 STIRRUP CREEK DR		DURHAM	NC	NPDES
27703	1015945599	110046398723	DOE & INGALLS OF NC OPERATING LLC	4063 STIRRUP CREEK DR		DURHAM	NC	FINDS
27703	1014956256	NCR000155481	DOE & INGALLS OF NC OPERATING LLC	4063 STIRRUP CREEK DR		DURHAM	NC	RCRAInfo-SQG
27703	2013002492		4063 STIRRUP CREEK DRIVE	4063 STIRRUP CREEK DRIVE		DURHAM	NC	HMIRS
27703	S110493106		1215 STONE ROAD	1215 STONE RD		DURHAM	NC	NPDES
27703	1014784316	110041944466	1215 STONE ROAD	1215 STONE RD		DURHAM	NC	FINDS
27703	1024424470	110070344193	135564 - WASTE INDUSTRIES, INC.	148 STONE PARK COURT		DURHAM	NC	FINDS
27703	U003755105	0-036107	017 DURHAM	148 STONE PARK COURT		DURHAM	NC	UST
27703	S104740709	P0971	CNG OIL RELEASE GFL ENVIRONMENTAL	148 STONE PARK COURT		DURHAM	NC	HIST LF
27703	2020276567			148 STONE PARK COURT		DURHAM	NC	ERNS
27703	S117917286		WASTE INDUSTRIES, LLC-DURHAM	148 STONE PARK CT		DURHAM	NC	NPDES
27703	S104155970	P0916	WASTE INDUSTRIES, LLC	148 STONE PARK CT.		DURHAM	NC	HIST LF, SWF/LF
27703	1016877776	110059806633	4014 SUITT ROAD	4014 SUITE RD		DURHAM	NC	FINDS
27703	1010344759	110030766115	4101 SUITT STREET	4101 SUITT ST		DURHAM	NC	FINDS
27703	S108491396		4101 SUITT STREET	4101 SUITT ST		DURHAM	NC	NPDES
27703	S114020670		ROCKIN ROOSTER HOLDINGS LLC	4105 SUITT ROAD		DURHAM	NC	LUST TRUST, LUST
27703	1027221316	NCR000180430	CARDINAL HEALTH AT HOME	4234 SURLES CT		DURHAM	NC	RCRA-CESQG
27703	1027187064		CARDINAL HEALTH AT HOME	4234 SURLES CT		DURHAM	NC	
27703	S129152748		CARDINAL HEALTH AT HOME	4234 SURLES CT		DURHAM	NC	NPDES
27703	1027176340	110071248129	CARDINAL HEALTH AT HOME	4234 SURLES CT		DURHAM	NC	FINDS
27703	1016666197	110004061318	EMBREX INC	1035 SWABIA CT		DURHAM	NC	FINDS
27703	1004747108	NCR000135871	EMBREX INC	1035 SWABIA CT		DURHAM	NC	RCRA-CESQG
27703	1016449502	110056378307	REICHHOLD LLC 2	1035 SWABIA CT		DURHAM	NC	RCRA-NonGen, FINDS,

EDR ZIP Code Scan Report

ZIP	EDR-ID	Facility ID	Name	Address	Map/Dir/Dist	City	State	Databases
27703	S130374899		ZOETIS 1040 SWABIA	1040 SWABIA CT		DURHAM	NC	TSCA
27703	1025899598		129921 - ZOETIS GLOBAL, INC.	1040 SWABIA CT.		DURHAM	NC	NPDES
27703	1024417299	110070335114	129921 - ZOETIS GLOBAL, INC.	1040 SWABIA CT.		DURHAM	NC	FINDS
27703	1014202962		TRIANGLE LAUNDROMAT & CLEANERS	1309 THEODORE LN		DURHAM	NC	EDR Historical Cleaners
27703	1000296671	NCD982082703	L W MATTHEWS BODY SHOP	826 E TRINITY AVE		DURHAM	NC	RCRA-NonGen
27703	1016655042	110004029836	L W MATTHEWS BODY SHOP	826 E TRINITY AVE		DURHAM	NC	FINDS
27703	1026455011	110070814760	CARYN MCDANIEL AND PETER MILLAR	1002 TWIN CREEKS COURT		DURHAM	NC	FINDS
27703	S119104675		TWIN CREEKS COURT SPILL	TWIN CREEKS COURT		DURHAM	NC	
27703	1014203409		REGIONAL CARPET CLEANERS	4006 TYNE DR		DURHAM	NC	EDR Historical Cleaners
27703	1016611565	110007657277	VARIETY PICKUP	UNIVERSITY DR		DURHAM	NC	FINDS
27703	1004744546	NCD000835843	VARIETY PICKUP	UNIVERSITY DR	**	DURHAM	NC	RCRA-NonGen
27703	2018007472		UNKNOWN	UNKNOWN	**	DURHAM	NC	HMIRS
27703	1012105460	110038977523	MCCARTHY IMPROVEMENT COMPANY IN	110 SOUTH US HIGHWAY 15-501 (I	**	DURHAM	NC	FINDS
27703	1005539140	110006672877	WARD TRUCKING	1810 E US 70 HWY		DURHAM	NC	FINDS, LUST
27703	1018350903	110055253489	2913 U.S. HWY 70 E	2913 E US 70 HWY		DURHAM	NC	FINDS
27703	1007722149	110018787874	BLEAU, NORBERT G	3801 VALLEYDALE DRIVE		DURHAM	NC	FINDS
27703	1018130900	110064786600	811 VALMET DRIVE	811 VALMET DR		DURHAM	NC	FINDS
27703	S108491511		908 VALMET DRIVE	908 VALMET DR		DURHAM	NC	NPDES
27703	1008389090	110022566935	908 VALMET DRIVE	908 VALMET DR		DURHAM	NC	FINDS
27703	S113491370		CALVIN AND SHELLEY MITCHINER SFR	1016 VIRGIL RD		DURHAM	NC	NPDES
27703	S108492086		1608 VIRGIL ROAD	1608 VIRGIL RD		DURHAM	NC	NPDES
27703	1005649594	110006711629	GUTIERREZ, FRANCIS & LINDA-RES	1608 VIRGIL ROAD		DURHAM	NC	FINDS
27703	S113491257		KENNETH AND TONYA PAGE SFR	601 VIRGIL RD		DURHAM	NC	NPDES
27703	S113491295		WILLIE BETHUNE SFR	618 VIRGIL RD		DURHAM	NC	NPDES
27703	S127489747		QUALITY ELECTRIC COMPANY, INC	3033 WAKE FOREST HWY.		DURHAM	NC	IMD
27703	1014203112		RAINBOW CARPET DYING & CLEANING	3103 WAKE FOREST HWY		DURHAM	NC	EDR Historical Cleaners
27703	1020408328		SIDS 66 SERVICE	3114 WAKE FOREST HWY		DURHAM	NC	EDR Historical Auto Stations
27703	S110728903		GANYARD FARM RESIDENCE	3224 WAKE FOREST HIGHWAY		DURHAM	NC	LUST TRUST, LUST
27703	1014205726		FINCH CROWN STATION GAS STA	3327 WAKE ST	**	DURHAM COUNTY	NC	EDR Historical Auto Stations
27703	1020966778		THRIFTY FOOD MART OF DURHAM	3626 WAKE FOREST HWY		DURHAM	NC	EDR Historical Auto Stations
27703	1014204407		WALKERS GARAGE	3635 WAKE ST	**	DURHAM COUNTY	NC	EDR Historical Auto Stations
27703	1014206081		WALKERS GARAGE	3702 WAKE FOREST RD		DURHAM COUNTY	NC	EDR Historical Auto Stations
27703	1014203235		CLEANERS	3703 WAKE FOREST HWY		DURHAM	NC	EDR Historical Cleaners
27703	1015953388	110054848812	DBA RITE AID #11402	3725 WAKE FOREST HWY		DURHAM	NC	FINDS
27703	1015745322	NCR000157651	DBA RITE AID #11402	3725 WAKE FOREST HWY		DURHAM	NC	RCRA-NonGen
27703	1014203647		AARONS CLASSIC CLEANERS	3801 WAKE FOREST RD		DURHAM COUNTY	NC	EDR Historical Cleaners
27703	1007708542	110018651378	CIRCUS FOOD STORE	3801 WAKE FOREST HIGHWAY		DURHAM	NC	FINDS
27703	1010012154	110024868712	OAK GROVE ELEMENTARY MERCURY SP	3801 WAKE FOREST HWY		DURHAM	NC	FINDS
27703	U001205217	0-030282	CIRCUS FOOD STORE	3801 WAKE FOREST HWY		DURHAM	NC	LUST TRUST, IMD, UST
27703	1009396016	NCN000409879	OAK GROVE ELEMENTARY MERCURY SP	3801 WAKE FOREST HWY		DURHAM	NC	CERCLIS
27703	1021402566		CIRCUS FOOD STORES INC	3801 WAKE FOREST RD		DURHAM	NC	EDR Historical Auto Stations
27703	1014205688		LITTLE REB SERV STA	3805 WAKE ST	**	DURHAM COUNTY	NC	EDR Historical Auto Stations
27703	1020553010		LITL REBEL GROCERY & SV STN	3805-3807 WAKE FOREST RD		DURHAM	NC	EDR Historical Auto Stations
27703	1020549590		LITL REBEL GROCERY & SV STN	3805-3807 WAKE FRST		DURHAM	NC	EDR Historical Auto Stations
27703	S126249245		ALLEN HANSEN PROPERTY	5002 WAKE FOREST HWY		DURHAM	NC	UIC
27703	1014204649		PARHAMS AUTO SERVICE CENTER AUTO	5015 WAKE FOREST RD		DURHAM	NC	EDR Historical Auto Stations
27703	1007717875	110018744938	WILSON PROPERTIES	5015 WAKE FOREST HIGHWAY		DURHAM	NC	FINDS
27703	1007726322	110018829623	QUICK MART (FRM KELLYS QUICK	5021 WAKE FOREST HIGHWAY		DURHAM	NC	FINDS
27703	1007702291	110018588820	98 SPORT S MART	5108 WAKE FOREST HIGHWAY		DURHAM	NC	FINDS
27703	U003160572	0-035401	A&R GROCERY	5108 WAKE FOREST HWY		DURHAM	NC	UST
27703	1014956057	110045982601	CVS PHARMACY #1395	5111 WAKE FOREST RD		DURHAM	NC	RCRA-CESQG, FINDS
27703	S130362494		DOGWOOD POINTE PH 1- LOTS (1-77)	5220 WAKE FOREST HIGHWAY		DURHAM	NC	NPDES
27703	S130370503		TRIPLE CROWN	5438 WAKE FOREST HWY		DURHAM	NC	NPDES
27703	S113491620		MERRICK AND PEGGY CLEMENTS - SFR	5903 WAKE FOREST HWY		DURHAM	NC	NPDES
27703	S113491686		RICHARD L. ROSE, JR. AND AMELIA ROSE	6023 WAKE FOREST HWY		DURHAM	NC	NPDES
27703	S113492046		MICHAEL & KELLY TENOEVEY SFR	6225 WAKE FOREST HWY		DURHAM	NC	NPDES
27703	S109504351		7919 WAKE FOREST HWY	7919 WAKE FOREST HWY		DURHAM	NC	NPDES
27703	1011930154	110037513740	7919 WAKE FOREST HWY	7919 WAKE FOREST HWY		DURHAM	NC	FINDS
27703	S113491347		PHILLIP AND JEANNE MARTIN SFR	8109 WAKE FOREST HWY		DURHAM	NC	NPDES
27703	1014204071		SMITH RADIATOR SERVICE AUTO RPR	4916 WALLACE SMITH DR		DURHAM	NC	EDR Historical Auto

EDR ZIP Code Scan Report

ZIP	EDR-ID	Facility ID	Name	Address	Map/Dir/Dist	City	State	Databases
27703	1007726258	110018828982	BUY QUICK DBA/DAIRY FARM 1	944 WASHINGTON STREET		DURHAM	NC	Stations
27703	U001196344	0-016096	BUY QUICK DBA/DAIRY FARM 1	944 WASHINGTON STREET		DURHAM	NC	FINDS
27703	S130369352		MARKETPLACE AT ELLIS CROSSING	2050 WATCHORN STREET	**	DURHAM	NC	UST
27703	1008389132	110022567532	120 WAYWARD DRIVE	120 WAYWARD DR		DURHAM	NC	NPDES
27703	S108492196		120 WAYWARD DRIVE	120 WAYWARD DR		DURHAM	NC	FINDS
27703	1020001249		HAPPY CLEANERS	3504 WEATHERBY DR		DURHAM	NC	NPDES
27703	1024410095	110070326254	CREE, INC.	2702 WECK DRIVE		DURHAM	NC	EDR Historical Cleaners
27703	1026426125	110070756062	AUROBINDO PHARM USA, INC	2929 WECK DR		DURHAM	NC	FINDS
27703	1015735080	NCD001493931	AUROBINDO PHARM USA, INC	2929 WECK DR		DURHAM	NC	FINDS
27703	S108492825		1905 WENTZ DRIVE	1905 WENTZ DR		DURHAM	NC	CERCLIS-NFRAP, RCRAInfo-LQG
27703	S130367007		WINDY HILL ROAD AND WATER EXTENSIK	WINDY HILL RD	**	DURHAM	NC	NPDES
27703	S129092868		BRYANT PROPERTY (BEVERLY)	2000 WOODVIEW DRIVE		DURHAM	NC	NPDES
27703	1014205059		GLENN GARAGE AUTO REPRS	1202 WRENN RD		DURHAM	NC	LUST
								EDR Historical Auto
27703	1026833274	NCS000002755	JOSEA'S SALVAGE YARD	1220 WRENN RD		DURHAM	NC	Stations
27703	1027061573	110071133370	JOSEA'S SALVAGE YARD	1220 WRENN RD		DURHAM	NC	RCRA-NonGen
27703	1026925833		JOSEA'S SALVAGE YARD	1220 WRENN RD		DURHAM	NC	FINDS
27703	S130373095		SHEETZ DURHAM ELLIS	1014 YUNUS ROAD	**	DURHAM	NC	NPDES
27703	1027731039		SHEETZ #776	1014 YUNUS ROAD	**	DURHAM	NC	
27703	1027705552	NCR000182576	SHEETZ #776	1014 YUNUS ROAD	**	DURHAM	NC	RCRA-CESQG
27703	S130371097		MARKETPLACE AT ELLIS CROSSING - LO'	1015 YUNUS ROAD, DURHAM, NC	**	DURHAM	NC	NPDES
27703	1027640250		PUBLIX SUPER MARKET #1817	1065 YUNUS RD	**	DURHAM	NC	
27703	1027705532	NCR000182378	PUBLIX SUPER MARKET #1817	1065 YUNUS RD	**	DURHAM	NC	RCRA-CESQG

GOVERNMENT RECORDS SEARCHED / DATA CURRENCY TRACKING

To maintain currency of the following federal and state databases, EDR contacts the appropriate governmental agency on a monthly or quarterly basis, as required.

Number of Days to Update: Provides confirmation that EDR is reporting records that have been updated within 90 days from the date the government agency made the information available to the public.

STANDARD ENVIRONMENTAL RECORDS

Lists of Federal NPL (Superfund) sites

NPL: National Priority List

National Priorities List (Superfund). The NPL is a subset of CERCLIS and identifies over 1,200 sites for priority cleanup under the Superfund Program. NPL sites may encompass relatively large areas. As such, EDR provides polygon coverage for over 1,000 NPL site boundaries produced by EPA's Environmental Photographic Interpretation Center (EPIC) and regional EPA offices.

Date of Government Version: 06/22/2023	Source: EPA
Date Data Arrived at EDR: 07/06/2023	Telephone: N/A
Date Made Active in Reports: 07/24/2023	Last EDR Contact: 10/03/2023
Number of Days to Update: 18	Next Scheduled EDR Contact: 01/08/2024
	Data Release Frequency: Quarterly

NPL Site Boundaries

Sources:

EPA's Environmental Photographic Interpretation Center (EPIC)
Telephone: 202-564-7333

EPA Region 1
Telephone 617-918-1143

EPA Region 6
Telephone: 214-655-6659

EPA Region 3
Telephone 215-814-5418

EPA Region 7
Telephone: 913-551-7247

EPA Region 4
Telephone 404-562-8033

EPA Region 8
Telephone: 303-312-6774

EPA Region 5
Telephone 312-886-6686

EPA Region 9
Telephone: 415-947-4246

EPA Region 10
Telephone 206-553-8665

Proposed NPL: Proposed National Priority List Sites

A site that has been proposed for listing on the National Priorities List through the issuance of a proposed rule in the Federal Register. EPA then accepts public comments on the site, responds to the comments, and places on the NPL those sites that continue to meet the requirements for listing.

Date of Government Version: 06/22/2023	Source: EPA
Date Data Arrived at EDR: 07/06/2023	Telephone: N/A
Date Made Active in Reports: 07/24/2023	Last EDR Contact: 10/03/2023
Number of Days to Update: 18	Next Scheduled EDR Contact: 01/08/2024
	Data Release Frequency: Quarterly

NPL LIENS: Federal Superfund Liens

Federal Superfund Liens. Under the authority granted the USEPA by CERCLA of 1980, the USEPA has the authority to file liens against real property in order to recover remedial action expenditures or when the property owner received notification of potential liability. USEPA compiles a listing of filed notices of Superfund Liens.

GOVERNMENT RECORDS SEARCHED / DATA CURRENCY TRACKING

Date of Government Version: 10/15/1991
Date Data Arrived at EDR: 02/02/1994
Date Made Active in Reports: 03/30/1994
Number of Days to Update: 56

Source: EPA
Telephone: 202-564-4267
Last EDR Contact: 08/15/2011
Next Scheduled EDR Contact: 11/28/2011
Data Release Frequency: No Update Planned

Lists of Federal Delisted NPL sites

Delisted NPL: National Priority List Deletions

The National Oil and Hazardous Substances Pollution Contingency Plan (NCP) establishes the criteria that the EPA uses to delete sites from the NPL. In accordance with 40 CFR 300.425.(e), sites may be deleted from the NPL where no further response is appropriate.

Date of Government Version: 06/22/2023
Date Data Arrived at EDR: 07/06/2023
Date Made Active in Reports: 07/24/2023
Number of Days to Update: 18

Source: EPA
Telephone: N/A
Last EDR Contact: 10/03/2023
Next Scheduled EDR Contact: 01/08/2024
Data Release Frequency: Quarterly

Lists of Federal sites subject to CERCLA removals and CERCLA orders

FEDERAL FACILITY: Federal Facility Site Information listing

A listing of National Priority List (NPL) and Base Realignment and Closure (BRAC) sites found in the Comprehensive Environmental Response, Compensation and Liability Information System (CERCLIS) Database where EPA Federal Facilities Restoration and Reuse Office is involved in cleanup activities.

Date of Government Version: 06/23/2023
Date Data Arrived at EDR: 06/23/2023
Date Made Active in Reports: 09/20/2023
Number of Days to Update: 89

Source: Environmental Protection Agency
Telephone: 703-603-8704
Last EDR Contact: 09/26/2023
Next Scheduled EDR Contact: 01/08/2024
Data Release Frequency: Varies

SEMS: Superfund Enterprise Management System

SEMS (Superfund Enterprise Management System) tracks hazardous waste sites, potentially hazardous waste sites, and remedial activities performed in support of EPA's Superfund Program across the United States. The list was formerly known as CERCLIS, renamed to SEMS by the EPA in 2015. The list contains data on potentially hazardous waste sites that have been reported to the USEPA by states, municipalities, private companies and private persons, pursuant to Section 103 of the Comprehensive Environmental Response, Compensation, and Liability Act (CERCLA). This dataset also contains sites which are either proposed to or on the National Priorities List (NPL) and the sites which are in the screening and assessment phase for possible inclusion on the NPL.

Date of Government Version: 06/22/2023
Date Data Arrived at EDR: 07/06/2023
Date Made Active in Reports: 07/24/2023
Number of Days to Update: 18

Source: EPA
Telephone: 800-424-9346
Last EDR Contact: 10/03/2023
Next Scheduled EDR Contact: 01/22/2024
Data Release Frequency: Quarterly

Lists of Federal CERCLA sites with NFRAP

SEMS-ARCHIVE: Superfund Enterprise Management System Archive

GOVERNMENT RECORDS SEARCHED / DATA CURRENCY TRACKING

SEMS-ARCHIVE (Superfund Enterprise Management System Archive) tracks sites that have no further interest under the Federal Superfund Program based on available information. The list was formerly known as the CERCLIS-NFRAP, renamed to SEMS ARCHIVE by the EPA in 2015. EPA may perform a minimal level of assessment work at a site while it is archived if site conditions change and/or new information becomes available. Archived sites have been removed and archived from the inventory of SEMS sites. Archived status indicates that, to the best of EPA's knowledge, assessment at a site has been completed and that EPA has determined no further steps will be taken to list the site on the National Priorities List (NPL), unless information indicates this decision was not appropriate or other considerations require a recommendation for listing at a later time. The decision does not necessarily mean that there is no hazard associated with a given site; it only means that, based upon available information, the location is not judged to be potential NPL site.

Date of Government Version: 06/22/2023	Source: EPA
Date Data Arrived at EDR: 07/06/2023	Telephone: 800-424-9346
Date Made Active in Reports: 07/24/2023	Last EDR Contact: 10/03/2023
Number of Days to Update: 18	Next Scheduled EDR Contact: 01/22/2024
	Data Release Frequency: Quarterly

Lists of Federal RCRA facilities undergoing Corrective Action

CORRACTS: Corrective Action Report

CORRACTS identifies hazardous waste handlers with RCRA corrective action activity.

Date of Government Version: 07/24/2023	Source: EPA
Date Data Arrived at EDR: 07/31/2023	Telephone: 800-424-9346
Date Made Active in Reports: 08/14/2023	Last EDR Contact: 09/20/2023
Number of Days to Update: 14	Next Scheduled EDR Contact: 01/01/2024
	Data Release Frequency: Quarterly

Lists of Federal RCRA TSD facilities

RCRA-TSDF: RCRA - Treatment, Storage and Disposal

RCRAInfo is EPA's comprehensive information system, providing access to data supporting the Resource Conservation and Recovery Act (RCRA) of 1976 and the Hazardous and Solid Waste Amendments (HSWA) of 1984. The database includes selective information on sites which generate, transport, store, treat and/or dispose of hazardous waste as defined by the Resource Conservation and Recovery Act (RCRA). Transporters are individuals or entities that move hazardous waste from the generator offsite to a facility that can recycle, treat, store, or dispose of the waste. TSDFs treat, store, or dispose of the waste.

Date of Government Version: 07/24/2023	Source: Environmental Protection Agency
Date Data Arrived at EDR: 07/31/2023	Telephone: (404) 562-8651
Date Made Active in Reports: 08/14/2023	Last EDR Contact: 09/20/2023
Number of Days to Update: 14	Next Scheduled EDR Contact: 01/01/2024
	Data Release Frequency: Quarterly

Lists of Federal RCRA generators

RCRA-LQG: RCRA - Large Quantity Generators

RCRAInfo is EPA's comprehensive information system, providing access to data supporting the Resource Conservation and Recovery Act (RCRA) of 1976 and the Hazardous and Solid Waste Amendments (HSWA) of 1984. The database includes selective information on sites which generate, transport, store, treat and/or dispose of hazardous waste as defined by the Resource Conservation and Recovery Act (RCRA). Large quantity generators (LQGs) generate over 1,000 kilograms (kg) of hazardous waste, or over 1 kg of acutely hazardous waste per month.

Date of Government Version: 07/24/2023	Source: Environmental Protection Agency
Date Data Arrived at EDR: 07/31/2023	Telephone: (404) 562-8651
Date Made Active in Reports: 08/14/2023	Last EDR Contact: 09/20/2023
Number of Days to Update: 14	Next Scheduled EDR Contact: 01/01/2024
	Data Release Frequency: Quarterly

GOVERNMENT RECORDS SEARCHED / DATA CURRENCY TRACKING

RCRA-SQG: RCRA - Small Quantity Generators

RCRAInfo is EPA's comprehensive information system, providing access to data supporting the Resource Conservation and Recovery Act (RCRA) of 1976 and the Hazardous and Solid Waste Amendments (HSWA) of 1984. The database includes selective information on sites which generate, transport, store, treat and/or dispose of hazardous waste as defined by the Resource Conservation and Recovery Act (RCRA). Small quantity generators (SQGs) generate between 100 kg and 1,000 kg of hazardous waste per month.

Date of Government Version: 07/24/2023	Source: Environmental Protection Agency
Date Data Arrived at EDR: 07/31/2023	Telephone: (404) 562-8651
Date Made Active in Reports: 08/14/2023	Last EDR Contact: 09/20/2023
Number of Days to Update: 14	Next Scheduled EDR Contact: 01/01/2024
	Data Release Frequency: Quarterly

RCRA-VSQG: RCRA - Very Small Quantity Generators (Formerly Conditionally Exempt Small Quantity Generators)

RCRAInfo is EPA's comprehensive information system, providing access to data supporting the Resource Conservation and Recovery Act (RCRA) of 1976 and the Hazardous and Solid Waste Amendments (HSWA) of 1984. The database includes selective information on sites which generate, transport, store, treat and/or dispose of hazardous waste as defined by the Resource Conservation and Recovery Act (RCRA). Very small quantity generators (VSQGs) generate less than 100 kg of hazardous waste, or less than 1 kg of acutely hazardous waste per month.

Date of Government Version: 07/24/2023	Source: Environmental Protection Agency
Date Data Arrived at EDR: 07/31/2023	Telephone: (404) 562-8651
Date Made Active in Reports: 08/14/2023	Last EDR Contact: 09/20/2023
Number of Days to Update: 14	Next Scheduled EDR Contact: 01/01/2024
	Data Release Frequency: Quarterly

Federal institutional controls / engineering controls registries

LUCIS: Land Use Control Information System

LUCIS contains records of land use control information pertaining to the former Navy Base Realignment and Closure properties.

Date of Government Version: 08/03/2023	Source: Department of the Navy
Date Data Arrived at EDR: 08/07/2023	Telephone: 843-820-7326
Date Made Active in Reports: 10/10/2023	Last EDR Contact: 08/02/2023
Number of Days to Update: 64	Next Scheduled EDR Contact: 11/20/2023
	Data Release Frequency: Varies

US ENG CONTROLS: Engineering Controls Sites List

A listing of sites with engineering controls in place. Engineering controls include various forms of caps, building foundations, liners, and treatment methods to create pathway elimination for regulated substances to enter environmental media or effect human health.

Date of Government Version: 05/22/2023	Source: Environmental Protection Agency
Date Data Arrived at EDR: 05/23/2023	Telephone: 703-603-0695
Date Made Active in Reports: 07/24/2023	Last EDR Contact: 08/21/2023
Number of Days to Update: 62	Next Scheduled EDR Contact: 12/04/2023
	Data Release Frequency: Varies

US INST CONTROLS: Institutional Controls Sites List

A listing of sites with institutional controls in place. Institutional controls include administrative measures, such as groundwater use restrictions, construction restrictions, property use restrictions, and post remediation care requirements intended to prevent exposure to contaminants remaining on site. Deed restrictions are generally required as part of the institutional controls.

Date of Government Version: 05/22/2023	Source: Environmental Protection Agency
Date Data Arrived at EDR: 05/23/2023	Telephone: 703-603-0695
Date Made Active in Reports: 07/24/2023	Last EDR Contact: 08/21/2023
Number of Days to Update: 62	Next Scheduled EDR Contact: 12/04/2023
	Data Release Frequency: Varies

GOVERNMENT RECORDS SEARCHED / DATA CURRENCY TRACKING

Federal ERNS list

ERNS: Emergency Response Notification System

Emergency Response Notification System. ERNS records and stores information on reported releases of oil and hazardous substances.

Date of Government Version: 06/12/2023

Date Data Arrived at EDR: 06/20/2023

Date Made Active in Reports: 08/14/2023

Number of Days to Update: 55

Source: National Response Center, United States Coast Guard

Telephone: 202-267-2180

Last EDR Contact: 09/20/2023

Next Scheduled EDR Contact: 01/01/2024

Data Release Frequency: Quarterly

Lists of state- and tribal (Superfund) equivalent sites

HSDS: Hazardous Substance Disposal Site

Locations of uncontrolled and unregulated hazardous waste sites. The file includes sites on the National Priority List as well as those on the state priority list.

Date of Government Version: 08/09/2011

Date Data Arrived at EDR: 11/08/2011

Date Made Active in Reports: 12/05/2011

Number of Days to Update: 27

Source: North Carolina Center for Geographic Information and Analysis

Telephone: 919-754-6580

Last EDR Contact: 10/11/2023

Next Scheduled EDR Contact: 01/29/2024

Data Release Frequency: No Update Planned

Lists of state- and tribal hazardous waste facilities

SHWS: Inactive Hazardous Sites Inventory

State Hazardous Waste Sites. State hazardous waste site records are the states' equivalent to CERCLIS. These sites may or may not already be listed on the federal CERCLIS list. Priority sites planned for cleanup using state funds (state equivalent of Superfund) are identified along with sites where cleanup will be paid for by potentially responsible parties. Available information varies by state.

Date of Government Version: 05/31/2023

Date Data Arrived at EDR: 06/06/2023

Date Made Active in Reports: 08/24/2023

Number of Days to Update: 79

Source: Department of Environment, Health and Natural Resources

Telephone: 919-508-8400

Last EDR Contact: 09/07/2023

Next Scheduled EDR Contact: 12/18/2023

Data Release Frequency: Quarterly

Lists of state and tribal landfills and solid waste disposal facilities

SWF/LF: List of Solid Waste Facilities

Solid Waste Facilities/Landfill Sites. SWF/LF type records typically contain an inventory of solid waste disposal facilities or landfills in a particular state. Depending on the state, these may be active or inactive facilities or open dumps that failed to meet RCRA Subtitle D Section 4004 criteria for solid waste landfills or disposal sites.

Date of Government Version: 12/15/2022

Date Data Arrived at EDR: 12/19/2022

Date Made Active in Reports: 03/15/2023

Number of Days to Update: 86

Source: Department of Environment and Natural Resources

Telephone: 919-733-0692

Last EDR Contact: 09/22/2023

Next Scheduled EDR Contact: 01/01/2024

Data Release Frequency: Varies

OLI: Old Landfill Inventory

Old landfill inventory location information. (Does not include no further action sites and other agency lead sites).

Date of Government Version: 03/22/2023

Date Data Arrived at EDR: 04/04/2023

Date Made Active in Reports: 06/21/2023

Number of Days to Update: 78

Source: Department of Environment & Natural Resources

Telephone: 919-733-4996

Last EDR Contact: 10/05/2023

Next Scheduled EDR Contact: 01/15/2024

Data Release Frequency: Varies

GOVERNMENT RECORDS SEARCHED / DATA CURRENCY TRACKING

DEBRIS: Solid Waste Active Disaster Debris Sites Listing

NCDEQ Division of Waste Management Solid Waste Section Temporary Disaster Debris Staging Site (TDDSS) Locations which are available to be activated in a disaster or emergency.. Disaster Debris Sites can only be used for temporary disaster debris storage if the site's responsible party activates the site for use by notifying the NCDEQ DWM Solid Waste Section staff during an emergency

Date of Government Version: 05/19/2023	Source: Department of Environmental Quality
Date Data Arrived at EDR: 06/09/2023	Telephone: 919-707-8247
Date Made Active in Reports: 08/31/2023	Last EDR Contact: 09/12/2023
Number of Days to Update: 83	Next Scheduled EDR Contact: 12/25/2023
	Data Release Frequency: Varies

LCID: Land-Clearing and Inert Debris (LCID) Landfill Notifications

A list all of the Land-Clearing and Inert Debris (LCID) Landfill Notification facilities (under 2 acres in size) in North Carolina.

Date of Government Version: 08/09/2022	Source: Department of Environmental Quality
Date Data Arrived at EDR: 10/03/2022	Telephone: 919-707-8248
Date Made Active in Reports: 12/16/2022	Last EDR Contact: 10/06/2023
Number of Days to Update: 74	Next Scheduled EDR Contact: 01/15/2024
	Data Release Frequency: Varies

Lists of state and tribal leaking storage tanks

LUST: Regional UST Database

This database contains information obtained from the Regional Offices. It provides a more detailed explanation of current and historic activity for individual sites, as well as what was previously found in the Incident Management Database. Sites in this database with Incident Numbers are considered LUSTs.

Date of Government Version: 07/28/2023	Source: Department of Environment and Natural Resources
Date Data Arrived at EDR: 08/01/2023	Telephone: 919-707-8200
Date Made Active in Reports: 10/10/2023	Last EDR Contact: 08/01/2023
Number of Days to Update: 70	Next Scheduled EDR Contact: 11/13/2023
	Data Release Frequency: Quarterly

LAST: Leaking Aboveground Storage Tanks

A listing of leaking aboveground storage tank site locations.

Date of Government Version: 04/28/2023	Source: Department of Environment & Natural Resources
Date Data Arrived at EDR: 05/02/2023	Telephone: 877-623-6748
Date Made Active in Reports: 07/19/2023	Last EDR Contact: 08/01/2023
Number of Days to Update: 78	Next Scheduled EDR Contact: 11/13/2023
	Data Release Frequency: Quarterly

INDIAN LUST R1: Leaking Underground Storage Tanks on Indian Land

A listing of leaking underground storage tank locations on Indian Land.

Date of Government Version: 04/20/2023	Source: EPA Region 1
Date Data Arrived at EDR: 05/09/2023	Telephone: 617-918-1313
Date Made Active in Reports: 07/14/2023	Last EDR Contact: 10/11/2023
Number of Days to Update: 66	Next Scheduled EDR Contact: 01/29/2024
	Data Release Frequency: Varies

INDIAN LUST R4: Leaking Underground Storage Tanks on Indian Land

LUSTs on Indian land in Florida, Mississippi and North Carolina.

Date of Government Version: 04/20/2023	Source: EPA Region 4
Date Data Arrived at EDR: 05/09/2023	Telephone: 404-562-8677
Date Made Active in Reports: 07/14/2023	Last EDR Contact: 10/11/2023
Number of Days to Update: 66	Next Scheduled EDR Contact: 01/29/2024
	Data Release Frequency: Varies

GOVERNMENT RECORDS SEARCHED / DATA CURRENCY TRACKING

INDIAN LUST R8: Leaking Underground Storage Tanks on Indian Land

LUSTs on Indian land in Colorado, Montana, North Dakota, South Dakota, Utah and Wyoming.

Date of Government Version: 04/19/2023	Source: EPA Region 8
Date Data Arrived at EDR: 05/09/2023	Telephone: 303-312-6271
Date Made Active in Reports: 07/14/2023	Last EDR Contact: 10/11/2023
Number of Days to Update: 66	Next Scheduled EDR Contact: 01/29/2024
	Data Release Frequency: Varies

INDIAN LUST R7: Leaking Underground Storage Tanks on Indian Land

LUSTs on Indian land in Iowa, Kansas, and Nebraska

Date of Government Version: 04/25/2023	Source: EPA Region 7
Date Data Arrived at EDR: 05/09/2023	Telephone: 913-551-7003
Date Made Active in Reports: 07/14/2023	Last EDR Contact: 10/11/2023
Number of Days to Update: 66	Next Scheduled EDR Contact: 01/29/2024
	Data Release Frequency: Varies

INDIAN LUST R9: Leaking Underground Storage Tanks on Indian Land

LUSTs on Indian land in Arizona, California, New Mexico and Nevada

Date of Government Version: 04/19/2023	Source: Environmental Protection Agency
Date Data Arrived at EDR: 05/09/2023	Telephone: 415-972-3372
Date Made Active in Reports: 07/14/2023	Last EDR Contact: 10/11/2023
Number of Days to Update: 66	Next Scheduled EDR Contact: 01/29/2024
	Data Release Frequency: Varies

INDIAN LUST R5: Leaking Underground Storage Tanks on Indian Land

Leaking underground storage tanks located on Indian Land in Michigan, Minnesota and Wisconsin.

Date of Government Version: 04/14/2023	Source: EPA, Region 5
Date Data Arrived at EDR: 05/09/2023	Telephone: 312-886-7439
Date Made Active in Reports: 07/14/2023	Last EDR Contact: 10/11/2023
Number of Days to Update: 66	Next Scheduled EDR Contact: 01/29/2024
	Data Release Frequency: Varies

INDIAN LUST R6: Leaking Underground Storage Tanks on Indian Land

LUSTs on Indian land in New Mexico and Oklahoma.

Date of Government Version: 04/26/2023	Source: EPA Region 6
Date Data Arrived at EDR: 05/09/2023	Telephone: 214-665-6597
Date Made Active in Reports: 07/14/2023	Last EDR Contact: 10/11/2023
Number of Days to Update: 66	Next Scheduled EDR Contact: 01/29/2024
	Data Release Frequency: Varies

INDIAN LUST R10: Leaking Underground Storage Tanks on Indian Land

LUSTs on Indian land in Alaska, Idaho, Oregon and Washington.

Date of Government Version: 04/20/2023	Source: EPA Region 10
Date Data Arrived at EDR: 05/09/2023	Telephone: 206-553-2857
Date Made Active in Reports: 07/14/2023	Last EDR Contact: 10/11/2023
Number of Days to Update: 66	Next Scheduled EDR Contact: 01/29/2024
	Data Release Frequency: Varies

LUST TRUST: State Trust Fund Database

This database contains information about claims against the State Trust Funds for reimbursements for expenses incurred while remediating Leaking USTs.

Date of Government Version: 06/30/2023	Source: Department of Environment and Natural Resources
Date Data Arrived at EDR: 06/30/2023	Telephone: 919-733-1315
Date Made Active in Reports: 09/19/2023	Last EDR Contact: 10/05/2023
Number of Days to Update: 81	Next Scheduled EDR Contact: 01/15/2024
	Data Release Frequency: Quarterly

GOVERNMENT RECORDS SEARCHED / DATA CURRENCY TRACKING

Lists of state and tribal registered storage tanks

FEMA UST: Underground Storage Tank Listing

A listing of all FEMA owned underground storage tanks.

Date of Government Version: 03/08/2023	Source: FEMA
Date Data Arrived at EDR: 03/09/2023	Telephone: 202-646-5797
Date Made Active in Reports: 05/30/2023	Last EDR Contact: 10/10/2023
Number of Days to Update: 82	Next Scheduled EDR Contact: 01/15/2024
	Data Release Frequency: Varies

UST: Petroleum Underground Storage Tank Database

Registered Underground Storage Tanks. UST's are regulated under Subtitle I of the Resource Conservation and Recovery Act (RCRA) and must be registered with the state department responsible for administering the UST program. Available information varies by state program.

Date of Government Version: 04/21/2023	Source: Department of Environment and Natural Resources
Date Data Arrived at EDR: 04/27/2023	Telephone: 919-733-1308
Date Made Active in Reports: 07/18/2023	Last EDR Contact: 08/01/2023
Number of Days to Update: 82	Next Scheduled EDR Contact: 11/13/2023
	Data Release Frequency: Quarterly

AST: AST Database

Facilities with aboveground storage tanks that have a capacity greater than 21,000 gallons.

Date of Government Version: 03/10/2023	Source: Department of Environment and Natural Resources
Date Data Arrived at EDR: 03/10/2023	Telephone: 919-715-6183
Date Made Active in Reports: 05/25/2023	Last EDR Contact: 09/07/2023
Number of Days to Update: 76	Next Scheduled EDR Contact: 12/25/2023
	Data Release Frequency: Semi-Annually

INDIAN UST R5: Underground Storage Tanks on Indian Land

The Indian Underground Storage Tank (UST) database provides information about underground storage tanks on Indian land in EPA Region 5 (Michigan, Minnesota and Wisconsin and Tribal Nations).

Date of Government Version: 04/14/2023	Source: EPA Region 5
Date Data Arrived at EDR: 05/09/2023	Telephone: 312-886-6136
Date Made Active in Reports: 07/14/2023	Last EDR Contact: 10/11/2023
Number of Days to Update: 66	Next Scheduled EDR Contact: 01/29/2024
	Data Release Frequency: Varies

INDIAN UST R6: Underground Storage Tanks on Indian Land

The Indian Underground Storage Tank (UST) database provides information about underground storage tanks on Indian land in EPA Region 6 (Louisiana, Arkansas, Oklahoma, New Mexico, Texas and 65 Tribes).

Date of Government Version: 04/26/2023	Source: EPA Region 6
Date Data Arrived at EDR: 05/09/2023	Telephone: 214-665-7591
Date Made Active in Reports: 07/14/2023	Last EDR Contact: 10/11/2023
Number of Days to Update: 66	Next Scheduled EDR Contact: 01/29/2024
	Data Release Frequency: Varies

INDIAN UST R1: Underground Storage Tanks on Indian Land

The Indian Underground Storage Tank (UST) database provides information about underground storage tanks on Indian land in EPA Region 1 (Connecticut, Maine, Massachusetts, New Hampshire, Rhode Island, Vermont and ten Tribal Nations).

Date of Government Version: 04/20/2023	Source: EPA, Region 1
Date Data Arrived at EDR: 05/09/2023	Telephone: 617-918-1313
Date Made Active in Reports: 07/14/2023	Last EDR Contact: 10/11/2023
Number of Days to Update: 66	Next Scheduled EDR Contact: 01/29/2024
	Data Release Frequency: Varies

GOVERNMENT RECORDS SEARCHED / DATA CURRENCY TRACKING

INDIAN UST R7: Underground Storage Tanks on Indian Land

The Indian Underground Storage Tank (UST) database provides information about underground storage tanks on Indian land in EPA Region 7 (Iowa, Kansas, Missouri, Nebraska, and 9 Tribal Nations).

Date of Government Version: 04/25/2023	Source: EPA Region 7
Date Data Arrived at EDR: 05/09/2023	Telephone: 913-551-7003
Date Made Active in Reports: 07/14/2023	Last EDR Contact: 10/11/2023
Number of Days to Update: 66	Next Scheduled EDR Contact: 01/29/2024
	Data Release Frequency: Varies

INDIAN UST R8: Underground Storage Tanks on Indian Land

The Indian Underground Storage Tank (UST) database provides information about underground storage tanks on Indian land in EPA Region 8 (Colorado, Montana, North Dakota, South Dakota, Utah, Wyoming and 27 Tribal Nations).

Date of Government Version: 04/20/2023	Source: EPA Region 8
Date Data Arrived at EDR: 05/09/2023	Telephone: 303-312-6137
Date Made Active in Reports: 07/14/2023	Last EDR Contact: 10/11/2023
Number of Days to Update: 66	Next Scheduled EDR Contact: 01/29/2024
	Data Release Frequency: Varies

INDIAN UST R9: Underground Storage Tanks on Indian Land

The Indian Underground Storage Tank (UST) database provides information about underground storage tanks on Indian land in EPA Region 9 (Arizona, California, Hawaii, Nevada, the Pacific Islands, and Tribal Nations).

Date of Government Version: 04/19/2023	Source: EPA Region 9
Date Data Arrived at EDR: 05/09/2023	Telephone: 415-972-3368
Date Made Active in Reports: 07/14/2023	Last EDR Contact: 10/11/2023
Number of Days to Update: 66	Next Scheduled EDR Contact: 01/29/2024
	Data Release Frequency: Varies

INDIAN UST R4: Underground Storage Tanks on Indian Land

The Indian Underground Storage Tank (UST) database provides information about underground storage tanks on Indian land in EPA Region 4 (Alabama, Florida, Georgia, Kentucky, Mississippi, North Carolina, South Carolina, Tennessee and Tribal Nations)

Date of Government Version: 04/20/2023	Source: EPA Region 4
Date Data Arrived at EDR: 05/09/2023	Telephone: 404-562-9424
Date Made Active in Reports: 07/14/2023	Last EDR Contact: 10/11/2023
Number of Days to Update: 66	Next Scheduled EDR Contact: 01/29/2024
	Data Release Frequency: Varies

INDIAN UST R10: Underground Storage Tanks on Indian Land

The Indian Underground Storage Tank (UST) database provides information about underground storage tanks on Indian land in EPA Region 10 (Alaska, Idaho, Oregon, Washington, and Tribal Nations).

Date of Government Version: 04/20/2023	Source: EPA Region 10
Date Data Arrived at EDR: 05/09/2023	Telephone: 206-553-2857
Date Made Active in Reports: 07/14/2023	Last EDR Contact: 10/11/2023
Number of Days to Update: 66	Next Scheduled EDR Contact: 01/29/2024
	Data Release Frequency: Varies

State and tribal institutional control / engineering control registries

INST CONTROL: No Further Action Sites With Land Use Restrictions Monitoring

A land use restricted site is a property where there are limits or requirements on future use of the property due to varying levels of cleanup possible, practical, or necessary at the site.

Date of Government Version: 03/03/2023	Source: Department of Environmental Quality
Date Data Arrived at EDR: 06/06/2023	Telephone: 919-508-8400
Date Made Active in Reports: 08/24/2023	Last EDR Contact: 09/07/2023
Number of Days to Update: 79	Next Scheduled EDR Contact: 12/18/2023
	Data Release Frequency: Quarterly

GOVERNMENT RECORDS SEARCHED / DATA CURRENCY TRACKING

Lists of state and tribal voluntary cleanup sites

VCP: Responsible Party Voluntary Action Sites
Responsible Party Voluntary Action site locations.

Date of Government Version: 05/31/2023	Source: Department of Environment and Natural Resources
Date Data Arrived at EDR: 06/06/2023	Telephone: 919-508-8400
Date Made Active in Reports: 08/24/2023	Last EDR Contact: 09/07/2023
Number of Days to Update: 79	Next Scheduled EDR Contact: 12/18/2023
	Data Release Frequency: Quarterly

INDIAN VCP R7: Voluntary Cleanup Priority Listing
A listing of voluntary cleanup priority sites located on Indian Land located in Region 7.

Date of Government Version: 03/20/2008	Source: EPA, Region 7
Date Data Arrived at EDR: 04/22/2008	Telephone: 913-551-7365
Date Made Active in Reports: 05/19/2008	Last EDR Contact: 07/08/2021
Number of Days to Update: 27	Next Scheduled EDR Contact: 07/20/2009
	Data Release Frequency: Varies

INDIAN VCP R1: Voluntary Cleanup Priority Listing
A listing of voluntary cleanup priority sites located on Indian Land located in Region 1.

Date of Government Version: 07/27/2015	Source: EPA, Region 1
Date Data Arrived at EDR: 09/29/2015	Telephone: 617-918-1102
Date Made Active in Reports: 02/18/2016	Last EDR Contact: 09/12/2023
Number of Days to Update: 142	Next Scheduled EDR Contact: 01/01/2024
	Data Release Frequency: Varies

Lists of state and tribal brownfield sites

BROWNFIELDS: Brownfields Projects Inventory
A brownfield site is an abandoned, idled, or underused property where the threat of environmental contamination has hindered its redevelopment. All of the sites in the inventory are working toward a brownfield agreement for cleanup and liability control.

Date of Government Version: 06/01/2023	Source: Department of Environment and Natural Resources
Date Data Arrived at EDR: 06/23/2023	Telephone: 919-733-4996
Date Made Active in Reports: 09/13/2023	Last EDR Contact: 09/26/2023
Number of Days to Update: 82	Next Scheduled EDR Contact: 01/08/2024
	Data Release Frequency: Quarterly

ADDITIONAL ENVIRONMENTAL RECORDS

Local Brownfield lists

US BROWNFIELDS: A Listing of Brownfields Sites
Brownfields are real property, the expansion, redevelopment, or reuse of which may be complicated by the presence or potential presence of a hazardous substance, pollutant, or contaminant. Cleaning up and reinvesting in these properties takes development pressures off of undeveloped, open land, and both improves and protects the environment. Assessment, Cleanup and Redevelopment Exchange System (ACRES) stores information reported by EPA Brownfields grant recipients on brownfields properties assessed or cleaned up with grant funding as well as information on Targeted Brownfields Assessments performed by EPA Regions. A listing of ACRES Brownfield sites is obtained from Cleanups in My Community. Cleanups in My Community provides information on Brownfields properties for which information is reported back to EPA, as well as areas served by Brownfields grant programs.

Date of Government Version: 04/06/2023	Source: Environmental Protection Agency
Date Data Arrived at EDR: 04/13/2023	Telephone: 202-566-2777
Date Made Active in Reports: 04/19/2023	Last EDR Contact: 08/30/2023
Number of Days to Update: 6	Next Scheduled EDR Contact: 12/25/2023
	Data Release Frequency: Semi-Annually

GOVERNMENT RECORDS SEARCHED / DATA CURRENCY TRACKING

Local Lists of Landfill / Solid Waste Disposal Sites

HIST LF: Solid Waste Facility Listing

A listing of solid waste facilities.

Date of Government Version: 11/06/2006
Date Data Arrived at EDR: 02/13/2007
Date Made Active in Reports: 03/02/2007
Number of Days to Update: 17

Source: Department of Environment & Natural Resources
Telephone: 919-733-0692
Last EDR Contact: 01/19/2009
Next Scheduled EDR Contact: N/A
Data Release Frequency: No Update Planned

SWRCY: Recycling Center Listing

A listing of recycling center locations.

Date of Government Version: 01/31/2022
Date Data Arrived at EDR: 02/02/2022
Date Made Active in Reports: 04/29/2022
Number of Days to Update: 86

Source: Department of Environment & Natural Resources
Telephone: 919-707-8137
Last EDR Contact: 07/19/2023
Next Scheduled EDR Contact: 11/06/2023
Data Release Frequency: Varies

INDIAN ODI: Report on the Status of Open Dumps on Indian Lands

Location of open dumps on Indian land.

Date of Government Version: 12/31/1998
Date Data Arrived at EDR: 12/03/2007
Date Made Active in Reports: 01/24/2008
Number of Days to Update: 52

Source: Environmental Protection Agency
Telephone: 703-308-8245
Last EDR Contact: 07/19/2023
Next Scheduled EDR Contact: 11/06/2023
Data Release Frequency: Varies

DEBRIS REGION 9: Torres Martinez Reservation Illegal Dump Site Locations

A listing of illegal dump sites location on the Torres Martinez Indian Reservation located in eastern Riverside County and northern Imperial County, California.

Date of Government Version: 01/12/2009
Date Data Arrived at EDR: 05/07/2009
Date Made Active in Reports: 09/21/2009
Number of Days to Update: 137

Source: EPA, Region 9
Telephone: 415-947-4219
Last EDR Contact: 10/10/2023
Next Scheduled EDR Contact: 01/29/2024
Data Release Frequency: No Update Planned

ODI: Open Dump Inventory

An open dump is defined as a disposal facility that does not comply with one or more of the Part 257 or Part 258 Subtitle D Criteria.

Date of Government Version: 06/30/1985
Date Data Arrived at EDR: 08/09/2004
Date Made Active in Reports: 09/17/2004
Number of Days to Update: 39

Source: Environmental Protection Agency
Telephone: 800-424-9346
Last EDR Contact: 06/09/2004
Next Scheduled EDR Contact: N/A
Data Release Frequency: No Update Planned

IHS OPEN DUMPS: Open Dumps on Indian Land

A listing of all open dumps located on Indian Land in the United States.

Date of Government Version: 04/01/2014
Date Data Arrived at EDR: 08/06/2014
Date Made Active in Reports: 01/29/2015
Number of Days to Update: 176

Source: Department of Health & Human Services, Indian Health Service
Telephone: 301-443-1452
Last EDR Contact: 07/27/2023
Next Scheduled EDR Contact: 11/13/2023
Data Release Frequency: Varies

Local Lists of Hazardous waste / Contaminated Sites

GOVERNMENT RECORDS SEARCHED / DATA CURRENCY TRACKING

US HIST CDL: National Clandestine Laboratory Register

A listing of clandestine drug lab locations that have been removed from the DEAs National Clandestine Laboratory Register.

Date of Government Version: 05/22/2023
Date Data Arrived at EDR: 05/23/2023
Date Made Active in Reports: 07/10/2023
Number of Days to Update: 48

Source: Drug Enforcement Administration
Telephone: 202-307-1000
Last EDR Contact: 08/21/2023
Next Scheduled EDR Contact: 12/04/2023
Data Release Frequency: No Update Planned

US CDL: Clandestine Drug Labs

A listing of clandestine drug lab locations. The U.S. Department of Justice ("the Department") provides this web site as a public service. It contains addresses of some locations where law enforcement agencies reported they found chemicals or other items that indicated the presence of either clandestine drug laboratories or dumpsites. In most cases, the source of the entries is not the Department, and the Department has not verified the entry and does not guarantee its accuracy. Members of the public must verify the accuracy of all entries by, for example, contacting local law enforcement and local health departments.

Date of Government Version: 05/22/2023
Date Data Arrived at EDR: 05/23/2023
Date Made Active in Reports: 07/10/2023
Number of Days to Update: 48

Source: Drug Enforcement Administration
Telephone: 202-307-1000
Last EDR Contact: 08/21/2023
Next Scheduled EDR Contact: 12/04/2023
Data Release Frequency: Quarterly

Local Land Records

LIENS 2: CERCLA Lien Information

A Federal CERCLA ('Superfund') lien can exist by operation of law at any site or property at which EPA has spent Superfund monies. These monies are spent to investigate and address releases and threatened releases of contamination. CERCLIS provides information as to the identity of these sites and properties.

Date of Government Version: 06/22/2023
Date Data Arrived at EDR: 07/06/2023
Date Made Active in Reports: 07/24/2023
Number of Days to Update: 18

Source: Environmental Protection Agency
Telephone: 202-564-6023
Last EDR Contact: 10/03/2023
Next Scheduled EDR Contact: 01/08/2024
Data Release Frequency: Semi-Annually

Records of Emergency Release Reports

HMIRS: Hazardous Materials Information Reporting System

Hazardous Materials Incident Report System. HMIRS contains hazardous material spill incidents reported to DOT.

Date of Government Version: 06/19/2023
Date Data Arrived at EDR: 06/23/2023
Date Made Active in Reports: 09/20/2023
Number of Days to Update: 89

Source: U.S. Department of Transportation
Telephone: 202-366-4555
Last EDR Contact: 09/20/2023
Next Scheduled EDR Contact: 01/01/2024
Data Release Frequency: Quarterly

SPILLS: Spills Incident Listing

A listing spills, hazardous material releases, sanitary sewer overflows, wastewater treatment plant bypasses and upsets, citizen complaints, and any other environmental emergency calls reported to the agency.

Date of Government Version: 03/21/2023
Date Data Arrived at EDR: 05/11/2023
Date Made Active in Reports: 08/07/2023
Number of Days to Update: 88

Source: Department of Environment & Natural Resources
Telephone: 919-807-6308
Last EDR Contact: 09/13/2023
Next Scheduled EDR Contact: 12/18/2023
Data Release Frequency: Quarterly

IMD: Incident Management Database

Groundwater and/or soil contamination incidents

GOVERNMENT RECORDS SEARCHED / DATA CURRENCY TRACKING

Date of Government Version: 04/28/2023
Date Data Arrived at EDR: 05/02/2023
Date Made Active in Reports: 07/19/2023
Number of Days to Update: 78

Source: Department of Environment and Natural Resources
Telephone: 877-623-6748
Last EDR Contact: 08/01/2023
Next Scheduled EDR Contact: 11/13/2023
Data Release Frequency: No Update Planned

SPILLS 90: SPILLS90 data from FirstSearch

Spills 90 includes those spill and release records available exclusively from FirstSearch databases. Typically, they may include chemical, oil and/or hazardous substance spills recorded after 1990. Duplicate records that are already included in EDR incident and release records are not included in Spills 90.

Date of Government Version: 09/27/2012
Date Data Arrived at EDR: 01/03/2013
Date Made Active in Reports: 03/06/2013
Number of Days to Update: 62

Source: FirstSearch
Telephone: N/A
Last EDR Contact: 01/03/2013
Next Scheduled EDR Contact: N/A
Data Release Frequency: No Update Planned

SPILLS 80: SPILLS80 data from FirstSearch

Spills 80 includes those spill and release records available from FirstSearch databases prior to 1990. Typically, they may include chemical, oil and/or hazardous substance spills recorded before 1990. Duplicate records that are already included in EDR incident and release records are not included in Spills 80.

Date of Government Version: 06/14/2001
Date Data Arrived at EDR: 01/03/2013
Date Made Active in Reports: 03/06/2013
Number of Days to Update: 62

Source: FirstSearch
Telephone: N/A
Last EDR Contact: 01/03/2013
Next Scheduled EDR Contact: N/A
Data Release Frequency: No Update Planned

Other Ascertainable Records

RCRA NonGen / NLR: RCRA - Non Generators / No Longer Regulated

RCRAInfo is EPA's comprehensive information system, providing access to data supporting the Resource Conservation and Recovery Act (RCRA) of 1976 and the Hazardous and Solid Waste Amendments (HSWA) of 1984. The database includes selective information on sites which generate, transport, store, treat and/or dispose of hazardous waste as defined by the Resource Conservation and Recovery Act (RCRA). Non-Generators do not presently generate hazardous waste.

Date of Government Version: 07/24/2023
Date Data Arrived at EDR: 07/31/2023
Date Made Active in Reports: 08/14/2023
Number of Days to Update: 14

Source: Environmental Protection Agency
Telephone: (404) 562-8651
Last EDR Contact: 09/20/2023
Next Scheduled EDR Contact: 01/01/2024
Data Release Frequency: Quarterly

FUDS: Formerly Used Defense Sites

The listing includes locations of Formerly Used Defense Sites properties where the US Army Corps of Engineers is actively working or will take necessary cleanup actions.

Date of Government Version: 08/07/2023
Date Data Arrived at EDR: 08/15/2023
Date Made Active in Reports: 10/10/2023
Number of Days to Update: 56

Source: U.S. Army Corps of Engineers
Telephone: 202-528-4285
Last EDR Contact: 08/15/2023
Next Scheduled EDR Contact: 11/27/2023
Data Release Frequency: Varies

DOD: Department of Defense Sites

This data set consists of federally owned or administered lands, administered by the Department of Defense, that have any area equal to or greater than 640 acres of the United States, Puerto Rico, and the U.S. Virgin Islands.

Date of Government Version: 06/07/2021
Date Data Arrived at EDR: 07/13/2021
Date Made Active in Reports: 03/09/2022
Number of Days to Update: 239

Source: USGS
Telephone: 888-275-8747
Last EDR Contact: 10/09/2023
Next Scheduled EDR Contact: 01/22/2024
Data Release Frequency: Varies

GOVERNMENT RECORDS SEARCHED / DATA CURRENCY TRACKING

FEDLAND: Federal and Indian Lands

Federally and Indian administrated lands of the United States. Lands included are administrated by: Army Corps of Engineers, Bureau of Reclamation, National Wild and Scenic River, National Wildlife Refuge, Public Domain Land, Wilderness, Wilderness Study Area, Wildlife Management Area, Bureau of Indian Affairs, Bureau of Land Management, Department of Justice, Forest Service, Fish and Wildlife Service, National Park Service.

Date of Government Version: 04/02/2018	Source: U.S. Geological Survey
Date Data Arrived at EDR: 04/11/2018	Telephone: 888-275-8747
Date Made Active in Reports: 11/06/2019	Last EDR Contact: 10/04/2023
Number of Days to Update: 574	Next Scheduled EDR Contact: 01/15/2024
	Data Release Frequency: N/A

SCRD DRYCLEANERS: State Coalition for Remediation of Drycleaners Listing

The State Coalition for Remediation of Drycleaners was established in 1998, with support from the U.S. EPA Office of Superfund Remediation and Technology Innovation. It is comprised of representatives of states with established drycleaner remediation programs. Currently the member states are Alabama, Connecticut, Florida, Illinois, Kansas, Minnesota, Missouri, North Carolina, Oregon, South Carolina, Tennessee, Texas, and Wisconsin.

Date of Government Version: 07/30/2021	Source: Environmental Protection Agency
Date Data Arrived at EDR: 02/03/2023	Telephone: 615-532-8599
Date Made Active in Reports: 02/10/2023	Last EDR Contact: 08/01/2023
Number of Days to Update: 7	Next Scheduled EDR Contact: 11/20/2023
	Data Release Frequency: Varies

US FIN ASSUR: Financial Assurance Information

All owners and operators of facilities that treat, store, or dispose of hazardous waste are required to provide proof that they will have sufficient funds to pay for the clean up, closure, and post-closure care of their facilities.

Date of Government Version: 06/19/2023	Source: Environmental Protection Agency
Date Data Arrived at EDR: 06/20/2023	Telephone: 202-566-1917
Date Made Active in Reports: 08/14/2023	Last EDR Contact: 09/20/2023
Number of Days to Update: 55	Next Scheduled EDR Contact: 01/01/2024
	Data Release Frequency: Quarterly

EPA WATCH LIST: EPA WATCH LIST

EPA maintains a "Watch List" to facilitate dialogue between EPA, state and local environmental agencies on enforcement matters relating to facilities with alleged violations identified as either significant or high priority. Being on the Watch List does not mean that the facility has actually violated the law only that an investigation by EPA or a state or local environmental agency has led those organizations to allege that an unproven violation has in fact occurred. Being on the Watch List does not represent a higher level of concern regarding the alleged violations that were detected, but instead indicates cases requiring additional dialogue between EPA, state and local agencies - primarily because of the length of time the alleged violation has gone unaddressed or unresolved.

Date of Government Version: 08/30/2013	Source: Environmental Protection Agency
Date Data Arrived at EDR: 03/21/2014	Telephone: 617-520-3000
Date Made Active in Reports: 06/17/2014	Last EDR Contact: 07/31/2023
Number of Days to Update: 88	Next Scheduled EDR Contact: 11/13/2023
	Data Release Frequency: Quarterly

2020 COR ACTION: 2020 Corrective Action Program List

The EPA has set ambitious goals for the RCRA Corrective Action program by creating the 2020 Corrective Action Universe. This RCRA cleanup baseline includes facilities expected to need corrective action. The 2020 universe contains a wide variety of sites. Some properties are heavily contaminated while others were contaminated but have since been cleaned up. Still others have not been fully investigated yet, and may require little or no remediation. Inclusion in the 2020 Universe does not necessarily imply failure on the part of a facility to meet its RCRA obligations.

Date of Government Version: 09/30/2017	Source: Environmental Protection Agency
Date Data Arrived at EDR: 05/08/2018	Telephone: 703-308-4044
Date Made Active in Reports: 07/20/2018	Last EDR Contact: 08/03/2023
Number of Days to Update: 73	Next Scheduled EDR Contact: 11/13/2023
	Data Release Frequency: Varies

GOVERNMENT RECORDS SEARCHED / DATA CURRENCY TRACKING

TSCA: Toxic Substances Control Act

Toxic Substances Control Act. TSCA identifies manufacturers and importers of chemical substances included on the TSCA Chemical Substance Inventory list. It includes data on the production volume of these substances by plant site.

Date of Government Version: 12/31/2020	Source: EPA
Date Data Arrived at EDR: 06/14/2022	Telephone: 202-260-5521
Date Made Active in Reports: 03/24/2023	Last EDR Contact: 09/15/2023
Number of Days to Update: 283	Next Scheduled EDR Contact: 12/25/2023
	Data Release Frequency: Every 4 Years

TRIS: Toxic Chemical Release Inventory System

Toxic Release Inventory System. TRIS identifies facilities which release toxic chemicals to the air, water and land in reportable quantities under SARA Title III Section 313.

Date of Government Version: 12/31/2021	Source: EPA
Date Data Arrived at EDR: 02/16/2023	Telephone: 202-566-0250
Date Made Active in Reports: 05/02/2023	Last EDR Contact: 08/18/2023
Number of Days to Update: 75	Next Scheduled EDR Contact: 11/27/2023
	Data Release Frequency: Annually

SSTS: Section 7 Tracking Systems

Section 7 of the Federal Insecticide, Fungicide and Rodenticide Act, as amended (92 Stat. 829) requires all registered pesticide-producing establishments to submit a report to the Environmental Protection Agency by March 1st each year. Each establishment must report the types and amounts of pesticides, active ingredients and devices being produced, and those having been produced and sold or distributed in the past year.

Date of Government Version: 07/17/2023	Source: EPA
Date Data Arrived at EDR: 07/18/2023	Telephone: 202-564-4203
Date Made Active in Reports: 10/10/2023	Last EDR Contact: 07/18/2023
Number of Days to Update: 84	Next Scheduled EDR Contact: 10/30/2023
	Data Release Frequency: Annually

ROD: Records Of Decision

Record of Decision. ROD documents mandate a permanent remedy at an NPL (Superfund) site containing technical and health information to aid in the cleanup.

Date of Government Version: 06/22/2023	Source: EPA
Date Data Arrived at EDR: 07/06/2023	Telephone: 703-416-0223
Date Made Active in Reports: 07/24/2023	Last EDR Contact: 10/03/2023
Number of Days to Update: 18	Next Scheduled EDR Contact: 12/11/2023
	Data Release Frequency: Annually

RMP: Risk Management Plans

GOVERNMENT RECORDS SEARCHED / DATA CURRENCY TRACKING

When Congress passed the Clean Air Act Amendments of 1990, it required EPA to publish regulations and guidance for chemical accident prevention at facilities using extremely hazardous substances. The Risk Management Program Rule (RMP Rule) was written to implement Section 112(r) of these amendments. The rule, which built upon existing industry codes and standards, requires companies of all sizes that use certain flammable and toxic substances to develop a Risk Management Program, which includes a(n): Hazard assessment that details the potential effects of an accidental release, an accident history of the last five years, and an evaluation of worst-case and alternative accidental releases; Prevention program that includes safety precautions and maintenance, monitoring, and employee training measures; and Emergency response program that spells out emergency health care, employee training measures and procedures for informing the public and response agencies (e.g the fire department) should an accident occur.

Date of Government Version: 05/09/2023	Source: Environmental Protection Agency
Date Data Arrived at EDR: 06/29/2023	Telephone: 202-564-8600
Date Made Active in Reports: 09/25/2023	Last EDR Contact: 09/26/2023
Number of Days to Update: 88	Next Scheduled EDR Contact: 01/29/2024
	Data Release Frequency: Varies

RAATS: RCRA Administrative Action Tracking System

RCRA Administration Action Tracking System. RAATS contains records based on enforcement actions issued under RCRA pertaining to major violators and includes administrative and civil actions brought by the EPA. For administration actions after September 30, 1995, data entry in the RAATS database was discontinued. EPA will retain a copy of the database for historical records. It was necessary to terminate RAATS because a decrease in agency resources made it impossible to continue to update the information contained in the database.

Date of Government Version: 04/17/1995	Source: EPA
Date Data Arrived at EDR: 07/03/1995	Telephone: 202-564-4104
Date Made Active in Reports: 08/07/1995	Last EDR Contact: 06/02/2008
Number of Days to Update: 35	Next Scheduled EDR Contact: 09/01/2008
	Data Release Frequency: No Update Planned

PRP: Potentially Responsible Parties

A listing of verified Potentially Responsible Parties

Date of Government Version: 06/22/2023	Source: EPA
Date Data Arrived at EDR: 07/06/2023	Telephone: 202-564-6023
Date Made Active in Reports: 07/24/2023	Last EDR Contact: 10/03/2023
Number of Days to Update: 18	Next Scheduled EDR Contact: 11/13/2023
	Data Release Frequency: Quarterly

PADS: PCB Activity Database System

PCB Activity Database. PADS Identifies generators, transporters, commercial storers and/or brokers and disposers of PCB's who are required to notify the EPA of such activities.

Date of Government Version: 03/20/2023	Source: EPA
Date Data Arrived at EDR: 04/04/2023	Telephone: 202-566-0500
Date Made Active in Reports: 06/09/2023	Last EDR Contact: 10/06/2023
Number of Days to Update: 66	Next Scheduled EDR Contact: 01/15/2024
	Data Release Frequency: Annually

ICIS: Integrated Compliance Information System

The Integrated Compliance Information System (ICIS) supports the information needs of the national enforcement and compliance program as well as the unique needs of the National Pollutant Discharge Elimination System (NPDES) program.

Date of Government Version: 11/18/2016	Source: Environmental Protection Agency
Date Data Arrived at EDR: 11/23/2016	Telephone: 202-564-2501
Date Made Active in Reports: 02/10/2017	Last EDR Contact: 09/27/2023
Number of Days to Update: 79	Next Scheduled EDR Contact: 01/15/2024
	Data Release Frequency: Quarterly

GOVERNMENT RECORDS SEARCHED / DATA CURRENCY TRACKING

FTTS: FIFRA/ TSCA Tracking System - FIFRA (Federal Insecticide, Fungicide, & Rodenticide Act)/TSCA (Toxic Substances Control Act)

FTTS tracks administrative cases and pesticide enforcement actions and compliance activities related to FIFRA, TSCA and EPCRA (Emergency Planning and Community Right-to-Know Act). To maintain currency, EDR contacts the Agency on a quarterly basis.

Date of Government Version: 04/09/2009
Date Data Arrived at EDR: 04/16/2009
Date Made Active in Reports: 05/11/2009
Number of Days to Update: 25

Source: EPA/Office of Prevention, Pesticides and Toxic Substances
Telephone: 202-566-1667
Last EDR Contact: 08/18/2017
Next Scheduled EDR Contact: 12/04/2017
Data Release Frequency: No Update Planned

FTTS INSP: FIFRA/ TSCA Tracking System - FIFRA (Federal Insecticide, Fungicide, & Rodenticide Act)/TSCA (Toxic Substances Control Act)

A listing of FIFRA/TSCA Tracking System (FTTS) inspections and enforcements.

Date of Government Version: 04/09/2009
Date Data Arrived at EDR: 04/16/2009
Date Made Active in Reports: 05/11/2009
Number of Days to Update: 25

Source: EPA
Telephone: 202-566-1667
Last EDR Contact: 08/18/2017
Next Scheduled EDR Contact: 12/04/2017
Data Release Frequency: No Update Planned

MLTS: Material Licensing Tracking System

MLTS is maintained by the Nuclear Regulatory Commission and contains a list of approximately 8,100 sites which possess or use radioactive materials and which are subject to NRC licensing requirements. To maintain currency, EDR contacts the Agency on a quarterly basis.

Date of Government Version: 07/20/2023
Date Data Arrived at EDR: 09/01/2023
Date Made Active in Reports: 09/20/2023
Number of Days to Update: 19

Source: Nuclear Regulatory Commission
Telephone: 301-415-0717
Last EDR Contact: 10/10/2023
Next Scheduled EDR Contact: 01/29/2024
Data Release Frequency: Quarterly

COAL ASH DOE: Steam-Electric Plant Operation Data

A listing of power plants that store ash in surface ponds.

Date of Government Version: 12/31/2021
Date Data Arrived at EDR: 04/14/2023
Date Made Active in Reports: 07/10/2023
Number of Days to Update: 87

Source: Department of Energy
Telephone: 202-586-8719
Last EDR Contact: 09/01/2023
Next Scheduled EDR Contact: 12/11/2023
Data Release Frequency: Varies

COAL ASH EPA: Coal Combustion Residues Surface Impoundments List

A listing of coal combustion residues surface impoundments with high hazard potential ratings.

Date of Government Version: 01/12/2017
Date Data Arrived at EDR: 03/05/2019
Date Made Active in Reports: 11/11/2019
Number of Days to Update: 251

Source: Environmental Protection Agency
Telephone: N/A
Last EDR Contact: 08/28/2023
Next Scheduled EDR Contact: 12/11/2023
Data Release Frequency: Varies

PCB TRANSFORMER: PCB Transformer Registration Database

The database of PCB transformer registrations that includes all PCB registration submittals.

Date of Government Version: 09/13/2019
Date Data Arrived at EDR: 11/06/2019
Date Made Active in Reports: 02/10/2020
Number of Days to Update: 96

Source: Environmental Protection Agency
Telephone: 202-566-0517
Last EDR Contact: 08/03/2023
Next Scheduled EDR Contact: 11/13/2023
Data Release Frequency: Varies

RADINFO: Radiation Information Database

The Radiation Information Database (RADINFO) contains information about facilities that are regulated by U.S. Environmental Protection Agency (EPA) regulations for radiation and radioactivity.

GOVERNMENT RECORDS SEARCHED / DATA CURRENCY TRACKING

Date of Government Version: 07/01/2019
Date Data Arrived at EDR: 07/01/2019
Date Made Active in Reports: 09/23/2019
Number of Days to Update: 84

Source: Environmental Protection Agency
Telephone: 202-343-9775
Last EDR Contact: 09/22/2023
Next Scheduled EDR Contact: 01/08/2024
Data Release Frequency: Quarterly

HIST FTTS: FIFRA/TSCA Tracking System Administrative Case Listing

A complete administrative case listing from the FIFRA/TSCA Tracking System (FTTS) for all ten EPA regions. The information was obtained from the National Compliance Database (NCDB). NCDB supports the implementation of FIFRA (Federal Insecticide, Fungicide, and Rodenticide Act) and TSCA (Toxic Substances Control Act). Some EPA regions are now closing out records. Because of that, and the fact that some EPA regions are not providing EPA Headquarters with updated records, it was decided to create a HIST FTTS database. It included records that may not be included in the newer FTTS database updates. This database is no longer updated.

Date of Government Version: 10/19/2006
Date Data Arrived at EDR: 03/01/2007
Date Made Active in Reports: 04/10/2007
Number of Days to Update: 40

Source: Environmental Protection Agency
Telephone: 202-564-2501
Last EDR Contact: 12/17/2007
Next Scheduled EDR Contact: 03/17/2008
Data Release Frequency: No Update Planned

HIST FTTS INSP: FIFRA/TSCA Tracking System Inspection & Enforcement Case Listing

A complete inspection and enforcement case listing from the FIFRA/TSCA Tracking System (FTTS) for all ten EPA regions. The information was obtained from the National Compliance Database (NCDB). NCDB supports the implementation of FIFRA (Federal Insecticide, Fungicide, and Rodenticide Act) and TSCA (Toxic Substances Control Act). Some EPA regions are now closing out records. Because of that, and the fact that some EPA regions are not providing EPA Headquarters with updated records, it was decided to create a HIST FTTS database. It included records that may not be included in the newer FTTS database updates. This database is no longer updated.

Date of Government Version: 10/19/2006
Date Data Arrived at EDR: 03/01/2007
Date Made Active in Reports: 04/10/2007
Number of Days to Update: 40

Source: Environmental Protection Agency
Telephone: 202-564-2501
Last EDR Contact: 12/17/2008
Next Scheduled EDR Contact: 03/17/2008
Data Release Frequency: No Update Planned

DOT OPS: Incident and Accident Data

Department of Transportation, Office of Pipeline Safety Incident and Accident data.

Date of Government Version: 01/02/2020
Date Data Arrived at EDR: 01/28/2020
Date Made Active in Reports: 04/17/2020
Number of Days to Update: 80

Source: Department of Transportation, Office of Pipeline Safety
Telephone: 202-366-4595
Last EDR Contact: 10/04/2023
Next Scheduled EDR Contact: 11/06/2023
Data Release Frequency: Quarterly

CONSENT: Superfund (CERCLA) Consent Decrees

Major legal settlements that establish responsibility and standards for cleanup at NPL (Superfund) sites. Released periodically by United States District Courts after settlement by parties to litigation matters.

Date of Government Version: 06/30/2023
Date Data Arrived at EDR: 07/19/2023
Date Made Active in Reports: 10/10/2023
Number of Days to Update: 83

Source: Department of Justice, Consent Decree Library
Telephone: Varies
Last EDR Contact: 10/03/2023
Next Scheduled EDR Contact: 01/15/2024
Data Release Frequency: Varies

BRS: Biennial Reporting System

The Biennial Reporting System is a national system administered by the EPA that collects data on the generation and management of hazardous waste. BRS captures detailed data from two groups: Large Quantity Generators (LQG) and Treatment, Storage, and Disposal Facilities.

Date of Government Version: 12/31/2021
Date Data Arrived at EDR: 03/09/2023
Date Made Active in Reports: 03/20/2023
Number of Days to Update: 11

Source: EPA/NTIS
Telephone: 800-424-9346
Last EDR Contact: 09/20/2023
Next Scheduled EDR Contact: 01/01/2024
Data Release Frequency: Biennially

GOVERNMENT RECORDS SEARCHED / DATA CURRENCY TRACKING

INDIAN RESERV: Indian Reservations

This map layer portrays Indian administered lands of the United States that have any area equal to or greater than 640 acres.

Date of Government Version: 12/31/2014	Source: USGS
Date Data Arrived at EDR: 07/14/2015	Telephone: 202-208-3710
Date Made Active in Reports: 01/10/2017	Last EDR Contact: 10/02/2023
Number of Days to Update: 546	Next Scheduled EDR Contact: 01/15/2024
	Data Release Frequency: Semi-Annually

FUSRAP: Formerly Utilized Sites Remedial Action Program

DOE established the Formerly Utilized Sites Remedial Action Program (FUSRAP) in 1974 to remediate sites where radioactive contamination remained from Manhattan Project and early U.S. Atomic Energy Commission (AEC) operations.

Date of Government Version: 03/03/2023	Source: Department of Energy
Date Data Arrived at EDR: 03/03/2023	Telephone: 202-586-3559
Date Made Active in Reports: 06/09/2023	Last EDR Contact: 07/26/2023
Number of Days to Update: 98	Next Scheduled EDR Contact: 11/13/2023
	Data Release Frequency: Varies

UMTRA: Uranium Mill Tailings Sites

Uranium ore was mined by private companies for federal government use in national defense programs. When the mills shut down, large piles of the sand-like material (mill tailings) remain after uranium has been extracted from the ore. Levels of human exposure to radioactive materials from the piles are low; however, in some cases tailings were used as construction materials before the potential health hazards of the tailings were recognized.

Date of Government Version: 08/30/2019	Source: Department of Energy
Date Data Arrived at EDR: 11/15/2019	Telephone: 505-845-0011
Date Made Active in Reports: 01/28/2020	Last EDR Contact: 08/10/2023
Number of Days to Update: 74	Next Scheduled EDR Contact: 11/27/2023
	Data Release Frequency: Varies

LEAD SMELTER 1: Lead Smelter Sites

A listing of former lead smelter site locations.

Date of Government Version: 06/22/2023	Source: Environmental Protection Agency
Date Data Arrived at EDR: 07/06/2023	Telephone: 703-603-8787
Date Made Active in Reports: 07/24/2023	Last EDR Contact: 10/03/2023
Number of Days to Update: 18	Next Scheduled EDR Contact: 01/08/2024
	Data Release Frequency: Varies

LEAD SMELTER 2: Lead Smelter Sites

A list of several hundred sites in the U.S. where secondary lead smelting was done from 1931 and 1964. These sites may pose a threat to public health through ingestion or inhalation of contaminated soil or dust

Date of Government Version: 04/05/2001	Source: American Journal of Public Health
Date Data Arrived at EDR: 10/27/2010	Telephone: 703-305-6451
Date Made Active in Reports: 12/02/2010	Last EDR Contact: 12/02/2009
Number of Days to Update: 36	Next Scheduled EDR Contact: N/A
	Data Release Frequency: No Update Planned

US AIRS (AFS): Aerometric Information Retrieval System Facility Subsystem (AFS)

The database is a sub-system of Aerometric Information Retrieval System (AIRS). AFS contains compliance data on air pollution point sources regulated by the U.S. EPA and/or state and local air regulatory agencies. This information comes from source reports by various stationary sources of air pollution, such as electric power plants, steel mills, factories, and universities, and provides information about the air pollutants they produce. Action, air program, air program pollutant, and general level plant data. It is used to track emissions and compliance data from industrial plants.

GOVERNMENT RECORDS SEARCHED / DATA CURRENCY TRACKING

Date of Government Version: 10/12/2016
Date Data Arrived at EDR: 10/26/2016
Date Made Active in Reports: 02/03/2017
Number of Days to Update: 100

Source: EPA
Telephone: 202-564-2496
Last EDR Contact: 09/26/2017
Next Scheduled EDR Contact: 01/08/2018
Data Release Frequency: Annually

US AIRS MINOR: Air Facility System Data A listing of minor source facilities.

Date of Government Version: 10/12/2016
Date Data Arrived at EDR: 10/26/2016
Date Made Active in Reports: 02/03/2017
Number of Days to Update: 100

Source: EPA
Telephone: 202-564-2496
Last EDR Contact: 09/26/2017
Next Scheduled EDR Contact: 01/08/2018
Data Release Frequency: Annually

US MINES: Mines Master Index File

Contains all mine identification numbers issued for mines active or opened since 1971. The data also includes violation information.

Date of Government Version: 05/01/2023
Date Data Arrived at EDR: 05/24/2023
Date Made Active in Reports: 07/24/2023
Number of Days to Update: 61

Source: Department of Labor, Mine Safety and Health Administration
Telephone: 303-231-5959
Last EDR Contact: 08/22/2023
Next Scheduled EDR Contact: 12/04/2023
Data Release Frequency: Semi-Annually

MINES VIOLATIONS: MSHA Violation Assessment Data

Mines violation and assessment information. Department of Labor, Mine Safety & Health Administration.

Date of Government Version: 07/05/2023
Date Data Arrived at EDR: 07/05/2023
Date Made Active in Reports: 09/25/2023
Number of Days to Update: 82

Source: DOL, Mine Safety & Health Admi
Telephone: 202-693-9424
Last EDR Contact: 10/04/2023
Next Scheduled EDR Contact: 11/20/2023
Data Release Frequency: Quarterly

US MINES 2: Ferrous and Nonferrous Metal Mines Database Listing

This map layer includes ferrous (ferrous metal mines are facilities that extract ferrous metals, such as iron ore or molybdenum) and nonferrous (Nonferrous metal mines are facilities that extract nonferrous metals, such as gold, silver, copper, zinc, and lead) metal mines in the United States.

Date of Government Version: 01/07/2022
Date Data Arrived at EDR: 02/24/2023
Date Made Active in Reports: 05/17/2023
Number of Days to Update: 82

Source: USGS
Telephone: 703-648-7709
Last EDR Contact: 08/24/2023
Next Scheduled EDR Contact: 12/04/2023
Data Release Frequency: Varies

US MINES 3: Active Mines & Mineral Plants Database Listing

Active Mines and Mineral Processing Plant operations for commodities monitored by the Minerals Information Team of the USGS.

Date of Government Version: 04/14/2011
Date Data Arrived at EDR: 06/08/2011
Date Made Active in Reports: 09/13/2011
Number of Days to Update: 97

Source: USGS
Telephone: 703-648-7709
Last EDR Contact: 08/24/2023
Next Scheduled EDR Contact: 12/04/2023
Data Release Frequency: Varies

ABANDONED MINES: Abandoned Mines

An inventory of land and water impacted by past mining (primarily coal mining) is maintained by OSMRE to provide information needed to implement the Surface Mining Control and Reclamation Act of 1977 (SMCRA). The inventory contains information on the location, type, and extent of AML impacts, as well as, information on the cost associated with the reclamation of those problems. The inventory is based upon field surveys by State, Tribal, and OSMRE program officials. It is dynamic to the extent that it is modified as new problems are identified and existing problems are reclaimed.

GOVERNMENT RECORDS SEARCHED / DATA CURRENCY TRACKING

Date of Government Version: 06/13/2023
Date Data Arrived at EDR: 06/14/2023
Date Made Active in Reports: 08/14/2023
Number of Days to Update: 61

Source: Department of Interior
Telephone: 202-208-2609
Last EDR Contact: 09/12/2023
Next Scheduled EDR Contact: 12/18/2023
Data Release Frequency: Quarterly

MINES MRDS: Mineral Resources Data System Mineral Resources Data System

Date of Government Version: 08/23/2022
Date Data Arrived at EDR: 11/22/2022
Date Made Active in Reports: 02/28/2023
Number of Days to Update: 98

Source: USGS
Telephone: 703-648-6533
Last EDR Contact: 08/24/2023
Next Scheduled EDR Contact: 12/04/2023
Data Release Frequency: Varies

FINDS: Facility Index System/Facility Registry System

Facility Index System. FINDS contains both facility information and 'pointers' to other sources that contain more detail. EDR includes the following FINDS databases in this report: PCS (Permit Compliance System), AIRS (Aerometric Information Retrieval System), DOCKET (Enforcement Docket used to manage and track information on civil judicial enforcement cases for all environmental statutes), FURS (Federal Underground Injection Control), C-DOCKET (Criminal Docket System used to track criminal enforcement actions for all environmental statutes), FFIS (Federal Facilities Information System), STATE (State Environmental Laws and Statutes), and PADS (PCB Activity Data System).

Date of Government Version: 05/04/2023
Date Data Arrived at EDR: 05/25/2023
Date Made Active in Reports: 07/24/2023
Number of Days to Update: 60

Source: EPA
Telephone: (404) 562-9900
Last EDR Contact: 09/28/2023
Next Scheduled EDR Contact: 12/11/2023
Data Release Frequency: Quarterly

ECHO: Enforcement & Compliance History Information

ECHO provides integrated compliance and enforcement information for about 800,000 regulated facilities nationwide.

Date of Government Version: 06/24/2023
Date Data Arrived at EDR: 06/29/2023
Date Made Active in Reports: 09/25/2023
Number of Days to Update: 88

Source: Environmental Protection Agency
Telephone: 202-564-2280
Last EDR Contact: 10/03/2023
Next Scheduled EDR Contact: 01/15/2024
Data Release Frequency: Quarterly

UXO: Unexploded Ordnance Sites

A listing of unexploded ordnance site locations

Date of Government Version: 11/09/2021
Date Data Arrived at EDR: 10/20/2022
Date Made Active in Reports: 01/10/2023
Number of Days to Update: 82

Source: Department of Defense
Telephone: 703-704-1564
Last EDR Contact: 09/13/2023
Next Scheduled EDR Contact: 01/22/2024
Data Release Frequency: Varies

DOCKET HWC: Hazardous Waste Compliance Docket Listing

A complete list of the Federal Agency Hazardous Waste Compliance Docket Facilities.

Date of Government Version: 05/06/2021
Date Data Arrived at EDR: 05/21/2021
Date Made Active in Reports: 08/11/2021
Number of Days to Update: 82

Source: Environmental Protection Agency
Telephone: 202-564-0527
Last EDR Contact: 08/15/2023
Next Scheduled EDR Contact: 12/04/2023
Data Release Frequency: Varies

FUELS PROGRAM: EPA Fuels Program Registered Listing

This listing includes facilities that are registered under the Part 80 (Code of Federal Regulations) EPA Fuels Programs. All companies now are required to submit new and updated registrations.

GOVERNMENT RECORDS SEARCHED / DATA CURRENCY TRACKING

Date of Government Version: 05/15/2023
Date Data Arrived at EDR: 05/17/2023
Date Made Active in Reports: 07/10/2023
Number of Days to Update: 54

Source: EPA
Telephone: 800-385-6164
Last EDR Contact: 08/15/2023
Next Scheduled EDR Contact: 11/27/2023
Data Release Frequency: Quarterly

PFAS NPL: Superfund Sites with PFAS Detections Information

EPA's Office of Land and Emergency Management and EPA Regional Offices maintain data describing what is known about site investigations, contamination, and remedial actions under the Comprehensive Environmental Response, Compensation, and Liability Act (CERCLA) where PFAS is present in the environment.

Date of Government Version: 07/05/2023
Date Data Arrived at EDR: 07/05/2023
Date Made Active in Reports: 10/02/2023
Number of Days to Update: 89

Source: Environmental Protection Agency
Telephone: 703-603-8895
Last EDR Contact: 10/03/2023
Next Scheduled EDR Contact: 01/15/2024
Data Release Frequency: Varies

PFAS FEDERAL SITES: Federal Sites PFAS Information

Several federal entities, such as the federal Superfund program, Department of Defense, National Aeronautics and Space Administration, Department of Transportation, and Department of Energy provided information for sites with known or suspected detections at federal facilities.

Date of Government Version: 07/05/2023
Date Data Arrived at EDR: 07/05/2023
Date Made Active in Reports: 10/02/2023
Number of Days to Update: 89

Source: Environmental Protection Agency
Telephone: 202-272-0167
Last EDR Contact: 10/03/2023
Next Scheduled EDR Contact: 01/15/2024
Data Release Frequency: Varies

PFAS TRIS: List of PFAS Added to the TRI

Section 7321 of the National Defense Authorization Act for Fiscal Year 2020 (NDAA) immediately added certain per- and polyfluoroalkyl substances (PFAS) to the list of chemicals covered by the Toxics Release Inventory (TRI) under Section 313 of the Emergency Planning and Community Right-to-Know Act (EPCRA) and provided a framework for additional PFAS to be added to TRI on an annual basis.

Date of Government Version: 07/05/2023
Date Data Arrived at EDR: 07/05/2023
Date Made Active in Reports: 10/02/2023
Number of Days to Update: 89

Source: Environmental Protection Agency
Telephone: 202-566-0250
Last EDR Contact: 10/03/2023
Next Scheduled EDR Contact: 01/15/2024
Data Release Frequency: Varies

PFAS TSCA: PFAS Manufacture and Imports Information

EPA issued the Chemical Data Reporting (CDR) Rule under the Toxic Substances Control Act (TSCA) and requires chemical manufacturers and facilities that manufacture or import chemical substances to report data to EPA. EPA publishes non-confidential business information (non-CBI) and includes descriptive information about each site, corporate parent, production volume, other manufacturing information, and processing and use information.

Date of Government Version: 07/05/2023
Date Data Arrived at EDR: 07/05/2023
Date Made Active in Reports: 10/02/2023
Number of Days to Update: 89

Source: Environmental Protection Agency
Telephone: 202-272-0167
Last EDR Contact: 10/03/2023
Next Scheduled EDR Contact: 01/15/2024
Data Release Frequency: Varies

PFAS RCRA MANIFEST: PFAS Transfers Identified In the RCRA Database Listing

To work around the lack of PFAS waste codes in the RCRA database, EPA developed the PFAS Transfers dataset by mining e-Manifest records containing at least one of these common PFAS keywords: PFAS, PFOA, PFOS, PERFL, AFFF, GENX, GEN-X (plus the VT waste codes). These keywords were searched for in the following text fields: Manifest handling instructions (MANIFEST_HANDLING_INSTR), Non-hazardous waste description (NON_HAZ_WASTE_DESCRIPTION), DOT printed information (DOT_PRINTED_INFORMATION), Waste line handling instructions (WASTE_LINE_HANDLING_INSTR), Waste residue comments (WASTE_RESIDUE_COMMENTS).

GOVERNMENT RECORDS SEARCHED / DATA CURRENCY TRACKING

Date of Government Version: 07/05/2023
Date Data Arrived at EDR: 07/05/2023
Date Made Active in Reports: 10/02/2023
Number of Days to Update: 89

Source: Environmental Protection Agency
Telephone: 202-272-0167
Last EDR Contact: 10/03/2023
Next Scheduled EDR Contact: 01/15/2024
Data Release Frequency: Varies

PFAS ATSDR: PFAS Contamination Site Location Listing

PFAS contamination site locations from the Department of Health & Human Services, Center for Disease Control & Prevention. ATSDR is involved at a number of PFAS-related sites, either directly or through assisting state and federal partners. As of now, most sites are related to drinking water contamination connected with PFAS production facilities or fire training areas where aqueous film-forming firefighting foam (AFFF) was regularly used.

Date of Government Version: 06/24/2020
Date Data Arrived at EDR: 03/17/2021
Date Made Active in Reports: 11/08/2022
Number of Days to Update: 601

Source: Department of Health & Human Services
Telephone: 202-741-5770
Last EDR Contact: 07/19/2023
Next Scheduled EDR Contact: 11/06/2023
Data Release Frequency: Varies

PFAS WQP: Ambient Environmental Sampling for PFAS

The Water Quality Portal (WQP) is a part of a modernized repository storing ambient sampling data for all environmental media and tissue samples. A wide range of federal, state, tribal and local governments, academic and non-governmental organizations and individuals submit project details and sampling results to this public repository. The information is commonly used for research and assessments of environmental quality.

Date of Government Version: 09/23/2023
Date Data Arrived at EDR: 10/03/2023
Date Made Active in Reports: 10/10/2023
Number of Days to Update: 7

Source: Environmental Protection Agency
Telephone: 202-272-0167
Last EDR Contact: 10/03/2023
Next Scheduled EDR Contact: 01/15/2024
Data Release Frequency: Varies

PFAS NPDES: Clean Water Act Discharge Monitoring Information

Any discharger of pollutants to waters of the United States from a point source must have a National Pollutant Discharge Elimination System (NPDES) permit. The process for obtaining limits involves the regulated entity (permittee) disclosing releases in a NPDES permit application and the permitting authority (typically the state but sometimes EPA) deciding whether to require monitoring or monitoring with limits. Caveats and Limitations: Less than half of states have required PFAS monitoring for at least one of their permittees and fewer states have established PFAS effluent limits for permittees. New rulemakings have been initiated that may increase the number of facilities monitoring for PFAS in the future.

Date of Government Version: 07/05/2023
Date Data Arrived at EDR: 07/05/2023
Date Made Active in Reports: 10/02/2023
Number of Days to Update: 89

Source: Environmental Protection Agency
Telephone: 202-272-0167
Last EDR Contact: 10/03/2023
Next Scheduled EDR Contact: 01/15/2024
Data Release Frequency: Varies

PFAS ECHO: Facilities in Industries that May Be Handling PFAS Listing

Regulators and the public have expressed interest in knowing which regulated entities may be using PFAS. EPA has developed a dataset from various sources that show which industries may be handling PFAS. Approximately 120,000 facilities subject to federal environmental programs have operated or currently operate in industry sectors with processes that may involve handling and/or release of PFAS.

Date of Government Version: 07/05/2023
Date Data Arrived at EDR: 07/05/2023
Date Made Active in Reports: 09/25/2023
Number of Days to Update: 82

Source: Environmental Protection Agency
Telephone: 202-272-0167
Last EDR Contact: 10/03/2023
Next Scheduled EDR Contact: 01/15/2024
Data Release Frequency: Varies

PFAS ECHO FIRE TRAINING: Facilities in Industries that May Be Handling PFAS Listing

A list of fire training sites was added to the Industry Sectors dataset using a keyword search on the permitted facility's name to identify sites where fire-fighting foam may have been used in training exercises. Additionally, you may view an example spreadsheet of the subset of fire training facility data, as well as the keywords used in selecting or deselecting a facility for the subset. as well as the keywords used in selecting or deselecting a facility for the subset. These keywords were tested to maximize accuracy in selecting facilities that may use fire-fighting foam in training exercises, however, due to the lack of a required reporting field in the data systems for designating fire training sites, this methodology may not identify all fire training sites or may potentially misidentify them.

GOVERNMENT RECORDS SEARCHED / DATA CURRENCY TRACKING

Date of Government Version: 07/05/2023
Date Data Arrived at EDR: 07/05/2023
Date Made Active in Reports: 09/25/2023
Number of Days to Update: 82

Source: Environmental Protection Agency
Telephone: 202-272-0167
Last EDR Contact: 10/03/2023
Next Scheduled EDR Contact: 01/15/2024
Data Release Frequency: Varies

PFAS PART 139 AIRPORT: All Certified Part 139 Airports PFAS Information Listing

Since July 1, 2006, all certified part 139 airports are required to have fire-fighting foam onsite that meet military specifications (MIL-F-24385) (14 CFR 139.317). To date, these military specification fire-fighting foams are fluorinated and have been historically used for training and extinguishing. The 2018 FAA Reauthorization Act has a provision stating that no later than October 2021, FAA shall not require the use of fluorinated AFFF. This provision does not prohibit the use of fluorinated AFFF at Part 139 civilian airports; it only prohibits FAA from mandating its use. The Federal Aviation Administration's document AC 150/5210-6D - Aircraft Fire Extinguishing Agents provides guidance on Aircraft Fire Extinguishing Agents, which includes Aqueous Film Forming Foam (AFFF).

Date of Government Version: 07/05/2023
Date Data Arrived at EDR: 07/05/2023
Date Made Active in Reports: 09/25/2023
Number of Days to Update: 82

Source: Environmental Protection Agency
Telephone: 202-272-0167
Last EDR Contact: 10/03/2023
Next Scheduled EDR Contact: 01/15/2024
Data Release Frequency: Varies

AQUEOUS FOAM NRC: Aqueous Foam Related Incidents Listing

The National Response Center (NRC) serves as an emergency call center that fields initial reports for pollution and railroad incidents and forwards that information to appropriate federal/state agencies for response. The spreadsheets posted to the NRC website contain initial incident data that has not been validated or investigated by a federal/state response agency. Response center calls from 1990 to the most recent complete calendar year where there was indication of Aqueous Film Forming Foam (AFFF) usage are included in this dataset. NRC calls may reference AFFF usage in the ?Material Involved? or ?Incident Description? fields.

Date of Government Version: 07/05/2023
Date Data Arrived at EDR: 07/06/2023
Date Made Active in Reports: 09/25/2023
Number of Days to Update: 81

Source: Environmental Protection Agency
Telephone: 202-267-2675
Last EDR Contact: 10/03/2023
Next Scheduled EDR Contact: 01/15/2024
Data Release Frequency: Varies

PCS: Permit Compliance System

PCS is a computerized management information system that contains data on National Pollutant Discharge Elimination System (NPDES) permit holding facilities. PCS tracks the permit, compliance, and enforcement status of NPDES facilities.

Date of Government Version: 07/14/2011
Date Data Arrived at EDR: 08/05/2011
Date Made Active in Reports: 09/29/2011
Number of Days to Update: 55

Source: EPA, Office of Water
Telephone: 202-564-2496
Last EDR Contact: 09/28/2023
Next Scheduled EDR Contact: 01/15/2024
Data Release Frequency: No Update Planned

PCS ENF: Enforcement data

No description is available for this data

Date of Government Version: 12/31/2014
Date Data Arrived at EDR: 02/05/2015
Date Made Active in Reports: 03/06/2015
Number of Days to Update: 29

Source: EPA
Telephone: 202-564-2497
Last EDR Contact: 09/28/2023
Next Scheduled EDR Contact: 01/15/2024
Data Release Frequency: Varies

BIOSOLIDS: ICIS-NPDES Biosolids Facility Data

The data reflects compliance information about facilities in the biosolids program.

Date of Government Version: 07/16/2023
Date Data Arrived at EDR: 07/18/2023
Date Made Active in Reports: 08/28/2023
Number of Days to Update: 41

Source: Environmental Protection Agency
Telephone: 202-564-4700
Last EDR Contact: 10/03/2023
Next Scheduled EDR Contact: 10/30/2023
Data Release Frequency: Varies

GOVERNMENT RECORDS SEARCHED / DATA CURRENCY TRACKING

PFAS: PFAS Contamination Site Listing List of PFAS facilities

Date of Government Version: 05/18/2022
Date Data Arrived at EDR: 05/18/2022
Date Made Active in Reports: 08/08/2022
Number of Days to Update: 82

Source: Department of Environmental Quality
Telephone: 919-707-8233
Last EDR Contact: 07/26/2023
Next Scheduled EDR Contact: 11/13/2023
Data Release Frequency: Varies

AIRS: Air Quality Permit Listing A listing of facilities with air quality permits.

Date of Government Version: 06/02/2023
Date Data Arrived at EDR: 06/02/2023
Date Made Active in Reports: 08/24/2023
Number of Days to Update: 83

Source: Department of Environmental Quality
Telephone: 919-707-8726
Last EDR Contact: 09/07/2023
Next Scheduled EDR Contact: 12/18/2023
Data Release Frequency: Varies

ASBESTOS: Asbestos Permits & Notifications Information Asbestos notification sites

Date of Government Version: 01/31/2023
Date Data Arrived at EDR: 02/15/2023
Date Made Active in Reports: 05/09/2023
Number of Days to Update: 83

Source: Department of Health & Human Services
Telephone: 919-707-5973
Last EDR Contact: 10/11/2023
Next Scheduled EDR Contact: 01/29/2024
Data Release Frequency: Varies

CCB: Coal Ash Structural Fills (CCB) Listing

These are not permitted Coal Ash landfills A list all of the now closed Coal Ash Structural Fills (CCB) in North Carolina, in point data form. The purpose is to provide the public and other government entities a visual overview of coal ash structural fills throughout the state and increase public awareness of their current locations.

Date of Government Version: 05/10/2021
Date Data Arrived at EDR: 07/02/2021
Date Made Active in Reports: 09/27/2021
Number of Days to Update: 87

Source: Department of Environmental Quality
Telephone: 919-707-8248
Last EDR Contact: 10/06/2023
Next Scheduled EDR Contact: 01/15/2024
Data Release Frequency: Varies

COAL ASH: Coal Ash Disposal Sites

A listing of coal combustion products distribution permits issued by the Division for the treatment, storage, transportation, use and disposal of coal combustion products.

Date of Government Version: 12/15/2022
Date Data Arrived at EDR: 12/19/2022
Date Made Active in Reports: 03/15/2023
Number of Days to Update: 86

Source: Department of Environment & Natural Resources
Telephone: 919-807-6359
Last EDR Contact: 09/22/2023
Next Scheduled EDR Contact: 01/01/2024
Data Release Frequency: Varies

DRYCLEANERS: Drycleaning Sites

Potential and known drycleaning sites, active and abandoned, that the Drycleaning Solvent Cleanup Program has knowledge of and entered into this database.

Date of Government Version: 09/08/2023
Date Data Arrived at EDR: 09/12/2023
Date Made Active in Reports: 09/25/2023
Number of Days to Update: 13

Source: Department of Environment & Natural Resources
Telephone: 919-508-8400
Last EDR Contact: 09/12/2023
Next Scheduled EDR Contact: 12/25/2023
Data Release Frequency: Varies

Financial Assurance 1: Financial Assurance Information Listing

A listing of financial assurance information for underground storage tank facilities. Financial assurance is intended to ensure that resources are available to pay for the cost of closure, post-closure care, and corrective measures if the owner or operator of a regulated facility is unable or unwilling to pay.

GOVERNMENT RECORDS SEARCHED / DATA CURRENCY TRACKING

Date of Government Version: 04/21/2023
Date Data Arrived at EDR: 04/27/2023
Date Made Active in Reports: 07/18/2023
Number of Days to Update: 82

Source: Department of Environment & Natural Resources
Telephone: 919-733-1322
Last EDR Contact: 08/01/2023
Next Scheduled EDR Contact: 11/13/2023
Data Release Frequency: Quarterly

Financial Assurance 2: Financial Assurance Information Listing

Information for solid waste facilities. Financial assurance is intended to ensure that resources are available to pay for the cost of closure, post-closure care, and corrective measures if the owner or operator of a regulated facility is unable or unwilling to pay.

Date of Government Version: 10/02/2012
Date Data Arrived at EDR: 10/03/2012
Date Made Active in Reports: 10/26/2012
Number of Days to Update: 23

Source: Department of Environmental & Natural Resources
Telephone: 919-508-8496
Last EDR Contact: 09/13/2023
Next Scheduled EDR Contact: 01/01/2024
Data Release Frequency: Varies

Financial Assurance 3: Financial Assurance Information Hazardous waste financial assurance information.

Date of Government Version: 09/28/2023
Date Data Arrived at EDR: 09/28/2023
Date Made Active in Reports: 10/02/2023
Number of Days to Update: 4

Source: Department of Environment & Natural Resources
Telephone: 919-707-8222
Last EDR Contact: 09/27/2023
Next Scheduled EDR Contact: 12/18/2023
Data Release Frequency: Varies

NPDES: NPDES Facility Location Listing

General information regarding NPDES(National Pollutant Discharge Elimination System) permits.

Date of Government Version: 07/06/2023
Date Data Arrived at EDR: 07/25/2023
Date Made Active in Reports: 09/26/2023
Number of Days to Update: 63

Source: Department of Environment & Natural Resources
Telephone: 919-733-7015
Last EDR Contact: 07/25/2023
Next Scheduled EDR Contact: 11/06/2023
Data Release Frequency: Varies

PCSRP: Petroleum-Contaminated Soil Remediation Permits

To treat petroleum-contaminated soil in order to protect North Carolina's environment and the health of the citizens of North Carolina.

Date of Government Version: 08/18/2022
Date Data Arrived at EDR: 10/03/2022
Date Made Active in Reports: 12/16/2022
Number of Days to Update: 74

Source: Department of Environmental Quality
Telephone: 919-707-8248
Last EDR Contact: 10/06/2023
Next Scheduled EDR Contact: 01/15/2024
Data Release Frequency: Varies

SEPT HAULERS: Permitted Septage Haulers Listing

This list of all active and permitted Septage Land Application Site (SLAS) and Septage Detention and Treatment Facility (SDTF) sites in North Carolina. The purpose of this map is to provide the public and government entities a visual overview of the businesses that manage septage and septage facilities throughout the state.

Date of Government Version: 01/17/2023
Date Data Arrived at EDR: 01/18/2023
Date Made Active in Reports: 04/06/2023
Number of Days to Update: 78

Source: Department of Environmental Quality
Telephone: 919-707-8248
Last EDR Contact: 10/06/2023
Next Scheduled EDR Contact: 01/15/2024
Data Release Frequency: Varies

UIC: Underground Injection Wells Listing

A listing of underground injection wells locations.

GOVERNMENT RECORDS SEARCHED / DATA CURRENCY TRACKING

Date of Government Version: 02/09/2023
Date Data Arrived at EDR: 05/30/2023
Date Made Active in Reports: 08/21/2023
Number of Days to Update: 83

Source: Department of Environment & Natural Resources
Telephone: 919-807-6412
Last EDR Contact: 09/01/2023
Next Scheduled EDR Contact: 12/11/2023
Data Release Frequency: Quarterly

AOP: Animal Operation Permits Listing

This listing includes animal operations that are required to be permitted by the state.

Date of Government Version: 04/01/2020
Date Data Arrived at EDR: 05/26/2020
Date Made Active in Reports: 05/27/2020
Number of Days to Update: 1

Source: Department of Environmental Quality
Telephone: 919-707-9129
Last EDR Contact: 08/23/2023
Next Scheduled EDR Contact: 12/18/2023
Data Release Frequency: Varies

EDR HIGH RISK HISTORICAL RECORDS

EDR Exclusive Records

EDR MGP: EDR Proprietary Manufactured Gas Plants

The EDR Proprietary Manufactured Gas Plant Database includes records of coal gas plants (manufactured gas plants) compiled by EDR's researchers. Manufactured gas sites were used in the United States from the 1800's to 1950's to produce a gas that could be distributed and used as fuel. These plants used whale oil, rosin, coal, or a mixture of coal, oil, and water that also produced a significant amount of waste. Many of the byproducts of the gas production, such as coal tar (oily waste containing volatile and non-volatile chemicals), sludges, oils and other compounds are potentially hazardous to human health and the environment. The byproduct from this process was frequently disposed of directly at the plant site and can remain or spread slowly, serving as a continuous source of soil and groundwater contamination.

Date of Government Version: N/A
Date Data Arrived at EDR: N/A
Date Made Active in Reports: N/A
Number of Days to Update: N/A

Source: EDR, Inc.
Telephone: N/A
Last EDR Contact: N/A
Next Scheduled EDR Contact: N/A
Data Release Frequency: No Update Planned

EDR Hist Auto: EDR Exclusive Historical Auto Stations

EDR has searched selected national collections of business directories and has collected listings of potential gas station/filling station/service station sites that were available to EDR researchers. EDR's review was limited to those categories of sources that might, in EDR's opinion, include gas station/filling station/service station establishments. The categories reviewed included, but were not limited to gas, gas station, gasoline station, filling station, auto, automobile repair, auto service station, service station, etc. This database falls within a category of information EDR classifies as "High Risk Historical Records", or HRHR. EDR's HRHR effort presents unique and sometimes proprietary data about past sites and operations that typically create environmental concerns, but may not show up in current government records searches.

Date of Government Version: N/A
Date Data Arrived at EDR: N/A
Date Made Active in Reports: N/A
Number of Days to Update: N/A

Source: EDR, Inc.
Telephone: N/A
Last EDR Contact: N/A
Next Scheduled EDR Contact: N/A
Data Release Frequency: Varies

EDR Hist Cleaner: EDR Exclusive Historical Cleaners

EDR has searched selected national collections of business directories and has collected listings of potential dry cleaner sites that were available to EDR researchers. EDR's review was limited to those categories of sources that might, in EDR's opinion, include dry cleaning establishments. The categories reviewed included, but were not limited to dry cleaners, cleaners, laundry, laundromat, cleaning/laundry, wash & dry etc. This database falls within a category of information EDR classifies as "High Risk Historical Records", or HRHR. EDR's HRHR effort presents unique and sometimes proprietary data about past sites and operations that typically create environmental concerns, but may not show up in current government records searches.

GOVERNMENT RECORDS SEARCHED / DATA CURRENCY TRACKING

Date of Government Version: N/A
Date Data Arrived at EDR: N/A
Date Made Active in Reports: N/A
Number of Days to Update: N/A

Source: EDR, Inc.
Telephone: N/A
Last EDR Contact: N/A
Next Scheduled EDR Contact: N/A
Data Release Frequency: Varies

EDR RECOVERED GOVERNMENT ARCHIVES

Exclusive Recovered Govt. Archives

RGA HWS: Recovered Government Archive State Hazardous Waste Facilities List

The EDR Recovered Government Archive State Hazardous Waste database provides a list of SHWS incidents derived from historical databases and includes many records that no longer appear in current government lists. Compiled from Records formerly available from the Department of Environment, Health and Natural Resources in North Carolina.

Date of Government Version: N/A
Date Data Arrived at EDR: 07/01/2013
Date Made Active in Reports: 12/24/2013
Number of Days to Update: 176

Source: Department of Environment, Health and Natural Resources
Telephone: N/A
Last EDR Contact: 06/01/2012
Next Scheduled EDR Contact: N/A
Data Release Frequency: Varies

RGA LF: Recovered Government Archive Solid Waste Facilities List

The EDR Recovered Government Archive Landfill database provides a list of landfills derived from historical databases and includes many records that no longer appear in current government lists. Compiled from Records formerly available from the Department of Environment, Health and Natural Resources in North Carolina.

Date of Government Version: N/A
Date Data Arrived at EDR: 07/01/2013
Date Made Active in Reports: 01/13/2014
Number of Days to Update: 196

Source: Department of Environment, Health and Natural Resources
Telephone: N/A
Last EDR Contact: 06/01/2012
Next Scheduled EDR Contact: N/A
Data Release Frequency: Varies

RGA LUST: Recovered Government Archive Leaking Underground Storage Tank

The EDR Recovered Government Archive Leaking Underground Storage Tank database provides a list of LUST incidents derived from historical databases and includes many records that no longer appear in current government lists. Compiled from Records formerly available from the Department of Environment, Health and Natural Resources in North Carolina.

Date of Government Version: N/A
Date Data Arrived at EDR: 07/01/2013
Date Made Active in Reports: 12/20/2013
Number of Days to Update: 172

Source: Department of Environment, Health and Natural Resources
Telephone: N/A
Last EDR Contact: 06/01/2012
Next Scheduled EDR Contact: N/A
Data Release Frequency: Varies

OTHER DATABASE(S)

Depending on the geographic area covered by this report, the data provided in these specialty databases may or may not be complete. For example, the existence of wetlands information data in a specific report does not mean that all wetlands in the area covered by the report are included. Moreover, the absence of any reported wetlands information does not necessarily mean that wetlands do not exist in the area covered by the report.

CT MANIFEST: Hazardous Waste Manifest Data

Facility and manifest data. Manifest is a document that lists and tracks hazardous waste from the generator through transporters to a tsd facility.

Date of Government Version: 11/16/2022
Date Data Arrived at EDR: 11/16/2022
Date Made Active in Reports: 02/06/2023
Number of Days to Update: 82

Source: Department of Energy & Environmental Protection
Telephone: 860-424-3375
Last EDR Contact: 08/08/2023
Next Scheduled EDR Contact: 11/20/2023
Data Release Frequency: No Update Planned

GOVERNMENT RECORDS SEARCHED / DATA CURRENCY TRACKING

NJ MANIFEST: Manifest Information

Hazardous waste manifest information.

Date of Government Version: 12/31/2018
Date Data Arrived at EDR: 04/10/2019
Date Made Active in Reports: 05/16/2019
Number of Days to Update: 36

Source: Department of Environmental Protection
Telephone: N/A
Last EDR Contact: 09/28/2023
Next Scheduled EDR Contact: 01/15/2024
Data Release Frequency: Annually

NY MANIFEST: Facility and Manifest Data

Manifest is a document that lists and tracks hazardous waste from the generator through transporters to a TSD facility.

Date of Government Version: 01/01/2019
Date Data Arrived at EDR: 10/29/2021
Date Made Active in Reports: 01/19/2022
Number of Days to Update: 82

Source: Department of Environmental Conservation
Telephone: 518-402-8651
Last EDR Contact: 07/27/2023
Next Scheduled EDR Contact: 11/06/2023
Data Release Frequency: Quarterly

PA MANIFEST: Manifest Information

Hazardous waste manifest information.

Date of Government Version: 06/30/2018
Date Data Arrived at EDR: 07/19/2019
Date Made Active in Reports: 09/10/2019
Number of Days to Update: 53

Source: Department of Environmental Protection
Telephone: 717-783-8990
Last EDR Contact: 10/05/2023
Next Scheduled EDR Contact: 01/22/2024
Data Release Frequency: Annually

RI MANIFEST: Manifest information

Hazardous waste manifest information

Date of Government Version: 12/31/2020
Date Data Arrived at EDR: 11/30/2021
Date Made Active in Reports: 02/18/2022
Number of Days to Update: 80

Source: Department of Environmental Management
Telephone: 401-222-2797
Last EDR Contact: 08/10/2022
Next Scheduled EDR Contact: 11/27/2023
Data Release Frequency: Annually

WI MANIFEST: Manifest Information

Hazardous waste manifest information.

Date of Government Version: 05/31/2018
Date Data Arrived at EDR: 06/19/2019
Date Made Active in Reports: 09/03/2019
Number of Days to Update: 76

Source: Department of Natural Resources
Telephone: N/A
Last EDR Contact: 08/30/2023
Next Scheduled EDR Contact: 12/18/2023
Data Release Frequency: Annually

Oil/Gas Pipelines

Source: Endeavor Business Media

Petroleum Bundle (Crude Oil, Refined Products, Petrochemicals, Gas Liquids (LPG/NGL), and Specialty Gases (Miscellaneous)) N = Natural Gas Bundle (Natural Gas, Gas Liquids (LPG/NGL), and Specialty Gases (Miscellaneous)). This map includes information copyrighted by Endeavor Business Media. This information is provided on a best effort basis and Endeavor Business Media does not guarantee its accuracy nor warrant its fitness for any particular purpose. Such information has been reprinted with the permission of Endeavor Business Media.

Electric Power Transmission Line Data

Source: Endeavor Business Media

This map includes information copyrighted by Endeavor Business Media. This information is provided on a best effort basis and Endeavor Business Media does not guarantee its accuracy nor warrant its fitness for any particular purpose. Such information has been reprinted with the permission of Endeavor Business Media.

Sensitive Receptors: There are individuals deemed sensitive receptors due to their fragile immune systems and special sensitivity to environmental discharges. These sensitive receptors typically include the elderly, the sick, and children. While the location of all sensitive receptors cannot be determined, EDR indicates those buildings and facilities - schools, daycares, hospitals, medical centers, and nursing homes - where individuals who are sensitive receptors are likely to be located.

GOVERNMENT RECORDS SEARCHED / DATA CURRENCY TRACKING

AHA Hospitals:

Source: American Hospital Association, Inc.

Telephone: 312-280-5991

The database includes a listing of hospitals based on the American Hospital Association's annual survey of hospitals.

Medical Centers: Provider of Services Listing

Source: Centers for Medicare & Medicaid Services

Telephone: 410-786-3000

A listing of hospitals with Medicare provider number, produced by Centers of Medicare & Medicaid Services, a federal agency within the U.S. Department of Health and Human Services.

Nursing Homes

Source: National Institutes of Health

Telephone: 301-594-6248

Information on Medicare and Medicaid certified nursing homes in the United States.

Public Schools

Source: National Center for Education Statistics

Telephone: 202-502-7300

The National Center for Education Statistics' primary database on elementary and secondary public education in the United States. It is a comprehensive, annual, national statistical database of all public elementary and secondary schools and school districts, which contains data that are comparable across all states.

Private Schools

Source: National Center for Education Statistics

Telephone: 202-502-7300

The National Center for Education Statistics' primary database on private school locations in the United States.

Daycare Centers: Child Care Facility List

Source: Department of Health & Human Services

Telephone: 919-662-4499

Flood Zone Data: This data was obtained from the Federal Emergency Management Agency (FEMA). It depicts 100-year and 500-year flood zones as defined by FEMA. It includes the National Flood Hazard Layer (NFHL) which incorporates Flood Insurance Rate Map (FIRM) data and Q3 data from FEMA in areas not covered by NFHL.

Source: FEMA

Telephone: 877-336-2627

Date of Government Version: 2003, 2015

NWI: National Wetlands Inventory. This data, available in select counties across the country, was obtained by EDR in 2002, 2005, 2010 and 2015 from the U.S. Fish and Wildlife Service.

State Wetlands Data: Wetland Inventory

Source: US Fish & Wildlife Service

Telephone: 703-358-2171

Current USGS 7.5 Minute Topographic Map

Source: U.S. Geological Survey

STREET AND ADDRESS INFORMATION

© 2015 TomTom North America, Inc. All rights reserved. This material is proprietary and the subject of copyright protection and other intellectual property rights owned by or licensed to Tele Atlas North America, Inc. The use of this material is subject to the terms of a license agreement. You will be held liable for any unauthorized copying or disclosure of this material.

GEOCHECK[®] - PHYSICAL SETTING SOURCE ADDENDUM

TARGET PROPERTY ADDRESS

EAST DURHAM PARK
2601 E. MAIN STREET
DURHAM, NC 27703

TARGET PROPERTY COORDINATES

Latitude (North):	35.98719 - 35° 59' 13.88"
Longitude (West):	78.87004 - 78° 52' 12.14"
Universal Tranverse Mercator:	Zone 17
UTM X (Meters):	692017.6
UTM Y (Meters):	3984425.0
Elevation:	336 ft. above sea level

USGS TOPOGRAPHIC MAP

Target Property Map:	13846637 SOUTHEAST DURHAM, NC
Version Date:	2019
Northeast Map:	13839838 NORTHEAST DURHAM, NC
Version Date:	2019
Southwest Map:	13846639 SOUTHWEST DURHAM, NC
Version Date:	2019
Northwest Map:	13840563 NORTHWEST DURHAM, NC
Version Date:	2019

EDR's GeoCheck Physical Setting Source Addendum is provided to assist the environmental professional in forming an opinion about the impact of potential contaminant migration.

Assessment of the impact of contaminant migration generally has two principle investigative components:

1. Groundwater flow direction, and
2. Groundwater flow velocity.

Groundwater flow direction may be impacted by surface topography, hydrology, hydrogeology, characteristics of the soil, and nearby wells. Groundwater flow velocity is generally impacted by the nature of the geologic strata.

GEOCHECK® - PHYSICAL SETTING SOURCE SUMMARY

GROUNDWATER FLOW DIRECTION INFORMATION

Groundwater flow direction for a particular site is best determined by a qualified environmental professional using site-specific well data. If such data is not reasonably ascertainable, it may be necessary to rely on other sources of information, such as surface topographic information, hydrologic information, hydrogeologic data collected on nearby properties, and regional groundwater flow information (from deep aquifers).

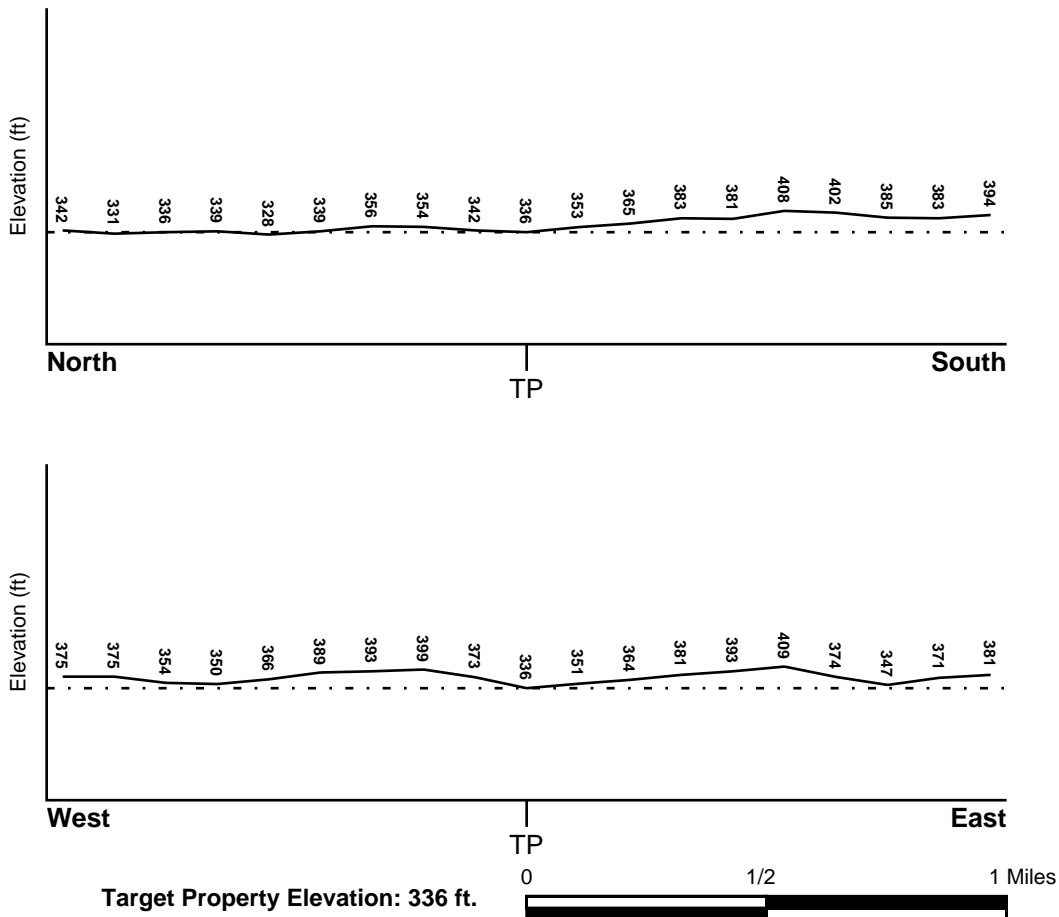
TOPOGRAPHIC INFORMATION

Surface topography may be indicative of the direction of surficial groundwater flow. This information can be used to assist the environmental professional in forming an opinion about the impact of nearby contaminated properties or, should contamination exist on the target property, what downgradient sites might be impacted.

TARGET PROPERTY TOPOGRAPHY

General Topographic Gradient: General North

SURROUNDING TOPOGRAPHY: ELEVATION PROFILES



Source: Topography has been determined from the USGS 7.5' Digital Elevation Model and should be evaluated on a relative (not an absolute) basis. Relative elevation information between sites of close proximity should be field verified.

GEOCHECK® - PHYSICAL SETTING SOURCE SUMMARY

HYDROLOGIC INFORMATION

Surface water can act as a hydrologic barrier to groundwater flow. Such hydrologic information can be used to assist the environmental professional in forming an opinion about the impact of nearby contaminated properties or, should contamination exist on the target property, what downgradient sites might be impacted.

Refer to the Physical Setting Source Map following this summary for hydrologic information (major waterways and bodies of water).

FEMA FLOOD ZONE

<u>Flood Plain Panel at Target Property</u>	<u>FEMA Source Type</u>
3720083100J	FEMA FIRM Flood data
<u>Additional Panels in search area:</u>	<u>FEMA Source Type</u>
3720084100J	FEMA FIRM Flood data
3720083000J	FEMA FIRM Flood data
3720084000J	FEMA FIRM Flood data

NATIONAL WETLAND INVENTORY

<u>NWI Quad at Target Property</u> SOUTHEAST DURHAM	<u>NWI Electronic Data Coverage</u> YES - refer to the Overview Map and Detail Map
--	---

HYDROGEOLOGIC INFORMATION

Hydrogeologic information obtained by installation of wells on a specific site can often be an indicator of groundwater flow direction in the immediate area. Such hydrogeologic information can be used to assist the environmental professional in forming an opinion about the impact of nearby contaminated properties or, should contamination exist on the target property, what downgradient sites might be impacted.

AQUIFLOW®

Search Radius: 1.000 Mile.

EDR has developed the AQUIFLOW Information System to provide data on the general direction of groundwater flow at specific points. EDR has reviewed reports submitted by environmental professionals to regulatory authorities at select sites and has extracted the date of the report, groundwater flow direction as determined hydrogeologically, and the depth to water table.

<u>MAP ID</u>	<u>LOCATION FROM TP</u>	<u>GENERAL DIRECTION GROUNDWATER FLOW</u>
1	1/4 - 1/2 Mile East	N,W,S
2	1/2 - 1 Mile ENE	NNW
3	1/2 - 1 Mile ENE	Not Reported
5	1/2 - 1 Mile West	NNE
6	1/2 - 1 Mile South	SW
7	1/2 - 1 Mile West	Not Reported
1G	1/2 - 1 Mile ENE	NNW
2G	1/2 - 1 Mile ENE	Not Reported
3G	1/2 - 1 Mile West	NNE
4G	1/2 - 1 Mile West	Not Reported
5G	1/4 - 1/2 Mile East	N,W,S

GEOCHECK® - PHYSICAL SETTING SOURCE SUMMARY

<u>MAP ID</u>	<u>LOCATION FROM TP</u>	<u>GENERAL DIRECTION GROUNDWATER FLOW</u>
6G	1/2 - 1 Mile South	SW

For additional site information, refer to Physical Setting Source Map Findings.

GEOCHECK® - PHYSICAL SETTING SOURCE SUMMARY

GROUNDWATER FLOW VELOCITY INFORMATION

Groundwater flow velocity information for a particular site is best determined by a qualified environmental professional using site specific geologic and soil strata data. If such data are not reasonably ascertainable, it may be necessary to rely on other sources of information, including geologic age identification, rock stratigraphic unit and soil characteristics data collected on nearby properties and regional soil information. In general, contaminant plumes move more quickly through sandy-gravelly types of soils than silty-clayey types of soils.

GEOLOGIC INFORMATION IN GENERAL AREA OF TARGET PROPERTY

Geologic information can be used by the environmental professional in forming an opinion about the relative speed at which contaminant migration may be occurring.

ROCK STRATIGRAPHIC UNIT

Era: Mesozoic
System: Triassic
Series: Triassic
Code: Tr (decoded above as Era, System & Series)

GEOLOGIC AGE IDENTIFICATION

Category: Stratified Sequence

Geologic Age and Rock Stratigraphic Unit Source: P.G. Schruben, R.E. Arndt and W.J. Bawiec, Geology of the Conterminous U.S. at 1:2,500,000 Scale - a digital representation of the 1974 P.B. King and H.M. Beikman Map, USGS Digital Data Series DDS - 11 (1994).

DOMINANT SOIL COMPOSITION IN GENERAL AREA OF TARGET PROPERTY

The U.S. Department of Agriculture's (USDA) Soil Conservation Service (SCS) leads the National Cooperative Soil Survey (NCSS) and is responsible for collecting, storing, maintaining and distributing soil survey information for privately owned lands in the United States. A soil map in a soil survey is a representation of soil patterns in a landscape. Soil maps for STATSGO are compiled by generalizing more detailed (SSURGO) soil survey maps. The following information is based on Soil Conservation Service STATSGO data.

Soil Component Name: URBAN LAND

Soil Surface Texture: variable

Hydrologic Group: Not reported

Soil Drainage Class: Not reported

Hydric Status: Soil does not meet the requirements for a hydric soil.

Corrosion Potential - Uncoated Steel: Not Reported

Depth to Bedrock Min: > 10 inches

Depth to Bedrock Max: > 10 inches

GEOCHECK® - PHYSICAL SETTING SOURCE SUMMARY

Soil Layer Information							
Layer	Boundary		Soil Texture Class	Classification		Permeability Rate (in/hr)	Soil Reaction (pH)
	Upper	Lower		AASHTO Group	Unified Soil		
1	0 inches	6 inches	variable	Not reported	Not reported	Max: 0.00 Min: 0.00	Max: 0.00 Min: 0.00

OTHER SOIL TYPES IN AREA

Based on Soil Conservation Service STATSGO data, the following additional subordinator soil types may appear within the general area of target property.

Soil Surface Textures: silt loam

Surficial Soil Types: silt loam

Shallow Soil Types: silt loam
sandy clay loam
silty clay loam

Deeper Soil Types: unweathered bedrock
loamy sand

LOCAL / REGIONAL WATER AGENCY RECORDS

EDR Local/Regional Water Agency records provide water well information to assist the environmental professional in assessing sources that may impact ground water flow direction, and in forming an opinion about the impact of contaminant migration on nearby drinking water wells.

WELL SEARCH DISTANCE INFORMATION

<u>DATABASE</u>	<u>SEARCH DISTANCE (miles)</u>
Federal USGS	1.000
Federal FRDS PWS	Nearest PWS within 1 mile
State Database	1.000

FEDERAL USGS WELL INFORMATION

<u>MAP ID</u>	<u>WELL ID</u>	<u>LOCATION FROM TP</u>
4	USGS40000892338	1/2 - 1 Mile South

FEDERAL FRDS PUBLIC WATER SUPPLY SYSTEM INFORMATION

<u>MAP ID</u>	<u>WELL ID</u>	<u>LOCATION FROM TP</u>

GEOCHECK® - PHYSICAL SETTING SOURCE SUMMARY

FEDERAL FRDS PUBLIC WATER SUPPLY SYSTEM INFORMATION

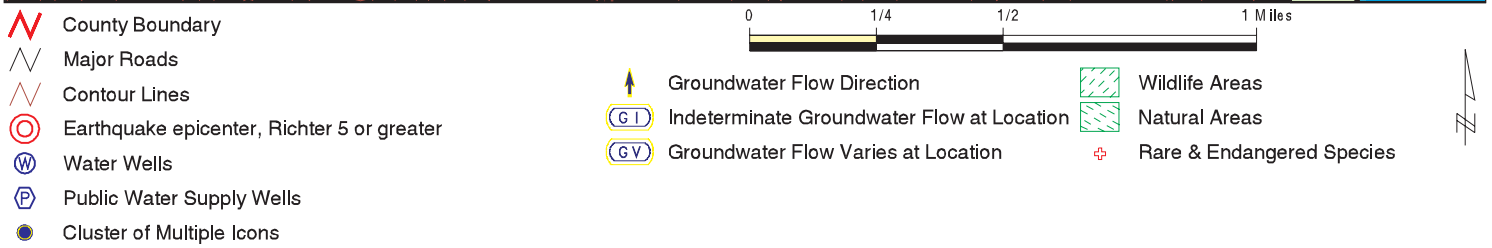
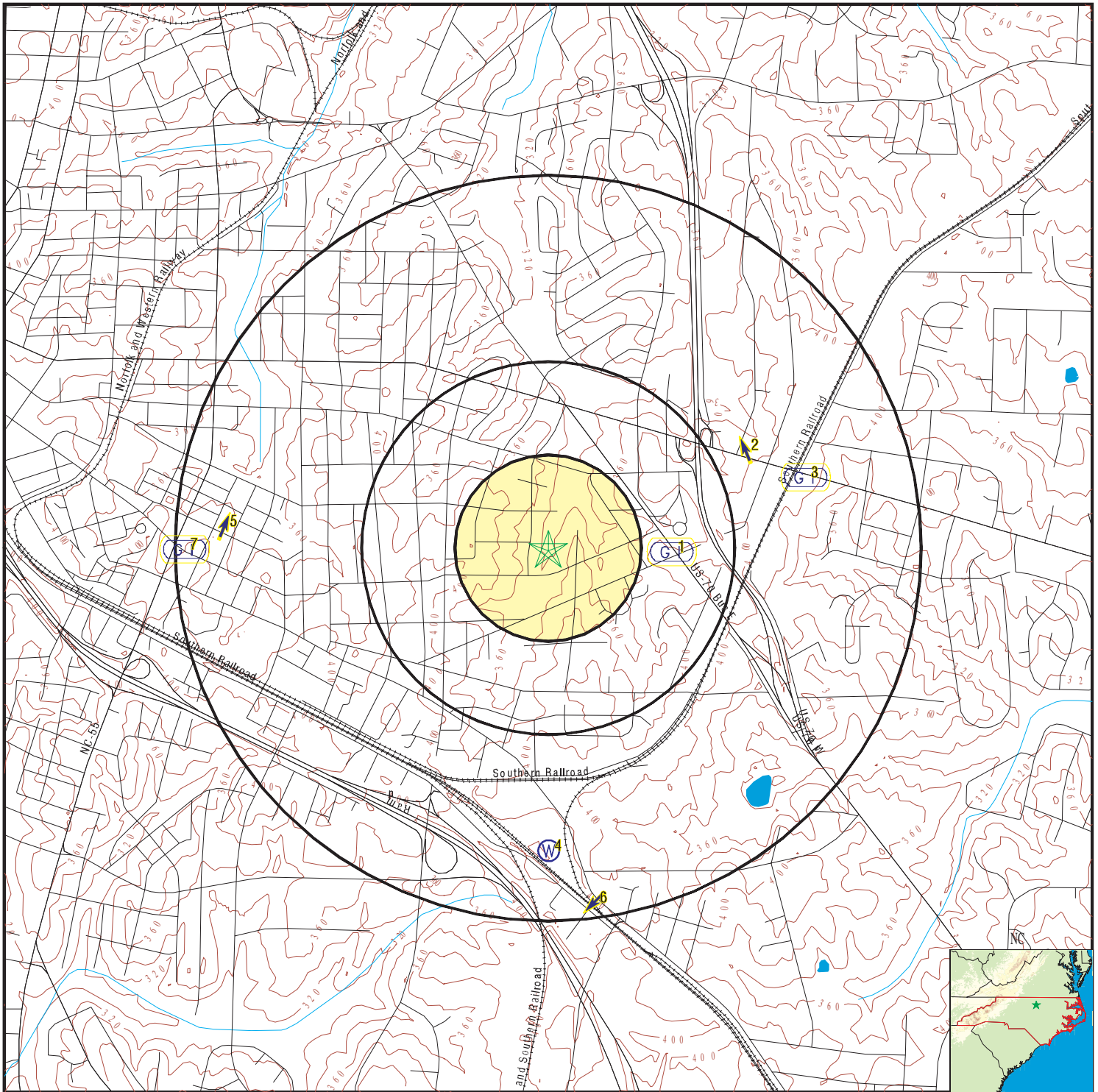
MAP ID	WELL ID	LOCATION FROM TP
<u> </u>	<u> </u>	<u> </u>
No PWS System Found		

Note: PWS System location is not always the same as well location.

STATE DATABASE WELL INFORMATION

MAP ID	WELL ID	LOCATION FROM TP
<u> </u>	<u> </u>	<u> </u>
No Wells Found		

PHYSICAL SETTING SOURCE MAP - 7469958.2s



SITE NAME: East Durham Park
 ADDRESS: 2601 E. Main Street
 Durham NC 27703
 LAT/LONG: 35.98719 / 78.87004

CLIENT: S&ME
 CONTACT: Chelsea Parra
 INQUIRY #: 7469958.2s
 DATE: October 13, 2023 5:13 pm

GEOCHECK® - PHYSICAL SETTING SOURCE MAP FINDINGS

Map ID
Direction
Distance
Elevation

Database EDR ID Number

1	Site ID:	10815		
East	Groundwater Flow:	N,W,S	AQUIFLOW	30907
1/4 - 1/2 Mile	Shallowest Water Table Depth:	.3		
Higher	Deepest Water Table Depth:	43.79		
	Average Water Table Depth:	Not Reported		
	Depth to rock - shallowest:	Not Reported		
	Depth to rock - deepest:	Not Reported		
	Depth to rock - average:	Not Reported		
	Date:	07/31/1996		

2	Site ID:	17572		
ENE	Groundwater Flow:	NNW	AQUIFLOW	30607
1/2 - 1 Mile	Shallowest Water Table Depth:	3.0		
Higher	Deepest Water Table Depth:	13.0		
	Average Water Table Depth:	Not Reported		
	Depth to rock - shallowest:	12.0		
	Depth to rock - deepest:	24.0		
	Depth to rock - average:	Not Reported		
	Date:	05/24/1996		

3	Site ID:	18016		
ENE	Groundwater Flow:	Not Reported	AQUIFLOW	30611
1/2 - 1 Mile	Shallowest Water Table Depth:	2.0		
Higher	Deepest Water Table Depth:	10.10		
	Average Water Table Depth:	Not Reported		
	Depth to rock - shallowest:	Not Reported		
	Depth to rock - deepest:	Not Reported		
	Depth to rock - average:	Not Reported		
	Date:	09/30/1997		

4			FED USGS	USGS40000892338
South				
1/2 - 1 Mile				
Higher				

Organization ID:	USGS-NC		
Organization Name:	USGS North Carolina Water Science Center		
Monitor Location:	DR-044	Type:	Well
Description:	Not Reported	HUC:	Not Reported
Drainage Area:	Not Reported	Drainage Area Units:	Not Reported
Contrib Drainage Area:	Not Reported	Contrib Drainage Area Unts:	Not Reported
Aquifer:	Early Mesozoic basin aquifers		
Formation Type:	Triassic Sedimentary Rocks		
Aquifer Type:	Not Reported	Construction Date:	Not Reported
Well Depth:	105	Well Depth Units:	ft
Well Hole Depth:	Not Reported	Well Hole Depth Units:	Not Reported

Ground water levels,Number of Measurements:	1	Level reading date:	1966
Feet below surface:	20	Feet to sea level:	Not Reported
Note:	Not Reported		

GEOCHECK® - PHYSICAL SETTING SOURCE MAP FINDINGS

Map ID
Direction
Distance
Elevation

Database EDR ID Number

5 West 1/2 - 1 Mile Higher	Site ID: 4006 Groundwater Flow: NNE Shallowest Water Table Depth: 1.85 Deepest Water Table Depth: 10.14 Average Water Table Depth: Not Reported Depth to rock - shallowest: Not Reported Depth to rock - deepest: Not Reported Depth to rock - average: Not Reported Date: 08/07/1998	AQUIFLOW	30872
---	---	-----------------	--------------

6 South 1/2 - 1 Mile Higher	Site ID: 13855 Groundwater Flow: SW Shallowest Water Table Depth: Not Reported Deepest Water Table Depth: Not Reported Average Water Table Depth: Not Reported Depth to rock - shallowest: Not Reported Depth to rock - deepest: Not Reported Depth to rock - average: Not Reported Date: 04/28/1995	AQUIFLOW	30969
--	--	-----------------	--------------

7 West 1/2 - 1 Mile Higher	Site ID: 5496 Groundwater Flow: Not Reported Shallowest Water Table Depth: Not Reported Deepest Water Table Depth: Not Reported Average Water Table Depth: 24.0 Depth to rock - shallowest: Not Reported Depth to rock - deepest: Not Reported Depth to rock - average: Not Reported Date: 01/1990	AQUIFLOW	30696
---	--	-----------------	--------------

1G ENE 1/2 - 1 Mile Lower	Site ID: 17572 Groundwater Flow: NNW Shallowest Water Table Depth: 3.0 Deepest Water Table Depth: 13.0 Average Water Table Depth: Not Reported Depth to rock - shallowest: 12.0 Depth to rock - deepest: 24.0 Depth to rock - average: Not Reported Date: 05/24/1996	AQUIFLOW	30607
--	--	-----------------	--------------

2G ENE 1/2 - 1 Mile Lower	Site ID: 18016 Groundwater Flow: Not Reported Shallowest Water Table Depth: 2.0 Deepest Water Table Depth: 10.10 Average Water Table Depth: Not Reported Depth to rock - shallowest: Not Reported Depth to rock - deepest: Not Reported Depth to rock - average: Not Reported Date: 09/30/1997	AQUIFLOW	30611
--	--	-----------------	--------------

GEOCHECK® - PHYSICAL SETTING SOURCE MAP FINDINGS

Map ID
Direction
Distance
Elevation

Database EDR ID Number

3G West 1/2 - 1 Mile Lower	Site ID: 4006 Groundwater Flow: NNE Shallowest Water Table Depth: 1.85 Deepest Water Table Depth: 10.14 Average Water Table Depth: Not Reported Depth to rock - shallowest: Not Reported Depth to rock - deepest: Not Reported Depth to rock - average: Not Reported Date: 08/07/1998	AQUIFLOW	30872
---	---	-----------------	--------------

4G West 1/2 - 1 Mile Lower	Site ID: 5496 Groundwater Flow: Not Reported Shallowest Water Table Depth: Not Reported Deepest Water Table Depth: Not Reported Average Water Table Depth: 24.0 Depth to rock - shallowest: Not Reported Depth to rock - deepest: Not Reported Depth to rock - average: Not Reported Date: 01/1990	AQUIFLOW	30696
---	--	-----------------	--------------

5G East 1/4 - 1/2 Mile Lower	Site ID: 10815 Groundwater Flow: N,W,S Shallowest Water Table Depth: .3 Deepest Water Table Depth: 43.79 Average Water Table Depth: Not Reported Depth to rock - shallowest: Not Reported Depth to rock - deepest: Not Reported Depth to rock - average: Not Reported Date: 07/31/1996	AQUIFLOW	30907
---	--	-----------------	--------------

6G South 1/2 - 1 Mile Lower	Site ID: 13855 Groundwater Flow: SW Shallowest Water Table Depth: Not Reported Deepest Water Table Depth: Not Reported Average Water Table Depth: Not Reported Depth to rock - shallowest: Not Reported Depth to rock - deepest: Not Reported Depth to rock - average: Not Reported Date: 04/28/1995	AQUIFLOW	30969
--	--	-----------------	--------------

GEOCHECK® - PHYSICAL SETTING SOURCE MAP FINDINGS RADON

AREA RADON INFORMATION

State Database: NC Radon

Radon Test Results

Num Results	Avg pCi/L	Min pCi/L	Max pCi/L
5	0.96	0.5	1.8

Federal EPA Radon Zone for DURHAM County: 3

- Note: Zone 1 indoor average level > 4 pCi/L.
 : Zone 2 indoor average level >= 2 pCi/L and <= 4 pCi/L.
 : Zone 3 indoor average level < 2 pCi/L.

Federal Area Radon Information for Zip Code: 27703

Number of sites tested: 2

Area	Average Activity	% <4 pCi/L	% 4-20 pCi/L	% >20 pCi/L
Living Area - 1st Floor	0.600 pCi/L	100%	0%	0%
Living Area - 2nd Floor	Not Reported	Not Reported	Not Reported	Not Reported
Basement	Not Reported	Not Reported	Not Reported	Not Reported

PHYSICAL SETTING SOURCE RECORDS SEARCHED

TOPOGRAPHIC INFORMATION

USGS 7.5' Digital Elevation Model (DEM)

Source: United States Geologic Survey

EDR acquired the USGS 7.5' Digital Elevation Model in 2002 and updated it in 2006. The 7.5 minute DEM corresponds to the USGS 1:24,000- and 1:25,000-scale topographic quadrangle maps. The DEM provides elevation data with consistent elevation units and projection.

Current USGS 7.5 Minute Topographic Map

Source: U.S. Geological Survey

HYDROLOGIC INFORMATION

Flood Zone Data: This data was obtained from the Federal Emergency Management Agency (FEMA). It depicts 100-year and 500-year flood zones as defined by FEMA. It includes the National Flood Hazard Layer (NFHL) which incorporates Flood Insurance Rate Map (FIRM) data and Q3 data from FEMA in areas not covered by NFHL.

Source: FEMA

Telephone: 877-336-2627

Date of Government Version: 2003, 2015

NWI: National Wetlands Inventory. This data, available in select counties across the country, was obtained by EDR in 2002, 2005, 2010 and 2015 from the U.S. Fish and Wildlife Service.

State Wetlands Data: Wetland Inventory

Source: US Fish & Wildlife Service

Telephone: 703-358-2171

HYDROGEOLOGIC INFORMATION

AQUIFLOW^R Information System

Source: EDR proprietary database of groundwater flow information

EDR has developed the AQUIFLOW Information System (AIS) to provide data on the general direction of groundwater flow at specific points. EDR has reviewed reports submitted to regulatory authorities at select sites and has extracted the date of the report, hydrogeologically determined groundwater flow direction and depth to water table information.

GEOLOGIC INFORMATION

Geologic Age and Rock Stratigraphic Unit

Source: P.G. Schruben, R.E. Arndt and W.J. Bawiec, Geology of the Conterminous U.S. at 1:2,500,000 Scale - A digital representation of the 1974 P.B. King and H.M. Beikman Map, USGS Digital Data Series DDS - 11 (1994).

STATSGO: State Soil Geographic Database

Source: Department of Agriculture, Natural Resources Conservation Service (NRCS)

The U.S. Department of Agriculture's (USDA) Natural Resources Conservation Service (NRCS) leads the national Conservation Soil Survey (NCSS) and is responsible for collecting, storing, maintaining and distributing soil survey information for privately owned lands in the United States. A soil map in a soil survey is a representation of soil patterns in a landscape. Soil maps for STATSGO are compiled by generalizing more detailed (SSURGO) soil survey maps.

SSURGO: Soil Survey Geographic Database

Source: Department of Agriculture, Natural Resources Conservation Service (NRCS)

Telephone: 800-672-5559

SSURGO is the most detailed level of mapping done by the Natural Resources Conservation Service, mapping scales generally range from 1:12,000 to 1:63,360. Field mapping methods using national standards are used to construct the soil maps in the Soil Survey Geographic (SSURGO) database. SSURGO digitizing duplicates the original soil survey maps. This level of mapping is designed for use by landowners, townships and county natural resource planning and management.

PHYSICAL SETTING SOURCE RECORDS SEARCHED

LOCAL / REGIONAL WATER AGENCY RECORDS

FEDERAL WATER WELLS

PWS: Public Water Systems

Source: EPA/Office of Drinking Water

Telephone: 202-564-3750

Public Water System data from the Federal Reporting Data System. A PWS is any water system which provides water to at least 25 people for at least 60 days annually. PWSs provide water from wells, rivers and other sources.

PWS ENF: Public Water Systems Violation and Enforcement Data

Source: EPA/Office of Drinking Water

Telephone: 202-564-3750

Violation and Enforcement data for Public Water Systems from the Safe Drinking Water Information System (SDWIS) after August 1995. Prior to August 1995, the data came from the Federal Reporting Data System (FRDS).

USGS Water Wells: USGS National Water Inventory System (NWIS)

This database contains descriptive information on sites where the USGS collects or has collected data on surface water and/or groundwater. The groundwater data includes information on wells, springs, and other sources of groundwater.

STATE RECORDS

North Carolina Public Water Supply Wells

Source: Department of Environmental Health

Telephone: 919-715-3243

OTHER STATE DATABASE INFORMATION

North Carolina Wildlife Resources/Game Lands

Source: Center for Geographic Information and Analysis

Telephone: 919-733-2090

All publicly owned game lands managed by the North Carolina Wildlife Resources Commission and as listed in Hunting and Fishing Maps.

NC Natural Heritage Sites: Natural Heritage Element Occurrence Sites

Source: Natural Heritage Occurrence Sites Center for Geographic Information and Analysis

Telephone: 919-733-2090

A point coverage identifying locations of rare and endangered species, occurrences of exemplary or unique natural ecosystems (terrestrial or aquatic), and special animal habitats (e.g., colonial waterbird nesting sites).

NC Natural Areas: Significant Natural Heritage Areas

Source: Center for Geographic Information and Analysis

Telephone: 919-733-2090

A polygon coverage identifying sites (terrestrial or aquatic) that have particular biodiversity significance.

A site's significance may be due to the presence of rare species, rare or high quality natural communities, or other important ecological features.

RADON

State Database: NC Radon

Source: Department of Environment & Natural Resources

Telephone: 919-733-4984

Radon Statistical and Non Statistical Data

Area Radon Information

Source: USGS

Telephone: 703-356-4020

The National Radon Database has been developed by the U.S. Environmental Protection Agency (USEPA) and is a compilation of the EPA/State Residential Radon Survey and the National Residential Radon Survey. The study covers the years 1986 - 1992. Where necessary data has been supplemented by information collected at private sources such as universities and research institutions.

PHYSICAL SETTING SOURCE RECORDS SEARCHED

EPA Radon Zones

Source: EPA

Telephone: 703-356-4020

Sections 307 & 309 of IRAA directed EPA to list and identify areas of U.S. with the potential for elevated indoor radon levels.

OTHER

Airport Landing Facilities: Private and public use landing facilities

Source: Federal Aviation Administration, 800-457-6656


Epicenters: World earthquake epicenters, Richter 5 or greater

Source: Department of Commerce, National Oceanic and Atmospheric Administration

Earthquake Fault Lines: The fault lines displayed on EDR's Topographic map are digitized quaternary faultlines, prepared in 1975 by the United State Geological Survey

STREET AND ADDRESS INFORMATION

© 2015 TomTom North America, Inc. All rights reserved. This material is proprietary and the subject of copyright protection and other intellectual property rights owned by or licensed to Tele Atlas North America, Inc. The use of this material is subject to the terms of a license agreement. You will be held liable for any unauthorized copying or disclosure of this material.



East Durham Park
2601 E. Main Street
Durham, NC 27703

Inquiry Number: 7469958.3

October 16, 2023

Certified Sanborn® Map Report



6 Armstrong Road, 4th floor
Shelton, CT 06484
Toll Free: 800.352.0050
www.edrnet.com

Certified Sanborn® Map Report

10/16/23

Site Name:

East Durham Park
2601 E. Main Street
Durham, NC 27703
EDR Inquiry # 7469958.3

Client Name:

S&ME
3201 Spring Forest Road
Raleigh, NC 27616
Contact: Chelsea Parra



The Sanborn Library has been searched by EDR and maps covering the target property location as provided by S&ME were identified for the years listed below. The Sanborn Library is the largest, most complete collection of fire insurance maps. The collection includes maps from Sanborn, Bromley, Perris & Browne, Hopkins, Barlow, and others. Only Environmental Data Resources Inc. (EDR) is authorized to grant rights for commercial reproduction of maps by the Sanborn Library LLC, the copyright holder for the collection. Results can be authenticated by visiting www.edrnet.com/sanborn.

The Sanborn Library is continually enhanced with newly identified map archives. This report accesses all maps in the collection as of the day this report was generated.

Certified Sanborn Results:

Certification # 9501-4CED-843A
PO # 23050630
Project East Durham Park

Maps Provided:

1979
1950
1937



Sanborn® Library search results

Certification #: 9501-4CED-843A

The Sanborn Library includes more than 1.2 million fire insurance maps from Sanborn, Bromley, Perris & Browne, Hopkins, Barlow and others which track historical property usage in approximately 12,000 American cities and towns. Collections searched:

- Library of Congress
- University Publications of America
- EDR Private Collection

The Sanborn Library LLC Since 1866™

Limited Permission To Make Copies

S&ME (the client) is permitted to make up to FIVE photocopies of this Sanborn Map transmittal and each fire insurance map accompanying this report solely for the limited use of its customer. No one other than the client is authorized to make copies. Upon request made directly to an EDR Account Executive, the client may be permitted to make a limited number of additional photocopies. This permission is conditioned upon compliance by the client, its customer and their agents with EDR's copyright policy; a copy of which is available upon request.

Disclaimer - Copyright and Trademark Notice

This Report contains certain information obtained from a variety of public and other sources reasonably available to Environmental Data Resources, LLC. It cannot be concluded from this Report that coverage information for the target and surrounding properties does not exist from other sources. This Report is provided on an "AS IS", "AS AVAILABLE" basis. NO WARRANTY EXPRESS OR IMPLIED IS MADE WHATSOEVER IN CONNECTION WITH THIS REPORT. ENVIRONMENTAL DATA RESOURCES, LLC AND ITS SUBSIDIARIES, AFFILIATES AND THIRD PARTY SUPPLIERS DISCLAIM ALL WARRANTIES, OF ANY KIND OR NATURE, EXPRESS OR IMPLIED, ARISING OUT OF OR RELATED TO THIS REPORT OR ANY OF THE DATA AND INFORMATION PROVIDED IN THIS REPORT, INCLUDING WITHOUT LIMITATION, ANY WARRANTIES REGARDING ACCURACY, QUALITY, CORRECTNESS, COMPLETENESS, COMPREHENSIVENESS, SUITABILITY, MERCHANTABILITY, FITNESS FOR A PARTICULAR PURPOSE, TITLE, NON-INFRINGEMENT, MISAPPROPRIATION, OR OTHERWISE. ALL RISK IS ASSUMED BY THE USER. IN NO EVENT SHALL ENVIRONMENTAL DATA RESOURCES, LLC OR ITS SUBSIDIARIES, AFFILIATES OR THIRD PARTY SUPPLIERS BE LIABLE TO ANYONE FOR ANY DIRECT, INCIDENTAL, INDIRECT, SPECIAL, CONSEQUENTIAL OR OTHER DAMAGES OF ANY TYPE OR KIND (INCLUDING BUT NOT LIMITED TO LOSS OF PROFITS, LOSS OF USE, OR LOSS OF DATA), ARISING OUT OF OR IN ANY WAY CONNECTED WITH THIS REPORT OR ANY OF THE DATA AND INFORMATION PROVIDED IN THIS REPORT. Any analyses, estimates, ratings, environmental risk levels, or risk codes provided in this Report are provided for illustrative purposes only, and are not intended to provide, nor should they be interpreted as providing any facts regarding, or prediction or forecast of, any environmental risk for any property. Only an assessment performed by a qualified environmental professional can provide findings, opinions or conclusions regarding the environmental risk or conditions in, on or at any property.

Copyright 2023 by Environmental Data Resources, Inc. All rights reserved. Reproduction in any media or format, in whole or in part, of any report or map of Environmental Data Resources, Inc., or its affiliates, is prohibited without prior written permission.

EDR and its logos (including Sanborn and Sanborn Map) are trademarks of Environmental Data Resources, LLC or its affiliates. All other trademarks used herein are the property of their respective owners.

Sanborn Sheet Key

This Certified Sanborn Map Report is based upon the following Sanborn Fire Insurance map sheets.



1979 Source Sheets



Volume 1, Sheet 81
1979



Volume 1, Sheet 36
1979

1950 Source Sheets

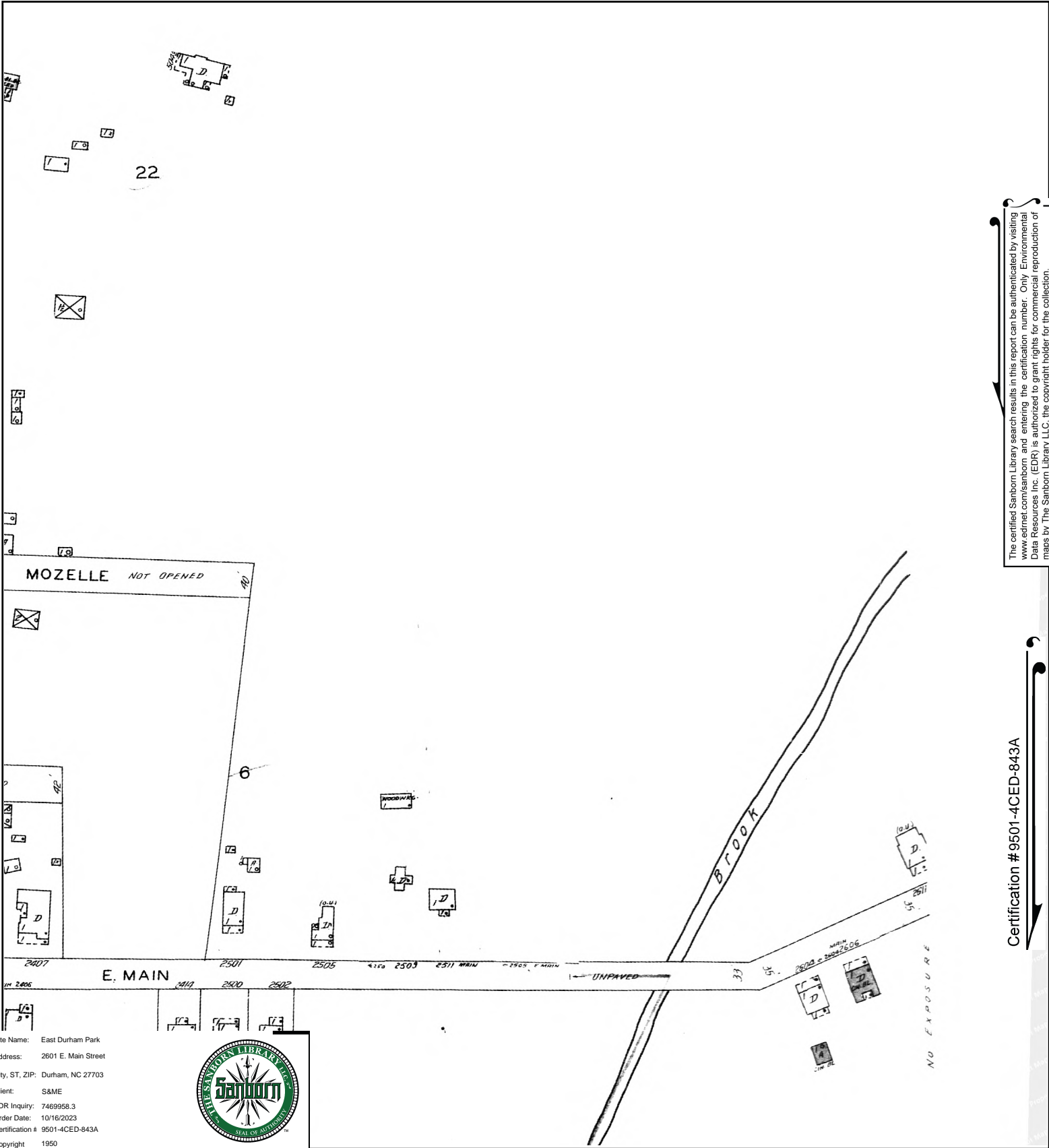


Volume 1, Sheet 36
1950

1937 Source Sheets



Volume 1, Sheet 36
1937



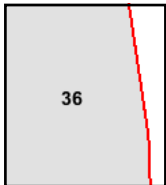

Site Name: East Durham Park
 Address: 2601 E. Main Street
 City, ST, ZIP: Durham, NC 27703
 Client: S&ME
 EDR Inquiry: 7469958.3
 Order Date: 10/16/2023
 Certification #: 9501-4CED-843A
 Copyright: 1950



The certified Sanborn Library search results in this report can be authenticated by visiting www.edrnet.com/sanborn and entering the certification number. Only Environmental Data Resources Inc. (EDR) is authorized to grant rights for commercial reproduction of maps by The Sanborn Library LLC, the copyright holder for the collection.

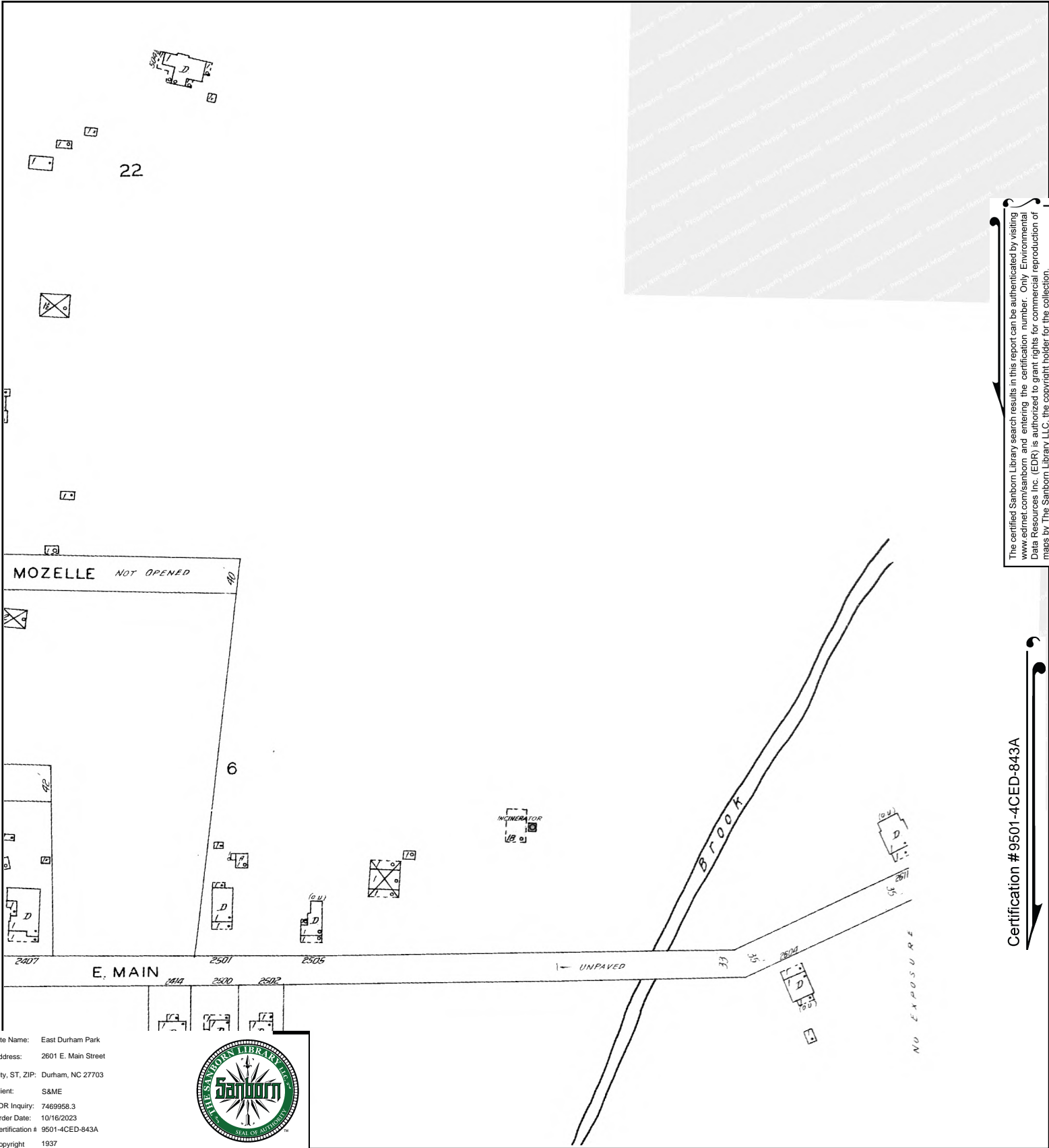
Certification #9501-4CED-843A

This Certified Sanborn Map combines the following sheets. Outlined areas indicate map sheets within the collection.



Volume 1, Sheet 36





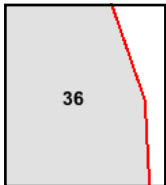
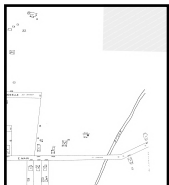
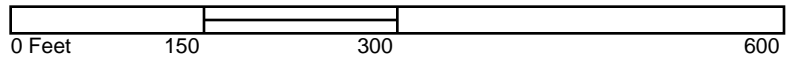
The certified Sanborn Library search results in this report can be authenticated by visiting www.edrnet.com/sanborn and entering the certification number. Only Environmental Data Resources Inc. (EDR) is authorized to grant rights for commercial reproduction of maps by The Sanborn Library LLC, the copyright holder for the collection.

Certification # 9501-4CED-843A

Site Name: East Durham Park
 Address: 2601 E. Main Street
 City, ST, ZIP: Durham, NC 27703
 Client: S&ME
 EDR Inquiry: 7469958.3
 Order Date: 10/16/2023
 Certification #: 9501-4CED-843A
 Copyright: 1937



This Certified Sanborn Map combines the following sheets. Outlined areas indicate map sheets within the collection.



Volume 1, Sheet 36



Appendix III – Agency Correspondence

From: [Chelsea Parra](#)
To: ["natural.heritage@ncdenr.gov"](mailto:natural.heritage@ncdenr.gov); ["Anita_Barnett@nps.gov"](mailto:Anita_Barnett@nps.gov); ["Heather.luczak@usda.gov"](mailto:Heather.luczak@usda.gov);
["Jan.Mcmillan@ncdenr.gov"](mailto:Jan.Mcmillan@ncdenr.gov); ["Craig.clarke@ncagr.gov"](mailto:Craig.clarke@ncagr.gov); ["Pete_benjamin@fws.gov"](mailto:Pete_benjamin@fws.gov); ["Renee.gledhill-earley@ncdcr.gov"](mailto:Renee.gledhill-earley@ncdcr.gov); ["mike.lopazanski@deq.nc.gov"](mailto:mike.lopazanski@deq.nc.gov); ["nora.deamer@deq.nc.gov"](mailto:nora.deamer@deq.nc.gov); ["David.Cox@ncwildlife.org"](mailto:David.Cox@ncwildlife.org);
["Dorothy.Harrington@usace.army.mil"](mailto:Dorothy.Harrington@usace.army.mil)
Cc: [Gerald Paul](#)
Subject: Sensitive Environments Assessment for Pre-Regulatory Landfill (East End Park, Durham NC) - Request for Comments
Date: Tuesday, November 14, 2023 11:59:00 AM
Attachments: [image001.png](#)
[image002.png](#)
[East End Park Soil Sample Grid Figure.pdf](#)

Hello All,

My company (S&ME) is working for the NCDEQ Inactive Hazardous Sites Branch (IHSB) gathering information about potential environmentally sensitive areas in the vicinity of (on and within 500 feet of) a “pre-Regulatory” landfill site located in Durham, North Carolina (site details are below). This request is per the March 2022 Inactive Hazardous Sites Branch’s Guidelines for Assessment and Cleanup of Contaminated Sites. The contacts copied on this email are listed on Appendix F – Updated contact information for identifying sensitive environments.

We will be incorporating your input regarding sensitive environments into our remedial investigation work plan (RI Plan).

Our site investigations may involve soil, sediment, and surface water sampling, installing 2-inch PVC groundwater and soil vapor monitor wells around the perimeters of the sites to determine the extent of waste or contaminated media, and/or possibly digging pits to delineate the extents of disposed waste. Subsequent remediation activities could include excavation and removal of the waste.

Per the IHSB Guidance: “Knowledge of the presence of these sensitive environments is necessary to determine if any special sampling (such as aquatic toxicity testing) is required and whether site remediation may do more harm than good (for example, excavation and destruction of a wetland versus leaving in place residual contamination which will not significantly impact the wetland environment)”.

See below for site information as well as the attached figures:

**East End Park- 1200 North Alston Avenue, Durham, North Carolina 27701
(Durham County PIN: 0831470827)**

The project area is shown on the attached figure outlined in red.

If you have any questions regarding this request, please don’t hesitate to reach out. I’ll happily provide any additional information to get this site evaluated. I appreciate the help!

Thanks,

////////////////////////////////////
Chelsea Parra, GIT
Environmental Staff Professional



S&ME
3201 Spring Forest Road
Raleigh, NC 27616 [map](#)
M: 919.618.4722 // O: 919.872.2660
www.smeinc.com
[LinkedIn](#) // [Twitter](#) // [Facebook](#)

S&ME IS PROUD TO CELEBRATE



YEARS

This electronic message is subject to the terms of use set forth at www.smeinc.com/email. If you received this message in error, please advise the sender by reply and delete this electronic message and any attachments. Please consider the environment before printing this email.

From: [Deamer, Nora](#)
To: [Chelsea Parra](#)
Subject: RE: [External] Sensitive Environments Assessment for Pre-Regulatory Landfill (East Durham Park, Durham NC) - Request for Comments
Date: Thursday, November 16, 2023 3:37:11 PM
Attachments: [image003.png](#)
[image004.png](#)
[image005.png](#)
[Neuse_EllerbeCreek_Durham_11_23.pdf](#)



Please see the attached.

Nora

Nora Deamer (*she/her*)

Basin Planner, Division of Water Resources, Planning Section

North Carolina Department of Environmental Quality

Office: (919) 707-9116

NEW EMAIL ADDRESS: nora.deamer@deq.nc.gov

<https://deq.nc.gov/about/divisions/water-resources/water-planning/basin-planning-branch>

Physical Address: 512 North Salisbury St., Raleigh, NC, 27604

Mailing Address: 1611 Mail Service Center, Raleigh, NC, 27699-1611



Email correspondence to and from this address is subject to the North Carolina Public Records Law and may be disclosed to third parties.

From: Chelsea Parra <ChelseaParra@smeinc.com>

Sent: Tuesday, November 14, 2023 11:59 AM

To: natural.heritage@ncdenr.gov; Anita_Barnett@nps.gov; Heather.luczak@usda.gov; Ian.Mcmillan@ncdenr.gov; Clarke, Craig <craig.clarke@ncagr.gov>; Benjamin, Pete <pete_benjamin@fws.gov>; Gledhill-earley, Renee <renee.gledhill-earley@dnrc.nc.gov>; Lopazanski, Mike <mike.lopezanski@deq.nc.gov>; Deamer, Nora <nora.deamer@deq.nc.gov>; Cox, David R. <david.cox@ncwildlife.org>; Dorothy.Harrington@usace.army.mil

Cc: Gerald Paul <JPaul@smeinc.com>

Subject: [External] Sensitive Environments Assessment for Pre-Regulatory Landfill (East Durham Park, Durham NC) - Request for Comments

CAUTION: External email. Do not click links or open attachments unless verified. Report suspicious emails with the Report Message button located on your Outlook menu bar on the Home tab.

Hello All,

My company (S&ME) is working for the NCDEQ Inactive Hazardous Sites Branch (IHSB) gathering information about potential environmentally sensitive areas in the vicinity of (on and within 500 feet of) a "pre-Regulatory" landfill site located in Durham, North Carolina (site details are below). This

request is per the March 2022 Inactive Hazardous Sites Branch’s Guidelines for Assessment and Cleanup of Contaminated Sites. The contacts copied on this email are listed on Appendix F – Updated contact information for identifying sensitive environments.

We will be incorporating your input regarding sensitive environments into our remedial investigation work plan (RI Plan).

Our site investigations may involve soil, sediment, and surface water sampling, installing 2-inch PVC groundwater and soil vapor monitor wells around the perimeters of the sites to determine the extent of waste or contaminated media, and/or possibly digging pits to delineate the extents of disposed waste. Subsequent remediation activities could include excavation and removal of the waste.

Per the IHSB Guidance: “Knowledge of the presence of these sensitive environments is necessary to determine if any special sampling (such as aquatic toxicity testing) is required and whether site remediation may do more harm than good (for example, excavation and destruction of a wetland versus leaving in place residual contamination which will not significantly impact the wetland environment)”.

See below for site information as well as the attached figures:

**East Durham Park- 2601 East Main Street & 300 Gary Street Durham, North Carolina
(Durham County PIN: 0831843041 and 0831844364)**

The project area is shown on the attached figure outlined in red.

If you have any questions regarding this request, please don’t hesitate to reach out. I’ll happily provide any additional information to get this site evaluated. I would also like to apologize in advance as this project involves five total sites, so there will be a couple more emails following this one. I appreciate the help!

Thanks,



Chelsea Parra, GIT
Environmental Staff Professional



S&ME
3201 Spring Forest Road
Raleigh, NC 27616 [map](#)
M: 919.618.4722 // O: 919.872.2660
www.smeinc.com
[LinkedIn](#) // [Twitter](#) // [Facebook](#)



This electronic message is subject to the terms of use set forth at www.smeinc.com/email. If you received this message in error, please advise the sender by reply and delete this electronic message and any attachments. Please consider the environment before printing this email.

Email correspondence to and from this address may be subject to the North Carolina Public Records Law and may be disclosed to third parties by an authorized state official.

From: [Onofrio, Lauren - FS, NC](#)
To: [Chelsea Parra](#)
Subject: RE: [External Email] Sensitive Environments Assessment for Pre-Regulatory Landfill (East Durham Park, Durham NC) - Request for Comments
Date: Tuesday, November 14, 2023 12:40:10 PM
Attachments: [image003.png](#)
[image004.png](#)
[image007.png](#)
[image008.png](#)
[image009.png](#)
[image010.png](#)
[image011.png](#)



Hi Chelsea,

There are no Designated and Proposed Federal Wilderness and Natural Areas, National Preserves and Forests, nor Federal Land Designated for the Protection of Natural Ecosystems located on or within 500 feet of **2601 East Main Street & 300 Gary Street Durham, North Carolina.**

Thanks,



Lauren Onofrio (she/her)
Environmental Coordinator

Forest Service
National Forests in North Carolina

p: 828-203-3689
lauren.onofrio@usda.gov

160 Zillicoa Street, Suite A
Asheville, NC 28801

www.fs.usda.gov



Caring for the land and serving people

From: Luczak, Heather - FS, NC <heather.luczak@usda.gov>
Sent: Tuesday, November 14, 2023 12:13 PM
To: Onofrio, Lauren - FS, NC <Lauren.Onofrio@usda.gov>
Subject: FW: [External Email] Sensitive Environments Assessment for Pre-Regulatory Landfill (East Durham Park, Durham NC) - Request for Comments



Heather Luczak
Deputy Branch Chief
Plan Revision Objections Team

Forest Service
WO Ecosystem Management Coordination

p:828-767-2667
heather.luczak@usda.gov

Asheville, NC 28801
www.fs.usda.gov



Caring for the land and serving people

From: Chelsea Parra <ChelseaParra@smeinc.com>
Sent: Tuesday, November 14, 2023 11:59 AM
To: natural.heritage@ncdenr.gov; Anita_Barnett@nps.gov; Luczak, Heather - FS, NC <heather.luczak@usda.gov>; Ian.Mcmillan@ncdenr.gov; Craig.clarke@ncagr.gov; Pete_benjamin@fws.gov; Renee.gledhill-earley@ncdcr.gov; mike.lopazanski@deq.nc.gov; nora.deamer@deq.nc.gov; David.Cox@ncwildlife.org; Dorothy.Harrington@usace.army.mil
Cc: Gerald Paul <JPaul@smeinc.com>
Subject: [External Email] Sensitive Environments Assessment for Pre-Regulatory Landfill (East Durham Park, Durham NC) - Request for Comments

You don't often get email from chelseaparra@smeinc.com. [Learn why this is important](#)

[External Email]

If this message comes from an **unexpected sender** or references a **vague/unexpected topic**; Use caution before clicking links or opening attachments.
Please send any concerns or suspicious messages to: Spam.Abuse@usda.gov

Hello All,

My company (S&ME) is working for the NCDEQ Inactive Hazardous Sites Branch (IHSB) gathering information about potential environmentally sensitive areas in the vicinity of (on and within 500 feet of) a “pre-Regulatory” landfill site located in Durham, North Carolina (site details are below). This request is per the March 2022 Inactive Hazardous Sites Branch’s Guidelines for Assessment and Cleanup of Contaminated Sites. The contacts copied on this email are listed on Appendix F – Updated contact information for identifying sensitive environments.

We will be incorporating your input regarding sensitive environments into our remedial investigation work plan (RI Plan).

Our site investigations may involve soil, sediment, and surface water sampling, installing 2-inch PVC groundwater and soil vapor monitor wells around the perimeters of the sites to determine the extent of waste or contaminated media, and/or possibly digging pits to delineate the extents of disposed waste. Subsequent remediation activities could include excavation and removal of the waste.

Per the IHSB Guidance: “Knowledge of the presence of these sensitive environments is necessary to determine if any special sampling (such as aquatic toxicity testing) is required and whether site remediation may do more harm than good (for example, excavation and destruction of a wetland versus leaving in place residual contamination which will not significantly impact the wetland

environment)".

See below for site information as well as the attached figures:

**East Durham Park- 2601 East Main Street & 300 Gary Street Durham, North Carolina
(Durham County PIN: 0831843041 and 0831844364)**

The project area is shown on the attached figure outlined in red.

If you have any questions regarding this request, please don't hesitate to reach out. I'll happily provide any additional information to get this site evaluated. I would also like to apologize in advance as this project involves five total sites, so there will be a couple more emails following this one. I appreciate the help!

Thanks,

////////////////////////////////////
Chelsea Parra, GIT
Environmental Staff Professional



S&ME
3201 Spring Forest Road
Raleigh, NC 27616 [map](#)
M: 919.618.4722 // O: 919.872.2660
www.smeinc.com
[LinkedIn](#) // [Twitter](#) // [Facebook](#)



This electronic message is subject to the terms of use set forth at www.smeinc.com/email. If you received this message in error, please advise the sender by reply and delete this electronic message and any attachments. Please consider the environment before printing this email.

This electronic message contains information generated by the USDA solely for the intended recipients. Any unauthorized interception of this message or the use or disclosure of the information it contains may violate the law and subject the violator to civil or criminal penalties. If you believe you have received this message in error, please notify the sender and delete the email immediately.



☒ NORTH CAROLINA WILDLIFE RESOURCES COMMISSION ☒

Cameron Ingram, Executive Director

December 12, 2023

Ms. Chelsea Parra
S & ME
3201 Spring Forest Road
Raleigh, NC 27616

Subject: Request Environmental Information for pre-regulatory landfill (East Durham Park), Durham County, North Carolina.

Ms. Parra,

Biologists with the North Carolina Wildlife Resources Commission (NCWRC) have reviewed the subject information and are familiar with the habitat values of the area. Comments are provided in accordance with provisions of the Fish and Wildlife Coordination Act (48 Stat. 401, as amended; 16 U.S.C. 661-667e) and North Carolina General Statutes (G.S. 113-131 et seq.).

S & ME is requesting environmental information regarding a landfill site located at the intersection of 2601 E. Main Street and 300 Gary Street in Durham County. There are unnamed tributaries that bisect the project site. The area drains to Little Lick Creek in the Neuse River basin.

There are no national refuges or state-owned, wildlife-designated lands within the project vicinity, nor are there migratory or feeding grounds for anadromous fish. The NCWRC recommends maintaining a minimum 100-foot undisturbed, native, forested buffer along perennial streams, and a minimum 50-foot buffer along intermittent streams and wetlands. Forested riparian buffers protect water quality by filtering stormwater runoff and maintaining stream bank stability. This is particularly important in urban centers with large areas of impervious surfaces. In addition, these buffers provide a travel corridor for wildlife species.

The U.S. Fish and Wildlife Service lists the federally proposed, endangered tricolored bat (*Perimyotis subflavus*) and candidate monarch butterfly (*Danaus plexippus*), as potentially occurring at the site if suitable habitat occurs. Lack of records onsite does not imply or confirm the absence of federal or state-listed species. An on-site survey is the only definitive means to determine if the proposed project would impact rare, threatened, or endangered species.

The United States Army Corps of Engineers (USACE) should verify the project site for wetlands and streams to ensure there are no impacts to surface waters. In addition to providing wildlife habitat, wetland areas and streams aid in flood control and water quality protection. USACE Section 404 Permits and NC Division of Water Resources Section 401 Certifications are required for any impacts to jurisdictional streams or wetlands. Temporarily disturbed wetland areas should be returned to original

December 12, 2023
Scoping – East Durham Park

soils and contours, reseeded with annual small grains appropriate for the season (e.g., oats, millet, rye, wheat, or rye grass) and allowed to revert to natural wetland vegetation.

If this site will be disturbed in the future, sediment and erosion control measures should be installed prior to any land clearing or construction. The use of biodegradable and wildlife-friendly sediment and erosion control devices is strongly recommended. Silt fencing, fiber rolls and/or other products should have loose-weave netting that is made of natural fiber materials with movable joints between the vertical and horizontal twines. Silt fencing that has been reinforced with plastic or metal mesh should be avoided as it impedes the movement of terrestrial wildlife species. Excessive silt and sediment loads can have detrimental effects on aquatic resources including destruction of spawning habitat, suffocation of eggs and clogging of gills.

If I can provide further assistance, please call (910) 409-7350 or email gabriela.garrison@ncwildlife.org.

Sincerely,

A handwritten signature in blue ink that reads "Gabriela Garrison".

Gabriela Garrison
Eastern Piedmont Habitat Conservation Coordinator
Habitat Conservation Program

November 16, 2023

To: Chelsea Parra
S&ME
3201 Spring Forest Rd.
Raleigh, NC 27616

From: Nora Deamer
NC Department of Environmental Quality
Division of Water Resources
Basin Planning Branch
919-707-9116
nora.deamer@deq.nc.gov

RE: Request for information related to potential Environmentally Sensitive Areas/State-Designated Area for Protection on or adjacent to:

- **East Durham Park- 2601 East Main Street & 300 Gary Street Durham, North Carolina**
- **East End Park- 1200 North Alston Avenue, Durham, North Carolina 27701**
- **Walltown Park- 1308 West Club Boulevard, Durham, North Carolina 27701**
- **Northgate Park- 300 West Club Boulevard & 404 West Lavender Avenue, Durham, North Carolina 27701**

In reviewing the information on the properties listed above in Durham County, North Carolina, and the surround area, I have determined that this area is classified as “Environmentally Sensitive” or “State-Designated Areas for Protection or Maintenance of Aquatic Life”.

Project Area

Watersheds are named and referenced by their hydrologic unit codes (HUC). These project are located in the Neuse River Basin, Ellerbe Creek subwatershed (HUC 030202010403) and drain to Fall on Neuse Reservoir (Falls Lake), a water supply reservoir.

Water Quality Classifications and Assessments

One mechanism used by state and federal agencies to manage and protect streams, rivers, lakes and other surface waterbodies is to establish surface water classifications. Each classification has water quality standards associated with it. In North Carolina, the water quality standards are used to determine if the waterbody is meeting or exceeding water quality standards. Many of the classifications, especially those designated to protect drinking water supplies, high or outstanding-quality waterbodies, as well as those identified as nutrient sensitive have rules in place that regulate activities (i.e., development, permitted discharge, etc.) that may impact water quality. Depending on the classification, adjacent waterbodies may have the same restrictions.

These properties are located in a watersheds classified as WS-IV, NSW (Neuse River Basin/Falls Lake watershed). These classifications indicate that the receiving streams in this watershed are water supply-IV (WS-IV) and nutrient sensitive waters (NSW). The entire Fall Lake watersheds is classified as nutrient sensitive and is subject to a special management strategy specified in 15A NCAC 2B .0275 (Falls Water Supply Nutrient Strategy)

<http://reports.oah.state.nc.us/ncac/title%2015a%20-%20environmental%20quality/chapter%2002%20-%20environmental%20management/subchapter%20b/subchapter%20b%20rules.pdf>.

Ellerbe Creek [AU# 27-5-(0.7) and 27-5-(2)] is currently impaired (exceeding criteria) and listed on the [NC 2022 Integrated Report](#) (303(d)/305(b)) due to insufficient aquatic benthic macroinvertebrate and fish communities. Falls Lake reservoir is also impaired due to nutrient enrichment resulting in excessive chlorophyll *a* concentrations and is subject to a total daily maximum loads (TMDL) for nutrients (nitrogen and phosphorus) and lake specific Nutrient Management Strategy rules linked above. Additional information can be found on the DWR Nonpoint Source Planning [website](#).

It is imperative that any activity taking place at this location eliminate runoff that would further degrade the fragile systems that surrounds this area. There is a need to reduce the stormwater volume, nutrients, sediment, and bacteria loading from this site. There may be specific development requirements at this location based on the Falls Lake rules. If you have specific questions about the rules, please contact the Raleigh Regional Office at 919-791-4200.

Please let me know if you have any questions.

Sincerely,

Nora Y. Deamer



Roy Cooper, Governor

D. Reid Wilson, Secretary

Misty Buchanan
Deputy Director, Natural Heritage Program

NCNHDE-24210

December 4, 2023

Analee Thornburg
NCDEQ - Superfund - PRLF
217 West Jones Street
Raleigh, NC 27603
RE: East Durham Park - NHP Sensitive Environment Survey; NONCD0000821

Dear Analee Thornburg:

The North Carolina Natural Heritage Program (NCNHP) appreciates the opportunity to provide information about natural heritage resources for the project referenced above.

A query of the NCNHP database indicates that there are records for rare species, important natural communities, natural areas, and/or conservation/managed areas within the proposed project boundary. These results are presented in the attached 'Documented Occurrences' tables and map.

The attached 'Potential Occurrences' table summarizes rare species and natural communities that have been documented within a one-mile radius of the property boundary. The proximity of these records suggests that these natural heritage elements may potentially be present in the project area if suitable habitat exists. Tables of natural areas and conservation/managed areas within a one-mile radius of the project area, if any, are also included in this report.

If a Federally-listed species is documented within the project area or indicated within a one-mile radius of the project area, the NCNHP recommends contacting the US Fish and Wildlife Service (USFWS) for guidance. Contact information for USFWS offices in North Carolina is found here: <https://www.fws.gov/offices/Directory/ListOffices.cfm?statecode=37>.

Please note that natural heritage element data are maintained for the purposes of conservation planning, project review, and scientific research, and are not intended for use as the primary criteria for regulatory decisions. Information provided by the NCNHP database may not be published without prior written notification to the NCNHP, and the NCNHP must be credited as an information source in these publications. Maps of NCNHP data may not be redistributed without permission.

Also please note that the NC Natural Heritage Program may follow this letter with additional correspondence if a Dedicated Nature Preserve, Registered Heritage Area, Land and Water Fund easement, or an occurrence of a Federally-listed species is documented near the project area.

If you have questions regarding the information provided in this letter or need additional assistance, please contact the NCNHP at natural.heritage@dncr.nc.gov.

Sincerely,
NC Natural Heritage Program

Natural Heritage Element Occurrences, Natural Areas, and Managed Areas Intersecting the Project Area
East Durham Park - NHP Sensitive Environment Survey
Project No. NONCD0000821
December 4, 2023
NCNHDE-24210

No Element Occurrences are Documented within the Project Area

There are no documented element occurrences (of medium to very high accuracy) that intersect with the project area. Please note, however, that although the NCNHP database does not show records for rare species within the project area, it does not necessarily mean that they are not present; it may simply mean that the area has not been surveyed. The use of Natural Heritage Program data should not be substituted for actual field surveys if needed, particularly if the project area contains suitable habitat for rare species. If rare species are found, the NCNHP would appreciate receiving this information so that we may update our database.

No Natural Areas are Documented within the Project Area

Managed Areas Documented Within Project Area *

Managed Area Name	Owner	Owner Type
City of Durham - East Durham Park	City of Durham	Local Government
City of Durham Open Space	City of Durham	Local Government

* NOTE: If the proposed project intersects with a conservation/managed area, please contact the landowner directly for additional information. If the project intersects with a Dedicated Nature Preserve (DNP), Registered Natural Heritage Area (RHA), or Federally-listed species, NCNHP staff may provide additional correspondence regarding the project.

Definitions and an explanation of status designations and codes can be found at <https://ncnhde.natureserve.org/help>. Data query generated on December 4, 2023; source: NCNHP, Fall (October) 2023. Please resubmit your information request if more than one year elapses before project initiation as new information is continually added to the NCNHP database.

Natural Heritage Element Occurrences, Natural Areas, and Managed Areas Within a One-mile Radius of the Project Area
 East Durham Park - NHP Sensitive Environment Survey
 Project No. NONCD0000821
 December 4, 2023
 NCNHDE-24210

No Element Occurrences are Documented Within a One-mile Radius of the Project Area

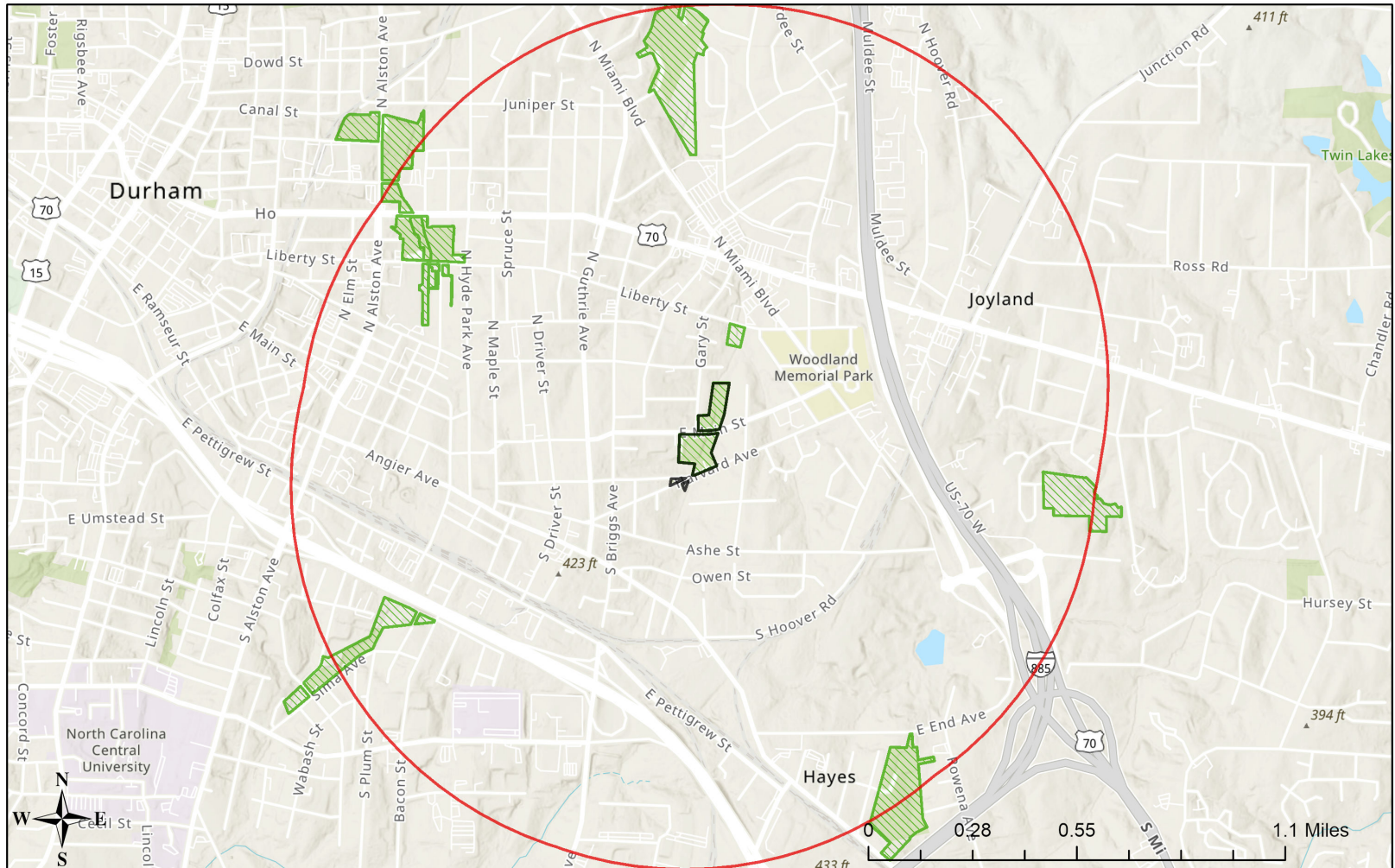
No Natural Areas are Documented Within a One-mile Radius of the Project Area

Managed Areas Documented Within a One-mile Radius of the Project Area




Managed Area Name	Owner	Owner Type
City of Durham - Burton Park	City of Durham	Local Government
City of Durham - Creek Woods Park	City of Durham	Local Government
City of Durham - East Durham Park	City of Durham	Local Government
City of Durham - East End Park	City of Durham	Local Government
City of Durham - Long Meadow Park	City of Durham	Local Government
City of Durham - Sherwood Park	City of Durham	Local Government
City of Durham Open Space	City of Durham	Local Government
City of Durham Open Space	City of Durham	Local Government
City of Durham Open Space	City of Durham	Local Government
City of Durham Open Space	City of Durham	Local Government
Durham County Open Space	Durham County	Local Government
NC Division of Mitigation Services Easement	NC DEQ, Division of Mitigation Services	State

Definitions and an explanation of status designations and codes can be found at <https://ncnhde.natureserve.org/help>. Data query generated on December 4, 2023; source: NCNHP, Fall (October) 2023. Please resubmit your information request if more than one year elapses before project initiation as new information is continually added to the NCNHP database.

NCNHDE-24210: East Durham Park - NHP Sensitive Environment Survey



December 4, 2023

-  Managed Area (MAREA)
-  Buffered Project Boundary
-  Project Boundary

Sources: Esri, Airbus DS, USGS, NGA, NASA, CGIAR, N Robinson, NCEAS, NLS, OS, NMA, Geodasttyreisen, Rijkswaterstaat, GSA, Geoland, FEMA, Intermap and the GIS user community
 Sources: Esri, HERE, Garmin, FAO, NOAA, USGS, © OpenStreetMap contributors, and the GIS User Community