



Remedial Investigation Report
First Phase Activities
East End Park, NONCD0000823
Durham, Durham County, North Carolina
Task Order 823DP-1
S&ME Project No. 23050630

PREPARED FOR:

**North Carolina Department of Environmental Quality
Division of Waste Management – Inactive Hazardous Sites Branch
Pre-Regulatory Landfill Unit
1646 Mail Service Center
Raleigh, NC 27699-1646**

PREPARED BY:

**S&ME, Inc.
3201 Spring Forest Road
Raleigh, NC 27616**

February 26 2024



February 26, 2024

North Carolina Department of Environmental Quality
Division of Waste Management – Special Remediation Branch
Pre-Regulatory Landfill Unit
1646 Mail Service Center
Raleigh, NC 27699-1646

Attention: Mr. Kevin Kelt via email: kevin.arnold@deq.nc.gov
Project Manager

Reference: **Remedial Investigation Report – First Phase Activities**
East End Park - 1200 North Alston Avenue
Durham, Durham County, North Carolina
NCDEQ ID No. NONCD0000821
NCDEQ Task Order 823DP-1
S&ME Project No. 23050630

Dear Mr. Kelt:

S&ME, Inc. (S&ME) is submitting this report summarizing the results of the Remedial Investigation activities conducted at the referenced site in Durham, North Carolina. S&ME completed this investigation in general conformance with S&ME Proposal No. 23050630C, dated October 16, 2023, for Task Order 823DP-1 and under the terms of Contract Number N42621-B, dated January 4, 2022, between NCDEQ and S&ME.

Please call us at 919-872-2660 with any questions or comments.

Sincerely,

S&ME, Inc.

A handwritten signature in black ink, appearing to read 'Chelsea A. Parra'.

Chelsea A. Parra, G.I.T.
Environmental Staff Professional
chelseaparra@smeinc.com

A handwritten signature in black ink, appearing to read 'Gerald Paul'.

Gerald Paul
Senior Project Manager
gpaul@smeinc.com

Senior Reviewed by: Thomas P. Raymond, P.E., P.M.P.

Attachment: Remedial Investigation Report – First Phase Activities



Table of Contents

1.0	Summary of Current Scope of Services	1
2.0	Site and Project Description.....	1
3.0	Land Use.....	2
4.0	Local Geologic, Hydrogeologic and Soil Conditions.....	2
5.0	Historical Use Research.....	2
5.1	List of Owners and Operators	3
5.2	Historic Use Information on the Subject Property and Adjacent Properties.....	3
5.3	Street Address.....	4
6.0	Water Source Survey.....	5
7.0	Sensitive Environments Survey	5
8.0	Sole Use Statement.....	5
9.0	Certification Acknowledgement	6

List of Figures

- Figure 1 – Site Map
- Figure 2 – USGS Topographic Map
- Figure 3 – Receptor Survey Map

List of Tables

- Table 1 – Ownership Information (Section 5)
- Table 2 – Historical Use Summary Table - Subject Property (Section 5)
- Table 3 – Historical Use Summary Table - Adjacent Properties (Section 5)
- Table 4 – Sensitive Environments Agency Contact Information

Appendices

- Appendix I – Photograph Log
- Appendix II – Historical Documents
- Appendix III – Agency Correspondence



1.0 Summary of Current Scope of Services

S&ME, Inc. has completed the First Phase Remedial Investigation (RI) at the East End Park site in Durham, North Carolina. Our services were performed in general conformance with S&ME Proposal No. 23050630C, dated October 16, 2023, for Task Order 823DP-1, which included the following tasks:

- Preparation of an RI Work Plan and Cost Estimate;
- Historical Use Research;
- Water source survey;
- Sensitive environments survey;
- Description of local geologic and hydrogeologic conditions; and,
- Report preparation.

S&ME's services were performed in general accordance with the North Carolina Department of Environmental Quality (NCDEQ), Inactive Hazardous Sites Program guidance documents: *Guidelines for Assessment and Cleanup of Contaminated Sites*, *Guidelines for Addressing Pre-Regulatory Landfills and Dumps* and S&ME's approved *Standard Operating Procedures and Quality Assurance (SOP/QA) Manual*, previously approved by NCDEQ.

2.0 Site and Project Description

The East End Park site is a pre-regulatory landfill (NCDEQ ID No. NONCD0000823) that is currently owned by The City of Durham. The East End Park Landfill is currently used as a park by the City of Durham and contains a picnic shelter, playground equipment, tennis courts, and one building. The site consists of one parcel (Durham County PIN # 0831470827), the northern portion of the parcel consisting of the park and the southern portion containing two buildings formerly used as a sign and signal shop and a maintenance facility

In December 2022, a study was published by Duke University Graduate Student Enikoe Biharit, which involved the screening of soil at the East Durham Park for lead contamination. The East Durham Park was chosen for this study based on the historical use of the incinerator on the site. During the study, the top inch of the soils were screened for lead using a handheld X-ray fluorescence (XRF) analyzer and 62 samples were collected at the East Durham Park. Results from the investigation found exceedances of the lead NCDEQ Preliminary Soil Remediation Goal (PSRG) of 400 milligrams per kilogram (mg/kg) in 15 of the 62 samples collected. The samples which exceeded the lead Residential PSRG were located generally around the southeastern portion of the site.

In July 2023, Mid-Atlantic Associates, Inc. conducted additional screening and confirmation sampling at the East Durham Park. Locations for this investigation were based on areas of the park that exceeded the lead PSRG in the initial Duke University study. During the advancement of the sample borings, glass and porcelain were found at depths of 12 inches below ground surface (bgs). Results from this investigation indicated several locations at the park which exceeded the Residential PSRG for lead. Based on the results, areas of East Durham Park were closed to the public.



During first phase activities, S&ME did not observe waste on the site. Photographs taken during the assessment are included as **Appendix I**.

The NCDEQ Pre-Regulatory Landfill Unit authorized shallow cover soil sampling and analysis to be conducted under a subsequent Task Order. The soil sample results from this additional remedial investigation will be submitted in a separate report.

3.0 Land Use

The project area (site) encompasses one parcels totaling approximately 9.46 acres located at 1200 North Alston Avenue in Durham, North Carolina (**Figure 1**). The northern portion of the site is developed with a playground, including a covered picnic shelter and playground equipment, tennis courts, and community center building. Additionally, an unnamed tributary runs northeast along the site (**Figures 2 and 3**). Surrounding land use is primarily residential and commercial to the north, south, east, and west. The property is zoned as Recreation/Athletic Fields.

4.0 Local Geologic, Hydrogeologic and Soil Conditions

According to the *Geologic Map of North Carolina*, dated 1985, the East End Park site is located in the Piedmont Physiographic Province. More specifically, the site is located over Conglomerate, fanglomerate, sandstone, and mudstone (sedimentary rock) from the Mesozoic Era and Triassic Period.

East End Park is located in the Ridge and Valley-Piedmont Hydrographic Region of North Carolina and is a part of the Neuse River Basin. The eastern portion of the site is transected by an unnamed tributary to Ellerbe Creek. Based upon a review of topographic maps, groundwater at the site is anticipated to generally flow to the northeast toward the unnamed tributary (**Figure 3**).

According to the online Natural Resources Conservation Service (NRCS) National Cooperative Soil Survey (Web Soil Survey) data for East End Park, generally the site is classified as the Cartecay and Chewacla soils, 0 to 2 percent slopes (Cc) on the southeastern portion, Roanoke silt loam, 0 to 2 percent slopes (Ro) the northeastern portion, and Urban land (Ur) throughout a majority of the site. The Cartecay and Chewacla soil type is somewhat poorly drained with moderately high to high (0.57 to 1.98 in/hr) saturated hydraulic conductivities (Ksat). Cartecay and Chewacla soils have depths to groundwater of about 6 to 24 inches below the ground surface (bgs). The Roanoke silt loam soil type is poorly drained with low to moderately high (0.01 to 0.20 in/hr) saturated hydraulic conductivity (Ksat) and depths to groundwater of about 0 to 12 inches below the ground surface (bgs).

5.0 Historical Use Research

S&ME conducted research to summarize historical data pertaining to the subject property and surrounding properties. Historical research included the review of the following documents:



- S&ME ordered an EDR Radius Map Report with GeoCheck, which provides the following information: Regulatory Database searches, physical settings of the subject property, soil map, and public well search.
- The EDR Aerial Photo Decade Package
- Certified Sanborn® Map Report

Reviewed historical documents are included in **Appendix II**.

5.1 List of Owners and Operators

The subject property includes two parcels. The parcel and owner information are listed in the table below.

Table 1: Ownership Information

Durham County PIN (Parcel Identification Number)	Date of Ownership	Owners Name	Address
0831470827	January 01, 1997 - Current	City of Durham	101 City Hall Plaza Durham, NC 27701

5.2 Historic Use Information on the Subject Property and Adjacent Properties

S&ME reviewed historical use information from EDR as part of this First Phase Remediation Investigation. The following documents were reviewed.

- Aerial photographs for the years: 1937, 1940, 1950, 1955, 1961, 1964, 1972, 1977, 1983, 2006, 2009, 2012, 2016, and 2020.
- Historical Sanborn Fire Insurance Maps for the years: 1937, 1950, and 1979.

Table 2 – Historical Use Summary Table (Subject Property)

Listing/Observed Feature	Years Found for This Listing	Source(s)
The subject property is transected by a stream on the eastern portion of the property. An incinerator is present on the northwestern portion of the property. A building and a wagon shed are present on the southern portion of the property.	1937	Historical Sanborn Maps
The subject property is cleared with a stream transecting the eastern portion of the property. Two structures are present on the southwestern portion and one structure on the central portion of the property. A path runs through the northern portion of the property.	1937, 1940, 1950	Aerial Photographs



Remedial Investigation Report – First Phase Activities

East End Park – 1200 North Alston Avenue

Durham, Durham County, North Carolina

NCDEQ ID No. NONCD0000823

Task Order 823DP-1

S&ME Project No. 23050630

The subject property is transected by a stream on the eastern portion of the property. An incinerator is present on the northwestern portion of the property. A building, wagon shed, office, and residential building are present on the southern portion of the property.	1950	Historical Sanborn Maps
The subject property is cleared with a stream transecting the eastern portion of the property. There are two structures on the southwestern portion of the site and a path is located on the northern portion of the site.	1955, 1961	Aerial Photographs
The subject property is transected by a stream on the eastern portion of the property. There is a park, community center, gravel and stone piles, two garages, an office, a building, and a tank are located on the property.	1979	Historical Sanborn Maps
The subject property consists of cleared land with a parking lot and structures in the southern portion of the parcel. A stream transects the eastern portion of the property, and a structure and field are to the west.	1964, 1972, 1977	Aerial Photographs
The subject property is cleared with a parking lot and structures in the southern portion of the parcel. A stream transects the eastern portion of the property, a park with athletic courts and a building is located to the west.	1983, 2006, 2009, 2012, 2020	Aerial Photographs

Table 3 – Historical Use Summary Table (Adjacent Properties)

Listing/Observed Feature	Years Found for This Listing	Source(s)
The adjoining properties are mostly residential with some commercial and industrial buildings.	1937, 1940, 1950, 1955, 1961, 1964, 1972, 1977, 1983, 2006, 2009, 2012, 2016, 2020	Aerial Photographs
The adjoining properties are mostly residential with some offices and commercial properties.	1937, 1950, 1979	Historical Sanborn Maps

5.3 Street Address

The street address in connection with the subject property is 1200 North Alston Avenue in, Durham, NC according to Durham County tax records.



6.0 Water Source Survey

S&ME personnel conducted a water source survey to identify wells, springs, and surface water intakes, used as water sources, within 1,000 feet from the site boundary. Water source information was obtained from the City of Durham Public Works Geographic and Business Information Systems Unit and from a visual inspection of the site vicinity. The visual site inspection of the site vicinity noted that majority of the local residential buildings were observed with water meter vaults in their front yards along Juniper Street, Gray Ave, Canal Street, Hazel Street, Manteo Street, Alston Avenue, and the surrounding area. Data provided by the City of Durham Public Works Geographic and Business Information Systems Unit confirmed a water line positioned on these roads. Based on the data provided it appears that areas within a 1000-foot radius of the site appear to have water lines positioned on the roads.

A stream is located on the property and runs northeast through the property. The stream is shown on **Figure 3**.

7.0 Sensitive Environments Survey

S&ME contacted State and Federal agencies requesting information about documented sensitive environments within 500 feet of the site boundary. Refer to **Table 4** for agency-related information. Agency correspondence is included in **Appendix III**. In accordance with the approved Work Plan, agency inquiries with no response within 30 days were considered a negative response and noted as NR (no response) on **Table 4**. Responses were received from the United States Forest Service, NC Division of Parks and Recreation – Natural Heritage Program, North Carolina Division of Forest Resources, North Carolina Wildlife Resources Commission, and NC Division of Water Resources.

Refer to each agency's comments in **Table 4** and the correspondence included in **Appendix III** for a more detailed description.

8.0 Sole Use Statement

This report is solely intended for use by NCDEQ for the services that were performed in accordance with S&ME's Proposal No. 23050630C, dated October 16, 2023, as authorized by NCDEQ Task Order 823DP-1.



9.0 Certification Acknowledgement

"I certify that to the best of my knowledge, after thorough investigation, the information contained in or accompanying this certification is true, accurate, and complete."

Gerald Paul / S&ME, Inc.
 Name of Environmental Consultant / Company

[Signature]
 Signature of Environmental Consultant

2/26/2024
 Date

I, Gail L. Kluever, a Notary Public of said County and State, do hereby certify that Gerald Paul did personally appear and sign before me this day, produced proper identification in the form of personally known, was duly sworn or affirmed, and declared that, he or she is the duly authorized environmental consultant referenced above and that, to the best of his or her knowledge and belief, after thorough investigation, the information contained in the above certification is true and accurate, and he or she then signed this Certification in my presence.

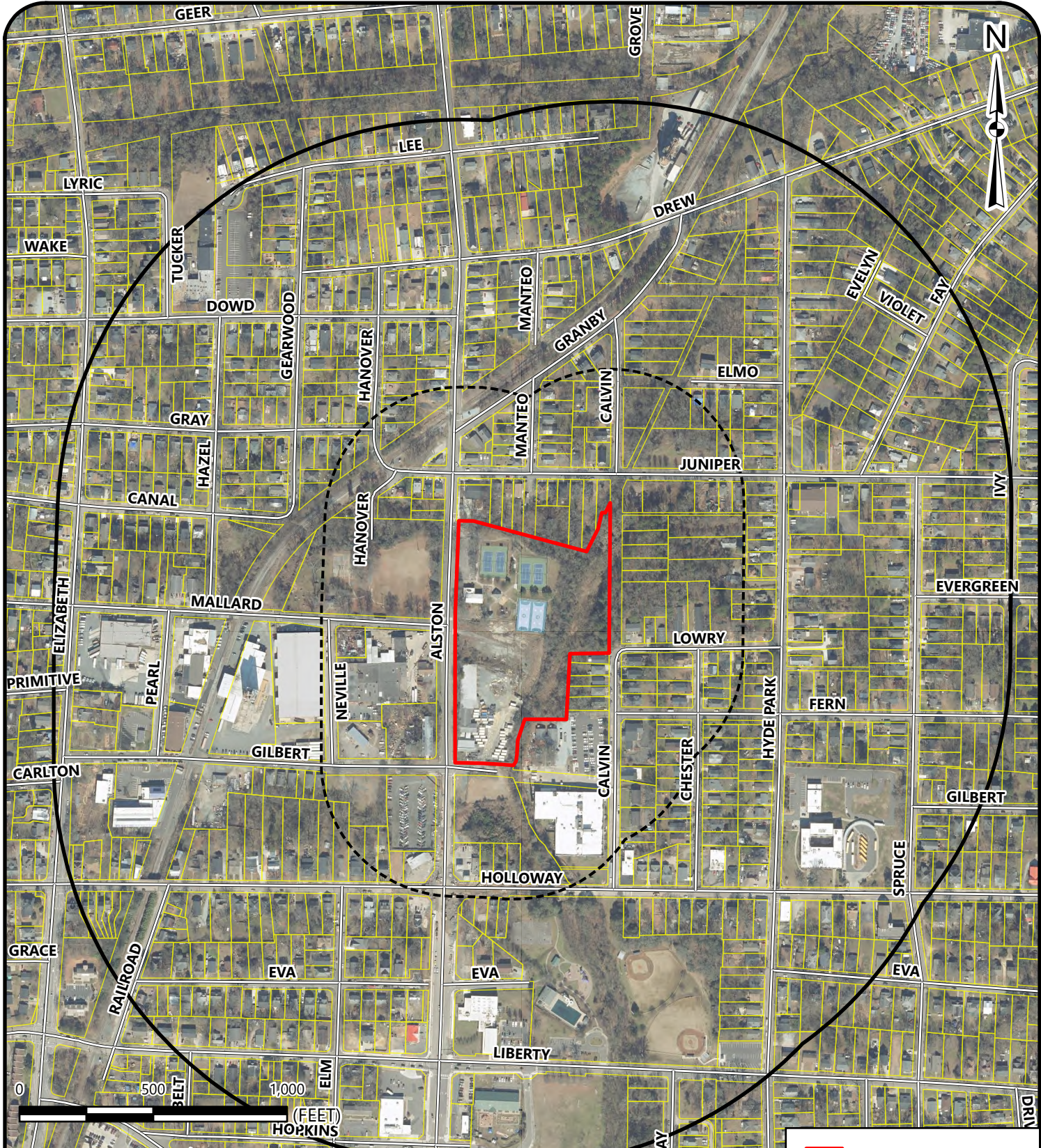
WITNESS my hand and official seal this 26th day of February 2024.

Gail L. Kluever
 Notary Public (signature)

My commission expires: 7/26/2026



Figures



REFERENCE:
 GIS BASE LAYERS WERE OBTAINED FROM THE LATEST NCONEMAP ORTHOIMAGERY LAYER. THIS MAP IS FOR INFORMATIONAL PURPOSES ONLY. ALL FEATURE LOCATIONS DISPLAYED ARE APPROXIMATED. THEY ARE NOT BASED ON CIVIL SURVEY INFORMATION, UNLESS STATED OTHERWISE.

- East End Park Property
- 500 ft Buffer
- 1,000 ft Buffer
- Durham County Parcels

Drawing Path: plotted by ChelseaParra 11-28-2023

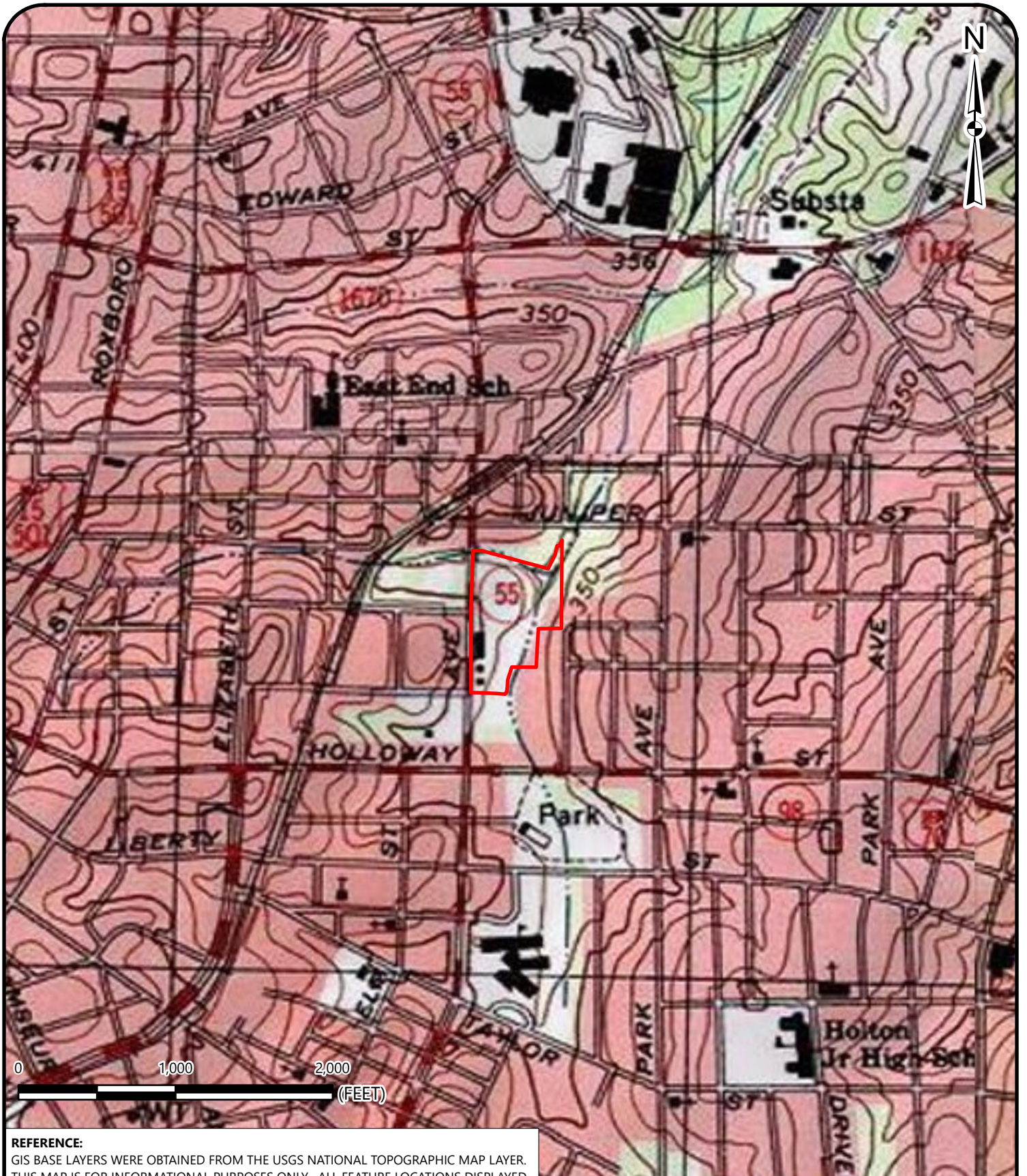


SITE MAP

EAST END PARK
 NCDEQ ID NO. NONCD0000823 TASK ORDER 823DP-1
 1200 N. ALSTON AVENUE
 DURHAM, NORTH CAROLINA

SCALE:
 1 in = 500 ft
 DATE:
 11/28/2023
 PROJECT NUMBER
 23050630

FIGURE NO.
1



Drawing Path: plotted by ChelseaParra 11-28-2023

REFERENCE:

GIS BASE LAYERS WERE OBTAINED FROM THE USGS NATIONAL TOPOGRAPHIC MAP LAYER. THIS MAP IS FOR INFORMATIONAL PURPOSES ONLY. ALL FEATURE LOCATIONS DISPLAYED ARE APPROXIMATED. THEY ARE NOT BASED ON CIVIL SURVEY INFORMATION, UNLESS STATED OTHERWISE.

East End Park Property



TOPOGRAPHIC MAP

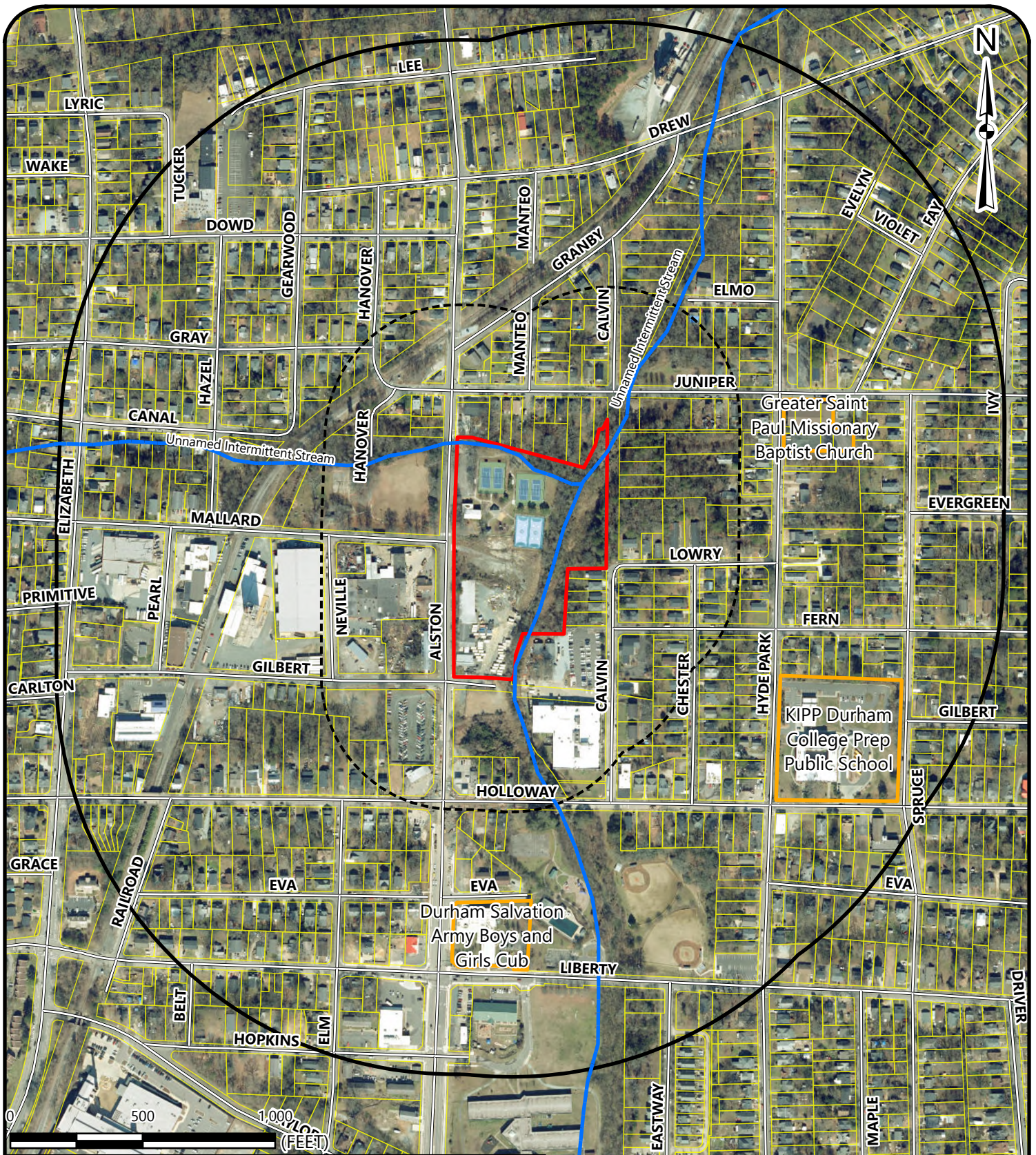
EAST END PARK
 NCDEQ ID NO. NONCD0000823 TASK ORDER 823DP-1
 1200 N. ALSTON AVENUE
 DURHAM, NORTH CAROLINA

SCALE:
 1 in = 1000 ft

DATE:
 11/28/2023
 PROJECT NUMBER
 23050630

FIGURE NO.

2



Drawing Path: plotted by ChelseaParra 11-28-2023

REFERENCE:
 GIS BASE LAYERS WERE OBTAINED FROM THE LATEST NCONEMAP ORTHOIMAGERY LAYER. THIS MAP IS FOR INFORMATIONAL PURPOSES ONLY. ALL FEATURE LOCATIONS DISPLAYED ARE APPROXIMATED. THEY ARE NOT BASED ON CIVIL SURVEY INFORMATION, UNLESS STATED OTHERWISE.

- East End Park Property
- 500 ft Buffer
- 1,000 ft Buffer
- Durham County Parcels
- Site Receptors
- Surface Water Feature



RECEPTOR SURVEY

EAST END PARK
 NCDEQ ID NO. NONCD0000823 TASK ORDER 823DP-1
 1200 N. ALSTON AVENUE
 DURHAM, NORTH CAROLINA

SCALE:
 1 in = 500 ft
 DATE:
 11/28/2023
 PROJECT NUMBER
 23050630

FIGURE NO.
3

Tables



TABLE 4
Sensitive Environments Agency Contact Information
East Durham Park
Durham, Durham County, North Carolina
NCDEQ ID No. NONCD0000823 - Task Order 823DP-1
S&ME Project No. 23050630

Agency	Name	Email Address	Documented Sensitive Environment	Date of Agency Response	Comments
NC Division of Parks and Recreation - Natural Heritage Program	Ms. Misty Buchanan	natural.heritage@ncdcr.gov	No	12/4/2023	There are no documented element occurrences (of medium to very high accuracy) that intersect with the project area. Please note, however, that although the NCNHP database does not show records for rare species within the project area, it does not necessarily mean that they are not present; it may simply mean that the area has not been surveyed.
National Park Service	Ms. Anita Barnett	Anita_Barnett@nps.gov	NR	--	--
United States Forest Service	Ms. Heather Luczak & Ms. Lauren Onofrio	Heather.luczak@usda.gov Lauren.Onofrio@usda.gov	No	11/14/2023	There are no Designated and Proposed Federal Wilderness and Natural Areas, National Preserves and Forests, nor Federal Land Designated for the Protection of Natural Ecosystems located on or within 500 feet of 1200 North Alston Avenue, Durham, North Carolina 27701
North Carolina Division of Water Resources	Ms. Nora Deamer	Nora.Deamer@ncdenr.gov	Yes	11/16/2023	In reviewing the information on the properties listed above in Durham County, North Carolina, and the surround area, I have determined that this area is classified as "Environmentally Sensitive" or "State-Designated Areas for Protection or Maintenance of Aquatic Life".
North Carolina Division of Forest Resources	Mr. Craig Clarke	Craig.Clarke@ncagr.gov	NR	--	--
United States Fish and Wildlife Service	Mr. Pete Benjamin	Pete_Benjamin@fws.gov	NR	--	--
North Carolina Department of Cultural Resources	Ms. Renee Gledhill-Earley	environmental.review@dnrc.nc.gov	NR	--	--
North Carolina Division of Coastal Management	Mr. Mike Lopazanski	Mike.Lopazanski@ncdenr.gov	NR	--	--
North Carolina Wildlife Resources Commission	Mr. David Cox Ms. Gabriela Garrison	David.Cox@ncwildlife.com Gabriela.Garrison@ncwildlife.com	No	12/12/2023	There are no national refuges or state-owned, wildlife-designated lands within the project vicinity, nor are there migratory or feeding grounds for anadromous fish. The NCWRC recommends maintaining a minimum 100-foot undisturbed, native, forested buffer along perennial streams, and a minimum 50-foot buffer along intermittent streams and wetlands.
United States Army Corps of Engineers	Ms. Julia Tillery	billy.w.standridge@usace.army.mil Julia.A.Tillery@usace.army.mil	NR	--	--

Notes:
 * The IHSB Guidelines for Assessment and Cleanup of Contaminated Sites, July 2021, Appendix C: Sensitive Environment Contact (Dorothy Harrington) directs correspondence to the USACE county contacts, which are available at <https://www.saw.usace.army.mil/Missions/Regulatory-Permit-Program/Contact/>
 NR = No Response Received.
 No = No documented sensitive environments were identified within 500 feet of the site.
 Inquiries to all agencies made via email sent on November 14, 2023. A copy of the request is included in **Appendix III**.

Appendices

Appendix I – Photographic Log

Remedial Investigation Report – First Phase Activities


East Durham Park

1200 North Alston Avenue, Durham, Durham County, North Carolina

NCDEQ ID No. NONCD0000823

S&ME Project No. 23050630



				11/9/2023	
				Photographer: Chelsea Parra	
1	Location / Orientation	Northeastern portion of the site / Looking west			
	Remarks	View of the tennis courts			
				11/9/2023	
				Photographer: Chelsea Parra	
2	Location / Orientation	Central portion of the site / Looking northeast			
	Remarks	View of the bathrooms			

Remedial Investigation Report – First Phase Activities



East Durham Park

1200 North Alston Avenue, Durham, Durham County, North Carolina

NCDEQ ID No. NONCD0000823

S&ME Project No. 23050630



			11/9/2023
			Photographer: Chelsea Parra
3	Location / Orientation	Eastern portion of the parcel / Looking east	
	Remarks	View of the community center	
			11/9/2023
			Photographer: Chelsea Parra
4	Location / Orientation	Northwestern portion of the site / Looking southeast	
	Remarks	View of the tennis court	

Remedial Investigation Report – First Phase Activities



East Durham Park

1200 North Alston Avenue, Durham, Durham County, North Carolina

NCDEQ ID No. NONCD0000823

S&ME Project No. 23050630



				11/9/2023
				Photographer: Chelsea Parra
5	Location / Orientation	Eastern portion of the site / south		
	Remarks	View of the closed portion of the park		
				11/9/2023
				Photographer: Chelsea Parra
6	Location / Orientation	Southern portion of the site / Looking north		
	Remarks	View of the former sign and signal shop located on site		

Remedial Investigation Report – First Phase Activities



East Durham Park

1200 North Alston Avenue, Durham, Durham County, North Carolina


NCDEQ ID No. NONCD0000823

S&ME Project No. 23050630



			11/9/2023
			Photographer: Chelsea Parra
7	Location / Orientation	Southern portion of the site / Looking east	
	Remarks	View of the former sign and signal shop located on site	
			11/9/2023
			Photographer: Chelsea Parra
8	Location / Orientation	Northeastern portion of the site / Facing east	
	Remarks	View of the unnamed tributary on site	

Appendix II – Historical Documents



East End Park
1200 N Alston Avenue
Durham, NC 27701

Inquiry Number: 7469958.10

October 16, 2023

Certified Sanborn® Map Report



6 Armstrong Road, 4th floor
Shelton, CT 06484
Toll Free: 800.352.0050
www.edrnet.com

Certified Sanborn® Map Report

10/16/23

Site Name:

East End Park
1200 N Alston Avenue
Durham, NC 27701
EDR Inquiry # 7469958.10

Client Name:

S&ME
3201 Spring Forest Road
Raleigh, NC 27616
Contact: Chelsea Parra



The Sanborn Library has been searched by EDR and maps covering the target property location as provided by S&ME were identified for the years listed below. The Sanborn Library is the largest, most complete collection of fire insurance maps. The collection includes maps from Sanborn, Bromley, Perris & Browne, Hopkins, Barlow, and others. Only Environmental Data Resources Inc. (EDR) is authorized to grant rights for commercial reproduction of maps by the Sanborn Library LLC, the copyright holder for the collection. Results can be authenticated by visiting www.edrnet.com/sanborn.

The Sanborn Library is continually enhanced with newly identified map archives. This report accesses all maps in the collection as of the day this report was generated.

Certified Sanborn Results:

Certification # 2B07-4CD6-9F7C

PO # 23050630

Project East End Park

Maps Provided:

1979

1950

1937



Sanborn® Library search results

Certification #: 2B07-4CD6-9F7C

The Sanborn Library includes more than 1.2 million fire insurance maps from Sanborn, Bromley, Perris & Browne, Hopkins, Barlow and others which track historical property usage in approximately 12,000 American cities and towns. Collections searched:

- Library of Congress
- University Publications of America
- EDR Private Collection

The Sanborn Library LLC Since 1866™

Limited Permission To Make Copies

S&ME (the client) is permitted to make up to FIVE photocopies of this Sanborn Map transmittal and each fire insurance map accompanying this report solely for the limited use of its customer. No one other than the client is authorized to make copies. Upon request made directly to an EDR Account Executive, the client may be permitted to make a limited number of additional photocopies. This permission is conditioned upon compliance by the client, its customer and their agents with EDR's copyright policy; a copy of which is available upon request.

Disclaimer - Copyright and Trademark Notice

This Report contains certain information obtained from a variety of public and other sources reasonably available to Environmental Data Resources, LLC. It cannot be concluded from this Report that coverage information for the target and surrounding properties does not exist from other sources. This Report is provided on an "AS IS", "AS AVAILABLE" basis. NO WARRANTY EXPRESS OR IMPLIED IS MADE WHATSOEVER IN CONNECTION WITH THIS REPORT. ENVIRONMENTAL DATA RESOURCES, LLC AND ITS SUBSIDIARIES, AFFILIATES AND THIRD PARTY SUPPLIERS DISCLAIM ALL WARRANTIES, OF ANY KIND OR NATURE, EXPRESS OR IMPLIED, ARISING OUT OF OR RELATED TO THIS REPORT OR ANY OF THE DATA AND INFORMATION PROVIDED IN THIS REPORT, INCLUDING WITHOUT LIMITATION, ANY WARRANTIES REGARDING ACCURACY, QUALITY, CORRECTNESS, COMPLETENESS, COMPREHENSIVENESS, SUITABILITY, MERCHANTABILITY, FITNESS FOR A PARTICULAR PURPOSE, TITLE, NON-INFRINGEMENT, MISAPPROPRIATION, OR OTHERWISE. ALL RISK IS ASSUMED BY THE USER. IN NO EVENT SHALL ENVIRONMENTAL DATA RESOURCES, LLC OR ITS SUBSIDIARIES, AFFILIATES OR THIRD PARTY SUPPLIERS BE LIABLE TO ANYONE FOR ANY DIRECT, INCIDENTAL, INDIRECT, SPECIAL, CONSEQUENTIAL OR OTHER DAMAGES OF ANY TYPE OR KIND (INCLUDING BUT NOT LIMITED TO LOSS OF PROFITS, LOSS OF USE, OR LOSS OF DATA), ARISING OUT OF OR IN ANY WAY CONNECTED WITH THIS REPORT OR ANY OF THE DATA AND INFORMATION PROVIDED IN THIS REPORT. Any analyses, estimates, ratings, environmental risk levels, or risk codes provided in this Report are provided for illustrative purposes only, and are not intended to provide, nor should they be interpreted as providing any facts regarding, or prediction or forecast of, any environmental risk for any property. Only an assessment performed by a qualified environmental professional can provide findings, opinions or conclusions regarding the environmental risk or conditions in, on or at any property.

Copyright 2023 by Environmental Data Resources, Inc. All rights reserved. Reproduction in any media or format, in whole or in part, of any report or map of Environmental Data Resources, Inc., or its affiliates, is prohibited without prior written permission.

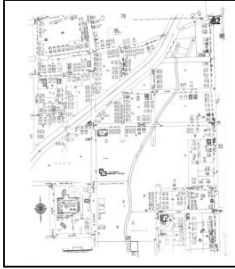
EDR and its logos (including Sanborn and Sanborn Map) are trademarks of Environmental Data Resources, LLC or its affiliates. All other trademarks used herein are the property of their respective owners.

Sanborn Sheet Key

This Certified Sanborn Map Report is based upon the following Sanborn Fire Insurance map sheets.



1979 Source Sheets



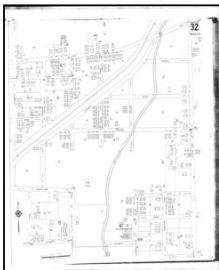
Volume 1, Sheet 32
1979

1950 Source Sheets

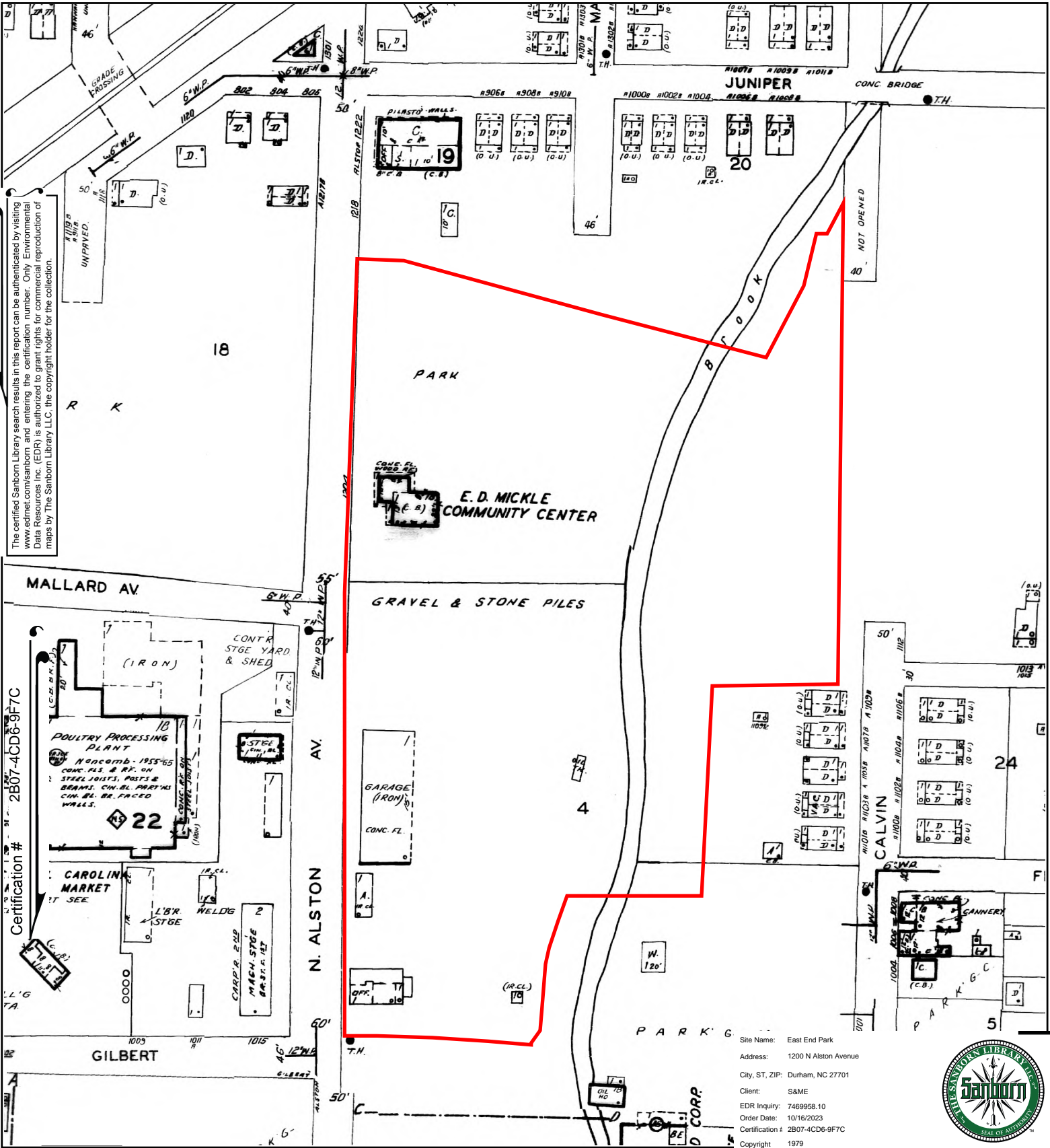


Volume 1, Sheet 32
1950

1937 Source Sheets



Volume 1, Sheet 32
1937




The certified Sanborn Library search results in this report can be authenticated by visiting www.edr.com/sanborn and entering the certification number. Only Environmental Data Resources Inc. (EDR) is authorized to grant rights for commercial reproduction of maps by The Sanborn Library LLC, the copyright holder for the collection.

Certification # 2B07-4CD6-9F7C

Site Name: East End Park
 Address: 1200 N Alston Avenue
 City, ST, ZIP: Durham, NC 27701
 Client: S&ME
 EDR Inquiry: 7469958.10
 Order Date: 10/16/2023
 Certification # 2B07-4CD6-9F7C
 Copyright 1979



This Certified Sanborn Map combines the following sheets. Outlined areas indicate map sheets within the collection.



Volume 1, Sheet 32





East End Park

1200 N Alston Avenue

Durham, NC 27701

Inquiry Number: 7469958.12

October 13, 2023

The EDR Aerial Photo Decade Package



6 Armstrong Road, 4th floor
Shelton, CT 06484
Toll Free: 800.352.0050
www.edrnet.com

Site Name:

East End Park
 1200 N Alston Avenue
 Durham, NC 27701
 EDR Inquiry # 7469958.12

Client Name:

S&ME
 3201 Spring Forest Road
 Raleigh, NC 27616
 Contact: Chelsea Parra



Environmental Data Resources, Inc. (EDR) Aerial Photo Decade Package is a screening tool designed to assist environmental professionals in evaluating potential liability on a target property resulting from past activities. EDR's professional researchers provide digitally reproduced historical aerial photographs, and when available, provide one photo per decade.

Search Results:

<u>Year</u>	<u>Scale</u>	<u>Details</u>	<u>Source</u>
2020	1"=500'	Flight Year: 2020	USDA/NAIP
2016	1"=500'	Flight Year: 2016	USDA/NAIP
2012	1"=500'	Flight Year: 2012	USDA/NAIP
2009	1"=500'	Flight Year: 2009	USDA/NAIP
2006	1"=500'	Flight Year: 2006	USDA/NAIP
1983	1"=500'	Flight Date: April 04, 1983	NHAP
1977	1"=500'	Flight Date: November 13, 1977	USGS
1972	1"=500'	Flight Date: April 05, 1972	USGS
1964	1"=500'	Flight Date: October 10, 1964	USGS
1961	1"=500'	Flight Date: August 17, 1961	USGS
1955	1"=500'	Flight Date: March 30, 1955	USDA
1950	1"=500'	Flight Date: November 18, 1950	USGS
1940	1"=500'	Flight Date: October 25, 1940	USDA
1937	1"=500'	Flight Date: December 11, 1937	USDA

When delivered electronically by EDR, the aerial photo images included with this report are for ONE TIME USE ONLY. Further reproduction of these aerial photo images is prohibited without permission from EDR. For more information contact your EDR Account Executive.

Disclaimer - Copyright and Trademark Notice

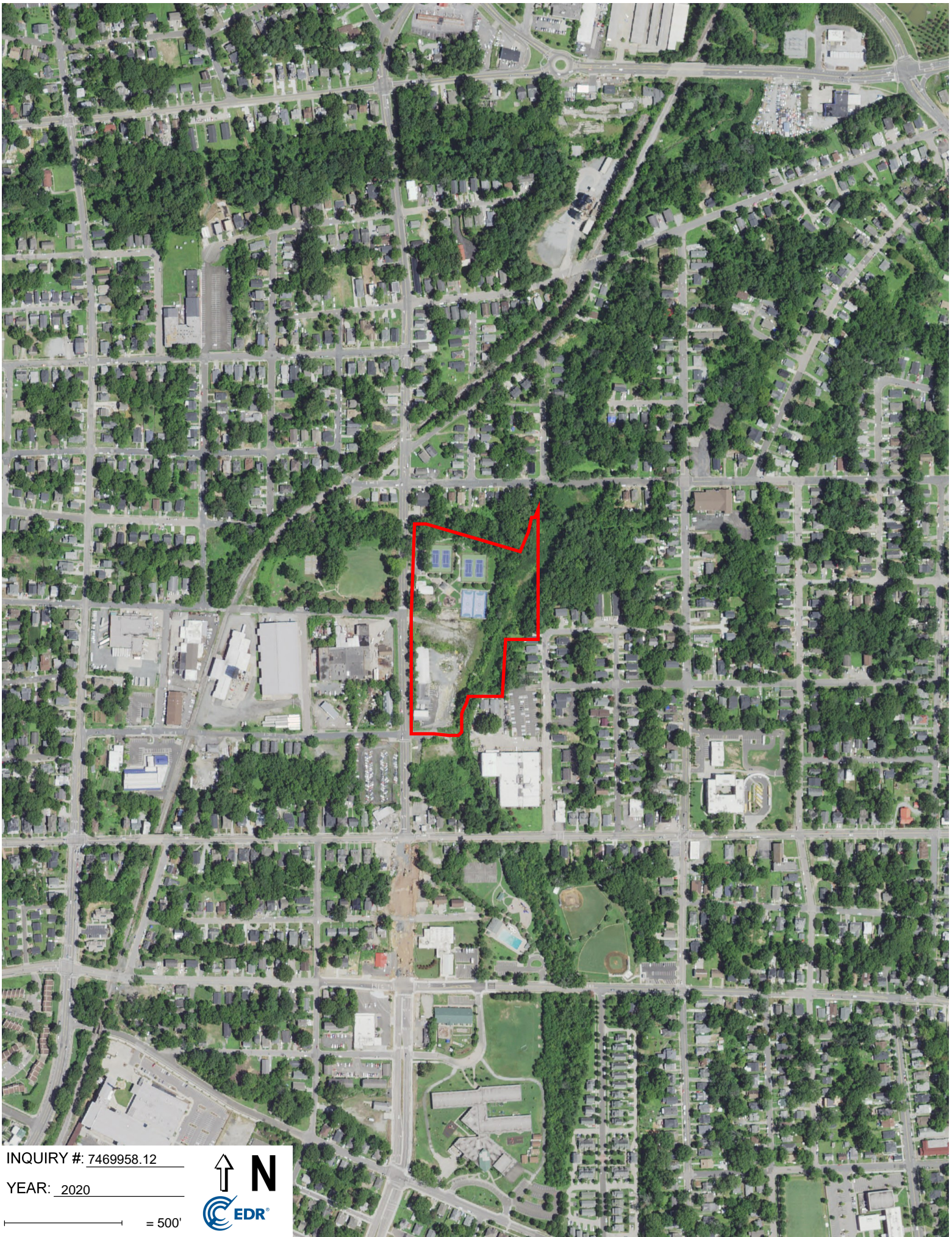
This Report contains certain information obtained from a variety of public and other sources reasonably available to Environmental Data Resources, LLC. It cannot be concluded from this Report that coverage information for the target and surrounding properties does not exist from other sources. This Report is provided on an "AS IS", "AS AVAILABLE" basis. NO WARRANTY EXPRESS OR IMPLIED IS MADE WHATSOEVER IN CONNECTION WITH THIS REPORT.

ENVIRONMENTAL DATA RESOURCES, LLC AND ITS SUBSIDIARIES, AFFILIATES AND THIRD PARTY SUPPLIERS DISCLAIM ALL WARRANTIES, OF ANY KIND OR NATURE, EXPRESS OR IMPLIED, ARISING OUT OF OR RELATED TO THIS REPORT OR ANY OF THE DATA AND INFORMATION PROVIDED IN THIS REPORT, INCLUDING WITHOUT LIMITATION, ANY WARRANTIES REGARDING ACCURACY, QUALITY, CORRECTNESS, COMPLETENESS, COMPREHENSIVENESS, SUITABILITY, MERCHANTABILITY, FITNESS FOR A PARTICULAR PURPOSE, TITLE, NON-INFRINGEMENT, MISAPPROPRIATION, OR OTHERWISE. ALL RISK IS ASSUMED BY THE USER. IN NO EVENT SHALL ENVIRONMENTAL DATA RESOURCES, LLC OR ITS SUBSIDIARIES, AFFILIATES OR THIRD PARTY SUPPLIERS BE LIABLE TO ANYONE FOR ANY DIRECT, INCIDENTAL, INDIRECT, SPECIAL, CONSEQUENTIAL OR OTHER DAMAGES OF ANY TYPE OR KIND (INCLUDING BUT NOT LIMITED TO LOSS OF PROFITS, LOSS OF USE, OR LOSS OF DATA), ARISING OUT OF OR IN ANY WAY CONNECTED WITH THIS REPORT OR ANY OF THE DATA AND INFORMATION PROVIDED IN THIS REPORT.

Any analyses, estimates, ratings, environmental risk levels, or risk codes provided in this Report are provided for illustrative purposes only, and are not intended to provide, nor should they be interpreted as providing any facts regarding, or prediction or forecast of, any environmental risk for any property. Only an assessment performed by a qualified environmental professional can provide findings, opinions or conclusions regarding the environmental risk or conditions in, on or at any property.

Copyright 2023 by Environmental Data Resources, Inc. All rights reserved. Reproduction in any media or format, in whole or in part, of any report or map of Environmental Data Resources, Inc., or its affiliates, is prohibited without prior written permission.

EDR and its logos (including Sanborn and Sanborn Map) are trademarks of Environmental Data Resources, LLC or its affiliates. All other trademarks used herein are the property of their respective owners.



INQUIRY #: 7469958.12

YEAR: 2020

— = 500'



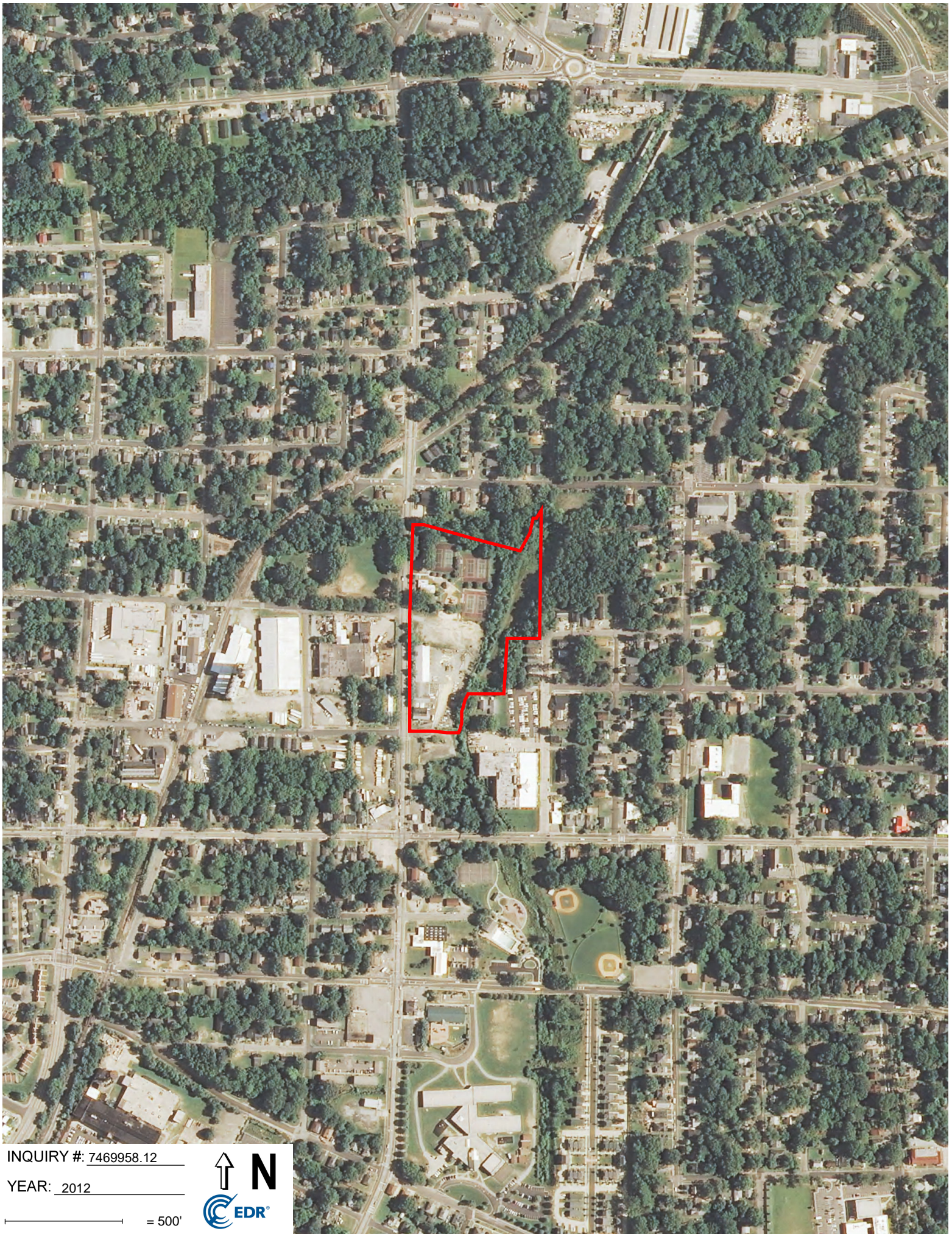


INQUIRY #: 7469958.12

YEAR: 2016

— = 500'



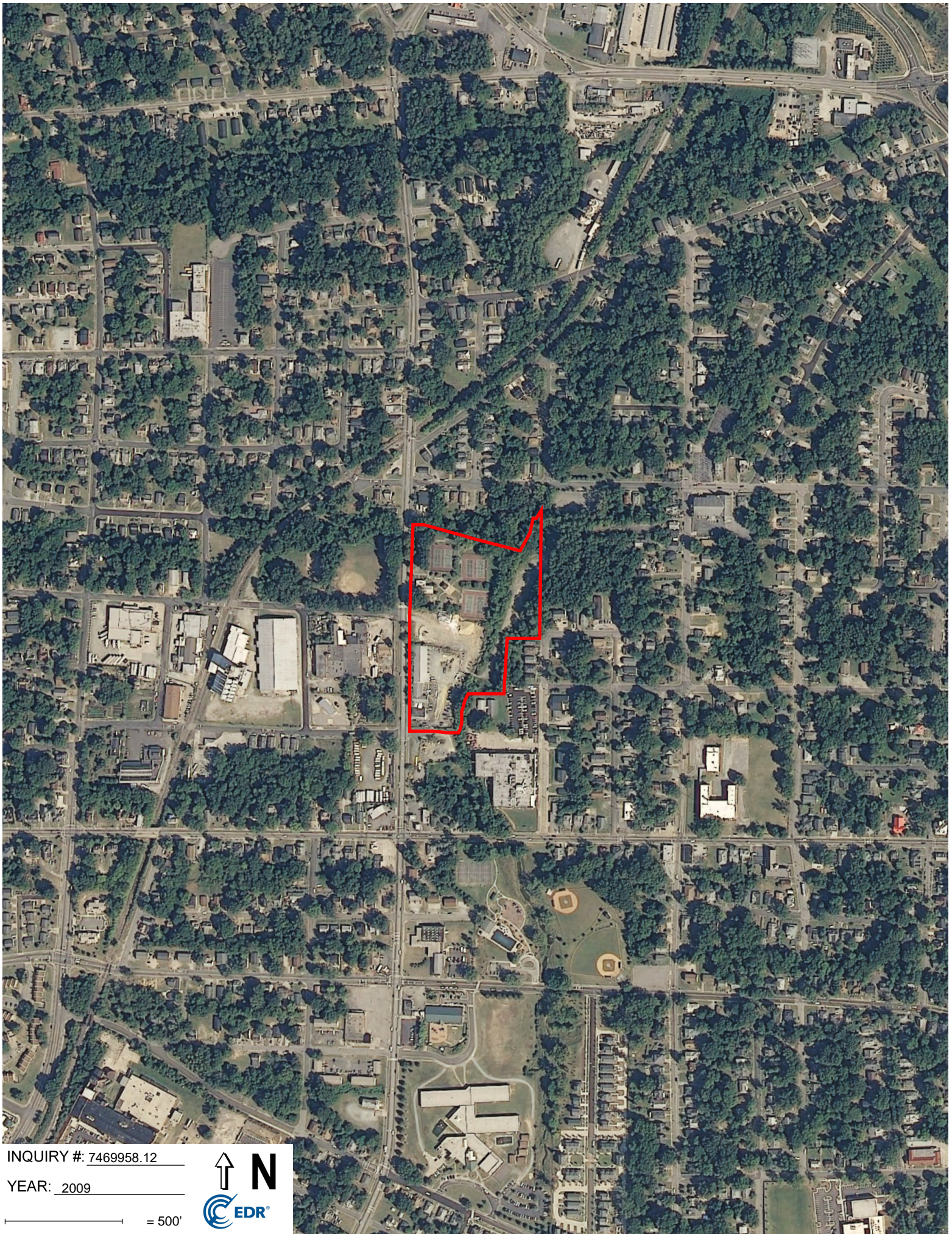


INQUIRY #: 7469958.12

YEAR: 2012

— = 500'





INQUIRY #: 7469958.12

YEAR: 2009

— = 500'





INQUIRY #: 7469958.12

YEAR: 2006

— = 500'





INQUIRY #: 7469958.12

YEAR: 1983

— = 500'





INQUIRY #: 7469958.12

YEAR: 1977

— = 500'





INQUIRY #: 7469958.12

YEAR: 1972

— = 500'





INQUIRY #: 7469958.12

YEAR: 1964

— = 500'





INQUIRY #: 7469958.12

YEAR: 1961

— = 500'





INQUIRY #: 7469958.12

YEAR: 1955

— = 500'





INQUIRY #: 7469958.12

YEAR: 1950

— = 500'





INQUIRY #: 7469958.12

YEAR: 1940

— = 500'





INQUIRY #: 7469958.12

YEAR: 1937

— = 500'



East End Park

1200 N Alston Avenue
Durham, NC 27701

Inquiry Number: 7469958.9s
October 13, 2023

The EDR Radius Map™ Report with GeoCheck®



6 Armstrong Road, 4th floor
Shelton, CT 06484
Toll Free: 800.352.0050
www.edrnet.com

TABLE OF CONTENTS

<u>SECTION</u>	<u>PAGE</u>
Executive Summary	ES1
Overview Map	2
Detail Map	3
Map Findings Summary	4
Map Findings	8
Orphan Summary	282
Zip Scan Report	ZIP-1
Government Records Searched/Data Currency Tracking	GR-1
 <u>GEOCHECK ADDENDUM</u>	
Physical Setting Source Addendum	A-1
Physical Setting Source Summary	A-2
Physical Setting Source Map	A-8
Physical Setting Source Map Findings	A-9
Physical Setting Source Records Searched	PSGR-1

Thank you for your business.
Please contact EDR at 1-800-352-0050
with any questions or comments.

Disclaimer - Copyright and Trademark Notice

This Report contains certain information obtained from a variety of public and other sources reasonably available to Environmental Data Resources, LLC. It cannot be concluded from this Report that coverage information for the target and surrounding properties does not exist from other sources. This Report is provided on an "AS IS", "AS AVAILABLE" basis. **NO WARRANTY EXPRESS OR IMPLIED IS MADE WHATSOEVER IN CONNECTION WITH THIS REPORT. ENVIRONMENTAL DATA RESOURCES, LLC AND ITS SUBSIDIARIES, AFFILIATES AND THIRD PARTY SUPPLIERS DISCLAIM ALL WARRANTIES, OF ANY KIND OR NATURE, EXPRESS OR IMPLIED, ARISING OUT OF OR RELATED TO THIS REPORT OR ANY OF THE DATA AND INFORMATION PROVIDED IN THIS REPORT, INCLUDING WITHOUT LIMITATION, ANY WARRANTIES REGARDING ACCURACY, QUALITY, CORRECTNESS, COMPLETENESS, COMPREHENSIVENESS, SUITABILITY, MERCHANTABILITY, FITNESS FOR A PARTICULAR PURPOSE, TITLE, NON-INFRINGEMENT, MISAPPROPRIATION, OR OTHERWISE. ALL RISK IS ASSUMED BY THE USER. IN NO EVENT SHALL ENVIRONMENTAL DATA RESOURCES, LLC OR ITS SUBSIDIARIES, AFFILIATES OR THIRD PARTY SUPPLIERS BE LIABLE TO ANYONE FOR ANY DIRECT, INCIDENTAL, INDIRECT, SPECIAL, CONSEQUENTIAL OR OTHER DAMAGES OF ANY TYPE OR KIND (INCLUDING BUT NOT LIMITED TO LOSS OF PROFITS, LOSS OF USE, OR LOSS OF DATA) INFORMATION PROVIDED IN THIS REPORT.** Any analyses, estimates, ratings, environmental risk levels, or risk codes provided in this Report are provided for illustrative purposes only, and are not intended to provide, nor should they be interpreted as providing any facts regarding, or prediction or forecast of, any environmental risk for any property. Only an assessment performed by a qualified environmental professional can provide findings, opinions or conclusions regarding the environmental risk or conditions in, on or at any property.

Copyright 2023 by Environmental Data Resources, LLC. All rights reserved. Reproduction in any media or format, in whole or in part, of any report or map of Environmental Data Resources, LLC, or its affiliates, is prohibited without prior written permission.

EDR and its logos (including Sanborn and Sanborn Map) are trademarks of Environmental Data Resources, LLC or its affiliates. All other trademarks used herein are the property of their respective owners.

EXECUTIVE SUMMARY

A search of available environmental records was conducted by Environmental Data Resources, Inc (EDR). The report was designed to assist parties seeking to meet the search requirements of EPA's Standards and Practices for All Appropriate Inquiries (40 CFR Part 312), the ASTM Standard Practice for Environmental Site Assessments (E1527 - 21), the ASTM Standard Practice for Environmental Site Assessments for Forestland or Rural Property (E2247 - 16), the ASTM Standard Practice for Limited Environmental Due Diligence: Transaction Screen Process (E1528 - 22) or custom requirements developed for the evaluation of environmental risk associated with a parcel of real estate.

TARGET PROPERTY INFORMATION

ADDRESS

1200 N ALSTON AVENUE
DURHAM, NC 27701

COORDINATES

Latitude (North): 35.9971520 - 35° 59' 49.74"
Longitude (West): 78.8849840 - 78° 53' 5.94"
Universal Tranverse Mercator: Zone 17
UTM X (Meters): 690646.2
UTM Y (Meters): 3985500.8
Elevation: 336 ft. above sea level

USGS TOPOGRAPHIC MAP ASSOCIATED WITH TARGET PROPERTY

Target Property Map: Version Date:	13846639 SOUTHWEST DURHAM, NC 2019
Northeast Map: Version Date:	13839838 NORTHEAST DURHAM, NC 2019
Southeast Map: Version Date:	13846637 SOUTHEAST DURHAM, NC 2019
Northwest Map: Version Date:	13840563 NORTHWEST DURHAM, NC 2019

AERIAL PHOTOGRAPHY IN THIS REPORT

Portions of Photo from:	20200711
Source:	USDA

MAPPED SITES SUMMARY

Target Property Address:
1200 N ALSTON AVENUE
DURHAM, NC 27701

Click on Map ID to see full detail.

MAP ID	SITE NAME	ADDRESS	DATABASE ACRONYMS	RELATIVE ELEVATION	DIST (ft. & mi.) DIRECTION
A1	DURHAM SIGNAL AND SI	1200 NORTH ALSTON AV	LAST, IMD		TP
A2	SIGN AND SIGNAL SHOP	1200 N ALSTON AVENUE	US BROWNFIELDS		TP
A3	SIGN AND SIGNAL SHOP	1200 N ALSTON AVENUE	FINDS		TP
Reg	ARMY RESEARCH LAB G		DOD	Same	3903, 0.739, West
Reg	DAUGHERTY CHEM CO		NC HSDS	Same	3605, 0.683, SW
Reg	CONTINENTAL FOREST I		NC HSDS	Same	2026, 0.384, SW
Reg	DURHAM COAL GAS PLAN		NC HSDS	Same	497, 0.094, West
Reg	SOUTHCHEM		NC HSDS	Same	3239, 0.613, NNE
Reg	MAJOR CHEMICAL CO.		NC HSDS	Same	3363, 0.637, North
B4	STREET MAINT.-CITY O	1100 NORTH ALSTON AV	UST	Higher	1 ft.
B5	DURHAM,CITY OF,PROP.	F	LUST	Higher	1 ft.
C6	DURHAM STREET MAINT	1101 GILBERT ST.	LUST, IMD	Higher	134, 0.025, SSW
D7	CENTRAL CAROLINA FAR	1000 GILBERT ST	EDR Hist Auto	Lower	220, 0.042, South
8	MALIENDERS BODY SHOP	1008 CALVIN	EDR Hist Auto	Higher	246, 0.047, SE
C9	SOUTHERN STATES CO-O	1003 GILBERT STREET	UST	Higher	251, 0.048, SW
E10	ADAMS INVESTMENT PRO	813 HOLLOWAY ST	LUST	Higher	407, 0.077, SSW
E11	RIGSBEE'S W D SINCLAI	813 HOLLOWAY	EDR Hist Auto	Higher	407, 0.077, SSW
D12	BP - FOOD MART	1002 N ALSTON AVE.	LUST	Higher	414, 0.078, SSW
D13	ALSTON AVENUE AMOCO	1002 N ALSTON AV	EDR Hist Auto	Higher	414, 0.078, SSW
D14	ALSTON AVE	1002 NORTH ALSTON AV	UST, Financial Assurance	Higher	414, 0.078, SSW
F15	SOUTHERN STATES LAB	901 MALLARD ST	RCRA NonGen / NLR	Higher	454, 0.086, West
F16	SOUTHERN STATES FEED	901 MALLARD AVE.	UST	Higher	454, 0.086, West
E17	LOWES AMOCO SERV	1002 ALSTON AVE N	EDR Hist Auto	Higher	467, 0.088, SSW
E18	VERIZON MANHOLE #11	HOLLOWAY STREET & AL	IMD	Higher	471, 0.089, SSW
G19	FIRSTMARK AEROSPACE		PFAS ECHO	Lower	495, 0.094, South
G20	HONEYWELL COMPONENTS	921 HOLLOWAY ST.	SHWS, IMD	Lower	508, 0.096, SSE
G21	HONEYWELL COMPONENTS	921 HOLLOWAY STREET	LAST	Lower	508, 0.096, SSE
G22	TECSTAR ELECTRO SYST	921 HOLLOWAY ST	RCRA NonGen / NLR	Lower	508, 0.096, SSE
G23	HONEYWELL COMPONENTS	921 HOLLOWAY ST.	LAST	Lower	508, 0.096, SSE
G24	DOBY CLNS	1005 HOLLOWAY	EDR Hist Cleaner	Higher	565, 0.107, SSE
G25	MODEL LAUNDRY	1005 HOLLOWAY ST	DRYCLEANERS	Higher	565, 0.107, SSE
H26	DURHAM GAS PLANT	917 GILBERT ST	INST CONTROL	Higher	575, 0.109, WSW
E27	EVANS, EARL M - PROP	810 HOLLOWAY ST.	LUST	Higher	585, 0.111, SSW
G28	CHURCH OF EPHEBUS/MO	1001 HOLLOWAY STREET	LAST, IMD	Higher	589, 0.112, SSE
G29	MODEL CLEANERS	1001 HOLLOWAY ST	RCRA NonGen / NLR	Higher	589, 0.112, SSE
G30	NCDSCA DC320007(MOD	1001 HOLLOWAY ST	RCRA-VSQG	Higher	589, 0.112, SSE
G31	MODEL LAUNDRY OF DUR	1001 HOLLOWAY STREET	DRYCLEANERS	Higher	589, 0.112, SSE
G32	DURHAM CLEANERS & LA	1001 HOLLOWAY ST	EDR Hist Cleaner	Higher	589, 0.112, SSE
G33	1003 05 PETER PAN DR	1003 HOLLOWAY	EDR Hist Cleaner	Higher	622, 0.118, SSE

MAPPED SITES SUMMARY

Target Property Address:
1200 N ALSTON AVENUE
DURHAM, NC 27701

Click on Map ID to see full detail.

MAP ID	SITE NAME	ADDRESS	DATABASE ACRONYMS	RELATIVE ELEVATION	DIST (ft. & mi.) DIRECTION
G34	DOBY CLEANERS	1003 HOLLOWAY	DRYCLEANERS	Higher	622, 0.118, SSE
H35	DURHAM COAL GASIFICA	708 GILBERT STREET	SEMS-ARCHIVE	Higher	681, 0.129, WSW
36	TOBACCO ROAD REALTY,	1114 N. HYDE PARK AV	LUST, INST CONTROL	Higher	708, 0.134, East
H37	DURHAM GAS PLANT	812 MALLARD AVENUE	INST CONTROL	Higher	764, 0.145, WSW
H38	COUNTER CULTURE COFF	812 MALLARD AVENUE	BROWNFIELDS	Higher	764, 0.145, WSW
H39	COUNTER CULTURE COFF	812 MALLARD AVE	SHWS, VCP, NPDES	Higher	764, 0.145, WSW
I40	HONEYCUTT OF DURHAM	1019 HOLLOWAY STREET	IMD	Higher	798, 0.151, SE
I41	SHANKLE LAUNDERETTE	1028 HOLLOWAY	DRYCLEANERS	Higher	1004, 0.190, SE
J42	GOLDEN POULTRY-PEARL	918 PEARL ST.	LUST, IMD	Higher	1015, 0.192, West
K43	LEHIGH CEMENT DURHAM	1031 DREW ST.	IMD	Lower	1111, 0.210, NNE
K44	LEHIGH PORTLAND CEME	1031 DREW STREET	LUST, UST, IMD	Lower	1111, 0.210, NNE
L45	TOWN AND COUNTRY CON	801 NORTH ALSTON AVE	IMD	Higher	1120, 0.212, SSW
L46	TOWN N COUNTRY 6	801 NORTH ALSTON AVE	UST	Higher	1120, 0.212, SSW
M47	CANADY'S AUTO CLEANI	HOLLOWAY AND HYDE PA	UST, Financial Assurance	Higher	1141, 0.216, SE
M48	KIPP DURHAM COLLEGE	1107 HOLLOWAY ST	RCRA NonGen / NLR, FINDS, ECHO	Higher	1183, 0.224, SE
49	DURHAM MGP	708 GILBERT STREET	EDR MGP	Higher	1186, 0.225, WSW
L50	LIBERTY STREET SITE	812 LIBERTY STREET	US BROWNFIELDS	Higher	1191, 0.226, SSW
J51	AMERICAN DRY CLEANER	700 MALLARD AVE	DRYCLEANERS	Higher	1248, 0.236, West
J52	GOLD KIST EGGS	700 MALLARD AVENUE	UST	Higher	1248, 0.236, West
J53	AMERICAN DRY CLEANER	700 MALLARD AVE	RCRA NonGen / NLR	Higher	1248, 0.236, West
L54	RITE-WAY LAUNDRY & D	706 NORTH ALSTON AVE	DRYCLEANERS	Higher	1311, 0.248, South
L55	CAROCO #1-HOPKINS&N.	702 N. ALSTON AVE.	LUST, LAST, LUST TRUST, INST CONTROL, IMD	Higher	1342, 0.254, South
L56	CAROCO #1-HOPKINS&N.	702 N. ALSTON AVE.	IMD	Higher	1342, 0.254, South
57	MILLSAP PROPERTY (CA	1603 NORTH ALSTON AV	LUST, INST CONTROL	Higher	1462, 0.277, NNW
58	DURHAM STREET MAINT	ALSTON-GILBERT ST.	LUST, IMD	Higher	1561, 0.296, South
59	DURHAM LOT NORFOLK S	LIBERTY AND RAILROAD	LUST, INST CONTROL, IMD	Higher	1653, 0.313, SW
N60	IKNER PROPERTY	1107 N. DRIVER STREE	LUST, LUST TRUST	Higher	1684, 0.319, East
N61	CLARK PROPERTY, (WEN	1109 DRIVER STREET	LUST	Higher	1687, 0.320, East
O62	JIM'S SOLARGUARDS	700 EAST GEER ST.	LUST, IMD	Higher	1843, 0.349, NNE
P63	TAYLOR STREET TBA	800 TAYLOR STREET	US BROWNFIELDS	Higher	1870, 0.354, SSW
P64	OCORO ENTERPRISES	800 TAYLOR STREET	SWRCY	Higher	1870, 0.354, SSW
O65	EAST GEER STREET (71	714 EAST GEER STREET	LAST	Higher	1891, 0.358, NNE
66	AAMCO (FORMERLY), AV	1214 AVONDALE DRIVE	LUST, IMD	Higher	2141, 0.405, NNE
Q67	HAFFORD PROPERTY (KR	1606 ROSETTA DRIVE	LAST	Higher	2188, 0.414, NNW
Q68	HAFFORD PROPERTY (KR	1606 ROSETTA DRIVED	IMD	Higher	2188, 0.414, NNW
R69	INTERNATIONAL PAPER	923 FRANKLIN ST.	SHWS, LAST, INST CONTROL, IMD	Higher	2207, 0.418, SSW
R70	INTERNATIONAL PAPER	923 FRANKLIN ST	SEMS-ARCHIVE, LUST, UST, RCRA NonGen / NLR	Higher	2208, 0.418, SSW
R71	INTERNATIONAL PAPER	923 FRANKLIN STREET	IMD	Higher	2228, 0.422, SSW
S72	COLVARD OUTDOOR EQUI	802 EAST GEER STREET	LUST, UST, IMD	Higher	2279, 0.432, NE

MAPPED SITES SUMMARY

Target Property Address:
1200 N ALSTON AVENUE
DURHAM, NC 27701

Click on Map ID to see full detail.

MAP ID	SITE NAME	ADDRESS	DATABASE ACRONYMS	RELATIVE ELEVATION	DIST (ft. & mi.) DIRECTION
S73	COLVARD OUTDOOR EQUI	802 E GEER STREET	LUST TRUST	Higher	2279, 0.432, NE
74	BARNES AVENUE (509)	509 BARNES AVENUE	LAST, IMD	Higher	2314, 0.438, South
75	SLABODNICK PROPERTY	1103 ALMA STREET	LUST	Higher	2385, 0.452, East
T76	HOLLOWAY STUDIOS	218 N DILLARD ST	LUST, NPDES	Higher	2391, 0.453, WSW
T77	DILLARD HOLLOWAY	218 NORTH DILLARD ST	INST CONTROL	Higher	2391, 0.453, WSW
T78	DILLARD HOLLOWAY	218 NORTH DILLARD ST	LUST	Higher	2391, 0.453, WSW
S79	SPEEDWAY #6971	803 EAST GEER STREET	LUST, LUST TRUST, UST, IMD, Financial Assurance	Higher	2399, 0.454, NE
U80	PROPOSED ELLIOTT SQ.	310 MALLARD AVE	US BROWNFIELDS	Higher	2495, 0.473, West
81	UNION MISSIONARY BAP	N ROXBORO AND DOWD S	LUST, IMD	Higher	2502, 0.474, WNW
T82	DILLARD STREET PROPE	212 NORTH DILLARD ST	US BROWNFIELDS	Higher	2512, 0.476, WSW
83	DURHAM CITY OF - TRA	E. GEER ST/ MIAMI BL	HIST LF	Higher	2517, 0.477, NE
V84	TAYLOR PROPERTY (CLA	408 NORTH HYDE PARK	LUST	Higher	2520, 0.477, SSE
V85	TAYLOR PROPERTY, CLA	408 HYDE PARK AVE	LUST, LUST TRUST	Higher	2520, 0.477, SSE
W86	STARLING ENTERPRISES	ALSTON AVE & WORTH S	LUST, IMD	Higher	2528, 0.479, SSW
U87	PROPOSED ELLIOTT SQ.	308 MALLARD AVE	US BROWNFIELDS	Higher	2553, 0.484, West
88	FARM FRESH	1414-1418 AVONDALE D	LUST, IMD	Higher	2555, 0.484, North
U89	PROPOSED ELLIOTT SQ.	607 N QUEEN ST	US BROWNFIELDS	Higher	2566, 0.486, West
U90	PROPOSED ELLIOTT SQ.	603 N QUEEN ST	US BROWNFIELDS	Higher	2587, 0.490, West
U91	PROPOSED ELLIOTT SQ.	306 MALLARD AVE	US BROWNFIELDS	Higher	2604, 0.493, West
U92	PROPOSED ELLIOTT SQ.	601 N QUEEN ST	US BROWNFIELDS	Higher	2620, 0.496, West
W93	FEW PROPERTY (RANDOL	203 N. ALSTON AVE.	LUST, IMD	Higher	2623, 0.497, SSW
W94	DURHAM HOUSING AUTHO	1103 MORNING GLORY A	LAST, IMD	Higher	2628, 0.498, SSW
95	CHATHAM PLAZA PROPER	1108 E MAIN ST	SHWS	Higher	3148, 0.596, SSW
96	DAUGHERTY CHEMICAL C	307 WALKER STREET	SHWS	Higher	3222, 0.610, SW
97	SOUTHCHEM LANDFILL	722 EAST MARKHAM AVE	SHWS	Higher	3465, 0.656, NNE
98	SCARBOROUGH & HARGET	306 SOUTH ROXBORO ST	SHWS, IMD	Higher	4194, 0.794, WSW
99	HUNT ST CHROMIUM CON	214 AND 216 HUNT ST	SHWS	Higher	4470, 0.847, WNW
100	BENCHMARK MATERIALS	311 S. PLUM ST	SHWS, LAST, LUST, IMD	Higher	4921, 0.932, South
101	USA RESERVE XVIII AI	724 FOSTER ST	SEMS-ARCHIVE, SHWS, LUST	Higher	5102, 0.966, WNW

EXECUTIVE SUMMARY

TARGET PROPERTY SEARCH RESULTS

The target property was identified in the following records. For more information on this property see page 8 of the attached EDR Radius Map report:

Site	Database(s)	EPA ID
DURHAM SIGNAL AND SI 1200 NORTH ALSTON AV DURHAM, NC 27701	LAST Incident Number: 85793 Current Status: C IMD Facility Id: 85793	N/A
SIGN AND SIGNAL SHOP 1200 N ALSTON AVENUE DURHAM, NC 27701	US BROWNFIELDS ACRES property ID: 216661	N/A
SIGN AND SIGNAL SHOP 1200 N ALSTON AVENUE DURHAM, NC 27701	FINDS Registry ID:: 110070261979	N/A

DATABASES WITH NO MAPPED SITES

No mapped sites were found in EDR's search of available ("reasonably ascertainable ") government records either on the target property or within the search radius around the target property for the following databases:

STANDARD ENVIRONMENTAL RECORDS

Lists of Federal NPL (Superfund) sites

NPL..... National Priority List
 Proposed NPL..... Proposed National Priority List Sites
 NPL LIENS..... Federal Superfund Liens

Lists of Federal Delisted NPL sites

Delisted NPL..... National Priority List Deletions

Lists of Federal sites subject to CERCLA removals and CERCLA orders

FEDERAL FACILITY..... Federal Facility Site Information listing
 SEMS..... Superfund Enterprise Management System

Lists of Federal RCRA facilities undergoing Corrective Action

CORRACTS..... Corrective Action Report

EXECUTIVE SUMMARY

Lists of Federal RCRA TSD facilities

RCRA-TSDF..... RCRA - Treatment, Storage and Disposal

Lists of Federal RCRA generators

RCRA-LQG..... RCRA - Large Quantity Generators

RCRA-SQG..... RCRA - Small Quantity Generators

Federal institutional controls / engineering controls registries

LUCIS..... Land Use Control Information System

US ENG CONTROLS..... Engineering Controls Sites List

US INST CONTROLS..... Institutional Controls Sites List

Federal ERNS list

ERNS..... Emergency Response Notification System

Lists of state and tribal landfills and solid waste disposal facilities

SWF/LF..... List of Solid Waste Facilities

DEBRIS..... Solid Waste Active Disaster Debris Sites Listing

OLI..... Old Landfill Inventory

LCID..... Land-Clearing and Inert Debris (LCID) Landfill Notifications

Lists of state and tribal leaking storage tanks

INDIAN LUST..... Leaking Underground Storage Tanks on Indian Land

Lists of state and tribal registered storage tanks

FEMA UST..... Underground Storage Tank Listing

AST..... AST Database

INDIAN UST..... Underground Storage Tanks on Indian Land

Lists of state and tribal voluntary cleanup sites

INDIAN VCP..... Voluntary Cleanup Priority Listing

ADDITIONAL ENVIRONMENTAL RECORDS

Local Lists of Landfill / Solid Waste Disposal Sites

INDIAN ODI..... Report on the Status of Open Dumps on Indian Lands

DEBRIS REGION 9..... Torres Martinez Reservation Illegal Dump Site Locations

ODI..... Open Dump Inventory

IHS OPEN DUMPS..... Open Dumps on Indian Land

Local Lists of Hazardous waste / Contaminated Sites

US HIST CDL..... Delisted National Clandestine Laboratory Register

US CDL..... National Clandestine Laboratory Register

EXECUTIVE SUMMARY

Local Land Records

LIENS 2..... CERCLA Lien Information

Records of Emergency Release Reports

HMIRS..... Hazardous Materials Information Reporting System
SPILLS..... Spills Incident Listing
SPILLS 90..... SPILLS 90 data from FirstSearch
SPILLS 80..... SPILLS 80 data from FirstSearch

Other Ascertainable Records

FUDS..... Formerly Used Defense Sites
SCRD DRYCLEANERS..... State Coalition for Remediation of Drycleaners Listing
US FIN ASSUR..... Financial Assurance Information
EPA WATCH LIST..... EPA WATCH LIST
2020 COR ACTION..... 2020 Corrective Action Program List
TSCA..... Toxic Substances Control Act
TRIS..... Toxic Chemical Release Inventory System
SSTS..... Section 7 Tracking Systems
ROD..... Records Of Decision
RMP..... Risk Management Plans
RAATS..... RCRA Administrative Action Tracking System
PRP..... Potentially Responsible Parties
PADS..... PCB Activity Database System
ICIS..... Integrated Compliance Information System
FTTS..... FIFRA/ TSCA Tracking System - FIFRA (Federal Insecticide, Fungicide, & Rodenticide Act)/TSCA (Toxic Substances Control Act)
MLTS..... Material Licensing Tracking System
COAL ASH DOE..... Steam-Electric Plant Operation Data
COAL ASH EPA..... Coal Combustion Residues Surface Impoundments List
PCB TRANSFORMER..... PCB Transformer Registration Database
RADINFO..... Radiation Information Database
HIST FTTS..... FIFRA/TSCA Tracking System Administrative Case Listing
DOT OPS..... Incident and Accident Data
CONSENT..... Superfund (CERCLA) Consent Decrees
INDIAN RESERV..... Indian Reservations
FUSRAP..... Formerly Utilized Sites Remedial Action Program
UMTRA..... Uranium Mill Tailings Sites
LEAD SMELTERS..... Lead Smelter Sites
US AIRS..... Aerometric Information Retrieval System Facility Subsystem
US MINES..... Mines Master Index File
ABANDONED MINES..... Abandoned Mines
MINES MRDS..... Mineral Resources Data System
DOCKET HWC..... Hazardous Waste Compliance Docket Listing
UXO..... Unexploded Ordnance Sites
ECHO..... Enforcement & Compliance History Information
FUELS PROGRAM..... EPA Fuels Program Registered Listing
PFAS NPL..... Superfund Sites with PFAS Detections Information
PFAS FEDERAL SITES..... Federal Sites PFAS Information
PFAS TRIS..... List of PFAS Added to the TRI
PFAS TSCA..... PFAS Manufacture and Imports Information
PFAS RCRA MANIFEST..... PFAS Transfers Identified In the RCRA Database Listing

EXECUTIVE SUMMARY

PFAS ATSDR.....	PFAS Contamination Site Location Listing
PFAS WQP.....	Ambient Environmental Sampling for PFAS
PFAS NPDES.....	Clean Water Act Discharge Monitoring Information
PFAS ECHO FIRE TRAINING.....	Facilities in Industries that May Be Handling PFAS Listing
PFAS PART 139 AIRPORT.....	All Certified Part 139 Airports PFAS Information Listing
AQUEOUS FOAM NRC.....	Aqueous Foam Related Incidents Listing
BIOSOLIDS.....	ICIS-NPDES Biosolids Facility Data
PFAS.....	PFAS Contamination Site Listing
AIRS.....	Air Quality Permit Listing
ASBESTOS.....	Asbestos Permits & Notifications Information
CCB.....	Coal Ash Structural Fills (CCB) Listing
COAL ASH.....	Coal Ash Disposal Sites
Financial Assurance.....	Financial Assurance Information Listing
NPDES.....	NPDES Facility Location Listing
PCSRP.....	Petroleum-Contaminated Soil Remediation Permits
SEPT HAULERS.....	Permitted Septage Haulers Listing
UIC.....	Underground Injection Wells Listing
AOP.....	Animal Operation Permits Listing

EDR RECOVERED GOVERNMENT ARCHIVES

Exclusive Recovered Govt. Archives

RGA HWS.....	Recovered Government Archive State Hazardous Waste Facilities List
RGA LF.....	Recovered Government Archive Solid Waste Facilities List
RGA LUST.....	Recovered Government Archive Leaking Underground Storage Tank

SURROUNDING SITES: SEARCH RESULTS

Surrounding sites were identified in the following databases.

Elevations have been determined from the USGS Digital Elevation Model and should be evaluated on a relative (not an absolute) basis. Relative elevation information between sites of close proximity should be field verified. Sites with an elevation equal to or higher than the target property have been differentiated below from sites with an elevation lower than the target property.

Page numbers and map identification numbers refer to the EDR Radius Map report where detailed data on individual sites can be reviewed.

Sites listed in ***bold italics*** are in multiple databases.

Unmappable (orphan) sites are not considered in the foregoing analysis.

STANDARD ENVIRONMENTAL RECORDS

Lists of Federal CERCLA sites with NFRAP

SEMS-ARCHIVE: SEMS-ARCHIVE (Superfund Enterprise Management System Archive) tracks sites that have no further interest under the Federal Superfund Program based on available information. The list was formerly known as the CERCLIS-NFRAP, renamed to SEMS ARCHIVE by the EPA in 2015. EPA may perform a minimal level of assessment work at a site while it is archived if site conditions change and/or new information becomes available. Archived sites have been removed and archived from the inventory of SEMS sites. Archived status indicates that, to the best of EPA's knowledge, assessment at a site has been completed and that EPA has determined no further steps will be taken to list the site on the National Priorities List (NPL), unless

EXECUTIVE SUMMARY

information indicates this decision was not appropriate or other considerations require a recommendation for listing at a later time. The decision does not necessarily mean that there is no hazard associated with a given site; it only means that, based upon available information, the location is not judged to be potential NPL site.

A review of the SEMS-ARCHIVE list, as provided by EDR, and dated 06/22/2023 has revealed that there are 2 SEMS-ARCHIVE sites within approximately 0.5 miles of the target property.

<u>Equal/Higher Elevation</u>	<u>Address</u>	<u>Direction / Distance</u>	<u>Map ID</u>	<u>Page</u>
DURHAM COAL GASIFICA Site ID: 0405475 EPA Id: NCD986173938	708 GILBERT STREET	WSW 1/8 - 1/4 (0.129 mi.)	H35	86
INTERNATIONAL PAPER Site ID: 0402942 EPA Id: NCD091568279	923 FRANKLIN ST	SSW 1/4 - 1/2 (0.418 mi.)	R70	166

Lists of Federal RCRA generators

RCRA-VSQG: RCRAInfo is EPA's comprehensive information system, providing access to data supporting the Resource Conservation and Recovery Act (RCRA) of 1976 and the Hazardous and Solid Waste Amendments (HSWA) of 1984. The database includes selective information on sites which generate, transport, store, treat and/or dispose of hazardous waste as defined by the Resource Conservation and Recovery Act (RCRA). Very small quantity generators (VSQGs) generate less than 100 kg of hazardous waste, or less than 1 kg of acutely hazardous waste per month.

A review of the RCRA-VSQG list, as provided by EDR, and dated 07/24/2023 has revealed that there is 1 RCRA-VSQG site within approximately 0.25 miles of the target property.

<u>Equal/Higher Elevation</u>	<u>Address</u>	<u>Direction / Distance</u>	<u>Map ID</u>	<u>Page</u>
NCDSCA DC320007(MOD EPA ID:: NCR000148536	1001 HOLLOWAY ST	SSE 0 - 1/8 (0.112 mi.)	G30	78

Lists of state- and tribal (Superfund) equivalent sites

NC HSDS: The Hazardous Substance Disposal Sites list contains locations of uncontrolled and unregulated hazardous waste sites. The file contains sites on the national priority list as well as the state priority list. The data source is the North Carolina Center for Geographic Information and Analysis.

A review of the NC HSDS list, as provided by EDR, and dated 08/09/2011 has revealed that there are 5 NC HSDS sites within approximately 1 mile of the target property.

<u>Equal/Higher Elevation</u>	<u>Address</u>	<u>Direction / Distance</u>	<u>Map ID</u>	<u>Page</u>
DAUGHERTY CHEM CO		SW 1/2 - 1 (0.683 mi.)	0	20
CONTINENTAL FOREST I		SW 1/4 - 1/2 (0.384 mi.)	0	21
DURHAM COAL GAS PLAN		W 0 - 1/8 (0.094 mi.)	0	21
SOUTHCHEM		NNE 1/2 - 1 (0.613 mi.)	0	21
MAJOR CHEMICAL CO.		N 1/2 - 1 (0.637 mi.)	0	22

EXECUTIVE SUMMARY

Lists of state- and tribal hazardous waste facilities

SHWS: The State Hazardous Waste Sites records are the states' equivalent to CERCLIS. These sites may or may not already be listed on the federal CERCLIS list. Priority sites planned for cleanup using state funds (state equivalent of Superfund) are identified along with sites where cleanup will be paid for by potentially responsible parties. The data come from the Department of Environment & Natural Resources' Inactive Hazardous Sites Program.

A review of the SHWS list, as provided by EDR, and dated 05/31/2023 has revealed that there are 10 SHWS sites within approximately 1 mile of the target property.

<u>Equal/Higher Elevation</u>	<u>Address</u>	<u>Direction / Distance</u>	<u>Map ID</u>	<u>Page</u>
COUNTER CULTURE COFF Facility Id: NCD986173938	812 MALLARD AVE	WSW 1/8 - 1/4 (0.145 mi.)	H39	90
INTERNATIONAL PAPER Facility Id: NCD091568279	923 FRANKLIN ST.	SSW 1/4 - 1/2 (0.418 mi.)	R69	162
CHATHAM PLAZA PROPER Facility Id: NONCD0003133	1108 E MAIN ST	SSW 1/2 - 1 (0.596 mi.)	95	270
DAUGHERTY CHEMICAL C Facility Id: NCD080885551	307 WALKER STREET	SW 1/2 - 1 (0.610 mi.)	96	270
SOUTHCHEM LANDFILL Facility Id: NCD980503148	722 EAST MARKHAM AVE	NNE 1/2 - 1 (0.656 mi.)	97	271
SCARBOROUGH & HARGET Facility Id: NONCD0002449	306 SOUTH ROXBORO ST	WSW 1/2 - 1 (0.794 mi.)	98	271
HUNT ST CHROMIUM CON Facility Id: NONCD0003096	214 AND 216 HUNT ST	WNW 1/2 - 1 (0.847 mi.)	99	273
BENCHMARK MATERIALS Facility Id: NONCD0001337	311 S. PLUM ST	S 1/2 - 1 (0.932 mi.)	100	273
USA RESERVE XVIII AI Facility Id: NC9210022787	724 FOSTER ST	WNW 1/2 - 1 (0.966 mi.)	101	278
<u>Lower Elevation</u>	<u>Address</u>	<u>Direction / Distance</u>	<u>Map ID</u>	<u>Page</u>
HONEYWELL COMPONENTS Facility Id: NCD003198520	921 HOLLOWAY ST.	SSE 0 - 1/8 (0.096 mi.)	G20	43

Lists of state and tribal leaking storage tanks

LAST: A listing of leaking aboveground storage tank site locations.

A review of the LAST list, as provided by EDR, and dated 04/28/2023 has revealed that there are 9 LAST sites within approximately 0.5 miles of the target property.

<u>Equal/Higher Elevation</u>	<u>Address</u>	<u>Direction / Distance</u>	<u>Map ID</u>	<u>Page</u>
CHURCH OF EPHESUS/MO Incident Number: 86120 Current Status: C	1001 HOLLOWAY STREET	SSE 0 - 1/8 (0.112 mi.)	G28	73
CAROCO #1-HOPKINS&N.	702 N. ALSTON AVE.	S 1/4 - 1/2 (0.254 mi.)	L55	120

EXECUTIVE SUMMARY

Close Out: 12/03/2015 Incident Number: 3644 Current Status: C				
EAST GEER STREET (71 Incident Number: 87859 Current Status: C	714 EAST GEER STREET	NNE 1/4 - 1/2 (0.358 mi.)	O65	153
HAFFORD PROPERTY (KR Close Out: 09/29/2020 Incident Number: 95785 Current Status: C	1606 ROSETTA DRIVE	NNW 1/4 - 1/2 (0.414 mi.)	Q67	158
INTERNATIONAL PAPER Close Out: 10/28/2016 Incident Number: 85132 Current Status: C	923 FRANKLIN ST.	SSW 1/4 - 1/2 (0.418 mi.)	R69	162
BARNES AVENUE (509) Incident Number: 86685 Current Status: C	509 BARNES AVENUE	S 1/4 - 1/2 (0.438 mi.)	74	218
DURHAM HOUSING AUTHO Incident Number: 86589 Current Status: C	1103 MORNING GLORY A	SSW 1/4 - 1/2 (0.498 mi.)	W94	267

<u>Lower Elevation</u>	<u>Address</u>	<u>Direction / Distance</u>	<u>Map ID</u>	<u>Page</u>
HONEYWELL COMPONENTS Incident Number: 86358 Current Status: C	921 HOLLOWAY STREET	SSE 0 - 1/8 (0.096 mi.)	G21	46
HONEYWELL COMPONENTS Incident Number: 17734 Current Status: C	921 HOLLOWAY ST.	SSE 0 - 1/8 (0.096 mi.)	G23	68

LUST: The Leaking Underground Storage Tank Incidents Management Database contains an inventory of reported leaking underground storage tank incidents. The data come from the Department of Environment, & Natural Resources' Incidents by Address.

A review of the LUST list, as provided by EDR, and dated 07/28/2023 has revealed that there are 28 LUST sites within approximately 0.5 miles of the target property.

<u>Equal/Higher Elevation</u>	<u>Address</u>	<u>Direction / Distance</u>	<u>Map ID</u>	<u>Page</u>
DURHAM,CITY OF,PROP. Incident Phase: CO Incident Number: 33332 Current Status: File Located in House	F	0 - 1/8 (0.000 mi.)	B5	24
DURHAM STREET MAINTE Incident Phase: RE Incident Number: 3766 Current Status: File Located in House	1101 GILBERT ST.	SSW 0 - 1/8 (0.025 mi.)	C6	25
ADAMS INVESTMENT PRO Incident Number: 39453 Current Status: File Located in House	813 HOLLOWAY ST	SSW 0 - 1/8 (0.077 mi.)	E10	31
BP - FOOD MART	1002 N ALSTON AVE.	SSW 0 - 1/8 (0.078 mi.)	D12	32

EXECUTIVE SUMMARY

Incident Number: 39455				
Current Status: File Located in House				
EVANS, EARL M - PROP	810 HOLLOWAY ST.	SSW 0 - 1/8 (0.111 mi.)	E27	71
Incident Number: 39451				
Current Status: File Located in House				
TOBACCO ROAD REALTY,	1114 N. HYDE PARK AV	E 1/8 - 1/4 (0.134 mi.)	36	87
Incident Number: 39991				
Current Status: File Located in House				
GOLDEN POULTRY-PEARL	918 PEARL ST.	W 1/8 - 1/4 (0.192 mi.)	J42	94
Incident Phase: CO				
Incident Number: 6519				
Current Status: File Located in Archives				
CAROICO #1-HOPKINS&N.	702 N. ALSTON AVE.	S 1/4 - 1/2 (0.254 mi.)	L55	120
Incident Phase: CO				
Incident Number: 18979				
Current Status: File Located in House				
MILLSAP PROPERTY (CA	1603 NORTH ALSTON AV	NNW 1/4 - 1/2 (0.277 mi.)	57	128
Incident Phase: CO				
Incident Number: 46162				
Current Status: File Located in House				
DURHAM STREET MAINT	ALSTON-GILBERT ST.	S 1/4 - 1/2 (0.296 mi.)	58	130
Incident Phase: CO				
Incident Number: 5383				
Current Status: File Located in Archives				
DURHAM LOT NORFOLK S	LIBERTY AND RAILROAD	SW 1/4 - 1/2 (0.313 mi.)	59	133
Incident Phase: CO				
Incident Number: 26629				
Current Status: File Located in Archives				
IKNER PROPERTY	1107 N. DRIVER STREE	E 1/4 - 1/2 (0.319 mi.)	N60	137
Incident Phase: CO				
Incident Number: 33843				
Current Status: File Located in House				
CLARK PROPERTY, (WEN	1109 DRIVER STREET	E 1/4 - 1/2 (0.320 mi.)	N61	139
Incident Number: 39948				
Current Status: File Located in House				
JIM'S SOLARGUARDS	700 EAST GEER ST.	NNE 1/4 - 1/2 (0.349 mi.)	O62	140
Incident Phase: CO				
Incident Number: 5583				
Current Status: File Located in House				
AAMCO (FORMERLY), AV	1214 AVONDALE DRIVE	NNE 1/4 - 1/2 (0.405 mi.)	66	155
Incident Phase: CO				
Incident Number: 9832				
Current Status: File Located in Archives				
INTERNATIONAL PAPER	923 FRANKLIN ST	SSW 1/4 - 1/2 (0.418 mi.)	R70	166
Incident Phase: CO				
Incident Number: 20537				
Current Status: File Located in Archives				
COLVARD OUTDOOR EQUI	802 EAST GEER STREET	NE 1/4 - 1/2 (0.432 mi.)	S72	214
Incident Phase: CO				
Incident Number: 8198				

EXECUTIVE SUMMARY

Current Status: File Located in Archives				
SLABODNICK PROPERTY	1103 ALMA STREET	E 1/4 - 1/2 (0.452 mi.)	75	222
Incident Number: 39875				
Current Status: File Located in House				
HOLLOWAY STUDIOS	218 N DILLARD ST	WSW 1/4 - 1/2 (0.453 mi.)	T76	223
Incident Number: 39989				
Current Status: File Located in House				
DILLARD HOLLOWAY	218 NORTH DILLARD ST	WSW 1/4 - 1/2 (0.453 mi.)	T78	226
Incident Phase: CO				
Incident Number: 39975				
Current Status: File Located in House				
SPEEDWAY #6971	803 EAST GEER STREET	NE 1/4 - 1/2 (0.454 mi.)	S79	228
Incident Phase: RA				
Incident Number: 12849				
Current Status: File Located in House				
UNION MISSIONARY BAP	N ROXBORO AND DOWD S	WNW 1/4 - 1/2 (0.474 mi.)	81	238
Incident Phase: CO				
Incident Number: 19630				
Current Status: File Located in House				
TAYLOR PROPERTY (CLA	408 NORTH HYDE PARK	SSE 1/4 - 1/2 (0.477 mi.)	V84	245
Incident Phase: CO				
Incident Number: 39639				
Current Status: File Located in House				
TAYLOR PROPERTY, CLA	408 HYDE PARK AVE	SSE 1/4 - 1/2 (0.477 mi.)	V85	247
Incident Phase: CO				
Incident Number: 39585				
Current Status: File Located in House				
STARLING ENTERPRISES	ALSTON AVE & WORTH S	SSW 1/4 - 1/2 (0.479 mi.)	W86	248
Incident Number: 26162				
Current Status: File Located in Archives				
FARM FRESH	1414-1418 AVONDALE D	N 1/4 - 1/2 (0.484 mi.)	88	253
Incident Phase: CO				
Incident Number: 22081				
Current Status: File Located in House				
FEW PROPERTY (RANDOL	203 N. ALSTON AVE.	SSW 1/4 - 1/2 (0.497 mi.)	W93	263
Incident Phase: CO				
Incident Number: 12057				
Current Status: File Located in Archives				
Lower Elevation	Address	Direction / Distance	Map ID	Page
LEHIGH PORTLAND CEME	1031 DREW STREET	NNE 1/8 - 1/4 (0.210 mi.)	K44	99
Incident Phase: CO				
Incident Number: 5442				
Current Status: File Located in Archives				

EXECUTIVE SUMMARY

LUST TRUST: This database contains information about claims against the State Trust Funds for reimbursements for expenses incurred while remediating Leaking USTs.

A review of the LUST TRUST list, as provided by EDR, and dated 06/30/2023 has revealed that there are 5 LUST TRUST sites within approximately 0.5 miles of the target property.

<u>Equal/Higher Elevation</u>	<u>Address</u>	<u>Direction / Distance</u>	<u>Map ID</u>	<u>Page</u>
CAROCO #1-HOPKINS&N. Facility Id: 0-002188 Site ID: 18979	702 N. ALSTON AVE.	S 1/4 - 1/2 (0.254 mi.)	L55	120
IKNER PROPERTY Site ID: 33843	1107 N. DRIVER STREE	E 1/4 - 1/2 (0.319 mi.)	N60	137
COLVARD OUTDOOR EQUI Site ID: 8198	802 E GEER STREET	NE 1/4 - 1/2 (0.432 mi.)	S73	218
SPEEDWAY #6971 Facility Id: 0-015516 Site ID: 12849	803 EAST GEER STREET	NE 1/4 - 1/2 (0.454 mi.)	S79	228
TAYLOR PROPERTY, CLA Site ID: 39585	408 HYDE PARK AVE	SSE 1/4 - 1/2 (0.477 mi.)	V85	247

Lists of state and tribal registered storage tanks

UST: The Underground Storage Tank database contains registered USTs. USTs are regulated under Subtitle I of the Resource Conservation and Recovery Act (RCRA). The data come from the Department of Environment & Natural Resources' Petroleum Underground Storage Tank Database.

A review of the UST list, as provided by EDR, and dated 04/21/2023 has revealed that there are 8 UST sites within approximately 0.25 miles of the target property.

<u>Equal/Higher Elevation</u>	<u>Address</u>	<u>Direction / Distance</u>	<u>Map ID</u>	<u>Page</u>
STREET MAINT.-CITY O Facility Id: 00-0-0000016857 Tank Status: Removed	1100 NORTH ALSTON AV	0 - 1/8 (0.000 mi.)	B4	22
SOUTHERN STATES CO-O Facility Id: 00-0-0000000859 Tank Status: Removed	1003 GILBERT STREET	SW 0 - 1/8 (0.048 mi.)	C9	29
ALSTON AVE Facility Id: 00-0-0000016597 Tank Status: Removed Tank Status: Current	1002 NORTH ALSTON AV	SSW 0 - 1/8 (0.078 mi.)	D14	34
SOUTHERN STATES FEED Facility Id: 00-0-0000016493 Tank Status: Removed	901 MALLARD AVE.	W 0 - 1/8 (0.086 mi.)	F16	38
TOWN N COUNTRY 6 Facility Id: 00-0-0000016103 Tank Status: Removed	801 NORTH ALSTON AVE	SSW 1/8 - 1/4 (0.212 mi.)	L46	105
CANADY'S AUTO CLEANI Facility Id: 00-0-0000015623 Tank Status: Removed	HOLLOWAY AND HYDE PA	SE 1/8 - 1/4 (0.216 mi.)	M47	106
GOLD KIST EGGS	700 MALLARD AVENUE	W 1/8 - 1/4 (0.236 mi.)	J52	114

EXECUTIVE SUMMARY

Facility Id: 00-0-0000015397
 Tank Status: Removed

<u>Lower Elevation</u>	<u>Address</u>	<u>Direction / Distance</u>	<u>Map ID</u>	<u>Page</u>
LEHIGH PORTLAND CEME Facility Id: 00-0-0000015578 Tank Status: Removed	1031 DREW STREET	NNE 1/8 - 1/4 (0.210 mi.)	K44	99

State and tribal institutional control / engineering control registries

INST CONTROL: No Further Action Sites With Land Use Restrictions Monitoring.

A review of the INST CONTROL list, as provided by EDR, and dated 03/03/2023 has revealed that there are 8 INST CONTROL sites within approximately 0.5 miles of the target property.

<u>Equal/Higher Elevation</u>	<u>Address</u>	<u>Direction / Distance</u>	<u>Map ID</u>	<u>Page</u>
DURHAM GAS PLANT	917 GILBERT ST	WSW 0 - 1/8 (0.109 mi.)	H26	71
TOBACCO ROAD REALTY,	1114 N. HYDE PARK AV	E 1/8 - 1/4 (0.134 mi.)	36	87
DURHAM GAS PLANT	812 MALLARD AVENUE	WSW 1/8 - 1/4 (0.145 mi.)	H37	89
CAROICO #1-HOPKINS&N.	702 N. ALSTON AVE.	S 1/4 - 1/2 (0.254 mi.)	L55	120
MILLSAP PROPERTY (CA	1603 NORTH ALSTON AV	NNW 1/4 - 1/2 (0.277 mi.)	57	128
DURHAM LOT NORFOLK S	LIBERTY AND RAILROAD	SW 1/4 - 1/2 (0.313 mi.)	59	133
INTERNATIONAL PAPER	923 FRANKLIN ST.	SSW 1/4 - 1/2 (0.418 mi.)	R69	162
DILLARD HOLLOWAY	218 NORTH DILLARD ST	WSW 1/4 - 1/2 (0.453 mi.)	T77	226

Lists of state and tribal voluntary cleanup sites

VCP: Responsible Party Voluntary Action Sites from the Department of Environment and Natural Resources.

A review of the VCP list, as provided by EDR, and dated 05/31/2023 has revealed that there is 1 VCP site within approximately 0.5 miles of the target property.

<u>Equal/Higher Elevation</u>	<u>Address</u>	<u>Direction / Distance</u>	<u>Map ID</u>	<u>Page</u>
COUNTER CULTURE COFF EPA ID: NCD986173938	812 MALLARD AVE	WSW 1/8 - 1/4 (0.145 mi.)	H39	90

Lists of state and tribal brownfield sites

BROWNFIELDS: A brownfield site is an abandoned, idled, or underused property where the threat of environmental contamination has hindered its redevelopment. All of the sites in the inventory are working toward a brownfield agreement for cleanup and liability control.

A review of the BROWNFIELDS list, as provided by EDR, and dated 06/01/2023 has revealed that there is 1 BROWNFIELDS site within approximately 0.5 miles of the target property.

EXECUTIVE SUMMARY

<u>Equal/Higher Elevation</u>	<u>Address</u>	<u>Direction / Distance</u>	<u>Map ID</u>	<u>Page</u>
COUNTER CULTURE COFF Project ID: 16030-12-032	812 MALLARD AVENUE	WSW 1/8 - 1/4 (0.145 mi.)	H38	89

ADDITIONAL ENVIRONMENTAL RECORDS

Local Brownfield lists

US BROWNFIELDS: The EPA's listing of Brownfields properties from the Cleanups in My Community program, which provides information on Brownfields properties for which information is reported back to EPA, as well as areas served by Brownfields grant programs.

A review of the US BROWNFIELDS list, as provided by EDR, and dated 04/06/2023 has revealed that there are 9 US BROWNFIELDS sites within approximately 0.5 miles of the target property.

<u>Equal/Higher Elevation</u>	<u>Address</u>	<u>Direction / Distance</u>	<u>Map ID</u>	<u>Page</u>
LIBERTY STREET SITE ACRES property ID: 96503	812 LIBERTY STREET	SSW 1/8 - 1/4 (0.226 mi.)	L50	112
TAYLOR STREET TBA ACRES property ID: 165662	800 TAYLOR STREET	SSW 1/4 - 1/2 (0.354 mi.)	P63	144
PROPOSED ELLIOTT SQ. ACRES property ID: 141016	310 MALLARD AVE	W 1/4 - 1/2 (0.473 mi.)	U80	236
DILLARD STREET PROPE ACRES property ID: 216621	212 NORTH DILLARD ST	WSW 1/4 - 1/2 (0.476 mi.)	T82	241
PROPOSED ELLIOTT SQ. ACRES property ID: 141017	308 MALLARD AVE	W 1/4 - 1/2 (0.484 mi.)	U87	251
PROPOSED ELLIOTT SQ. ACRES property ID: 141015	607 N QUEEN ST	W 1/4 - 1/2 (0.486 mi.)	U89	256
PROPOSED ELLIOTT SQ. ACRES property ID: 141014	603 N QUEEN ST	W 1/4 - 1/2 (0.490 mi.)	U90	258
PROPOSED ELLIOTT SQ. ACRES property ID: 141018	306 MALLARD AVE	W 1/4 - 1/2 (0.493 mi.)	U91	260
PROPOSED ELLIOTT SQ. ACRES property ID: 141013	601 N QUEEN ST	W 1/4 - 1/2 (0.496 mi.)	U92	262

Local Lists of Landfill / Solid Waste Disposal Sites

HIST LF: A listing of solid waste facilities.

A review of the HIST LF list, as provided by EDR, and dated 11/06/2006 has revealed that there is 1 HIST LF site within approximately 0.5 miles of the target property.

<u>Equal/Higher Elevation</u>	<u>Address</u>	<u>Direction / Distance</u>	<u>Map ID</u>	<u>Page</u>
DURHAM CITY OF - TRA	E. GEER ST/ MIAMI BL	NE 1/4 - 1/2 (0.477 mi.)	83	245

EXECUTIVE SUMMARY

Facility Status: CLOSED
Facility Id: P0582

SWRCY: A listing of recycling center locations.

A review of the SWRCY list, as provided by EDR, and dated 01/31/2022 has revealed that there is 1 SWRCY site within approximately 0.5 miles of the target property.

<u>Equal/Higher Elevation</u>	<u>Address</u>	<u>Direction / Distance</u>	<u>Map ID</u>	<u>Page</u>
OCORO ENTERPRISES	800 TAYLOR STREET	SSW 1/4 - 1/2 (0.354 mi.)	P64	152

Records of Emergency Release Reports

IMD: Incident Management Database.

A review of the IMD list, as provided by EDR, and dated 04/28/2023 has revealed that there are 26 IMD sites within approximately 0.5 miles of the target property.

<u>Equal/Higher Elevation</u>	<u>Address</u>	<u>Direction / Distance</u>	<u>Map ID</u>	<u>Page</u>
DURHAM STREET MAINTENANCE Facility Id: 3766	1101 GILBERT ST.	SSW 0 - 1/8 (0.025 mi.)	C6	25
VERIZON MANHOLE #11	HOLLOWAY STREET & AL	SSW 0 - 1/8 (0.089 mi.)	E18	39
CHURCH OF EPHESUS/MO Facility Id: 86120	1001 HOLLOWAY STREET	SSE 0 - 1/8 (0.112 mi.)	G28	73
HONEYCUTT OF DURHAM	1019 HOLLOWAY STREET	SE 1/8 - 1/4 (0.151 mi.)	I40	92
GOLDEN POULTRY-PEARL Facility Id: 6519	918 PEARL ST.	W 1/8 - 1/4 (0.192 mi.)	J42	94
TOWN AND COUNTRY CON Facility Id: 00-0-0000016103	801 NORTH ALSTON AVE	SSW 1/8 - 1/4 (0.212 mi.)	L45	104
CAROCO #1-HOPKINS&N. Facility Id: 3644	702 N. ALSTON AVE.	S 1/4 - 1/2 (0.254 mi.)	L55	120
CAROCO #1-HOPKINS&N. Facility Id: 18979	702 N. ALSTON AVE.	S 1/4 - 1/2 (0.254 mi.)	L56	126
DURHAM STREET MAINTENANCE Facility Id: 5383	ALSTON-GILBERT ST.	S 1/4 - 1/2 (0.296 mi.)	58	130
DURHAM LOT NORFOLK S Facility Id: 26629	LIBERTY AND RAILROAD	SW 1/4 - 1/2 (0.313 mi.)	59	133
JIM'S SOLARGUARDS Facility Id: 5583	700 EAST GEER ST.	NNE 1/4 - 1/2 (0.349 mi.)	O62	140
AAMCO (FORMERLY), AV Facility Id: 9832	1214 AVONDALE DRIVE	NNE 1/4 - 1/2 (0.405 mi.)	66	155
HAFFORD PROPERTY (KR)	1606 ROSETTA DRIVED	NNW 1/4 - 1/2 (0.414 mi.)	Q68	160
INTERNATIONAL PAPER Facility Id: 20537	923 FRANKLIN ST.	SSW 1/4 - 1/2 (0.418 mi.)	R69	162
INTERNATIONAL PAPER Facility Id: 85132	923 FRANKLIN STREET	SSW 1/4 - 1/2 (0.422 mi.)	R71	212
COLVARD OUTDOOR EQUI	802 EAST GEER STREET	NE 1/4 - 1/2 (0.432 mi.)	S72	214

EXECUTIVE SUMMARY

Facility Id: 8198				
BARNES AVENUE (509)	509 BARNES AVENUE	S 1/4 - 1/2 (0.438 mi.)	74	218
Facility Id: 86685				
SPEEDWAY #6971	803 EAST GEER STREET	NE 1/4 - 1/2 (0.454 mi.)	S79	228
Facility Id: 12849				
UNION MISSIONARY BAP	N ROXBORO AND DOWD S	WNW 1/4 - 1/2 (0.474 mi.)	81	238
Facility Id: 19630				
STARLING ENTERPRISES	ALSTON AVE & WORTH S	SSW 1/4 - 1/2 (0.479 mi.)	W86	248
Facility Id: 26162				
FARM FRESH	1414-1418 AVONDALE D	N 1/4 - 1/2 (0.484 mi.)	88	253
Facility Id: 22081				
FEW PROPERTY (RANDOL	203 N. ALSTON AVE.	SSW 1/4 - 1/2 (0.497 mi.)	W93	263
Facility Id: 12057				
DURHAM HOUSING AUTHO	1103 MORNING GLORY A	SSW 1/4 - 1/2 (0.498 mi.)	W94	267
Facility Id: 86589				
<u>Lower Elevation</u>	<u>Address</u>	<u>Direction / Distance</u>	<u>Map ID</u>	<u>Page</u>
HONEYWELL COMPONENTS	921 HOLLOWAY ST.	SSE 0 - 1/8 (0.096 mi.)	G20	43
Facility Id: 86358				
Facility Id: 17734				
LEHIGH CEMENT DURHAM	1031 DREW ST.	NNE 1/8 - 1/4 (0.210 mi.)	K43	97
Facility Id: 5442				
LEHIGH PORTLAND CEME	1031 DREW STREET	NNE 1/8 - 1/4 (0.210 mi.)	K44	99
Facility Id: 15934				

Other Ascertainable Records

RCRA NonGen / NLR: RCRAInfo is EPA's comprehensive information system, providing access to data supporting the Resource Conservation and Recovery Act (RCRA) of 1976 and the Hazardous and Solid Waste Amendments (HSWA) of 1984. The database includes selective information on sites which generate, transport, store, treat and/or dispose of hazardous waste as defined by the Resource Conservation and Recovery Act (RCRA). Non-Generators do not presently generate hazardous waste.

A review of the RCRA NonGen / NLR list, as provided by EDR, and dated 07/24/2023 has revealed that there are 5 RCRA NonGen / NLR sites within approximately 0.25 miles of the target property.

<u>Equal/Higher Elevation</u>	<u>Address</u>	<u>Direction / Distance</u>	<u>Map ID</u>	<u>Page</u>
SOUTHERN STATES LAB EPA ID:: NCD981473143	901 MALLARD ST	W 0 - 1/8 (0.086 mi.)	F15	36
MODEL CLEANERS EPA ID:: NCD981473069	1001 HOLLOWAY ST	SSE 0 - 1/8 (0.112 mi.)	G29	76
KIPP DURHAM COLLEGE EPA ID:: NCP091916030	1107 HOLLOWAY ST	SE 1/8 - 1/4 (0.224 mi.)	M48	108
AMERICAN DRY CLEANER EPA ID:: NCD986232544	700 MALLARD AVE	W 1/8 - 1/4 (0.236 mi.)	J53	115
<u>Lower Elevation</u>	<u>Address</u>	<u>Direction / Distance</u>	<u>Map ID</u>	<u>Page</u>
TECSTAR ELECTRO SYST	921 HOLLOWAY ST	SSE 0 - 1/8 (0.096 mi.)	G22	48

EXECUTIVE SUMMARY

EPA ID:: NCD003198520

DOD: Consists of federally owned or administered lands, administered by the Department of Defense, that have any area equal to or greater than 640 acres of the United States, Puerto Rico, and the U.S. Virgin Islands.

A review of the DOD list, as provided by EDR, and dated 06/07/2021 has revealed that there is 1 DOD site within approximately 1 mile of the target property.

<u>Equal/Higher Elevation</u>	<u>Address</u>	<u>Direction / Distance</u>	<u>Map ID</u>	<u>Page</u>
ARMY RESEARCH LAB G		W 1/2 - 1 (0.739 mi.)	0	20

PFAS ECHO: Regulators and the public have expressed interest in knowing which regulated entities may be using PFAS. EPA has developed a dataset from various sources that show which industries may be handling PFAS. Approximately 120,000 facilities subject to federal environmental programs have operated or currently operate in industry sectors with processes that may involve handling and/or release of PFAS.

A review of the PFAS ECHO list, as provided by EDR, and dated 07/05/2023 has revealed that there is 1 PFAS ECHO site within approximately 0.25 miles of the target property.

<u>Lower Elevation</u>	<u>Address</u>	<u>Direction / Distance</u>	<u>Map ID</u>	<u>Page</u>
FIRSTMARK AEROSPACE		S 0 - 1/8 (0.094 mi.)	G19	41

DRYCLEANERS: Potential and known drycleaning sites, active and abandoned, that the Drycleaning Solvent Cleanup Program has knowledge of and entered into this database.

A review of the DRYCLEANERS list, as provided by EDR, and dated 09/08/2023 has revealed that there are 6 DRYCLEANERS sites within approximately 0.25 miles of the target property.

<u>Equal/Higher Elevation</u>	<u>Address</u>	<u>Direction / Distance</u>	<u>Map ID</u>	<u>Page</u>
MODEL LAUNDRY Facility Id: DC320007	1005 HOLLOWAY ST	SSE 0 - 1/8 (0.107 mi.)	G25	70
MODEL LAUNDRY OF DUR	1001 HOLLOWAY STREET	SSE 0 - 1/8 (0.112 mi.)	G31	84
DOBY CLEANERS	1003 HOLLOWAY	SSE 0 - 1/8 (0.118 mi.)	G34	85
SHANKLE LAUNDERETTE	1028 HOLLOWAY	SE 1/8 - 1/4 (0.190 mi.)	I41	93
AMERICAN DRY CLEANER	700 MALLARD AVE	W 1/8 - 1/4 (0.236 mi.)	J51	113
RITE-WAY LAUNDRY & D	706 NORTH ALSTON AVE	S 1/8 - 1/4 (0.248 mi.)	L54	120

EDR HIGH RISK HISTORICAL RECORDS

EDR Exclusive Records

EDR MGP: The EDR Proprietary Manufactured Gas Plant Database includes records of coal gas plants (manufactured gas plants) compiled by EDR's researchers. Manufactured gas sites were used in the United States from the 1800's to 1950's to produce a gas that could be distributed and used as fuel. These plants used

EXECUTIVE SUMMARY

whale oil, rosin, coal, or a mixture of coal, oil, and water that also produced a significant amount of waste. Many of the byproducts of the gas production, such as coal tar (oily waste containing volatile and non-volatile chemicals), sludges, oils and other compounds are potentially hazardous to human health and the environment. The byproduct from this process was frequently disposed of directly at the plant site and can remain or spread slowly, serving as a continuous source of soil and groundwater contamination.

A review of the EDR MGP list, as provided by EDR, has revealed that there is 1 EDR MGP site within approximately 1 mile of the target property.

<u>Equal/Higher Elevation</u>	<u>Address</u>	<u>Direction / Distance</u>	<u>Map ID</u>	<u>Page</u>
DURHAM MGP	708 GILBERT STREET	WSW 1/8 - 1/4 (0.225 mi.)	49	112

EDR Hist Auto: EDR has searched selected national collections of business directories and has collected listings of potential gas station/filling station/service station sites that were available to EDR researchers. EDR's review was limited to those categories of sources that might, in EDR's opinion, include gas station/filling station/service station establishments. The categories reviewed included, but were not limited to gas, gas station, gasoline station, filling station, auto, automobile repair, auto service station, service station, etc. This database falls within a category of information EDR classifies as "High Risk Historical Records", or HRHR. EDR's HRHR effort presents unique and sometimes proprietary data about past sites and operations that typically create environmental concerns, but may not show up in current government records searches.

A review of the EDR Hist Auto list, as provided by EDR, has revealed that there are 5 EDR Hist Auto sites within approximately 0.125 miles of the target property.

<u>Equal/Higher Elevation</u>	<u>Address</u>	<u>Direction / Distance</u>	<u>Map ID</u>	<u>Page</u>
MALIENDERS BODY SHOP	1008 CALVIN	SE 0 - 1/8 (0.047 mi.)	8	29
RIGSBEE'S W D SINCLAIR	813 HOLLOWAY	SSW 0 - 1/8 (0.077 mi.)	E11	32
ALSTON AVENUE AMOCO	1002 N ALSTON AV	SSW 0 - 1/8 (0.078 mi.)	D13	34
LOWES AMOCO SERV	1002 ALSTON AVE N	SSW 0 - 1/8 (0.088 mi.)	E17	39
<u>Lower Elevation</u>	<u>Address</u>	<u>Direction / Distance</u>	<u>Map ID</u>	<u>Page</u>
CENTRAL CAROLINA FAR	1000 GILBERT ST	S 0 - 1/8 (0.042 mi.)	D7	29

EDR Hist Cleaner: EDR has searched selected national collections of business directories and has collected listings of potential dry cleaner sites that were available to EDR researchers. EDR's review was limited to those categories of sources that might, in EDR's opinion, include dry cleaning establishments. The categories reviewed included, but were not limited to dry cleaners, cleaners, laundry, laundromat, cleaning/laundry, wash & dry etc. This database falls within a category of information EDR classifies as "High Risk Historical Records", or HRHR. EDR's HRHR effort presents unique and sometimes proprietary data about past sites and operations that typically create environmental concerns, but may not show up in current government records searches.

A review of the EDR Hist Cleaner list, as provided by EDR, has revealed that there are 3 EDR Hist Cleaner sites within approximately 0.125 miles of the target property.

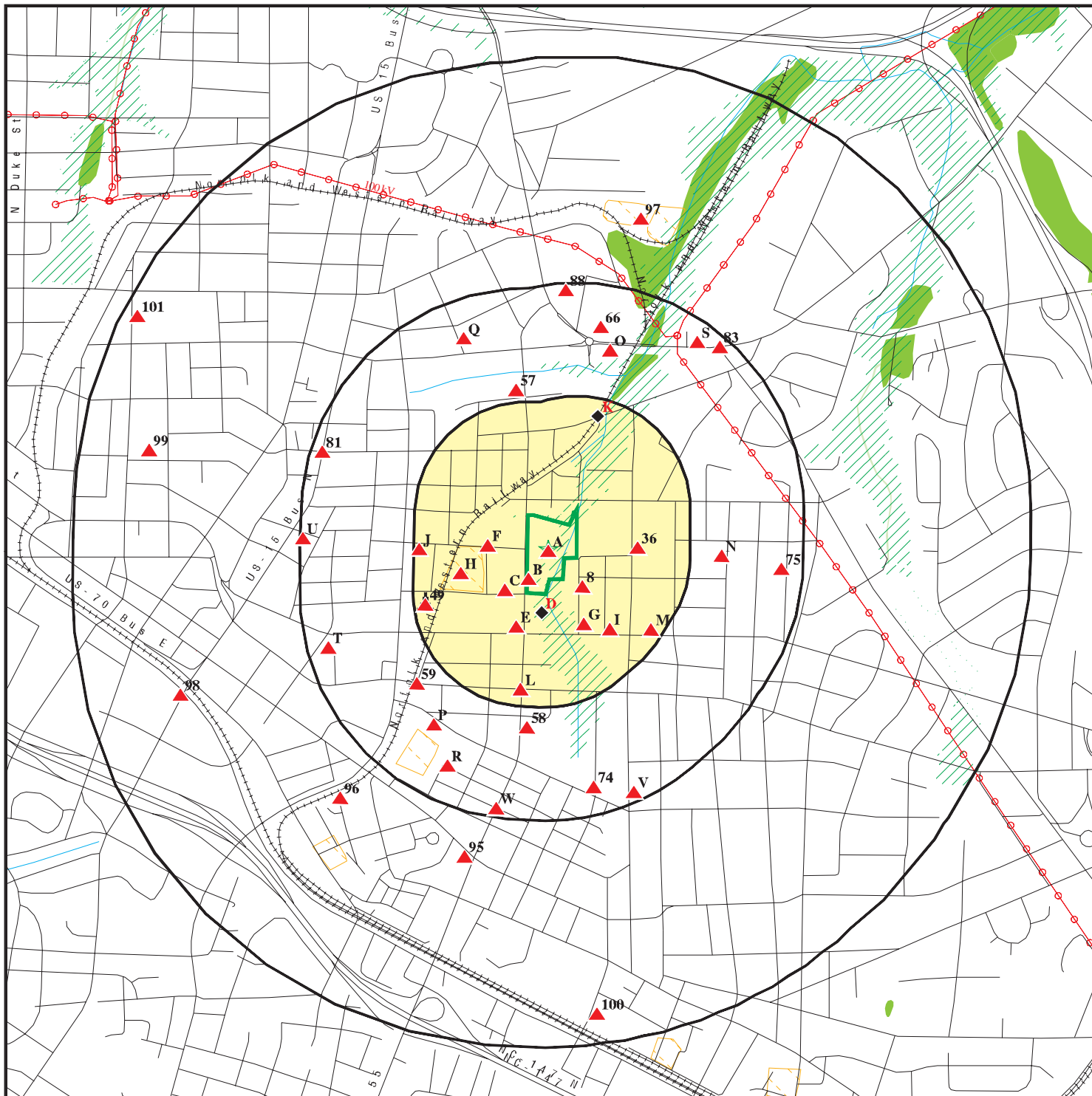
<u>Equal/Higher Elevation</u>	<u>Address</u>	<u>Direction / Distance</u>	<u>Map ID</u>	<u>Page</u>
DOBY CLNS	1005 HOLLOWAY	SSE 0 - 1/8 (0.107 mi.)	G24	70
DURHAM CLEANERS & LA	1001 HOLLOWAY ST	SSE 0 - 1/8 (0.112 mi.)	G32	84
1003 05 PETER PAN DR	1003 HOLLOWAY	SSE 0 - 1/8 (0.118 mi.)	G33	85

EXECUTIVE SUMMARY

Due to poor or inadequate address information, the following sites were not mapped. Count: 2 records.

<u>Site Name</u>	<u>Database(s)</u>
RIGSBEE AVE CR IN SOIL	SHWS
RITE WAY LAUNDRY & DRY CLEANERS	DRYCLEANERS

OVERVIEW MAP - 7469958.9S



Target Property

Sites at elevations higher than or equal to the target property

Sites at elevations lower than the target property

Manufactured Gas Plants

National Priority List Sites

Dept. Defense Sites

Indian Reservations BIA

Power transmission lines

Special Flood Hazard Area (1%)

0.2% Annual Chance Flood Hazard

National Wetland Inventory

State Wetlands

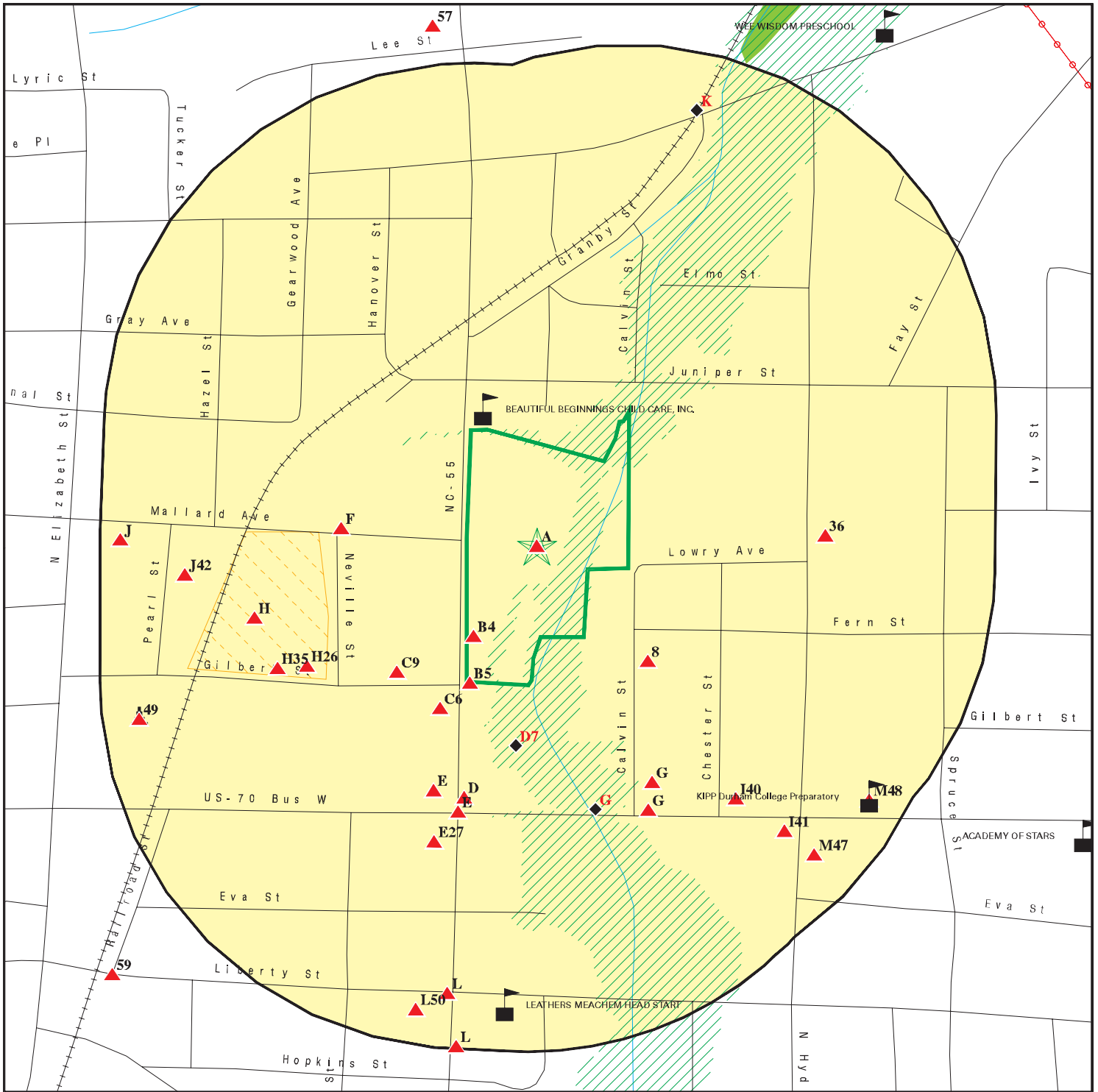
Hazardous Substance Disposal Sites

This report includes Interactive Map Layers to display and/or hide map information. The legend includes only those icons for the default map view.

SITE NAME: East End Park
 ADDRESS: 1200 N Alston Avenue
 Durham NC 27701
 LAT/LONG: 35.997152 / 78.884984

CLIENT: S&ME
 CONTACT: Chelsea Parra
 INQUIRY #: 7469958.9s
 DATE: October 13, 2023 5:18 pm

DETAIL MAP - 7469958.9S



Target Property

Sites at elevations higher than or equal to the target property

Sites at elevations lower than the target property

Manufactured Gas Plants

Sensitive Receptors

National Priority List Sites

Dept. Defense Sites

Indian Reservations BIA

Power transmission lines

Special Flood Hazard Area (1%)

0.2% Annual Chance Flood Hazard

National Wetland Inventory

State Wetlands

Hazardous Substance Disposal Sites



This report includes Interactive Map Layers to display and/or hide map information. The legend includes only those icons for the default map view.

SITE NAME: East End Park
 ADDRESS: 1200 N Alston Avenue
 Durham NC 27701
 LAT/LONG: 35.997152 / 78.884984

CLIENT: S&ME
 CONTACT: Chelsea Parra
 INQUIRY #: 7469958.9S
 DATE: October 13, 2023 5:19 pm

MAP FINDINGS SUMMARY

Database	Search Distance (Miles)	Target Property	< 1/8	1/8 - 1/4	1/4 - 1/2	1/2 - 1	> 1	Total Plotted
STANDARD ENVIRONMENTAL RECORDS								
<i>Lists of Federal NPL (Superfund) sites</i>								
NPL	1.000		0	0	0	0	NR	0
Proposed NPL	1.000		0	0	0	0	NR	0
NPL LIENS	1.000		0	0	0	0	NR	0
<i>Lists of Federal Delisted NPL sites</i>								
Delisted NPL	1.000		0	0	0	0	NR	0
<i>Lists of Federal sites subject to CERCLA removals and CERCLA orders</i>								
FEDERAL FACILITY	0.500		0	0	0	NR	NR	0
SEMS	0.500		0	0	0	NR	NR	0
<i>Lists of Federal CERCLA sites with NFRAP</i>								
SEMS-ARCHIVE	0.500		0	1	1	NR	NR	2
<i>Lists of Federal RCRA facilities undergoing Corrective Action</i>								
CORRACTS	1.000		0	0	0	0	NR	0
<i>Lists of Federal RCRA TSD facilities</i>								
RCRA-TSDF	0.500		0	0	0	NR	NR	0
<i>Lists of Federal RCRA generators</i>								
RCRA-LQG	0.250		0	0	NR	NR	NR	0
RCRA-SQG	0.250		0	0	NR	NR	NR	0
RCRA-VSQG	0.250		1	0	NR	NR	NR	1
<i>Federal institutional controls / engineering controls registries</i>								
LUCIS	0.500		0	0	0	NR	NR	0
US ENG CONTROLS	0.500		0	0	0	NR	NR	0
US INST CONTROLS	0.500		0	0	0	NR	NR	0
<i>Federal ERNS list</i>								
ERNS	TP		NR	NR	NR	NR	NR	0
<i>Lists of state- and tribal (Superfund) equivalent sites</i>								
NC HSDS	1.000		1	0	1	3	NR	5
<i>Lists of state- and tribal hazardous waste facilities</i>								
SHWS	1.000		1	1	1	7	NR	10
<i>Lists of state and tribal landfills and solid waste disposal facilities</i>								
SWF/LF	0.500		0	0	0	NR	NR	0

MAP FINDINGS SUMMARY

Database	Search Distance (Miles)	Target Property	< 1/8	1/8 - 1/4	1/4 - 1/2	1/2 - 1	> 1	Total Plotted
DEBRIS	0.500		0	0	0	NR	NR	0
OLI	0.500		0	0	0	NR	NR	0
LCID	0.500		0	0	0	NR	NR	0
<i>Lists of state and tribal leaking storage tanks</i>								
LAST	0.500	1	3	0	6	NR	NR	10
LUST	0.500		5	3	20	NR	NR	28
INDIAN LUST	0.500		0	0	0	NR	NR	0
LUST TRUST	0.500		0	0	5	NR	NR	5
<i>Lists of state and tribal registered storage tanks</i>								
FEMA UST	0.250		0	0	NR	NR	NR	0
UST	0.250		4	4	NR	NR	NR	8
AST	0.250		0	0	NR	NR	NR	0
INDIAN UST	0.250		0	0	NR	NR	NR	0
<i>State and tribal institutional control / engineering control registries</i>								
INST CONTROL	0.500		1	2	5	NR	NR	8
<i>Lists of state and tribal voluntary cleanup sites</i>								
VCP	0.500		0	1	0	NR	NR	1
INDIAN VCP	0.500		0	0	0	NR	NR	0
<i>Lists of state and tribal brownfield sites</i>								
BROWNFIELDS	0.500		0	1	0	NR	NR	1
<u>ADDITIONAL ENVIRONMENTAL RECORDS</u>								
<i>Local Brownfield lists</i>								
US BROWNFIELDS	0.500	1	0	1	8	NR	NR	10
<i>Local Lists of Landfill / Solid Waste Disposal Sites</i>								
HIST LF	0.500		0	0	1	NR	NR	1
SWRCY	0.500		0	0	1	NR	NR	1
INDIAN ODI	0.500		0	0	0	NR	NR	0
DEBRIS REGION 9	0.500		0	0	0	NR	NR	0
ODI	0.500		0	0	0	NR	NR	0
IHS OPEN DUMPS	0.500		0	0	0	NR	NR	0
<i>Local Lists of Hazardous waste / Contaminated Sites</i>								
US HIST CDL	TP		NR	NR	NR	NR	NR	0
US CDL	TP		NR	NR	NR	NR	NR	0
<i>Local Land Records</i>								
LIENS 2	TP		NR	NR	NR	NR	NR	0
<i>Records of Emergency Release Reports</i>								
HMIRS	TP		NR	NR	NR	NR	NR	0

MAP FINDINGS SUMMARY

Database	Search Distance (Miles)	Target Property	< 1/8	1/8 - 1/4	1/4 - 1/2	1/2 - 1	> 1	Total Plotted
SPILLS	TP		NR	NR	NR	NR	NR	0
IMD	0.500	1	4	5	17	NR	NR	27
SPILLS 90	TP		NR	NR	NR	NR	NR	0
SPILLS 80	TP		NR	NR	NR	NR	NR	0
Other Ascertainable Records								
RCRA NonGen / NLR	0.250		3	2	NR	NR	NR	5
FUDS	1.000		0	0	0	0	NR	0
DOD	1.000		0	0	0	1	NR	1
SCRD DRYCLEANERS	0.500		0	0	0	NR	NR	0
US FIN ASSUR	TP		NR	NR	NR	NR	NR	0
EPA WATCH LIST	TP		NR	NR	NR	NR	NR	0
2020 COR ACTION	0.250		0	0	NR	NR	NR	0
TSCA	TP		NR	NR	NR	NR	NR	0
TRIS	TP		NR	NR	NR	NR	NR	0
SSTS	TP		NR	NR	NR	NR	NR	0
ROD	1.000		0	0	0	0	NR	0
RMP	TP		NR	NR	NR	NR	NR	0
RAATS	TP		NR	NR	NR	NR	NR	0
PRP	TP		NR	NR	NR	NR	NR	0
PADS	TP		NR	NR	NR	NR	NR	0
ICIS	TP		NR	NR	NR	NR	NR	0
FTTS	TP		NR	NR	NR	NR	NR	0
MLTS	TP		NR	NR	NR	NR	NR	0
COAL ASH DOE	TP		NR	NR	NR	NR	NR	0
COAL ASH EPA	0.500		0	0	0	NR	NR	0
PCB TRANSFORMER	TP		NR	NR	NR	NR	NR	0
RADINFO	TP		NR	NR	NR	NR	NR	0
HIST FTTS	TP		NR	NR	NR	NR	NR	0
DOT OPS	TP		NR	NR	NR	NR	NR	0
CONSENT	1.000		0	0	0	0	NR	0
INDIAN RESERV	1.000		0	0	0	0	NR	0
FUSRAP	1.000		0	0	0	0	NR	0
UMTRA	0.500		0	0	0	NR	NR	0
LEAD SMELTERS	TP		NR	NR	NR	NR	NR	0
US AIRS	TP		NR	NR	NR	NR	NR	0
US MINES	0.250		0	0	NR	NR	NR	0
ABANDONED MINES	0.250		0	0	NR	NR	NR	0
MINES MRDS	0.250		0	0	NR	NR	NR	0
FINDS	TP	1	NR	NR	NR	NR	NR	1
DOCKET HWC	TP		NR	NR	NR	NR	NR	0
UXO	1.000		0	0	0	0	NR	0
ECHO	TP		NR	NR	NR	NR	NR	0
FUELS PROGRAM	0.250		0	0	NR	NR	NR	0
PFAS NPL	0.250		0	0	NR	NR	NR	0
PFAS FEDERAL SITES	0.250		0	0	NR	NR	NR	0
PFAS TRIS	0.250		0	0	NR	NR	NR	0
PFAS TSCA	0.250		0	0	NR	NR	NR	0
PFAS RCRA MANIFEST	0.250		0	0	NR	NR	NR	0
PFAS ATSDR	0.250		0	0	NR	NR	NR	0
PFAS WQP	0.250		0	0	NR	NR	NR	0

MAP FINDINGS SUMMARY

Database	Search Distance (Miles)	Target Property	< 1/8	1/8 - 1/4	1/4 - 1/2	1/2 - 1	> 1	Total Plotted
PFAS NPDES	0.250		0	0	NR	NR	NR	0
PFAS ECHO	0.250		1	0	NR	NR	NR	1
PFAS ECHO FIRE TRAINING	0.250		0	0	NR	NR	NR	0
PFAS PART 139 AIRPORT	0.250		0	0	NR	NR	NR	0
AQUEOUS FOAM NRC	0.250		0	0	NR	NR	NR	0
BIOSOLIDS	TP		NR	NR	NR	NR	NR	0
PFAS	0.250		0	0	NR	NR	NR	0
AIRS	TP		NR	NR	NR	NR	NR	0
ASBESTOS	TP		NR	NR	NR	NR	NR	0
CCB	0.500		0	0	0	NR	NR	0
COAL ASH	0.500		0	0	0	NR	NR	0
DRYCLEANERS	0.250		3	3	NR	NR	NR	6
Financial Assurance	TP		NR	NR	NR	NR	NR	0
NPDES	TP		NR	NR	NR	NR	NR	0
PCSRP	0.500		0	0	0	NR	NR	0
SEPT HAULERS	TP		NR	NR	NR	NR	NR	0
UIC	TP		NR	NR	NR	NR	NR	0
AOP	TP		NR	NR	NR	NR	NR	0
<u>EDR HIGH RISK HISTORICAL RECORDS</u>								
<i>EDR Exclusive Records</i>								
EDR MGP	1.000		0	1	0	0	NR	1
EDR Hist Auto	0.125		5	NR	NR	NR	NR	5
EDR Hist Cleaner	0.125		3	NR	NR	NR	NR	3
<u>EDR RECOVERED GOVERNMENT ARCHIVES</u>								
<i>Exclusive Recovered Govt. Archives</i>								
RGA HWS	TP		NR	NR	NR	NR	NR	0
RGA LF	TP		NR	NR	NR	NR	NR	0
RGA LUST	TP		NR	NR	NR	NR	NR	0
- Totals --		4	35	25	66	11	0	141

NOTES:

TP = Target Property

NR = Not Requested at this Search Distance

Sites may be listed in more than one database

Map ID
 Direction
 Distance
 Elevation

MAP FINDINGS

Site

Database(s)

EDR ID Number
 EPA ID Number

A1 **DURHAM SIGNAL AND SIGN SHOP**
Target **1200 NORTH ALSTON AVENUE**
Property **DURHAM, NC 27701**

LAST **S105120563**
IMD **N/A**

Site 1 of 3 in cluster A

Actual:
336 ft.

LAST:
 Name: DURHAM SIGNAL AND SIGN SHOP
 Address: 1200 NORTH ALSTON AVENUE
 City,State,Zip: DURHAM, NC 27701
 Facility ID: Not reported
 UST Number: RA-85793
 Incident Number: 85793
 Contamination Type: NO
 Source Type: 1
 Product Type: N
 Date Reported: 05/18/2004
 Date Occur: 04/28/2001
 Cleanup: Not reported
 Closure Request: Not reported
 Close Out: Not reported
 Level Of Soil Cleanup Achieved: Not reported
 Tank Regulated Status: Not reported
 # Of Supply Wells: 0
 Commercial/NonCommercial UST Site: Not reported
 Risk Classification: Not reported
 Risk Class Based On Review: U
 Corrective Action Plan Type: Not reported
 NOV Issue Date: Not reported
 NORR Issue Date: Not reported
 Site Priority: 30
 Phase Of LSA Req: Not reported
 Site Risk Reason: Not reported
 Land Use: Not reported
 MTBE: No
 MTBE1: Unknown
 Flag: No
 Flag1: No
 LUR Filed: Not reported
 Release Detection: 0
 Current Status: C
 RBCA GW: Not reported
 PETOPT: Not reported
 RPL: False
 CD Num: 0
 Reel Num: 0
 RPOW: False
 RPOP: False
 Error Flag: 0
 Error Code: Not reported
 Valid: False
 Lat/Long: Not reported
 Lat/Long Decimal: 35.99644 -78.88507
 Testlat: Not reported
 Regional Officer Project Mgr: Not reported
 Region: RAL
 Company: CITY OF DURHAM
 Contact Person: RUSTY UNDERWOOD
 Telephone: Not reported

Map ID
Direction
Distance
Elevation

MAP FINDINGS

Site

Database(s)

EDR ID Number
EPA ID Number

DURHAM SIGNAL AND SIGN SHOP (Continued)

S105120563

RP Address: 101 CITY HALL PLAZA
RP City,St,Zip: DURHAM, NC
RP County: Not reported
Comments: MAIN PETROLEUM SOURCE IS FROM UST. UST SECTION MANAGING MAJORITY OF CONTAMINANTS (SEE UST# 3766 AND 5383). THE GW INCIDENT IS FOR A SMALL RELEASE ON SITE.
5 Min Quad: Not reported

PIRF:

Facility Id: 85793
Date Occurred: Not reported
Date Reported: Not reported
Description Of Incident: Not reported
Owner/Operator: Not reported
Ownership: 3
Operation Type: 3
Type: Not reported
Location: Not reported
Site Priority: 30E
Priority Update: Not reported
Wells Affected Y/N: N
Wells Affected Number: 0
Samples Taken By: Not reported
Samples Include: Not reported
7#5 Min Quad: Not reported
5 Min Quad: Not reported
Pirf/Min Soil: Not reported
Release Code: Not reported
Cause: Not reported
Source: Not reported
Source Type: 0

Last Modified: 5/18/2004
Incident Phase: AS
NOV Issued: Not reported
NORR Issued: Not reported
45 Day Report: Not reported
Public Meeting Held: Not reported
Corrective Action Planned: Not reported
SOC Signed: Not reported
Reclassification Report: Not reported
RS Designation: Not reported
Closure Request Date: Not reported
Close-out Report: Not reported

IMD:

Facility ID: 85793
Name: DURHAM SIGNAL AND SIGN SHOP
Address: 1200 NORTH ALSTON AVENUE
City,State,Zip: DURHAM, NC
Date Occurred: 4/28/2001
Submit Date: 5/18/2004
Incident Desc: MAIN PETROLEUM SOURCE IS FROM UST. UST SECTION MANAGING MAJORITY OF CONTAMINANTS (SEE UST# 3766 AND 5383). THE GW INCIDENT IS FOR A SMALL RELEASE ON SITE.
Operator: UNDERWOOD, RUSTY
UST ID: Not reported

Map ID
Direction
Distance
Elevation

MAP FINDINGS

Site

Database(s)

EDR ID Number
EPA ID Number

DURHAM SIGNAL AND SIGN SHOP (Continued)

S105120563

Incident ID:	Not reported
Initials of UST Regional Contact:	Not reported
Regional Office:	Not reported
Responsible Party/Company Name:	Not reported
Ownership:	3
Responsible Party Contact Name:	Not reported
Operation:	3
Responsible Party Mailing Address:	Not reported
Responsible Party City,State,Zip:	Not reported
Ownership:	Unknown
Operation Type:	Residential
Responsible Party County:	Not reported
Source:	Unknown
Type:	OTHER INORGANICS
Location:	Not reported
Petroleum Type:	Not reported
Date Incident Reported:	Not reported
Whether Tank is Commercial or Non Commercial:	Not reported
Site Priority:	30
Whether Tank is Regulated:	Not reported
Priority Update:	Not reported
Notice of Regulatory Requirement:	Not reported
Wells Affected:	No
Notice of Violation:	Not reported
Phase 1 or Phase 2:	Not reported
Num Affected:	0
Site Priority:	Not reported
Location:	Not reported
Current Risk Condition:	Not reported
Sampled By:	Not reported
Samples Include:	Not reported
Initial reported risk of incident (never changes):	Not reported
7.5 Min Quad:	Not reported
5 Min Quad:	Not reported
Intermediate Condition Present:	Not reported
Latitude:	35.996445
Longitude:	-78.885076
Use of Land, Industrial:	Not reported
Corrective Action Plan Selected - up to 5:	Not reported
RBCA:	Not reported
Date Close Review Requested From RP or Owner:	Not reported
Date Case Closed:	Not reported
Extent of Contamination:	Not reported
Number of Supply Wells Located on Property:	Not reported
MTBE in Well Y/N/U Yes, No or Unknown:	Not reported
Facility Phone Number:	Not reported
MTBE in Groundwater Y/N/U Yes, No or Unknown:	Not reported
Date Land Use Restriction Filed:	Not reported
Date Cleanup Initiated:	Not reported
Record Status:	Not reported
RBCA GW Codes:	Not reported
RBCA GW:	Not reported
Pollutant Type Present:	Not reported
Reference Number for Media Disk for Archived Record:	Not reported
RP Owner?:	Not reported
RP Operator?:	Not reported
RP Landowner?:	Not reported

Map ID
 Direction
 Distance
 Elevation

MAP FINDINGS

Site

Database(s)

EDR ID Number
 EPA ID Number

DURHAM SIGNAL AND SIGN SHOP (Continued)

S105120563

Comments:	Not reported
GW Contam:	No data entered (data entry person submitted a blank field)
Soil Contam:	Not reported
Contact Phone:	919-560-4197
Owner Company:	CITY OF DURHAM
Operator Address:	101 CITY HALL PLAZA
Operator City, State, Zip:	DURHAM, NC 919-560-4197
Operator County:	Not reported
Material:	Not reported
Qty Lost 1:	Not reported
Qty Recovered 1:	Not reported
Setting:	Not reported
Risk Site:	Not reported
Priority Code:	E
Dem Contact:	ERIC RICE
Wells Contam:	Not reported
Latitude Number:	Not reported
Longitude Number:	Not reported
Latitude Decimal:	Not reported
Longitude Decimal:	Not reported
GPS:	GPS
Agency:	DWQ

**A2
 Target
 Property**

**SIGN AND SIGNAL SHOP
 1200 N ALSTON AVENUE
 DURHAM, NC 27701**

**US BROWNFIELDS 1024456634
 N/A**

Site 2 of 3 in cluster A

**Actual:
 336 ft.**

US BROWNFIELDS:	
Name:	SIGN AND SIGNAL SHOP
Address:	1200 N ALSTON AVENUE
Recipient name:	City of Durham
Grant type:	Assessment
Region:	4
Property Number:	Not reported
Parcel size:	9.15
Latitude:	35.997786
Longitude:	-78.886867
HCM Label:	Address Matching-House Number
Map Scale:	Not reported
Point of Reference:	Entrance Point of a Facility or Station
Highlights:	The subject site consists of one parcel totaling approximately 9.15 acres and is located in a generally industrial and residential area of Durham, Durham County, North Carolina. The subject site is zoned RU-5(2) (Residential Urban 5 (2) (duplexes allowed)) by the City of Durham Planning Department. The subject site is currently occupied by the Durham Sign Shop, the Durham Signal Shop, a vacant portion, and East End Park. The City is currently evaluating the future use of this parcel. Some potential reuse options include a police impoundment or expansion of East End Park. Former Use: At the time of site inspection, the subject site was developed with several buildings located on the northern and southern portions of the property. The southern portion of the subject site is occupied by the Durham Sign Shop and the Durham Signal Shop, which are separate entities. The northern portion of the subject site is a portion of the East End Park. East End Park contains two buildings, a former recreation center and restrooms. The central and eastern portions of the subject

Map ID
 Direction
 Distance
 Elevation

MAP FINDINGS

Site

Database(s)

EDR ID Number
 EPA ID Number

SIGN AND SIGNAL SHOP (Continued)

1024456634

site are fenced off and are currently undeveloped. The Durham County Department of Revenue (Tax Office) only has information regarding the former recreation center on the northern portion of the subject site at East End Park. Information from the Tax office indicates that the former recreation center was constructed in 1975. Land use at the subject site has been confirmed by Sanborn fire insurance maps back to 1937. In 1937 the subject site was occupied by a dump and city incinerator on the central and northern portion of the subject site. A wagon shed occupied the southern portion of the subject site.

Datum:	North American Datum of 1983
Acres Property ID:	216661
IC Data Access:	Not reported
Start Date:	Not reported
Redev Completion Date:	Not reported
Completed Date:	Not reported
Acres Cleaned Up:	Not reported
Cleanup Funding:	Not reported
Cleanup Funding Source:	Not reported
Assessment Funding:	Not reported
Assessment Funding Source:	Not reported
Redevelopment Funding:	Not reported
Redev. Funding Source:	Not reported
Redev. Funding Entity Name:	Not reported
Redevelopment Start Date:	Not reported
Assessment Funding Entity:	Not reported
Cleanup Funding Entity:	Not reported
Grant Type:	Petroleum
Accomplishment Type:	Not reported
Accomplishment Count:	Not reported
Cooperative Agreement Number:	00D72018
Start Date:	Not reported
Ownership Entity:	Private
Completion Date:	Not reported
Current Owner:	Not reported
Did Owner Change:	N
Cleanup Required:	U
Video Available:	Not reported
Photo Available:	Y
Institutional Controls Required:	U
IC Category Proprietary Controls:	Not reported
IC Cat. Info. Devices:	Not reported
IC Cat. Gov. Controls:	Not reported
IC Cat. Enforcement Permit Tools:	Not reported
IC in place date:	Not reported
IC in place:	N
State/tribal program date:	Not reported
State/tribal program ID:	Not reported
State/tribal NFA date:	Not reported
Contaminant Found:	Not reported
Contaminant Cleanup:	Not reported
Media Affected:	Unknown
Media Cleanup:	Not reported
Num. of cleanup and re-dev. jobs:	Not reported
Past use greenspace acreage:	Not reported
Past use residential acreage:	Not reported
Past use commercial acreage:	4
Past use industrial acreage:	5.15

Map ID
 Direction
 Distance
 Elevation

MAP FINDINGS

Site

Database(s)

EDR ID Number
 EPA ID Number

SIGN AND SIGNAL SHOP (Continued)

1024456634

<p>Future use greenspace acreage: Future use residential acreage: Future use commercial acreage: Future use industrial acreage: Superfund Fed. landowner flag: Future Use: Multistory Past Use: Multistory Property Description:</p> <p>Below Poverty Number: Below Poverty Percent: Median Income: Median Income Number: Median Income Percent: Vacant Housing Number: Vacant Housing Percent: Unemployed Number: Unemployed Percent:</p> <p>Name: Address: Recipient name: Grant type: Region: Property Number: Parcel size: Latitude: Longitude: HCM Label: Map Scale: Point of Reference: Highlights:</p>	<p>8.5 Not reported 0.65 Not reported Not reported Not reported Not reported</p> <p>At the time of site inspection, the subject site was developed with several buildings located on the northern and southern portions of the property. The southern portion of the subject site is occupied by the Durham Sign Shop and the Durham Signal Shop, which are separate entities. The northern portion of the subject site is a portion of the East End Park. East End Park contains two buildings, a former recreation center and restrooms. The central and eastern portions of the subject site are fenced off and are currently undeveloped. The Durham County Department of Revenue (Tax Office) only has information regarding the former recreation center on the northern portion of the subject site at East End Park. Information from the Tax office indicates that the former recreation center was constructed in 1975. Land use at the subject site has been confirmed by Sanborn fire insurance maps back to 1937. In 1937 the subject site was occupied by a dump and city incinerator on the central and northern portion of the subject site. A wagon shed occupied the southern portion of the subject site.</p> <p>1738 45.93 4906 2766 73.1 433 22.64 296 7.82</p> <p>SIGN AND SIGNAL SHOP 1200 N ALSTON AVENUE City of Durham Assessment 4 Not reported 9.15 35.997786 -78.886867 Address Matching-House Number Not reported Entrance Point of a Facility or Station</p> <p>The subject site consists of one parcel totaling approximately 9.15 acres and is located in a generally industrial and residential area of Durham, Durham County, North Carolina. The subject site is zoned RU-5(2) (Residential Urban 5 (2) (duplexes allowed)) by the City of Durham Planning Department. The subject site is currently occupied by the Durham Sign Shop, the Durham Signal Shop, a vacant portion, and East End Park. The City is currently evaluating the future use of this parcel. Some potential reuse options include a police impoundment or expansion of East End Park. Former Use: At the time of site inspection, the subject site was developed with several buildings located on the northern and southern portions of the property. The</p>
--	--

Map ID
Direction
Distance
Elevation

MAP FINDINGS

Site

Database(s)

EDR ID Number
EPA ID Number

SIGN AND SIGNAL SHOP (Continued)

1024456634

southern portion of the subject site is occupied by the Durham Sign Shop and the Durham Signal Shop, which are separate entities. The northern portion of the subject site is a portion of the East End Park. East End Park contains two buildings, a former recreation center and restrooms. The central and eastern portions of the subject site are fenced off and are currently undeveloped. The Durham County Department of Revenue (Tax Office) only has information regarding the former recreation center on the northern portion of the subject site at East End Park. Information from the Tax office indicates that the former recreation center was constructed in 1975. Land use at the subject site has been confirmed by Sanborn fire insurance maps back to 1937. In 1937 the subject site was occupied by a dump and city incinerator on the central and northern portion of the subject site. A wagon shed occupied the southern portion of the subject site.

Datum:	North American Datum of 1983
Acres Property ID:	216661
IC Data Access:	Not reported
Start Date:	Not reported
Redev Completion Date:	Not reported
Completed Date:	Not reported
Acres Cleaned Up:	Not reported
Cleanup Funding:	Not reported
Cleanup Funding Source:	Not reported
Assessment Funding:	Not reported
Assessment Funding Source:	Not reported
Redevelopment Funding:	Not reported
Redev. Funding Source:	Not reported
Redev. Funding Entity Name:	Not reported
Redevelopment Start Date:	Not reported
Assessment Funding Entity:	Not reported
Cleanup Funding Entity:	Not reported
Grant Type:	Petroleum
Accomplishment Type:	Not reported
Accomplishment Count:	Not reported
Cooperative Agreement Number:	00D27514
Start Date:	Not reported
Ownership Entity:	Private
Completion Date:	Not reported
Current Owner:	Not reported
Did Owner Change:	N
Cleanup Required:	U
Video Available:	Not reported
Photo Available:	Y
Institutional Controls Required:	U
IC Category Proprietary Controls:	Not reported
IC Cat. Info. Devices:	Not reported
IC Cat. Gov. Controls:	Not reported
IC Cat. Enforcement Permit Tools:	Not reported
IC in place date:	Not reported
IC in place:	N
State/tribal program date:	Not reported
State/tribal program ID:	Not reported
State/tribal NFA date:	Not reported
Contaminant Found:	Not reported
Contaminant Cleanup:	Not reported
Media Affected:	Unknown
Media Cleanup:	Not reported

Map ID
 Direction
 Distance
 Elevation

MAP FINDINGS

Site

Database(s)

EDR ID Number
 EPA ID Number

SIGN AND SIGNAL SHOP (Continued)

1024456634

<p>Num. of cleanup and re-dev. jobs: Past use greenspace acreage: Past use residential acreage: Past use commercial acreage: Past use industrial acreage: Future use greenspace acreage: Future use residential acreage: Future use commercial acreage: Future use industrial acreage: Superfund Fed. landowner flag: Future Use: Multistory Past Use: Multistory Property Description:</p> <p>Below Poverty Number: Below Poverty Percent: Meidan Income: Meidan Income Number: Meidan Income Percent: Vacant Housing Number: Vacant Housing Percent: Unemployed Number: Unemployed Percent:</p> <p>Name: Address: Recipient name: Grant type: Region: Property Number: Parcel size: Latitude: Longitude: HCM Label: Map Scale: Point of Reference: Highlights:</p>	<p>Not reported Not reported Not reported 4 5.15 8.5 Not reported 0.65 Not reported Not reported Not reported Not reported</p> <p>At the time of site inspection, the subject site was developed with several buildings located on the northern and southern portions of the property. The southern portion of the subject site is occupied by the Durham Sign Shop and the Durham Signal Shop, which are separate entities. The northern portion of the subject site is a portion of the East End Park. East End Park contains two buildings, a former recreation center and restrooms. The central and eastern portions of the subject site are fenced off and are currently undeveloped. The Durham County Department of Revenue (Tax Office) only has information regarding the former recreation center on the northern portion of the subject site at East End Park. Information from the Tax office indicates that the former recreation center was constructed in 1975. Land use at the subject site has been confirmed by Sanborn fire insurance maps back to 1937. In 1937 the subject site was occupied by a dump and city incinerator on the central and northern portion of the subject site. A wagon shed occupied the southern portion of the subject site.</p> <p>1738 45.93 4906 2766 73.1 433 22.64 296 7.82</p> <p>SIGN AND SIGNAL SHOP 1200 N ALSTON AVENUE City of Durham Assessment 4 Not reported 9.15 35.997786 -78.886867 Address Matching-House Number Not reported Entrance Point of a Facility or Station The subject site consists of one parcel totaling approximately 9.15 acres and is located in a generally industrial and residential area of Durham, Durham County, North Carolina. The subject site is zoned RU-5(2) (Residential Urban 5 (2) (duplexes allowed)) by the City of Durham Planning Department. The subject site is currently occupied by the Durham Sign Shop, the Durham Signal Shop, a vacant portion, and</p>
--	--

Map ID
Direction
Distance
Elevation

MAP FINDINGS

Site

Database(s)

EDR ID Number
EPA ID Number

SIGN AND SIGNAL SHOP (Continued)

1024456634

East End Park. The City is currently evaluating the future use of this parcel. Some potential reuse options include a police impoundment or expansion of East End Park. Former Use: At the time of site inspection, the subject site was developed with several buildings located on the northern and southern portions of the property. The southern portion of the subject site is occupied by the Durham Sign Shop and the Durham Signal Shop, which are separate entities. The northern portion of the subject site is a portion of the East End Park. East End Park contains two buildings, a former recreation center and restrooms. The central and eastern portions of the subject site are fenced off and are currently undeveloped. The Durham County Department of Revenue (Tax Office) only has information regarding the former recreation center on the northern portion of the subject site at East End Park. Information from the Tax office indicates that the former recreation center was constructed in 1975. Land use at the subject site has been confirmed by Sanborn fire insurance maps back to 1937. In 1937 the subject site was occupied by a dump and city incinerator on the central and northern portion of the subject site. A wagon shed occupied the southern portion of the subject site.

Datum: North American Datum of 1983
Acres Property ID: 216661
IC Data Access: Not reported
Start Date: Not reported
Redev Completion Date: Not reported
Completed Date: Not reported
Acres Cleaned Up: Not reported
Cleanup Funding: Not reported
Cleanup Funding Source: Not reported
Assessment Funding: 4000
Assessment Funding Source: EPA
Redevelopment Funding: Not reported
Redev. Funding Source: Not reported
Redev. Funding Entity Name: Not reported
Redevelopment Start Date: Not reported
Assessment Funding Entity: US EPA - Brownfields Assessment Cooperative Agreement
Cleanup Funding Entity: Not reported
Grant Type: Petroleum
Accomplishment Type: Phase I Environmental Assessment
Accomplishment Count: Y
Cooperative Agreement Number: 00D27514
Start Date: 10/30/2015
Ownership Entity: Private
Completion Date: 11/20/2015
Current Owner: Not reported
Did Owner Change: N
Cleanup Required: U
Video Available: Not reported
Photo Available: Y
Institutional Controls Required: U
IC Category Proprietary Controls: Not reported
IC Cat. Info. Devices: Not reported
IC Cat. Gov. Controls: Not reported
IC Cat. Enforcement Permit Tools: Not reported
IC in place date: Not reported
IC in place: N
State/tribal program date: Not reported
State/tribal program ID: Not reported

Map ID
 Direction
 Distance
 Elevation

MAP FINDINGS

Site

Database(s)

EDR ID Number
 EPA ID Number

SIGN AND SIGNAL SHOP (Continued)

1024456634

<p>State/tribal NFA date: Contaminant Found: Contaminant Cleanup: Media Affected: Media Cleanup: Num. of cleanup and re-dev. jobs: Past use greenspace acreage: Past use residential acreage: Past use commercial acreage: Past use industrial acreage: Future use greenspace acreage: Future use residential acreage: Future use commercial acreage: Future use industrial acreage: Superfund Fed. landowner flag: Future Use: Multistory Past Use: Multistory Property Description:</p>	<p>Not reported Not reported Not reported Unknown Not reported Not reported Not reported 4 5.15 8.5 Not reported 0.65 Not reported Not reported Not reported Not reported Not reported At the time of site inspection, the subject site was developed with several buildings located on the northern and southern portions of the property. The southern portion of the subject site is occupied by the Durham Sign Shop and the Durham Signal Shop, which are separate entities. The northern portion of the subject site is a portion of the East End Park. East End Park contains two buildings, a former recreation center and restrooms. The central and eastern portions of the subject site are fenced off and are currently undeveloped. The Durham County Department of Revenue (Tax Office) only has information regarding the former recreation center on the northern portion of the subject site at East End Park. Information from the Tax office indicates that the former recreation center was constructed in 1975. Land use at the subject site has been confirmed by Sanborn fire insurance maps back to 1937. In 1937 the subject site was occupied by a dump and city incinerator on the central and northern portion of the subject site. A wagon shed occupied the southern portion of the subject site.</p>
<p>Below Poverty Number: Below Poverty Percent: Median Income: Median Income Number: Median Income Percent: Vacant Housing Number: Vacant Housing Percent: Unemployed Number: Unemployed Percent:</p>	<p>1738 45.93 4906 2766 73.1 433 22.64 296 7.82</p>
<p>Name: Address: Recipient name: Grant type: Region: Property Number: Parcel size: Latitude: Longitude: HCM Label: Map Scale: Point of Reference: Highlights:</p>	<p>SIGN AND SIGNAL SHOP 1200 N ALSTON AVENUE City of Durham Assessment 4 Not reported 9.15 35.997786 -78.886867 Address Matching-House Number Not reported Entrance Point of a Facility or Station The subject site consists of one parcel totaling approximately 9.15</p>

MAP FINDINGS

SIGN AND SIGNAL SHOP (Continued)

1024456634

acres and is located in a generally industrial and residential area of Durham, Durham County, North Carolina. The subject site is zoned RU-5(2) (Residential Urban 5 (2) (duplexes allowed)) by the City of Durham Planning Department. The subject site is currently occupied by the Durham Sign Shop, the Durham Signal Shop, a vacant portion, and East End Park. The City is currently evaluating the future use of this parcel. Some potential reuse options include a police impoundment or expansion of East End Park. Former Use: At the time of site inspection, the subject site was developed with several buildings located on the northern and southern portions of the property. The southern portion of the subject site is occupied by the Durham Sign Shop and the Durham Signal Shop, which are separate entities. The northern portion of the subject site is a portion of the East End Park. East End Park contains two buildings, a former recreation center and restrooms. The central and eastern portions of the subject site are fenced off and are currently undeveloped. The Durham County Department of Revenue (Tax Office) only has information regarding the former recreation center on the northern portion of the subject site at East End Park. Information from the Tax office indicates that the former recreation center was constructed in 1975 Land use at the subject site has been confirmed by Sanborn fire insurance maps back to 1937. In 1937 the subject site was occupied by a dump and city incinerator on the central and northern portion of the subject site. A wagon shed occupied the southern portion of the subject site.

Datum:	North American Datum of 1983
Acres Property ID:	216661
IC Data Access:	Not reported
Start Date:	Not reported
Redev Completion Date:	Not reported
Completed Date:	Not reported
Acres Cleaned Up:	Not reported
Cleanup Funding:	Not reported
Cleanup Funding Source:	Not reported
Assessment Funding:	2504
Assessment Funding Source:	EPA
Redevelopment Funding:	Not reported
Redev. Funding Source:	Not reported
Redev. Funding Entity Name:	Not reported
Redevelopment Start Date:	Not reported
Assessment Funding Entity:	US EPA - Brownfields Assessment Cooperative Agreement
Cleanup Funding Entity:	Not reported
Grant Type:	Petroleum
Accomplishment Type:	Supplemental Assessment
Accomplishment Count:	N
Cooperative Agreement Number:	00D72018
Start Date:	1/28/2021
Ownership Entity:	Private
Completion Date:	Not reported
Current Owner:	Not reported
Did Owner Change:	N
Cleanup Required:	U
Video Available:	Not reported
Photo Available:	Y
Institutional Controls Required:	U
IC Category Proprietary Controls:	Not reported
IC Cat. Info. Devices:	Not reported
IC Cat. Gov. Controls:	Not reported

Map ID
Direction
Distance
Elevation

MAP FINDINGS

Site

Database(s)

EDR ID Number
EPA ID Number

A3
Target
Property

SIGN AND SIGNAL SHOP
1200 N ALSTON AVENUE
DURHAM, NC 27701

FINDS 1024365617
N/A

Site 3 of 3 in cluster A

Actual:
336 ft.

FINDS:
Registry ID: 110070261979

[Click Here for FRS Facility Detail Report:](#)

Environmental Interest/Information System:

The Assessment, Cleanup and Redevelopment Exchange System (ACRES) stores information reported by EPA Brownfields grant recipients on Brownfields properties assessed or cleaned up with grant funding, as well as information on Targeted Brownfields Assessments (TBA) performed by EPA Regions.

[Click this hyperlink](#) while viewing on your computer to access additional FINDS: detail in the EDR Site Report.

DOD
Region
West
1/2-1
3903 ft.

ARMY RESEARCH LAB G RALEIGH DURHAM
, NC

DOD CUSA400982
N/A

DOD:
Site Name: ARMY RESEARCH LAB G RALEIGH DURHAM
DOD Component: Army Active
Joint Base: N/A
Operating Status: ACT (Active): Site has an on-going operational/support mission (s).

HSDS
Region
SW
1/2-1
3605 ft.

DAUGHERTY CHEM CO
, NC

NC HSDS S102442275
N/A

HSDS:
Name: DAUGHERTY CHEM CO
Address: Not reported
City: Not reported
Site Type: 1
Superfund Number: Not reported
Total area in coverage units: 7897.30419921
Total perimeter in coverage units: 357.18545532
X-value coordinate in feet: 2031394.5
Y-value coordinate in feet: 814316.375
Sites designated as superfund cleanup sites: 177
Length of feature in internal units: 357.185520955
Area of feature in internal units squared: 7897.30544377

Map ID
Direction
Distance
Elevation

MAP FINDINGS

Site

Database(s)

EDR ID Number
EPA ID Number

HSDS
Region
SW
1/4-1/2
2026 ft.

CONTINENTAL FOREST IND
, NC

NC HSDS **S102442272**
N/A

HSDS:

Name: CONTINENTAL FOREST IND
Address: Not reported
City: Not reported
Site Type: 1
Superfun Number: Not reported
Total area in coverage units: 13213.3886719
Total perimeter in coverage units: 463.12515258
X-value coordinate in feet: 2032467.25
Y-value coordinate in feet: 815495.5625
Sites designated as superfund cleanup sites: 174
Length of feature in internal units: 463.125168548
Area of feature in internal units squared: 13213.3900656

HSDS
Region
West
< 1/8
497 ft.

DURHAM COAL GAS PLANT
, NC

NC HSDS **S102442267**
N/A

HSDS:

Name: DURHAM COAL GAS PLANT
Address: Not reported
City: Not reported
Site Type: 1
Superfun Number: Not reported
Total area in coverage units: 18694.4316406
Total perimeter in coverage units: 557.26837158
X-value coordinate in feet: 2032991.375
Y-value coordinate in feet: 817622.75
Sites designated as superfund cleanup sites: 166
Length of feature in internal units: 557.268376956
Area of feature in internal units squared: 18694.4340282

HSDS
Region
NNE
1/2-1
3239 ft.

SOUTHCHEM
, NC

NC HSDS **S102442261**
N/A

HSDS:

Name: SOUTHCHEM
Address: Not reported
City: Not reported
Site Type: 1
Superfun Number: Not reported
Total area in coverage units: 12006.5039063
Total perimeter in coverage units: 428.00445556
X-value coordinate in feet: 2035294.875
Y-value coordinate in feet: 821616.25
Sites designated as superfund cleanup sites: 162
Length of feature in internal units: 428.004443963

Map ID
 Direction
 Distance
 Elevation

MAP FINDINGS

Site _____ Database(s) _____ EDR ID Number
 _____ EPA ID Number

SOUTHCHEM (Continued)

S102442261

Area of feature in internal units squared: 12006.5056594

**HSDS
 Region
 North
 1/2-1
 3363 ft.**

**MAJOR CHEMICAL CO.
 , NC**

**NC HSDS S102442260
 N/A**

HSDS:
 Name: MAJOR CHEMICAL CO.
 Address: Not reported
 City: Not reported
 Site Type: 1
 Superfun Number: Not reported
 Total area in coverage units: 11602.5683594
 Total perimeter in coverage units: 427.43411254
 X-value coordinate in feet: 2034848.5
 Y-value coordinate in feet: 821742.875
 Sites designated as superfund cleanup sites: 161
 Length of feature in internal units: 427.434069837
 Area of feature in internal units squared: 11602.5685625

**B4
 < 1/8
 1 ft.**

**STREET MAINT.-CITY OF DURHAM
 1100 NORTH ALSTON AVENUE
 DURHAM, NC 27701**

**UST U003136497
 N/A**

Site 1 of 2 in cluster B

**Relative:
 Higher
 Actual:
 337 ft.**

UST:
 Name: STREET MAINT.-CITY OF DURHAM
 Address: 1100 NORTH ALSTON AVENUE
 City,State,Zip: DURHAM, NC 27701
 Facility Id: 00-0-0000016857
 Contact: CITY OF DURHAM/ACCT PAY 4TH FLR
 Contact Address1: 101 CITY HALL PLAZA
 Contact Address2: Not reported
 Contact City/State/Zip: DURHAM, NC 27701-3328
 FIPS County Desc: Durham
 Latitude: 35.99588
 Longitude: -78.8858

Click here to access the North Carolina DEQ records for this facility:

Tank Id: 1
 Tank Status: Removed
 Installed Date: 12/09/1960
 Perm Close Date: 12/30/1989
 Product Name: Gasoline, Gas Mix
 Tank Capacity: 4000
 Root Tank Id: Not reported
 Main Tank: No
 Compartment Tank: No
 Manifold Tank: Not reported
 Commercial: Yes
 Regulated: Yes

Map ID
Direction
Distance
Elevation

MAP FINDINGS

Site

Database(s)

EDR ID Number
EPA ID Number

STREET MAINT.-CITY OF DURHAM (Continued)

U003136497

Other CP Tank: Not reported
Overfill Protection Name: Unknown
Spill Protection Name: Unknown
Leak Detection Name: Not reported
Decode for TCONS_KEY: Not reported
Decode for PCONS_KEY: Single Wall Steel
Decode for PSYS_KEY: Unknown

Tank Id: 2
Tank Status: Removed
Installed Date: 12/04/1980
Perm Close Date: 12/30/1989
Product Name: Gasoline, Gas Mix
Tank Capacity: 4000
Root Tank Id: Not reported
Main Tank: No
Compartment Tank: No
Manifold Tank: Not reported
Commercial: Yes
Regulated: Yes
Other CP Tank: Not reported
Overfill Protection Name: Unknown
Spill Protection Name: Unknown
Leak Detection Name: Not reported
Decode for TCONS_KEY: Not reported
Decode for PCONS_KEY: Single Wall Steel
Decode for PSYS_KEY: Unknown

Tank Id: 3
Tank Status: Removed
Installed Date: 12/09/1960
Perm Close Date: 12/30/1989
Product Name: Diesel
Tank Capacity: 2000
Root Tank Id: Not reported
Main Tank: No
Compartment Tank: No
Manifold Tank: Not reported
Commercial: Yes
Regulated: Yes
Other CP Tank: Not reported
Overfill Protection Name: Unknown
Spill Protection Name: Unknown
Leak Detection Name: Not reported
Decode for TCONS_KEY: Not reported
Decode for PCONS_KEY: Single Wall Steel
Decode for PSYS_KEY: Unknown

Map ID
 Direction
 Distance
 Elevation

MAP FINDINGS

Site

Database(s)

EDR ID Number
 EPA ID Number

B5 DURHAM,CITY OF,PROP.-NW/C/PETT
 F

LUST S108664884
 N/A

< 1/8
 1 ft.

Site 2 of 2 in cluster B

**Relative:
 Higher**

LUST:

**Actual:
 336 ft.**

Name:	DURHAM,CITY OF,PROP.-NW/C/PETT
Address:	F
City,State,Zip:	DURHAM, NC 27707-3883
Facility ID:	Not reported
UST Number:	RA-343
Incident Number:	33332
Source Type:	3
Date Reported:	07/18/1996
Closure Request:	Not reported
Close Out:	10/30/2008
Level Of Soil Cleanup Achieved:	Not reported
# Of Supply Wells:	0
Commercial/NonCommercial UST Site:	C
Risk Classification:	L
Risk Class Based On Review:	L
Corrective Action Plan Type:	Not reported
NOV Issue Date:	Not reported
Site Priority:	E
Phase Of LSA Req:	Not reported
Site Risk Reason:	Not reported
Land Use:	Not reported
MTBE:	0
MTBE1:	U
Flag:	0
Flag1:	0
LUR Filed:	Not reported
GPS Confirmed:	69
Current Status:	C
RBCA GW:	Not reported
PETOPT:	3
RPL:	False
CD Num:	Not reported
Reel Num:	Not reported
RPOW:	False
RPOP:	False
Error Flag:	0
Error Code:	N
Valid:	False
Testlat:	Not reported
Regional Officer Project Mgr:	JFM
Company:	CITY OF DURHAM
Telephone:	Not reported
5 Min Quad:	Not reported

LUST:

ERR Type:	Not reported
UST Number:	RA-343
Facility Id:	33332
Date Occurred:	1996-07-15 00:00:00
Date Reported:	1996-07-18 00:00:00
Owner/Operator:	Not reported
Ownership:	1
Operation Type:	1

Map ID
 Direction
 Distance
 Elevation

MAP FINDINGS

Site

Database(s)

EDR ID Number
 EPA ID Number

DURHAM,CITY OF,PROP.-NW/C/PETT (Continued)

S108664884

Type: 3
 Location: 1
 Priority Update: Not reported
 Wells Affected Y/N: N
 Samples Include: Not reported
 7#5 Minute Quad: Y
 5 Minute Quad: Not reported
 Pirf/Min Soil: Not reported
 Release Code: Not reported
 Source Code: Not reported
 Err Type: 2
 Cause: Not reported
 Source: Not reported
 UST Number: P

LUST:

Incident Number: 33332
 Last Modified: 10/30/2008
 Incident Phase: CO
 NOV Issued: Not reported
 NORR Issued: Not reported
 45 Day Report: Not reported
 Public Meeting Held: Not reported
 SOC Signed: Not reported
 Reclassification Report: Not reported
 RS Designation: Not reported
 Closure Request Date: Not reported
 Close-out Report: Not reported

C6
SSW
< 1/8
0.025 mi.
134 ft.

DURHAM STREET MAINTENANCE
1101 GILBERT ST.
DURHAM, NC 27701
Site 1 of 2 in cluster C

LUST S101522394
IMD N/A

Relative:
Higher
Actual:
339 ft.

LUST:

Name: DURHAM STREET MAINTENANCE
 Address: 1101 GILBERT ST.
 City,State,Zip: DURHAM, NC 27701-
 Facility ID: 00-0-0000015888
 UST Number: RA-587
 Incident Number: 3766
 Source Type: 3
 Date Reported: 06/22/1988
 Closure Request: Not reported
 Close Out: Not reported
 Level Of Soil Cleanup Achieved: Not reported
 # Of Supply Wells: 0
 Commercial/NonCommercial UST Site: C
 Risk Classification: I
 Risk Class Based On Review: L
 Corrective Action Plan Type: Not reported
 NOV Issue Date: Not reported
 Site Priority: 35E
 Phase Of LSA Req: 1
 Site Risk Reason: Not reported

Map ID
Direction
Distance
Elevation

MAP FINDINGS

Site

Database(s)

EDR ID Number
EPA ID Number

DURHAM STREET MAINTENANCE (Continued)

S101522394

Land Use:	RES
MTBE:	0
MTBE1:	U
Flag:	0
Flag1:	0
LUR Filed:	Not reported
GPS Confirmed:	99
Current Status:	C
RBCA GW:	Not reported
PETOPT:	3
RPL:	False
CD Num:	Not reported
Reel Num:	Not reported
RPOW:	False
RPOP:	False
Error Flag:	0
Error Code:	N
Valid:	False
Testlat:	Not reported
Regional Officer Project Mgr:	CAM
Company:	CITY OF DURHAM
Telephone:	919 683-4312
5 Min Quad:	Not reported
LUST:	
ERR Type:	Not reported
UST Number:	RA-587
Facility Id:	3766
Date Occurred:	1988-06-22 00:00:00
Date Reported:	1988-10-11 00:00:00
Owner/Operator:	ROBERT CONROY
Ownership:	1
Operation Type:	0
Type:	3
Location:	1
Priority Update:	1998-04-16 00:00:00
Wells Affected Y/N:	N
Samples Include:	0
7#5 Minute Quad:	4
5 Minute Quad:	Not reported
Pirf/Min Soil:	Not reported
Release Code:	Not reported
Source Code:	Pirf
Err Type:	Not reported
Cause:	Not reported
Source:	Not reported
UST Number:	Not reported
LUST:	
Incident Number:	3766
Last Modified:	5/4/2023
Incident Phase:	RE
NOV Issued:	Not reported
NORR Issued:	Not reported
45 Day Report:	Not reported
Public Meeting Held:	Not reported
SOC Signed:	Not reported

Map ID
Direction
Distance
Elevation

MAP FINDINGS

Site

Database(s)

EDR ID Number
EPA ID Number

DURHAM STREET MAINTENANCE (Continued)

S101522394

Reclassification Report: Not reported
RS Designation: Not reported
Closure Request Date: Not reported
Close-out Report: Not reported

IMD:

Facility ID: 3766
Name: DURHAM STREET MAINTENANCE
Address: 1101 GILBERT ST.
City,State,Zip: DURHAM, NC
Date Occurred: 6/23/1988
Submit Date: 10/11/1988
Incident Desc: IN NOVEMBER OF 1987 FLUCTUATIONS IN LIQUID LEVEL IN TANK INDICATED A POSSIBLE LEAK.
Operator: ROBERT CONROY
UST ID: Not reported
Incident ID: Not reported
Initials of UST Regional Contact: Not reported
Regional Office: Not reported
Responsible Party/Company Name: Not reported
Ownership: 1
Responsible Party Contact Name: Not reported
Operation: 0
Responsible Party Mailing Address: Not reported
Responsible Party City,State,Zip: Not reported
Ownership: Municipal
Operation Type: Not reported
Responsible Party County: Not reported
Source: Leak-underground
Type: GASOLINE/DIESEL
Location: 1
Petroleum Type: Not reported
Date Incident Reported: Not reported
Whether Tank is Commercial or Non Commercial: Not reported
Site Priority: 35E
Whether Tank is Regulated: Not reported
Priority Update: 4/16/1998
Notice of Regulatory Requirement: Not reported
Wells Affected: No
Notice of Violation: Not reported
Phase 1 or Phase 2: Not reported
Num Affected: 0
Site Priority: Not reported
Location: Facility
Current Risk Condition: Not reported
Sampled By: 4
Samples Include: Not reported
Initial reported risk of incident (never changes): Not reported
7.5 Min Quad: Not reported
5 Min Quad: Not reported
Intermediate Condition Present: Not reported
Latitude: 35.99583333
Longitude: -78.88583333
Use of Land, Industrial: Not reported
Corrective Action Plan Selected - up to 5: Not reported
BCA: Not reported

Map ID
Direction
Distance
Elevation

MAP FINDINGS

Site

Database(s)

EDR ID Number
EPA ID Number

DURHAM STREET MAINTENANCE (Continued)

S101522394

Date Close Review Requested From RP or Owner: Not reported
Date Case Closed: Not reported
Extent of Contamination: Not reported
Number of Supply Wells Located on Property: Not reported
MTBE in Well Y/N/U Yes, No or Unknown: Not reported
Facility Phone Number: Not reported
MTBE in Groundwater Y/N/U Yes, No or Unknown: Not reported
Date Land Use Restriction Filed: Not reported
Date Cleanup Initiated: Not reported
Record Status: Not reported
RBCA GW Codes: Not reported
RBCA GW: Not reported
Pollutant Type Present: Not reported
Reference Number for Media Disk for Archived Record: Not reported
RP Owner?: Not reported
RP Operator?: Not reported
RP Landowner?: Not reported
Comments: Not reported
GW Contam: No Groundwater Contamination detected
Soil Contam: Yes
Contact Phone: 919 683-4312
Owner Company: CITY OF DURHAM
Operator Address: 101 CITY HALL PLAZA
Operator City,State,Zip: DURHAM, NC 27701-
Operator County: Not reported
Material: REG GASOLINE
Qty Lost 1: Not reported
Qty Recovered 1: NONE
Material: UNL GASOLINE
Qty Lost: Not reported
Qty Recovered: Not reported
Material: DIESEL
Qty Lost: Not reported
Qty Recovered 3: Not reported
Setting: 3
Risk Site: L
Priority Code: L
Dem Contact: MRP
Wells Contam: Not reported
Latitude Number: 355945
Longitude Number: 785309
Latitude Decimal: 35.9958333333333
Longitude Decimal: 78.8858333333333
GPS: NOD
Agency: DWM

Status:
Facility ID: 3766
Last Modified: 2019-03-05 00:00:00
Incident Phase: RE
NOV Issued: Not reported
NORR Issued: Not reported
45 Day Report: Not reported
Public Meeting Held: Not reported
Corrective Action Planned: Not reported
SOC Sighned: Not reported
Reclassification Report: Not reported
RS Designation: Not reported

Map ID
Direction
Distance
Elevation

MAP FINDINGS

Site

Database(s)

EDR ID Number
EPA ID Number

SOUTHERN STATES CO-OP, INC. (Continued)

U001186584

Tank Capacity: 275
Root Tank Id: Not reported
Main Tank: No
Compartment Tank: No
Manifold Tank: Not reported
Commercial: Yes
Regulated: Yes
Other CP Tank: Not reported
Overfill Protection Name: Unknown
Spill Protection Name: Unknown
Leak Detection Name: Not reported
Decode for TCONS_KEY: Not reported
Decode for PCONS_KEY: Single Wall Steel
Decode for PSYS_KEY: Unknown

Tank Id: 002
Tank Status: Removed
Installed Date: 03/13/1982
Perm Close Date: 12/31/1984
Product Name: Gasoline, Gas Mix
Tank Capacity: 500
Root Tank Id: Not reported
Main Tank: No
Compartment Tank: No
Manifold Tank: Not reported
Commercial: Yes
Regulated: Yes
Other CP Tank: Not reported
Overfill Protection Name: Unknown
Spill Protection Name: Unknown
Leak Detection Name: Not reported
Decode for TCONS_KEY: Not reported
Decode for PCONS_KEY: Single Wall Steel
Decode for PSYS_KEY: Unknown

Tank Id: 003
Tank Status: Removed
Installed Date: 03/13/1982
Perm Close Date: 12/31/1984
Product Name: Kerosene, Kero Mix
Tank Capacity: 275
Root Tank Id: Not reported
Main Tank: No
Compartment Tank: No
Manifold Tank: Not reported
Commercial: Yes
Regulated: Yes
Other CP Tank: Not reported
Overfill Protection Name: Unknown
Spill Protection Name: Unknown
Leak Detection Name: Not reported
Decode for TCONS_KEY: Not reported
Decode for PCONS_KEY: Single Wall Steel
Decode for PSYS_KEY: Unknown

Map ID
 Direction
 Distance
 Elevation

MAP FINDINGS

Site

Database(s)

EDR ID Number
 EPA ID Number

E10 **ADAMS INVESTMENT PROPERTY**
SSW **813 HOLLOWAY ST**
< 1/8 **DURHAM, NC 27701**
0.077 mi.
407 ft. **Site 1 of 5 in cluster E**

LUST **S114020696**
N/A

Relative:
Higher

LUST:

Actual:
337 ft.

Name:	ADAMS INVESTMENT PROPERTY
Address:	813 HOLLOWAY ST
City,State,Zip:	DURHAM, NC 27701
Facility ID:	Not reported
UST Number:	RA-7328
Incident Number:	39453
Source Type:	3
Date Reported:	10/16/2013
Closure Request:	Not reported
Close Out:	Not reported
Level Of Soil Cleanup Achieved:	Not reported
# Of Supply Wells:	0
Commercial/NonCommercial UST Site:	C
Risk Classification:	L
Risk Class Based On Review:	U
Corrective Action Plan Type:	Not reported
NOV Issue Date:	Not reported
Site Priority:	Not reported
Phase Of LSA Req:	Not reported
Site Risk Reason:	Not reported
Land Use:	Not reported
MTBE:	0
MTBE1:	U
Flag:	0
Flag1:	0
LUR Filed:	Not reported
GPS Confirmed:	52
Current Status:	C
RBCA GW:	Not reported
PETOPT:	3
RPL:	False
CD Num:	0
Reel Num:	0
RPOW:	False
RPOP:	False
Error Flag:	0
Error Code:	N
Valid:	False
Testlat:	Not reported
Regional Officer Project Mgr:	JFM
Company:	Adams Investment Co., Inc
Telephone:	Not reported
5 Min Quad:	Not reported

LUST:

ERR Type:	Not reported
UST Number:	RA-7328
Facility Id:	39453
Date Occurred:	2013-07-24 00:00:00
Date Reported:	2013-10-16 00:00:00
Owner/Operator:	Not reported
Ownership:	4
Operation Type:	6

Map ID
 Direction
 Distance
 Elevation

MAP FINDINGS

Site

Database(s)

EDR ID Number
 EPA ID Number

ADAMS INVESTMENT PROPERTY (Continued)

S114020696

Type:	3
Location:	1
Priority Update:	Not reported
Wells Affected Y/N:	N
Samples Include:	Not reported
7#5 Minute Quad:	Y
5 Minute Quad:	Not reported
Pirf/Min Soil:	Not reported
Release Code:	Not reported
Source Code:	Not reported
Err Type:	3
Cause:	4
Source:	A
UST Number:	P

**E11
 SSW
 < 1/8
 0.077 mi.
 407 ft.**

**RIGSBEEES W D SINCLAIR SERV GAS STA
 813 HOLLOWAY
 DURHAM, NC
 Site 2 of 5 in cluster E**

**EDR Hist Auto 1014204375
 N/A**

**Relative:
 Higher**

EDR Hist Auto

**Actual:
 337 ft.**

Year:	Name:	Type:
1963	RIGSBEEES W D SINCLAIR SERV GAS	GASOLINE STATIONS
1969	MAYTONS SHELL SERVICE	GASOLINE STATIONS
2011	AUTOSMART	General Automotive Repair Shops
2012	AUTOSMART	General Automotive Repair Shops
2013	AUTOSMART	General Automotive Repair Shops
2014	AUTOSMART	General Automotive Repair Shops

**D12
 SSW
 < 1/8
 0.078 mi.
 414 ft.**

**BP - FOOD MART
 1002 N ALSTON AVE.
 DURHAM, NC 27701
 Site 2 of 4 in cluster D**

**LUST S114020698
 N/A**

**Relative:
 Higher**

LUST:

**Actual:
 337 ft.**

Name:	BP - FOOD MART
Address:	1002 N ALSTON AVE.
City,State,Zip:	DURHAM, NC 27701-3810
Facility ID:	Not reported
UST Number:	RA-7330
Incident Number:	39455
Source Type:	3
Date Reported:	10/16/2013
Closure Request:	Not reported
Close Out:	Not reported
Level Of Soil Cleanup Achieved:	Not reported
# Of Supply Wells:	0
Commercial/NonCommercial UST Site:	C
Risk Classification:	L
Risk Class Based On Review:	U
Corrective Action Plan Type:	Not reported
NOV Issue Date:	Not reported

Map ID
Direction
Distance
Elevation

MAP FINDINGS

Site

Database(s)

EDR ID Number
EPA ID Number

BP - FOOD MART (Continued)

S114020698

Site Priority:	Not reported
Phase Of LSA Req:	Not reported
Site Risk Reason:	Not reported
Land Use:	Not reported
MTBE:	0
MTBE1:	U
Flag:	0
Flag1:	0
LUR Filed:	Not reported
GPS Confirmed:	52
Current Status:	C
RBCA GW:	Not reported
PETOPT:	3
RPL:	False
CD Num:	0
Reel Num:	0
RPOW:	False
RPOP:	False
Error Flag:	0
Error Code:	N
Valid:	False
Testlat:	Not reported
Regional Officer Project Mgr:	JFM
Company:	Erwin Distributing Corporation
Telephone:	Not reported
5 Min Quad:	Not reported
LUST:	
ERR Type:	Not reported
UST Number:	RA-7330
Facility Id:	39455
Date Occurred:	2013-07-24 00:00:00
Date Reported:	2013-10-16 00:00:00
Owner/Operator:	Not reported
Ownership:	4
Operation Type:	6
Type:	3
Location:	1
Priority Update:	Not reported
Wells Affected Y/N:	N
Samples Include:	Not reported
7#5 Minute Quad:	Y
5 Minute Quad:	Not reported
Pirf/Min Soil:	Not reported
Release Code:	Not reported
Source Code:	Not reported
Err Type:	3
Cause:	3
Source:	A
UST Number:	P

MAP FINDINGS

Map ID
Direction
Distance
Elevation

Site

Database(s)

EDR ID Number
EPA ID Number

D13
SSW
< 1/8
0.078 mi.
414 ft.

ALSTON AVENUE AMOCO
1002 N ALSTON AV
DURHAM, NC 27701

EDR Hist Auto **1020371915**
N/A

Relative:
Higher

EDR Hist Auto

Actual:
337 ft.

Year:	Name:	Type:
1987	ALSTON AVENUE AMOCO	Gasoline Service Stations
1988	ALSTON AVENUE AMOCO	Gasoline Service Stations
1989	ALSTON AVENUE AMOCO	Gasoline Service Stations
1990	ALSTON AVENUE AMOCO	Gasoline Service Stations
1991	ALSTON AVENUE AMOCO	Gasoline Service Stations
1992	ALSTON AVENUE AMOCO	Gasoline Service Stations
1993	ALSTON AVENUE AMOCO	Gasoline Service Stations
1994	ALSTON AVENUE AMOCO	Gasoline Service Stations
2000	ERWIN OIL COMPANY INC	Petroleum Bulk Stations And Terminals, NEC

D14
SSW
< 1/8
0.078 mi.
414 ft.

ALSTON AVE
1002 NORTH ALSTON AVENUE
DURHAM, NC 27702

UST **U003136406**
Financial Assurance **N/A**

Relative:
Higher

UST:

Actual:
337 ft.

Name: ALSTON AVE
Address: 1002 NORTH ALSTON AVENUE
City,State,Zip: DURHAM, NC 27702-3810
Facility Id: 00-0-0000016597
Contact: ERWIN OIL COMPANY, INC.
Contact Address1: PO BOX 1971
Contact Address2: Not reported
Contact City/State/Zip: DURHAM, NC 27702
FIPS County Desc: Durham
Latitude: 35.99467
Longitude: -78.8857

Click here to access the North Carolina DEQ records for this facility:

Tank Id: 1
Tank Status: Current
Installed Date: 05/11/1971
Perm Close Date: Not reported
Product Name: Gasoline, Gas Mix
Tank Capacity: 6975
Root Tank Id: Not reported
Main Tank: No
Compartment Tank: No
Manifold Tank: 0
Commercial: Yes
Regulated: Yes
Other CP Tank: Not reported
Overfill Protection Name: Ball Float Valve
Spill Protection Name: Catchment Basin
Leak Detection Name: Not reported
Decode for TCONS_KEY: Not reported
Decode for PCONS_KEY: Single Wall Steel
Decode for PSYS_KEY: Pressurized System

Map ID
Direction
Distance
Elevation

MAP FINDINGS

Site

Database(s)

EDR ID Number
EPA ID Number

ALSTON AVE (Continued)

U003136406

Tank Id: 2
Tank Status: Current
Installed Date: 05/11/1971
Perm Close Date: Not reported
Product Name: Gasoline, Gas Mix
Tank Capacity: 6975
Root Tank Id: Not reported
Main Tank: No
Compartment Tank: No
Manifold Tank: 0
Commercial: Yes
Regulated: Yes
Other CP Tank: Not reported
Overfill Protection Name: Ball Float Valve
Spill Protection Name: Catchment Basin
Leak Detection Name: Not reported
Decode for TCONS_KEY: Not reported
Decode for PCONS_KEY: Single Wall Steel
Decode for PSYS_KEY: Pressurized System

Tank Id: 3
Tank Status: Removed
Installed Date: 05/11/1971
Perm Close Date: 07/05/1994
Product Name: Kerosene, Kero Mix
Tank Capacity: 1000
Root Tank Id: Not reported
Main Tank: No
Compartment Tank: No
Manifold Tank: Not reported
Commercial: Yes
Regulated: Yes
Other CP Tank: Not reported
Overfill Protection Name: Unknown
Spill Protection Name: Unknown
Leak Detection Name: Not reported
Decode for TCONS_KEY: Not reported
Decode for PCONS_KEY: Single Wall Steel
Decode for PSYS_KEY: Unknown

Tank Id: 3A
Tank Status: Current
Installed Date: 12/01/1999
Perm Close Date: Not reported
Product Name: Kerosene, Kero Mix
Tank Capacity: 4000
Root Tank Id: Not reported
Main Tank: No
Compartment Tank: No
Manifold Tank: 0
Commercial: Yes
Regulated: Yes
Other CP Tank: Not reported
Overfill Protection Name: Auto Shutoff Device
Spill Protection Name: Catchment Basin

Map ID
Direction
Distance
Elevation

MAP FINDINGS

Site

Database(s)

EDR ID Number
EPA ID Number

ALSTON AVE (Continued)

U003136406

Leak Detection Name: Not reported
Decode for TCONS_KEY: Not reported
Decode for PCONS_KEY: Other
Decode for PSYS_KEY: Pressurized System

Tank Id: 4
Tank Status: Removed
Installed Date: 05/11/1971
Perm Close Date: 07/05/1994
Product Name: Oil, New/Used/Mix
Tank Capacity: 550
Root Tank Id: Not reported
Main Tank: No
Compartment Tank: No
Manifold Tank: Not reported
Commercial: Yes
Regulated: Yes
Other CP Tank: Not reported
Overfill Protection Name: Unknown
Spill Protection Name: Unknown
Leak Detection Name: Not reported
Decode for TCONS_KEY: Not reported
Decode for PCONS_KEY: Single Wall Steel
Decode for PSYS_KEY: Unknown

NC Financial Assurance 1:

Name: ALSTON AVE
Address: 1002 NORTH ALSTON AVENUE
City,State,Zip: DURHAM, NC 27702-3810
Facility ID: 00-0-0000016597
Region: 1
Financial Responsibility Desc: Letter of Credit
Financial Responsibility Name: Captial Bank
Started Date: 06/06/2012
Ended Date: 06/06/2013

F15
West
< 1/8
0.086 mi.
454 ft.

SOUTHERN STATES LAB
901 MALLARD ST
DURHAM, NC 27702
Site 1 of 2 in cluster F

RCRA NonGen / NLR 1000408070
NCD981473143

Relative:
Higher
Actual:
359 ft.

RCRA Listings:
Date Form Received by Agency: 19961204
Handler Name: Southern States Lab
Handler Address: MALLARD ST
Durham, NC 27702
EPA ID: NCD981473143
Contact Name: ROGER L SCHOLTEN
Contact Address: PO BOX 26234
Contact City,State,Zip: RICHMOND, VA 23260-6234
Contact Telephone: 804-281-1000
Contact Fax: Not reported
Contact Email: Not reported
Contact Title: Not reported
EPA Region: 04

Map ID
 Direction
 Distance
 Elevation

MAP FINDINGS

Site

Database(s)

EDR ID Number
 EPA ID Number

SOUTHERN STATES LAB (Continued)

1000408070

Land Type:	Private
Federal Waste Generator Description:	Not reported
Non-Notifier:	Not reported
Biennial Report Cycle:	Not reported
Accessibility:	Not reported
Active Site Indicator:	Not reported
State District Owner:	Not reported
State District:	Not reported
Mailing Address:	W BROAD ST
Mailing City,State,Zip:	RICHMOND, VA 23230-1717
Owner Name:	Southern States Coop
Owner Type:	Private
Operator Name:	Not reported
Operator Type:	Not reported
Short-Term Generator Activity:	No
Importer Activity:	No
Mixed Waste Generator:	No
Transporter Activity:	No
Transfer Facility Activity:	No
Recycler Activity with Storage:	No
Small Quantity On-Site Burner Exemption:	No
Smelting Melting and Refining Furnace Exemption:	No
Underground Injection Control:	No
Off-Site Waste Receipt:	No
Universal Waste Indicator:	No
Universal Waste Destination Facility:	No
Federal Universal Waste:	No
Active Site State-Reg Handler:	---
Federal Facility Indicator:	Not reported
Hazardous Secondary Material Indicator:	NN
Sub-Part K Indicator:	Not reported
2018 GPRC Permit Baseline:	Not on the Baseline
2018 GPRC Renewals Baseline:	Not on the Baseline
202 GPRC Corrective Action Baseline:	No
Subject to Corrective Action Universe:	No
Non-TSDFs Where RCRA CA has Been Imposed Universe:	No
Corrective Action Priority Ranking:	No NCAPS ranking
Environmental Control Indicator:	No
Institutional Control Indicator:	No
Human Exposure Controls Indicator:	N/A
Groundwater Controls Indicator:	N/A
Significant Non-Complier Universe:	No
Unaddressed Significant Non-Complier Universe:	No
Addressed Significant Non-Complier Universe:	No
Significant Non-Complier With a Compliance Schedule Universe:	No
Financial Assurance Required:	Not reported
Handler Date of Last Change:	20150414
Recognized Trader-Importer:	No
Recognized Trader-Exporter:	No
Importer of Spent Lead Acid Batteries:	No
Exporter of Spent Lead Acid Batteries:	No
Recycler Activity Without Storage:	Not reported
Manifest Broker:	Not reported
Sub-Part P Indicator:	No

Map ID
 Direction
 Distance
 Elevation

MAP FINDINGS

Site

Database(s)

EDR ID Number
 EPA ID Number

SOUTHERN STATES LAB (Continued)

1000408070

Hazardous Waste Summary:

Waste Code: D001
 Waste Description: Ignitable Waste

Handler - Owner Operator:

Owner/Operator Indicator: Owner
 Owner/Operator Name: SOUTHERN STATES COOP
 Legal Status: Private
 Date Became Current: Not reported
 Date Ended Current: Not reported
 Owner/Operator Address: 6606 W BROSD ST
 Owner/Operator City,State,Zip: RICHMOND, VA 23230-1717
 Owner/Operator Telephone: 804-281-1000
 Owner/Operator Telephone Ext: Not reported
 Owner/Operator Fax: Not reported
 Owner/Operator Email: Not reported

Historic Generators:

Receive Date: 19961204
 Handler Name: SOUTHERN STATES LAB
 Federal Waste Generator Description: Not reported
 State District Owner: Not reported
 Large Quantity Handler of Universal Waste: No
 Recognized Trader Importer: No
 Recognized Trader Exporter: No
 Spent Lead Acid Battery Importer: No
 Spent Lead Acid Battery Exporter: No
 Current Record: Yes
 Non Storage Recycler Activity: Not reported
 Electronic Manifest Broker: Not reported

List of NAICS Codes and Descriptions:

NAICS Codes: No NAICS Codes Found

Facility Has Received Notices of Violations:

Violations: No Violations Found

Evaluation Action Summary:

Evaluations: No Evaluations Found

F16
West
< 1/8
0.086 mi.
454 ft.

SOUTHERN STATES FEED MILL
901 MALLARD AVE.
DURHAM, NC 27702
Site 2 of 2 in cluster F

UST U001196624
N/A

Relative:
Higher
Actual:
359 ft.

UST:
 Name: SOUTHERN STATES FEED MILL
 Address: 901 MALLARD AVE.
 City,State,Zip: DURHAM, NC 27702
 Facility Id: 00-0-0000016493
 Contact: SOUTHERN STATES FEED MILL
 Contact Address1: 901 MILLARD AVE.
 Contact Address2: Not reported

Map ID
Direction
Distance
Elevation

MAP FINDINGS

Site

Database(s)

EDR ID Number
EPA ID Number

SOUTHERN STATES FEED MILL (Continued)

U001196624

Contact City/State/Zip: DURHAM, NC 27702
FIPS County Desc: Durham
Latitude: 35.99730
Longitude: -78.8872

[Click here to access the North Carolina DEQ records for this facility:](#)

Tank Id: 1
Tank Status: Removed
Installed Date: 04/26/1967
Perm Close Date: 10/01/1986
Product Name: Diesel
Tank Capacity: 1000
Root Tank Id: Not reported
Main Tank: No
Compartment Tank: No
Manifold Tank: Not reported
Commercial: Yes
Regulated: Yes
Other CP Tank: Not reported
Overfill Protection Name: Unknown
Spill Protection Name: Unknown
Leak Detection Name: Not reported
Decode for TCONS_KEY: Not reported
Decode for PCONS_KEY: Unknown
Decode for PSYS_KEY: Unknown

E17
SSW
< 1/8
0.088 mi.
467 ft.

LOWES AMOCO SERV
1002 ALSTON AVE N
DURHAM, NC
Site 3 of 5 in cluster E

EDR Hist Auto **1014204314**
N/A

Relative:
Higher

EDR Hist Auto

Actual:
338 ft.

Year:	Name:	Type:
1963	LOWES AMOCO SERV	GASOLINE STATIONS
1969	CHOATES AMOCO SERVICE	GASOLINE STATIONS
1970	LOWES AMOCO SERVICE	Gasoline Service Stations
1971	LOWES AMOCO SERVICE	Gasoline Service Stations
1972	LOWES AMOCO SERVICE	Gasoline Service Stations
1983	ALSTON AVENUE AMOCO SERVICE	GASOLINE STATIONS
1990	ALSTON AVENUE AMOCO SERVICE	GASOLINE STATIONS
1995	ALSTON AVENUE AMOCO SERVICE	GASOLINE STATIONS

E18
SSW
< 1/8
0.089 mi.
471 ft.

VERIZON MANHOLE #11
HOLLOWAY STREET & ALSTON
DURHAM, NC 27704
Site 4 of 5 in cluster E

IMD **S127494793**
N/A

Relative:
Higher

IMD:

Actual:
338 ft.

Facility ID: Not reported
Name: VERIZON MANHOLE #11
Address: HOLLOWAY STREET & ALSTON

Map ID
Direction
Distance
Elevation

MAP FINDINGS

Site

Database(s)

EDR ID Number
EPA ID Number

VERIZON MANHOLE #11 (Continued)

S127494793

City,State,Zip:	DURHAM, NC 27704-
Date Occurred:	Not reported
Submit Date:	Not reported
Incident Desc:	Not reported
Operator:	Not reported
UST ID:	RA-5224
Incident ID:	Not reported
Initials of UST Regional Contact:	JFM
Regional Office:	RAL
Responsible Party/Company Name:	VERIZON COMMUNICATIONS
Ownership:	Not reported
Responsible Party Contact Name:	JAMES D. McELMAN
Operation:	Not reported
Responsible Party Mailing Address:	1 E. TELECOM PKWY
Responsible Party City,State,Zip:	TEMPLE TERRACE, NC 33637-
Ownership:	Not reported
Operation Type:	Not reported
Responsible Party County:	Not reported
Source:	Leak-underground
Type:	Not reported
Location:	Not reported
Petroleum Type:	PETROLEUM
Date Incident Reported:	2005-01-20 00:00:00
Whether Tank is Commercial or Non Commercial:	COMMERCIAL
Site Priority:	Not reported
Whether Tank is Regulated:	REGULATED
Priority Update:	Not reported
Notice of Regulatory Requirement:	Not reported
Wells Affected:	Not reported
Notice of Violation:	Not reported
Phase 1 or Phase 2:	Not reported
Num Affected:	Not reported
Site Priority:	Not reported
Location:	Not reported
Current Risk Condition:	L
Sampled By:	Not reported
Samples Include:	Not reported
Initial reported risk of incident (never changes):	L
7.5 Min Quad:	Not reported
5 Min Quad:	Not reported
Intermediate Condition Present:	Not reported
Latitude:	35.988900000000001
Longitude:	-78.888769999999994
Use of Land, Industrial:	Not reported
Corrective Action Plan Selected - up to 5:	Not reported
RBCA:	Not reported
Date Close Review Requested From RP or Owner:	Not reported
Date Case Closed:	2005-06-24 00:00:00
Extent of Contamination:	None
Number of Supply Wells Located on Property:	0
MTBE in Well Y/N/U Yes, No or Unknown:	0
Facility Phone Number:	Not reported
MTBE in Groundwater Y/N/U Yes, No or Unknown:	U
Date Land Use Restriction Filed:	Not reported
Date Cleanup Initiated:	2004-11-30 00:00:00
Record Status:	ARCHIVED RECORD
RBCA GW Codes:	Not reported

Map ID
 Direction
 Distance
 Elevation

MAP FINDINGS

Site

Database(s)

EDR ID Number
 EPA ID Number

VERIZON MANHOLE #11 (Continued)

S127494793

RBCA GW:	Not reported
Pollutant Type Present:	GASOLINE/DIESEL/KEROSENE
Reference Number for Media Disk for Archived Record:	307
RP Owner?:	False
RP Operator?:	False
RP Landowner?:	False
Comments:	Not reported
GW Contam:	Not reported
Soil Contam:	Not reported
Contact Phone:	Not reported
Owner Company:	Not reported
Operator Address:	Not reported
Operator City, State, Zip:	Not reported
Operator County:	Not reported
Material:	Not reported
Qty Lost 1:	Not reported
Qty Recovered 1:	Not reported
Setting:	Not reported
Risk Site:	Not reported
Priority Code:	Not reported
Dem Contact:	Not reported
Wells Contam:	Not reported
Latitude Number:	Not reported
Longitude Number:	Not reported
Latitude Decimal:	Not reported
Longitude Decimal:	Not reported
GPS:	Not reported
Agency:	Not reported

G19
South
< 1/8
0.094 mi.
495 ft.

FIRSTMARK AEROSPACE CORPORATION

PFAS ECHO 1027359888
N/A

DURHAM, NC

Site 1 of 14 in cluster G

Relative:
Lower

Actual:
335 ft.

PFAS ECHO:	
Name:	FIRSTMARK AEROSPACE CORPORATION
Address:	Not reported
City, State, Zip:	DURHAM, NC
Latitude:	35.994509
Longitude:	-78.884461
Count:	1
County:	DURHAM
Status:	Unknown
Region:	04
Industry:	Electronics Industry
ECHO Facility Report:	https://echo.epa.gov/detailed-facility-report?fid=110038991785
Facility Percent Minority:	76.611
Facility Derived Tribes:	-
Facility Population:	2795.39
EPA Programs:	-
Federal Facility:	No
Federal Agency:	-
Facility FIPS Code:	37063
Facility Indian Country Flag:	N
Facility Collection Method:	ADDRESS MATCHING-HOUSE NUMBER
Facility Derived HUC:	03020201
Facility Derived WBD:	030202010403

Map ID
 Direction
 Distance
 Elevation

MAP FINDINGS

Site

Database(s)

EDR ID Number
 EPA ID Number

FIRSTMARK AEROSPACE CORPORATION (Continued)

1027359888

Facility Derived CD113:	01	
Facility Derived CB2010:	370630009001009	
Facility Major Flag:	-	
Facility Active Flag:	-	
Facility Inspection Count:	0	
Facility Date Last Inspection:	-	
Facility Days Last Inspection:	-	
Facility Informal Count:	0	
Facility Date Last Informal Action:	-	
Facility Formal Action Count:	0	
Facility Date Last Formal Action:	-	
Facility Total Penalties:	0	
Facility Penalty Count:	-	
Facility Date Last Penalty:	-	
Facility Last Penalty AMT:	-	
Facility QTRS With NC:	-	
Facility Programs With SNC:	0	
Facility Compliance Status:	-	
Facility SNC Flag:	N	
AIR Flag:	N	
NPDES Flag:	N	
SDWIS Flag:	N	
RCRA Flag:	N	
TRI Flag:	N	
GHG Flag:	N	
AIR IDS:	-	
CAA Permit Types:	-	
CAA NAICS:	-	
CAA SICS:	-	
NPDES IDS:	-	
CWA Permit Types:	-	
CWA NAICS:	-	
CWA SICS:	-	
RCRA IDS:	-	
RCRA Permit Types:	-	
RCRA NAICS:	-	
SDWA IDS:	-	
SDWA System Types:	-	
SDWA Compliance Status:	-	
SDWA SNC Flag:	N	
TRI IDS:	-	
TRI Releases Transfers:	-	
TRI On Site Releases:	-	
TRI Off Site Transfers:	-	
TRI Reporter:	-	
Facility IMP Water Flag:	-	
EJSCREEN Flag US:	Y	
EJSCREEN Report:	https://ejscreen.epa.gov/mapper/mobile/EJSCREEN_mobile.aspx?geometry=%7B%22x%22:-78.884461,%22y%22:35.994509,%22spatialReference%22:%7B%22wkid%22:4326%7D%7D&unit=9035&areatype=&areaid=&basemap=streets&distance=1	

Map ID
 Direction
 Distance
 Elevation

MAP FINDINGS

Site

Database(s)

EDR ID Number
 EPA ID Number

G20
SSE
 < 1/8
 0.096 mi.
 508 ft.

HONEYWELL COMPONENTS - SOUTHER
921 HOLLOWAY ST.
DURHAM, NC

SHWS **S103131802**
IMD **N/A**

Site 2 of 14 in cluster G

Relative:
Lower

SHWS:

Actual:
334 ft.

Name: HONEYWELL, INC
 Address: 921 HOLLOWAY STREET
 City,State,Zip: DURHAM, NC
 EPAID: NCD003198520
 Lat/Longitude: 35.99465 / -78.8841
 Geolocation Method: ON SCREEN PLACEMENT ON GEOREFERENCED MAP

[Click here to access the North Carolina DEQ records for this facility:](#)

IMD:

Facility ID: 86358
 Name: HONEYWELL COMPONENTS - NORTHER
 Address: 921 HOLLOWAY STREET
 City,State,Zip: DURHAM, NC
 Date Occurred: 9/4/2002
 Submit Date: 10/1/2002
 Incident Desc: NORTHERN RELEASE PLUME MUCH SMALLER THAN HONEYWELLS SOUTHERN RELEASE AREA PLUE (INCIDENT NO. 17734). L CAP SUBMITTED FOR DIRECTORS APPROVAL ON 9/4/2002.

Operator: KAOURIS, MARIA
 UST ID: Not reported
 Incident ID: Not reported
 Initials of UST Regional Contact: Not reported
 Regional Office: Not reported
 Responsible Party/Company Name: Not reported
 Ownership: 5
 Responsible Party Contact Name: Not reported
 Operation: 7
 Responsible Party Mailing Address: Not reported
 Responsible Party City,State,Zip: Not reported
 Ownership: Federal
 Operation Type: Mining
 Responsible Party County: Not reported
 Source: Pit, pond, lagoon
 Type: OTHER INORGANICS
 Location: Not reported
 Petroleum Type: Not reported
 Date Incident Reported: Not reported
 Whether Tank is Commercial or Non Commercial: Not reported
 Site Priority: 15
 Whether Tank is Regulated: Not reported
 Priority Update: Not reported
 Notice of Regulatory Requirement: Not reported
 Wells Affected: No
 Notice of Violation: Not reported
 Phase 1 or Phase 2: Not reported
 Num Affected: 0
 Site Priority: Not reported
 Location: Not reported
 Current Risk Condition: Not reported
 Sampled By: Not reported
 Samples Include: Not reported

Map ID
 Direction
 Distance
 Elevation

MAP FINDINGS

Site

Database(s)

EDR ID Number
 EPA ID Number

HONEYWELL COMPONENTS - SOUTHER (Continued)

S103131802

Initial reported risk of incident (never changes):	Not reported
7.5 Min Quad:	Not reported
5 Min Quad:	Not reported
Intermediate Condition Present:	Not reported
Latitude:	35.995833
Longitude:	-78.884166
Use of Land, Industrial:	Not reported
Corrective Action Plan Selected - up to 5:	Not reported
RBCA:	Not reported
Date Close Review Requested From RP or Owner:	Not reported
Date Case Closed:	Not reported
Extent of Contamination:	Not reported
Number of Supply Wells Located on Property:	Not reported
MTBE in Well Y/N/U Yes, No or Unknown:	Not reported
Facility Phone Number:	Not reported
MTBE in Groundwater Y/N/U Yes, No or Unknown:	Not reported
Date Land Use Restriction Filed:	Not reported
Date Cleanup Initiated:	Not reported
Record Status:	Not reported
RBCA GW Codes:	Not reported
RBCA GW:	Not reported
Pollutant Type Present:	Not reported
Reference Number for Media Disk for Archived Record:	Not reported
RP Owner?:	Not reported
RP Operator?:	Not reported
RP Landowner?:	Not reported
Comments:	Not reported
GW Contam:	Yes, Groundwater Contamination has been detected
Soil Contam:	Not reported
Contact Phone:	973-455-3302
Owner Company:	HONEYWELL, INC.
Operator Address:	MEYER-3 1001 COLUMBIA ROAD
Operator City,State,Zip:	MORRISTOWN, NE 973-455-3302
Operator County:	Not reported
Material:	Not reported
Qty Lost 1:	Not reported
Qty Recovered 1:	Not reported
Setting:	Not reported
Risk Site:	Not reported
Priority Code:	E
Dem Contact:	REB
Wells Contam:	Not reported
Latitude Number:	Not reported
Longitude Number:	Not reported
Latitude Decimal:	Not reported
Longitude Decimal:	Not reported
GPS:	GPS
Agency:	DWQ
Facility ID:	17734
Name:	HONEYWELL COMPONENTS - SOUTHER
Address:	921 HOLLOWAY ST.
City,State,Zip:	DURHAM, NC
Date Occurred:	8/26/1997
Submit Date:	8/27/1997
Incident Desc:	NUMEROUS SURFACE SPILLS OF OIL & GREASE. SOLVENTS IN GW, POSSIBLY FROM OFF-SITE. SITE DIVIDED INTO NORTHERN RELEASE AREA PLUME AND SOUTHERN

Map ID
Direction
Distance
Elevation

MAP FINDINGS

Site

Database(s)

EDR ID Number
EPA ID Number

HONEYWELL COMPONENTS - SOUTHER (Continued)

S103131802

RELEASE AREA PLUME.

Operator: KAOURIS, MARIA
UST ID: Not reported
Incident ID: Not reported
Initials of UST Regional Contact: Not reported
Regional Office: Not reported
Responsible Party/Company Name: Not reported
Ownership: 5
Responsible Party Contact Name: Not reported
Operation: 7
Responsible Party Mailing Address: Not reported
Responsible Party City,State,Zip: Not reported
Ownership: Federal
Operation Type: Mining
Responsible Party County: Not reported
Source: Unknown
Type: OTHER INORGANICS
Location: Not reported
Petroleum Type: Not reported
Date Incident Reported: Not reported
Whether Tank is Commercial or Non Commercial: Not reported
Site Priority: Not reported
Whether Tank is Regulated: Not reported
Priority Update: Not reported
Notice of Regulatory Requirement: Not reported
Wells Affected: No
Notice of Violation: Not reported
Phase 1 or Phase 2: Not reported
Num Affected: 0
Site Priority: Not reported
Location: Not reported
Current Risk Condition: Not reported
Sampled By: Not reported
Samples Include: Not reported
Initial reported risk of incident (never changes): Not reported
7.5 Min Quad: Not reported
5 Min Quad: Not reported
Intermediate Condition Present: Not reported
Latitude: Not reported
Longitude: Not reported
Use of Land, Industrial: Not reported
Corrective Action Plan Selected - up to 5: Not reported
RBCA: Not reported
Date Close Review Requested From RP or Owner: Not reported
Date Case Closed: Not reported
Extent of Contamination: Not reported
Number of Supply Wells Located on Property: Not reported
MTBE in Well Y/N/U Yes, No or Unknown: Not reported
Facility Phone Number: Not reported
MTBE in Groundwater Y/N/U Yes, No or Unknown: Not reported
Date Land Use Restriction Filed: Not reported
Date Cleanup Initiated: Not reported
Record Status: Not reported
RBCA GW Codes: Not reported
RBCA GW: Not reported
Pollutant Type Present: Not reported
Reference Number for Media Disk for Archived Record: Not reported

Map ID
 Direction
 Distance
 Elevation

MAP FINDINGS

Site

Database(s)

EDR ID Number
 EPA ID Number

HONEYWELL COMPONENTS - SOUTHER (Continued)

S103131802

RP Owner?:	Not reported
RP Operator?:	Not reported
RP Landowner?:	Not reported
Comments:	Not reported
GW Contam:	Yes, Groundwater Contamination has been detected
Soil Contam:	Not reported
Contact Phone:	973-455-2000
Owner Company:	HONEYWELL, INC.
Operator Address:	MEYER - 3 101 COLUMBIA ROAD
Operator City,State,Zip:	MORRISTOWN, NE 973-455-2000
Operator County:	Not reported
Material:	Not reported
Qty Lost 1:	Not reported
Qty Recovered 1:	Not reported
Setting:	Not reported
Risk Site:	Not reported
Priority Code:	A
Dem Contact:	REB
Wells Contam:	Not reported
Latitude Number:	Not reported
Longitude Number:	Not reported
Latitude Decimal:	Not reported
Longitude Decimal:	Not reported
GPS:	GPS
Agency:	DWQ

G21
SSE
 < 1/8
 0.096 mi.
 508 ft.

HONEYWELL COMPONENTS - NORTHERN RELEASE AREA
921 HOLLOWAY STREET
DURHAD, NC 27701

LAST **S128646916**
N/A

Site 3 of 14 in cluster G

Relative:
Lower
Actual:
334 ft.

LAST:
 Name: HONEYWELL COMPONENTS - NORTHERN RELEASE AREA
 Address: 921 HOLLOWAY STREET
 City,State,Zip: DURHAD, NC 27701
 Facility ID: Not reported
 UST Number: RA-86358
 Incident Number: 86358
 Contamination Type: GW
 Source Type: 1
 Product Type: N
 Date Reported: 10/01/2002
 Date Occur: 09/04/2002
 Cleanup: Not reported
 Closure Request: Not reported
 Close Out: Not reported
 Level Of Soil Cleanup Achieved: Not reported
 Tank Regulated Status: Not reported
 # Of Supply Wells: 0
 Commercial/NonCommercial UST Site: Not reported
 Risk Classification: Not reported
 Risk Class Based On Review: U
 Corrective Action Plan Type: Not reported
 NOV Issue Date: Not reported
 NORR Issue Date: Not reported
 Site Priority: 15
 Phase Of LSA Req: Not reported

Map ID
 Direction
 Distance
 Elevation

MAP FINDINGS

Site

Database(s)

EDR ID Number
 EPA ID Number

HONEYWELL COMPONENTS - NORTHERN RELEASE AREA (Continued)

S128646916

Site Risk Reason:	Not reported
Land Use:	Not reported
MTBE:	No
MTBE1:	Unknown
Flag:	No
Flag1:	No
LUR Filed:	Not reported
Release Detection:	0
Current Status:	C
RBCA GW:	Not reported
PETOPT:	Not reported
RPL:	False
CD Num:	0
Reel Num:	0
RPOW:	False
RPOP:	False
Error Flag:	0
Error Code:	Not reported
Valid:	False
Lat/Long:	Not reported
Lat/Long Decimal:	35.99583 -78.88416
Testlat:	Not reported
Regional Officer Project Mgr:	Not reported
Region:	RAL
Company:	HONEYWELL, INC.
Contact Person:	MARIA KAOURIS
Telephone:	Not reported
RP Address:	MEYER-3 1001 COLUMBIA ROAD
RP City,St,Zip:	MORRISTOWN, NC
RP County:	Not reported
Comments:	NORTHERN RELEASE PLUME MUCH SMALLER THAN HONEYWELLS SOUTHERN RELEASE AREA PLUE (INCIDENT NO. 17734). L CAP SUBMITTED FOR DIRECTORS APPROVAL ON 9/4/2002.
5 Min Quad:	Not reported
PIRF:	
Facility Id:	86358
Date Occurred:	Not reported
Date Reported:	Not reported
Description Of Incident:	Not reported
Owner/Operator:	Not reported
Ownership:	5
Operation Type:	7
Type:	Not reported
Location:	Not reported
Site Priority:	15E
Priority Update:	Not reported
Wells Affected Y/N:	N
Wells Affected Number:	0
Samples Taken By:	Not reported
Samples Include:	Not reported
7#5 Min Quad:	Not reported
5 Min Quad:	Not reported
Pirf/Min Soil:	Not reported
Release Code:	Not reported
Cause:	Not reported
Source:	Not reported
Source Type:	0

Map ID
 Direction
 Distance
 Elevation

MAP FINDINGS

Site

Database(s)

EDR ID Number
 EPA ID Number

HONEYWELL COMPONENTS - NORTHERN RELEASE AREA (Continued)

S128646916

Last Modified:	10/1/2002
Incident Phase:	RE
NOV Issued:	Not reported
NORR Issued:	Not reported
45 Day Report:	Not reported
Public Meeting Held:	Not reported
Corrective Action Planned:	Not reported
SOC Signed:	Not reported
Reclassification Report:	Not reported
RS Designation:	Not reported
Closure Request Date:	Not reported
Close-out Report:	Not reported

G22
SSE
 < 1/8
 0.096 mi.
 508 ft.

TECSTAR ELECTRO SYSTEMS DIV
921 HOLLOWAY ST
DURHAM, NC 27701

RCRA NonGen / NLR

1000226388
NCD003198520

Site 4 of 14 in cluster G

Relative:
Lower
Actual:
334 ft.

RCRA Listings:	
Date Form Received by Agency:	20070102
Handler Name:	Tecstar Electro Systems Div
Handler Address:	HOLLOWAY ST
Handler City,State,Zip:	DURHAM, NC 27701
EPA ID:	NCD003198520
Contact Name:	RUFUS SIMMONS
Contact Address:	921 HOLLOWAY ST
Contact City,State,Zip:	DURHAM, NC 27702
Contact Telephone:	919-956-4200
Contact Fax:	Not reported
Contact Email:	Not reported
Contact Title:	Not reported
EPA Region:	04
Land Type:	Private
Federal Waste Generator Description:	Not a generator, verified
Non-Notifier:	Not reported
Biennial Report Cycle:	Not reported
Accessibility:	Not reported
Active Site Indicator:	Not reported
State District Owner:	Not reported
State District:	Not reported
Mailing Address:	HOLLOWAY ST
Mailing City,State,Zip:	DURHAM, NC 27701
Owner Name:	Honeywell, Inc.
Owner Type:	Private
Operator Name:	Not reported
Operator Type:	Not reported
Short-Term Generator Activity:	No
Importer Activity:	No
Mixed Waste Generator:	No
Transporter Activity:	No
Transfer Facility Activity:	No
Recycler Activity with Storage:	No
Small Quantity On-Site Burner Exemption:	No
Smelting Melting and Refining Furnace Exemption:	No
Underground Injection Control:	No
Off-Site Waste Receipt:	No
Universal Waste Indicator:	No

Map ID
 Direction
 Distance
 Elevation

MAP FINDINGS

Site

Database(s)

EDR ID Number
 EPA ID Number

TECSTAR ELECTRO SYSTEMS DIV (Continued)

1000226388

Universal Waste Destination Facility:	No
Federal Universal Waste:	No
Active Site State-Reg Handler:	---
Federal Facility Indicator:	Not reported
Hazardous Secondary Material Indicator:	NN
Sub-Part K Indicator:	Not reported
2018 GPRA Permit Baseline:	Not on the Baseline
2018 GPRA Renewals Baseline:	Not on the Baseline
202 GPRA Corrective Action Baseline:	No
Subject to Corrective Action Universe:	No
Non-TSDFs Where RCRA CA has Been Imposed Universe:	No
Corrective Action Priority Ranking:	No NCAPS ranking
Environmental Control Indicator:	No
Institutional Control Indicator:	No
Human Exposure Controls Indicator:	N/A
Groundwater Controls Indicator:	N/A
Significant Non-Complier Universe:	No
Unaddressed Significant Non-Complier Universe:	No
Addressed Significant Non-Complier Universe:	No
Significant Non-Complier With a Compliance Schedule Universe:	No
Financial Assurance Required:	Not reported
Handler Date of Last Change:	20150414
Recognized Trader-Importer:	No
Recognized Trader-Exporter:	No
Importer of Spent Lead Acid Batteries:	No
Exporter of Spent Lead Acid Batteries:	No
Recycler Activity Without Storage:	Not reported
Manifest Broker:	Not reported
Sub-Part P Indicator:	No

Hazardous Waste Summary:

Waste Code:	F002
Waste Description:	The Following Spent Halogenated Solvents: Tetrachloroethylene, Methylene Chloride, Trichloroethylene, 1,1,1-Trichloroethane, Chlorobenzene, 1,1,2-Trichloro-1,2,2-Trifluoroethane, Ortho-Dichlorobenzene, Trichlorofluoromethane, And 1,1,2, Trichloroethane; All Spent Solvent Mixtures/Blends Containing, Before Use, A Total Of Ten Percent Or More (By Volume) Of One Or More Of The Above Halogenated Solvents Or Those Solvents Listed In F001, F004, And F005; And Still Bottoms From The Recovery Of These Spent Solvents And Spent Solvent Mixtures.
Waste Code:	F003
Waste Description:	The Following Spent Nonhalogenated Solvents: Xylene, Acetone, Ethyl Acetate, Ethyl Benzene, Ethyl Ether, Methyl Isobutyl Ketone, N-Butyl Alcohol, Cyclohexanone, And Methanol; All Spent Solvent Mixtures/Blends Containing, Before Use, Only The Above Spent Nonhalogenated Solvents; And All Spent Solvent Mixtures/Blends Containing, Before Use, One Or More Of The Above Nonhalogenated Solvents, And A Total Of Ten Percent Or More (By Volume) Of One Or More Of Those Solvents Listed In F001, F002, F004, And F005; And Still Bottoms From The Recovery Of These Spent Solvents And Spent Solvent Mixtures.
Waste Code:	U002
Waste Description:	2-Propanone (l) (Or) Acetone (l)

Map ID
Direction
Distance
Elevation

MAP FINDINGS

Site

Database(s)

EDR ID Number
EPA ID Number

TECSTAR ELECTRO SYSTEMS DIV (Continued)

1000226388

Waste Code: U154
Waste Description: Methanol (l) (Or) Methyl Alcohol (l)

Waste Code: U159
Waste Description: 2-Butanone (l,T) (Or) Methyl Ethyl Ketone (Mek) (l,T)

Waste Code: U220
Waste Description: Benzene, Methyl- (Or) Toluene

Waste Code: U226
Waste Description: Ethane, 1,1,1-Trichloro- (Or) Methyl Chloroform

Waste Code: U239
Waste Description: Benzene, Dimethyl- (l,T) (Or) Xylene (l)

Handler - Owner Operator:

Owner/Operator Indicator: Owner
Owner/Operator Name: HONEYWELL, INC.
Legal Status: Private
Date Became Current: 17760101
Date Ended Current: Not reported
Owner/Operator Address: HOLLOWAY & CALVIN ST
Owner/Operator City,State,Zip: DURHAM, NC 27701
Owner/Operator Telephone: 919-956-4200
Owner/Operator Telephone Ext: Not reported
Owner/Operator Fax: Not reported
Owner/Operator Email: Not reported

Owner/Operator Indicator: Owner
Owner/Operator Name: HONEYWELL, INC.
Legal Status: Private
Date Became Current: Not reported
Date Ended Current: Not reported
Owner/Operator Address: HOLLOWAY & CALVIN ST
Owner/Operator City,State,Zip: DURHAM, NC 27701
Owner/Operator Telephone: 919-956-4200
Owner/Operator Telephone Ext: Not reported
Owner/Operator Fax: Not reported
Owner/Operator Email: Not reported

Owner/Operator Indicator: Owner
Owner/Operator Name: HONEYWELL, INC.
Legal Status: Private
Date Became Current: Not reported
Date Ended Current: Not reported
Owner/Operator Address: HOLLOWAY & CALVIN ST
Owner/Operator City,State,Zip: DURHAM, NC 27701
Owner/Operator Telephone: 919-956-4200
Owner/Operator Telephone Ext: Not reported
Owner/Operator Fax: Not reported
Owner/Operator Email: Not reported

Historic Generators:

Receive Date: 20060725
Handler Name: TECSTAR ELECTRO SYSTEMS DIV
Federal Waste Generator Description: Small Quantity Generator

Map ID
Direction
Distance
Elevation

MAP FINDINGS

Site

Database(s)

EDR ID Number
EPA ID Number

TECSTAR ELECTRO SYSTEMS DIV (Continued)

1000226388

State District Owner: Not reported
Large Quantity Handler of Universal Waste: No
Recognized Trader Importer: No
Recognized Trader Exporter: No
Spent Lead Acid Battery Importer: No
Spent Lead Acid Battery Exporter: No
Current Record: No
Non Storage Recycler Activity: Not reported
Electronic Manifest Broker: Not reported

Receive Date: 20070102
Handler Name: TECSTAR ELECTRO SYSTEMS DIV
Federal Waste Generator Description: Not a generator, verified
State District Owner: Not reported
Large Quantity Handler of Universal Waste: No
Recognized Trader Importer: No
Recognized Trader Exporter: No
Spent Lead Acid Battery Importer: No
Spent Lead Acid Battery Exporter: No
Current Record: Yes
Non Storage Recycler Activity: Not reported
Electronic Manifest Broker: Not reported

Receive Date: 00010101
Handler Name: TECSTAR ELECTRO SYSTEMS DIV
Federal Waste Generator Description: Small Quantity Generator
State District Owner: Not reported
Large Quantity Handler of Universal Waste: No
Recognized Trader Importer: No
Recognized Trader Exporter: No
Spent Lead Acid Battery Importer: No
Spent Lead Acid Battery Exporter: No
Current Record: No
Non Storage Recycler Activity: Not reported
Electronic Manifest Broker: Not reported

Receive Date: 19930901
Handler Name: TECSTAR ELECTRO SYSTEMS DIV
Federal Waste Generator Description: Small Quantity Generator
State District Owner: Not reported
Large Quantity Handler of Universal Waste: No
Recognized Trader Importer: No
Recognized Trader Exporter: No
Spent Lead Acid Battery Importer: No
Spent Lead Acid Battery Exporter: No
Current Record: No
Non Storage Recycler Activity: Not reported
Electronic Manifest Broker: Not reported

List of NAICS Codes and Descriptions:
NAICS Codes: No NAICS Codes Found

Has the Facility Received Notices of Violations:
Found Violation: Yes
Agency Which Determined Violation: State
Violation Short Description: Generators - General

Map ID
Direction
Distance
Elevation

MAP FINDINGS

Site

Database(s)

EDR ID Number
EPA ID Number

TECSTAR ELECTRO SYSTEMS DIV (Continued)

1000226388

Date Violation was Determined:	19960522
Actual Return to Compliance Date:	19960627
Return to Compliance Qualifier:	Observed
Violation Responsible Agency:	State
Scheduled Compliance Date:	19960629
Enforcement Identifier:	006
Date of Enforcement Action:	19960522
Enforcement Responsible Agency:	State
Enforcement Docket Number:	96-176
Enforcement Attorney:	NC
Corrective Action Component:	No
Appeal Initiated Date:	Not reported
Appeal Resolution Date:	Not reported
Disposition Status Date:	Not reported
Disposition Status:	Not reported
Disposition Status Description:	Not reported
Consent/Final Order Sequence Number:	Not reported
Consent/Final Order Respondent Name:	Not reported
Consent/Final Order Lead Agency:	Not reported
Enforcement Type:	WRITTEN INFORMAL
Enforcement Responsible Person:	NC035
Enforcement Responsible Sub-Organization:	07
SEP Sequence Number:	Not reported
SEP Expenditure Amount:	Not reported
SEP Scheduled Completion Date:	Not reported
SEP Actual Date:	Not reported
SEP Defaulted Date:	Not reported
SEP Type:	Not reported
SEP Type Description:	Not reported
Proposed Amount:	Not reported
Final Monetary Amount:	Not reported
Paid Amount:	Not reported
Final Count:	Not reported
Final Amount:	Not reported
Found Violation:	Yes
Agency Which Determined Violation:	State
Violation Short Description:	Generators - General
Date Violation was Determined:	19920204
Actual Return to Compliance Date:	19920306
Return to Compliance Qualifier:	Observed
Violation Responsible Agency:	State
Scheduled Compliance Date:	19920304
Enforcement Identifier:	003
Date of Enforcement Action:	19920204
Enforcement Responsible Agency:	State
Enforcement Docket Number:	Not reported
Enforcement Attorney:	Not reported
Corrective Action Component:	No
Appeal Initiated Date:	Not reported
Appeal Resolution Date:	Not reported
Disposition Status Date:	Not reported
Disposition Status:	Not reported
Disposition Status Description:	Not reported
Consent/Final Order Sequence Number:	Not reported
Consent/Final Order Respondent Name:	Not reported
Consent/Final Order Lead Agency:	Not reported

Map ID
Direction
Distance
Elevation

MAP FINDINGS

Site

Database(s)

EDR ID Number
EPA ID Number

TECSTAR ELECTRO SYSTEMS DIV (Continued)

1000226388

Enforcement Type: WRITTEN INFORMAL
Enforcement Responsible Person: NC033
Enforcement Responsible Sub-Organization: 07
SEP Sequence Number: Not reported
SEP Expenditure Amount: Not reported
SEP Scheduled Completion Date: Not reported
SEP Actual Date: Not reported
SEP Defaulted Date: Not reported
SEP Type: Not reported
SEP Type Description: Not reported
Proposed Amount: Not reported
Final Monetary Amount: Not reported
Paid Amount: Not reported
Final Count: Not reported
Final Amount: Not reported

Found Violation: Yes
Agency Which Determined Violation: State
Violation Short Description: Generators - General
Date Violation was Determined: 19960522
Actual Return to Compliance Date: 19960627
Return to Compliance Qualifier: Observed
Violation Responsible Agency: State
Scheduled Compliance Date: 19960629
Enforcement Identifier: 006
Date of Enforcement Action: 19960522
Enforcement Responsible Agency: State
Enforcement Docket Number: 96-176
Enforcement Attorney: NC
Corrective Action Component: No
Appeal Initiated Date: Not reported
Appeal Resolution Date: Not reported
Disposition Status Date: Not reported
Disposition Status: Not reported
Disposition Status Description: Not reported
Consent/Final Order Sequence Number: Not reported
Consent/Final Order Respondent Name: Not reported
Consent/Final Order Lead Agency: Not reported
Enforcement Type: WRITTEN INFORMAL
Enforcement Responsible Person: NC035
Enforcement Responsible Sub-Organization: 07
SEP Sequence Number: Not reported
SEP Expenditure Amount: Not reported
SEP Scheduled Completion Date: Not reported
SEP Actual Date: Not reported
SEP Defaulted Date: Not reported
SEP Type: Not reported
SEP Type Description: Not reported
Proposed Amount: Not reported
Final Monetary Amount: Not reported
Paid Amount: Not reported
Final Count: Not reported
Final Amount: Not reported

Found Violation: No
Agency Which Determined Violation: Not reported
Violation Short Description: Not reported

Map ID
Direction
Distance
Elevation

MAP FINDINGS

Site

Database(s)

EDR ID Number
EPA ID Number

TECSTAR ELECTRO SYSTEMS DIV (Continued)

1000226388

Date Violation was Determined:	Not reported
Actual Return to Compliance Date:	Not reported
Return to Compliance Qualifier:	Not reported
Violation Responsible Agency:	Not reported
Scheduled Compliance Date:	Not reported
Enforcement Identifier:	Not reported
Date of Enforcement Action:	Not reported
Enforcement Responsible Agency:	Not reported
Enforcement Docket Number:	Not reported
Enforcement Attorney:	Not reported
Corrective Action Component:	Not reported
Appeal Initiated Date:	Not reported
Appeal Resolution Date:	Not reported
Disposition Status Date:	Not reported
Disposition Status:	Not reported
Disposition Status Description:	Not reported
Consent/Final Order Sequence Number:	Not reported
Consent/Final Order Respondent Name:	Not reported
Consent/Final Order Lead Agency:	Not reported
Enforcement Type:	Not reported
Enforcement Responsible Person:	Not reported
Enforcement Responsible Sub-Organization:	Not reported
SEP Sequence Number:	Not reported
SEP Expenditure Amount:	Not reported
SEP Scheduled Completion Date:	Not reported
SEP Actual Date:	Not reported
SEP Defaulted Date:	Not reported
SEP Type:	Not reported
SEP Type Description:	Not reported
Proposed Amount:	Not reported
Final Monetary Amount:	Not reported
Paid Amount:	Not reported
Final Count:	Not reported
Final Amount:	Not reported
Found Violation:	No
Agency Which Determined Violation:	Not reported
Violation Short Description:	Not reported
Date Violation was Determined:	Not reported
Actual Return to Compliance Date:	Not reported
Return to Compliance Qualifier:	Not reported
Violation Responsible Agency:	Not reported
Scheduled Compliance Date:	Not reported
Enforcement Identifier:	Not reported
Date of Enforcement Action:	Not reported
Enforcement Responsible Agency:	Not reported
Enforcement Docket Number:	Not reported
Enforcement Attorney:	Not reported
Corrective Action Component:	Not reported
Appeal Initiated Date:	Not reported
Appeal Resolution Date:	Not reported
Disposition Status Date:	Not reported
Disposition Status:	Not reported
Disposition Status Description:	Not reported
Consent/Final Order Sequence Number:	Not reported
Consent/Final Order Respondent Name:	Not reported
Consent/Final Order Lead Agency:	Not reported

Map ID
Direction
Distance
Elevation

MAP FINDINGS

Site

Database(s)

EDR ID Number
EPA ID Number

TECSTAR ELECTRO SYSTEMS DIV (Continued)

1000226388

Enforcement Type: Not reported
Enforcement Responsible Person: Not reported
Enforcement Responsible Sub-Organization: Not reported
SEP Sequence Number: Not reported
SEP Expenditure Amount: Not reported
SEP Scheduled Completion Date: Not reported
SEP Actual Date: Not reported
SEP Defaulted Date: Not reported
SEP Type: Not reported
SEP Type Description: Not reported
Proposed Amount: Not reported
Final Monetary Amount: Not reported
Paid Amount: Not reported
Final Count: Not reported
Final Amount: Not reported

Found Violation: No
Agency Which Determined Violation: Not reported
Violation Short Description: Not reported
Date Violation was Determined: Not reported
Actual Return to Compliance Date: Not reported
Return to Compliance Qualifier: Not reported
Violation Responsible Agency: Not reported
Scheduled Compliance Date: Not reported
Enforcement Identifier: Not reported
Date of Enforcement Action: Not reported
Enforcement Responsible Agency: Not reported
Enforcement Docket Number: Not reported
Enforcement Attorney: Not reported
Corrective Action Component: Not reported
Appeal Initiated Date: Not reported
Appeal Resolution Date: Not reported
Disposition Status Date: Not reported
Disposition Status: Not reported
Disposition Status Description: Not reported
Consent/Final Order Sequence Number: Not reported
Consent/Final Order Respondent Name: Not reported
Consent/Final Order Lead Agency: Not reported
Enforcement Type: Not reported
Enforcement Responsible Person: Not reported
Enforcement Responsible Sub-Organization: Not reported
SEP Sequence Number: Not reported
SEP Expenditure Amount: Not reported
SEP Scheduled Completion Date: Not reported
SEP Actual Date: Not reported
SEP Defaulted Date: Not reported
SEP Type: Not reported
SEP Type Description: Not reported
Proposed Amount: Not reported
Final Monetary Amount: Not reported
Paid Amount: Not reported
Final Count: Not reported
Final Amount: Not reported

Found Violation: No
Agency Which Determined Violation: Not reported
Violation Short Description: Not reported

Map ID
Direction
Distance
Elevation

MAP FINDINGS

Site

Database(s)

EDR ID Number
EPA ID Number

TECSTAR ELECTRO SYSTEMS DIV (Continued)

1000226388

Date Violation was Determined:	Not reported
Actual Return to Compliance Date:	Not reported
Return to Compliance Qualifier:	Not reported
Violation Responsible Agency:	Not reported
Scheduled Compliance Date:	Not reported
Enforcement Identifier:	Not reported
Date of Enforcement Action:	Not reported
Enforcement Responsible Agency:	Not reported
Enforcement Docket Number:	Not reported
Enforcement Attorney:	Not reported
Corrective Action Component:	Not reported
Appeal Initiated Date:	Not reported
Appeal Resolution Date:	Not reported
Disposition Status Date:	Not reported
Disposition Status:	Not reported
Disposition Status Description:	Not reported
Consent/Final Order Sequence Number:	Not reported
Consent/Final Order Respondent Name:	Not reported
Consent/Final Order Lead Agency:	Not reported
Enforcement Type:	Not reported
Enforcement Responsible Person:	Not reported
Enforcement Responsible Sub-Organization:	Not reported
SEP Sequence Number:	Not reported
SEP Expenditure Amount:	Not reported
SEP Scheduled Completion Date:	Not reported
SEP Actual Date:	Not reported
SEP Defaulted Date:	Not reported
SEP Type:	Not reported
SEP Type Description:	Not reported
Proposed Amount:	Not reported
Final Monetary Amount:	Not reported
Paid Amount:	Not reported
Final Count:	Not reported
Final Amount:	Not reported
Found Violation:	Yes
Agency Which Determined Violation:	State
Violation Short Description:	Generators - General
Date Violation was Determined:	19840607
Actual Return to Compliance Date:	19840625
Return to Compliance Qualifier:	Observed
Violation Responsible Agency:	State
Scheduled Compliance Date:	19840625
Enforcement Identifier:	001
Date of Enforcement Action:	19840615
Enforcement Responsible Agency:	State
Enforcement Docket Number:	Not reported
Enforcement Attorney:	Not reported
Corrective Action Component:	No
Appeal Initiated Date:	Not reported
Appeal Resolution Date:	Not reported
Disposition Status Date:	Not reported
Disposition Status:	Not reported
Disposition Status Description:	Not reported
Consent/Final Order Sequence Number:	Not reported
Consent/Final Order Respondent Name:	Not reported
Consent/Final Order Lead Agency:	Not reported

Map ID
Direction
Distance
Elevation

MAP FINDINGS

Site

Database(s)

EDR ID Number
EPA ID Number

TECSTAR ELECTRO SYSTEMS DIV (Continued)

1000226388

Enforcement Type:	WRITTEN INFORMAL
Enforcement Responsible Person:	Not reported
Enforcement Responsible Sub-Organization:	Not reported
SEP Sequence Number:	Not reported
SEP Expenditure Amount:	Not reported
SEP Scheduled Completion Date:	Not reported
SEP Actual Date:	Not reported
SEP Defaulted Date:	Not reported
SEP Type:	Not reported
SEP Type Description:	Not reported
Proposed Amount:	Not reported
Final Monetary Amount:	Not reported
Paid Amount:	Not reported
Final Count:	Not reported
Final Amount:	Not reported
Found Violation:	Yes
Agency Which Determined Violation:	State
Violation Short Description:	Generators - Records/Reporting
Date Violation was Determined:	19920204
Actual Return to Compliance Date:	19920306
Return to Compliance Qualifier:	Observed
Violation Responsible Agency:	State
Scheduled Compliance Date:	19920304
Enforcement Identifier:	003
Date of Enforcement Action:	19920204
Enforcement Responsible Agency:	State
Enforcement Docket Number:	Not reported
Enforcement Attorney:	Not reported
Corrective Action Component:	No
Appeal Initiated Date:	Not reported
Appeal Resolution Date:	Not reported
Disposition Status Date:	Not reported
Disposition Status:	Not reported
Disposition Status Description:	Not reported
Consent/Final Order Sequence Number:	Not reported
Consent/Final Order Respondent Name:	Not reported
Consent/Final Order Lead Agency:	Not reported
Enforcement Type:	WRITTEN INFORMAL
Enforcement Responsible Person:	NC033
Enforcement Responsible Sub-Organization:	07
SEP Sequence Number:	Not reported
SEP Expenditure Amount:	Not reported
SEP Scheduled Completion Date:	Not reported
SEP Actual Date:	Not reported
SEP Defaulted Date:	Not reported
SEP Type:	Not reported
SEP Type Description:	Not reported
Proposed Amount:	Not reported
Final Monetary Amount:	Not reported
Paid Amount:	Not reported
Final Count:	Not reported
Final Amount:	Not reported
Found Violation:	Yes
Agency Which Determined Violation:	State
Violation Short Description:	Generators - Records/Reporting

Map ID
Direction
Distance
Elevation

MAP FINDINGS

Site

Database(s)

EDR ID Number
EPA ID Number

TECSTAR ELECTRO SYSTEMS DIV (Continued)

1000226388

Date Violation was Determined:	19960522
Actual Return to Compliance Date:	19960627
Return to Compliance Qualifier:	Observed
Violation Responsible Agency:	State
Scheduled Compliance Date:	19960629
Enforcement Identifier:	006
Date of Enforcement Action:	19960522
Enforcement Responsible Agency:	State
Enforcement Docket Number:	96-176
Enforcement Attorney:	NC
Corrective Action Component:	No
Appeal Initiated Date:	Not reported
Appeal Resolution Date:	Not reported
Disposition Status Date:	Not reported
Disposition Status:	Not reported
Disposition Status Description:	Not reported
Consent/Final Order Sequence Number:	Not reported
Consent/Final Order Respondent Name:	Not reported
Consent/Final Order Lead Agency:	Not reported
Enforcement Type:	WRITTEN INFORMAL
Enforcement Responsible Person:	NC035
Enforcement Responsible Sub-Organization:	07
SEP Sequence Number:	Not reported
SEP Expenditure Amount:	Not reported
SEP Scheduled Completion Date:	Not reported
SEP Actual Date:	Not reported
SEP Defaulted Date:	Not reported
SEP Type:	Not reported
SEP Type Description:	Not reported
Proposed Amount:	Not reported
Final Monetary Amount:	Not reported
Paid Amount:	Not reported
Final Count:	Not reported
Final Amount:	Not reported
Found Violation:	Yes
Agency Which Determined Violation:	State
Violation Short Description:	Generators - General
Date Violation was Determined:	19850807
Actual Return to Compliance Date:	19850814
Return to Compliance Qualifier:	Observed
Violation Responsible Agency:	State
Scheduled Compliance Date:	19850814
Enforcement Identifier:	002
Date of Enforcement Action:	19850816
Enforcement Responsible Agency:	State
Enforcement Docket Number:	Not reported
Enforcement Attorney:	Not reported
Corrective Action Component:	No
Appeal Initiated Date:	Not reported
Appeal Resolution Date:	Not reported
Disposition Status Date:	Not reported
Disposition Status:	Not reported
Disposition Status Description:	Not reported
Consent/Final Order Sequence Number:	Not reported
Consent/Final Order Respondent Name:	Not reported
Consent/Final Order Lead Agency:	Not reported

Map ID
Direction
Distance
Elevation

MAP FINDINGS

Site

Database(s)

EDR ID Number
EPA ID Number

TECSTAR ELECTRO SYSTEMS DIV (Continued)

1000226388

Enforcement Type:	WRITTEN INFORMAL
Enforcement Responsible Person:	Not reported
Enforcement Responsible Sub-Organization:	Not reported
SEP Sequence Number:	Not reported
SEP Expenditure Amount:	Not reported
SEP Scheduled Completion Date:	Not reported
SEP Actual Date:	Not reported
SEP Defaulted Date:	Not reported
SEP Type:	Not reported
SEP Type Description:	Not reported
Proposed Amount:	Not reported
Final Monetary Amount:	Not reported
Paid Amount:	Not reported
Final Count:	Not reported
Final Amount:	Not reported
Found Violation:	Yes
Agency Which Determined Violation:	State
Violation Short Description:	Generators - Pre-transport
Date Violation was Determined:	19990319
Actual Return to Compliance Date:	19990423
Return to Compliance Qualifier:	Observed
Violation Responsible Agency:	State
Scheduled Compliance Date:	19990422
Enforcement Identifier:	007
Date of Enforcement Action:	19990319
Enforcement Responsible Agency:	State
Enforcement Docket Number:	99-138
Enforcement Attorney:	NCAG
Corrective Action Component:	No
Appeal Initiated Date:	Not reported
Appeal Resolution Date:	Not reported
Disposition Status Date:	Not reported
Disposition Status:	Not reported
Disposition Status Description:	Not reported
Consent/Final Order Sequence Number:	Not reported
Consent/Final Order Respondent Name:	Not reported
Consent/Final Order Lead Agency:	Not reported
Enforcement Type:	WRITTEN INFORMAL
Enforcement Responsible Person:	NC018
Enforcement Responsible Sub-Organization:	07
SEP Sequence Number:	Not reported
SEP Expenditure Amount:	Not reported
SEP Scheduled Completion Date:	Not reported
SEP Actual Date:	Not reported
SEP Defaulted Date:	Not reported
SEP Type:	Not reported
SEP Type Description:	Not reported
Proposed Amount:	Not reported
Final Monetary Amount:	Not reported
Paid Amount:	Not reported
Final Count:	Not reported
Final Amount:	Not reported
Found Violation:	No
Agency Which Determined Violation:	Not reported
Violation Short Description:	Not reported

Map ID
Direction
Distance
Elevation

MAP FINDINGS

Site

Database(s)

EDR ID Number
EPA ID Number

TECSTAR ELECTRO SYSTEMS DIV (Continued)

1000226388

Date Violation was Determined:	Not reported
Actual Return to Compliance Date:	Not reported
Return to Compliance Qualifier:	Not reported
Violation Responsible Agency:	Not reported
Scheduled Compliance Date:	Not reported
Enforcement Identifier:	Not reported
Date of Enforcement Action:	Not reported
Enforcement Responsible Agency:	Not reported
Enforcement Docket Number:	Not reported
Enforcement Attorney:	Not reported
Corrective Action Component:	Not reported
Appeal Initiated Date:	Not reported
Appeal Resolution Date:	Not reported
Disposition Status Date:	Not reported
Disposition Status:	Not reported
Disposition Status Description:	Not reported
Consent/Final Order Sequence Number:	Not reported
Consent/Final Order Respondent Name:	Not reported
Consent/Final Order Lead Agency:	Not reported
Enforcement Type:	Not reported
Enforcement Responsible Person:	Not reported
Enforcement Responsible Sub-Organization:	Not reported
SEP Sequence Number:	Not reported
SEP Expenditure Amount:	Not reported
SEP Scheduled Completion Date:	Not reported
SEP Actual Date:	Not reported
SEP Defaulted Date:	Not reported
SEP Type:	Not reported
SEP Type Description:	Not reported
Proposed Amount:	Not reported
Final Monetary Amount:	Not reported
Paid Amount:	Not reported
Final Count:	Not reported
Final Amount:	Not reported
Found Violation:	Yes
Agency Which Determined Violation:	State
Violation Short Description:	Generators - General
Date Violation was Determined:	19950913
Actual Return to Compliance Date:	19950920
Return to Compliance Qualifier:	Observed
Violation Responsible Agency:	State
Scheduled Compliance Date:	19950920
Enforcement Identifier:	005
Date of Enforcement Action:	19950913
Enforcement Responsible Agency:	State
Enforcement Docket Number:	95-627
Enforcement Attorney:	NC
Corrective Action Component:	No
Appeal Initiated Date:	Not reported
Appeal Resolution Date:	Not reported
Disposition Status Date:	Not reported
Disposition Status:	Not reported
Disposition Status Description:	Not reported
Consent/Final Order Sequence Number:	Not reported
Consent/Final Order Respondent Name:	Not reported
Consent/Final Order Lead Agency:	Not reported

Map ID
Direction
Distance
Elevation

MAP FINDINGS

Site

Database(s)

EDR ID Number
EPA ID Number

TECSTAR ELECTRO SYSTEMS DIV (Continued)

1000226388

Enforcement Type: WRITTEN INFORMAL
Enforcement Responsible Person: NC035
Enforcement Responsible Sub-Organization: 07
SEP Sequence Number: Not reported
SEP Expenditure Amount: Not reported
SEP Scheduled Completion Date: Not reported
SEP Actual Date: Not reported
SEP Defaulted Date: Not reported
SEP Type: Not reported
SEP Type Description: Not reported
Proposed Amount: Not reported
Final Monetary Amount: Not reported
Paid Amount: Not reported
Final Count: Not reported
Final Amount: Not reported

Found Violation: Yes
Agency Which Determined Violation: State
Violation Short Description: Generators - Records/Reporting
Date Violation was Determined: 19960522
Actual Return to Compliance Date: 19960627
Return to Compliance Qualifier: Observed
Violation Responsible Agency: State
Scheduled Compliance Date: 19960629
Enforcement Identifier: 006
Date of Enforcement Action: 19960522
Enforcement Responsible Agency: State
Enforcement Docket Number: 96-176
Enforcement Attorney: NC
Corrective Action Component: No
Appeal Initiated Date: Not reported
Appeal Resolution Date: Not reported
Disposition Status Date: Not reported
Disposition Status: Not reported
Disposition Status Description: Not reported
Consent/Final Order Sequence Number: Not reported
Consent/Final Order Respondent Name: Not reported
Consent/Final Order Lead Agency: Not reported
Enforcement Type: WRITTEN INFORMAL
Enforcement Responsible Person: NC035
Enforcement Responsible Sub-Organization: 07
SEP Sequence Number: Not reported
SEP Expenditure Amount: Not reported
SEP Scheduled Completion Date: Not reported
SEP Actual Date: Not reported
SEP Defaulted Date: Not reported
SEP Type: Not reported
SEP Type Description: Not reported
Proposed Amount: Not reported
Final Monetary Amount: Not reported
Paid Amount: Not reported
Final Count: Not reported
Final Amount: Not reported

Found Violation: Yes
Agency Which Determined Violation: State
Violation Short Description: Generators - General

Map ID
Direction
Distance
Elevation

MAP FINDINGS

Site

Database(s)

EDR ID Number
EPA ID Number

TECSTAR ELECTRO SYSTEMS DIV (Continued)

1000226388

Date Violation was Determined: 19950913
Actual Return to Compliance Date: 19950920
Return to Compliance Qualifier: Observed
Violation Responsible Agency: State
Scheduled Compliance Date: 19950920
Enforcement Identifier: 005
Date of Enforcement Action: 19950913
Enforcement Responsible Agency: State
Enforcement Docket Number: 95-627
Enforcement Attorney: NC
Corrective Action Component: No
Appeal Initiated Date: Not reported
Appeal Resolution Date: Not reported
Disposition Status Date: Not reported
Disposition Status: Not reported
Disposition Status Description: Not reported
Consent/Final Order Sequence Number: Not reported
Consent/Final Order Respondent Name: Not reported
Consent/Final Order Lead Agency: Not reported
Enforcement Type: WRITTEN INFORMAL
Enforcement Responsible Person: NC035
Enforcement Responsible Sub-Organization: 07
SEP Sequence Number: Not reported
SEP Expenditure Amount: Not reported
SEP Scheduled Completion Date: Not reported
SEP Actual Date: Not reported
SEP Defaulted Date: Not reported
SEP Type: Not reported
SEP Type Description: Not reported
Proposed Amount: Not reported
Final Monetary Amount: Not reported
Paid Amount: Not reported
Final Count: Not reported
Final Amount: Not reported

Found Violation: Yes
Agency Which Determined Violation: State
Violation Short Description: Generators - Pre-transport
Date Violation was Determined: 20011212
Actual Return to Compliance Date: 20020129
Return to Compliance Qualifier: Documented
Violation Responsible Agency: State
Scheduled Compliance Date: 20020129
Enforcement Identifier: 008
Date of Enforcement Action: 20011212
Enforcement Responsible Agency: State
Enforcement Docket Number: 2002-044
Enforcement Attorney: Not reported
Corrective Action Component: No
Appeal Initiated Date: Not reported
Appeal Resolution Date: Not reported
Disposition Status Date: Not reported
Disposition Status: Not reported
Disposition Status Description: Not reported
Consent/Final Order Sequence Number: Not reported
Consent/Final Order Respondent Name: Not reported
Consent/Final Order Lead Agency: Not reported

Map ID
Direction
Distance
Elevation

MAP FINDINGS

Site

Database(s)

EDR ID Number
EPA ID Number

TECSTAR ELECTRO SYSTEMS DIV (Continued)

1000226388

Enforcement Type: WRITTEN INFORMAL
Enforcement Responsible Person: NC018
Enforcement Responsible Sub-Organization: 07
SEP Sequence Number: Not reported
SEP Expenditure Amount: Not reported
SEP Scheduled Completion Date: Not reported
SEP Actual Date: Not reported
SEP Defaulted Date: Not reported
SEP Type: Not reported
SEP Type Description: Not reported
Proposed Amount: Not reported
Final Monetary Amount: Not reported
Paid Amount: Not reported
Final Count: Not reported
Final Amount: Not reported

Found Violation: Yes
Agency Which Determined Violation: State
Violation Short Description: LDR - General
Date Violation was Determined: 19930122
Actual Return to Compliance Date: 19930222
Return to Compliance Qualifier: Observed
Violation Responsible Agency: State
Scheduled Compliance Date: 19930222
Enforcement Identifier: 001
Date of Enforcement Action: 19930122
Enforcement Responsible Agency: State
Enforcement Docket Number: Not reported
Enforcement Attorney: NC
Corrective Action Component: No
Appeal Initiated Date: Not reported
Appeal Resolution Date: Not reported
Disposition Status Date: Not reported
Disposition Status: Not reported
Disposition Status Description: Not reported
Consent/Final Order Sequence Number: Not reported
Consent/Final Order Respondent Name: Not reported
Consent/Final Order Lead Agency: Not reported
Enforcement Type: WRITTEN INFORMAL
Enforcement Responsible Person: NC033
Enforcement Responsible Sub-Organization: 07
SEP Sequence Number: Not reported
SEP Expenditure Amount: Not reported
SEP Scheduled Completion Date: Not reported
SEP Actual Date: Not reported
SEP Defaulted Date: Not reported
SEP Type: Not reported
SEP Type Description: Not reported
Proposed Amount: Not reported
Final Monetary Amount: Not reported
Paid Amount: Not reported
Final Count: Not reported
Final Amount: Not reported

Evaluation Action Summary:
Evaluation Date: 19960522
Evaluation Responsible Agency: State

Map ID
Direction
Distance
Elevation

MAP FINDINGS

Site

Database(s)

EDR ID Number
EPA ID Number

TECSTAR ELECTRO SYSTEMS DIV (Continued)

1000226388

Found Violation:	Yes
Evaluation Type Description:	COMPLIANCE EVALUATION INSPECTION ON-SITE
Evaluation Responsible Person Identifier:	NC035
Evaluation Responsible Sub-Organization:	07
Actual Return to Compliance Date:	19960627
Scheduled Compliance Date:	19960629
Date of Request:	Not reported
Date Response Received:	Not reported
Request Agency:	Not reported
Former Citation:	Not reported
Evaluation Date:	19920306
Evaluation Responsible Agency:	State
Found Violation:	Yes
Evaluation Type Description:	COMPLIANCE SCHEDULE EVALUATION
Evaluation Responsible Person Identifier:	NC033
Evaluation Responsible Sub-Organization:	07
Actual Return to Compliance Date:	19920306
Scheduled Compliance Date:	19920304
Date of Request:	Not reported
Date Response Received:	Not reported
Request Agency:	Not reported
Former Citation:	Not reported
Evaluation Date:	19960628
Evaluation Responsible Agency:	State
Found Violation:	Yes
Evaluation Type Description:	COMPLIANCE SCHEDULE EVALUATION
Evaluation Responsible Person Identifier:	NC035
Evaluation Responsible Sub-Organization:	07
Actual Return to Compliance Date:	19960627
Scheduled Compliance Date:	19960629
Date of Request:	Not reported
Date Response Received:	Not reported
Request Agency:	Not reported
Former Citation:	Not reported
Evaluation Date:	19920204
Evaluation Responsible Agency:	State
Found Violation:	No
Evaluation Type Description:	COMPLIANCE EVALUATION INSPECTION ON-SITE
Evaluation Responsible Person Identifier:	NC033
Evaluation Responsible Sub-Organization:	07
Actual Return to Compliance Date:	Not reported
Scheduled Compliance Date:	Not reported
Date of Request:	Not reported
Date Response Received:	Not reported
Request Agency:	Not reported
Former Citation:	Not reported
Evaluation Date:	19990423
Evaluation Responsible Agency:	State
Found Violation:	No
Evaluation Type Description:	COMPLIANCE SCHEDULE EVALUATION
Evaluation Responsible Person Identifier:	NC018
Evaluation Responsible Sub-Organization:	07
Actual Return to Compliance Date:	Not reported

Map ID
Direction
Distance
Elevation

MAP FINDINGS

Site

Database(s)

EDR ID Number
EPA ID Number

TECSTAR ELECTRO SYSTEMS DIV (Continued)

1000226388

Scheduled Compliance Date:	Not reported
Date of Request:	Not reported
Date Response Received:	Not reported
Request Agency:	Not reported
Former Citation:	Not reported
Evaluation Date:	19930122
Evaluation Responsible Agency:	State
Found Violation:	No
Evaluation Type Description:	COMPLIANCE EVALUATION INSPECTION ON-SITE
Evaluation Responsible Person Identifier:	NC033
Evaluation Responsible Sub-Organization:	07
Actual Return to Compliance Date:	Not reported
Scheduled Compliance Date:	Not reported
Date of Request:	Not reported
Date Response Received:	Not reported
Request Agency:	Not reported
Former Citation:	Not reported
Evaluation Date:	19950817
Evaluation Responsible Agency:	State
Found Violation:	No
Evaluation Type Description:	COMPLIANCE EVALUATION INSPECTION ON-SITE
Evaluation Responsible Person Identifier:	NC035
Evaluation Responsible Sub-Organization:	07
Actual Return to Compliance Date:	Not reported
Scheduled Compliance Date:	Not reported
Date of Request:	Not reported
Date Response Received:	Not reported
Request Agency:	Not reported
Former Citation:	Not reported
Evaluation Date:	19840607
Evaluation Responsible Agency:	State
Found Violation:	Yes
Evaluation Type Description:	COMPLIANCE EVALUATION INSPECTION ON-SITE
Evaluation Responsible Person Identifier:	Not reported
Evaluation Responsible Sub-Organization:	Not reported
Actual Return to Compliance Date:	19840625
Scheduled Compliance Date:	19840625
Date of Request:	Not reported
Date Response Received:	Not reported
Request Agency:	Not reported
Former Citation:	Not reported
Evaluation Date:	19920306
Evaluation Responsible Agency:	State
Found Violation:	Yes
Evaluation Type Description:	COMPLIANCE SCHEDULE EVALUATION
Evaluation Responsible Person Identifier:	NC033
Evaluation Responsible Sub-Organization:	07
Actual Return to Compliance Date:	19920306
Scheduled Compliance Date:	19920304
Date of Request:	Not reported
Date Response Received:	Not reported
Request Agency:	Not reported
Former Citation:	Not reported

Map ID
Direction
Distance
Elevation

MAP FINDINGS

Site

Database(s)

EDR ID Number
EPA ID Number

TECSTAR ELECTRO SYSTEMS DIV (Continued)

1000226388

Evaluation Date:	19960628
Evaluation Responsible Agency:	State
Found Violation:	Yes
Evaluation Type Description:	COMPLIANCE SCHEDULE EVALUATION
Evaluation Responsible Person Identifier:	NC035
Evaluation Responsible Sub-Organization:	07
Actual Return to Compliance Date:	19960627
Scheduled Compliance Date:	19960629
Date of Request:	Not reported
Date Response Received:	Not reported
Request Agency:	Not reported
Former Citation:	Not reported
Evaluation Date:	19850807
Evaluation Responsible Agency:	State
Found Violation:	Yes
Evaluation Type Description:	COMPLIANCE EVALUATION INSPECTION ON-SITE
Evaluation Responsible Person Identifier:	Not reported
Evaluation Responsible Sub-Organization:	Not reported
Actual Return to Compliance Date:	19850814
Scheduled Compliance Date:	19850814
Date of Request:	Not reported
Date Response Received:	Not reported
Request Agency:	Not reported
Former Citation:	Not reported
Evaluation Date:	19990319
Evaluation Responsible Agency:	State
Found Violation:	Yes
Evaluation Type Description:	COMPLIANCE EVALUATION INSPECTION ON-SITE
Evaluation Responsible Person Identifier:	NC018
Evaluation Responsible Sub-Organization:	07
Actual Return to Compliance Date:	19990423
Scheduled Compliance Date:	19990422
Date of Request:	Not reported
Date Response Received:	Not reported
Request Agency:	Not reported
Former Citation:	Not reported
Evaluation Date:	20020129
Evaluation Responsible Agency:	State
Found Violation:	No
Evaluation Type Description:	COMPLIANCE SCHEDULE EVALUATION
Evaluation Responsible Person Identifier:	NC018
Evaluation Responsible Sub-Organization:	07
Actual Return to Compliance Date:	Not reported
Scheduled Compliance Date:	Not reported
Date of Request:	Not reported
Date Response Received:	Not reported
Request Agency:	Not reported
Former Citation:	Not reported
Evaluation Date:	19950913
Evaluation Responsible Agency:	State
Found Violation:	Yes
Evaluation Type Description:	COMPLIANCE EVALUATION INSPECTION ON-SITE
Evaluation Responsible Person Identifier:	NC035

Map ID
Direction
Distance
Elevation

MAP FINDINGS

Site

Database(s)

EDR ID Number
EPA ID Number

TECSTAR ELECTRO SYSTEMS DIV (Continued)

1000226388

Evaluation Responsible Sub-Organization:	07
Actual Return to Compliance Date:	19950920
Scheduled Compliance Date:	19950920
Date of Request:	Not reported
Date Response Received:	Not reported
Request Agency:	Not reported
Former Citation:	Not reported
Evaluation Date:	19960522
Evaluation Responsible Agency:	State
Found Violation:	Yes
Evaluation Type Description:	COMPLIANCE EVALUATION INSPECTION ON-SITE
Evaluation Responsible Person Identifier:	NC035
Evaluation Responsible Sub-Organization:	07
Actual Return to Compliance Date:	19960627
Scheduled Compliance Date:	19960629
Date of Request:	Not reported
Date Response Received:	Not reported
Request Agency:	Not reported
Former Citation:	Not reported
Evaluation Date:	19950913
Evaluation Responsible Agency:	State
Found Violation:	Yes
Evaluation Type Description:	COMPLIANCE EVALUATION INSPECTION ON-SITE
Evaluation Responsible Person Identifier:	NC035
Evaluation Responsible Sub-Organization:	07
Actual Return to Compliance Date:	19950920
Scheduled Compliance Date:	19950920
Date of Request:	Not reported
Date Response Received:	Not reported
Request Agency:	Not reported
Former Citation:	Not reported
Evaluation Date:	20011212
Evaluation Responsible Agency:	State
Found Violation:	Yes
Evaluation Type Description:	COMPLIANCE EVALUATION INSPECTION ON-SITE
Evaluation Responsible Person Identifier:	NC018
Evaluation Responsible Sub-Organization:	07
Actual Return to Compliance Date:	20020129
Scheduled Compliance Date:	20020129
Date of Request:	Not reported
Date Response Received:	Not reported
Request Agency:	Not reported
Former Citation:	Not reported
Evaluation Date:	19930222
Evaluation Responsible Agency:	State
Found Violation:	Yes
Evaluation Type Description:	COMPLIANCE SCHEDULE EVALUATION
Evaluation Responsible Person Identifier:	NC033
Evaluation Responsible Sub-Organization:	07
Actual Return to Compliance Date:	19930222
Scheduled Compliance Date:	19930222
Date of Request:	Not reported
Date Response Received:	Not reported

Map ID
 Direction
 Distance
 Elevation

MAP FINDINGS

Site

Database(s)

EDR ID Number
 EPA ID Number

TECSTAR ELECTRO SYSTEMS DIV (Continued)

1000226388

Request Agency: Not reported
 Former Citation: Not reported

G23
SSE
 < 1/8
 0.096 mi.
 508 ft.

HONEYWELL COMPONENTS - SOUTHERN RELEASE AREA
921 HOLLOWAY ST.
DURHAM, NC 27701
Site 5 of 14 in cluster G

LAST S128646791
N/A

Relative:
Lower
Actual:
334 ft.

LAST:
 Name: HONEYWELL COMPONENTS - SOUTHERN RELEASE AREA
 Address: 921 HOLLOWAY ST.
 City,State,Zip: DURHAM, NC 27701
 Facility ID: Not reported
 UST Number: RA-17734
 Incident Number: 17734
 Contamination Type: GW
 Source Type: 16
 Product Type: N
 Date Reported: 08/26/1997
 Date Occur: 08/26/1997
 Cleanup: Not reported
 Closure Request: Not reported
 Close Out: Not reported
 Level Of Soil Cleanup Achieved: Not reported
 Tank Regulated Status: Not reported
 # Of Supply Wells: 0
 Commercial/NonCommercial UST Site: Not reported
 Risk Classification: Not reported
 Risk Class Based On Review: U
 Corrective Action Plan Type: Not reported
 NOV Issue Date: Not reported
 NORR Issue Date: Not reported
 Site Priority: 80
 Phase Of LSA Req: Not reported
 Site Risk Reason: Not reported
 Land Use: Not reported
 MTBE: No
 MTBE1: Unknown
 Flag: No
 Flag1: No
 LUR Filed: Not reported
 Release Detection: 0
 Current Status: C
 RBCA GW: Not reported
 PETOPT: Not reported
 RPL: False
 CD Num: 0
 Reel Num: 0
 RPOW: False
 RPOP: False
 Error Flag: 0
 Error Code: Not reported
 Valid: False
 Lat/Long: Not reported
 Lat/Long Decimal: 35.99611 -78.88436
 Testlat: Not reported

Map ID
Direction
Distance
Elevation

MAP FINDINGS

Site

Database(s)

EDR ID Number
EPA ID Number

HONEYWELL COMPONENTS - SOUTHERN RELEASE AREA (Continued)

S128646791

Regional Officer Project Mgr: Not reported
Region: RAL
Company: HONEYWELL, INC.
Contact Person: MARIA KAOURIS
Telephone: Not reported
RP Address: MEYER - 3 101 COLUMBIA ROAD
RP City,St,Zip: MORRISTOWN, NC
RP County: Not reported
Comments: NUMEROUS SURFACE SPILLS OF OIL & GREASE. SOLVENTS IN GW, POSSIBLY FROM OFF-SITE. SITE DIVIDED INTO NORTHERN RELEASE AREA PLUME AND SOUTHERN RELEASE AREA PLUME. SOUTHERN RELEASE AREA PLUME IMPACTED BY FORMER DRY CLEANING SITE UPGRADIENT. RP WILL SUBMIT
5 Min Quad: Not reported

PIRF:

Facility Id: 17734
Date Occurred: Not reported
Date Reported: Not reported
Description Of Incident: Not reported
Owner/Operator: Not reported
Ownership: 5
Operation Type: 7
Type: Not reported
Location: Not reported
Site Priority: 80A
Priority Update: Not reported
Wells Affected Y/N: N
Wells Affected Number: 0
Samples Taken By: Not reported
Samples Include: Not reported
7#5 Min Quad: Not reported
5 Min Quad: Not reported
Pirf/Min Soil: Not reported
Release Code: Not reported
Cause: Not reported
Source: Not reported
Source Type: 1

Last Modified: 9/4/2002
Incident Phase: RE
NOV Issued: Not reported
NORR Issued: Not reported
45 Day Report: Not reported
Public Meeting Held: Not reported
Corrective Action Planned: Not reported
SOC Signed: Not reported
Reclassification Report: Not reported
RS Designation: Not reported
Closure Request Date: Not reported
Close-out Report: Not reported

MAP FINDINGS

Map ID
 Direction
 Distance
 Elevation

Site

Database(s)

EDR ID Number
 EPA ID Number

G24 SSE < 1/8 0.107 mi. 565 ft.	DOBY CLNS 1005 HOLLOWAY DURHAM, NC Site 6 of 14 in cluster G Relative: EDR Hist Cleaner Higher Actual: Year: Name: Type: 342 ft. 1940 1003 05 DOBY CLNRS CLOTHES PRESSERS AND CLEANERS 1958 DOBY CLNS CLOTHES PRESSERS AND CLEANERS	EDR Hist Cleaner 1014203368 N/A
---	--	---

G25 SSE < 1/8 0.107 mi. 565 ft.	MODEL LAUNDRY 1005 HOLLOWAY ST DURHAM, NC 27701 Site 7 of 14 in cluster G Relative: DRYCLEANERS: Higher Name: MODEL LAUNDRY Actual: Address: 1005 HOLLOWAY ST 342 ft. City,State,Zip: DURHAM, NC 27701-385 Facility ID: DC320007 Status: Monitoring Priority: Medium Rank: C4 Lat/Long: Not reported Shopping Center: Not reported Certified Date: Not reported Project Manager: Jay King Phone Number: (919)707-8367 X Coordinates: -78.883648 Y Coordinates: 35.994715 Object ID: 94 Comments: Contaminated Name: MODEL LAUNDRY Address: 1005 HOLLOWAY ST City,State,Zip: DURHAM, NC 27701-385 Facility ID: DC320007 Status: Monitoring Priority: Medium Rank: C4 Lat/Long: Not reported Shopping Center: Not reported Certified Date: 04/26/2004 Project Manager: Jay King Phone Number: (919)707-8367 X Coordinates: -78.883648 Y Coordinates: 35.994715 Object ID: 94 Comments: Not reported	DRYCLEANERS S130357446 N/A
---	--	--

MAP FINDINGS

Map ID
Direction
Distance
Elevation

Site

Database(s)

EDR ID Number
EPA ID Number

H26
WSW
< 1/8
0.109 mi.
575 ft.

DURHAM GAS PLANT
917 GILBERT ST
DURHAM, NC

Site 1 of 5 in cluster H

INST CONTROL **S129381205**
N/A

Relative:
Higher

Actual:
363 ft.

INST CONTROL:
Name: DURHAM GAS PLANT
Address: 917 GILBERT ST
City,State,Zip: DURHAM, NC
Project Number: NCD986173938
Object ID: Not reported
DWM Contact: Eastern Region Supervisor
DWM Program: Superfund Inactive Hazardous Sites Branch
Project Status: Not reported
COC: Not reported
Contamination Source: Not reported
Received Date: 10/21/2009
Restricted Media: Not reported
Allowed Use: Not reported
Certification: Annual
Plant Reception Date: 10/21/2009
Instrument Status: Effective
Deed BK: 6346
Deed PG: 410
Plat BK: 185
Plat PG: 45
Instrument: Notice and Restriction
Deed: Deed Bk/Pg: 6346 / 410
Deed Date: Recorded 10-21-2009
Plat: Plat Bk/Pg : 185 / 45
Plat Date: Recorded on 10-21-2009
X Coord: 2033197.0574
Y Coord: 817465.70614

E27
SSW
< 1/8
0.111 mi.
585 ft.

EVANS, EARL M - PROPERTY
810 HOLLOWAY ST.
DURHAM, NC 27701

Site 5 of 5 in cluster E

LUST **S114020695**
N/A

Relative:
Higher

Actual:
341 ft.

LUST:
Name: EVANS, EARL M - PROPERTY
Address: 810 HOLLOWAY ST.
City,State,Zip: DURHAM, NC 27701-3859
Facility ID: Not reported
UST Number: RA-7326
Incident Number: 39451
Source Type: 3
Date Reported: 10/16/2013
Closure Request: Not reported
Close Out: Not reported
Level Of Soil Cleanup Achieved: Not reported
Of Supply Wells: 0
Commercial/NonCommercial UST Site: C
Risk Classification: L
Risk Class Based On Review: U
Corrective Action Plan Type: Not reported
NOV Issue Date: Not reported
Site Priority: Not reported

Map ID
Direction
Distance
Elevation

MAP FINDINGS

Site

Database(s)

EDR ID Number
EPA ID Number

EVANS, EARL M - PROPERTY (Continued)

S114020695

Phase Of LSA Req:	Not reported
Site Risk Reason:	Not reported
Land Use:	Not reported
MTBE:	0
MTBE1:	U
Flag:	0
Flag1:	0
LUR Filed:	Not reported
GPS Confirmed:	52
Current Status:	C
RBCA GW:	Not reported
PETOPT:	3
RPL:	False
CD Num:	0
Reel Num:	0
RPOW:	False
RPOP:	False
Error Flag:	0
Error Code:	N
Valid:	False
Testlat:	Not reported
Regional Officer Project Mgr:	JFM
Company:	Not reported
Telephone:	Not reported
5 Min Quad:	Not reported
LUST:	
ERR Type:	Not reported
UST Number:	RA-7326
Facility Id:	39451
Date Occurred:	2013-07-24 00:00:00
Date Reported:	2013-11-04 00:00:00
Owner/Operator:	Not reported
Ownership:	4
Operation Type:	6
Type:	3
Location:	1
Priority Update:	Not reported
Wells Affected Y/N:	N
Samples Include:	Not reported
7#5 Minute Quad:	Y
5 Minute Quad:	Not reported
Pirf/Min Soil:	Not reported
Release Code:	Not reported
Source Code:	Not reported
Err Type:	3
Cause:	3
Source:	A
UST Number:	P

Map ID
 Direction
 Distance
 Elevation

MAP FINDINGS

Site

Database(s)

EDR ID Number
 EPA ID Number

G28
SSE
 < 1/8
 0.112 mi.
 589 ft.

CHURCH OF EPHEBUS/MODEL LAUNDRY
1001 HOLLOWAY STREET
DURHAM, NC 27701

LAST **S105425785**
IMD **N/A**

Site 8 of 14 in cluster G

Relative:
Higher

LAST:

Actual:
338 ft.

Name:	CHURCH OF EPHEBUS/MODEL LAUNDRY
Address:	1001 HOLLOWAY STREET
City,State,Zip:	DURHAM, NC 27701
Facility ID:	Not reported
UST Number:	RA-86120
Incident Number:	86120
Contamination Type:	GW
Source Type:	2
Product Type:	N
Date Reported:	04/01/1999
Date Occur:	04/01/1999
Cleanup:	Not reported
Closure Request:	Not reported
Close Out:	Not reported
Level Of Soil Cleanup Achieved:	Not reported
Tank Regulated Status:	Not reported
# Of Supply Wells:	0
Commercial/NonCommercial UST Site:	Not reported
Risk Classification:	Not reported
Risk Class Based On Review:	U
Corrective Action Plan Type:	Not reported
NOV Issue Date:	Not reported
NORR Issue Date:	Not reported
Site Priority:	80
Phase Of LSA Req:	Not reported
Site Risk Reason:	Not reported
Land Use:	Not reported
MTBE:	No
MTBE1:	Unknown
Flag:	No
Flag1:	No
LUR Filed:	Not reported
Release Detection:	0
Current Status:	C
RBCA GW:	Not reported
PETOPT:	Not reported
RPL:	False
CD Num:	0
Reel Num:	0
RPOW:	False
RPOP:	False
Error Flag:	0
Error Code:	Not reported
Valid:	False
Lat/Long:	Not reported
Lat/Long Decimal:	35.99479 -78.88360
Testlat:	Not reported
Regional Officer Project Mgr:	Not reported
Region:	RAL
Company:	Not reported
Contact Person:	UNKNOWN
Telephone:	Not reported

Map ID
Direction
Distance
Elevation

MAP FINDINGS

Site

Database(s)

EDR ID Number
EPA ID Number

CHURCH OF EPHESUS/MODEL LAUNDRY (Continued)

S105425785

RP Address: Not reported
RP City,St,Zip: NC
RP County: Not reported
Comments: FORMER DRY CLEANING SITE WITH GW CONTAMINATION TRESPASSING ON HONEYWELL SITE AND PROBABLY IMPACTING GOOSE CREEK. REFERRED TO SUPERFUND ON 2/28/02 DUE TO DRY CLEANING OPERATIONS AND LARGE # OF PRPS.
5 Min Quad: Not reported

PIRF:

Facility Id: 86120
Date Occurred: Not reported
Date Reported: Not reported
Description Of Incident: Not reported
Owner/Operator: Not reported
Ownership: 0
Operation Type: 0
Type: Not reported
Location: Not reported
Site Priority: 80B
Priority Update: Not reported
Wells Affected Y/N: N
Wells Affected Number: 0
Samples Taken By: Not reported
Samples Include: Not reported
7#5 Min Quad: Not reported
5 Min Quad: Not reported
Pirf/Min Soil: Not reported
Release Code: Not reported
Cause: Not reported
Source: Not reported
Source Type: 2

Last Modified: 2/28/2002
Incident Phase: DI
NOV Issued: Not reported
NORR Issued: Not reported
45 Day Report: Not reported
Public Meeting Held: Not reported
Corrective Action Planned: Not reported
SOC Signed: Not reported
Reclassification Report: Not reported
RS Designation: Not reported
Closure Request Date: Not reported
Close-out Report: Not reported

IMD:

Facility ID: 86120
Name: CHURCH OF EPHESUS/MODEL LAUNDR
Address: 1001 HOLLOWAY STREET
City,State,Zip: DURHAM, NC
Date Occurred: 4/1/1999
Submit Date: 2/28/2002
Incident Desc: FORMER DRY CLEANING SITE WITH GW CONTAMINATION TRESPASSING ON HONEYWELL SITE AND PROBABLY IMPACTING GOOSE CREEK. REFERRED TO SUPERFUND ON 2/28/02 DUE TO DRY CLE
Operator: UNKNOWN,

Map ID
Direction
Distance
Elevation

MAP FINDINGS

Site

Database(s)

EDR ID Number
EPA ID Number

CHURCH OF EPHESUS/MODEL LAUNDRY (Continued)

S105425785

UST ID:	Not reported
Incident ID:	Not reported
Initials of UST Regional Contact:	Not reported
Regional Office:	Not reported
Responsible Party/Company Name:	Not reported
Ownership:	0
Responsible Party Contact Name:	Not reported
Operation:	0
Responsible Party Mailing Address:	Not reported
Responsible Party City,State,Zip:	Not reported
Ownership:	Not reported
Operation Type:	Not reported
Responsible Party County:	Not reported
Source:	Spill-surface
Type:	OTHER INORGANICS
Location:	Not reported
Petroleum Type:	Not reported
Date Incident Reported:	Not reported
Whether Tank is Commercial or Non Commercial:	Not reported
Site Priority:	Not reported
Whether Tank is Regulated:	Not reported
Priority Update:	Not reported
Notice of Regulatory Requirement:	Not reported
Wells Affected:	No
Notice of Violation:	Not reported
Phase 1 or Phase 2:	Not reported
Num Affected:	0
Site Priority:	Not reported
Location:	Not reported
Current Risk Condition:	Not reported
Sampled By:	Not reported
Samples Include:	Not reported
Initial reported risk of incident (never changes):	Not reported
7.5 Min Quad:	Not reported
5 Min Quad:	Not reported
Intermediate Condition Present:	Not reported
Latitude:	Not reported
Longitude:	Not reported
Use of Land, Industrial:	Not reported
Corrective Action Plan Selected - up to 5:	Not reported
RBCA:	Not reported
Date Close Review Requested From RP or Owner:	Not reported
Date Case Closed:	Not reported
Extent of Contamination:	Not reported
Number of Supply Wells Located on Property:	Not reported
MTBE in Well Y/N/U Yes, No or Unknown:	Not reported
Facility Phone Number:	Not reported
MTBE in Groundwater Y/N/U Yes, No or Unknown:	Not reported
Date Land Use Restriction Filed:	Not reported
Date Cleanup Initiated:	Not reported
Record Status:	Not reported
RBCA GW Codes:	Not reported
RBCA GW:	Not reported
Pollutant Type Present:	Not reported
Reference Number for Media Disk for Archived Record:	Not reported
RP Owner?:	Not reported
RP Operator?:	Not reported

Map ID
 Direction
 Distance
 Elevation

MAP FINDINGS

Site

Database(s)

EDR ID Number
 EPA ID Number

CHURCH OF EPHESUS/MODEL LAUNDRY (Continued)

S105425785

RP Landowner?:	Not reported
Comments:	Not reported
GW Contam:	Yes, Groundwater Contamination has been detected
Soil Contam:	Not reported
Contact Phone:	Not reported
Owner Company:	Not reported
Operator Address:	Not reported
Operator City,State,Zip:	Not reported
Operator County:	Not reported
Material:	Not reported
Qty Lost 1:	Not reported
Qty Recovered 1:	Not reported
Setting:	Not reported
Risk Site:	Not reported
Priority Code:	B
Dem Contact:	REB
Wells Contam:	Not reported
Latitude Number:	Not reported
Longitude Number:	Not reported
Latitude Decimal:	Not reported
Longitude Decimal:	Not reported
GPS:	CALC
Agency:	DWQ

G29
SSE
 < 1/8
 0.112 mi.
 589 ft.

MODEL CLEANERS
1001 HOLLOWAY ST
DURHAM, NC 27701

RCRA NonGen / NLR 1004744996
NCD981473069

Site 9 of 14 in cluster G

Relative:
Higher
Actual:
338 ft.

RCRA Listings:	
Date Form Received by Agency:	19910206
Handler Name:	Model Cleaners
Handler Address:	HOLLOWAY ST
Handler City,State,Zip:	DURHAM, NC 27701
EPA ID:	NCD981473069
Contact Name:	CHUCK LLOYD
Contact Address:	1001 HOLLOWAY ST
Contact City,State,Zip:	DURHAM, NC 27701
Contact Telephone:	919-286-2271
Contact Fax:	Not reported
Contact Email:	Not reported
Contact Title:	Not reported
EPA Region:	04
Land Type:	Private
Federal Waste Generator Description:	Not a generator, verified
Non-Notifier:	Not reported
Biennial Report Cycle:	Not reported
Accessibility:	Not reported
Active Site Indicator:	Not reported
State District Owner:	Not reported
State District:	Not reported
Mailing Address:	NINTH ST
Mailing City,State,Zip:	DURHAM, NC 27705
Owner Name:	Smart, Robert F.
Owner Type:	Private
Operator Name:	Not reported
Operator Type:	Not reported

Map ID
 Direction
 Distance
 Elevation

MAP FINDINGS

Site

Database(s)

EDR ID Number
 EPA ID Number

MODEL CLEANERS (Continued)

1004744996

Short-Term Generator Activity:	No
Importer Activity:	No
Mixed Waste Generator:	No
Transporter Activity:	No
Transfer Facility Activity:	No
Recycler Activity with Storage:	No
Small Quantity On-Site Burner Exemption:	No
Smelting Melting and Refining Furnace Exemption:	No
Underground Injection Control:	No
Off-Site Waste Receipt:	No
Universal Waste Indicator:	No
Universal Waste Destination Facility:	No
Federal Universal Waste:	No
Active Site State-Reg Handler:	---
Federal Facility Indicator:	Not reported
Hazardous Secondary Material Indicator:	NN
Sub-Part K Indicator:	Not reported
2018 GPRA Permit Baseline:	Not on the Baseline
2018 GPRA Renewals Baseline:	Not on the Baseline
202 GPRA Corrective Action Baseline:	No
Subject to Corrective Action Universe:	No
Non-TSDFs Where RCRA CA has Been Imposed Universe:	No
Corrective Action Priority Ranking:	No NCAPS ranking
Environmental Control Indicator:	No
Institutional Control Indicator:	No
Human Exposure Controls Indicator:	N/A
Groundwater Controls Indicator:	N/A
Significant Non-Complier Universe:	No
Unaddressed Significant Non-Complier Universe:	No
Addressed Significant Non-Complier Universe:	No
Significant Non-Complier With a Compliance Schedule Universe:	No
Financial Assurance Required:	Not reported
Handler Date of Last Change:	20150414
Recognized Trader-Importer:	No
Recognized Trader-Exporter:	No
Importer of Spent Lead Acid Batteries:	No
Exporter of Spent Lead Acid Batteries:	No
Recycler Activity Without Storage:	Not reported
Manifest Broker:	Not reported
Sub-Part P Indicator:	No

Hazardous Waste Summary:

Waste Code:	D001
Waste Description:	Ignitable Waste

Handler - Owner Operator:

Owner/Operator Indicator:	Owner
Owner/Operator Name:	SMART, ROBERT F.
Legal Status:	Private
Date Became Current:	Not reported
Date Ended Current:	Not reported
Owner/Operator Address:	1001 HOLLOWAY ST
Owner/Operator City,State,Zip:	DURHAM, NC 27701
Owner/Operator Telephone:	Not reported
Owner/Operator Telephone Ext:	Not reported

Map ID
 Direction
 Distance
 Elevation

MAP FINDINGS

Site

Database(s)

EDR ID Number
 EPA ID Number

MODEL CLEANERS (Continued)

1004744996

Owner/Operator Fax: Not reported
 Owner/Operator Email: Not reported

Historic Generators:
 Receive Date: 19910206
 Handler Name: MODEL CLEANERS
 Federal Waste Generator Description: Not a generator, verified
 State District Owner: Not reported
 Large Quantity Handler of Universal Waste: No
 Recognized Trader Importer: No
 Recognized Trader Exporter: No
 Spent Lead Acid Battery Importer: No
 Spent Lead Acid Battery Exporter: No
 Current Record: Yes
 Non Storage Recycler Activity: Not reported
 Electronic Manifest Broker: Not reported

List of NAICS Codes and Descriptions:
 NAICS Codes: No NAICS Codes Found

Facility Has Received Notices of Violations:
 Violations: No Violations Found

Evaluation Action Summary:
 Evaluations: No Evaluations Found

G30
SSE
 < 1/8
 0.112 mi.
 589 ft.

NCDSCA DC320007(MODEL LAUNDRY)
1001 HOLLOWAY ST
DURHAM, NC 27701
 Site 10 of 14 in cluster G

RCRA-VSQQ 1012183648
NCR000148536

Relative:
Higher
Actual:
338 ft.

RCRA Listings:
 Date Form Received by Agency: 20230622
 Handler Name: Ncdsca Dc320007(Model Laundry)
 Handler Address: HOLLOWAY ST
 Handler City,State,Zip: DURHAM, NC 27701
 EPA ID: NCR000148536
 Contact Name: SCOTT STUPAK
 Contact Address: MAIL SERVICE CENTER
 Contact City,State,Zip: RALEIGH, NC 27699-1646
 Contact Telephone: 919-707-8359
 Contact Fax: Not reported
 Contact Email: SCOTT.STUPAK@DEQ.NC.GOV
 Contact Title: PROJECT MANAGER
 EPA Region: 04
 Land Type: Private
 Federal Waste Generator Description: Conditionally Exempt Small Quantity Generator
 Non-Notifier: Not reported
 Biennial Report Cycle: Not reported
 Accessibility: Not reported
 Active Site Indicator: Handler Activities
 State District Owner: Not reported
 State District: Not reported
 Mailing Address: MAIL SERVICE CENTER

Map ID
 Direction
 Distance
 Elevation

MAP FINDINGS

Site

Database(s)

EDR ID Number
 EPA ID Number

NCДСCA DC320007(MODEL LAUNDRY) (Continued)

1012183648

Mailing City,State,Zip:	RALEIGH, NC 27699-1646
Owner Name:	Yarboro & Hessee Warehouses, Llc
Owner Type:	Private
Operator Name:	Petitioner(S) For Dsca Site Id Dc320007
Operator Type:	Other
Short-Term Generator Activity:	No
Importer Activity:	No
Mixed Waste Generator:	No
Transporter Activity:	No
Transfer Facility Activity:	No
Recycler Activity with Storage:	No
Small Quantity On-Site Burner Exemption:	No
Smelting Melting and Refining Furnace Exemption:	No
Underground Injection Control:	No
Off-Site Waste Receipt:	No
Universal Waste Indicator:	No
Universal Waste Destination Facility:	No
Federal Universal Waste:	No
Active Site State-Reg Handler:	---
Federal Facility Indicator:	Not reported
Hazardous Secondary Material Indicator:	N
Sub-Part K Indicator:	Not reported
2018 GPRА Permit Baseline:	Not on the Baseline
2018 GPRА Renewals Baseline:	Not on the Baseline
202 GPRА Corrective Action Baseline:	No
Subject to Corrective Action Universe:	No
Non-TSDFs Where RCRA CA has Been Imposed Universe:	No
Corrective Action Priority Ranking:	No NCAPS ranking
Environmental Control Indicator:	No
Institutional Control Indicator:	No
Human Exposure Controls Indicator:	N/A
Groundwater Controls Indicator:	N/A
Significant Non-Complier Universe:	No
Unaddressed Significant Non-Complier Universe:	No
Addressed Significant Non-Complier Universe:	No
Significant Non-Complier With a Compliance Schedule Universe:	No
Financial Assurance Required:	Not reported
Handler Date of Last Change:	20230623
Recognized Trader-Importer:	No
Recognized Trader-Exporter:	No
Importer of Spent Lead Acid Batteries:	No
Exporter of Spent Lead Acid Batteries:	No
Recycler Activity Without Storage:	No
Manifest Broker:	No
Sub-Part P Indicator:	No

Biennial: List of Years

Year: 2011

[Click Here for Biennial Reporting System Data:](#)

Hazardous Waste Summary:

Waste Code: F002
 Waste Description: The Following Spent Halogenated Solvents: Tetrachloroethylene, Methylene Chloride, Trichloroethylene, 1,1,1-Trichloroethane, Chlorobenzene, 1,1,2-Trichloro-1,2,2-Trifluoroethane,

Map ID
Direction
Distance
Elevation

MAP FINDINGS

Site

Database(s)

EDR ID Number
EPA ID Number

NCДСCA DC320007(MODEL LAUNDRY) (Continued)

1012183648

Ortho-Dichlorobenzene, Trichlorofluoromethane, And 1,1,2, Trichloroethane; All Spent Solvent Mixtures/Blends Containing, Before Use, A Total Of Ten Percent Or More (By Volume) Of One Or More Of The Above Halogenated Solvents Or Those Solvents Listed In F001, F004, And F005; And Still Bottoms From The Recovery Of These Spent Solvents And Spent Solvent Mixtures.

Handler - Owner Operator:

Owner/Operator Indicator: Owner
Owner/Operator Name: YARBORO & HESSEE WHSE LLC
Legal Status: Private
Date Became Current: 20040426
Date Ended Current: Not reported
Owner/Operator Address: 921 HOLLOWAY ST
Owner/Operator City,State,Zip: DURHAM, NC 27701
Owner/Operator Telephone: Not reported
Owner/Operator Telephone Ext: Not reported
Owner/Operator Fax: Not reported
Owner/Operator Email: Not reported

Owner/Operator Indicator: Owner
Owner/Operator Name: YARBORO & HESSEE WAREHOUSES, LLC
Legal Status: Private
Date Became Current: 20090714
Date Ended Current: Not reported
Owner/Operator Address: 921 HOLLOWAY STREET
Owner/Operator City,State,Zip: DURHAM, NC 27701
Owner/Operator Telephone: 919-688-3376
Owner/Operator Telephone Ext: Not reported
Owner/Operator Fax: Not reported
Owner/Operator Email: Not reported

Owner/Operator Indicator: Owner
Owner/Operator Name: YARBORO & HESSEE WAREHOUSES, LLC
Legal Status: Private
Date Became Current: 20090714
Date Ended Current: Not reported
Owner/Operator Address: 921 HOLLOWAY STREET
Owner/Operator City,State,Zip: DURHAM, NC 27701
Owner/Operator Telephone: 919-688-3376
Owner/Operator Telephone Ext: Not reported
Owner/Operator Fax: Not reported
Owner/Operator Email: Not reported

Owner/Operator Indicator: Operator
Owner/Operator Name: PETITIONER(S) FOR DSCA SITE ID 032-0007
Legal Status: Other
Date Became Current: 20040426
Date Ended Current: Not reported
Owner/Operator Address: 1646 MAIL SERVICE CENTER
Owner/Operator City,State,Zip: RALEIGH, NC 27699-1646
Owner/Operator Telephone: 919-707-8367
Owner/Operator Telephone Ext: Not reported
Owner/Operator Fax: Not reported
Owner/Operator Email: Not reported

Owner/Operator Indicator: Owner

Map ID
Direction
Distance
Elevation

MAP FINDINGS

Site

Database(s)

EDR ID Number
EPA ID Number

NCДСCA DC320007(MODEL LAUNDRY) (Continued)

1012183648

Owner/Operator Name: YARBORO & HESSEE WHSE LLC
Legal Status: Private
Date Became Current: 20090714
Date Ended Current: Not reported
Owner/Operator Address: 921 HOLLOWAY ST
Owner/Operator City,State,Zip: DURHAM, NC 27701
Owner/Operator Telephone: Not reported
Owner/Operator Telephone Ext: Not reported
Owner/Operator Fax: Not reported
Owner/Operator Email: Not reported

Owner/Operator Indicator: Operator
Owner/Operator Name: PETITIONER(S) FOR DSCA SITE ID DC320007
Legal Status: Other
Date Became Current: 20040426
Date Ended Current: Not reported
Owner/Operator Address: 1646 MAIL SERVICE CENTER
Owner/Operator City,State,Zip: RALEIGH, NC 27699-1646
Owner/Operator Telephone: 919-707-8367
Owner/Operator Telephone Ext: Not reported
Owner/Operator Fax: Not reported
Owner/Operator Email: Not reported

Owner/Operator Indicator: Owner
Owner/Operator Name: YARBORO & HESSEE WAREHOUSES, LLC
Legal Status: Private
Date Became Current: 20090714
Date Ended Current: Not reported
Owner/Operator Address: 921 HOLLOWAY STREET
Owner/Operator City,State,Zip: DURHAM, NC 27701
Owner/Operator Telephone: 919-688-3376
Owner/Operator Telephone Ext: Not reported
Owner/Operator Fax: Not reported
Owner/Operator Email: Not reported

Owner/Operator Indicator: Operator
Owner/Operator Name: PETITIONER(S) FOR DSCA SITE ID DC320007
Legal Status: Other
Date Became Current: 20040426
Date Ended Current: Not reported
Owner/Operator Address: 1646 MAIL SERVICE CENTER
Owner/Operator City,State,Zip: RALEIGH, NC 27699-1646
Owner/Operator Telephone: 919-707-8367
Owner/Operator Telephone Ext: Not reported
Owner/Operator Fax: Not reported
Owner/Operator Email: Not reported

Owner/Operator Indicator: Operator
Owner/Operator Name: PETITIONER(S) FOR DSCA SITE ID 032-0007
Legal Status: Private
Date Became Current: 20090714
Date Ended Current: Not reported
Owner/Operator Address: 401 OBERLIN RD, STE 150
Owner/Operator City,State,Zip: RALEIGH, NC 27605-1350
Owner/Operator Telephone: Not reported
Owner/Operator Telephone Ext: Not reported
Owner/Operator Fax: Not reported

Map ID
Direction
Distance
Elevation

MAP FINDINGS

Site

Database(s)

EDR ID Number
EPA ID Number

NCDSCA DC320007(MODEL LAUNDRY) (Continued)

1012183648

Owner/Operator Email: Not reported

Owner/Operator Indicator: Operator
Owner/Operator Name: PETITIONER(S) FOR DSCA SITE ID 032-0007
Legal Status: Other
Date Became Current: 20040426
Date Ended Current: Not reported
Owner/Operator Address: 1646 MAIL SERVICE CENTER
Owner/Operator City,State,Zip: RALEIGH, NC 27699-1646
Owner/Operator Telephone: 919-707-8367
Owner/Operator Telephone Ext: Not reported
Owner/Operator Fax: Not reported
Owner/Operator Email: Not reported

Owner/Operator Indicator: Owner
Owner/Operator Name: YARBORO & HESSEE WHSE LLC
Legal Status: Private
Date Became Current: 20090714
Date Ended Current: Not reported
Owner/Operator Address: 921 HOLLOWAY ST
Owner/Operator City,State,Zip: DURHAM, NC 27701
Owner/Operator Telephone: Not reported
Owner/Operator Telephone Ext: Not reported
Owner/Operator Fax: Not reported
Owner/Operator Email: Not reported

Owner/Operator Indicator: Operator
Owner/Operator Name: PETITIONER(S) FOR DSCA SITE ID 032-0007
Legal Status: Private
Date Became Current: 20040426
Date Ended Current: Not reported
Owner/Operator Address: 401 OBERLIN RD, STE 150
Owner/Operator City,State,Zip: RALEIGH, NC 27605-1350
Owner/Operator Telephone: Not reported
Owner/Operator Telephone Ext: Not reported
Owner/Operator Fax: Not reported
Owner/Operator Email: Not reported

Historic Generators:

Receive Date: 20120316
Handler Name: NCDSCA 032-0007(MODEL LAUNDRY)
Federal Waste Generator Description: Small Quantity Generator
State District Owner: Not reported
Large Quantity Handler of Universal Waste: No
Recognized Trader Importer: No
Recognized Trader Exporter: No
Spent Lead Acid Battery Importer: No
Spent Lead Acid Battery Exporter: No
Current Record: No
Non Storage Recycler Activity: Not reported
Electronic Manifest Broker: Not reported

Receive Date: 20091008
Handler Name: NCDSCA 032-0007 (MODEL LAUNDRY)
Federal Waste Generator Description: Small Quantity Generator
State District Owner: Not reported
Large Quantity Handler of Universal Waste: No

Map ID
Direction
Distance
Elevation

MAP FINDINGS

Site

Database(s)

EDR ID Number
EPA ID Number

NCDSCA DC320007(MODEL LAUNDRY) (Continued)

1012183648

Recognized Trader Importer: No
Recognized Trader Exporter: No
Spent Lead Acid Battery Importer: No
Spent Lead Acid Battery Exporter: No
Current Record: No
Non Storage Recycler Activity: Not reported
Electronic Manifest Broker: Not reported

Receive Date: 20090930
Handler Name: NCDSCA 032-0007 (MODEL LAUNDRY)
Federal Waste Generator Description: Small Quantity Generator
State District Owner: Not reported
Large Quantity Handler of Universal Waste: No
Recognized Trader Importer: No
Recognized Trader Exporter: No
Spent Lead Acid Battery Importer: No
Spent Lead Acid Battery Exporter: No
Current Record: No
Non Storage Recycler Activity: Not reported
Electronic Manifest Broker: Not reported

Receive Date: 20111018
Handler Name: NCDSCA 032-0007 (MODEL LAUNDRY)
Federal Waste Generator Description: Large Quantity Generator
State District Owner: Not reported
Large Quantity Handler of Universal Waste: No
Recognized Trader Importer: No
Recognized Trader Exporter: No
Spent Lead Acid Battery Importer: No
Spent Lead Acid Battery Exporter: No
Current Record: No
Non Storage Recycler Activity: Not reported
Electronic Manifest Broker: Not reported

Receive Date: 20190718
Handler Name: NCDSCA DC320007(MODEL LAUNDRY)
Federal Waste Generator Description: Small Quantity Generator
State District Owner: Not reported
Large Quantity Handler of Universal Waste: No
Recognized Trader Importer: No
Recognized Trader Exporter: No
Spent Lead Acid Battery Importer: No
Spent Lead Acid Battery Exporter: No
Current Record: No
Non Storage Recycler Activity: No
Electronic Manifest Broker: No

Receive Date: 20230622
Handler Name: NCDSCA DC320007(MODEL LAUNDRY)
Federal Waste Generator Description: Conditionally Exempt Small Quantity Generator
State District Owner: Not reported
Large Quantity Handler of Universal Waste: No
Recognized Trader Importer: No
Recognized Trader Exporter: No
Spent Lead Acid Battery Importer: No
Spent Lead Acid Battery Exporter: No
Current Record: Yes

Map ID
 Direction
 Distance
 Elevation

MAP FINDINGS

Site

Database(s)

EDR ID Number
 EPA ID Number

NCДСCA DC320007(MODEL LAUNDRY) (Continued)

1012183648

Non Storage Recycler Activity: No
 Electronic Manifest Broker: No

List of NAICS Codes and Descriptions:

NAICS Code: 81231
 NAICS Description: COIN-OPERATED LAUNDRIES AND DRYCLEANERS

NAICS Code: 81232
 NAICS Description: DRYCLEANING AND LAUNDRY SERVICES (EXCEPT COIN-OPERATED)

Facility Has Received Notices of Violations:

Violations: No Violations Found

Evaluation Action Summary:

Evaluations: No Evaluations Found

G31
SSE
 < 1/8
 0.112 mi.
 589 ft.

MODEL LAUNDRY OF DURHAM INC
1001 HOLLOWAY STREET
DURHAM, NC

DRYCLEANERS **S120705290**
N/A

Site 11 of 14 in cluster G

Relative:
Higher
Actual:
338 ft.

DRYCLEANERS:
 Name: MODEL LAUNDRY OF DURHAM INC
 Address: 1001 HOLLOWAY STREET
 City,State,Zip: DURHAM, NC
 Facility ID: Not reported
 Status: Not reported
 Priority: Not reported
 Rank: Not reported
 Lat/Long: Not reported
 Shopping Center: Not reported
 Certified Date: Not reported
 Project Manager: Not reported
 Phone Number: Not reported
 X Coordinates: -78.8838376
 Y Coordinates: 35.9944945
 Object ID: Not reported
 Comments: Durham 1971 City Directory, Laundries Listing

G32
SSE
 < 1/8
 0.112 mi.
 589 ft.

DURHAM CLEANERS & LAUNDRY
1001 HOLLOWAY ST
DURHAM, NC 27701

EDR Hist Cleaner **1014203252**
N/A

Site 12 of 14 in cluster G

Relative:
Higher
Actual:
338 ft.

EDR Hist Cleaner

Year:	Name:	Type:
1963	MODEL LAUNDRY OF DURHAM INC	DRY CLEANERS
1963	MODEL LAUNDRY OF DURHAM INC	LAUNDRIES
1969	MODEL LAUNDRY OF DURHAM INC	CLEANERS AND DYERS
1969	MODEL LAUNDRY OF DURHAM INC	LAUNDRY AND DRY CLEANERS
1969	MODEL LAUNDRY OF DURHAM INC	LAUNDRIES

Map ID
 Direction
 Distance
 Elevation

MAP FINDINGS

Site

Database(s)

EDR ID Number
 EPA ID Number

DURHAM CLEANERS & LAUNDRY (Continued)

1014203252

1969	MODEL LAUNDRY OF DURHAM INC	DRY CLEANERS
1975	MODEL LAUNDRY CO OF DURHAM INC	Power Laundries, Family And Commercial
1976	MODEL LAUNDRY CO OF DURHAM INC	Power Laundries, Family And Commercial
1979	MODEL LAUNDRY & DRY CLEANERS MO	CLEANERS
1979	MODEL LAUNDRY & DRY CLEANERS MO	LAUNDRIES
1983	MODEL LAUNDRY OF DURHAM INC	LAUNDRIES AND DRY CLEANERS
1987	WHITE STAR LAUNDRY INC	Power Laundries, Family And Commercial
1988	WHITE STAR LAUNDRY INC	Power Laundries, Family And Commercial
1990	DURHAM CLEANERS & LAUNDRY	LAUNDRIES AND DRY CLEANERS
1990	WHITE STAR LAUNDRY INC	Power Laundries, Family And Commercial
1991	WHITE STAR LAUNDRY INC	Power Laundries, Family And Commercial
1992	WHITE STAR LAUNDRY INC	Power Laundries, Family And Commercial
1993	WHITE STAR LAUNDRY INC	Power Laundries, Family And Commercial
1994	WHITE STAR LAUNDRY INC	Power Laundries, Family And Commercial

G33
SSE
 < 1/8
 0.118 mi.
 622 ft.

1003 05 PETER PAN DRY CLNRS
1003 HOLLOWAY
DURHAM, NC

EDR Hist Cleaner **1014203801**
N/A

Site 13 of 14 in cluster G

Relative:
Higher

EDR Hist Cleaner

Actual:
340 ft.

Year:	Name:	Type:
1935	1003 05 PETER PAN DRY CLNRS	CLOTHES PRESSERS AND CLEANERS
1944	1003 05 DOBY CLNRS	CLOTHES PRESSERS AND CLEANERS
1954	1003 05 DOBY CLEANERS	CLEANERS AND DYERS

G34
SSE
 < 1/8
 0.118 mi.
 622 ft.

DOBY CLEANERS
1003 HOLLOWAY
DURHAM, NC

DRYCLEANERS **S125087808**
N/A

Site 14 of 14 in cluster G

Relative:
Higher

DRYCLEANERS:

Actual:
340 ft.

Name:	DOBY CLEANERS
Address:	1003 HOLLOWAY
City,State,Zip:	DURHAM, NC
Facility ID:	Not reported
Status:	Not reported
Priority:	Not reported
Rank:	Not reported
Lat/Long:	Not reported
Shopping Center:	Not reported
Certified Date:	Not reported
Project Manager:	Not reported
Phone Number:	Not reported
X Coordinates:	-78.883651523
Y Coordinates:	35.994774396
Object ID:	Not reported
Comments:	Durham 1950 City Directory, Cleaners & Dyers Listing

Map ID
Direction
Distance
Elevation

MAP FINDINGS

Site

Database(s)

EDR ID Number
EPA ID Number

H35
WSW
1/8-1/4
0.129 mi.
681 ft.

DURHAM COAL GASIFICATION PLANT
708 GILBERT STREET
DURHAM, NC 27701

SEMS-ARCHIVE 1000482168
NCD986173938

Site 2 of 5 in cluster H

Relative:
Higher
Actual:
368 ft.

SEMS Archive:
Site ID: 0405475
EPA ID: NCD986173938
Name: DURHAM COAL GASIFICATION PLANT
Address: 708 GILBERT STREET
Address 2: Not reported
City,State,Zip: DURHAM, NC 27701
Cong District: 02
FIPS Code: 37063
FF: N
NPL: Not on the NPL
Non NPL Status: NFRAP-Site does not qualify for the NPL based on existing information

SEMS Archive Detail:

Region: 04
Site ID: 0405475
EPA ID: NCD986173938
Site Name: DURHAM COAL GASIFICATION PLANT
NPL: N
FF: N
OU: 00
Action Code: VS
Action Name: ARCH SITE
SEQ: 1
Start Date: Not reported
Finish Date: 2004-08-23 04:00:00
Qual: Not reported
Current Action Lead: EPA Perf In-Hse

Region: 04
Site ID: 0405475
EPA ID: NCD986173938
Site Name: DURHAM COAL GASIFICATION PLANT
NPL: N
FF: N
OU: 00
Action Code: DS
Action Name: DISCVRY
SEQ: 1
Start Date: 1990-06-20 04:00:00
Finish Date: 1990-06-20 04:00:00
Qual: Not reported
Current Action Lead: EPA Perf

Region: 04
Site ID: 0405475
EPA ID: NCD986173938
Site Name: DURHAM COAL GASIFICATION PLANT
NPL: N
FF: N
OU: 00
Action Code: PA
Action Name: PA
SEQ: 1

Map ID
 Direction
 Distance
 Elevation

MAP FINDINGS

Site

Database(s)

EDR ID Number
 EPA ID Number

DURHAM COAL GASIFICATION PLANT (Continued)

1000482168

Start Date:	Not reported
Finish Date:	1992-01-14 05:00:00
Qual:	L
Current Action Lead:	St Perf
Region:	04
Site ID:	0405475
EPA ID:	NCD986173938
Site Name:	DURHAM COAL GASIFICATION PLANT
NPL:	N
FF:	N
OU:	00
Action Code:	SI
Action Name:	SI
SEQ:	1
Start Date:	Not reported
Finish Date:	1997-04-02 05:00:00
Qual:	N
Current Action Lead:	St Perf

36
East
1/8-1/4
0.134 mi.
708 ft.

TOBACCO ROAD REALTY, LLC
1114 N. HYDE PARK AVE.
DURHAM, NC 27701

LUST **S119104752**
INST CONTROL **N/A**

Relative:
Higher
Actual:
371 ft.

Relative:	LUST:	
Higher	Name:	TOBACCO ROAD REALTY, LLC
Actual:	Address:	1114 N. HYDE PARK AVE.
371 ft.	City,State,Zip:	DURHAM, NC 27701
	Facility ID:	Not reported
	UST Number:	RA-7900
	Incident Number:	39991
	Source Type:	3
	Date Reported:	05/24/2016
	Closure Request:	Not reported
	Close Out:	Not reported
	Level Of Soil Cleanup Achieved:	Not reported
	# Of Supply Wells:	0
	Commercial/NonCommercial UST Site:	N
	Risk Classification:	L
	Risk Class Based On Review:	L
	Corrective Action Plan Type:	Not reported
	NOV Issue Date:	Not reported
	Site Priority:	Not reported
	Phase Of LSA Req:	Not reported
	Site Risk Reason:	Not reported
	Land Use:	RES
	MTBE:	0
	MTBE1:	U
	Flag:	1
	Flag1:	0
	LUR Filed:	05/25/2016
	GPS Confirmed:	13
	Current Status:	C
	RBCA GW:	Not reported
	PETOPT:	4

Map ID
Direction
Distance
Elevation

MAP FINDINGS

Site

Database(s)

EDR ID Number
EPA ID Number

TOBACCO ROAD REALTY, LLC (Continued)

S119104752

RPL: False
CD Num: 0
Reel Num: 0
RPOW: False
RPOP: False
Error Flag: 0
Error Code: N
Valid: False
Testlat: Not reported
Regional Officer Project Mgr: CAM
Company: Tobacco Road Realty, LLC
Telephone: 9192186442
5 Min Quad: Not reported

LUST:

ERR Type: Not reported
UST Number: RA-7900
Facility Id: 39991
Date Occurred: 2016-04-05 00:00:00
Date Reported: Not reported
Owner/Operator: Not reported
Ownership: 4
Operation Type: 3
Type: 4
Location: 7
Priority Update: Not reported
Wells Affected Y/N: N
Samples Include: Not reported
7#5 Minute Quad: N
5 Minute Quad: Not reported
Pirf/Min Soil: Not reported
Release Code: Not reported
Source Code: Not reported
Err Type: 4
Cause: 3
Source: A
UST Number: P

INST CONTROL:

Name: TOBACCO ROAD REALTY, LLC
Address: 1114 N. HYDE PARK AVE.
City,State,Zip: DURHAM, NC
Project Number: RA-7900
Object ID: Not reported
DWM Contact: Raleigh Regional Office (919) 791-4200
DWM Program: Underground Storage Tank Section
Project Status: Open
COC: Multi COC
Contamination Source: UST System
Received Date: 5/24/2016
Restricted Media: Multi-Media
Allowed Use: Media Restrictions Only
Certification: None
Plant Reception Date: Not reported
Instrument Status: Effective
Deed BK: Not reported

Map ID
 Direction
 Distance
 Elevation

MAP FINDINGS

Site

Database(s)

EDR ID Number
 EPA ID Number

TOBACCO ROAD REALTY, LLC (Continued)

S119104752

Deed PG:	Not reported
Plat BK:	Not reported
Plat PG:	Not reported
Instrument:	Notice and Restriction
Deed:	Not reported
Deed Date:	Recorded 5-24-2016
Plat:	Not reported
Plat Date:	Not reported
X Coord:	2035102.8072
Y Coord:	817940.82953

H37
WSW
1/8-1/4
0.145 mi.
764 ft.

DURHAM GAS PLANT
812 MALLARD AVENUE
DURHAM, NC

INST CONTROL

S129381204
N/A

Site 3 of 5 in cluster H

Relative:
Higher
Actual:
368 ft.

INST CONTROL:	
Name:	DURHAM GAS PLANT
Address:	812 MALLARD AVENUE
City,State,Zip:	DURHAM, NC
Project Number:	NCD986173938
Object ID:	Not reported
DWM Contact:	Eastern Region Supervisor
DWM Program:	Superfund Inactive Hazardous Sites Branch
Project Status:	Not reported
COC:	Not reported
Contamination Source:	Not reported
Received Date:	10/21/2009
Restricted Media:	Not reported
Allowed Use:	Not reported
Certification:	Annual
Plant Reception Date:	10/21/2009
Instrument Status:	Effective
Deed BK:	6346
Deed PG:	410
Plat BK:	185
Plat PG:	45
Instrument:	Notice and Restriction
Deed:	Deed Bk/Pg: 6346 / 410
Deed Date:	Recorded 10-21-2009
Plat:	Plat Bk/Pg : 185 / 45
Plat Date:	Recorded on 10-21-2009
X Coord:	2033007.5679
Y Coord:	817607.44306

H38
WSW
1/8-1/4
0.145 mi.
764 ft.

COUNTER CULTURE COFFEE FACILITY
812 MALLARD AVENUE
DURHAM, NC

BROWNFIELDS

S123565490
N/A

Site 4 of 5 in cluster H

Relative:
Higher
Actual:
368 ft.

BROWNFIELDS:	
Name:	COUNTER CULTURE COFFEE FACILITY
Address:	812 MALLARD AVENUE
City,State,Zip:	DURHAM, NC

Map ID
Direction
Distance
Elevation

MAP FINDINGS

Site

Database(s)

EDR ID Number
EPA ID Number

COUNTER CULTURE COFFEE FACILITY (Continued)

S123565490

Project Type: No Further Interest
Project ID: 16030-12-032
Project ID: 1603012032
BF Manager: Lisa Taber
BF Acreage: 2.42
Status Date: 05/13/2015
X Coord: -78.888249681
Y Coord: 35.997295755

[Click here to access the North Carolina DEQ records for this facility:](#)

H39
WSW
1/8-1/4
0.145 mi.
764 ft.

COUNTER CULTURE COFFEE
812 MALLARD AVE
DURHAM, NC 27701
Site 5 of 5 in cluster H

SHWS S118755450
VCP N/A
NPDES

Relative:
Higher
Actual:
368 ft.

SHWS:
Name: DURHAM GAS PLANT
Address: 812 MALLARD AVENUE
City,State,Zip: DURHAM, NC
EPAID: NCD986173938
Lat/Longitude: 35.99641 / -78.88842
Geolocation Method: ON SCREEN PLACEMENT ON GEOREFERENCED MAP

[Click here to access the North Carolina DEQ records for this facility:](#)

VCP:
Name: DURHAM GAS PLANT
Address: 812 MALLARD AVENUE
City,State,Zip: DURHAM, NC
EPAID: NCD986173938
VOL Cleanup: True
Latitude: 35.99641
Longitude: -78.88842

NPDES:
Name: COUNTER CULTURE COFFEE
Address: 812 MALLARD AVE
City,State,Zip: DURHAM, NC 27701
Permit Number: NCGNE1241
Permit Status: Active
Permit Type: Stormwater Discharge, No Exposure Certificate
Issue Date: Not reported
Region: Raleigh
Owner Name: Counter Culture Coffee
Class: Not reported
Applied: Not reported
Drafted: Not reported
Expires: Not reported
Subbasin: Not reported
Receiving Stream: Not reported
Comments: Not reported
As-Built Flow (GPD): Not reported
Domestic %: Not reported
Industrial %: Not reported
stormwtr %: Not reported

Map ID
Direction
Distance
Elevation

MAP FINDINGS

Site

Database(s)

EDR ID Number
EPA ID Number

COUNTER CULTURE COFFEE (Continued)

S118755450

Permitted Flow (GPD): Not reported
Program Category: Not reported
Project Type: Not reported
Is Major Permit: Not reported
Organization Name: Not reported
Outfall: Not reported
Discharge Via: Not reported
Stream Classification: Not reported
Regulated Activity: Not reported
Owner Type: Non-Government
Effective Date: 11/14/2018
Basin Name: Not reported
Effective Date: Not reported
End Date: Not reported
SIC: Not reported
Acres Disturbed: Not reported
Acres Total: Not reported
Acres Impervious: Not reported
Waterbody 2: Not reported
Waterbody 3: Not reported
Name Of Signed/Assigned: Not reported
Permittee Name: Not reported
Permittee Email: Not reported
Permittee Telephone: Not reported
Permittee Mailing Address 1: Not reported
Permittee Mailing Address 2: Not reported
Permittee Mailing Address City: Not reported
Permittee Mailing Address State: Not reported
Permittee Mailing Address Postal: Not reported
Permittee Mailing Address Country: Not reported
Permittee Street Address 1: Not reported
Permittee Street Address 2: Not reported
Permittee Street Address City: Not reported
Permittee Street Address State: Not reported
Permittee Street Address Postal: Not reported
Permittee Street Address Country: Not reported
Facility Name: Not reported
Facility Contact Title: Not reported
Facility Contact Email: Not reported
Facility Contact Telephone: Not reported
Facility Contact Org: Not reported
Facility Contact Mailing Address 1: Not reported
Facility Contact Mailing Address 2: Not reported
Facility Contact Mailing City: Not reported
Facility Contact Mailing State: Not reported
Facility Contact Mailing Postal: Not reported
Facility Contact Mailing Country: Not reported
Billing Email: Not reported
Billing Telephone: Not reported
Date Esc Approved: Not reported
ESC Project Id: Not reported
ESC Program: Not reported
DEQ Office: Not reported
Local Program: Not reported
NC COC: Not reported
Master GG: Not reported
NOI Date: Not reported

Map ID
 Direction
 Distance
 Elevation

MAP FINDINGS

Site

Database(s)

EDR ID Number
 EPA ID Number

HONEYCUTT OF DURHAM (Continued)

S127492368

Date Close Review Requested From RP or Owner: Not reported
 Date Case Closed: 1991-03-15 00:00:00
 Extent of Contamination: None
 Number of Supply Wells Located on Property: 0
 MTBE in Well Y/N/U Yes, No or Unknown: 0
 Facility Phone Number: 9196833466
 MTBE in Groundwater Y/N/U Yes, No or Unknown: U
 Date Land Use Restriction Filed: Not reported
 Date Cleanup Initiated: 1990-11-13 00:00:00
 Record Status: ARCHIVED RECORD
 RBCA GW Codes: Not reported
 RBCA GW: Not reported
 Pollutant Type Present: GASOLINE/DIESEL/KEROSENE
 Reference Number for Media Disk for Archived Record: 44
 RP Owner?: False
 RP Operator?: False
 RP Landowner?: False
 Comments: Not reported
 GW Contam: Not reported
 Soil Contam: Not reported
 Contact Phone: Not reported
 Owner Company: Not reported
 Operator Address: Not reported
 Operator City,State,Zip: Not reported
 Operator County: Not reported
 Material: Not reported
 Qty Lost 1: Not reported
 Qty Recovered 1: Not reported
 Setting: Not reported
 Risk Site: Not reported
 Priority Code: Not reported
 Dem Contact: Not reported
 Wells Contam: Not reported
 Latitude Number: Not reported
 Longitude Number: Not reported
 Latitude Decimal: Not reported
 Longitude Decimal: Not reported
 GPS: Not reported
 Agency: Not reported

I41
SE
1/8-1/4
0.190 mi.
1004 ft.

SHANKLE LAUNDERETTE
1028 HOLLOWAY
DURHAM, NC
Site 2 of 2 in cluster I

DRYCLEANERS **S125088621**
N/A

Relative:
Higher
Actual:
361 ft.

DRYCLEANERS:
 Name: SHANKLE LAUNDERETTE
 Address: 1028 HOLLOWAY
 City,State,Zip: DURHAM, NC
 Facility ID: Not reported
 Status: Not reported
 Priority: Not reported
 Rank: Not reported
 Lat/Long: Not reported
 Shopping Center: Not reported
 Certified Date: Not reported
 Project Manager: Not reported

Map ID
 Direction
 Distance
 Elevation

MAP FINDINGS

Site

Database(s)

EDR ID Number
 EPA ID Number

SHANKLE LAUNDERETTE (Continued)

S125088621

Phone Number: Not reported
 X Coordinates: -78.8820354
 Y Coordinates: 35.9942843
 Object ID: Not reported
 Comments: Durham 1960 City Directory, Laundries - Self Serve Listing

J42
West
1/8-1/4
0.192 mi.
1015 ft.

GOLDEN POULTRY-PEARL ST.
918 PEARL ST.
DURHAM, NC 27701

LUST S101168080
IMD N/A

Site 1 of 4 in cluster J

Relative:
Higher

LUST:

Actual:
379 ft.

Name: GOLDEN POULTRY-PEARL ST.
 Address: 918 PEARL ST.
 City,State,Zip: DURHAM, NC 27701-3500
 Facility ID: Not reported
 UST Number: RA-6519
 Incident Number: 6519
 Source Type: 3
 Date Reported: 03/22/1991
 Closure Request: Not reported
 Close Out: 06/22/1992
 Level Of Soil Cleanup Achieved: Not reported
 # Of Supply Wells: 0
 Commercial/NonCommercial UST Site: C
 Risk Classification: L
 Risk Class Based On Review: L
 Corrective Action Plan Type: Not reported
 NOV Issue Date: Not reported
 Site Priority: 0
 Phase Of LSA Req: Not reported
 Site Risk Reason: Not reported
 Land Use: Not reported
 MTBE: 0
 MTBE1: U
 Flag: 0
 Flag1: 0
 LUR Filed: Not reported
 GPS Confirmed: 51
 Current Status: A
 RBCA GW: Not reported
 PTOPT: 3
 RPL: False
 CD Num: 44
 Reel Num: 103
 RPOW: False
 RPOP: False
 Error Flag: 0
 Error Code: N
 Valid: False
 Testlat: Not reported
 Regional Officer Project Mgr: STF
 Company: Not reported
 Telephone: 774-7333
 5 Min Quad: Not reported

LUST:

Map ID
Direction
Distance
Elevation

MAP FINDINGS

Site

Database(s)

EDR ID Number
EPA ID Number

GOLDEN POULTRY-PEARL ST. (Continued)

S101168080

ERR Type: Not reported
UST Number: RA-982
Facility Id: 6519
Date Occurred: 1991-03-22 00:00:00
Date Reported: 1991-04-17 00:00:00
Owner/Operator: BRUCE MORGAN/GOLDEN POULTRY
Ownership: 4
Operation Type: 6
Type: 3
Location: 1
Priority Update: Not reported
Wells Affected Y/N: N
Samples Include: 0
7#5 Minute Quad: 3
5 Minute Quad: 2
Pirf/Min Soil: Not reported
Release Code: Not reported
Source Code: Pirf
Err Type: Not reported
Cause: Not reported
Source: Not reported
UST Number: Not reported

LUST:

Incident Number: 6519
Last Modified: 3/3/1999
Incident Phase: CO
NOV Issued: Not reported
NORR Issued: Not reported
45 Day Report: Not reported
Public Meeting Held: Not reported
SOC Signed: Not reported
Reclassification Report: Not reported
RS Designation: Not reported
Closure Request Date: Not reported
Close-out Report: 4/10/1991

IMD:

Facility ID: 6519
Name: GOLDEN POULTRY-PEARL ST.
Address: 918 PEARL ST.
City,State,Zip: DURHAM, NC
Date Occurred: 3/22/1991
Submit Date: 4/17/1991
Incident Desc: UPON REMOVAL OF UST, LEAK WAS DISCOVERED.
Operator: BRUCE MORGAN/GOLDEN POULTRY
UST ID: Not reported
Incident ID: Not reported
Initials of UST Regional Contact: Not reported
Regional Office: Not reported
Responsible Party/Company Name: Not reported
Ownership: 4
Responsible Party Contact Name: Not reported
Operation: 6
Responsible Party Mailing Address: Not reported

Map ID
 Direction
 Distance
 Elevation

MAP FINDINGS

Site

Database(s)

EDR ID Number
 EPA ID Number

GOLDEN POULTRY-PEARL ST. (Continued)

S101168080

Responsible Party City,State,Zip:	Not reported
Ownership:	Private
Operation Type:	Commercial
Responsible Party County:	Not reported
Source:	Leak-underground
Type:	GASOLINE/DIESEL
Location:	1
Petroleum Type:	Not reported
Date Incident Reported:	Not reported
Whether Tank is Commercial or Non Commercial:	Not reported
Site Priority:	35E
Whether Tank is Regulated:	Not reported
Priority Update:	Not reported
Notice of Regulatory Requirement:	Not reported
Wells Affected:	No
Notice of Violation:	Not reported
Phase 1 or Phase 2:	Not reported
Num Affected:	0
Site Priority:	Not reported
Location:	Facility
Current Risk Condition:	Not reported
Sampled By:	3
Samples Include:	2
Initial reported risk of incident (never changes):	Not reported
7.5 Min Quad:	Not reported
5 Min Quad:	Not reported
Intermediate Condition Present:	Not reported
Latitude:	35.99222222
Longitude:	-78.90777777
Use of Land, Industrial:	Not reported
Corrective Action Plan Selected - up to 5:	Not reported
RBCA:	Not reported
Date Close Review Requested From RP or Owner:	Not reported
Date Case Closed:	Not reported
Extent of Contamination:	Not reported
Number of Supply Wells Located on Property:	Not reported
MTBE in Well Y/N/U Yes, No or Unknown:	Not reported
Facility Phone Number:	Not reported
MTBE in Groundwater Y/N/U Yes, No or Unknown:	Not reported
Date Land Use Restriction Filed:	Not reported
Date Cleanup Initiated:	Not reported
Record Status:	Not reported
RBCA GW Codes:	Not reported
RBCA GW:	Not reported
Pollutant Type Present:	Not reported
Reference Number for Media Disk for Archived Record:	Not reported
RP Owner?:	Not reported
RP Operator?:	Not reported
RP Landowner?:	Not reported
Comments:	Not reported
GW Contam:	No Groundwater Contamination detected
Soil Contam:	Yes
Contact Phone:	774-7333
Owner Company:	Not reported
Operator Address:	6500 ZIMMERMAN RD.
Operator City,State,Zip:	SANFORD, NC 27330-
Operator County:	Not reported

Map ID
 Direction
 Distance
 Elevation

MAP FINDINGS

Site

Database(s)

EDR ID Number
 EPA ID Number

GOLDEN POULTRY-PEARL ST. (Continued)

S101168080

Material:	DIESEL
Qty Lost 1:	Not reported
Qty Recovered 1:	Not reported
Setting:	2
Risk Site:	Not reported
Priority Code:	E
Dem Contact:	STA
Wells Contam:	Not reported
Latitude Number:	355932
Longitude Number:	785428
Latitude Decimal:	35.9922222222222
Longitude Decimal:	78.9077777777778
GPS:	NOD
Agency:	DWM
Status:	
Facility ID:	6519
Last Modified:	1999-03-03 00:00:00
Incident Phase:	CO
NOV Issued:	Not reported
NORR Issued:	Not reported
45 Day Report:	Not reported
Public Meeting Held:	Not reported
Corrective Action Planned:	Not reported
SOC Sighned:	Not reported
Reclassification Report:	Not reported
RS Designation:	Not reported
Closure Request Date:	Not reported
Close-out Report:	1991-04-10 00:00:00

K43
NNE
1/8-1/4
0.210 mi.
1111 ft.

LEHIGH CEMENT DURHAM TERMINAL
1031 DREW ST.
DURHAM, NC
Site 1 of 2 in cluster K

IMD 1001342901
N/A

Relative:
Lower
Actual:
333 ft.

IMD:	
Facility ID:	5442
Name:	LEHIGH CEMENT DURHAM TERMINAL
Address:	1031 DREW ST.
City,State,Zip:	DURHAM, NC
Date Occurred:	2/27/1990
Submit Date:	2/26/1990
Incident Desc:	CONTAM. SOIL DISCOVERED UPON REMOVAL OF TANKS.
Operator:	THOMAS MANTIS
UST ID:	Not reported
Incident ID:	Not reported
Initials of UST Regional Contact:	Not reported
Regional Office:	Not reported
Responsible Party/Company Name:	Not reported
Ownership:	4
Responsible Party Contact Name:	Not reported
Operation:	6
Responsible Party Mailing Address:	Not reported
Responsible Party City,State,Zip:	Not reported
Ownership:	Private
Operation Type:	Commercial

Map ID
Direction
Distance
Elevation

MAP FINDINGS

Site

Database(s)

EDR ID Number
EPA ID Number

LEHIGH CEMENT DURHAM TERMINAL (Continued)

1001342901

Responsible Party County:	Not reported
Source:	Leak-underground
Type:	GASOLINE/DIESEL
Location:	1
Petroleum Type:	Not reported
Date Incident Reported:	Not reported
Whether Tank is Commercial or Non Commercial:	Not reported
Site Priority:	70E
Whether Tank is Regulated:	Not reported
Priority Update:	4/16/1998
Notice of Regulatory Requirement:	Not reported
Wells Affected:	No
Notice of Violation:	Not reported
Phase 1 or Phase 2:	Not reported
Num Affected:	0
Site Priority:	Not reported
Location:	Facility
Current Risk Condition:	Not reported
Sampled By:	3
Samples Include:	2
Initial reported risk of incident (never changes):	Not reported
7.5 Min Quad:	Not reported
5 Min Quad:	Not reported
Intermediate Condition Present:	Not reported
Latitude:	36.00166666
Longitude:	-78.88388888
Use of Land, Industrial:	Not reported
Corrective Action Plan Selected - up to 5:	Not reported
RBCA:	Not reported
Date Close Review Requested From RP or Owner:	Not reported
Date Case Closed:	Not reported
Extent of Contamination:	Not reported
Number of Supply Wells Located on Property:	Not reported
MTBE in Well Y/N/U Yes, No or Unknown:	Not reported
Facility Phone Number:	Not reported
MTBE in Groundwater Y/N/U Yes, No or Unknown:	Not reported
Date Land Use Restriction Filed:	Not reported
Date Cleanup Initiated:	Not reported
Record Status:	Not reported
RBCA GW Codes:	Not reported
RBCA GW:	Not reported
Pollutant Type Present:	Not reported
Reference Number for Media Disk for Archived Record:	Not reported
RP Owner?:	Not reported
RP Operator?:	Not reported
RP Landowner?:	Not reported
Comments:	Not reported
GW Contam:	Yes, Groundwater Contamination has been detected
Soil Contam:	No
Contact Phone:	215-776-2620
Owner Company:	LEHIGH PORTLAND CEMENT
Operator Address:	537 EVANSVILLE RD
Operator City,State,Zip:	FLEETWOOD, PA 19522-8541
Operator County:	Not reported
Material:	DIESEL
Qty Lost 1:	Not reported
Qty Recovered 1:	UNK

Map ID
 Direction
 Distance
 Elevation

MAP FINDINGS

Site

Database(s)

EDR ID Number
 EPA ID Number

LEHIGH CEMENT DURHAM TERMINAL (Continued)

1001342901

Material:	USED OIL
Qty Lost:	Not reported
Qty Recovered:	Not reported
Setting:	3
Risk Site:	L
Priority Code:	L
Dem Contact:	MRP
Wells Contam:	Not reported
Latitude Number:	360006
Longitude Number:	785302
Latitude Decimal:	36.0016666666667
Longitude Decimal:	78.8838888888889
GPS:	7
Agency:	DWM

Status:

Facility ID:	5442
Last Modified:	2006-12-06 00:00:00
Incident Phase:	CO
NOV Issued:	Not reported
NORR Issued:	Not reported
45 Day Report:	Not reported
Public Meeting Held:	Not reported
Corrective Action Planned:	Not reported
SOC Sighned:	Not reported
Reclassification Report:	Not reported
RS Designation:	Not reported
Closure Request Date:	Not reported
Close-out Report:	Not reported

K44
NNE
1/8-1/4
0.210 mi.
1111 ft.

LEHIGH PORTLAND CEMENT COMPANY
1031 DREW STREET
DURHAM, NC 27702
Site 2 of 2 in cluster K

LUST U001195963
UST N/A
IMD

Relative:
Lower
Actual:
333 ft.

LUST:

Name:	LEHIGH CEMENT DURHAM TERMINAL
Address:	1031 DREW ST.
City,State,Zip:	DURHAM, NC 27701-2630
Facility ID:	00-0-0000015578
UST Number:	RA-760
Incident Number:	5442
Source Type:	3
Date Reported:	06/07/1989
Closure Request:	Not reported
Close Out:	12/06/2006
Level Of Soil Cleanup Achieved:	S3
# Of Supply Wells:	0
Commercial/NonCommercial UST Site:	C
Risk Classification:	L
Risk Class Based On Review:	L
Corrective Action Plan Type:	Not reported
NOV Issue Date:	Not reported
Site Priority:	70E
Phase Of LSA Req:	1
Site Risk Reason:	Not reported

Map ID
Direction
Distance
Elevation

MAP FINDINGS

Site

Database(s)

EDR ID Number
EPA ID Number

LEHIGH PORTLAND CEMENT COMPANY (Continued)

U001195963

Land Use: Not reported
MTBE: 0
MTBE1: U
Flag: 0
Flag1: 0
LUR Filed: Not reported
GPS Confirmed: 99
Current Status: A
RBCA GW: Not reported
PETOPT: 3
RPL: False
CD Num: 344
Reel Num: 302
RPOW: False
RPOP: False
Error Flag: 0
Error Code: N
Valid: False
Testlat: Not reported
Regional Officer Project Mgr: MRP
Company: Lehigh Cement Company
Telephone: 6103664600
5 Min Quad: Not reported

LUST:

ERR Type: Not reported
UST Number: RA-760
Facility Id: 5442
Date Occurred: 1989-06-07 00:00:00
Date Reported: 1990-02-26 00:00:00
Owner/Operator: THOMAS MATNIS
Ownership: 4
Operation Type: 6
Type: 3
Location: 1
Priority Update: 1998-04-16 00:00:00
Wells Affected Y/N: N
Samples Include: 0
7#5 Minute Quad: 3
5 Minute Quad: 2
Pirf/Min Soil: Not reported
Release Code: Not reported
Source Code: Pirf
Err Type: Not reported
Cause: Not reported
Source: Not reported
UST Number: Not reported

LUST:

Incident Number: 5442
Last Modified: 12/6/2006
Incident Phase: CO
NOV Issued: Not reported
NORR Issued: Not reported
45 Day Report: Not reported
Public Meeting Held: Not reported
SOC Signed: Not reported

Map ID
Direction
Distance
Elevation

MAP FINDINGS

Site

Database(s)

EDR ID Number
EPA ID Number

LEHIGH PORTLAND CEMENT COMPANY (Continued)

U001195963

Reclassification Report:	Not reported
RS Designation:	Not reported
Closure Request Date:	Not reported
Close-out Report:	Not reported

UST:

Name:	LEHIGH PORTLAND CEMENT COMPANY
Address:	1031 DREW STREET
City,State,Zip:	DURHAM, NC 27702
Facility Id:	00-0-0000015578
Contact:	LEHIGH PORTLAND CEMENT COMPANY
Contact Address1:	718 HAMILTON MALL
Contact Address2:	Not reported
Contact City/State/Zip:	ALLENTOWN, PA 18105
FIPS County Desc:	Durham
Latitude:	36.00197
Longitude:	-78.8834

[Click here to access the North Carolina DEQ records for this facility:](#)

Tank Id:	1
Tank Status:	Removed
Installed Date:	04/02/1963
Perm Close Date:	05/01/1989
Product Name:	Diesel
Tank Capacity:	82000
Root Tank Id:	Not reported
Main Tank:	No
Compartment Tank:	No
Manifold Tank:	Not reported
Commercial:	Yes
Regulated:	Yes
Other CP Tank:	Not reported
Overfill Protection Name:	Unknown
Spill Protection Name:	Unknown
Leak Detection Name:	Not reported
Decode for TCONS_KEY:	Not reported
Decode for PCONS_KEY:	Unknown
Decode for PSYS_KEY:	Unknown

Tank Id:	2
Tank Status:	Removed
Installed Date:	03/31/1969
Perm Close Date:	05/01/1989
Product Name:	Oil, New/Used/Mix
Tank Capacity:	250
Root Tank Id:	Not reported
Main Tank:	No
Compartment Tank:	No
Manifold Tank:	Not reported
Commercial:	Yes
Regulated:	Yes
Other CP Tank:	Not reported
Overfill Protection Name:	Unknown

Map ID
Direction
Distance
Elevation

MAP FINDINGS

Site

Database(s)

EDR ID Number
EPA ID Number

LEHIGH PORTLAND CEMENT COMPANY (Continued)

U001195963

Spill Protection Name: Unknown
Leak Detection Name: Not reported
Decode for TCONS_KEY: Not reported
Decode for PCONS_KEY: Unknown
Decode for PSYS_KEY: Unknown

Tank Id: 3
Tank Status: Removed
Installed Date: 08/21/1963
Perm Close Date: 12/13/1991
Product Name: Oil, New/Used/Mix
Tank Capacity: 560
Root Tank Id: Not reported
Main Tank: No
Compartment Tank: No
Manifold Tank: Not reported
Commercial: Yes
Regulated: Yes
Other CP Tank: Not reported
Overfill Protection Name: Unknown
Spill Protection Name: Unknown
Leak Detection Name: Not reported
Decode for TCONS_KEY: Not reported
Decode for PCONS_KEY: Single Wall Steel
Decode for PSYS_KEY: Unknown

IMD:

Facility ID: 15934
Name: LEHIGH CEMENT-DURHAM TERMINAL
Address: 1031 DREW ST.
City,State,Zip: DURHAM, NC
Date Occurred: 12/13/1991
Submit Date: 7/19/1996
Incident Desc: RELEASE DISCOVERED DURING UST REMOVAL.
Operator: THOMAS MATNIS
UST ID: Not reported
Incident ID: Not reported
Initials of UST Regional Contact: Not reported
Regional Office: Not reported
Responsible Party/Company Name: Not reported
Ownership: 4
Responsible Party Contact Name: Not reported
Operation: 6
Responsible Party Mailing Address: Not reported
Responsible Party City,State,Zip: Not reported
Ownership: Private
Operation Type: Commercial
Responsible Party County: Not reported
Source: Leak-underground
Type: OTHER PETROLEUM PROD.
Location: 1
Petroleum Type: Not reported
Date Incident Reported: Not reported
Whether Tank is Commercial or Non Commercial: Not reported
Site Priority: 30E
Whether Tank is Regulated: Not reported

Map ID
Direction
Distance
Elevation

MAP FINDINGS

Site

Database(s)

EDR ID Number
EPA ID Number

LEHIGH PORTLAND CEMENT COMPANY (Continued)

U001195963

Priority Update:	4/16/1998
Notice of Regulatory Requirement:	Not reported
Wells Affected:	No
Notice of Violation:	Not reported
Phase 1 or Phase 2:	Not reported
Num Affected:	0
Site Priority:	Not reported
Location:	Facility
Current Risk Condition:	Not reported
Sampled By:	4
Samples Include:	2
Initial reported risk of incident (never changes):	Not reported
7.5 Min Quad:	Not reported
5 Min Quad:	I42X
Intermediate Condition Present:	Not reported
Latitude:	Not reported
Longitude:	Not reported
Use of Land, Industrial:	Not reported
Corrective Action Plan Selected - up to 5:	Not reported
RBCA:	Not reported
Date Close Review Requested From RP or Owner:	Not reported
Date Case Closed:	Not reported
Extent of Contamination:	Not reported
Number of Supply Wells Located on Property:	Not reported
MTBE in Well Y/N/U Yes, No or Unknown:	Not reported
Facility Phone Number:	Not reported
MTBE in Groundwater Y/N/U Yes, No or Unknown:	Not reported
Date Land Use Restriction Filed:	Not reported
Date Cleanup Initiated:	Not reported
Record Status:	Not reported
RBCA GW Codes:	Not reported
RBCA GW:	Not reported
Pollutant Type Present:	Not reported
Reference Number for Media Disk for Archived Record:	Not reported
RP Owner?:	Not reported
RP Operator?:	Not reported
RP Landowner?:	Not reported
Comments:	Not reported
GW Contam:	Not reported
Soil Contam:	Yes
Contact Phone:	Not reported
Owner Company:	LEHIGH PORTLAND CEMENT
Operator Address:	P.O. BOX 1882
Operator City,State,Zip:	ALLENTOWN, PA 18105
Operator County:	Not reported
Material:	USED MOTOR OIL
Qty Lost 1:	Not reported
Qty Recovered 1:	Not reported
Setting:	1
Risk Site:	Y
Priority Code:	L
Dem Contact:	Not reported
Wells Contam:	Not reported
Latitude Number:	Not reported
Longitude Number:	Not reported
Latitude Decimal:	Not reported
Longitude Decimal:	Not reported

Map ID
 Direction
 Distance
 Elevation

MAP FINDINGS

Site

Database(s)

EDR ID Number
 EPA ID Number

LEHIGH PORTLAND CEMENT COMPANY (Continued)

U001195963

GPS: NOD
 Agency: Not reported

L45
SSW
1/8-1/4
0.212 mi.
1120 ft.

TOWN AND COUNTRY CONVENIENCE STORE
801 NORTH ALSTON AVENUE
DURHAM, NC 27701

IMD S127488206
N/A

Site 1 of 6 in cluster L

Relative:
Higher
Actual:
359 ft.

IMD:
 Facility ID: 00-0-0000016103
 Name: TOWN AND COUNTRY CONVENIENCE STORE
 Address: 801 NORTH ALSTON AVENUE
 City,State,Zip: DURHAM, NC 27701-3805
 Date Occurred: Not reported
 Submit Date: Not reported
 Incident Desc: Not reported
 Operator: Not reported
 UST ID: RA-4435
 Incident ID: Not reported
 Initials of UST Regional Contact: STF
 Regional Office: RAL
 Responsible Party/Company Name: CARY OIL COMPANY
 Ownership: Not reported
 Responsible Party Contact Name: DON STEPHENSON
 Operation: Not reported
 Responsible Party Mailing Address: 454 RALEIGH ROAD
 Responsible Party City,State,Zip: CARY, NC 27511-
 Ownership: Not reported
 Operation Type: Not reported
 Responsible Party County: Not reported
 Source: Leak-underground
 Type: Not reported
 Location: Not reported
 Petroleum Type: PETROLEUM
 Date Incident Reported: 1993-02-26 00:00:00
 Whether Tank is Commercial or Non Commercial: COMMERCIAL
 Site Priority: Not reported
 Whether Tank is Regulated: REGULATED
 Priority Update: Not reported
 Notice of Regulatory Requirement: Not reported
 Wells Affected: Not reported
 Notice of Violation: Not reported
 Phase 1 or Phase 2: Not reported
 Num Affected: Not reported
 Site Priority: Not reported
 Location: Not reported
 Current Risk Condition: Not reported
 Sampled By: Not reported
 Samples Include: Not reported
 Initial reported risk of incident (never changes): L
 7.5 Min Quad: Not reported
 5 Min Quad: Not reported
 Intermediate Condition Present: Not reported
 Latitude: 0
 Longitude: 0
 Use of Land, Industrial: Not reported
 Corrective Action Plan Selected - up to 5: Not reported

Map ID
Direction
Distance
Elevation

MAP FINDINGS

Site

Database(s)

EDR ID Number
EPA ID Number

TOWN AND COUNTRY CONVENIENCE STORE (Continued)

S127488206

RBCA: Not reported
Date Close Review Requested From RP or Owner: Not reported
Date Case Closed: 1993-05-10 00:00:00
Extent of Contamination: None
Number of Supply Wells Located on Property: 0
MTBE in Well Y/N/U Yes, No or Unknown: 0
Facility Phone Number: 9194671836
MTBE in Groundwater Y/N/U Yes, No or Unknown: U
Date Land Use Restriction Filed: Not reported
Date Cleanup Initiated: 1993-01-28 00:00:00
Record Status: ARCHIVED RECORD
RBCA GW Codes: Not reported
RBCA GW: Not reported
Pollutant Type Present: GASOLINE/DIESEL/KEROSENE
Reference Number for Media Disk for Archived Record: 44
RP Owner?: False
RP Operator?: False
RP Landowner?: False
Comments: Not reported
GW Contam: Not reported
Soil Contam: Not reported
Contact Phone: Not reported
Owner Company: Not reported
Operator Address: Not reported
Operator City,State,Zip: Not reported
Operator County: Not reported
Material: Not reported
Qty Lost 1: Not reported
Qty Recovered 1: Not reported
Setting: Not reported
Risk Site: Not reported
Priority Code: Not reported
Dem Contact: Not reported
Wells Contam: Not reported
Latitude Number: Not reported
Longitude Number: Not reported
Latitude Decimal: Not reported
Longitude Decimal: Not reported
GPS: Not reported
Agency: Not reported

L46
SSW
1/8-1/4
0.212 mi.
1120 ft.

**TOWN N COUNTRY 6
801 NORTH ALSTON AVENUE
DURHAM, NC 27707**
Site 2 of 6 in cluster L

**UST U003144823
N/A**

**Relative:
Higher
Actual:
359 ft.**

UST:
Name: TOWN N COUNTRY 6
Address: 801 NORTH ALSTON AVENUE
City,State,Zip: DURHAM, NC 27707
Facility Id: 00-0-0000016103
Contact: CARY OIL CO., INC.
Contact Address1: 110 MACKENAN DRIVE
Contact Address2: Not reported
Contact City/State/Zip: CARY, NC 27511-7901
FIPS County Desc: Durham
Latitude: 35.993

Map ID
Direction
Distance
Elevation

MAP FINDINGS

Site

Database(s)

EDR ID Number
EPA ID Number

TOWN N COUNTRY 6 (Continued)

U003144823

Longitude: -78.8863

[Click here to access the North Carolina DEQ records for this facility:](#)

Tank Id: 1
Tank Status: Removed
Installed Date: 05/04/1972
Perm Close Date: 02/28/1993
Product Name: Gasoline, Gas Mix
Tank Capacity: 8000
Root Tank Id: Not reported
Main Tank: No
Compartment Tank: No
Manifold Tank: Not reported
Commercial: Yes
Regulated: Yes
Other CP Tank: Not reported
Overfill Protection Name: Unknown
Spill Protection Name: Unknown
Leak Detection Name: Not reported
Decode for TCONS_KEY: Not reported
Decode for PCONS_KEY: Single Wall Steel
Decode for PSYS_KEY: Unknown

Tank Id: 2
Tank Status: Removed
Installed Date: 05/04/1972
Perm Close Date: 02/28/1993
Product Name: Gasoline, Gas Mix
Tank Capacity: 8000
Root Tank Id: Not reported
Main Tank: No
Compartment Tank: No
Manifold Tank: Not reported
Commercial: Yes
Regulated: Yes
Other CP Tank: Not reported
Overfill Protection Name: Unknown
Spill Protection Name: Unknown
Leak Detection Name: Not reported
Decode for TCONS_KEY: Not reported
Decode for PCONS_KEY: Single Wall Steel
Decode for PSYS_KEY: Unknown

M47
SE
1/8-1/4
0.216 mi.
1141 ft.

CANADY'S AUTO CLEANING
HOLLOWAY AND HYDE PARK STREETS
DURHAM, NC 27703
Site 1 of 2 in cluster M

UST U003144741
Financial Assurance N/A

Relative:
Higher
Actual:
360 ft.

UST:
Name: CANADY'S AUTO CLEANING
Address: HOLLOWAY AND HYDE PARK STREETS
City,State,Zip: DURHAM, NC 27703
Facility Id: 00-0-0000015623
Contact: M. M. FOWLER, INC.

Map ID
Direction
Distance
Elevation

MAP FINDINGS

Site

Database(s)

EDR ID Number
EPA ID Number

CANADY'S AUTO CLEANING (Continued)

U003144741

Contact Address1: 4220 NEAL RD
Contact Address2: Not reported
Contact City/State/Zip: DURHAM, NC 27705-2322
FIPS County Desc: Durham
Latitude: 0
Longitude: 0

Click here to access the North Carolina DEQ records for this facility:

Tank Id: 1
Tank Status: Removed
Installed Date: 05/09/1967
Perm Close Date: 03/01/1979
Product Name: Gasoline, Gas Mix
Tank Capacity: 1000
Root Tank Id: Not reported
Main Tank: No
Compartment Tank: No
Manifold Tank: Not reported
Commercial: Yes
Regulated: Yes
Other CP Tank: Not reported
Overfill Protection Name: Unknown
Spill Protection Name: Unknown
Leak Detection Name: Not reported
Decode for TCONS_KEY: Not reported
Decode for PCONS_KEY: Single Wall Steel
Decode for PSYS_KEY: Unknown

Tank Id: 2
Tank Status: Removed
Installed Date: 05/12/1953
Perm Close Date: 03/01/1979
Product Name: Gasoline, Gas Mix
Tank Capacity: 2000
Root Tank Id: Not reported
Main Tank: No
Compartment Tank: No
Manifold Tank: Not reported
Commercial: Yes
Regulated: Yes
Other CP Tank: Not reported
Overfill Protection Name: Unknown
Spill Protection Name: Unknown
Leak Detection Name: Not reported
Decode for TCONS_KEY: Not reported
Decode for PCONS_KEY: Single Wall Steel
Decode for PSYS_KEY: Unknown

Tank Id: 3
Tank Status: Removed
Installed Date: 05/08/1971
Perm Close Date: 03/01/1979
Product Name: Gasoline, Gas Mix

Map ID
 Direction
 Distance
 Elevation

MAP FINDINGS

Site

Database(s)

EDR ID Number
 EPA ID Number

CANADY'S AUTO CLEANING (Continued)

U003144741

Tank Capacity: 2000
 Root Tank Id: Not reported
 Main Tank: No
 Compartment Tank: No
 Manifold Tank: Not reported
 Commercial: Yes
 Regulated: Yes
 Other CP Tank: Not reported
 Overfill Protection Name: Unknown
 Spill Protection Name: Unknown
 Leak Detection Name: Not reported
 Decode for TCONS_KEY: Not reported
 Decode for PCONS_KEY: Single Wall Steel
 Decode for PSYS_KEY: Unknown

NC Financial Assurance 1:

Name: CANADY'S AUTO CLEANING
 Address: HOLLOWAY AND HYDE PARK STREETS
 City,State,Zip: DURHAM, NC 27703
 Facility ID: 00-0-0000015623
 Region: 1
 Financial Responsibility Desc: Self-Insurance
 Financial Responsibility Name: M. M. Fowler, Inc.
 Started Date: Not reported
 Ended Date: Not reported

M48
SE
1/8-1/4
0.224 mi.
1183 ft.

KIPP DURHAM COLLEGE PREP
1107 HOLLOWAY ST
DURHAM, NC 27701
Site 2 of 2 in cluster M

RCRA NonGen / NLR **1019900868**
FINDS **NCP091916030**
ECHO

Relative:
Higher
Actual:
367 ft.

RCRA Listings:
 Date Form Received by Agency: 20160920
 Handler Name: Kipp Durham College Prep
 Handler Address: HOLLOWAY ST
 Handler City,State,Zip: DURHAM, NC 27701
 EPA ID: NCP091916030
 Contact Name: JOEL HORNE
 Contact Address: W MARKET ST
 Contact City,State,Zip: DURHAM, NC 27701
 Contact Telephone: 919-956-4443
 Contact Fax: Not reported
 Contact Email: JOEL.HORNE@SELF-HELP.ORG
 Contact Title: CONSTRUCTION MGR
 EPA Region: 04
 Land Type: Private
 Federal Waste Generator Description: Not a generator, verified
 Non-Notifier: Not reported
 Biennial Report Cycle: Not reported
 Accessibility: Not reported
 Active Site Indicator: Not reported
 State District Owner: Nc
 State District: NC
 Mailing Address: HOLLOWAY ST
 Mailing City,State,Zip: DURHAM, NC 27701
 Owner Name: Shhp Hollway Llc

Map ID
 Direction
 Distance
 Elevation

MAP FINDINGS

Site

Database(s)

EDR ID Number
 EPA ID Number

KIPP DURHAM COLLEGE PREP (Continued)

1019900868

Owner Type:	Private
Operator Name:	Shhp Hollway Lic
Operator Type:	Private
Short-Term Generator Activity:	No
Importer Activity:	No
Mixed Waste Generator:	No
Transporter Activity:	No
Transfer Facility Activity:	No
Recycler Activity with Storage:	No
Small Quantity On-Site Burner Exemption:	No
Smelting Melting and Refining Furnace Exemption:	No
Underground Injection Control:	No
Off-Site Waste Receipt:	No
Universal Waste Indicator:	No
Universal Waste Destination Facility:	No
Federal Universal Waste:	No
Active Site State-Reg Handler:	---
Federal Facility Indicator:	Not reported
Hazardous Secondary Material Indicator:	NN
Sub-Part K Indicator:	Not reported
2018 GPRA Permit Baseline:	Not on the Baseline
2018 GPRA Renewals Baseline:	Not on the Baseline
202 GPRA Corrective Action Baseline:	No
Subject to Corrective Action Universe:	No
Non-TSDFs Where RCRA CA has Been Imposed Universe:	No
Corrective Action Priority Ranking:	No NCAPS ranking
Environmental Control Indicator:	No
Institutional Control Indicator:	No
Human Exposure Controls Indicator:	N/A
Groundwater Controls Indicator:	N/A
Significant Non-Complier Universe:	No
Unaddressed Significant Non-Complier Universe:	No
Addressed Significant Non-Complier Universe:	No
Significant Non-Complier With a Compliance Schedule Universe:	No
Financial Assurance Required:	Not reported
Handler Date of Last Change:	20160920
Recognized Trader-Importer:	No
Recognized Trader-Exporter:	No
Importer of Spent Lead Acid Batteries:	No
Exporter of Spent Lead Acid Batteries:	No
Recycler Activity Without Storage:	Not reported
Manifest Broker:	Not reported
Sub-Part P Indicator:	No

Hazardous Waste Summary:

Waste Code:	D001
Waste Description:	Ignitable Waste

Handler - Owner Operator:

Owner/Operator Indicator:	Owner
Owner/Operator Name:	SHHP HOLLWAY LLC
Legal Status:	Private
Date Became Current:	16010101
Date Ended Current:	Not reported
Owner/Operator Address:	301 W MAIN ST

Map ID
Direction
Distance
Elevation

MAP FINDINGS

Site

Database(s)

EDR ID Number
EPA ID Number

KIPP DURHAM COLLEGE PREP (Continued)

1019900868

Owner/Operator City,State,Zip: DURHAM, NC 27701
Owner/Operator Telephone: 919-956-4400
Owner/Operator Telephone Ext: Not reported
Owner/Operator Fax: Not reported
Owner/Operator Email: Not reported

Owner/Operator Indicator: Operator
Owner/Operator Name: SHHP HOLLWAY LLC
Legal Status: Private
Date Became Current: 16010101
Date Ended Current: Not reported
Owner/Operator Address: Not reported
Owner/Operator City,State,Zip: Not reported
Owner/Operator Telephone: Not reported
Owner/Operator Telephone Ext: Not reported
Owner/Operator Fax: Not reported
Owner/Operator Email: Not reported

Owner/Operator Indicator: Operator
Owner/Operator Name: SHHP HOLLWAY LLC
Legal Status: Private
Date Became Current: 16010101
Date Ended Current: Not reported
Owner/Operator Address: Not reported
Owner/Operator City,State,Zip: Not reported
Owner/Operator Telephone: Not reported
Owner/Operator Telephone Ext: Not reported
Owner/Operator Fax: Not reported
Owner/Operator Email: Not reported

Owner/Operator Indicator: Owner
Owner/Operator Name: SHHP HOLLWAY LLC
Legal Status: Private
Date Became Current: 16010101
Date Ended Current: Not reported
Owner/Operator Address: 301 W MAIN ST
Owner/Operator City,State,Zip: DURHAM, NC 27701
Owner/Operator Telephone: 919-956-4400
Owner/Operator Telephone Ext: Not reported
Owner/Operator Fax: Not reported
Owner/Operator Email: Not reported

Historic Generators:

Receive Date: 20160920
Handler Name: KIPP DURHAM COLLEGE PREP
Federal Waste Generator Description: Not a generator, verified
State District Owner: Nc
Large Quantity Handler of Universal Waste: No
Recognized Trader Importer: No
Recognized Trader Exporter: No
Spent Lead Acid Battery Importer: No
Spent Lead Acid Battery Exporter: No
Current Record: Yes
Non Storage Recycler Activity: Not reported
Electronic Manifest Broker: Not reported

Receive Date: 20160919

Map ID
Direction
Distance
Elevation

MAP FINDINGS

Site

Database(s)

EDR ID Number
EPA ID Number

KIPP DURHAM COLLEGE PREP (Continued)

1019900868

Handler Name: KIPP DURHAM COLLEGE PREP
Federal Waste Generator Description: Small Quantity Generator
State District Owner: Nc
Large Quantity Handler of Universal Waste: No
Recognized Trader Importer: No
Recognized Trader Exporter: No
Spent Lead Acid Battery Importer: No
Spent Lead Acid Battery Exporter: No
Current Record: No
Non Storage Recycler Activity: Not reported
Electronic Manifest Broker: Not reported

List of NAICS Codes and Descriptions:

NAICS Code: 611110
NAICS Description: ELEMENTARY AND SECONDARY SCHOOLS

Facility Has Received Notices of Violations:

Violations: No Violations Found

Evaluation Action Summary:

Evaluations: No Evaluations Found

FINDS:

Registry ID: 110069635817

[Click Here for FRS Facility Detail Report:](#)

Environmental Interest/Information System:

The Integrated Compliance Information System (ICIS) provides a database that, when complete, will contain integrated enforcement and compliance information across most of EPA's programs. The vision for ICIS is to replace EPA's independent databases that contain enforcement data with a single repository for that information. Currently, ICIS contains all Federal Administrative and Judicial enforcement actions and a subset of the Permit Compliance System (PCS), which supports the National Pollutant Discharge Elimination System (NPDES). This information is maintained in ICIS by EPA in the Regional offices and it at Headquarters. A future release of ICIS will completely replace PCS and will integrate that information with Federal actions already in the system. ICIS also has the capability to track other activities that support compliance and enforcement programs, including incident tracking, compliance assistance, and compliance monitoring.

The Resource Conservation and Recovery Act Information System (RCRAInfo) is EPA's comprehensive information system in support of the Resource Conservation and Recovery Act (RCRA) of 1976 and the Hazardous and Solid Waste Amendments (HSWA) of 1984. It tracks many types of information about generators, transporters, treaters, storers, and disposers of hazardous waste.

[Click this hyperlink](#) while viewing on your computer to access additional FINDS: detail in the EDR Site Report.

ECHO:

Envid: 1019900868

Map ID
 Direction
 Distance
 Elevation

MAP FINDINGS

Site

Database(s)

EDR ID Number
 EPA ID Number

KIPP DURHAM COLLEGE PREP (Continued)

1019900868

Registry ID: 110069635817
 DFR URL: <http://echo.epa.gov/detailed-facility-report?fid=110069635817>
 Name: KIPP DURHAM COLLEGE PREP
 Address: 1107 HOLLOWAY ST
 City,State,Zip: DURHAM, NC 27701

49
WSW
1/8-1/4
0.225 mi.
1186 ft.

DURHAM MGP
708 GILBERT STREET
DURHAM, NC 27701

EDR MGP 1008407280
N/A

Relative:
Higher

Actual:
375 ft.

EDR MGP:
 Alternate Name: DURHAM GAS PLANT. No additional information available

L50
SSW
1/8-1/4
0.226 mi.
1191 ft.

LIBERTY STREET SITE
812 LIBERTY STREET
DURHAM, NC 27701

Site 3 of 6 in cluster L

US BROWNFIELDS 1012149807
N/A

Relative:
Higher

Actual:
360 ft.

US BROWNFIELDS:
 Name: LIBERTY STREET SITE
 Address: 812 LIBERTY STREET
 Recipient name: Durham, City of
 Grant type: Assessment
 Region: 4
 Property Number: 11418
 Parcel size: 1.27
 Latitude: 35.99195
 Longitude: -78.8862
 HCM Label: GPS Carrier Phase Static Position
 Map Scale: Not reported
 Point of Reference: Not reported
 Highlights: Former Use: Former commercial - Winn Dixie grocery store.
 Datum: World Geodetic System of 1984
 Acres Property ID: 96503
 IC Data Access: Not reported
 Start Date: Not reported
 Redev Completion Date: Not reported
 Completed Date: Not reported
 Acres Cleaned Up: Not reported
 Cleanup Funding: Not reported
 Cleanup Funding Source: Not reported
 Assessment Funding: 5500
 Assessment Funding Source: Not reported
 Redevelopment Funding: Not reported
 Redev. Funding Source: Not reported
 Redev. Funding Entity Name: Not reported
 Redevelopment Start Date: Not reported
 Assessment Funding Entity: US EPA - Brownfields Assessment Cooperative Agreement
 Cleanup Funding Entity: Not reported
 Grant Type: Hazardous
 Accomplishment Type: Phase I Environmental Assessment

Map ID
 Direction
 Distance
 Elevation

MAP FINDINGS

Site

Database(s)

EDR ID Number
 EPA ID Number

LIBERTY STREET SITE (Continued)

1012149807

Accomplishment Count:	Y
Cooperative Agreement Number:	96460906
Start Date:	7/22/2008
Ownership Entity:	Private
Completion Date:	9/1/2008
Current Owner:	Ecclesia House of Prayer
Did Owner Change:	N
Cleanup Required:	U
Video Available:	Not reported
Photo Available:	Not reported
Institutional Controls Required:	U
IC Category Proprietary Controls:	Not reported
IC Cat. Info. Devices:	Not reported
IC Cat. Gov. Controls:	Not reported
IC Cat. Enforcement Permit Tools:	Not reported
IC in place date:	Not reported
IC in place:	Not reported
State/tribal program date:	Not reported
State/tribal program ID:	Not reported
State/tribal NFA date:	Not reported
Contaminant Found:	Not reported
Contaminant Cleanup:	Not reported
Media Affected:	Not reported
Media Cleanup:	Not reported
Num. of cleanup and re-dev. jobs:	Not reported
Past use greenspace acreage:	Not reported
Past use residential acreage:	Not reported
Past use commercial acreage:	1.27
Past use industrial acreage:	Not reported
Future use greenspace acreage:	Not reported
Future use residential acreage:	Not reported
Future use commercial acreage:	Not reported
Future use industrial acreage:	Not reported
Superfund Fed. landowner flag:	Not reported
Future Use: Multistory	Not reported
Past Use: Multistory	Not reported
Property Description:	Former commercial - Winn Dixie grocery store.
Below Poverty Number:	1984
Below Poverty Percent:	49.1
Meidan Income:	1766
Meidan Income Number:	3053
Meidan Income Percent:	75.55
Vacant Housing Number:	458
Vacant Housing Percent:	22.01
Unemployed Number:	369
Unemployed Percent:	9.13

J51
West
1/8-1/4
0.236 mi.
1248 ft.

AMERICAN DRY CLEANERS
700 MALLARD AVE
DURHAM, NC 27701
Site 2 of 4 in cluster J

DRYCLEANERS **S121571976**
N/A

Relative:
Higher
Actual:
386 ft.

DRYCLEANERS:
 Name: AMERICAN DRY CLEANERS
 Address: 700 MALLARD AVE
 City,State,Zip: DURHAM, NC 27701
 Facility ID: Not reported

Map ID
Direction
Distance
Elevation

MAP FINDINGS

Site

Database(s)

EDR ID Number
EPA ID Number

AMERICAN DRY CLEANERS (Continued)

S121571976

Status: Not reported
Priority: Not reported
Rank: Not reported
Lat/Long: Not reported
Shopping Center: Not reported
Certified Date: Not reported
Project Manager: Not reported
Phone Number: Not reported
X Coordinates: -78.8900105
Y Coordinates: 35.9971748
Object ID: Not reported
Comments: Not reported

J52
West
1/8-1/4
0.236 mi.
1248 ft.

GOLD KIST EGGS
700 MALLARD AVENUE
DURHAM, NC 27702

UST U001195849
N/A

Site 3 of 4 in cluster J

Relative:
Higher

UST:

Actual:
386 ft.

Name: GOLD KIST EGGS
Address: 700 MALLARD AVENUE
City,State,Zip: DURHAM, NC 27702
Facility Id: 00-0-0000015397
Contact: GOLD KIST INC. ATTN:JOHN STARKEY
Contact Address1: P. O. BOX 2210
Contact Address2: Not reported
Contact City/State/Zip: ATLANTA, GA 30301
FIPS County Desc: Durham
Latitude: 35.99691
Longitude: -78.8900

Click here to access the North Carolina DEQ records for this facility:

Tank Id: 1
Tank Status: Removed
Installed Date: 05/07/1956
Perm Close Date: 03/31/1991
Product Name: Diesel
Tank Capacity: 3000
Root Tank Id: Not reported
Main Tank: No
Compartment Tank: No
Manifold Tank: Not reported
Commercial: Yes
Regulated: Yes
Other CP Tank: Not reported
Overfill Protection Name: Unknown
Spill Protection Name: Unknown
Leak Detection Name: Not reported
Decode for TCONS_KEY: Not reported
Decode for PCONS_KEY: Single Wall Steel
Decode for PSYS_KEY: Unknown

Tank Id: 2
Tank Status: Removed

Map ID
Direction
Distance
Elevation

MAP FINDINGS

Site

Database(s)

EDR ID Number
EPA ID Number

GOLD KIST EGGS (Continued)

U001195849

Installed Date: 05/07/1956
Perm Close Date: 03/31/1991
Product Name: Oil, New/Used/Mix
Tank Capacity: 8000
Root Tank Id: Not reported
Main Tank: No
Compartment Tank: No
Manifold Tank: Not reported
Commercial: Yes
Regulated: Yes
Other CP Tank: Not reported
Overfill Protection Name: Unknown
Spill Protection Name: Unknown
Leak Detection Name: Not reported
Decode for TCONS_KEY: Not reported
Decode for PCONS_KEY: Unknown
Decode for PSYS_KEY: Unknown

Tank Id: 3
Tank Status: Removed
Installed Date: 05/07/1956
Perm Close Date: 03/31/1991
Product Name: Diesel
Tank Capacity: 3000
Root Tank Id: Not reported
Main Tank: No
Compartment Tank: No
Manifold Tank: Not reported
Commercial: Yes
Regulated: Yes
Other CP Tank: Not reported
Overfill Protection Name: Unknown
Spill Protection Name: Unknown
Leak Detection Name: Not reported
Decode for TCONS_KEY: Not reported
Decode for PCONS_KEY: Single Wall Steel
Decode for PSYS_KEY: Unknown

J53
West
1/8-1/4
0.236 mi.
1248 ft.

AMERICAN DRY CLEANERS
700 MALLARD AVE
DURHAM, NC 27701
Site 4 of 4 in cluster J

RCRA NonGen / NLR 1000869425
NCD986232544

Relative:
Higher

RCRA Listings:

Actual:
386 ft.

Date Form Received by Agency: 20130521
Handler Name: American Dry Cleaners
Handler Address: MALLARD AVE
Handler City,State,Zip: DURHAM, NC 27701
EPA ID: NCD986232544
Contact Name: CHUCK SMITH
Contact Address: 700 MALLARD AVE
Contact City,State,Zip: DURHAM, NC 27701
Contact Telephone: 919-688-9490
Contact Fax: Not reported
Contact Email: Not reported
Contact Title: Not reported

Map ID
Direction
Distance
Elevation

MAP FINDINGS

Site

Database(s)

EDR ID Number
EPA ID Number

AMERICAN DRY CLEANERS (Continued)

1000869425

EPA Region:	04
Land Type:	Private
Federal Waste Generator Description:	Not a generator, verified
Non-Notifier:	Not reported
Biennial Report Cycle:	Not reported
Accessibility:	Not reported
Active Site Indicator:	Not reported
State District Owner:	Not reported
State District:	Not reported
Mailing Address:	MALLARD AVE
Mailing City,State,Zip:	DURHAM, NC 27701
Owner Name:	Chuck L Smith
Owner Type:	Private
Operator Name:	Not reported
Operator Type:	Not reported
Short-Term Generator Activity:	No
Importer Activity:	No
Mixed Waste Generator:	No
Transporter Activity:	No
Transfer Facility Activity:	No
Recycler Activity with Storage:	No
Small Quantity On-Site Burner Exemption:	No
Smelting Melting and Refining Furnace Exemption:	No
Underground Injection Control:	No
Off-Site Waste Receipt:	No
Universal Waste Indicator:	No
Universal Waste Destination Facility:	No
Federal Universal Waste:	No
Active Site State-Reg Handler:	---
Federal Facility Indicator:	Not reported
Hazardous Secondary Material Indicator:	NN
Sub-Part K Indicator:	Not reported
2018 GPRC Permit Baseline:	Not on the Baseline
2018 GPRC Renewals Baseline:	Not on the Baseline
202 GPRC Corrective Action Baseline:	No
Subject to Corrective Action Universe:	No
Non-TSDFs Where RCRA CA has Been Imposed Universe:	No
Corrective Action Priority Ranking:	No NCAPS ranking
Environmental Control Indicator:	No
Institutional Control Indicator:	No
Human Exposure Controls Indicator:	N/A
Groundwater Controls Indicator:	N/A
Significant Non-Complier Universe:	No
Unaddressed Significant Non-Complier Universe:	No
Addressed Significant Non-Complier Universe:	No
Significant Non-Complier With a Compliance Schedule Universe:	No
Financial Assurance Required:	Not reported
Handler Date of Last Change:	20150414
Recognized Trader-Importer:	No
Recognized Trader-Exporter:	No
Importer of Spent Lead Acid Batteries:	No
Exporter of Spent Lead Acid Batteries:	No
Recycler Activity Without Storage:	Not reported
Manifest Broker:	Not reported
Sub-Part P Indicator:	No

Map ID
Direction
Distance
Elevation

MAP FINDINGS

Site

Database(s)

EDR ID Number
EPA ID Number

AMERICAN DRY CLEANERS (Continued)

1000869425

Hazardous Waste Summary:

Waste Code: D001
Waste Description: Ignitable Waste

Handler - Owner Operator:

Owner/Operator Indicator: Owner
Owner/Operator Name: CHUCK L SMITH
Legal Status: Private
Date Became Current: Not reported
Date Ended Current: Not reported
Owner/Operator Address: 700 MALLARD AVE
Owner/Operator City,State,Zip: DURHAM, NC 27701
Owner/Operator Telephone: 919-688-9490
Owner/Operator Telephone Ext: Not reported
Owner/Operator Fax: Not reported
Owner/Operator Email: Not reported

Owner/Operator Indicator: Owner
Owner/Operator Name: CHUCK L SMITH
Legal Status: Private
Date Became Current: Not reported
Date Ended Current: Not reported
Owner/Operator Address: 700 MALLARD AVE
Owner/Operator City,State,Zip: DURHAM, NC 27701
Owner/Operator Telephone: 919-688-9490
Owner/Operator Telephone Ext: Not reported
Owner/Operator Fax: Not reported
Owner/Operator Email: Not reported

Historic Generators:

Receive Date: 20130521
Handler Name: AMERICAN DRY CLEANERS
Federal Waste Generator Description: Not a generator, verified
State District Owner: Not reported
Large Quantity Handler of Universal Waste: No
Recognized Trader Importer: No
Recognized Trader Exporter: No
Spent Lead Acid Battery Importer: No
Spent Lead Acid Battery Exporter: No
Current Record: Yes
Non Storage Recycler Activity: Not reported
Electronic Manifest Broker: Not reported

Receive Date: 19931201
Handler Name: AMERICAN DRY CLEANERS
Federal Waste Generator Description: Conditionally Exempt Small Quantity Generator
State District Owner: Not reported
Large Quantity Handler of Universal Waste: No
Recognized Trader Importer: No
Recognized Trader Exporter: No
Spent Lead Acid Battery Importer: No
Spent Lead Acid Battery Exporter: No
Current Record: No
Non Storage Recycler Activity: Not reported
Electronic Manifest Broker: Not reported

Map ID
Direction
Distance
Elevation

MAP FINDINGS

Site

Database(s)

EDR ID Number
EPA ID Number

AMERICAN DRY CLEANERS (Continued)

1000869425

List of NAICS Codes and Descriptions:

NAICS Codes: No NAICS Codes Found

Has the Facility Received Notices of Violations:

Found Violation: No
Agency Which Determined Violation: Not reported
Violation Short Description: Not reported
Date Violation was Determined: Not reported
Actual Return to Compliance Date: Not reported
Return to Compliance Qualifier: Not reported
Violation Responsible Agency: Not reported
Scheduled Compliance Date: Not reported
Enforcement Identifier: Not reported
Date of Enforcement Action: Not reported
Enforcement Responsible Agency: Not reported
Enforcement Docket Number: Not reported
Enforcement Attorney: Not reported
Corrective Action Component: Not reported
Appeal Initiated Date: Not reported
Appeal Resolution Date: Not reported
Disposition Status Date: Not reported
Disposition Status: Not reported
Disposition Status Description: Not reported
Consent/Final Order Sequence Number: Not reported
Consent/Final Order Respondent Name: Not reported
Consent/Final Order Lead Agency: Not reported
Enforcement Type: Not reported
Enforcement Responsible Person: Not reported
Enforcement Responsible Sub-Organization: Not reported
SEP Sequence Number: Not reported
SEP Expenditure Amount: Not reported
SEP Scheduled Completion Date: Not reported
SEP Actual Date: Not reported
SEP Defaulted Date: Not reported
SEP Type: Not reported
SEP Type Description: Not reported
Proposed Amount: Not reported
Final Monetary Amount: Not reported
Paid Amount: Not reported
Final Count: Not reported
Final Amount: Not reported

Found Violation: No
Agency Which Determined Violation: Not reported
Violation Short Description: Not reported
Date Violation was Determined: Not reported
Actual Return to Compliance Date: Not reported
Return to Compliance Qualifier: Not reported
Violation Responsible Agency: Not reported
Scheduled Compliance Date: Not reported
Enforcement Identifier: Not reported
Date of Enforcement Action: Not reported
Enforcement Responsible Agency: Not reported
Enforcement Docket Number: Not reported
Enforcement Attorney: Not reported
Corrective Action Component: Not reported

Map ID
Direction
Distance
Elevation

MAP FINDINGS

Site

Database(s)

EDR ID Number
EPA ID Number

AMERICAN DRY CLEANERS (Continued)

1000869425

Appeal Initiated Date: Not reported
Appeal Resolution Date: Not reported
Disposition Status Date: Not reported
Disposition Status: Not reported
Disposition Status Description: Not reported
Consent/Final Order Sequence Number: Not reported
Consent/Final Order Respondent Name: Not reported
Consent/Final Order Lead Agency: Not reported
Enforcement Type: Not reported
Enforcement Responsible Person: Not reported
Enforcement Responsible Sub-Organization: Not reported
SEP Sequence Number: Not reported
SEP Expenditure Amount: Not reported
SEP Scheduled Completion Date: Not reported
SEP Actual Date: Not reported
SEP Defaulted Date: Not reported
SEP Type: Not reported
SEP Type Description: Not reported
Proposed Amount: Not reported
Final Monetary Amount: Not reported
Paid Amount: Not reported
Final Count: Not reported
Final Amount: Not reported

Evaluation Action Summary:

Evaluation Date: 19931101
Evaluation Responsible Agency: State
Found Violation: No
Evaluation Type Description: FOCUSED COMPLIANCE INSPECTION
Evaluation Responsible Person Identifier: NC033
Evaluation Responsible Sub-Organization: 07
Actual Return to Compliance Date: Not reported
Scheduled Compliance Date: Not reported
Date of Request: Not reported
Date Response Received: Not reported
Request Agency: Not reported
Former Citation: Not reported

Evaluation Date: 19941130
Evaluation Responsible Agency: State
Found Violation: No
Evaluation Type Description: COMPLIANCE EVALUATION INSPECTION ON-SITE
Evaluation Responsible Person Identifier: NC033
Evaluation Responsible Sub-Organization: 07
Actual Return to Compliance Date: Not reported
Scheduled Compliance Date: Not reported
Date of Request: Not reported
Date Response Received: Not reported
Request Agency: Not reported
Former Citation: Not reported

MAP FINDINGS

Map ID			EDR ID Number
Direction			EPA ID Number
Distance			
Elevation	Site	Database(s)	

L54 South 1/8-1/4 0.248 mi. 1311 ft.	RITE-WAY LAUNDRY & DRY CLEANERS 706 NORTH ALSTON AVENEU DURHAM, NC Site 4 of 6 in cluster L	DRYCLEANERS	S125087418 N/A
---	---	--------------------	--------------------------

Relative: Higher Actual: 352 ft.	DRYCLEANERS: Name: RITE-WAY LAUNDRY & DRY CLEANERS Address: 706 NORTH ALSTON AVENEU City,State,Zip: DURHAM, NC Facility ID: Not reported Status: Not reported Priority: Not reported Rank: Not reported Lat/Long: Not reported Shopping Center: Not reported Certified Date: Not reported Project Manager: Not reported Phone Number: Not reported X Coordinates: -78.8857978 Y Coordinates: 35.9921111 Object ID: Not reported Comments: Durham 1971 City Directory, Cleaners & Dyers Listing	
---	--	--

L55 South 1/4-1/2 0.254 mi. 1342 ft.	CAROCO #1-HOPKINS&N.ALSTON-UST 702 N. ALSTON AVE. DURHAM, NC 27701 Site 5 of 6 in cluster L	LUST LAST LUST TRUST INST CONTROL IMD	S103130678 N/A
---	---	--	--------------------------

Relative: Higher Actual: 352 ft.	LUST: Name: CAROCO #1-HOPKINS&N.ALSTON-UST Address: 702 N. ALSTON AVE. City,State,Zip: DURHAM, NC 27701-3804 Facility ID: 00-0-0000002188 UST Number: RA-2857 Incident Number: 18979 Source Type: 3 Date Reported: 08/29/1994 Closure Request: 1998-04-14 00:00:00 Close Out: 12/03/2015 Level Of Soil Cleanup Achieved: S1 # Of Supply Wells: 0 Commercial/NonCommercial UST Site: C Risk Classification: I Risk Class Based On Review: L Corrective Action Plan Type: N NOV Issue Date: Not reported Site Priority: 60E Phase Of LSA Req: Not reported Site Risk Reason: GS Land Use: RES MTBE: 0 MTBE1: Y Flag: 0 Flag1: 0 LUR Filed: 10/29/2015 GPS Confirmed: 99 Current Status: C RBCA GW: G2	
---	--	--

Map ID
Direction
Distance
Elevation

MAP FINDINGS

Site

Database(s)

EDR ID Number
EPA ID Number

CAROCO #1-HOPKINS&N.ALSTON-UST (Continued)

S103130678

PETOPT: 3
RPL: False
CD Num: Not reported
Reel Num: Not reported
RPOW: False
RPOP: False
Error Flag: 0
Error Code: N
Valid: False
Testlat: Not reported
Regional Officer Project Mgr: CAM
Company: M. M. FOWLER, INC.
Telephone: 9193092925
5 Min Quad: Not reported

LUST:
ERR Type: Not reported
UST Number: RA-2857
Facility Id: 18979
Date Occurred: 1994-08-29 00:00:00
Date Reported: 1998-09-21 00:00:00
Owner/Operator: M.M. FOWLER
Ownership: 4
Operation Type: 6
Type: 3
Location: 1
Priority Update: 1998-09-21 00:00:00
Wells Affected Y/N: Not reported
Samples Include: Not reported
7#5 Minute Quad: Not reported
5 Minute Quad: Not reported
Pirf/Min Soil: Not reported
Release Code: I42D
Source Code: Pirf
Err Type: Not reported
Cause: Not reported
Source: Not reported
UST Number: Not reported

LUST:
Incident Number: 18979
Last Modified: 12/3/2015
Incident Phase: CO
NOV Issued: Not reported
NORR Issued: Not reported
45 Day Report: Not reported
Public Meeting Held: Not reported
SOC Signed: Not reported
Reclassification Report: Not reported
RS Designation: Not reported
Closure Request Date: Not reported
Close-out Report: Not reported

LAST:
Name: E. J. POPE & SON, INC./CAROCO#1
Address: 702 N. ALSTON RD

Map ID
Direction
Distance
Elevation

MAP FINDINGS

Site

Database(s)

EDR ID Number
EPA ID Number

CAROCO #1-HOPKINS&N.ALSTON-UST (Continued)

S103130678

City,State,Zip: DURHAM, NC 27705
Facility ID: Not reported
UST Number: RA-92036
Incident Number: 3644
Contamination Type: GW
Source Type: 14
Product Type: P
Date Reported: 05/27/1994
Date Occur: 09/01/1991
Cleanup: 05/01/1991
Closure Request: Not reported
Close Out: 12/03/2015
Level Of Soil Cleanup Achieved: S1
Tank Regulated Status: R
Of Supply Wells: 0
Commercial/NonCommercial UST Site: C
Risk Classification: I
Risk Class Based On Review: L
Corrective Action Plan Type: Not reported
NOV Issue Date: Not reported
NORR Issue Date: Not reported
Site Priority: Not reported
Phase Of LSA Req: Not reported
Site Risk Reason: G
Land Use: Not reported
MTBE: No
MTBE1: Yes
Flag: No
Flag1: No
LUR Filed: 10/29/2015
Release Detection: 0
Current Status: C
RBCA GW: G2
PETOPT: 3
RPL: False
CD Num: 0
Reel Num: 0
RPOW: False
RPOP: False
Error Flag: 0
Error Code: N
Valid: False
Lat/Long: Not reported
Lat/Long Decimal: 35.99186 -78.88605
Testlat: Not reported
Regional Officer Project Mgr: CAM
Region: RAL
Company: E. J. Pope & Sons, Inc.
Contact Person: Kaye Thompson
Telephone: Not reported
RP Address: Drawer 649 Brazil Avenue
RP City,St,Zip: Mount Olive, NC 28365
RP County: Not reported
Comments: Not reported
5 Min Quad: Not reported
Last Modified: Not reported
Incident Phase: CO

Map ID
Direction
Distance
Elevation

MAP FINDINGS

Site

Database(s)

EDR ID Number
EPA ID Number

CAROCO #1-HOPKINS&N.ALSTON-UST (Continued)

S103130678

NOV Issued: Not reported
NORR Issued: Not reported
45 Day Report: Not reported
Public Meeting Held: Not reported
Corrective Action Planned: Not reported
SOC Signed: Not reported
Reclassification Report: Not reported
RS Designation: Not reported
Closure Request Date: Not reported
Close-out Report: Not reported

LUST TRUST:

Name: CARACO #1
Address: 702 N. ALSTON AVENUE
City,State,Zip: DURHAM, NC
Facility ID: 0-002188
Site ID: 18979
Site Note: Not reported
Site Eligible?: True
Commercial Find: 100% Commercial
Priority Rank: Not reported
Deductable Amount: 20000
3rd Party Deductable Amt: 0
Sum 3rd Party Amt Applied: 0

INST CONTROL:

Name: E. J. POPE & SON, INC./CAROCO#1
Address: 702 N. ALSTON RD
City,State,Zip: DURHAM, NC
Project Number: RA-92036
Object ID: Not reported
DWM Contact: Raleigh Regional Office (919) 791-4200
DWM Program: Underground Storage Tank Section
Project Status: No Further Action
COC: Multi COC
Contamination Source: AST System
Received Date: 10/28/2015
Restricted Media: Multi-Media
Allowed Use: Media Restrictions Only
Certification: None
Plant Reception Date: Not reported
Instrument Status: Effective
Deed BK: Not reported
Deed PG: Not reported
Plat BK: Not reported
Plat PG: Not reported
Instrument: Notice and Restriction
Deed: Not reported
Deed Date: Recorded 10-28-2015
Plat: Not reported
Plat Date: Not reported
X Coord: 2033707.0865
Y Coord: 815958.18619

Name: CAROCO #1-HOPKINS&N.ALSTON-UST
Address: 702 N. ALSTON AVE.

Map ID
Direction
Distance
Elevation

MAP FINDINGS

Site

Database(s)

EDR ID Number
EPA ID Number

CAROCO #1-HOPKINS&N.ALSTON-UST (Continued)

S103130678

City,State,Zip: DURHAM, NC
Project Number: RA-2857
Object ID: Not reported
DWM Contact: Raleigh Regional Office (919) 791-4200
DWM Program: Underground Storage Tank Section
Project Status: No Further Action
COC: Multi COC
Contamination Source: UST System
Received Date: 10/28/2015
Restricted Media: Groundwater Only
Allowed Use: Media Restrictions Only
Certification: None
Plant Reception Date: Not reported
Instrument Status: Effective
Deed BK: Not reported
Deed PG: Not reported
Plat BK: Not reported
Plat PG: Not reported
Instrument: Notice and Restriction
Deed: Not reported
Deed Date: Recorded 10-28-2015
Plat: Not reported
Plat Date: Not reported
X Coord: 2033691.7883
Y Coord: 815884.27229

IMD:

Facility ID: 3644
Name: CAROCO #1-HOPKINS&N.ALSTON-INJ
Address: 702 N. ALSTON AVE.
City,State,Zip: DURHAM, NC
Date Occurred: 2/24/1988
Submit Date: 9/30/2002
Incident Desc: VAPOR 2/88:E.J.POPE EMPLOYEE PUMPS GAS INTO MW;8/95 CSA:2ND
RELEASE;F.P. PER EMS;RERANKED 8/96...
Operator: TOM LINDLEY, MR.
UST ID: Not reported
Incident ID: Not reported
Initials of UST Regional Contact: Not reported
Regional Office: Not reported
Responsible Party/Company Name: Not reported
Ownership: 5
Responsible Party Contact Name: Not reported
Operation: 8
Responsible Party Mailing Address: Not reported
Responsible Party City,State,Zip: Not reported
Ownership: Federal
Operation Type: Not reported
Responsible Party County: Not reported
Source: Well
Type: GASOLINE/DIESEL
Location: Not reported
Petroleum Type: Not reported
Date Incident Reported: Not reported
Whether Tank is Commercial or Non Commercial: Not reported
Site Priority: 60
Whether Tank is Regulated: Not reported

Map ID
Direction
Distance
Elevation

MAP FINDINGS

Site

Database(s)

EDR ID Number
EPA ID Number

CAROCO #1-HOPKINS&N.ALSTON-UST (Continued)

S103130678

Priority Update:	Not reported
Notice of Regulatory Requirement:	Not reported
Wells Affected:	No
Notice of Violation:	Not reported
Phase 1 or Phase 2:	Not reported
Num Affected:	0
Site Priority:	Not reported
Location:	Not reported
Current Risk Condition:	Not reported
Sampled By:	Not reported
Samples Include:	Not reported
Initial reported risk of incident (never changes):	Not reported
7.5 Min Quad:	Not reported
5 Min Quad:	Not reported
Intermediate Condition Present:	Not reported
Latitude:	35.983888
Longitude:	-78.886388
Use of Land, Industrial:	Not reported
Corrective Action Plan Selected - up to 5:	Not reported
RBCA:	Not reported
Date Close Review Requested From RP or Owner:	Not reported
Date Case Closed:	Not reported
Extent of Contamination:	Not reported
Number of Supply Wells Located on Property:	Not reported
MTBE in Well Y/N/U Yes, No or Unknown:	Not reported
Facility Phone Number:	Not reported
MTBE in Groundwater Y/N/U Yes, No or Unknown:	Not reported
Date Land Use Restriction Filed:	Not reported
Date Cleanup Initiated:	Not reported
Record Status:	Not reported
RBCA GW Codes:	Not reported
RBCA GW:	Not reported
Pollutant Type Present:	Not reported
Reference Number for Media Disk for Archived Record:	Not reported
RP Owner?:	Not reported
RP Operator?:	Not reported
RP Landowner?:	Not reported
Comments:	Not reported
GW Contam:	Yes, Groundwater Contamination has been detected
Soil Contam:	Not reported
Contact Phone:	919-309-2925
Owner Company:	M.M. FOWLER, INC.
Operator Address:	4220 NEAL ST.
Operator City,State,Zip:	DURHAM, NC 919-309-2925
Operator County:	Not reported
Material:	Not reported
Qty Lost 1:	Not reported
Qty Recovered 1:	Not reported
Setting:	Not reported
Risk Site:	Not reported
Priority Code:	E
Dem Contact:	ER
Wells Contam:	Not reported
Latitude Number:	Not reported
Longitude Number:	Not reported
Latitude Decimal:	Not reported
Longitude Decimal:	Not reported

Map ID
 Direction
 Distance
 Elevation

MAP FINDINGS

Site

Database(s)

EDR ID Number
 EPA ID Number

CAROCO #1-HOPKINS&N.ALSTON-UST (Continued)

S103130678

GPS: EST
 Agency: DWQ

L56
South
1/4-1/2
0.254 mi.
1342 ft.

CAROCO #1-HOPKINS&N.ALSTON-UST
702 N. ALSTON AVE.
DURHAM, NC
Site 6 of 6 in cluster L

IMD S103717253
N/A

Relative:
Higher
Actual:
352 ft.

IMD:
 Facility ID: 18979
 Name: CAROCO #1-HOPKINS&N.ALSTON-UST
 Address: 702 N. ALSTON AVE.
 City,State,Zip: DURHAM, NC
 Date Occurred: 8/29/1994
 Submit Date: 9/21/1998
 Incident Desc: WHILE INVESTIGATING INCIDENT 3644 A RELEASE FROM A GASOLINE UST SYSTEM WAS DISCOVERED.
 Operator: MR. MARVIN BARNES
 UST ID: Not reported
 Incident ID: Not reported
 Initials of UST Regional Contact: Not reported
 Regional Office: Not reported
 Responsible Party/Company Name: Not reported
 Ownership: 4
 Responsible Party Contact Name: Not reported
 Operation: 6
 Responsible Party Mailing Address: Not reported
 Responsible Party City,State,Zip: Not reported
 Ownership: Private
 Operation Type: Commercial
 Responsible Party County: Not reported
 Source: Leak-underground
 Type: GASOLINE/DIESEL
 Location: 1
 Petroleum Type: Not reported
 Date Incident Reported: Not reported
 Whether Tank is Commercial or Non Commercial: Not reported
 Site Priority: 60I
 Whether Tank is Regulated: Not reported
 Priority Update: 9/21/1998
 Notice of Regulatory Requirement: Not reported
 Wells Affected: Not reported
 Notice of Violation: Not reported
 Phase 1 or Phase 2: Not reported
 Num Affected: Not reported
 Site Priority: Not reported
 Location: Facility
 Current Risk Condition: Not reported
 Sampled By: Not reported
 Samples Include: Not reported
 Initial reported risk of incident (never changes): Not reported
 7.5 Min Quad: Not reported
 5 Min Quad: I42D
 Intermediate Condition Present: Not reported
 Latitude: 35.99166666
 Longitude: -78.88611111
 Use of Land, Industrial: Not reported

Map ID
 Direction
 Distance
 Elevation

MAP FINDINGS

Site

Database(s)

EDR ID Number
 EPA ID Number

CAROCO #1-HOPKINS&N.ALSTON-UST (Continued)

S103717253

Corrective Action Plan Selected - up to 5:	Not reported
RBCA:	Not reported
Date Close Review Requested From RP or Owner:	Not reported
Date Case Closed:	Not reported
Extent of Contamination:	Not reported
Number of Supply Wells Located on Property:	Not reported
MTBE in Well Y/N/U Yes, No or Unknown:	Not reported
Facility Phone Number:	Not reported
MTBE in Groundwater Y/N/U Yes, No or Unknown:	Not reported
Date Land Use Restriction Filed:	Not reported
Date Cleanup Initiated:	Not reported
Record Status:	Not reported
RBCA GW Codes:	Not reported
RBCA GW:	Not reported
Pollutant Type Present:	Not reported
Reference Number for Media Disk for Archived Record:	Not reported
RP Owner?:	Not reported
RP Operator?:	Not reported
RP Landowner?:	Not reported
Comments:	Not reported
GW Contam:	Yes, Groundwater Contamination has been detected
Soil Contam:	No
Contact Phone:	9193092925
Owner Company:	M. M. FOWLER, INC.
Operator Address:	4220 NEAL ROAD
Operator City,State,Zip:	DURHAM, NC 27705-2322
Operator County:	Not reported
Material:	GASOLINE
Qty Lost 1:	Not reported
Qty Recovered 1:	Not reported
Setting:	3
Risk Site:	L
Priority Code:	I
Dem Contact:	MRP
Wells Contam:	Not reported
Latitude Number:	355930
Longitude Number:	785310
Latitude Decimal:	35.9916666666667
Longitude Decimal:	78.8861111111111
GPS:	NOD
Agency:	DWM

Status:

Facility ID:	18979
Last Modified:	2015-12-03 00:00:00
Incident Phase:	CO
NOV Issued:	Not reported
NORR Issued:	Not reported
45 Day Report:	Not reported
Public Meeting Held:	Not reported
Corrective Action Planned:	Not reported
SOC Sighed:	Not reported
Reclassification Report:	Not reported
RS Designation:	Not reported
Closure Request Date:	Not reported
Close-out Report:	Not reported

Map ID
 Direction
 Distance
 Elevation

MAP FINDINGS

Site

Database(s)

EDR ID Number
 EPA ID Number

57
NNW
1/4-1/2
0.277 mi.
1462 ft.

MILLSAP PROPERTY (CARL)
1603 NORTH ALSTON AVE
DURHAM, NC 27707

LUST **S121291097**
INST CONTROL **N/A**

Relative:
Higher
Actual:
347 ft.

LUST:
 Name: MILLSAP PROPERTY (CARL)
 Address: 1603 NORTH ALSTON AVE
 City,State,Zip: DURHAM, NC 27707
 Facility ID: Not reported
 UST Number: RA-8083
 Incident Number: 46162
 Source Type: 3
 Date Reported: 08/11/2017
 Closure Request: Not reported
 Close Out: 12/21/2017
 Level Of Soil Cleanup Achieved: S2
 # Of Supply Wells: 0
 Commercial/NonCommercial UST Site: N
 Risk Classification: L
 Risk Class Based On Review: L
 Corrective Action Plan Type: Not reported
 NOV Issue Date: Not reported
 Site Priority: Not reported
 Phase Of LSA Req: Not reported
 Site Risk Reason: Not reported
 Land Use: RES
 MTBE: 0
 MTBE1: U
 Flag: 0
 Flag1: 0
 LUR Filed: 10/23/2017
 GPS Confirmed: 31
 Current Status: C
 RBCA GW: G2
 PTOPT: 4
 RPL: False
 CD Num: 0
 Reel Num: 0
 RPOW: False
 RPOP: False
 Error Flag: 0
 Error Code: N
 Valid: False
 Testlat: Not reported
 Regional Officer Project Mgr: CAM
 Company: Not reported
 Telephone: 3153723650
 5 Min Quad: Not reported

LUST:
 ERR Type: Not reported
 UST Number: RA-8083
 Facility Id: 46162
 Date Occurred: 2017-08-10 00:00:00
 Date Reported: Not reported
 Owner/Operator: Not reported
 Ownership: 4
 Operation Type: 3

Map ID
Direction
Distance
Elevation

MAP FINDINGS

Site

Database(s)

EDR ID Number
EPA ID Number

MILLSAP PROPERTY (CARL) (Continued)

S121291097

Type: 4
Location: 7
Priority Update: Not reported
Wells Affected Y/N: N
Samples Include: Not reported
7#5 Minute Quad: Y
5 Minute Quad: Not reported
Pirf/Min Soil: Not reported
Release Code: Not reported
Source Code: Not reported
Err Type: 2
Cause: 3
Source: A
UST Number: P

LUST:

Incident Number: 46162
Last Modified: 12/21/2017
Incident Phase: CO
NOV Issued: Not reported
NORR Issued: Not reported
45 Day Report: Not reported
Public Meeting Held: Not reported
SOC Signed: Not reported
Reclassification Report: Not reported
RS Designation: Not reported
Closure Request Date: Not reported
Close-out Report: Not reported

INST CONTROL:

Name: MILLSAP PROPERTY (CARL)
Address: 1603 NORTH ALSTON AVE
City,State,Zip: DURHAM, NC
Project Number: RA-8083
Object ID: Not reported
DWM Contact: Raleigh Regional Office (919) 791-4200
DWM Program: Underground Storage Tank Section
Project Status: No Further Action
COC: Multi COC
Contamination Source: UST System
Received Date: 10/22/2017
Restricted Media: Multi-Media
Allowed Use: Media Restrictions Only
Certification: None
Plant Reception Date: Not reported
Instrument Status: Effective
Deed BK: Not reported
Deed PG: Not reported
Plat BK: Not reported
Plat PG: Not reported
Instrument: Notice and Restriction
Deed: Not reported
Deed Date: Recorded 10-22-2017
Plat: Not reported
Plat Date: Not reported

Map ID
 Direction
 Distance
 Elevation

MAP FINDINGS

Site

Database(s)

EDR ID Number
 EPA ID Number

MILLSAP PROPERTY (CARL) (Continued)

S121291097

X Coord: 2033611.6035
 Y Coord: 819773.75992

58
South
1/4-1/2
0.296 mi.
1561 ft.

DURHAM STREET MAINTENANCE
ALSTON-GILBERT ST.
DURHAM, NC 27701

LUST **S101522625**
IMD **N/A**

Relative:
Higher
Actual:
343 ft.

LUST:
 Name: DURHAM STREET MAINTENANCE
 Address: ALSTON-GILBERT ST.
 City,State,Zip: DURHAM, NC 27701-3508
 Facility ID: 00-0-0000015888
 UST Number: RA-739
 Incident Number: 5383
 Source Type: 3
 Date Reported: 12/29/1989
 Closure Request: Not reported
 Close Out: 07/02/1990
 Level Of Soil Cleanup Achieved: Not reported
 # Of Supply Wells: 0
 Commercial/NonCommercial UST Site: C
 Risk Classification: L
 Risk Class Based On Review: L
 Corrective Action Plan Type: Not reported
 NOV Issue Date: Not reported
 Site Priority: 0
 Phase Of LSA Req: Not reported
 Site Risk Reason: Not reported
 Land Use: Not reported
 MTBE: 0
 MTBE1: U
 Flag: 0
 Flag1: 0
 LUR Filed: Not reported
 GPS Confirmed: 69
 Current Status: A
 RBCA GW: Not reported
 PETOPT: 3
 RPL: False
 CD Num: 45
 Reel Num: 104
 RPOW: False
 RPOP: False
 Error Flag: 0
 Error Code: N
 Valid: False
 Testlat: Not reported
 Regional Officer Project Mgr: STF
 Company: Not reported
 Telephone: Not reported
 5 Min Quad: Not reported

LUST:
 ERR Type: Not reported
 UST Number: RA-739
 Facility Id: 5383

Map ID
Direction
Distance
Elevation

MAP FINDINGS

Site

Database(s)

EDR ID Number
EPA ID Number

DURHAM STREET MAINTENANCE (Continued)

S101522625

Date Occurred: 1989-12-29 00:00:00
Date Reported: 1990-02-13 00:00:00
Owner/Operator: PAUL JOYNER
Ownership: 1
Operation Type: 1
Type: 3
Location: 1
Priority Update: Not reported
Wells Affected Y/N: N
Samples Include: 0
7#5 Minute Quad: 3
5 Minute Quad: 2
Pirf/Min Soil: Not reported
Release Code: Not reported
Source Code: Pirf
Err Type: Not reported
Cause: Not reported
Source: Not reported
UST Number: Not reported

LUST:

Incident Number: 5383
Last Modified: 7/2/1990
Incident Phase: CO
NOV Issued: Not reported
NORR Issued: Not reported
45 Day Report: Not reported
Public Meeting Held: Not reported
SOC Signed: Not reported
Reclassification Report: Not reported
RS Designation: Not reported
Closure Request Date: Not reported
Close-out Report: Not reported

IMD:

Facility ID: 5383
Name: DURHAM STREET MAINTENANCE
Address: ALSTON-GILBERT ST.
City,State,Zip: DURHAM, NC
Date Occurred: 2/8/1990
Submit Date: 2/13/1990
Incident Desc: SAMPLES TAKEN FROM BOTTOM OF TANK PIT SHOWED CONTAMINATION.
Operator: PAUL JOYNER
UST ID: Not reported
Incident ID: Not reported
Initials of UST Regional Contact: Not reported
Regional Office: Not reported
Responsible Party/Company Name: Not reported
Ownership: 1
Responsible Party Contact Name: Not reported
Operation: 1
Responsible Party Mailing Address: Not reported
Responsible Party City,State,Zip: Not reported
Ownership: Municipal
Operation Type: Public Service

Map ID
Direction
Distance
Elevation

MAP FINDINGS

Site

Database(s)

EDR ID Number
EPA ID Number

DURHAM STREET MAINTENANCE (Continued)

S101522625

Responsible Party County:	Not reported
Source:	Leak-underground
Type:	GASOLINE/DIESEL
Location:	1
Petroleum Type:	Not reported
Date Incident Reported:	Not reported
Whether Tank is Commercial or Non Commercial:	Not reported
Site Priority:	50
Whether Tank is Regulated:	Not reported
Priority Update:	Not reported
Notice of Regulatory Requirement:	Not reported
Wells Affected:	No
Notice of Violation:	Not reported
Phase 1 or Phase 2:	Not reported
Num Affected:	0
Site Priority:	Not reported
Location:	Facility
Current Risk Condition:	Not reported
Sampled By:	3
Samples Include:	2
Initial reported risk of incident (never changes):	Not reported
7.5 Min Quad:	Not reported
5 Min Quad:	Not reported
Intermediate Condition Present:	Not reported
Latitude:	35.99138888
Longitude:	-78.88611111
Use of Land, Industrial:	Not reported
Corrective Action Plan Selected - up to 5:	Not reported
RBCA:	Not reported
Date Close Review Requested From RP or Owner:	Not reported
Date Case Closed:	Not reported
Extent of Contamination:	Not reported
Number of Supply Wells Located on Property:	Not reported
MTBE in Well Y/N/U Yes, No or Unknown:	Not reported
Facility Phone Number:	Not reported
MTBE in Groundwater Y/N/U Yes, No or Unknown:	Not reported
Date Land Use Restriction Filed:	Not reported
Date Cleanup Initiated:	Not reported
Record Status:	Not reported
RBCA GW Codes:	Not reported
RBCA GW:	Not reported
Pollutant Type Present:	Not reported
Reference Number for Media Disk for Archived Record:	Not reported
RP Owner?:	Not reported
RP Operator?:	Not reported
RP Landowner?:	Not reported
Comments:	Not reported
GW Contam:	No Groundwater Contamination detected
Soil Contam:	Yes
Contact Phone:	Not reported
Owner Company:	Not reported
Operator Address:	101 CITY HALL PLAZA
Operator City,State,Zip:	DURHAM, NC
Operator County:	Not reported
Material:	GASOLINE
Qty Lost 1:	Not reported
Qty Recovered 1:	NONE

Map ID
 Direction
 Distance
 Elevation

MAP FINDINGS

Site

Database(s)

EDR ID Number
 EPA ID Number

DURHAM STREET MAINTENANCE (Continued)

S101522625

Material:	DIESEL
Qty Lost:	Not reported
Qty Recovered:	Not reported
Setting:	3
Risk Site:	Not reported
Priority Code:	Not reported
Dem Contact:	STA
Wells Contam:	Not reported
Latitude Number:	355929
Longitude Number:	785310
Latitude Decimal:	35.9913888888889
Longitude Decimal:	78.8861111111111
GPS:	NOD
Agency:	DWM
Status:	
Facility ID:	5383
Last Modified:	1990-07-02 00:00:00
Incident Phase:	CO
NOV Issued:	Not reported
NORR Issued:	Not reported
45 Day Report:	Not reported
Public Meeting Held:	Not reported
Corrective Action Planned:	Not reported
SOC Sighned:	Not reported
Reclassification Report:	Not reported
RS Designation:	Not reported
Closure Request Date:	Not reported
Close-out Report:	Not reported

59
SW
 1/4-1/2
 0.313 mi.
 1653 ft.

**DURHAM LOT NORFOLK SOUTHERN RC
 LIBERTY AND RAILROAD ST.
 DURHAM, NC 27701**

LUST **S106520653**
INST CONTROL **N/A**
IMD

Relative:
Higher
Actual:
381 ft.

LUST:	
Name:	DURHAM LOT NORFOLK SOUTHERN RC
Address:	LIBERTY AND RAILROAD ST.
City,State,Zip:	DURHAM, NC 27701-
Facility ID:	Not reported
UST Number:	RA-5080
Incident Number:	26629
Source Type:	3
Date Reported:	06/25/2004
Closure Request:	Not reported
Close Out:	11/14/2005
Level Of Soil Cleanup Achieved:	Not reported
# Of Supply Wells:	0
Commercial/NonCommercial UST Site:	C
Risk Classification:	L
Risk Class Based On Review:	L
Corrective Action Plan Type:	Not reported
NOV Issue Date:	Not reported
Site Priority:	Not reported
Phase Of LSA Req:	1
Site Risk Reason:	Not reported

Map ID
Direction
Distance
Elevation

MAP FINDINGS

Site

Database(s)

EDR ID Number
EPA ID Number

DURHAM LOT NORFOLK SOUTHERN RC (Continued)

S106520653

Land Use: RES
MTBE: 0
MTBE1: U
Flag: 0
Flag1: 0
LUR Filed: 11/30/2005
GPS Confirmed: 99
Current Status: A
RBCA GW: Not reported
PETOPT: 3
RPL: False
CD Num: 313
Reel Num: 228
RPOW: False
RPOP: False
Error Flag: 0
Error Code: N
Valid: False
Testlat: Not reported
Regional Officer Project Mgr: JFM
Company: NORFOLK SOUTHERN RAILWAY
Telephone: Not reported
5 Min Quad: Not reported

LUST:

ERR Type: Not reported
UST Number: RA-5080
Facility Id: 26629
Date Occurred: 2004-04-21 00:00:00
Date Reported: 2004-06-25 00:00:00
Owner/Operator: Not reported
Ownership: 4
Operation Type: 5
Type: 3
Location: 1
Priority Update: Not reported
Wells Affected Y/N: N
Samples Include: Not reported
7#5 Minute Quad: 2
5 Minute Quad: Not reported
Pirf/Min Soil: Not reported
Release Code: Not reported
Source Code: Not reported
Err Type: 2
Cause: Not reported
Source: C
UST Number: C

LUST:

Incident Number: 26629
Last Modified: 11/14/2005
Incident Phase: CO
NOV Issued: Not reported
NORR Issued: Not reported
45 Day Report: Not reported
Public Meeting Held: Not reported
SOC Signed: Not reported

Map ID
Direction
Distance
Elevation

MAP FINDINGS

Site

Database(s)

EDR ID Number
EPA ID Number

DURHAM LOT NORFOLK SOUTHERN RC (Continued)

S106520653

Reclassification Report: Not reported
RS Designation: Not reported
Closure Request Date: Not reported
Close-out Report: Not reported

INST CONTROL:

Name: DURHAM LOT NORFOLK SOUTHERN RC
Address: LIBERTY AND RAILROAD ST.
City,State,Zip: DURHAM, NC
Project Number: RA-5080
Object ID: Not reported
DWM Contact: Raleigh Regional Office (919) 791-4200
DWM Program: Underground Storage Tank Section
Project Status: No Further Action
COC: Multi COC
Contamination Source: UST System
Received Date: 11/29/2005
Restricted Media: Multi-Media
Allowed Use: Media Restrictions Only
Certification: None
Plant Reception Date: Not reported
Instrument Status: Effective
Deed BK: Not reported
Deed PG: Not reported
Plat BK: Not reported
Plat PG: Not reported
Instrument: Notice and Restriction
Deed: Not reported
Deed Date: Recorded 11-29-2005
Plat: Not reported
Plat Date: Not reported
X Coord: 2032458.5087
Y Coord: 816386.32542

IMD:

Facility ID: 26629
Name: DURHAM LOT NORFOLK SOUTHERN RC
Address: LIBERTY AND RAILROAD ST.
City,State,Zip: DURHAM, NC
Date Occurred: 4/21/2004
Submit Date: 6/25/2004
Incident Desc: One (1) 550-gallon gasoline UST
Operator: JUDY NASH
UST ID: Not reported
Incident ID: Not reported
Initials of UST Regional Contact: Not reported
Regional Office: Not reported
Responsible Party/Company Name: Not reported
Ownership: 4
Responsible Party Contact Name: Not reported
Operation: 5
Responsible Party Mailing Address: Not reported
Responsible Party City,State,Zip: Not reported
Ownership: Private
Operation Type: Industrial

Map ID
Direction
Distance
Elevation

MAP FINDINGS

Site

Database(s)

EDR ID Number
EPA ID Number

DURHAM LOT NORFOLK SOUTHERN RC (Continued)

S106520653

Responsible Party County:	Not reported
Source:	Leak-underground
Type:	GASOLINE/DIESEL
Location:	1
Petroleum Type:	Not reported
Date Incident Reported:	Not reported
Whether Tank is Commercial or Non Commercial:	Not reported
Site Priority:	Not reported
Whether Tank is Regulated:	Not reported
Priority Update:	Not reported
Notice of Regulatory Requirement:	Not reported
Wells Affected:	No
Notice of Violation:	Not reported
Phase 1 or Phase 2:	Not reported
Num Affected:	Not reported
Site Priority:	Not reported
Location:	Facility
Current Risk Condition:	Not reported
Sampled By:	2
Samples Include:	Not reported
Initial reported risk of incident (never changes):	Not reported
7.5 Min Quad:	Not reported
5 Min Quad:	Not reported
Intermediate Condition Present:	Not reported
Latitude:	35.99277777
Longitude:	-78.89
Use of Land, Industrial:	Not reported
Corrective Action Plan Selected - up to 5:	Not reported
RBCA:	Not reported
Date Close Review Requested From RP or Owner:	Not reported
Date Case Closed:	Not reported
Extent of Contamination:	Not reported
Number of Supply Wells Located on Property:	Not reported
MTBE in Well Y/N/U Yes, No or Unknown:	Not reported
Facility Phone Number:	Not reported
MTBE in Groundwater Y/N/U Yes, No or Unknown:	Not reported
Date Land Use Restriction Filed:	Not reported
Date Cleanup Initiated:	Not reported
Record Status:	Not reported
RBCA GW Codes:	Not reported
RBCA GW:	Not reported
Pollutant Type Present:	Not reported
Reference Number for Media Disk for Archived Record:	Not reported
RP Owner?:	Not reported
RP Operator?:	Not reported
RP Landowner?:	Not reported
Comments:	Not reported
GW Contam:	Yes, Groundwater Contamination has been detected
Soil Contam:	No
Contact Phone:	Not reported
Owner Company:	NORFOLK SOUTHERN RAILWAY
Operator Address:	600 W. PEACHTREE ST. NW
Operator City,State,Zip:	ATLANTA, GA 30308-
Operator County:	Not reported
Material:	Not reported
Qty Lost 1:	Not reported
Qty Recovered 1:	Not reported

Map ID
 Direction
 Distance
 Elevation

MAP FINDINGS

Site

Database(s)

EDR ID Number
 EPA ID Number

DURHAM LOT NORFOLK SOUTHERN RC (Continued)

S106520653

Setting: Not reported
 Risk Site: L
 Priority Code: Not reported
 Dem Contact: JFM
 Wells Contam: Not reported
 Latitude Number: 355934
 Longitude Number: 785324
 Latitude Decimal: 35.9927777777778
 Longitude Decimal: 78.89
 GPS: 7
 Agency: DWM

Status:

Facility ID: 26629
 Last Modified: 2005-11-14 00:00:00
 Incident Phase: CO
 NOV Issued: Not reported
 NORR Issued: Not reported
 45 Day Report: Not reported
 Public Meeting Held: Not reported
 Corrective Action Planned: Not reported
 SOC Sighed: Not reported
 Reclassification Report: Not reported
 RS Designation: Not reported
 Closure Request Date: Not reported
 Close-out Report: Not reported

N60
East
1/4-1/2
0.319 mi.
1684 ft.

IKNER PROPERTY
1107 N. DRIVER STREET
DURHAM, NC 27701

LUST S110493013
LUST TRUST N/A

Site 1 of 2 in cluster N

Relative:
Higher
Actual:
345 ft.

LUST:
 Name: IKNER PROPERTY
 Address: 1107 N. DRIVER STREET
 City,State,Zip: DURHAM, NC 27701
 Facility ID: Not reported
 UST Number: RA-6685
 Incident Number: 33843
 Source Type: 3
 Date Reported: 04/28/2010
 Closure Request: Not reported
 Close Out: 09/02/2010
 Level Of Soil Cleanup Achieved: S3
 # Of Supply Wells: 0
 Commercial/NonCommercial UST Site: N
 Risk Classification: L
 Risk Class Based On Review: L
 Corrective Action Plan Type: Not reported
 NOV Issue Date: Not reported
 Site Priority: Not reported
 Phase Of LSA Req: Not reported
 Site Risk Reason: Not reported
 Land Use: RES
 MTBE: 0
 MTBE1: N

Map ID
Direction
Distance
Elevation

MAP FINDINGS

Site

Database(s)

EDR ID Number
EPA ID Number

IKNER PROPERTY (Continued)

S110493013

Flag:	0
Flag1:	0
LUR Filed:	Not reported
GPS Confirmed:	90
Current Status:	C
RBCA GW:	G1
PETOPT:	4
RPL:	False
CD Num:	0
Reel Num:	0
RPOW:	False
RPOP:	False
Error Flag:	0
Error Code:	N
Valid:	True
Testlat:	Not reported
Regional Officer Project Mgr:	WER
Company:	Not reported
Telephone:	Not reported
5 Min Quad:	Not reported
LUST:	
ERR Type:	Not reported
UST Number:	RA-6685
Facility Id:	33843
Date Occurred:	2010-01-12 00:00:00
Date Reported:	2010-04-28 00:00:00
Owner/Operator:	Not reported
Ownership:	4
Operation Type:	3
Type:	4
Location:	7
Priority Update:	Not reported
Wells Affected Y/N:	N
Samples Include:	Not reported
7#5 Minute Quad:	Y
5 Minute Quad:	Not reported
Pirf/Min Soil:	Not reported
Release Code:	Not reported
Source Code:	Not reported
Err Type:	2
Cause:	3
Source:	A
UST Number:	P
LUST:	
Incident Number:	33843
Last Modified:	9/2/2010
Incident Phase:	CO
NOV Issued:	Not reported
NORR Issued:	Not reported
45 Day Report:	Not reported
Public Meeting Held:	Not reported
SOC Signed:	Not reported
Reclassification Report:	Not reported
RS Designation:	Not reported
Closure Request Date:	Not reported

Map ID
 Direction
 Distance
 Elevation

MAP FINDINGS

Site

Database(s)

EDR ID Number
 EPA ID Number

IKNER PROPERTY (Continued)

S110493013

Close-out Report: Not reported

LUST TRUST:

Name: IKNER PROPERTY
 Address: 1107 N. DRIVER STREET
 City,State,Zip: DURHAM, NC
 Facility ID: Not reported
 Site ID: 33843
 Site Note: Noncommercial; 100% eligible; \$0 deductible.[CGS 1/6/11]
 Site Eligible?: True
 Commercial Find: 100% Non-Commercial
 Priority Rank: Not reported
 Deductable Amount: 0
 3rd Party Deductable Amt: 0
 Sum 3rd Party Amt Applied: 0

**N61
 East
 1/4-1/2
 0.320 mi.
 1687 ft.**

**CLARK PROPERTY, (WENDY)
 1109 DRIVER STREET
 DURHAM, NC 27701
 Site 2 of 2 in cluster N**

**LUST S118755904
 N/A**

**Relative:
 Higher
 Actual:
 342 ft.**

LUST:
 Name: CLARK PROPERTY, (WENDY)
 Address: 1109 DRIVER STREET
 City,State,Zip: DURHAM, NC 27701
 Facility ID: Not reported
 UST Number: RA-7857
 Incident Number: 39948
 Source Type: 3
 Date Reported: 01/08/2016
 Closure Request: Not reported
 Close Out: Not reported
 Level Of Soil Cleanup Achieved: Not reported
 # Of Supply Wells: 0
 Commercial/NonCommercial UST Site: N
 Risk Classification: L
 Risk Class Based On Review: L
 Corrective Action Plan Type: Not reported
 NOV Issue Date: Not reported
 Site Priority: Not reported
 Phase Of LSA Req: Not reported
 Site Risk Reason: Not reported
 Land Use: RES
 MTBE: 0
 MTBE1: U
 Flag: 0
 Flag1: 0
 LUR Filed: Not reported
 GPS Confirmed: 31
 Current Status: C
 RBCA GW: Not reported
 PTOPT: 4
 RPL: False
 CD Num: 0
 Reel Num: 0

Map ID
 Direction
 Distance
 Elevation

MAP FINDINGS

Site

Database(s)

EDR ID Number
 EPA ID Number

CLARK PROPERTY, (WENDY) (Continued)

S118755904

RPOW:	False
RPOP:	False
Error Flag:	0
Error Code:	N
Valid:	False
Testlat:	Not reported
Regional Officer Project Mgr:	CAM
Company:	Not reported
Telephone:	Not reported
5 Min Quad:	Not reported
LUST:	
ERR Type:	Not reported
UST Number:	RA-7857
Facility Id:	39948
Date Occurred:	2015-12-29 00:00:00
Date Reported:	2016-01-08 00:00:00
Owner/Operator:	Not reported
Ownership:	4
Operation Type:	3
Type:	4
Location:	7
Priority Update:	Not reported
Wells Affected Y/N:	N
Samples Include:	Not reported
7#5 Minute Quad:	Y
5 Minute Quad:	Not reported
Pirf/Min Soil:	Not reported
Release Code:	Not reported
Source Code:	Not reported
Err Type:	1
Cause:	3
Source:	A
UST Number:	P

O62
NNE
1/4-1/2
0.349 mi.
1843 ft.

JIM'S SOLARGUARDS
700 EAST GEER ST.
DURHAM, NC 27701
Site 1 of 2 in cluster O

LUST S101522708
IMD N/A

Relative:
Higher
Actual:
338 ft.

LUST:	
Name:	JIM'S SOLARGUARDS
Address:	700 EAST GEER ST.
City,State,Zip:	DURHAM, NC 27701-2391
Facility ID:	Not reported
UST Number:	RA-804
Incident Number:	5583
Source Type:	3
Date Reported:	03/13/1990
Closure Request:	Not reported
Close Out:	07/29/2011
Level Of Soil Cleanup Achieved:	S1
# Of Supply Wells:	0
Commercial/NonCommercial UST Site:	C
Risk Classification:	L
Risk Class Based On Review:	L

Map ID
Direction
Distance
Elevation

MAP FINDINGS

Site

Database(s)

EDR ID Number
EPA ID Number

JIM'S SOLARGUARDS (Continued)

S101522708

Corrective Action Plan Type:	Not reported
NOV Issue Date:	Not reported
Site Priority:	70E
Phase Of LSA Req:	1
Site Risk Reason:	Not reported
Land Use:	RES
MTBE:	0
MTBE1:	U
Flag:	0
Flag1:	0
LUR Filed:	Not reported
GPS Confirmed:	99
Current Status:	C
RBCA GW:	G1
PETOPT:	3
RPL:	False
CD Num:	Not reported
Reel Num:	Not reported
RPOW:	False
RPOP:	False
Error Flag:	0
Error Code:	N
Valid:	False
Testlat:	Not reported
Regional Officer Project Mgr:	STF
Company:	GWALTNEY OIL & GAS CO.
Telephone:	919 563-5585
5 Min Quad:	Not reported
LUST:	
ERR Type:	Not reported
UST Number:	RA-804
Facility Id:	5583
Date Occurred:	1990-03-13 00:00:00
Date Reported:	1990-04-27 00:00:00
Owner/Operator:	MICHAEL TOMPKINS
Ownership:	4
Operation Type:	6
Type:	3
Location:	1
Priority Update:	1998-04-16 00:00:00
Wells Affected Y/N:	N
Samples Include:	0
7#5 Minute Quad:	1
5 Minute Quad:	Not reported
Pirf/Min Soil:	Not reported
Release Code:	Not reported
Source Code:	Pirf
Err Type:	Not reported
Cause:	Not reported
Source:	Not reported
UST Number:	Not reported
LUST:	
Incident Number:	5583
Last Modified:	7/29/2011
Incident Phase:	CO

Map ID
Direction
Distance
Elevation

MAP FINDINGS

Site

Database(s)

EDR ID Number
EPA ID Number

JIM'S SOLARGUARDS (Continued)

S101522708

NOV Issued:	Not reported
NORR Issued:	Not reported
45 Day Report:	Not reported
Public Meeting Held:	Not reported
SOC Signed:	Not reported
Reclassification Report:	Not reported
RS Designation:	Not reported
Closure Request Date:	Not reported
Close-out Report:	Not reported

IMD:

Facility ID:	5583
Name:	JIM'S SOLARGUARDS
Address:	700 EAST GEER ST.
City,State,Zip:	DURHAM, NC
Date Occurred:	4/11/1990
Submit Date:	4/27/1990
Incident Desc:	UPON REMOVAL OF USTS SAMPLES INDICATED THAT GROUNDWATER HAD BEEN IMPACTED.
Operator:	MICHAEL TOMPKINS
UST ID:	Not reported
Incident ID:	Not reported
Initials of UST Regional Contact:	Not reported
Regional Office:	Not reported
Responsible Party/Company Name:	Not reported
Ownership:	4
Responsible Party Contact Name:	Not reported
Operation:	6
Responsible Party Mailing Address:	Not reported
Responsible Party City,State,Zip:	Not reported
Ownership:	Private
Operation Type:	Commercial
Responsible Party County:	Not reported
Source:	Leak-underground
Type:	GASOLINE/DIESEL
Location:	1
Petroleum Type:	Not reported
Date Incident Reported:	Not reported
Whether Tank is Commercial or Non Commercial:	Not reported
Site Priority:	70E
Whether Tank is Regulated:	Not reported
Priority Update:	4/16/1998
Notice of Regulatory Requirement:	Not reported
Wells Affected:	No
Notice of Violation:	Not reported
Phase 1 or Phase 2:	Not reported
Num Affected:	0
Site Priority:	Not reported
Location:	Facility
Current Risk Condition:	Not reported
Sampled By:	1
Samples Include:	Not reported
Initial reported risk of incident (never changes):	Not reported
7.5 Min Quad:	Not reported
5 Min Quad:	Not reported
Intermediate Condition Present:	Not reported

Map ID
Direction
Distance
Elevation

MAP FINDINGS

Site

Database(s)

EDR ID Number
EPA ID Number

JIM'S SOLARGUARDS (Continued)

S101522708

Latitude:	36.00388888
Longitude:	-78.88361111
Use of Land, Industrial:	Not reported
Corrective Action Plan Selected - up to 5:	Not reported
RBCA:	Not reported
Date Close Review Requested From RP or Owner:	Not reported
Date Case Closed:	Not reported
Extent of Contamination:	Not reported
Number of Supply Wells Located on Property:	Not reported
MTBE in Well Y/N/U Yes, No or Unknown:	Not reported
Facility Phone Number:	Not reported
MTBE in Groundwater Y/N/U Yes, No or Unknown:	Not reported
Date Land Use Restriction Filed:	Not reported
Date Cleanup Initiated:	Not reported
Record Status:	Not reported
RBCA GW Codes:	Not reported
RBCA GW:	Not reported
Pollutant Type Present:	Not reported
Reference Number for Media Disk for Archived Record:	Not reported
RP Owner?:	Not reported
RP Operator?:	Not reported
RP Landowner?:	Not reported
Comments:	Not reported
GW Contam:	No Groundwater Contamination detected
Soil Contam:	Yes
Contact Phone:	919 563-5585
Owner Company:	GWALTNEY OIL & GAS CO.
Operator Address:	PO BOX 99
Operator City,State,Zip:	ROXBORO, NC 27573-
Operator County:	Not reported
Material:	GASOLINE
Qty Lost 1:	Not reported
Qty Recovered 1:	UNK
Setting:	2
Risk Site:	L
Priority Code:	L
Dem Contact:	MRP
Wells Contam:	Not reported
Latitude Number:	360014
Longitude Number:	785301
Latitude Decimal:	36.0038888888889
Longitude Decimal:	78.8836111111111
GPS:	7
Agency:	DWM
Status:	
Facility ID:	5583
Last Modified:	2011-07-29 00:00:00
Incident Phase:	CO
NOV Issued:	Not reported
NORR Issued:	Not reported
45 Day Report:	Not reported
Public Meeting Held:	Not reported
Corrective Action Planned:	Not reported
SOC Sighned:	Not reported
Reclassification Report:	Not reported
RS Designation:	Not reported
Closure Request Date:	Not reported

Map ID
 Direction
 Distance
 Elevation

MAP FINDINGS

Site

Database(s)

EDR ID Number
 EPA ID Number

JIM'S SOLARGUARDS (Continued)

S101522708

Close-out Report: Not reported

P63
SSW
 1/4-1/2
 0.354 mi.
 1870 ft.

TAYLOR STREET TBA
800 TAYLOR STREET
DURHAM, NC 27701

Site 1 of 2 in cluster P

US BROWNFIELDS 1016457150
N/A

Relative:
Higher

Actual:
361 ft.

US BROWNFIELDS:
 Name: TAYLOR STREET TBA
 Address: 800 TAYLOR STREET
 Recipient name: R4 TBA - North Carolina (STAG Funded)
 Grant type: TBA
 Region: 4
 Property Number: Not reported
 Parcel size: 7.11
 Latitude: 35.9915769
 Longitude: -78.89008
 HCM Label: Address Matching-House Number
 Map Scale: Not reported
 Point of Reference: Entrance Point of a Facility or Station
 Highlights: Residential soil contamination left from past soil removal action was assessed to determine if contamination levels had naturally attenuated in the last 13 years. Most(but not all) contamination had been reduced below state MSCC's.

 Datum: North American Datum of 1983
 Acres Property ID: 165662
 IC Data Access: Not reported
 Start Date: Not reported
 Redev Completion Date: Not reported
 Completed Date: Not reported
 Acres Cleaned Up: Not reported
 Cleanup Funding: Not reported
 Cleanup Funding Source: Not reported
 Assessment Funding: 107000
 Assessment Funding Source: EPA
 Redevelopment Funding: Not reported
 Redev. Funding Source: Not reported
 Redev. Funding Entity Name: Not reported
 Redevelopment Start Date: Not reported
 Assessment Funding Entity: US EPA - TBA Funding
 Cleanup Funding Entity: Not reported
 Grant Type: Not reported
 Accomplishment Type: Phase II Environmental Assessment
 Accomplishment Count: N
 Cooperative Agreement Number: n/a
 Start Date: 8/23/2012
 Ownership Entity: Not reported
 Completion Date: 6/28/2013
 Current Owner: Not reported
 Did Owner Change: Not reported
 Cleanup Required: Y
 Video Available: N
 Photo Available: Y
 Institutional Controls Required: Y
 IC Category Proprietary Controls: Y
 IC Cat. Info. Devices: Not reported

Map ID
Direction
Distance
Elevation

MAP FINDINGS

Site

Database(s)

EDR ID Number
EPA ID Number

TAYLOR STREET TBA (Continued)

1016457150

IC Cat. Gov. Controls:	Not reported
IC Cat. Enforcement Permit Tools:	Not reported
IC in place date:	Not reported
IC in place:	Y
State/tribal program date:	Not reported
State/tribal program ID:	Not reported
State/tribal NFA date:	Not reported
Contaminant Found:	Petroleum Products
Contaminant Cleanup:	Not reported
Media Affected:	Ground Water Soil
Media Cleanup:	Not reported
Num. of cleanup and re-dev. jobs:	Not reported
Past use greenspace acreage:	Not reported
Past use residential acreage:	Not reported
Past use commercial acreage:	Not reported
Past use industrial acreage:	Not reported
Future use greenspace acreage:	Not reported
Future use residential acreage:	0.05
Future use commercial acreage:	1.49
Future use industrial acreage:	Not reported
Superfund Fed. landowner flag:	Not reported
Future Use: Multistory	Not reported
Past Use: Multistory	Not reported
Property Description:	Not reported
Below Poverty Number:	1472
Below Poverty Percent:	46
Meidan Income:	1405
Meidan Income Number:	2541
Meidan Income Percent:	79.41
Vacant Housing Number:	412
Vacant Housing Percent:	22.99
Unemployed Number:	335
Unemployed Percent:	10.47
Name:	TAYLOR STREET TBA
Address:	800 TAYLOR STREET
Recipient name:	R4 TBA - North Carolina (STAG Funded)
Grant type:	TBA
Region:	4
Property Number:	Not reported
Parcel size:	7.11
Latitude:	35.9915769
Longitude:	-78.89008
HCM Label:	Address Matching-House Number
Map Scale:	Not reported
Point of Reference:	Entrance Point of a Facility or Station
Highlights:	Residential soil contamination left from past soil removal action was assessed to determine if contamination levels had naturally attenuated in the last 13 years. Most(but not all) contamination had been reduced below state MSCC's.
Datum:	North American Datum of 1983
Acres Property ID:	165662
IC Data Access:	Not reported
Start Date:	Not reported
Redev Completion Date:	Not reported
Completed Date:	Not reported
Acres Cleaned Up:	Not reported

Map ID
Direction
Distance
Elevation

MAP FINDINGS

Site

Database(s)

EDR ID Number
EPA ID Number

TAYLOR STREET TBA (Continued)

1016457150

Cleanup Funding:	Not reported
Cleanup Funding Source:	Not reported
Assessment Funding:	107000
Assessment Funding Source:	EPA
Redevelopment Funding:	Not reported
Redev. Funding Source:	Not reported
Redev. Funding Entity Name:	Not reported
Redevelopment Start Date:	Not reported
Assessment Funding Entity:	US EPA - TBA Funding
Cleanup Funding Entity:	Not reported
Grant Type:	Not reported
Accomplishment Type:	Phase II Environmental Assessment
Accomplishment Count:	N
Cooperative Agreement Number:	n/a
Start Date:	5/13/2013
Ownership Entity:	Not reported
Completion Date:	5/13/2013
Current Owner:	Not reported
Did Owner Change:	Not reported
Cleanup Required:	Y
Video Available:	N
Photo Available:	Y
Institutional Controls Required:	Y
IC Category Proprietary Controls:	Y
IC Cat. Info. Devices:	Not reported
IC Cat. Gov. Controls:	Not reported
IC Cat. Enforcement Permit Tools:	Not reported
IC in place date:	Not reported
IC in place:	Y
State/tribal program date:	Not reported
State/tribal program ID:	Not reported
State/tribal NFA date:	Not reported
Contaminant Found:	Petroleum Products
Contaminant Cleanup:	Not reported
Media Affected:	Ground Water Soil
Media Cleanup:	Not reported
Num. of cleanup and re-dev. jobs:	Not reported
Past use greenspace acreage:	Not reported
Past use residential acreage:	Not reported
Past use commercial acreage:	Not reported
Past use industrial acreage:	Not reported
Future use greenspace acreage:	Not reported
Future use residential acreage:	0.05
Future use commercial acreage:	1.49
Future use industrial acreage:	Not reported
Superfund Fed. landowner flag:	Not reported
Future Use: Multistory	Not reported
Past Use: Multistory	Not reported
Property Description:	Not reported
Below Poverty Number:	1472
Below Poverty Percent:	46
Meidan Income:	1405
Meidan Income Number:	2541
Meidan Income Percent:	79.41
Vacant Housing Number:	412
Vacant Housing Percent:	22.99
Unemployed Number:	335

Map ID
Direction
Distance
Elevation

MAP FINDINGS

Site

Database(s)

EDR ID Number
EPA ID Number

TAYLOR STREET TBA (Continued)

1016457150

Unemployed Percent:	10.47
Name:	TAYLOR STREET TBA
Address:	800 TAYLOR STREET
Recipient name:	Durham, City of
Grant type:	Assessment
Region:	4
Property Number:	Not reported
Parcel size:	7.11
Latitude:	35.9915769
Longitude:	-78.89008
HCM Label:	Address Matching-House Number
Map Scale:	Not reported
Point of Reference:	Entrance Point of a Facility or Station
Highlights:	Residential soil contamination left from past soil removal action was assessed to determine if contamination levels had naturally attenuated in the last 13 years. Most(but not all) contamination had been reduced below state MSCC's.
Datum:	North American Datum of 1983
Acres Property ID:	165662
IC Data Access:	Not reported
Start Date:	Not reported
Redev Completion Date:	Not reported
Completed Date:	Not reported
Acres Cleaned Up:	Not reported
Cleanup Funding:	Not reported
Cleanup Funding Source:	Not reported
Assessment Funding:	3000
Assessment Funding Source:	EPA
Redevelopment Funding:	Not reported
Redev. Funding Source:	Not reported
Redev. Funding Entity Name:	Not reported
Redevelopment Start Date:	Not reported
Assessment Funding Entity:	US EPA - Brownfields Assessment Cooperative Agreement
Cleanup Funding Entity:	Not reported
Grant Type:	Not reported
Accomplishment Type:	Phase I Environmental Assessment
Accomplishment Count:	Y
Cooperative Agreement Number:	95427309
Start Date:	8/3/2010
Ownership Entity:	Not reported
Completion Date:	8/27/2010
Current Owner:	Not reported
Did Owner Change:	Not reported
Cleanup Required:	Y
Video Available:	N
Photo Available:	Y
Institutional Controls Required:	Y
IC Category Proprietary Controls:	Y
IC Cat. Info. Devices:	Not reported
IC Cat. Gov. Controls:	Not reported
IC Cat. Enforcement Permit Tools:	Not reported
IC in place date:	Not reported
IC in place:	Y
State/tribal program date:	Not reported
State/tribal program ID:	Not reported
State/tribal NFA date:	Not reported

Map ID
Direction
Distance
Elevation

MAP FINDINGS

Site

Database(s)

EDR ID Number
EPA ID Number

TAYLOR STREET TBA (Continued)

1016457150

Contaminant Found:	Petroleum Products
Contaminant Cleanup:	Not reported
Media Affected:	Ground Water Soil
Media Cleanup:	Not reported
Num. of cleanup and re-dev. jobs:	Not reported
Past use greenspace acreage:	Not reported
Past use residential acreage:	Not reported
Past use commercial acreage:	Not reported
Past use industrial acreage:	Not reported
Future use greenspace acreage:	Not reported
Future use residential acreage:	0.05
Future use commercial acreage:	1.49
Future use industrial acreage:	Not reported
Superfund Fed. landowner flag:	Not reported
Future Use: Multistory	Not reported
Past Use: Multistory	Not reported
Property Description:	Not reported
Below Poverty Number:	1472
Below Poverty Percent:	46
Meidan Income:	1405
Meidan Income Number:	2541
Meidan Income Percent:	79.41
Vacant Housing Number:	412
Vacant Housing Percent:	22.99
Unemployed Number:	335
Unemployed Percent:	10.47
Name:	TAYLOR STREET TBA
Address:	800 TAYLOR STREET
Recipient name:	Durham, City of
Grant type:	Assessment
Region:	4
Property Number:	Not reported
Parcel size:	7.11
Latitude:	35.9915769
Longitude:	-78.89008
HCM Label:	Address Matching-House Number
Map Scale:	Not reported
Point of Reference:	Entrance Point of a Facility or Station
Highlights:	Residential soil contamination left from past soil removal action was assessed to determine if contamination levels had naturally attenuated in the last 13 years. Most(but not all) contamination had been reduced below state MSCC's.
Datum:	North American Datum of 1983
Acres Property ID:	165662
IC Data Access:	Not reported
Start Date:	Not reported
Redev Completion Date:	Not reported
Completed Date:	Not reported
Acres Cleaned Up:	Not reported
Cleanup Funding:	Not reported
Cleanup Funding Source:	Not reported
Assessment Funding:	Not reported
Assessment Funding Source:	Not reported
Redevelopment Funding:	Not reported
Redev. Funding Source:	Not reported
Redev. Funding Entity Name:	Not reported

Map ID
Direction
Distance
Elevation

MAP FINDINGS

Site

Database(s)

EDR ID Number
EPA ID Number

TAYLOR STREET TBA (Continued)

1016457150

Redevelopment Start Date:	Not reported
Assessment Funding Entity:	Not reported
Cleanup Funding Entity:	Not reported
Grant Type:	Not reported
Accomplishment Type:	Not reported
Accomplishment Count:	Not reported
Cooperative Agreement Number:	95427309
Start Date:	Not reported
Ownership Entity:	Not reported
Completion Date:	Not reported
Current Owner:	Not reported
Did Owner Change:	Not reported
Cleanup Required:	Y
Video Available:	N
Photo Available:	Y
Institutional Controls Required:	Y
IC Category Proprietary Controls:	Y
IC Cat. Info. Devices:	Not reported
IC Cat. Gov. Controls:	Not reported
IC Cat. Enforcement Permit Tools:	Not reported
IC in place date:	Not reported
IC in place:	Y
State/tribal program date:	Not reported
State/tribal program ID:	Not reported
State/tribal NFA date:	Not reported
Contaminant Found:	Petroleum Products
Contaminant Cleanup:	Not reported
Media Affected:	Ground Water Soil
Media Cleanup:	Not reported
Num. of cleanup and re-dev. jobs:	Not reported
Past use greenspace acreage:	Not reported
Past use residential acreage:	Not reported
Past use commercial acreage:	Not reported
Past use industrial acreage:	Not reported
Future use greenspace acreage:	Not reported
Future use residential acreage:	0.05
Future use commercial acreage:	1.49
Future use industrial acreage:	Not reported
Superfund Fed. landowner flag:	Not reported
Future Use: Multistory	Not reported
Past Use: Multistory	Not reported
Property Description:	Not reported
Below Poverty Number:	1472
Below Poverty Percent:	46
Meidan Income:	1405
Meidan Income Number:	2541
Meidan Income Percent:	79.41
Vacant Housing Number:	412
Vacant Housing Percent:	22.99
Unemployed Number:	335
Unemployed Percent:	10.47
Name:	TAYLOR STREET TBA
Address:	800 TAYLOR STREET
Recipient name:	R4 TBA - North Carolina (STAG Funded)
Grant type:	TBA
Region:	4

Map ID
Direction
Distance
Elevation

MAP FINDINGS

Site

Database(s)

EDR ID Number
EPA ID Number

TAYLOR STREET TBA (Continued)

1016457150

Property Number:	Not reported
Parcel size:	7.11
Latitude:	35.9915769
Longitude:	-78.89008
HCM Label:	Address Matching-House Number
Map Scale:	Not reported
Point of Reference:	Entrance Point of a Facility or Station
Highlights:	Residential soil contamination left from past soil removal action was assessed to determine if contamination levels had naturally attenuated in the last 13 years. Most(but not all) contamination had been reduced below state MSCC's.
Datum:	North American Datum of 1983
Acres Property ID:	165662
IC Data Access:	Not reported
Start Date:	Not reported
Redev Completion Date:	Not reported
Completed Date:	Not reported
Acres Cleaned Up:	Not reported
Cleanup Funding:	Not reported
Cleanup Funding Source:	Not reported
Assessment Funding:	107000
Assessment Funding Source:	EPA
Redevelopment Funding:	Not reported
Redev. Funding Source:	Not reported
Redev. Funding Entity Name:	Not reported
Redevelopment Start Date:	Not reported
Assessment Funding Entity:	US EPA - TBA Funding
Cleanup Funding Entity:	Not reported
Grant Type:	Not reported
Accomplishment Type:	Phase II Environmental Assessment
Accomplishment Count:	N
Cooperative Agreement Number:	n/a
Start Date:	8/23/2012
Ownership Entity:	Not reported
Completion Date:	6/28/2013
Current Owner:	Not reported
Did Owner Change:	Not reported
Cleanup Required:	Y
Video Available:	N
Photo Available:	Y
Institutional Controls Required:	Y
IC Category Proprietary Controls:	Y
IC Cat. Info. Devices:	Not reported
IC Cat. Gov. Controls:	Not reported
IC Cat. Enforcement Permit Tools:	Not reported
IC in place date:	Not reported
IC in place:	Y
State/tribal program date:	Not reported
State/tribal program ID:	Not reported
State/tribal NFA date:	Not reported
Contaminant Found:	Petroleum Products
Contaminant Cleanup:	Not reported
Media Affected:	Ground Water Soil
Media Cleanup:	Not reported
Num. of cleanup and re-dev. jobs:	Not reported
Past use greenspace acreage:	Not reported
Past use residential acreage:	Not reported

Map ID
 Direction
 Distance
 Elevation

MAP FINDINGS

Site

Database(s)

EDR ID Number
 EPA ID Number

TAYLOR STREET TBA (Continued)

1016457150

Past use commercial acreage:	Not reported
Past use industrial acreage:	Not reported
Future use greenspace acreage:	Not reported
Future use residential acreage:	0.05
Future use commercial acreage:	1.49
Future use industrial acreage:	Not reported
Superfund Fed. landowner flag:	Not reported
Future Use: Multistory	Not reported
Past Use: Multistory	Not reported
Property Description:	Not reported
Below Poverty Number:	1472
Below Poverty Percent:	46
Meidan Income:	1405
Meidan Income Number:	2541
Meidan Income Percent:	79.41
Vacant Housing Number:	412
Vacant Housing Percent:	22.99
Unemployed Number:	335
Unemployed Percent:	10.47
Name:	TAYLOR STREET TBA
Address:	800 TAYLOR STREET
Recipient name:	R4 TBA - North Carolina (STAG Funded)
Grant type:	TBA
Region:	4
Property Number:	Not reported
Parcel size:	7.11
Latitude:	35.9915769
Longitude:	-78.89008
HCM Label:	Address Matching-House Number
Map Scale:	Not reported
Point of Reference:	Entrance Point of a Facility or Station
Highlights:	Residential soil contamination left from past soil removal action was assessed to determine if contamination levels had naturally attenuated in the last 13 years. Most(but not all) contamination had been reduced below state MSCC's.
Datum:	North American Datum of 1983
Acres Property ID:	165662
IC Data Access:	Not reported
Start Date:	Not reported
Redev Completion Date:	Not reported
Completed Date:	Not reported
Acres Cleaned Up:	Not reported
Cleanup Funding:	Not reported
Cleanup Funding Source:	Not reported
Assessment Funding:	107000
Assessment Funding Source:	EPA
Redevelopment Funding:	Not reported
Redev. Funding Source:	Not reported
Redev. Funding Entity Name:	Not reported
Redevelopment Start Date:	Not reported
Assessment Funding Entity:	US EPA - TBA Funding
Cleanup Funding Entity:	Not reported
Grant Type:	Not reported
Accomplishment Type:	Phase II Environmental Assessment
Accomplishment Count:	N
Cooperative Agreement Number:	n/a

Map ID
Direction
Distance
Elevation

MAP FINDINGS

Site

Database(s)

EDR ID Number
EPA ID Number

TAYLOR STREET TBA (Continued)

1016457150

Start Date: 5/13/2013
Ownership Entity: Not reported
Completion Date: 5/13/2013
Current Owner: Not reported
Did Owner Change: Not reported
Cleanup Required: Y
Video Available: N
Photo Available: Y
Institutional Controls Required: Y
IC Category Proprietary Controls: Y
IC Cat. Info. Devices: Not reported
IC Cat. Gov. Controls: Not reported
IC Cat. Enforcement Permit Tools: Not reported
IC in place date: Not reported
IC in place: Y
State/tribal program date: Not reported
State/tribal program ID: Not reported
State/tribal NFA date: Not reported
Contaminant Found: Petroleum Products
Contaminant Cleanup: Not reported
Media Affected: Ground Water Soil
Media Cleanup: Not reported
Num. of cleanup and re-dev. jobs: Not reported
Past use greenspace acreage: Not reported
Past use residential acreage: Not reported
Past use commercial acreage: Not reported
Past use industrial acreage: Not reported
Future use greenspace acreage: Not reported
Future use residential acreage: 0.05
Future use commercial acreage: 1.49
Future use industrial acreage: Not reported
Superfund Fed. landowner flag: Not reported
Future Use: Multistory Not reported
Past Use: Multistory Not reported
Property Description: Not reported
Below Poverty Number: 1472
Below Poverty Percent: 46
Meidan Income: 1405
Meidan Income Number: 2541
Meidan Income Percent: 79.41
Vacant Housing Number: 412
Vacant Housing Percent: 22.99
Unemployed Number: 335
Unemployed Percent: 10.47

P64
SSW
1/4-1/2
0.354 mi.
1870 ft.

OCORO ENTERPRISES
800 TAYLOR STREET
DURHAM, NC 27701

Site 2 of 2 in cluster P

SWRCY S114040073
N/A

Relative:
Higher

SWRCY:
Name: OCORO ENTERPRISES
Address: 800 TAYLOR STREET
City,State,Zip: DURHAM, NC 27701
Mailing Address: 800 Taylor Street
Mailing City: Durham
Mailing State: NC

Actual:
361 ft.

Map ID
Direction
Distance
Elevation

MAP FINDINGS

Site

Database(s)

EDR ID Number
EPA ID Number

OCORO ENTERPRISES (Continued)

S114040073

Mailing Zip: 27701
Company Type: - Handler;;
Company Service Area: Not reported

O65
NNE
1/4-1/2
0.358 mi.
1891 ft.

EAST GEER STREET (714)
714 EAST GEER STREET
DURHAM, NC 27711
Site 2 of 2 in cluster O

LAST **S110628760**
N/A

Relative:
Higher
Actual:
336 ft.

LAST:
Name: EAST GEER STREET (714)
Address: 714 EAST GEER STREET
City,State,Zip: DURHAM, NC 27711
Facility ID: Not reported
UST Number: RA-87859
Incident Number: 87859
Contamination Type: SL
Source Type: 14
Product Type: P
Date Reported: 09/11/2006
Date Occur: 09/08/2006
Cleanup: 09/08/2006
Closure Request: Not reported
Close Out: Not reported
Level Of Soil Cleanup Achieved: Not reported
Tank Regulated Status: R
Of Supply Wells: 0
Commercial/NonCommercial UST Site: N
Risk Classification: Not reported
Risk Class Based On Review: U
Corrective Action Plan Type: Not reported
NOV Issue Date: Not reported
NORR Issue Date: Not reported
Site Priority: 30
Phase Of LSA Req: Not reported
Site Risk Reason: Not reported
Land Use: Not reported
MTBE: No
MTBE1: Unknown
Flag: No
Flag1: No
LUR Filed: Not reported
Release Detection: 0
Current Status: C
RBCA GW: Not reported
PETOPT: 3
RPL: False
CD Num: 0
Reel Num: 0
RPOW: False
RPOP: False
Error Flag: 0
Error Code: Not reported
Valid: False
Lat/Long: Not reported
Lat/Long Decimal: 36.00276 -78.88304
Testlat: Not reported

Map ID
Direction
Distance
Elevation

MAP FINDINGS

Site

Database(s)

EDR ID Number
EPA ID Number

EAST GEER STREET (714) (Continued)

S110628760

Regional Officer Project Mgr: JFM
Region: RAL
Company: UNKNOWN
Contact Person: Not reported
Telephone: Not reported
RP Address: Not reported
RP City,St,Zip: NC
RP County: Not reported
Comments:

AST PIPING IN GROUND. PRODUCT PRESENT IN PIPING. AST REMOVED YEARS AGO. MAY HAVE HAD UST ON SITE PRIOR TO 1987(ADAMS BLOCK/PRODUCTS). ADAMS MAY HAVE OPERATED AST. NOT CLEAR IF ADAMS OWNED OR LEASED PROPERTY. NOT CLEAR IF NORFOLK RAILROAD OWNS PROPERTY. NORFOLK REPRESENTATIVE COULD NOT CONFIRM. APPEARS THAT WILLIAM KNOWLES MAY HAVE LEASED THE PROPERTY BUT MAY NOT OWN PROPERTY WHERE THE RELEASE OCCURRED. DURHAM TAX OFFICE COULD NOT EXPLAIN WHO CURRENTLY OWNS THE PROPERTY.

5 Min Quad: Not reported

PIRF:

Facility Id: 87859
Date Occurred: Not reported
Date Reported: Not reported
Description Of Incident: Not reported
Owner/Operator: Not reported
Ownership: 0
Operation Type: 0
Type: Not reported
Location: Not reported
Site Priority: 30D
Priority Update: Not reported
Wells Affected Y/N: N
Wells Affected Number: 0
Samples Taken By: Not reported
Samples Include: Not reported
7#5 Min Quad: Not reported
5 Min Quad: Not reported
Pirf/Min Soil: Not reported
Release Code: Not reported
Cause: Not reported
Source: Not reported
Source Type: 0

Last Modified: 10/9/2006
Incident Phase: DI
NOV Issued: Not reported
NORR Issued: Not reported
45 Day Report: Not reported
Public Meeting Held: Not reported
Corrective Action Planned: Not reported
SOC Signed: Not reported
Reclassification Report: Not reported
RS Designation: Not reported
Closure Request Date: Not reported
Close-out Report: Not reported

Map ID
 Direction
 Distance
 Elevation

MAP FINDINGS

Site

Database(s) EDR ID Number
 EPA ID Number

66
 NNE
 1/4-1/2
 0.405 mi.
 2141 ft.

AAMCO (FORMERLY), AVONDALE
1214 AVONDALE DRIVE
DURHAM, NC 27701

LUST S101572890
IMD N/A

Relative:
Higher

LUST:

Actual:
344 ft.

Name: AAMCO (FORMERLY), AVONDALE
 Address: 1214 AVONDALE DRIVE
 City,State,Zip: DURHAM, NC 27701-
 Facility ID: Not reported
 UST Number: RA-1544
 Incident Number: 9832
 Source Type: 3
 Date Reported: 02/19/1992
 Closure Request: Not reported
 Close Out: 01/27/1993
 Level Of Soil Cleanup Achieved: Not reported
 # Of Supply Wells: 0
 Commercial/NonCommercial UST Site: C
 Risk Classification: L
 Risk Class Based On Review: L
 Corrective Action Plan Type: Not reported
 NOV Issue Date: Not reported
 Site Priority: 0
 Phase Of LSA Req: Not reported
 Site Risk Reason: Not reported
 Land Use: Not reported
 MTBE: 0
 MTBE1: U
 Flag: 0
 Flag1: 0
 LUR Filed: Not reported
 GPS Confirmed: 51
 Current Status: A
 RBCA GW: Not reported
 PETOPT: 5
 RPL: False
 CD Num: 44
 Reel Num: 101
 RPOW: False
 RPOP: False
 Error Flag: 0
 Error Code: N
 Valid: False
 Testlat: Not reported
 Regional Officer Project Mgr: STF
 Company: Not reported
 Telephone: 9199296172
 5 Min Quad: Not reported

LUST:

ERR Type: Not reported
 UST Number: RA-1544
 Facility Id: 9832
 Date Occurred: 1991-12-19 00:00:00
 Date Reported: 1993-02-19 00:00:00
 Owner/Operator: BRUCE DOUGLAS
 Ownership: 4
 Operation Type: 6

Map ID
Direction
Distance
Elevation

MAP FINDINGS

Site

Database(s)

EDR ID Number
EPA ID Number

AAMCO (FORMERLY), AVONDALE (Continued)

S101572890

Type: 5
Location: 1
Priority Update: Not reported
Wells Affected Y/N: Not reported
Samples Include: 0
7#5 Minute Quad: Not reported
5 Minute Quad: Not reported
Pirf/Min Soil: Not reported
Release Code: Not reported
Source Code: Min_Soil
Err Type: Not reported
Cause: Not reported
Source: Not reported
UST Number: Not reported

LUST:

Incident Number: 9832
Last Modified: 2/24/1993
Incident Phase: CO
NOV Issued: Not reported
NORR Issued: Not reported
45 Day Report: Not reported
Public Meeting Held: Not reported
SOC Signed: Not reported
Reclassification Report: Not reported
RS Designation: Not reported
Closure Request Date: Not reported
Close-out Report: 1/25/1993

IMD:

Facility ID: 9832
Name: AAMCO (FORMERLY), AVONDALE
Address: 1214 AVONDALE DRIVE
City,State,Zip: DURHAM, NC
Date Occurred: 3/18/1992
Submit Date: 2/19/1993
Incident Desc: RELEASE DISCOVERED DURING UST CLOSURE
Operator: BRUCE DOUGLAS
UST ID: Not reported
Incident ID: Not reported
Initials of UST Regional Contact: Not reported
Regional Office: Not reported
Responsible Party/Company Name: Not reported
Ownership: 4
Responsible Party Contact Name: Not reported
Operation: 6
Responsible Party Mailing Address: Not reported
Responsible Party City,State,Zip: Not reported
Ownership: Private
Operation Type: Commercial
Responsible Party County: Not reported
Source: Leak-underground
Type: GASOLINE/DIESEL
Location: 1
Petroleum Type: Not reported

Map ID
Direction
Distance
Elevation

MAP FINDINGS

Site

Database(s)

EDR ID Number
EPA ID Number

AAMCO (FORMERLY), AVONDALE (Continued)

S101572890

Date Incident Reported:	Not reported
Whether Tank is Commercial or Non Commercial:	Not reported
Site Priority:	Not reported
Whether Tank is Regulated:	Not reported
Priority Update:	Not reported
Notice of Regulatory Requirement:	Not reported
Wells Affected:	Not reported
Notice of Violation:	Not reported
Phase 1 or Phase 2:	Not reported
Num Affected:	0
Site Priority:	Not reported
Location:	Facility
Current Risk Condition:	Not reported
Sampled By:	Not reported
Samples Include:	Not reported
Initial reported risk of incident (never changes):	Not reported
7.5 Min Quad:	Not reported
5 Min Quad:	Not reported
Intermediate Condition Present:	Not reported
Latitude:	36.00416666
Longitude:	-78.88388888
Use of Land, Industrial:	Not reported
Corrective Action Plan Selected - up to 5:	Not reported
RBCA:	Not reported
Date Close Review Requested From RP or Owner:	Not reported
Date Case Closed:	Not reported
Extent of Contamination:	Not reported
Number of Supply Wells Located on Property:	Not reported
MTBE in Well Y/N/U Yes, No or Unknown:	Not reported
Facility Phone Number:	Not reported
MTBE in Groundwater Y/N/U Yes, No or Unknown:	Not reported
Date Land Use Restriction Filed:	Not reported
Date Cleanup Initiated:	Not reported
Record Status:	Not reported
RBCA GW Codes:	Not reported
RBCA GW:	Not reported
Pollutant Type Present:	Not reported
Reference Number for Media Disk for Archived Record:	Not reported
RP Owner?:	Not reported
RP Operator?:	Not reported
RP Landowner?:	Not reported
Comments:	Not reported
GW Contam:	No Groundwater Contamination detected
Soil Contam:	Yes
Contact Phone:	9199296172
Owner Company:	Not reported
Operator Address:	402 TWIN ELMS
Operator City,State,Zip:	CHAPEL HILL, NC 27516-
Operator County:	Not reported
Material:	USED MOTOR OIL
Qty Lost 1:	Not reported
Qty Recovered 1:	Not reported
Setting:	3
Risk Site:	Not reported
Priority Code:	Not reported
Dem Contact:	STA
Wells Contam:	Not reported

Map ID
Direction
Distance
Elevation

MAP FINDINGS

Site

Database(s)

EDR ID Number
EPA ID Number

AAMCO (FORMERLY), AVONDALE (Continued)

S101572890

Latitude Number: 360015
Longitude Number: 785302
Latitude Decimal: 36.0041666666667
Longitude Decimal: 78.8838888888889
GPS: NOD
Agency: DWM

Status:
Facility ID: 9832
Last Modified: 1993-02-24 00:00:00
Incident Phase: CO
NOV Issued: Not reported
NORR Issued: Not reported
45 Day Report: Not reported
Public Meeting Held: Not reported
Corrective Action Planned: Not reported
SOC Sighned: Not reported
Reclassification Report: Not reported
RS Designation: Not reported
Closure Request Date: Not reported
Close-out Report: 1993-01-25 00:00:00

Q67
NNW
1/4-1/2
0.414 mi.
2188 ft.

HAFFORD PROPERTY (KRISTEN)
1606 ROSETTA DRIVE
DURHAM, NC 27701

LAST **S126349772**
N/A

Site 1 of 2 in cluster Q

Relative:
Higher
Actual:
367 ft.

LAST:
Name: HAFFORD PROPERTY (KRISTEN)
Address: 1606 ROSETTA DRIVE
City,State,Zip: DURHAM, NC 27701
Facility ID: Not reported
UST Number: RA-92852
Incident Number: 95785
Contamination Type: SL
Source Type: 21
Product Type: P
Date Reported: 05/14/2020
Date Occur: 04/26/2020
Cleanup: 04/26/2020
Closure Request: Not reported
Close Out: 09/29/2020
Level Of Soil Cleanup Achieved: S2
Tank Regulated Status: N
Of Supply Wells: 0
Commercial/NonCommercial UST Site: N
Risk Classification: H
Risk Class Based On Review: L
Corrective Action Plan Type: Not reported
NOV Issue Date: Not reported
NORR Issue Date: Not reported
Site Priority: Not reported
Phase Of LSA Req: Not reported
Site Risk Reason: Not reported
Land Use: RES
MTBE: No

Map ID
Direction
Distance
Elevation

MAP FINDINGS

Site

Database(s)

EDR ID Number
EPA ID Number

HAFFORD PROPERTY (KRISTEN) (Continued)

S126349772

MTBE1: Unknown
Flag: No
Flag1: Not reported
LUR Filed: 07/14/2020
Release Detection: Not reported
Current Status: C
RBCA GW: G1
PETOPT: 4
RPL: False
CD Num: Not reported
Reel Num: Not reported
RPOW: True
RPOP: False
Error Flag: Not reported
Error Code: N
Valid: False
Lat/Long: Not reported
Lat/Long Decimal: 36.00399 -78.88821
Testlat: Not reported
Regional Officer Project Mgr: CAM
Region: RAL
Company: Not reported
Contact Person: Kristen Hafford
Telephone: Not reported
RP Address: 1606 Rosetta Drive
RP City,St,Zip: Durham, NC 27701
RP County: Not reported
Comments: Not reported
5 Min Quad: Not reported

PIRF:

Facility Id: 95785
Date Occurred: Not reported
Date Reported: Not reported
Description Of Incident: Tank presumed to be AST. Contamination under crawlspace near line coming into house
Owner/Operator: Not reported
Ownership: 4
Operation Type: 3
Type: 4
Location: 7
Site Priority: Not reported
Priority Update: Not reported
Wells Affected Y/N: N
Wells Affected Number: Not reported
Samples Taken By: N
Samples Include: Not reported
7#5 Min Quad: Not reported
5 Min Quad: Not reported
Pirf/Min Soil: Not reported
Release Code: 4
Cause: 7
Source: A
Source Type: P
Last Modified: Not reported
Incident Phase: CO
NOV Issued: Not reported

Map ID
Direction
Distance
Elevation

MAP FINDINGS

Site

Database(s)

EDR ID Number
EPA ID Number

HAFFORD PROPERTY (KRISTEN) (Continued)

S126349772

NORR Issued: Not reported
45 Day Report: Not reported
Public Meeting Held: Not reported
Corrective Action Planned: Not reported
SOC Signed: Not reported
Reclassification Report: Not reported
RS Designation: Not reported
Closure Request Date: Not reported
Close-out Report: Not reported

Q68
NNW
1/4-1/2
0.414 mi.
2188 ft.

HAFFORD PROPERTY (KRISTEN)
1606 ROSETTA DRIVED
DURHAM, NC 27701
Site 2 of 2 in cluster Q

IMD S127492174
N/A

Relative:
Higher
Actual:
367 ft.

IMD:
Facility ID: Not reported
Name: HAFFORD PROPERTY (KRISTEN)
Address: 1606 ROSETTA DRIVED
City,State,Zip: DURHAM, NC 27701
Date Occurred: Not reported
Submit Date: Not reported
Incident Desc: Not reported
Operator: Not reported
UST ID: RA-27761
Incident ID: Not reported
Initials of UST Regional Contact: CAM
Regional Office: RAL
Responsible Party/Company Name: Not reported
Ownership: Not reported
Responsible Party Contact Name: Not reported
Operation: Not reported
Responsible Party Mailing Address: Not reported
Responsible Party City,State,Zip: Not reported
Ownership: Not reported
Operation Type: Not reported
Responsible Party County: Not reported
Source: Not reported
Type: Not reported
Location: Not reported
Petroleum Type: PETROLEUM
Date Incident Reported: 2020-05-14 00:00:00
Whether Tank is Commercial or Non Commercial: NON COMMERCIAL
Site Priority: Not reported
Whether Tank is Regulated: NON REGULATED
Priority Update: Not reported
Notice of Regulatory Requirement: Not reported
Wells Affected: Not reported
Notice of Violation: Not reported
Phase 1 or Phase 2: Not reported
Num Affected: Not reported
Site Priority: Not reported
Location: Not reported
Current Risk Condition: Not reported
Sampled By: Not reported
Samples Include: Not reported
Initial reported risk of incident (never changes): L

Map ID
Direction
Distance
Elevation

MAP FINDINGS

Site

Database(s)

EDR ID Number
EPA ID Number

HAFFORD PROPERTY (KRISTEN) (Continued)

S127492174

7.5 Min Quad:	Not reported
5 Min Quad:	Not reported
Intermediate Condition Present:	Not reported
Latitude:	36.003996999999998
Longitude:	-78.888210999999998
Use of Land, Industrial:	Not reported
Corrective Action Plan Selected - up to 5:	Not reported
RBCA:	Not reported
Date Close Review Requested From RP or Owner:	Not reported
Date Case Closed:	2020-05-14 00:00:00
Extent of Contamination:	None
Number of Supply Wells Located on Property:	0
MTBE in Well Y/N/U Yes, No or Unknown:	0
Facility Phone Number:	Not reported
MTBE in Groundwater Y/N/U Yes, No or Unknown:	U
Date Land Use Restriction Filed:	Not reported
Date Cleanup Initiated:	2020-04-26 00:00:00
Record Status:	CURRENT RECORD
RBCA GW Codes:	Not reported
RBCA GW:	Not reported
Pollutant Type Present:	Not reported
Reference Number for Media Disk for Archived Record:	Not reported
RP Owner?:	False
RP Operator?:	False
RP Landowner?:	False
Comments:	Not reported
GW Contam:	Not reported
Soil Contam:	Not reported
Contact Phone:	Not reported
Owner Company:	Not reported
Operator Address:	Not reported
Operator City,State,Zip:	Not reported
Operator County:	Not reported
Material:	Not reported
Qty Lost 1:	Not reported
Qty Recovered 1:	Not reported
Setting:	Not reported
Risk Site:	Not reported
Priority Code:	Not reported
Dem Contact:	Not reported
Wells Contam:	Not reported
Latitude Number:	Not reported
Longitude Number:	Not reported
Latitude Decimal:	Not reported
Longitude Decimal:	Not reported
GPS:	Not reported
Agency:	Not reported

Map ID
 Direction
 Distance
 Elevation

MAP FINDINGS

Site

Database(s)

EDR ID Number
 EPA ID Number

R69 **INTERNATIONAL PAPER**
SSW **923 FRANKLIN ST.**
1/4-1/2 **DURHAM, NC 27702**
0.418 mi.
2207 ft. **Site 1 of 3 in cluster R**

SHWS **S104157320**
LAST **N/A**
INST CONTROL
IMD

Relative:
Higher
Actual:
354 ft.

SHWS:
 Name: CONTINENTAL FOREST IND/FEDERAL PAPER
 Address: 923 FRANKLIN STREET
 City,State,Zip: DURHAM, NC
 EPAID: NCD091568279
 Lat/Longitude: Not reported
 Geolocation Method: Not reported

[Click here to access the North Carolina DEQ records for this facility:](#)

LAST:

Name: INTERNATIONAL PAPER
 Address: 923 FRANKLIN ST.
 City,State,Zip: DURHAM, NC 27702
 Facility ID: Not reported
 UST Number: RA-92041
 Incident Number: 85132
 Contamination Type: SL
 Source Type: 19
 Product Type: P
 Date Reported: 03/21/2000
 Date Occur: 01/01/1999
 Cleanup: 01/01/1999
 Closure Request: Not reported
 Close Out: 10/28/2016
 Level Of Soil Cleanup Achieved: S2
 Tank Regulated Status: N
 # Of Supply Wells: 0
 Commercial/NonCommercial UST Site: N
 Risk Classification: L
 Risk Class Based On Review: L
 Corrective Action Plan Type: Not reported
 NOV Issue Date: Not reported
 NORR Issue Date: Not reported
 Site Priority: Not reported
 Phase Of LSA Req: Not reported
 Site Risk Reason: Not reported
 Land Use: IND
 MTBE: No
 MTBE1: Unknown
 Flag: No
 Flag1: No
 LUR Filed: 10/28/2016
 Release Detection: 0
 Current Status: C
 RBCA GW: G1
 PETOPT: 5
 RPL: False
 CD Num: 0
 Reel Num: 0
 RPOW: False
 RPOP: False
 Error Flag: 0

Map ID
Direction
Distance
Elevation

MAP FINDINGS

Site

Database(s)

EDR ID Number
EPA ID Number

INTERNATIONAL PAPER (Continued)

S104157320

Error Code: N
Valid: False
Lat/Long: Not reported
Lat/Long Decimal: 35.99170 -78.89016
Testlat: Not reported
Regional Officer Project Mgr: CAM
Region: RAL
Company: Internation Paper
Contact Person: Roger Schauer
Telephone: Not reported
RP Address: 6400 Poplar Ave.
RP City,St,Zip: Memphis, TN 38197
RP County: Not reported
Comments: Not reported
5 Min Quad: Not reported
Last Modified: Not reported
Incident Phase: CO
NOV Issued: Not reported
NORR Issued: Not reported
45 Day Report: Not reported
Public Meeting Held: Not reported
Corrective Action Planned: Not reported
SOC Signed: Not reported
Reclassification Report: Not reported
RS Designation: Not reported
Closure Request Date: Not reported
Close-out Report: Not reported

INST CONTROL:

Name: INTERNATIONAL PAPER (DR-99)
Address: 923 FRANKLIN STREET
City,State,Zip: DURHAM, NC
Project Number: RA-3055
Object ID: Not reported
DWM Contact: Raleigh Regional Office (919) 791-4200
DWM Program: Underground Storage Tank Section
Project Status: No Further Action
COC: Multi COC
Contamination Source: UST System
Received Date: 10/26/2016
Restricted Media: Soil Only
Allowed Use: Media Restrictions Only
Certification: None
Plant Reception Date: Not reported
Instrument Status: Effective
Deed BK: Not reported
Deed PG: Not reported
Plat BK: Not reported
Plat PG: Not reported
Instrument: Notice and Restriction
Deed: Not reported
Deed Date: Recorded 10-26-2016
Plat: Not reported
Plat Date: Not reported
X Coord: 2032446.2738
Y Coord: 815946.93752

Map ID
Direction
Distance
Elevation

MAP FINDINGS

Site

Database(s)

EDR ID Number
EPA ID Number

INTERNATIONAL PAPER (Continued)

S104157320

Name: INTERNATIONAL PAPER
Address: 923 FRANKLIN ST.
City,State,Zip: DURHAM, NC
Project Number: RA-92041
Object ID: Not reported
DWM Contact: Raleigh Regional Office (919) 791-4200
DWM Program: Underground Storage Tank Section
Project Status: No Further Action
COC: Multi COC
Contamination Source: Spill
Received Date: 10/27/2016
Restricted Media: Multi-Media
Allowed Use: Media Restrictions Only
Certification: None
Plant Reception Date: Not reported
Instrument Status: Effective
Deed BK: Not reported
Deed PG: Not reported
Plat BK: Not reported
Plat PG: Not reported
Instrument: Notice and Restriction
Deed: Not reported
Deed Date: Recorded 10-27-2016
Plat: Not reported
Plat Date: Not reported
X Coord: 2032492.4791
Y Coord: 815896.38972

IMD:

Facility ID: 20537
Name: INTERNATIONAL PAPER (DR-99)
Address: 923 FRANKLIN STREET
City,State,Zip: DURHAM, NC
Date Occurred: 9/1/1998
Submit Date: 9/1/1999
Incident Desc: A 10000 GALLON GASOLINE UST WAS REMOVED IN 1987. ALL SAMPLE RESULTS ARE BELOW TPH LEVELS OR SOIL-TO-GROUNDWATER.
Operator: SABINA FINNEGAN
UST ID: Not reported
Incident ID: Not reported
Initials of UST Regional Contact: Not reported
Regional Office: Not reported
Responsible Party/Company Name: Not reported
Ownership: 4
Responsible Party Contact Name: Not reported
Operation: 5
Responsible Party Mailing Address: Not reported
Responsible Party City,State,Zip: Not reported
Ownership: Private
Operation Type: Industrial
Responsible Party County: Not reported
Source: Leak-underground
Type: GASOLINE/DIESEL
Location: 1
Petroleum Type: Not reported
Date Incident Reported: Not reported
Whether Tank is Commercial or Non Commercial: Not reported

Map ID
Direction
Distance
Elevation

MAP FINDINGS

Site

Database(s)

EDR ID Number
EPA ID Number

INTERNATIONAL PAPER (Continued)

S104157320

Site Priority:	Not reported
Whether Tank is Regulated:	Not reported
Priority Update:	9/1/1999
Notice of Regulatory Requirement:	Not reported
Wells Affected:	Not reported
Notice of Violation:	Not reported
Phase 1 or Phase 2:	Not reported
Num Affected:	Not reported
Site Priority:	Not reported
Location:	Facility
Current Risk Condition:	Not reported
Sampled By:	Not reported
Samples Include:	Not reported
Initial reported risk of incident (never changes):	Not reported
7.5 Min Quad:	Not reported
5 Min Quad:	Not reported
Intermediate Condition Present:	Not reported
Latitude:	35.98944444
Longitude:	-78.88833333
Use of Land, Industrial:	Not reported
Corrective Action Plan Selected - up to 5:	Not reported
RBCA:	Not reported
Date Close Review Requested From RP or Owner:	Not reported
Date Case Closed:	Not reported
Extent of Contamination:	Not reported
Number of Supply Wells Located on Property:	Not reported
MTBE in Well Y/N/U Yes, No or Unknown:	Not reported
Facility Phone Number:	Not reported
MTBE in Groundwater Y/N/U Yes, No or Unknown:	Not reported
Date Land Use Restriction Filed:	Not reported
Date Cleanup Initiated:	Not reported
Record Status:	Not reported
RBCA GW Codes:	Not reported
RBCA GW:	Not reported
Pollutant Type Present:	Not reported
Reference Number for Media Disk for Archived Record:	Not reported
RP Owner?:	Not reported
RP Operator?:	Not reported
RP Landowner?:	Not reported
Comments:	Not reported
GW Contam:	Yes, Groundwater Contamination has been detected
Soil Contam:	No
Contact Phone:	201-307-4784
Owner Company:	INTERNATIONAL PAPER
Operator Address:	3 PARAGON DRIVE
Operator City, State, Zip:	MONTVALE, NJ 07645-
Operator County:	Not reported
Material:	GASOLINE
Qty Lost 1:	Not reported
Qty Recovered 1:	Not reported
Setting:	2
Risk Site:	L
Priority Code:	Not reported
Dem Contact:	EFP
Wells Contam:	Not reported
Latitude Number:	355922
Longitude Number:	785318

Map ID
Direction
Distance
Elevation

MAP FINDINGS

Site

Database(s)

EDR ID Number
EPA ID Number

INTERNATIONAL PAPER (Continued)

S104157320

Latitude Decimal: 35.9894444444444
Longitude Decimal: 78.8883333333333
GPS: 7
Agency: DWM
Status:
Facility ID: 20537
Last Modified: 1999-10-11 00:00:00
Incident Phase: CO
NOV Issued: Not reported
NORR Issued: Not reported
45 Day Report: Not reported
Public Meeting Held: Not reported
Corrective Action Planned: Not reported
SOC Sighned: Not reported
Reclassification Report: Not reported
RS Designation: Not reported
Closure Request Date: Not reported
Close-out Report: 1999-09-01 00:00:00

R70
SSW
1/4-1/2
0.418 mi.
2208 ft.

INTERNATIONAL PAPER
923 FRANKLIN ST
DURHAM, NC 27701
Site 2 of 3 in cluster R

SEMS-ARCHIVE 1000412510
LUST NCD091568279
UST
RCRA NonGen / NLR

Relative:
Higher
Actual:
354 ft.

SEMS Archive:
Site ID: 0402942
EPA ID: NCD091568279
Name: CONTINENTAL FOREST IND
Address: 923 FRANKLIN ST
Address 2: Not reported
City,State,Zip: DURHAM, NC 27701
Cong District: 02
FIPS Code: 37063
FF: N
NPL: Not on the NPL
Non NPL Status: NFRAP-Site does not qualify for the NPL based on existing information

SEMS Archive Detail:
Region: 04
Site ID: 0402942
EPA ID: NCD091568279
Site Name: CONTINENTAL FOREST IND
NPL: N
FF: N
OU: 00
Action Code: VS
Action Name: ARCH SITE
SEQ: 1
Start Date: Not reported
Finish Date: 1989-10-26 04:00:00
Qual: Not reported
Current Action Lead: EPA Perf In-Hse

Region: 04
Site ID: 0402942
EPA ID: NCD091568279

Map ID
Direction
Distance
Elevation

MAP FINDINGS

Site

Database(s)

EDR ID Number
EPA ID Number

INTERNATIONAL PAPER (Continued)

1000412510

Site Name: CONTINENTAL FOREST IND
NPL: N
FF: N
OU: 00
Action Code: DS
Action Name: DISCVRY
SEQ: 1
Start Date: 1980-08-01 04:00:00
Finish Date: 1980-08-01 04:00:00
Qual: Not reported
Current Action Lead: EPA Perf

Region: 04
Site ID: 0402942
EPA ID: NCD091568279
Site Name: CONTINENTAL FOREST IND
NPL: N
FF: N
OU: 00
Action Code: SI
Action Name: SI
SEQ: 1
Start Date: Not reported
Finish Date: 1989-10-26 04:00:00
Qual: N
Current Action Lead: EPA Perf

Region: 04
Site ID: 0402942
EPA ID: NCD091568279
Site Name: CONTINENTAL FOREST IND
NPL: N
FF: N
OU: 00
Action Code: PA
Action Name: PA
SEQ: 1
Start Date: Not reported
Finish Date: 1985-06-27 05:00:00
Qual: L
Current Action Lead: St Perf

LUST:

Name: INTERNATIONAL PAPER (DR-99)
Address: 923 FRANKLIN STREET
City,State,Zip: DURHAM, NC 27701-4067
Facility ID: 00-0-0000015663
UST Number: RA-3055
Incident Number: 20537
Source Type: 3
Date Reported: 06/30/1999
Closure Request: Not reported
Close Out: 09/01/1999
Level Of Soil Cleanup Achieved: Not reported
Of Supply Wells: 0
Commercial/NonCommercial UST Site: C

Map ID
Direction
Distance
Elevation

MAP FINDINGS

Site

Database(s)

EDR ID Number
EPA ID Number

INTERNATIONAL PAPER (Continued)

1000412510

Risk Classification:	L
Risk Class Based On Review:	L
Corrective Action Plan Type:	Not reported
NOV Issue Date:	Not reported
Site Priority:	E
Phase Of LSA Req:	Not reported
Site Risk Reason:	Not reported
Land Use:	Not reported
MTBE:	0
MTBE1:	U
Flag:	0
Flag1:	0
LUR Filed:	10/27/2016
GPS Confirmed:	31
Current Status:	A
RBCA GW:	Not reported
PETOPT:	4
RPL:	False
CD Num:	167
Reel Num:	170
RPOW:	False
RPOP:	False
Error Flag:	0
Error Code:	N
Valid:	False
Testlat:	Not reported
Regional Officer Project Mgr:	EFP
Company:	INTERNATIONAL PAPER
Telephone:	201-307-4784
5 Min Quad:	Not reported
LUST:	
ERR Type:	Not reported
UST Number:	RA-3055
Facility Id:	20537
Date Occurred:	1987-04-01 00:00:00
Date Reported:	1999-09-01 00:00:00
Owner/Operator:	MS. SABINA FINNEGAN
Ownership:	4
Operation Type:	5
Type:	3
Location:	1
Priority Update:	1999-09-01 00:00:00
Wells Affected Y/N:	Not reported
Samples Include:	Not reported
7#5 Minute Quad:	Not reported
5 Minute Quad:	Not reported
Pirf/Min Soil:	Not reported
Release Code:	Not reported
Source Code:	MIN_SOIL
Err Type:	Not reported
Cause:	Not reported
Source:	Not reported
UST Number:	Not reported
LUST:	
Incident Number:	20537

Map ID
Direction
Distance
Elevation

MAP FINDINGS

Site

Database(s)

EDR ID Number
EPA ID Number

INTERNATIONAL PAPER (Continued)

1000412510

Last Modified: 10/11/1999
Incident Phase: CO
NOV Issued: Not reported
NORR Issued: Not reported
45 Day Report: Not reported
Public Meeting Held: Not reported
SOC Signed: Not reported
Reclassification Report: Not reported
RS Designation: Not reported
Closure Request Date: Not reported
Close-out Report: 9/1/1999

UST:

Name: FEDERAL PAPER BOARD CO., INC.
Address: 923 FRANKLIN STREET
City,State,Zip: DURHAM, NC 27701
Facility Id: 00-0-0000015663
Contact: FEDERAL PAPER BOARD CO., INC.
Contact Address1: 923 FRANKLIN STREET
Contact Address2: Not reported
Contact City/State/Zip: DURHAM, NC 27701
FIPS County Desc: Durham
Latitude: 35.99021
Longitude: -78.8888

[Click here to access the North Carolina DEQ records for this facility:](#)

Tank Id: 1
Tank Status: Removed
Installed Date: 06/26/1973
Perm Close Date: 04/01/1987
Product Name: Gasoline, Gas Mix
Tank Capacity: 10000
Root Tank Id: Not reported
Main Tank: No
Compartment Tank: No
Manifold Tank: Not reported
Commercial: Yes
Regulated: Yes
Other CP Tank: Not reported
Overfill Protection Name: Unknown
Spill Protection Name: Unknown
Leak Detection Name: Not reported
Decode for TCONS_KEY: Not reported
Decode for PCONS_KEY: Unknown
Decode for PSYS_KEY: Unknown

Tank Id: 2
Tank Status: Removed
Installed Date: 01/01/1948
Perm Close Date: 10/08/1992
Product Name: Unknown
Tank Capacity: 20000
Root Tank Id: Not reported

Map ID
Direction
Distance
Elevation

MAP FINDINGS

Site

Database(s)

EDR ID Number
EPA ID Number

INTERNATIONAL PAPER (Continued)

1000412510

Main Tank: No
Compartment Tank: No
Manifold Tank: Not reported
Commercial: Yes
Regulated: Yes
Other CP Tank: Not reported
Overfill Protection Name: Unknown
Spill Protection Name: Unknown
Leak Detection Name: Not reported
Decode for TCONS_KEY: Not reported
Decode for PCONS_KEY: Single Wall Steel
Decode for PSYS_KEY: Unknown

Tank Id: 3
Tank Status: Removed
Installed Date: 01/01/1948
Perm Close Date: 10/08/1992
Product Name: Unknown
Tank Capacity: 20000
Root Tank Id: Not reported
Main Tank: No
Compartment Tank: No
Manifold Tank: Not reported
Commercial: Yes
Regulated: Yes
Other CP Tank: Not reported
Overfill Protection Name: Unknown
Spill Protection Name: Unknown
Leak Detection Name: Not reported
Decode for TCONS_KEY: Not reported
Decode for PCONS_KEY: Single Wall Steel
Decode for PSYS_KEY: Unknown

RCRA Listings:

Date Form Received by Agency: 20010201
Handler Name: International Paper
Handler Address: FRANKLIN ST
Handler City,State,Zip: DURHAM, NC 27701
EPA ID: NCD091568279
Contact Name: KIMBERLY GAVEL
Contact Address: 6400 POPLAR AVE
Contact City,State,Zip: MEMPHIS, TN 38197
Contact Telephone: 901-763-7614
Contact Fax: Not reported
Contact Email: Not reported
Contact Title: Not reported
EPA Region: 04
Land Type: Private
Federal Waste Generator Description: Not reported
Non-Notifier: Not reported
Biennial Report Cycle: Not reported
Accessibility: Not reported
Active Site Indicator: Not reported
State District Owner: Not reported
State District: Not reported
Mailing Address: POPLAR AVE

Map ID
 Direction
 Distance
 Elevation

MAP FINDINGS

Site

Database(s)

EDR ID Number
 EPA ID Number

INTERNATIONAL PAPER (Continued)

1000412510

Mailing City, State, Zip:	MEMPHIS, TN 38197
Owner Name:	Continental Group Inc
Owner Type:	Private
Operator Name:	Not reported
Operator Type:	Not reported
Short-Term Generator Activity:	No
Importer Activity:	No
Mixed Waste Generator:	No
Transporter Activity:	No
Transfer Facility Activity:	No
Recycler Activity with Storage:	No
Small Quantity On-Site Burner Exemption:	No
Smelting Melting and Refining Furnace Exemption:	No
Underground Injection Control:	No
Off-Site Waste Receipt:	No
Universal Waste Indicator:	No
Universal Waste Destination Facility:	No
Federal Universal Waste:	No
Active Site State-Reg Handler:	---
Federal Facility Indicator:	Not reported
Hazardous Secondary Material Indicator:	NN
Sub-Part K Indicator:	Not reported
2018 GPRC Permit Baseline:	Not on the Baseline
2018 GPRC Renewals Baseline:	Not on the Baseline
202 GPRC Corrective Action Baseline:	No
Subject to Corrective Action Universe:	No
Non-TSDFs Where RCRA CA has Been Imposed Universe:	No
Corrective Action Priority Ranking:	No NCAPS ranking
Environmental Control Indicator:	No
Institutional Control Indicator:	No
Human Exposure Controls Indicator:	N/A
Groundwater Controls Indicator:	N/A
Significant Non-Complier Universe:	No
Unaddressed Significant Non-Complier Universe:	No
Addressed Significant Non-Complier Universe:	No
Significant Non-Complier With a Compliance Schedule Universe:	No
Financial Assurance Required:	Not reported
Handler Date of Last Change:	20150414
Recognized Trader-Importer:	No
Recognized Trader-Exporter:	No
Importer of Spent Lead Acid Batteries:	No
Exporter of Spent Lead Acid Batteries:	No
Recycler Activity Without Storage:	Not reported
Manifest Broker:	Not reported
Sub-Part P Indicator:	No

Hazardous Waste Summary:

Waste Code:	F003
Waste Description:	The Following Spent Nonhalogenated Solvents: Xylene, Acetone, Ethyl Acetate, Ethyl Benzene, Ethyl Ether, Methyl Isobutyl Ketone, N-Butyl Alcohol, Cyclohexanone, And Methanol; All Spent Solvent Mixtures/Blends Containing, Before Use, Only The Above Spent Nonhalogenated Solvents; And All Spent Solvent Mixtures/Blends Containing, Before Use, One Or More Of The Above Nonhalogenated Solvents, And A Total Of Ten Percent Or More (By Volume) Of One Or More Of Those Solvents Listed In F001, F002, F004, And F005; And Still

Map ID
Direction
Distance
Elevation

MAP FINDINGS

Site

Database(s)

EDR ID Number
EPA ID Number

INTERNATIONAL PAPER (Continued)

1000412510

Bottoms From The Recovery Of These Spent Solvents And Spent Solvent Mixtures.

Waste Code: F005
Waste Description: The Following Spent Nonhalogenated Solvents: Toluene, Methyl Ethyl Ketone, Carbon Disulfide, Isobutanol, Pyridine, Benzene, 2-Ethoxyethanol, And 2-Nitropropane; All Spent Solvent Mixtures/Blends Containing, Before Use, A Total Of Ten Percent Or More (By Volume) Of One Or More Of The Above Nonhalogenated Solvents Or Those Solvents Listed In F001, F002, Or F004; And Still Bottoms From The Recovery Of These Spent Solvents And Spent Solvent Mixtures.

Handler - Owner Operator:

Owner/Operator Indicator: Owner
Owner/Operator Name: CONTINENTAL GROUP INC
Legal Status: Private
Date Became Current: Not reported
Date Ended Current: Not reported
Owner/Operator Address: 6400 POPLAR AVE
Owner/Operator City,State,Zip: MEMPHIS, TN 38197
Owner/Operator Telephone: 999-999-9999
Owner/Operator Telephone Ext: Not reported
Owner/Operator Fax: Not reported
Owner/Operator Email: Not reported

Historic Generators:

Receive Date: 19981214
Handler Name: INTERNATIONAL PAPER
Federal Waste Generator Description: Small Quantity Generator
State District Owner: Not reported
Large Quantity Handler of Universal Waste: No
Recognized Trader Importer: No
Recognized Trader Exporter: No
Spent Lead Acid Battery Importer: No
Spent Lead Acid Battery Exporter: No
Current Record: No
Non Storage Recycler Activity: Not reported
Electronic Manifest Broker: Not reported

Receive Date: 20010201
Handler Name: INTERNATIONAL PAPER
Federal Waste Generator Description: Not reported
State District Owner: Not reported
Large Quantity Handler of Universal Waste: No
Recognized Trader Importer: No
Recognized Trader Exporter: No
Spent Lead Acid Battery Importer: No
Spent Lead Acid Battery Exporter: No
Current Record: Yes
Non Storage Recycler Activity: Not reported
Electronic Manifest Broker: Not reported

Receive Date: 19900301
Handler Name: FEDERAL PAPER BOARD CO., INC.
Federal Waste Generator Description: Large Quantity Generator
State District Owner: Not reported

Map ID
Direction
Distance
Elevation

MAP FINDINGS

Site

Database(s)

EDR ID Number
EPA ID Number

INTERNATIONAL PAPER (Continued)

1000412510

Large Quantity Handler of Universal Waste: No
Recognized Trader Importer: No
Recognized Trader Exporter: No
Spent Lead Acid Battery Importer: No
Spent Lead Acid Battery Exporter: No
Current Record: No
Non Storage Recycler Activity: Not reported
Electronic Manifest Broker: Not reported

Receive Date: 19920220
Handler Name: FEDERAL PAPER BOARD CO.,INC.
Federal Waste Generator Description: Large Quantity Generator
State District Owner: Not reported
Large Quantity Handler of Universal Waste: No
Recognized Trader Importer: No
Recognized Trader Exporter: No
Spent Lead Acid Battery Importer: No
Spent Lead Acid Battery Exporter: No
Current Record: No
Non Storage Recycler Activity: Not reported
Electronic Manifest Broker: Not reported

Receive Date: 19940224
Handler Name: FEDERAL PAPER BOARD CO.
Federal Waste Generator Description: Large Quantity Generator
State District Owner: Not reported
Large Quantity Handler of Universal Waste: No
Recognized Trader Importer: No
Recognized Trader Exporter: No
Spent Lead Acid Battery Importer: No
Spent Lead Acid Battery Exporter: No
Current Record: No
Non Storage Recycler Activity: Not reported
Electronic Manifest Broker: Not reported

Receive Date: 19960229
Handler Name: FEDERAL PAPER BOARD CO. INC.
Federal Waste Generator Description: Large Quantity Generator
State District Owner: Not reported
Large Quantity Handler of Universal Waste: No
Recognized Trader Importer: No
Recognized Trader Exporter: No
Spent Lead Acid Battery Importer: No
Spent Lead Acid Battery Exporter: No
Current Record: No
Non Storage Recycler Activity: Not reported
Electronic Manifest Broker: Not reported

Receive Date: 19981113
Handler Name: INTERNATIONAL PAPER
Federal Waste Generator Description: Large Quantity Generator
State District Owner: Not reported
Large Quantity Handler of Universal Waste: No
Recognized Trader Importer: No
Recognized Trader Exporter: No
Spent Lead Acid Battery Importer: No
Spent Lead Acid Battery Exporter: No

Map ID
Direction
Distance
Elevation

MAP FINDINGS

Site

Database(s)

EDR ID Number
EPA ID Number

INTERNATIONAL PAPER (Continued)

1000412510

Current Record:	No
Non Storage Recycler Activity:	Not reported
Electronic Manifest Broker:	Not reported
Receive Date:	20000414
Handler Name:	INTERNATIONAL PAPER - DURHAM FACILITY
Federal Waste Generator Description:	Not a generator, verified
State District Owner:	Not reported
Large Quantity Handler of Universal Waste:	No
Recognized Trader Importer:	No
Recognized Trader Exporter:	No
Spent Lead Acid Battery Importer:	No
Spent Lead Acid Battery Exporter:	No
Current Record:	No
Non Storage Recycler Activity:	Not reported
Electronic Manifest Broker:	Not reported

List of NAICS Codes and Descriptions:

NAICS Code:	322212
NAICS Description:	FOLDING PAPERBOARD BOX MANUFACTURING
NAICS Code:	323111
NAICS Description:	COMMERCIAL GRAVURE PRINTING
NAICS Code:	325412
NAICS Description:	PHARMACEUTICAL PREPARATION MANUFACTURING

Has the Facility Received Notices of Violations:

Found Violation:	No
Agency Which Determined Violation:	Not reported
Violation Short Description:	Not reported
Date Violation was Determined:	Not reported
Actual Return to Compliance Date:	Not reported
Return to Compliance Qualifier:	Not reported
Violation Responsible Agency:	Not reported
Scheduled Compliance Date:	Not reported
Enforcement Identifier:	Not reported
Date of Enforcement Action:	Not reported
Enforcement Responsible Agency:	Not reported
Enforcement Docket Number:	Not reported
Enforcement Attorney:	Not reported
Corrective Action Component:	Not reported
Appeal Initiated Date:	Not reported
Appeal Resolution Date:	Not reported
Disposition Status Date:	Not reported
Disposition Status:	Not reported
Disposition Status Description:	Not reported
Consent/Final Order Sequence Number:	Not reported
Consent/Final Order Respondent Name:	Not reported
Consent/Final Order Lead Agency:	Not reported
Enforcement Type:	Not reported
Enforcement Responsible Person:	Not reported
Enforcement Responsible Sub-Organization:	Not reported
SEP Sequence Number:	Not reported
SEP Expenditure Amount:	Not reported
SEP Scheduled Completion Date:	Not reported

Map ID
 Direction
 Distance
 Elevation

MAP FINDINGS

Site

Database(s)

EDR ID Number
 EPA ID Number

INTERNATIONAL PAPER (Continued)

1000412510

SEP Actual Date: Not reported
 SEP Defaulted Date: Not reported
 SEP Type: Not reported
 SEP Type Description: Not reported
 Proposed Amount: Not reported
 Final Monetary Amount: Not reported
 Paid Amount: Not reported
 Final Count: Not reported
 Final Amount: Not reported

Found Violation: No
 Agency Which Determined Violation: Not reported
 Violation Short Description: Not reported
 Date Violation was Determined: Not reported
 Actual Return to Compliance Date: Not reported
 Return to Compliance Qualifier: Not reported
 Violation Responsible Agency: Not reported
 Scheduled Compliance Date: Not reported
 Enforcement Identifier: Not reported
 Date of Enforcement Action: Not reported
 Enforcement Responsible Agency: Not reported
 Enforcement Docket Number: Not reported
 Enforcement Attorney: Not reported
 Corrective Action Component: Not reported
 Appeal Initiated Date: Not reported
 Appeal Resolution Date: Not reported
 Disposition Status Date: Not reported
 Disposition Status: Not reported
 Disposition Status Description: Not reported
 Consent/Final Order Sequence Number: Not reported
 Consent/Final Order Respondent Name: Not reported
 Consent/Final Order Lead Agency: Not reported
 Enforcement Type: Not reported
 Enforcement Responsible Person: Not reported
 Enforcement Responsible Sub-Organization: Not reported
 SEP Sequence Number: Not reported
 SEP Expenditure Amount: Not reported
 SEP Scheduled Completion Date: Not reported
 SEP Actual Date: Not reported
 SEP Defaulted Date: Not reported
 SEP Type: Not reported
 SEP Type Description: Not reported
 Proposed Amount: Not reported
 Final Monetary Amount: Not reported
 Paid Amount: Not reported
 Final Count: Not reported
 Final Amount: Not reported

Found Violation: Yes
 Agency Which Determined Violation: State
 Violation Short Description: Generators - Records/Reporting
 Date Violation was Determined: 19920415
 Actual Return to Compliance Date: 19920515
 Return to Compliance Qualifier: Observed
 Violation Responsible Agency: State
 Scheduled Compliance Date: 19920515
 Enforcement Identifier: 012

Map ID
Direction
Distance
Elevation

MAP FINDINGS

Site

Database(s)

EDR ID Number
EPA ID Number

INTERNATIONAL PAPER (Continued)

1000412510

Date of Enforcement Action:	19920415
Enforcement Responsible Agency:	State
Enforcement Docket Number:	Not reported
Enforcement Attorney:	Not reported
Corrective Action Component:	No
Appeal Initiated Date:	Not reported
Appeal Resolution Date:	Not reported
Disposition Status Date:	Not reported
Disposition Status:	Not reported
Disposition Status Description:	Not reported
Consent/Final Order Sequence Number:	Not reported
Consent/Final Order Respondent Name:	Not reported
Consent/Final Order Lead Agency:	Not reported
Enforcement Type:	WRITTEN INFORMAL
Enforcement Responsible Person:	NC033
Enforcement Responsible Sub-Organization:	07
SEP Sequence Number:	Not reported
SEP Expenditure Amount:	Not reported
SEP Scheduled Completion Date:	Not reported
SEP Actual Date:	Not reported
SEP Defaulted Date:	Not reported
SEP Type:	Not reported
SEP Type Description:	Not reported
Proposed Amount:	Not reported
Final Monetary Amount:	Not reported
Paid Amount:	Not reported
Final Count:	Not reported
Final Amount:	Not reported
Found Violation:	Yes
Agency Which Determined Violation:	State
Violation Short Description:	Generators - Pre-transport
Date Violation was Determined:	19910523
Actual Return to Compliance Date:	19910523
Return to Compliance Qualifier:	Observed
Violation Responsible Agency:	State
Scheduled Compliance Date:	19910523
Enforcement Identifier:	011
Date of Enforcement Action:	19910523
Enforcement Responsible Agency:	State
Enforcement Docket Number:	Not reported
Enforcement Attorney:	Not reported
Corrective Action Component:	No
Appeal Initiated Date:	Not reported
Appeal Resolution Date:	Not reported
Disposition Status Date:	Not reported
Disposition Status:	Not reported
Disposition Status Description:	Not reported
Consent/Final Order Sequence Number:	Not reported
Consent/Final Order Respondent Name:	Not reported
Consent/Final Order Lead Agency:	Not reported
Enforcement Type:	WRITTEN INFORMAL
Enforcement Responsible Person:	NC033
Enforcement Responsible Sub-Organization:	07
SEP Sequence Number:	Not reported
SEP Expenditure Amount:	Not reported
SEP Scheduled Completion Date:	Not reported

Map ID
Direction
Distance
Elevation

MAP FINDINGS

Site

Database(s)

EDR ID Number
EPA ID Number

INTERNATIONAL PAPER (Continued)

1000412510

SEP Actual Date:	Not reported
SEP Defaulted Date:	Not reported
SEP Type:	Not reported
SEP Type Description:	Not reported
Proposed Amount:	Not reported
Final Monetary Amount:	Not reported
Paid Amount:	Not reported
Final Count:	Not reported
Final Amount:	Not reported
Found Violation:	Yes
Agency Which Determined Violation:	State
Violation Short Description:	Generators - General
Date Violation was Determined:	19880209
Actual Return to Compliance Date:	19880330
Return to Compliance Qualifier:	Observed
Violation Responsible Agency:	State
Scheduled Compliance Date:	19880318
Enforcement Identifier:	002
Date of Enforcement Action:	19880307
Enforcement Responsible Agency:	State
Enforcement Docket Number:	Not reported
Enforcement Attorney:	NCAG
Corrective Action Component:	No
Appeal Initiated Date:	Not reported
Appeal Resolution Date:	Not reported
Disposition Status Date:	Not reported
Disposition Status:	Not reported
Disposition Status Description:	Not reported
Consent/Final Order Sequence Number:	Not reported
Consent/Final Order Respondent Name:	Not reported
Consent/Final Order Lead Agency:	Not reported
Enforcement Type:	WRITTEN INFORMAL
Enforcement Responsible Person:	NC035
Enforcement Responsible Sub-Organization:	07
SEP Sequence Number:	Not reported
SEP Expenditure Amount:	Not reported
SEP Scheduled Completion Date:	Not reported
SEP Actual Date:	Not reported
SEP Defaulted Date:	Not reported
SEP Type:	Not reported
SEP Type Description:	Not reported
Proposed Amount:	Not reported
Final Monetary Amount:	Not reported
Paid Amount:	Not reported
Final Count:	Not reported
Final Amount:	Not reported
Found Violation:	No
Agency Which Determined Violation:	Not reported
Violation Short Description:	Not reported
Date Violation was Determined:	Not reported
Actual Return to Compliance Date:	Not reported
Return to Compliance Qualifier:	Not reported
Violation Responsible Agency:	Not reported
Scheduled Compliance Date:	Not reported
Enforcement Identifier:	Not reported

Map ID
Direction
Distance
Elevation

MAP FINDINGS

Site

Database(s)

EDR ID Number
EPA ID Number

INTERNATIONAL PAPER (Continued)

1000412510

Date of Enforcement Action:	Not reported
Enforcement Responsible Agency:	Not reported
Enforcement Docket Number:	Not reported
Enforcement Attorney:	Not reported
Corrective Action Component:	Not reported
Appeal Initiated Date:	Not reported
Appeal Resolution Date:	Not reported
Disposition Status Date:	Not reported
Disposition Status:	Not reported
Disposition Status Description:	Not reported
Consent/Final Order Sequence Number:	Not reported
Consent/Final Order Respondent Name:	Not reported
Consent/Final Order Lead Agency:	Not reported
Enforcement Type:	Not reported
Enforcement Responsible Person:	Not reported
Enforcement Responsible Sub-Organization:	Not reported
SEP Sequence Number:	Not reported
SEP Expenditure Amount:	Not reported
SEP Scheduled Completion Date:	Not reported
SEP Actual Date:	Not reported
SEP Defaulted Date:	Not reported
SEP Type:	Not reported
SEP Type Description:	Not reported
Proposed Amount:	Not reported
Final Monetary Amount:	Not reported
Paid Amount:	Not reported
Final Count:	Not reported
Final Amount:	Not reported
Found Violation:	Yes
Agency Which Determined Violation:	State
Violation Short Description:	Generators - General
Date Violation was Determined:	19910523
Actual Return to Compliance Date:	19910523
Return to Compliance Qualifier:	Observed
Violation Responsible Agency:	State
Scheduled Compliance Date:	19910523
Enforcement Identifier:	011
Date of Enforcement Action:	19910523
Enforcement Responsible Agency:	State
Enforcement Docket Number:	Not reported
Enforcement Attorney:	Not reported
Corrective Action Component:	No
Appeal Initiated Date:	Not reported
Appeal Resolution Date:	Not reported
Disposition Status Date:	Not reported
Disposition Status:	Not reported
Disposition Status Description:	Not reported
Consent/Final Order Sequence Number:	Not reported
Consent/Final Order Respondent Name:	Not reported
Consent/Final Order Lead Agency:	Not reported
Enforcement Type:	WRITTEN INFORMAL
Enforcement Responsible Person:	NC033
Enforcement Responsible Sub-Organization:	07
SEP Sequence Number:	Not reported
SEP Expenditure Amount:	Not reported
SEP Scheduled Completion Date:	Not reported

Map ID
Direction
Distance
Elevation

MAP FINDINGS

Site

Database(s)

EDR ID Number
EPA ID Number

INTERNATIONAL PAPER (Continued)

1000412510

SEP Actual Date: Not reported
SEP Defaulted Date: Not reported
SEP Type: Not reported
SEP Type Description: Not reported
Proposed Amount: Not reported
Final Monetary Amount: Not reported
Paid Amount: Not reported
Final Count: Not reported
Final Amount: Not reported

Found Violation: No
Agency Which Determined Violation: Not reported
Violation Short Description: Not reported
Date Violation was Determined: Not reported
Actual Return to Compliance Date: Not reported
Return to Compliance Qualifier: Not reported
Violation Responsible Agency: Not reported
Scheduled Compliance Date: Not reported
Enforcement Identifier: Not reported
Date of Enforcement Action: Not reported
Enforcement Responsible Agency: Not reported
Enforcement Docket Number: Not reported
Enforcement Attorney: Not reported
Corrective Action Component: Not reported
Appeal Initiated Date: Not reported
Appeal Resolution Date: Not reported
Disposition Status Date: Not reported
Disposition Status: Not reported
Disposition Status Description: Not reported
Consent/Final Order Sequence Number: Not reported
Consent/Final Order Respondent Name: Not reported
Consent/Final Order Lead Agency: Not reported
Enforcement Type: Not reported
Enforcement Responsible Person: Not reported
Enforcement Responsible Sub-Organization: Not reported
SEP Sequence Number: Not reported
SEP Expenditure Amount: Not reported
SEP Scheduled Completion Date: Not reported
SEP Actual Date: Not reported
SEP Defaulted Date: Not reported
SEP Type: Not reported
SEP Type Description: Not reported
Proposed Amount: Not reported
Final Monetary Amount: Not reported
Paid Amount: Not reported
Final Count: Not reported
Final Amount: Not reported

Found Violation: Yes
Agency Which Determined Violation: EPA
Violation Short Description: Generators - General
Date Violation was Determined: 19950817
Actual Return to Compliance Date: 19950817
Return to Compliance Qualifier: Observed
Violation Responsible Agency: State
Scheduled Compliance Date: Not reported
Enforcement Identifier: Not reported

Map ID
Direction
Distance
Elevation

MAP FINDINGS

Site

Database(s)

EDR ID Number
EPA ID Number

INTERNATIONAL PAPER (Continued)

1000412510

Date of Enforcement Action:	Not reported
Enforcement Responsible Agency:	Not reported
Enforcement Docket Number:	Not reported
Enforcement Attorney:	Not reported
Corrective Action Component:	Not reported
Appeal Initiated Date:	Not reported
Appeal Resolution Date:	Not reported
Disposition Status Date:	Not reported
Disposition Status:	Not reported
Disposition Status Description:	Not reported
Consent/Final Order Sequence Number:	Not reported
Consent/Final Order Respondent Name:	Not reported
Consent/Final Order Lead Agency:	Not reported
Enforcement Type:	Not reported
Enforcement Responsible Person:	Not reported
Enforcement Responsible Sub-Organization:	Not reported
SEP Sequence Number:	Not reported
SEP Expenditure Amount:	Not reported
SEP Scheduled Completion Date:	Not reported
SEP Actual Date:	Not reported
SEP Defaulted Date:	Not reported
SEP Type:	Not reported
SEP Type Description:	Not reported
Proposed Amount:	Not reported
Final Monetary Amount:	Not reported
Paid Amount:	Not reported
Final Count:	Not reported
Final Amount:	Not reported
Found Violation:	Yes
Agency Which Determined Violation:	State
Violation Short Description:	Generators - General
Date Violation was Determined:	19910523
Actual Return to Compliance Date:	19910523
Return to Compliance Qualifier:	Observed
Violation Responsible Agency:	State
Scheduled Compliance Date:	19910523
Enforcement Identifier:	011
Date of Enforcement Action:	19910523
Enforcement Responsible Agency:	State
Enforcement Docket Number:	Not reported
Enforcement Attorney:	Not reported
Corrective Action Component:	No
Appeal Initiated Date:	Not reported
Appeal Resolution Date:	Not reported
Disposition Status Date:	Not reported
Disposition Status:	Not reported
Disposition Status Description:	Not reported
Consent/Final Order Sequence Number:	Not reported
Consent/Final Order Respondent Name:	Not reported
Consent/Final Order Lead Agency:	Not reported
Enforcement Type:	WRITTEN INFORMAL
Enforcement Responsible Person:	NC033
Enforcement Responsible Sub-Organization:	07
SEP Sequence Number:	Not reported
SEP Expenditure Amount:	Not reported
SEP Scheduled Completion Date:	Not reported

Map ID
 Direction
 Distance
 Elevation

MAP FINDINGS

Site

Database(s)

EDR ID Number
 EPA ID Number

INTERNATIONAL PAPER (Continued)

1000412510

SEP Actual Date:	Not reported
SEP Defaulted Date:	Not reported
SEP Type:	Not reported
SEP Type Description:	Not reported
Proposed Amount:	Not reported
Final Monetary Amount:	Not reported
Paid Amount:	Not reported
Final Count:	Not reported
Final Amount:	Not reported
Found Violation:	Yes
Agency Which Determined Violation:	State
Violation Short Description:	Generators - General
Date Violation was Determined:	19950817
Actual Return to Compliance Date:	19950917
Return to Compliance Qualifier:	Observed
Violation Responsible Agency:	State
Scheduled Compliance Date:	19950917
Enforcement Identifier:	018
Date of Enforcement Action:	19950817
Enforcement Responsible Agency:	State
Enforcement Docket Number:	95-613
Enforcement Attorney:	NC
Corrective Action Component:	No
Appeal Initiated Date:	Not reported
Appeal Resolution Date:	Not reported
Disposition Status Date:	Not reported
Disposition Status:	Not reported
Disposition Status Description:	Not reported
Consent/Final Order Sequence Number:	Not reported
Consent/Final Order Respondent Name:	Not reported
Consent/Final Order Lead Agency:	Not reported
Enforcement Type:	WRITTEN INFORMAL
Enforcement Responsible Person:	NC035
Enforcement Responsible Sub-Organization:	07
SEP Sequence Number:	Not reported
SEP Expenditure Amount:	Not reported
SEP Scheduled Completion Date:	Not reported
SEP Actual Date:	Not reported
SEP Defaulted Date:	Not reported
SEP Type:	Not reported
SEP Type Description:	Not reported
Proposed Amount:	Not reported
Final Monetary Amount:	Not reported
Paid Amount:	Not reported
Final Count:	Not reported
Final Amount:	Not reported
Found Violation:	No
Agency Which Determined Violation:	Not reported
Violation Short Description:	Not reported
Date Violation was Determined:	Not reported
Actual Return to Compliance Date:	Not reported
Return to Compliance Qualifier:	Not reported
Violation Responsible Agency:	Not reported
Scheduled Compliance Date:	Not reported
Enforcement Identifier:	Not reported

Map ID
Direction
Distance
Elevation

MAP FINDINGS

Site

Database(s)

EDR ID Number
EPA ID Number

INTERNATIONAL PAPER (Continued)

1000412510

Date of Enforcement Action:	Not reported
Enforcement Responsible Agency:	Not reported
Enforcement Docket Number:	Not reported
Enforcement Attorney:	Not reported
Corrective Action Component:	Not reported
Appeal Initiated Date:	Not reported
Appeal Resolution Date:	Not reported
Disposition Status Date:	Not reported
Disposition Status:	Not reported
Disposition Status Description:	Not reported
Consent/Final Order Sequence Number:	Not reported
Consent/Final Order Respondent Name:	Not reported
Consent/Final Order Lead Agency:	Not reported
Enforcement Type:	Not reported
Enforcement Responsible Person:	Not reported
Enforcement Responsible Sub-Organization:	Not reported
SEP Sequence Number:	Not reported
SEP Expenditure Amount:	Not reported
SEP Scheduled Completion Date:	Not reported
SEP Actual Date:	Not reported
SEP Defaulted Date:	Not reported
SEP Type:	Not reported
SEP Type Description:	Not reported
Proposed Amount:	Not reported
Final Monetary Amount:	Not reported
Paid Amount:	Not reported
Final Count:	Not reported
Final Amount:	Not reported
Found Violation:	No
Agency Which Determined Violation:	Not reported
Violation Short Description:	Not reported
Date Violation was Determined:	Not reported
Actual Return to Compliance Date:	Not reported
Return to Compliance Qualifier:	Not reported
Violation Responsible Agency:	Not reported
Scheduled Compliance Date:	Not reported
Enforcement Identifier:	Not reported
Date of Enforcement Action:	Not reported
Enforcement Responsible Agency:	Not reported
Enforcement Docket Number:	Not reported
Enforcement Attorney:	Not reported
Corrective Action Component:	Not reported
Appeal Initiated Date:	Not reported
Appeal Resolution Date:	Not reported
Disposition Status Date:	Not reported
Disposition Status:	Not reported
Disposition Status Description:	Not reported
Consent/Final Order Sequence Number:	Not reported
Consent/Final Order Respondent Name:	Not reported
Consent/Final Order Lead Agency:	Not reported
Enforcement Type:	Not reported
Enforcement Responsible Person:	Not reported
Enforcement Responsible Sub-Organization:	Not reported
SEP Sequence Number:	Not reported
SEP Expenditure Amount:	Not reported
SEP Scheduled Completion Date:	Not reported

Map ID
Direction
Distance
Elevation

MAP FINDINGS

Site

Database(s)

EDR ID Number
EPA ID Number

INTERNATIONAL PAPER (Continued)

1000412510

SEP Actual Date:	Not reported
SEP Defaulted Date:	Not reported
SEP Type:	Not reported
SEP Type Description:	Not reported
Proposed Amount:	Not reported
Final Monetary Amount:	Not reported
Paid Amount:	Not reported
Final Count:	Not reported
Final Amount:	Not reported
Found Violation:	Yes
Agency Which Determined Violation:	State
Violation Short Description:	Generators - Manifest
Date Violation was Determined:	19910523
Actual Return to Compliance Date:	19910523
Return to Compliance Qualifier:	Observed
Violation Responsible Agency:	State
Scheduled Compliance Date:	19910523
Enforcement Identifier:	011
Date of Enforcement Action:	19910523
Enforcement Responsible Agency:	State
Enforcement Docket Number:	Not reported
Enforcement Attorney:	Not reported
Corrective Action Component:	No
Appeal Initiated Date:	Not reported
Appeal Resolution Date:	Not reported
Disposition Status Date:	Not reported
Disposition Status:	Not reported
Disposition Status Description:	Not reported
Consent/Final Order Sequence Number:	Not reported
Consent/Final Order Respondent Name:	Not reported
Consent/Final Order Lead Agency:	Not reported
Enforcement Type:	WRITTEN INFORMAL
Enforcement Responsible Person:	NC033
Enforcement Responsible Sub-Organization:	07
SEP Sequence Number:	Not reported
SEP Expenditure Amount:	Not reported
SEP Scheduled Completion Date:	Not reported
SEP Actual Date:	Not reported
SEP Defaulted Date:	Not reported
SEP Type:	Not reported
SEP Type Description:	Not reported
Proposed Amount:	Not reported
Final Monetary Amount:	Not reported
Paid Amount:	Not reported
Final Count:	Not reported
Final Amount:	Not reported
Found Violation:	Yes
Agency Which Determined Violation:	State
Violation Short Description:	LDR - General
Date Violation was Determined:	19910523
Actual Return to Compliance Date:	19910523
Return to Compliance Qualifier:	Observed
Violation Responsible Agency:	State
Scheduled Compliance Date:	19910523
Enforcement Identifier:	011

Map ID
Direction
Distance
Elevation

MAP FINDINGS

Site

Database(s)

EDR ID Number
EPA ID Number

INTERNATIONAL PAPER (Continued)

1000412510

Date of Enforcement Action:	19910523
Enforcement Responsible Agency:	State
Enforcement Docket Number:	Not reported
Enforcement Attorney:	Not reported
Corrective Action Component:	No
Appeal Initiated Date:	Not reported
Appeal Resolution Date:	Not reported
Disposition Status Date:	Not reported
Disposition Status:	Not reported
Disposition Status Description:	Not reported
Consent/Final Order Sequence Number:	Not reported
Consent/Final Order Respondent Name:	Not reported
Consent/Final Order Lead Agency:	Not reported
Enforcement Type:	WRITTEN INFORMAL
Enforcement Responsible Person:	NC033
Enforcement Responsible Sub-Organization:	07
SEP Sequence Number:	Not reported
SEP Expenditure Amount:	Not reported
SEP Scheduled Completion Date:	Not reported
SEP Actual Date:	Not reported
SEP Defaulted Date:	Not reported
SEP Type:	Not reported
SEP Type Description:	Not reported
Proposed Amount:	Not reported
Final Monetary Amount:	Not reported
Paid Amount:	Not reported
Final Count:	Not reported
Final Amount:	Not reported
Found Violation:	No
Agency Which Determined Violation:	Not reported
Violation Short Description:	Not reported
Date Violation was Determined:	Not reported
Actual Return to Compliance Date:	Not reported
Return to Compliance Qualifier:	Not reported
Violation Responsible Agency:	Not reported
Scheduled Compliance Date:	Not reported
Enforcement Identifier:	Not reported
Date of Enforcement Action:	Not reported
Enforcement Responsible Agency:	Not reported
Enforcement Docket Number:	Not reported
Enforcement Attorney:	Not reported
Corrective Action Component:	Not reported
Appeal Initiated Date:	Not reported
Appeal Resolution Date:	Not reported
Disposition Status Date:	Not reported
Disposition Status:	Not reported
Disposition Status Description:	Not reported
Consent/Final Order Sequence Number:	Not reported
Consent/Final Order Respondent Name:	Not reported
Consent/Final Order Lead Agency:	Not reported
Enforcement Type:	Not reported
Enforcement Responsible Person:	Not reported
Enforcement Responsible Sub-Organization:	Not reported
SEP Sequence Number:	Not reported
SEP Expenditure Amount:	Not reported
SEP Scheduled Completion Date:	Not reported

Map ID
Direction
Distance
Elevation

MAP FINDINGS

Site

Database(s)

EDR ID Number
EPA ID Number

INTERNATIONAL PAPER (Continued)

1000412510

SEP Actual Date: Not reported
SEP Defaulted Date: Not reported
SEP Type: Not reported
SEP Type Description: Not reported
Proposed Amount: Not reported
Final Monetary Amount: Not reported
Paid Amount: Not reported
Final Count: Not reported
Final Amount: Not reported

Found Violation: No
Agency Which Determined Violation: Not reported
Violation Short Description: Not reported
Date Violation was Determined: Not reported
Actual Return to Compliance Date: Not reported
Return to Compliance Qualifier: Not reported
Violation Responsible Agency: Not reported
Scheduled Compliance Date: Not reported
Enforcement Identifier: Not reported
Date of Enforcement Action: Not reported
Enforcement Responsible Agency: Not reported
Enforcement Docket Number: Not reported
Enforcement Attorney: Not reported
Corrective Action Component: Not reported
Appeal Initiated Date: Not reported
Appeal Resolution Date: Not reported
Disposition Status Date: Not reported
Disposition Status: Not reported
Disposition Status Description: Not reported
Consent/Final Order Sequence Number: Not reported
Consent/Final Order Respondent Name: Not reported
Consent/Final Order Lead Agency: Not reported
Enforcement Type: Not reported
Enforcement Responsible Person: Not reported
Enforcement Responsible Sub-Organization: Not reported
SEP Sequence Number: Not reported
SEP Expenditure Amount: Not reported
SEP Scheduled Completion Date: Not reported
SEP Actual Date: Not reported
SEP Defaulted Date: Not reported
SEP Type: Not reported
SEP Type Description: Not reported
Proposed Amount: Not reported
Final Monetary Amount: Not reported
Paid Amount: Not reported
Final Count: Not reported
Final Amount: Not reported

Found Violation: No
Agency Which Determined Violation: Not reported
Violation Short Description: Not reported
Date Violation was Determined: Not reported
Actual Return to Compliance Date: Not reported
Return to Compliance Qualifier: Not reported
Violation Responsible Agency: Not reported
Scheduled Compliance Date: Not reported
Enforcement Identifier: Not reported

Map ID
Direction
Distance
Elevation

MAP FINDINGS

Site

Database(s)

EDR ID Number
EPA ID Number

INTERNATIONAL PAPER (Continued)

1000412510

Date of Enforcement Action:	Not reported
Enforcement Responsible Agency:	Not reported
Enforcement Docket Number:	Not reported
Enforcement Attorney:	Not reported
Corrective Action Component:	Not reported
Appeal Initiated Date:	Not reported
Appeal Resolution Date:	Not reported
Disposition Status Date:	Not reported
Disposition Status:	Not reported
Disposition Status Description:	Not reported
Consent/Final Order Sequence Number:	Not reported
Consent/Final Order Respondent Name:	Not reported
Consent/Final Order Lead Agency:	Not reported
Enforcement Type:	Not reported
Enforcement Responsible Person:	Not reported
Enforcement Responsible Sub-Organization:	Not reported
SEP Sequence Number:	Not reported
SEP Expenditure Amount:	Not reported
SEP Scheduled Completion Date:	Not reported
SEP Actual Date:	Not reported
SEP Defaulted Date:	Not reported
SEP Type:	Not reported
SEP Type Description:	Not reported
Proposed Amount:	Not reported
Final Monetary Amount:	Not reported
Paid Amount:	Not reported
Final Count:	Not reported
Final Amount:	Not reported
Found Violation:	Yes
Agency Which Determined Violation:	State
Violation Short Description:	LDR - General
Date Violation was Determined:	19910523
Actual Return to Compliance Date:	19910523
Return to Compliance Qualifier:	Observed
Violation Responsible Agency:	State
Scheduled Compliance Date:	19910523
Enforcement Identifier:	011
Date of Enforcement Action:	19910523
Enforcement Responsible Agency:	State
Enforcement Docket Number:	Not reported
Enforcement Attorney:	Not reported
Corrective Action Component:	No
Appeal Initiated Date:	Not reported
Appeal Resolution Date:	Not reported
Disposition Status Date:	Not reported
Disposition Status:	Not reported
Disposition Status Description:	Not reported
Consent/Final Order Sequence Number:	Not reported
Consent/Final Order Respondent Name:	Not reported
Consent/Final Order Lead Agency:	Not reported
Enforcement Type:	WRITTEN INFORMAL
Enforcement Responsible Person:	NC033
Enforcement Responsible Sub-Organization:	07
SEP Sequence Number:	Not reported
SEP Expenditure Amount:	Not reported
SEP Scheduled Completion Date:	Not reported

Map ID
Direction
Distance
Elevation

MAP FINDINGS

Site

Database(s)

EDR ID Number
EPA ID Number

INTERNATIONAL PAPER (Continued)

1000412510

SEP Actual Date: Not reported
SEP Defaulted Date: Not reported
SEP Type: Not reported
SEP Type Description: Not reported
Proposed Amount: Not reported
Final Monetary Amount: Not reported
Paid Amount: Not reported
Final Count: Not reported
Final Amount: Not reported

Found Violation: No
Agency Which Determined Violation: Not reported
Violation Short Description: Not reported
Date Violation was Determined: Not reported
Actual Return to Compliance Date: Not reported
Return to Compliance Qualifier: Not reported
Violation Responsible Agency: Not reported
Scheduled Compliance Date: Not reported
Enforcement Identifier: Not reported
Date of Enforcement Action: Not reported
Enforcement Responsible Agency: Not reported
Enforcement Docket Number: Not reported
Enforcement Attorney: Not reported
Corrective Action Component: Not reported
Appeal Initiated Date: Not reported
Appeal Resolution Date: Not reported
Disposition Status Date: Not reported
Disposition Status: Not reported
Disposition Status Description: Not reported
Consent/Final Order Sequence Number: Not reported
Consent/Final Order Respondent Name: Not reported
Consent/Final Order Lead Agency: Not reported
Enforcement Type: Not reported
Enforcement Responsible Person: Not reported
Enforcement Responsible Sub-Organization: Not reported
SEP Sequence Number: Not reported
SEP Expenditure Amount: Not reported
SEP Scheduled Completion Date: Not reported
SEP Actual Date: Not reported
SEP Defaulted Date: Not reported
SEP Type: Not reported
SEP Type Description: Not reported
Proposed Amount: Not reported
Final Monetary Amount: Not reported
Paid Amount: Not reported
Final Count: Not reported
Final Amount: Not reported

Found Violation: Yes
Agency Which Determined Violation: State
Violation Short Description: Generators - General
Date Violation was Determined: 19950817
Actual Return to Compliance Date: 19950917
Return to Compliance Qualifier: Observed
Violation Responsible Agency: State
Scheduled Compliance Date: 19950917
Enforcement Identifier: 018

Map ID
Direction
Distance
Elevation

MAP FINDINGS

Site

Database(s)

EDR ID Number
EPA ID Number

INTERNATIONAL PAPER (Continued)

1000412510

Date of Enforcement Action:	19950817
Enforcement Responsible Agency:	State
Enforcement Docket Number:	95-613
Enforcement Attorney:	NC
Corrective Action Component:	No
Appeal Initiated Date:	Not reported
Appeal Resolution Date:	Not reported
Disposition Status Date:	Not reported
Disposition Status:	Not reported
Disposition Status Description:	Not reported
Consent/Final Order Sequence Number:	Not reported
Consent/Final Order Respondent Name:	Not reported
Consent/Final Order Lead Agency:	Not reported
Enforcement Type:	WRITTEN INFORMAL
Enforcement Responsible Person:	NC035
Enforcement Responsible Sub-Organization:	07
SEP Sequence Number:	Not reported
SEP Expenditure Amount:	Not reported
SEP Scheduled Completion Date:	Not reported
SEP Actual Date:	Not reported
SEP Defaulted Date:	Not reported
SEP Type:	Not reported
SEP Type Description:	Not reported
Proposed Amount:	Not reported
Final Monetary Amount:	Not reported
Paid Amount:	Not reported
Final Count:	Not reported
Final Amount:	Not reported
Found Violation:	Yes
Agency Which Determined Violation:	State
Violation Short Description:	Generators - Records/Reporting
Date Violation was Determined:	19910523
Actual Return to Compliance Date:	19910523
Return to Compliance Qualifier:	Observed
Violation Responsible Agency:	State
Scheduled Compliance Date:	19910523
Enforcement Identifier:	011
Date of Enforcement Action:	19910523
Enforcement Responsible Agency:	State
Enforcement Docket Number:	Not reported
Enforcement Attorney:	Not reported
Corrective Action Component:	No
Appeal Initiated Date:	Not reported
Appeal Resolution Date:	Not reported
Disposition Status Date:	Not reported
Disposition Status:	Not reported
Disposition Status Description:	Not reported
Consent/Final Order Sequence Number:	Not reported
Consent/Final Order Respondent Name:	Not reported
Consent/Final Order Lead Agency:	Not reported
Enforcement Type:	WRITTEN INFORMAL
Enforcement Responsible Person:	NC033
Enforcement Responsible Sub-Organization:	07
SEP Sequence Number:	Not reported
SEP Expenditure Amount:	Not reported
SEP Scheduled Completion Date:	Not reported

Map ID
Direction
Distance
Elevation

MAP FINDINGS

Site

Database(s)

EDR ID Number
EPA ID Number

INTERNATIONAL PAPER (Continued)

1000412510

SEP Actual Date:	Not reported
SEP Defaulted Date:	Not reported
SEP Type:	Not reported
SEP Type Description:	Not reported
Proposed Amount:	Not reported
Final Monetary Amount:	Not reported
Paid Amount:	Not reported
Final Count:	Not reported
Final Amount:	Not reported
Found Violation:	Yes
Agency Which Determined Violation:	State
Violation Short Description:	Generators - General
Date Violation was Determined:	19940607
Actual Return to Compliance Date:	19940708
Return to Compliance Qualifier:	Observed
Violation Responsible Agency:	State
Scheduled Compliance Date:	19940707
Enforcement Identifier:	017
Date of Enforcement Action:	19940607
Enforcement Responsible Agency:	State
Enforcement Docket Number:	94-228
Enforcement Attorney:	NC
Corrective Action Component:	No
Appeal Initiated Date:	Not reported
Appeal Resolution Date:	Not reported
Disposition Status Date:	Not reported
Disposition Status:	Not reported
Disposition Status Description:	Not reported
Consent/Final Order Sequence Number:	Not reported
Consent/Final Order Respondent Name:	Not reported
Consent/Final Order Lead Agency:	Not reported
Enforcement Type:	WRITTEN INFORMAL
Enforcement Responsible Person:	NC033
Enforcement Responsible Sub-Organization:	07
SEP Sequence Number:	Not reported
SEP Expenditure Amount:	Not reported
SEP Scheduled Completion Date:	Not reported
SEP Actual Date:	Not reported
SEP Defaulted Date:	Not reported
SEP Type:	Not reported
SEP Type Description:	Not reported
Proposed Amount:	Not reported
Final Monetary Amount:	Not reported
Paid Amount:	Not reported
Final Count:	Not reported
Final Amount:	Not reported
Found Violation:	Yes
Agency Which Determined Violation:	State
Violation Short Description:	LDR - General
Date Violation was Determined:	19880209
Actual Return to Compliance Date:	19880330
Return to Compliance Qualifier:	Observed
Violation Responsible Agency:	State
Scheduled Compliance Date:	19880318
Enforcement Identifier:	002

Map ID
Direction
Distance
Elevation

MAP FINDINGS

Site

Database(s)

EDR ID Number
EPA ID Number

INTERNATIONAL PAPER (Continued)

1000412510

Date of Enforcement Action:	19880307
Enforcement Responsible Agency:	State
Enforcement Docket Number:	Not reported
Enforcement Attorney:	NCAG
Corrective Action Component:	No
Appeal Initiated Date:	Not reported
Appeal Resolution Date:	Not reported
Disposition Status Date:	Not reported
Disposition Status:	Not reported
Disposition Status Description:	Not reported
Consent/Final Order Sequence Number:	Not reported
Consent/Final Order Respondent Name:	Not reported
Consent/Final Order Lead Agency:	Not reported
Enforcement Type:	WRITTEN INFORMAL
Enforcement Responsible Person:	NC035
Enforcement Responsible Sub-Organization:	07
SEP Sequence Number:	Not reported
SEP Expenditure Amount:	Not reported
SEP Scheduled Completion Date:	Not reported
SEP Actual Date:	Not reported
SEP Defaulted Date:	Not reported
SEP Type:	Not reported
SEP Type Description:	Not reported
Proposed Amount:	Not reported
Final Monetary Amount:	Not reported
Paid Amount:	Not reported
Final Count:	Not reported
Final Amount:	Not reported
Found Violation:	Yes
Agency Which Determined Violation:	State
Violation Short Description:	Generators - Pre-transport
Date Violation was Determined:	19910523
Actual Return to Compliance Date:	19910523
Return to Compliance Qualifier:	Observed
Violation Responsible Agency:	State
Scheduled Compliance Date:	19910523
Enforcement Identifier:	011
Date of Enforcement Action:	19910523
Enforcement Responsible Agency:	State
Enforcement Docket Number:	Not reported
Enforcement Attorney:	Not reported
Corrective Action Component:	No
Appeal Initiated Date:	Not reported
Appeal Resolution Date:	Not reported
Disposition Status Date:	Not reported
Disposition Status:	Not reported
Disposition Status Description:	Not reported
Consent/Final Order Sequence Number:	Not reported
Consent/Final Order Respondent Name:	Not reported
Consent/Final Order Lead Agency:	Not reported
Enforcement Type:	WRITTEN INFORMAL
Enforcement Responsible Person:	NC033
Enforcement Responsible Sub-Organization:	07
SEP Sequence Number:	Not reported
SEP Expenditure Amount:	Not reported
SEP Scheduled Completion Date:	Not reported

Map ID
 Direction
 Distance
 Elevation

MAP FINDINGS

Site

Database(s)

EDR ID Number
 EPA ID Number

INTERNATIONAL PAPER (Continued)

1000412510

SEP Actual Date: Not reported
 SEP Defaulted Date: Not reported
 SEP Type: Not reported
 SEP Type Description: Not reported
 Proposed Amount: Not reported
 Final Monetary Amount: Not reported
 Paid Amount: Not reported
 Final Count: Not reported
 Final Amount: Not reported

Found Violation: No
 Agency Which Determined Violation: Not reported
 Violation Short Description: Not reported
 Date Violation was Determined: Not reported
 Actual Return to Compliance Date: Not reported
 Return to Compliance Qualifier: Not reported
 Violation Responsible Agency: Not reported
 Scheduled Compliance Date: Not reported
 Enforcement Identifier: Not reported
 Date of Enforcement Action: Not reported
 Enforcement Responsible Agency: Not reported
 Enforcement Docket Number: Not reported
 Enforcement Attorney: Not reported
 Corrective Action Component: Not reported
 Appeal Initiated Date: Not reported
 Appeal Resolution Date: Not reported
 Disposition Status Date: Not reported
 Disposition Status: Not reported
 Disposition Status Description: Not reported
 Consent/Final Order Sequence Number: Not reported
 Consent/Final Order Respondent Name: Not reported
 Consent/Final Order Lead Agency: Not reported
 Enforcement Type: Not reported
 Enforcement Responsible Person: Not reported
 Enforcement Responsible Sub-Organization: Not reported
 SEP Sequence Number: Not reported
 SEP Expenditure Amount: Not reported
 SEP Scheduled Completion Date: Not reported
 SEP Actual Date: Not reported
 SEP Defaulted Date: Not reported
 SEP Type: Not reported
 SEP Type Description: Not reported
 Proposed Amount: Not reported
 Final Monetary Amount: Not reported
 Paid Amount: Not reported
 Final Count: Not reported
 Final Amount: Not reported

Found Violation: Yes
 Agency Which Determined Violation: EPA
 Violation Short Description: Generators - General
 Date Violation was Determined: 19950817
 Actual Return to Compliance Date: 19950817
 Return to Compliance Qualifier: Observed
 Violation Responsible Agency: State
 Scheduled Compliance Date: Not reported
 Enforcement Identifier: Not reported

Map ID
Direction
Distance
Elevation

MAP FINDINGS

Site

Database(s)

EDR ID Number
EPA ID Number

INTERNATIONAL PAPER (Continued)

1000412510

Date of Enforcement Action:	Not reported
Enforcement Responsible Agency:	Not reported
Enforcement Docket Number:	Not reported
Enforcement Attorney:	Not reported
Corrective Action Component:	Not reported
Appeal Initiated Date:	Not reported
Appeal Resolution Date:	Not reported
Disposition Status Date:	Not reported
Disposition Status:	Not reported
Disposition Status Description:	Not reported
Consent/Final Order Sequence Number:	Not reported
Consent/Final Order Respondent Name:	Not reported
Consent/Final Order Lead Agency:	Not reported
Enforcement Type:	Not reported
Enforcement Responsible Person:	Not reported
Enforcement Responsible Sub-Organization:	Not reported
SEP Sequence Number:	Not reported
SEP Expenditure Amount:	Not reported
SEP Scheduled Completion Date:	Not reported
SEP Actual Date:	Not reported
SEP Defaulted Date:	Not reported
SEP Type:	Not reported
SEP Type Description:	Not reported
Proposed Amount:	Not reported
Final Monetary Amount:	Not reported
Paid Amount:	Not reported
Final Count:	Not reported
Final Amount:	Not reported
Found Violation:	No
Agency Which Determined Violation:	Not reported
Violation Short Description:	Not reported
Date Violation was Determined:	Not reported
Actual Return to Compliance Date:	Not reported
Return to Compliance Qualifier:	Not reported
Violation Responsible Agency:	Not reported
Scheduled Compliance Date:	Not reported
Enforcement Identifier:	Not reported
Date of Enforcement Action:	Not reported
Enforcement Responsible Agency:	Not reported
Enforcement Docket Number:	Not reported
Enforcement Attorney:	Not reported
Corrective Action Component:	Not reported
Appeal Initiated Date:	Not reported
Appeal Resolution Date:	Not reported
Disposition Status Date:	Not reported
Disposition Status:	Not reported
Disposition Status Description:	Not reported
Consent/Final Order Sequence Number:	Not reported
Consent/Final Order Respondent Name:	Not reported
Consent/Final Order Lead Agency:	Not reported
Enforcement Type:	Not reported
Enforcement Responsible Person:	Not reported
Enforcement Responsible Sub-Organization:	Not reported
SEP Sequence Number:	Not reported
SEP Expenditure Amount:	Not reported
SEP Scheduled Completion Date:	Not reported

Map ID
Direction
Distance
Elevation

MAP FINDINGS

Site

Database(s)

EDR ID Number
EPA ID Number

INTERNATIONAL PAPER (Continued)

1000412510

SEP Actual Date:	Not reported
SEP Defaulted Date:	Not reported
SEP Type:	Not reported
SEP Type Description:	Not reported
Proposed Amount:	Not reported
Final Monetary Amount:	Not reported
Paid Amount:	Not reported
Final Count:	Not reported
Final Amount:	Not reported
Found Violation:	Yes
Agency Which Determined Violation:	State
Violation Short Description:	Generators - General
Date Violation was Determined:	19850325
Actual Return to Compliance Date:	19850425
Return to Compliance Qualifier:	Observed
Violation Responsible Agency:	State
Scheduled Compliance Date:	Not reported
Enforcement Identifier:	Not reported
Date of Enforcement Action:	Not reported
Enforcement Responsible Agency:	Not reported
Enforcement Docket Number:	Not reported
Enforcement Attorney:	Not reported
Corrective Action Component:	Not reported
Appeal Initiated Date:	Not reported
Appeal Resolution Date:	Not reported
Disposition Status Date:	Not reported
Disposition Status:	Not reported
Disposition Status Description:	Not reported
Consent/Final Order Sequence Number:	Not reported
Consent/Final Order Respondent Name:	Not reported
Consent/Final Order Lead Agency:	Not reported
Enforcement Type:	Not reported
Enforcement Responsible Person:	Not reported
Enforcement Responsible Sub-Organization:	Not reported
SEP Sequence Number:	Not reported
SEP Expenditure Amount:	Not reported
SEP Scheduled Completion Date:	Not reported
SEP Actual Date:	Not reported
SEP Defaulted Date:	Not reported
SEP Type:	Not reported
SEP Type Description:	Not reported
Proposed Amount:	Not reported
Final Monetary Amount:	Not reported
Paid Amount:	Not reported
Final Count:	Not reported
Final Amount:	Not reported
Found Violation:	No
Agency Which Determined Violation:	Not reported
Violation Short Description:	Not reported
Date Violation was Determined:	Not reported
Actual Return to Compliance Date:	Not reported
Return to Compliance Qualifier:	Not reported
Violation Responsible Agency:	Not reported
Scheduled Compliance Date:	Not reported
Enforcement Identifier:	Not reported

Map ID
Direction
Distance
Elevation

MAP FINDINGS

Site

Database(s)

EDR ID Number
EPA ID Number

INTERNATIONAL PAPER (Continued)

1000412510

Date of Enforcement Action:	Not reported
Enforcement Responsible Agency:	Not reported
Enforcement Docket Number:	Not reported
Enforcement Attorney:	Not reported
Corrective Action Component:	Not reported
Appeal Initiated Date:	Not reported
Appeal Resolution Date:	Not reported
Disposition Status Date:	Not reported
Disposition Status:	Not reported
Disposition Status Description:	Not reported
Consent/Final Order Sequence Number:	Not reported
Consent/Final Order Respondent Name:	Not reported
Consent/Final Order Lead Agency:	Not reported
Enforcement Type:	Not reported
Enforcement Responsible Person:	Not reported
Enforcement Responsible Sub-Organization:	Not reported
SEP Sequence Number:	Not reported
SEP Expenditure Amount:	Not reported
SEP Scheduled Completion Date:	Not reported
SEP Actual Date:	Not reported
SEP Defaulted Date:	Not reported
SEP Type:	Not reported
SEP Type Description:	Not reported
Proposed Amount:	Not reported
Final Monetary Amount:	Not reported
Paid Amount:	Not reported
Final Count:	Not reported
Final Amount:	Not reported
Found Violation:	No
Agency Which Determined Violation:	Not reported
Violation Short Description:	Not reported
Date Violation was Determined:	Not reported
Actual Return to Compliance Date:	Not reported
Return to Compliance Qualifier:	Not reported
Violation Responsible Agency:	Not reported
Scheduled Compliance Date:	Not reported
Enforcement Identifier:	Not reported
Date of Enforcement Action:	Not reported
Enforcement Responsible Agency:	Not reported
Enforcement Docket Number:	Not reported
Enforcement Attorney:	Not reported
Corrective Action Component:	Not reported
Appeal Initiated Date:	Not reported
Appeal Resolution Date:	Not reported
Disposition Status Date:	Not reported
Disposition Status:	Not reported
Disposition Status Description:	Not reported
Consent/Final Order Sequence Number:	Not reported
Consent/Final Order Respondent Name:	Not reported
Consent/Final Order Lead Agency:	Not reported
Enforcement Type:	Not reported
Enforcement Responsible Person:	Not reported
Enforcement Responsible Sub-Organization:	Not reported
SEP Sequence Number:	Not reported
SEP Expenditure Amount:	Not reported
SEP Scheduled Completion Date:	Not reported

Map ID
Direction
Distance
Elevation

MAP FINDINGS

Site

Database(s)

EDR ID Number
EPA ID Number

INTERNATIONAL PAPER (Continued)

1000412510

SEP Actual Date:	Not reported
SEP Defaulted Date:	Not reported
SEP Type:	Not reported
SEP Type Description:	Not reported
Proposed Amount:	Not reported
Final Monetary Amount:	Not reported
Paid Amount:	Not reported
Final Count:	Not reported
Final Amount:	Not reported
Found Violation:	Yes
Agency Which Determined Violation:	State
Violation Short Description:	Generators - Records/Reporting
Date Violation was Determined:	19910523
Actual Return to Compliance Date:	19910523
Return to Compliance Qualifier:	Observed
Violation Responsible Agency:	State
Scheduled Compliance Date:	19910523
Enforcement Identifier:	011
Date of Enforcement Action:	19910523
Enforcement Responsible Agency:	State
Enforcement Docket Number:	Not reported
Enforcement Attorney:	Not reported
Corrective Action Component:	No
Appeal Initiated Date:	Not reported
Appeal Resolution Date:	Not reported
Disposition Status Date:	Not reported
Disposition Status:	Not reported
Disposition Status Description:	Not reported
Consent/Final Order Sequence Number:	Not reported
Consent/Final Order Respondent Name:	Not reported
Consent/Final Order Lead Agency:	Not reported
Enforcement Type:	WRITTEN INFORMAL
Enforcement Responsible Person:	NC033
Enforcement Responsible Sub-Organization:	07
SEP Sequence Number:	Not reported
SEP Expenditure Amount:	Not reported
SEP Scheduled Completion Date:	Not reported
SEP Actual Date:	Not reported
SEP Defaulted Date:	Not reported
SEP Type:	Not reported
SEP Type Description:	Not reported
Proposed Amount:	Not reported
Final Monetary Amount:	Not reported
Paid Amount:	Not reported
Final Count:	Not reported
Final Amount:	Not reported
Found Violation:	Yes
Agency Which Determined Violation:	State
Violation Short Description:	Generators - General
Date Violation was Determined:	19930526
Actual Return to Compliance Date:	19930702
Return to Compliance Qualifier:	Observed
Violation Responsible Agency:	State
Scheduled Compliance Date:	19930626
Enforcement Identifier:	014

Map ID
Direction
Distance
Elevation

MAP FINDINGS

Site

Database(s)

EDR ID Number
EPA ID Number

INTERNATIONAL PAPER (Continued)

1000412510

Date of Enforcement Action:	19930810
Enforcement Responsible Agency:	State
Enforcement Docket Number:	Not reported
Enforcement Attorney:	NC020
Corrective Action Component:	No
Appeal Initiated Date:	Not reported
Appeal Resolution Date:	Not reported
Disposition Status Date:	Not reported
Disposition Status:	Not reported
Disposition Status Description:	Not reported
Consent/Final Order Sequence Number:	Not reported
Consent/Final Order Respondent Name:	Not reported
Consent/Final Order Lead Agency:	Not reported
Enforcement Type:	INITIAL 3008(A) COMPLIANCE
Enforcement Responsible Person:	NC033
Enforcement Responsible Sub-Organization:	07
SEP Sequence Number:	Not reported
SEP Expenditure Amount:	Not reported
SEP Scheduled Completion Date:	Not reported
SEP Actual Date:	Not reported
SEP Defaulted Date:	Not reported
SEP Type:	Not reported
SEP Type Description:	Not reported
Proposed Amount:	6250
Final Monetary Amount:	6250
Paid Amount:	6250
Final Count:	1
Final Amount:	6250
Found Violation:	No
Agency Which Determined Violation:	Not reported
Violation Short Description:	Not reported
Date Violation was Determined:	Not reported
Actual Return to Compliance Date:	Not reported
Return to Compliance Qualifier:	Not reported
Violation Responsible Agency:	Not reported
Scheduled Compliance Date:	Not reported
Enforcement Identifier:	Not reported
Date of Enforcement Action:	Not reported
Enforcement Responsible Agency:	Not reported
Enforcement Docket Number:	Not reported
Enforcement Attorney:	Not reported
Corrective Action Component:	Not reported
Appeal Initiated Date:	Not reported
Appeal Resolution Date:	Not reported
Disposition Status Date:	Not reported
Disposition Status:	Not reported
Disposition Status Description:	Not reported
Consent/Final Order Sequence Number:	Not reported
Consent/Final Order Respondent Name:	Not reported
Consent/Final Order Lead Agency:	Not reported
Enforcement Type:	Not reported
Enforcement Responsible Person:	Not reported
Enforcement Responsible Sub-Organization:	Not reported
SEP Sequence Number:	Not reported
SEP Expenditure Amount:	Not reported
SEP Scheduled Completion Date:	Not reported

Map ID
Direction
Distance
Elevation

MAP FINDINGS

Site

Database(s)

EDR ID Number
EPA ID Number

INTERNATIONAL PAPER (Continued)

1000412510

SEP Actual Date: Not reported
SEP Defaulted Date: Not reported
SEP Type: Not reported
SEP Type Description: Not reported
Proposed Amount: Not reported
Final Monetary Amount: Not reported
Paid Amount: Not reported
Final Count: Not reported
Final Amount: Not reported

Found Violation: No
Agency Which Determined Violation: Not reported
Violation Short Description: Not reported
Date Violation was Determined: Not reported
Actual Return to Compliance Date: Not reported
Return to Compliance Qualifier: Not reported
Violation Responsible Agency: Not reported
Scheduled Compliance Date: Not reported
Enforcement Identifier: Not reported
Date of Enforcement Action: Not reported
Enforcement Responsible Agency: Not reported
Enforcement Docket Number: Not reported
Enforcement Attorney: Not reported
Corrective Action Component: Not reported
Appeal Initiated Date: Not reported
Appeal Resolution Date: Not reported
Disposition Status Date: Not reported
Disposition Status: Not reported
Disposition Status Description: Not reported
Consent/Final Order Sequence Number: Not reported
Consent/Final Order Respondent Name: Not reported
Consent/Final Order Lead Agency: Not reported
Enforcement Type: Not reported
Enforcement Responsible Person: Not reported
Enforcement Responsible Sub-Organization: Not reported
SEP Sequence Number: Not reported
SEP Expenditure Amount: Not reported
SEP Scheduled Completion Date: Not reported
SEP Actual Date: Not reported
SEP Defaulted Date: Not reported
SEP Type: Not reported
SEP Type Description: Not reported
Proposed Amount: Not reported
Final Monetary Amount: Not reported
Paid Amount: Not reported
Final Count: Not reported
Final Amount: Not reported

Found Violation: No
Agency Which Determined Violation: Not reported
Violation Short Description: Not reported
Date Violation was Determined: Not reported
Actual Return to Compliance Date: Not reported
Return to Compliance Qualifier: Not reported
Violation Responsible Agency: Not reported
Scheduled Compliance Date: Not reported
Enforcement Identifier: Not reported

Map ID
Direction
Distance
Elevation

MAP FINDINGS

Site

Database(s)

EDR ID Number
EPA ID Number

INTERNATIONAL PAPER (Continued)

1000412510

Date of Enforcement Action:	Not reported
Enforcement Responsible Agency:	Not reported
Enforcement Docket Number:	Not reported
Enforcement Attorney:	Not reported
Corrective Action Component:	Not reported
Appeal Initiated Date:	Not reported
Appeal Resolution Date:	Not reported
Disposition Status Date:	Not reported
Disposition Status:	Not reported
Disposition Status Description:	Not reported
Consent/Final Order Sequence Number:	Not reported
Consent/Final Order Respondent Name:	Not reported
Consent/Final Order Lead Agency:	Not reported
Enforcement Type:	Not reported
Enforcement Responsible Person:	Not reported
Enforcement Responsible Sub-Organization:	Not reported
SEP Sequence Number:	Not reported
SEP Expenditure Amount:	Not reported
SEP Scheduled Completion Date:	Not reported
SEP Actual Date:	Not reported
SEP Defaulted Date:	Not reported
SEP Type:	Not reported
SEP Type Description:	Not reported
Proposed Amount:	Not reported
Final Monetary Amount:	Not reported
Paid Amount:	Not reported
Final Count:	Not reported
Final Amount:	Not reported
Found Violation:	Yes
Agency Which Determined Violation:	State
Violation Short Description:	Generators - Manifest
Date Violation was Determined:	19910523
Actual Return to Compliance Date:	19910523
Return to Compliance Qualifier:	Observed
Violation Responsible Agency:	State
Scheduled Compliance Date:	19910523
Enforcement Identifier:	011
Date of Enforcement Action:	19910523
Enforcement Responsible Agency:	State
Enforcement Docket Number:	Not reported
Enforcement Attorney:	Not reported
Corrective Action Component:	No
Appeal Initiated Date:	Not reported
Appeal Resolution Date:	Not reported
Disposition Status Date:	Not reported
Disposition Status:	Not reported
Disposition Status Description:	Not reported
Consent/Final Order Sequence Number:	Not reported
Consent/Final Order Respondent Name:	Not reported
Consent/Final Order Lead Agency:	Not reported
Enforcement Type:	WRITTEN INFORMAL
Enforcement Responsible Person:	NC033
Enforcement Responsible Sub-Organization:	07
SEP Sequence Number:	Not reported
SEP Expenditure Amount:	Not reported
SEP Scheduled Completion Date:	Not reported

Map ID
Direction
Distance
Elevation

MAP FINDINGS

Site

Database(s)

EDR ID Number
EPA ID Number

INTERNATIONAL PAPER (Continued)

1000412510

SEP Actual Date:	Not reported
SEP Defaulted Date:	Not reported
SEP Type:	Not reported
SEP Type Description:	Not reported
Proposed Amount:	Not reported
Final Monetary Amount:	Not reported
Paid Amount:	Not reported
Final Count:	Not reported
Final Amount:	Not reported
Found Violation:	Yes
Agency Which Determined Violation:	State
Violation Short Description:	Generators - General
Date Violation was Determined:	19940607
Actual Return to Compliance Date:	19940708
Return to Compliance Qualifier:	Observed
Violation Responsible Agency:	State
Scheduled Compliance Date:	19940707
Enforcement Identifier:	017
Date of Enforcement Action:	19940607
Enforcement Responsible Agency:	State
Enforcement Docket Number:	94-228
Enforcement Attorney:	NC
Corrective Action Component:	No
Appeal Initiated Date:	Not reported
Appeal Resolution Date:	Not reported
Disposition Status Date:	Not reported
Disposition Status:	Not reported
Disposition Status Description:	Not reported
Consent/Final Order Sequence Number:	Not reported
Consent/Final Order Respondent Name:	Not reported
Consent/Final Order Lead Agency:	Not reported
Enforcement Type:	WRITTEN INFORMAL
Enforcement Responsible Person:	NC033
Enforcement Responsible Sub-Organization:	07
SEP Sequence Number:	Not reported
SEP Expenditure Amount:	Not reported
SEP Scheduled Completion Date:	Not reported
SEP Actual Date:	Not reported
SEP Defaulted Date:	Not reported
SEP Type:	Not reported
SEP Type Description:	Not reported
Proposed Amount:	Not reported
Final Monetary Amount:	Not reported
Paid Amount:	Not reported
Final Count:	Not reported
Final Amount:	Not reported
Found Violation:	Yes
Agency Which Determined Violation:	State
Violation Short Description:	Generators - Records/Reporting
Date Violation was Determined:	19930526
Actual Return to Compliance Date:	19930702
Return to Compliance Qualifier:	Observed
Violation Responsible Agency:	State
Scheduled Compliance Date:	19930626
Enforcement Identifier:	014

Map ID
Direction
Distance
Elevation

MAP FINDINGS

Site

Database(s)

EDR ID Number
EPA ID Number

INTERNATIONAL PAPER (Continued)

1000412510

Date of Enforcement Action:	19930810
Enforcement Responsible Agency:	State
Enforcement Docket Number:	Not reported
Enforcement Attorney:	NC020
Corrective Action Component:	No
Appeal Initiated Date:	Not reported
Appeal Resolution Date:	Not reported
Disposition Status Date:	Not reported
Disposition Status:	Not reported
Disposition Status Description:	Not reported
Consent/Final Order Sequence Number:	Not reported
Consent/Final Order Respondent Name:	Not reported
Consent/Final Order Lead Agency:	Not reported
Enforcement Type:	INITIAL 3008(A) COMPLIANCE
Enforcement Responsible Person:	NC033
Enforcement Responsible Sub-Organization:	07
SEP Sequence Number:	Not reported
SEP Expenditure Amount:	Not reported
SEP Scheduled Completion Date:	Not reported
SEP Actual Date:	Not reported
SEP Defaulted Date:	Not reported
SEP Type:	Not reported
SEP Type Description:	Not reported
Proposed Amount:	6250
Final Monetary Amount:	6250
Paid Amount:	6250
Final Count:	1
Final Amount:	6250
Found Violation:	No
Agency Which Determined Violation:	Not reported
Violation Short Description:	Not reported
Date Violation was Determined:	Not reported
Actual Return to Compliance Date:	Not reported
Return to Compliance Qualifier:	Not reported
Violation Responsible Agency:	Not reported
Scheduled Compliance Date:	Not reported
Enforcement Identifier:	Not reported
Date of Enforcement Action:	Not reported
Enforcement Responsible Agency:	Not reported
Enforcement Docket Number:	Not reported
Enforcement Attorney:	Not reported
Corrective Action Component:	Not reported
Appeal Initiated Date:	Not reported
Appeal Resolution Date:	Not reported
Disposition Status Date:	Not reported
Disposition Status:	Not reported
Disposition Status Description:	Not reported
Consent/Final Order Sequence Number:	Not reported
Consent/Final Order Respondent Name:	Not reported
Consent/Final Order Lead Agency:	Not reported
Enforcement Type:	Not reported
Enforcement Responsible Person:	Not reported
Enforcement Responsible Sub-Organization:	Not reported
SEP Sequence Number:	Not reported
SEP Expenditure Amount:	Not reported
SEP Scheduled Completion Date:	Not reported

Map ID
Direction
Distance
Elevation

MAP FINDINGS

Site

Database(s)

EDR ID Number
EPA ID Number

INTERNATIONAL PAPER (Continued)

1000412510

SEP Actual Date:	Not reported
SEP Defaulted Date:	Not reported
SEP Type:	Not reported
SEP Type Description:	Not reported
Proposed Amount:	Not reported
Final Monetary Amount:	Not reported
Paid Amount:	Not reported
Final Count:	Not reported
Final Amount:	Not reported
Found Violation:	Yes
Agency Which Determined Violation:	State
Violation Short Description:	Generators - General
Date Violation was Determined:	19930526
Actual Return to Compliance Date:	19930702
Return to Compliance Qualifier:	Observed
Violation Responsible Agency:	State
Scheduled Compliance Date:	Not reported
Enforcement Identifier:	014
Date of Enforcement Action:	19930526
Enforcement Responsible Agency:	State
Enforcement Docket Number:	Not reported
Enforcement Attorney:	NC
Corrective Action Component:	No
Appeal Initiated Date:	Not reported
Appeal Resolution Date:	Not reported
Disposition Status Date:	Not reported
Disposition Status:	Not reported
Disposition Status Description:	Not reported
Consent/Final Order Sequence Number:	Not reported
Consent/Final Order Respondent Name:	Not reported
Consent/Final Order Lead Agency:	Not reported
Enforcement Type:	WRITTEN INFORMAL
Enforcement Responsible Person:	NC033
Enforcement Responsible Sub-Organization:	07
SEP Sequence Number:	Not reported
SEP Expenditure Amount:	Not reported
SEP Scheduled Completion Date:	Not reported
SEP Actual Date:	Not reported
SEP Defaulted Date:	Not reported
SEP Type:	Not reported
SEP Type Description:	Not reported
Proposed Amount:	Not reported
Final Monetary Amount:	Not reported
Paid Amount:	Not reported
Final Count:	Not reported
Final Amount:	Not reported
Found Violation:	Yes
Agency Which Determined Violation:	State
Violation Short Description:	Generators - General
Date Violation was Determined:	19900423
Actual Return to Compliance Date:	19900618
Return to Compliance Qualifier:	Observed
Violation Responsible Agency:	State
Scheduled Compliance Date:	19900608
Enforcement Identifier:	003

Map ID
Direction
Distance
Elevation

MAP FINDINGS

Site

Database(s)

EDR ID Number
EPA ID Number

INTERNATIONAL PAPER (Continued)

1000412510

Date of Enforcement Action: 19900511
Enforcement Responsible Agency: State
Enforcement Docket Number: Not reported
Enforcement Attorney: NCAG
Corrective Action Component: No
Appeal Initiated Date: Not reported
Appeal Resolution Date: Not reported
Disposition Status Date: Not reported
Disposition Status: Not reported
Disposition Status Description: Not reported
Consent/Final Order Sequence Number: Not reported
Consent/Final Order Respondent Name: Not reported
Consent/Final Order Lead Agency: Not reported
Enforcement Type: WRITTEN INFORMAL
Enforcement Responsible Person: NC035
Enforcement Responsible Sub-Organization: 07
SEP Sequence Number: Not reported
SEP Expenditure Amount: Not reported
SEP Scheduled Completion Date: Not reported
SEP Actual Date: Not reported
SEP Defaulted Date: Not reported
SEP Type: Not reported
SEP Type Description: Not reported
Proposed Amount: Not reported
Final Monetary Amount: Not reported
Paid Amount: Not reported
Final Count: Not reported
Final Amount: Not reported

Evaluation Action Summary:

Evaluation Date: 19890201
Evaluation Responsible Agency: State
Found Violation: No
Evaluation Type Description: COMPLIANCE EVALUATION INSPECTION ON-SITE
Evaluation Responsible Person Identifier: NC007
Evaluation Responsible Sub-Organization: 07
Actual Return to Compliance Date: Not reported
Scheduled Compliance Date: Not reported
Date of Request: Not reported
Date Response Received: Not reported
Request Agency: Not reported
Former Citation: Not reported

Evaluation Date: 19940519
Evaluation Responsible Agency: State
Found Violation: No
Evaluation Type Description: FOCUSED COMPLIANCE INSPECTION
Evaluation Responsible Person Identifier: NC033
Evaluation Responsible Sub-Organization: 07
Actual Return to Compliance Date: Not reported
Scheduled Compliance Date: Not reported
Date of Request: Not reported
Date Response Received: Not reported
Request Agency: Not reported
Former Citation: Not reported

Evaluation Date: 19920515

Map ID
Direction
Distance
Elevation

MAP FINDINGS

Site

Database(s)

EDR ID Number
EPA ID Number

INTERNATIONAL PAPER (Continued)

1000412510

Evaluation Responsible Agency:	State
Found Violation:	Yes
Evaluation Type Description:	COMPLIANCE SCHEDULE EVALUATION
Evaluation Responsible Person Identifier:	NC033
Evaluation Responsible Sub-Organization:	07
Actual Return to Compliance Date:	19920515
Scheduled Compliance Date:	19920515
Date of Request:	Not reported
Date Response Received:	Not reported
Request Agency:	Not reported
Former Citation:	Not reported
Evaluation Date:	19910703
Evaluation Responsible Agency:	State
Found Violation:	Yes
Evaluation Type Description:	COMPLIANCE SCHEDULE EVALUATION
Evaluation Responsible Person Identifier:	NC033
Evaluation Responsible Sub-Organization:	07
Actual Return to Compliance Date:	19910523
Scheduled Compliance Date:	19910523
Date of Request:	Not reported
Date Response Received:	Not reported
Request Agency:	Not reported
Former Citation:	Not reported
Evaluation Date:	19880209
Evaluation Responsible Agency:	State
Found Violation:	Yes
Evaluation Type Description:	COMPLIANCE EVALUATION INSPECTION ON-SITE
Evaluation Responsible Person Identifier:	NC007
Evaluation Responsible Sub-Organization:	07
Actual Return to Compliance Date:	19880330
Scheduled Compliance Date:	19880318
Date of Request:	Not reported
Date Response Received:	Not reported
Request Agency:	Not reported
Former Citation:	Not reported
Evaluation Date:	19880330
Evaluation Responsible Agency:	State
Found Violation:	No
Evaluation Type Description:	COMPLIANCE SCHEDULE EVALUATION
Evaluation Responsible Person Identifier:	NC033
Evaluation Responsible Sub-Organization:	07
Actual Return to Compliance Date:	Not reported
Scheduled Compliance Date:	Not reported
Date of Request:	Not reported
Date Response Received:	Not reported
Request Agency:	Not reported
Former Citation:	Not reported
Evaluation Date:	19910703
Evaluation Responsible Agency:	State
Found Violation:	Yes
Evaluation Type Description:	COMPLIANCE SCHEDULE EVALUATION
Evaluation Responsible Person Identifier:	NC033
Evaluation Responsible Sub-Organization:	07

Map ID
Direction
Distance
Elevation

MAP FINDINGS

Site

Database(s)

EDR ID Number
EPA ID Number

INTERNATIONAL PAPER (Continued)

1000412510

Actual Return to Compliance Date:	19910523
Scheduled Compliance Date:	19910523
Date of Request:	Not reported
Date Response Received:	Not reported
Request Agency:	Not reported
Former Citation:	Not reported
Evaluation Date:	19930917
Evaluation Responsible Agency:	State
Found Violation:	No
Evaluation Type Description:	COMPLIANCE SCHEDULE EVALUATION
Evaluation Responsible Person Identifier:	NC033
Evaluation Responsible Sub-Organization:	07
Actual Return to Compliance Date:	Not reported
Scheduled Compliance Date:	Not reported
Date of Request:	Not reported
Date Response Received:	Not reported
Request Agency:	Not reported
Former Citation:	Not reported
Evaluation Date:	19950817
Evaluation Responsible Agency:	EPA
Found Violation:	Yes
Evaluation Type Description:	COMPLIANCE EVALUATION INSPECTION ON-SITE
Evaluation Responsible Person Identifier:	ATORG
Evaluation Responsible Sub-Organization:	RC
Actual Return to Compliance Date:	19950817
Scheduled Compliance Date:	Not reported
Date of Request:	Not reported
Date Response Received:	Not reported
Request Agency:	Not reported
Former Citation:	Not reported
Evaluation Date:	19910523
Evaluation Responsible Agency:	State
Found Violation:	Yes
Evaluation Type Description:	COMPLIANCE EVALUATION INSPECTION ON-SITE
Evaluation Responsible Person Identifier:	NC033
Evaluation Responsible Sub-Organization:	07
Actual Return to Compliance Date:	19910523
Scheduled Compliance Date:	19910523
Date of Request:	Not reported
Date Response Received:	Not reported
Request Agency:	Not reported
Former Citation:	Not reported
Evaluation Date:	19950817
Evaluation Responsible Agency:	State
Found Violation:	Yes
Evaluation Type Description:	COMPLIANCE EVALUATION INSPECTION ON-SITE
Evaluation Responsible Person Identifier:	NC035
Evaluation Responsible Sub-Organization:	07
Actual Return to Compliance Date:	19950917
Scheduled Compliance Date:	19950917
Date of Request:	Not reported
Date Response Received:	Not reported
Request Agency:	Not reported

Map ID
Direction
Distance
Elevation

MAP FINDINGS

Site

Database(s)

EDR ID Number
EPA ID Number

INTERNATIONAL PAPER (Continued)

1000412510

Former Citation:	Not reported
Evaluation Date:	19920214
Evaluation Responsible Agency:	State
Found Violation:	No
Evaluation Type Description:	FOCUSED COMPLIANCE INSPECTION
Evaluation Responsible Person Identifier:	NC033
Evaluation Responsible Sub-Organization:	07
Actual Return to Compliance Date:	Not reported
Scheduled Compliance Date:	Not reported
Date of Request:	Not reported
Date Response Received:	Not reported
Request Agency:	Not reported
Former Citation:	Not reported
Evaluation Date:	19930212
Evaluation Responsible Agency:	State
Found Violation:	No
Evaluation Type Description:	FOCUSED COMPLIANCE INSPECTION
Evaluation Responsible Person Identifier:	NC033
Evaluation Responsible Sub-Organization:	07
Actual Return to Compliance Date:	Not reported
Scheduled Compliance Date:	Not reported
Date of Request:	Not reported
Date Response Received:	Not reported
Request Agency:	Not reported
Former Citation:	Not reported
Evaluation Date:	19910523
Evaluation Responsible Agency:	State
Found Violation:	Yes
Evaluation Type Description:	COMPLIANCE EVALUATION INSPECTION ON-SITE
Evaluation Responsible Person Identifier:	NC033
Evaluation Responsible Sub-Organization:	07
Actual Return to Compliance Date:	19910523
Scheduled Compliance Date:	19910523
Date of Request:	Not reported
Date Response Received:	Not reported
Request Agency:	Not reported
Former Citation:	Not reported
Evaluation Date:	19910703
Evaluation Responsible Agency:	State
Found Violation:	Yes
Evaluation Type Description:	COMPLIANCE SCHEDULE EVALUATION
Evaluation Responsible Person Identifier:	NC033
Evaluation Responsible Sub-Organization:	07
Actual Return to Compliance Date:	19910523
Scheduled Compliance Date:	19910523
Date of Request:	Not reported
Date Response Received:	Not reported
Request Agency:	Not reported
Former Citation:	Not reported
Evaluation Date:	19940107
Evaluation Responsible Agency:	State
Found Violation:	No

Map ID
Direction
Distance
Elevation

MAP FINDINGS

Site

Database(s)

EDR ID Number
EPA ID Number

INTERNATIONAL PAPER (Continued)

1000412510

Evaluation Type Description:	FOCUSED COMPLIANCE INSPECTION
Evaluation Responsible Person Identifier:	NC033
Evaluation Responsible Sub-Organization:	07
Actual Return to Compliance Date:	Not reported
Scheduled Compliance Date:	Not reported
Date of Request:	Not reported
Date Response Received:	Not reported
Request Agency:	Not reported
Former Citation:	Not reported
Evaluation Date:	19900618
Evaluation Responsible Agency:	State
Found Violation:	No
Evaluation Type Description:	COMPLIANCE SCHEDULE EVALUATION
Evaluation Responsible Person Identifier:	NC033
Evaluation Responsible Sub-Organization:	07
Actual Return to Compliance Date:	Not reported
Scheduled Compliance Date:	Not reported
Date of Request:	Not reported
Date Response Received:	Not reported
Request Agency:	Not reported
Former Citation:	Not reported
Evaluation Date:	19980210
Evaluation Responsible Agency:	State
Found Violation:	No
Evaluation Type Description:	COMPLIANCE ASSISTANCE VISIT
Evaluation Responsible Person Identifier:	NC035
Evaluation Responsible Sub-Organization:	07
Actual Return to Compliance Date:	Not reported
Scheduled Compliance Date:	Not reported
Date of Request:	Not reported
Date Response Received:	Not reported
Request Agency:	Not reported
Former Citation:	Not reported
Evaluation Date:	19910523
Evaluation Responsible Agency:	State
Found Violation:	Yes
Evaluation Type Description:	COMPLIANCE EVALUATION INSPECTION ON-SITE
Evaluation Responsible Person Identifier:	NC033
Evaluation Responsible Sub-Organization:	07
Actual Return to Compliance Date:	19910523
Scheduled Compliance Date:	19910523
Date of Request:	Not reported
Date Response Received:	Not reported
Request Agency:	Not reported
Former Citation:	Not reported
Evaluation Date:	19910416
Evaluation Responsible Agency:	State
Found Violation:	No
Evaluation Type Description:	FOCUSED COMPLIANCE INSPECTION
Evaluation Responsible Person Identifier:	NC033
Evaluation Responsible Sub-Organization:	07
Actual Return to Compliance Date:	Not reported
Scheduled Compliance Date:	Not reported

Map ID
Direction
Distance
Elevation

MAP FINDINGS

Site

Database(s)

EDR ID Number
EPA ID Number

INTERNATIONAL PAPER (Continued)

1000412510

Date of Request:	Not reported
Date Response Received:	Not reported
Request Agency:	Not reported
Former Citation:	Not reported
Evaluation Date:	19950920
Evaluation Responsible Agency:	State
Found Violation:	Yes
Evaluation Type Description:	COMPLIANCE SCHEDULE EVALUATION
Evaluation Responsible Person Identifier:	NC035
Evaluation Responsible Sub-Organization:	07
Actual Return to Compliance Date:	19950917
Scheduled Compliance Date:	19950917
Date of Request:	Not reported
Date Response Received:	Not reported
Request Agency:	Not reported
Former Citation:	Not reported
Evaluation Date:	19910523
Evaluation Responsible Agency:	State
Found Violation:	Yes
Evaluation Type Description:	COMPLIANCE EVALUATION INSPECTION ON-SITE
Evaluation Responsible Person Identifier:	NC033
Evaluation Responsible Sub-Organization:	07
Actual Return to Compliance Date:	19910523
Scheduled Compliance Date:	19910523
Date of Request:	Not reported
Date Response Received:	Not reported
Request Agency:	Not reported
Former Citation:	Not reported
Evaluation Date:	19940708
Evaluation Responsible Agency:	State
Found Violation:	Yes
Evaluation Type Description:	COMPLIANCE SCHEDULE EVALUATION
Evaluation Responsible Person Identifier:	NC033
Evaluation Responsible Sub-Organization:	07
Actual Return to Compliance Date:	19940708
Scheduled Compliance Date:	19940707
Date of Request:	Not reported
Date Response Received:	Not reported
Request Agency:	Not reported
Former Citation:	Not reported
Evaluation Date:	19880209
Evaluation Responsible Agency:	State
Found Violation:	Yes
Evaluation Type Description:	COMPLIANCE EVALUATION INSPECTION ON-SITE
Evaluation Responsible Person Identifier:	NC007
Evaluation Responsible Sub-Organization:	07
Actual Return to Compliance Date:	19880330
Scheduled Compliance Date:	19880318
Date of Request:	Not reported
Date Response Received:	Not reported
Request Agency:	Not reported
Former Citation:	Not reported

Map ID
Direction
Distance
Elevation

MAP FINDINGS

Site

Database(s)

EDR ID Number
EPA ID Number

INTERNATIONAL PAPER (Continued)

1000412510

Evaluation Date: 19910523
Evaluation Responsible Agency: State
Found Violation: Yes
Evaluation Type Description: COMPLIANCE EVALUATION INSPECTION ON-SITE
Evaluation Responsible Person Identifier: NC033
Evaluation Responsible Sub-Organization: 07
Actual Return to Compliance Date: 19910523
Scheduled Compliance Date: 19910523
Date of Request: Not reported
Date Response Received: Not reported
Request Agency: Not reported
Former Citation: Not reported

Evaluation Date: 19970110
Evaluation Responsible Agency: State
Found Violation: No
Evaluation Type Description: COMPLIANCE EVALUATION INSPECTION ON-SITE
Evaluation Responsible Person Identifier: NC035
Evaluation Responsible Sub-Organization: 07
Actual Return to Compliance Date: Not reported
Scheduled Compliance Date: Not reported
Date of Request: Not reported
Date Response Received: Not reported
Request Agency: Not reported
Former Citation: Not reported

Evaluation Date: 19950817
Evaluation Responsible Agency: EPA
Found Violation: Yes
Evaluation Type Description: COMPLIANCE EVALUATION INSPECTION ON-SITE
Evaluation Responsible Person Identifier: ATORG
Evaluation Responsible Sub-Organization: RC
Actual Return to Compliance Date: 19950817
Scheduled Compliance Date: Not reported
Date of Request: Not reported
Date Response Received: Not reported
Request Agency: Not reported
Former Citation: Not reported

Evaluation Date: 19930920
Evaluation Responsible Agency: State
Found Violation: No
Evaluation Type Description: FOCUSED COMPLIANCE INSPECTION
Evaluation Responsible Person Identifier: NC033
Evaluation Responsible Sub-Organization: 07
Actual Return to Compliance Date: Not reported
Scheduled Compliance Date: Not reported
Date of Request: Not reported
Date Response Received: Not reported
Request Agency: Not reported
Former Citation: Not reported

Evaluation Date: 19850325
Evaluation Responsible Agency: State
Found Violation: Yes
Evaluation Type Description: COMPLIANCE EVALUATION INSPECTION ON-SITE
Evaluation Responsible Person Identifier: NC007

Map ID
Direction
Distance
Elevation

MAP FINDINGS

Site

Database(s)

EDR ID Number
EPA ID Number

INTERNATIONAL PAPER (Continued)

1000412510

Evaluation Responsible Sub-Organization:	07
Actual Return to Compliance Date:	19850425
Scheduled Compliance Date:	Not reported
Date of Request:	Not reported
Date Response Received:	Not reported
Request Agency:	Not reported
Former Citation:	Not reported
Evaluation Date:	19010702
Evaluation Responsible Agency:	State
Found Violation:	No
Evaluation Type Description:	COMPLIANCE SCHEDULE EVALUATION
Evaluation Responsible Person Identifier:	NC033
Evaluation Responsible Sub-Organization:	07
Actual Return to Compliance Date:	Not reported
Scheduled Compliance Date:	Not reported
Date of Request:	Not reported
Date Response Received:	Not reported
Request Agency:	Not reported
Former Citation:	Not reported
Evaluation Date:	19870225
Evaluation Responsible Agency:	State
Found Violation:	No
Evaluation Type Description:	COMPLIANCE EVALUATION INSPECTION ON-SITE
Evaluation Responsible Person Identifier:	NC033
Evaluation Responsible Sub-Organization:	07
Actual Return to Compliance Date:	Not reported
Scheduled Compliance Date:	Not reported
Date of Request:	Not reported
Date Response Received:	Not reported
Request Agency:	Not reported
Former Citation:	Not reported
Evaluation Date:	19910703
Evaluation Responsible Agency:	State
Found Violation:	Yes
Evaluation Type Description:	COMPLIANCE SCHEDULE EVALUATION
Evaluation Responsible Person Identifier:	NC033
Evaluation Responsible Sub-Organization:	07
Actual Return to Compliance Date:	19910523
Scheduled Compliance Date:	19910523
Date of Request:	Not reported
Date Response Received:	Not reported
Request Agency:	Not reported
Former Citation:	Not reported
Evaluation Date:	19930526
Evaluation Responsible Agency:	State
Found Violation:	Yes
Evaluation Type Description:	COMPLIANCE EVALUATION INSPECTION ON-SITE
Evaluation Responsible Person Identifier:	NC033
Evaluation Responsible Sub-Organization:	07
Actual Return to Compliance Date:	19930702
Scheduled Compliance Date:	19930626
Date of Request:	Not reported
Date Response Received:	Not reported

Map ID
Direction
Distance
Elevation

MAP FINDINGS

Site

Database(s)

EDR ID Number
EPA ID Number

INTERNATIONAL PAPER (Continued)

1000412510

Request Agency:	Not reported
Former Citation:	Not reported
Evaluation Date:	19920415
Evaluation Responsible Agency:	State
Found Violation:	No
Evaluation Type Description:	COMPLIANCE EVALUATION INSPECTION ON-SITE
Evaluation Responsible Person Identifier:	NC033
Evaluation Responsible Sub-Organization:	07
Actual Return to Compliance Date:	Not reported
Scheduled Compliance Date:	Not reported
Date of Request:	Not reported
Date Response Received:	Not reported
Request Agency:	Not reported
Former Citation:	Not reported
Evaluation Date:	19850425
Evaluation Responsible Agency:	State
Found Violation:	No
Evaluation Type Description:	COMPLIANCE SCHEDULE EVALUATION
Evaluation Responsible Person Identifier:	NC007
Evaluation Responsible Sub-Organization:	07
Actual Return to Compliance Date:	Not reported
Scheduled Compliance Date:	Not reported
Date of Request:	Not reported
Date Response Received:	Not reported
Request Agency:	Not reported
Former Citation:	Not reported
Evaluation Date:	19930910
Evaluation Responsible Agency:	State
Found Violation:	No
Evaluation Type Description:	FOLLOW-UP INSPECTION
Evaluation Responsible Person Identifier:	NC002
Evaluation Responsible Sub-Organization:	02
Actual Return to Compliance Date:	Not reported
Scheduled Compliance Date:	Not reported
Date of Request:	Not reported
Date Response Received:	Not reported
Request Agency:	Not reported
Former Citation:	Not reported
Evaluation Date:	19910703
Evaluation Responsible Agency:	State
Found Violation:	Yes
Evaluation Type Description:	COMPLIANCE SCHEDULE EVALUATION
Evaluation Responsible Person Identifier:	NC033
Evaluation Responsible Sub-Organization:	07
Actual Return to Compliance Date:	19910523
Scheduled Compliance Date:	19910523
Date of Request:	Not reported
Date Response Received:	Not reported
Request Agency:	Not reported
Former Citation:	Not reported
Evaluation Date:	19940607
Evaluation Responsible Agency:	State

Map ID
Direction
Distance
Elevation

MAP FINDINGS

Site

Database(s)

EDR ID Number
EPA ID Number

INTERNATIONAL PAPER (Continued)

1000412510

Found Violation:	Yes
Evaluation Type Description:	COMPLIANCE EVALUATION INSPECTION ON-SITE
Evaluation Responsible Person Identifier:	NC033
Evaluation Responsible Sub-Organization:	07
Actual Return to Compliance Date:	19940708
Scheduled Compliance Date:	19940707
Date of Request:	Not reported
Date Response Received:	Not reported
Request Agency:	Not reported
Former Citation:	Not reported
Evaluation Date:	19930526
Evaluation Responsible Agency:	State
Found Violation:	Yes
Evaluation Type Description:	COMPLIANCE EVALUATION INSPECTION ON-SITE
Evaluation Responsible Person Identifier:	NC033
Evaluation Responsible Sub-Organization:	07
Actual Return to Compliance Date:	19930702
Scheduled Compliance Date:	19930626
Date of Request:	Not reported
Date Response Received:	Not reported
Request Agency:	Not reported
Former Citation:	Not reported
Evaluation Date:	19840111
Evaluation Responsible Agency:	State
Found Violation:	No
Evaluation Type Description:	COMPLIANCE EVALUATION INSPECTION ON-SITE
Evaluation Responsible Person Identifier:	NC007
Evaluation Responsible Sub-Organization:	07
Actual Return to Compliance Date:	Not reported
Scheduled Compliance Date:	Not reported
Date of Request:	Not reported
Date Response Received:	Not reported
Request Agency:	Not reported
Former Citation:	Not reported
Evaluation Date:	19930526
Evaluation Responsible Agency:	State
Found Violation:	Yes
Evaluation Type Description:	COMPLIANCE EVALUATION INSPECTION ON-SITE
Evaluation Responsible Person Identifier:	NC033
Evaluation Responsible Sub-Organization:	07
Actual Return to Compliance Date:	19930702
Scheduled Compliance Date:	Not reported
Date of Request:	Not reported
Date Response Received:	Not reported
Request Agency:	Not reported
Former Citation:	Not reported
Evaluation Date:	19900423
Evaluation Responsible Agency:	State
Found Violation:	Yes
Evaluation Type Description:	COMPLIANCE EVALUATION INSPECTION ON-SITE
Evaluation Responsible Person Identifier:	NC007
Evaluation Responsible Sub-Organization:	07
Actual Return to Compliance Date:	19900618

Map ID
Direction
Distance
Elevation

MAP FINDINGS

Site

Database(s)

EDR ID Number
EPA ID Number

INTERNATIONAL PAPER (Continued)

1000412510

Scheduled Compliance Date: 19900608
Date of Request: Not reported
Date Response Received: Not reported
Request Agency: Not reported
Former Citation: Not reported

R71
SSW
1/4-1/2
0.422 mi.
2228 ft.

**INTERNATIONAL PAPER
923 FRANKLIN STREET
DURHAM, NC**

Site 3 of 3 in cluster R

**IMD 1006486793
N/A**

**Relative:
Higher
Actual:
354 ft.**

IMD:
Facility ID: 85132
Name: INTERNATIONAL PAPER
Address: 923 FRANKLIN STREET
City,State,Zip: DURHAM, NC
Date Occurred: 12/19/2000
Submit Date: 12/19/2000
Incident Desc: NO FURTHER ACTION LETTER ISSUED WITH PERPETUAL LAND USE RESTRICTIONS AND DEED RECORDATION FILED WITH DURHAM COUNTY. SEC. ROSS SIGNED PERPETUAL LAND USE RESTRICT
Operator: SCHUMER, ROGER
UST ID: Not reported
Incident ID: Not reported
Initials of UST Regional Contact: Not reported
Regional Office: Not reported
Responsible Party/Company Name: Not reported
Ownership: 5
Responsible Party Contact Name: Not reported
Operation: 8
Responsible Party Mailing Address: Not reported
Responsible Party City,State,Zip: Not reported
Ownership: Federal
Operation Type: Not reported
Responsible Party County: Not reported
Source: Spill-surface
Type: METALS
Location: Not reported
Petroleum Type: Not reported
Date Incident Reported: Not reported
Whether Tank is Commercial or Non Commercial: Not reported
Site Priority: Not reported
Whether Tank is Regulated: Not reported
Priority Update: Not reported
Notice of Regulatory Requirement: Not reported
Wells Affected: No

Map ID
Direction
Distance
Elevation

MAP FINDINGS

Site

Database(s)

EDR ID Number
EPA ID Number

INTERNATIONAL PAPER (Continued)

1006486793

Notice of Violation:	Not reported
Phase 1 or Phase 2:	Not reported
Num Affected:	0
Site Priority:	Not reported
Location:	Not reported
Current Risk Condition:	Not reported
Sampled By:	Not reported
Samples Include:	Not reported
Initial reported risk of incident (never changes):	Not reported
7.5 Min Quad:	Not reported
5 Min Quad:	Not reported
Intermediate Condition Present:	Not reported
Latitude:	Not reported
Longitude:	Not reported
Use of Land, Industrial:	Not reported
Corrective Action Plan Selected - up to 5:	Not reported
RBCA:	Not reported
Date Close Review Requested From RP or Owner:	Not reported
Date Case Closed:	Not reported
Extent of Contamination:	Not reported
Number of Supply Wells Located on Property:	Not reported
MTBE in Well Y/N/U Yes, No or Unknown:	Not reported
Facility Phone Number:	Not reported
MTBE in Groundwater Y/N/U Yes, No or Unknown:	Not reported
Date Land Use Restriction Filed:	Not reported
Date Cleanup Initiated:	Not reported
Record Status:	Not reported
RBCA GW Codes:	Not reported
RBCA GW:	Not reported
Pollutant Type Present:	Not reported
Reference Number for Media Disk for Archived Record:	Not reported
RP Owner?:	Not reported
RP Operator?:	Not reported
RP Landowner?:	Not reported
Comments:	Not reported
GW Contam:	No Groundwater Contamination detected
Soil Contam:	Not reported
Contact Phone:	Not reported
Owner Company:	INTERNATIONAL PAPER
Operator Address:	6400 POPLAR COURT
Operator City,State,Zip:	MEMPHIS
Operator County:	Not reported
Material:	Not reported
Qty Lost 1:	Not reported
Qty Recovered 1:	Not reported
Setting:	Not reported
Risk Site:	Not reported
Priority Code:	E
Dem Contact:	ER
Wells Contam:	Not reported
Latitude Number:	Not reported
Longitude Number:	Not reported
Latitude Decimal:	Not reported
Longitude Decimal:	Not reported
GPS:	GPS
Agency:	DWQ

Map ID
Direction
Distance
Elevation

MAP FINDINGS

Site

Database(s) EDR ID Number
EPA ID Number

S72 COLVARD OUTDOOR EQUIPMENT CO.
NE 802 EAST GEER STREET
1/4-1/2 DURHAM, NC 27704
0.432 mi.
2279 ft. Site 1 of 3 in cluster S

LUST U003136069
UST N/A
IMD

Relative:
Higher
Actual:
340 ft.

LUST:
Name: COLVARD OUTDOOR EQUIPMENT
Address: 802 EAST GEER STREET
City,State,Zip: DURHAM, NC 27701-
Facility ID: 00-0-000-015376
UST Number: RA-1263
Incident Number: 8198
Source Type: 3
Date Reported: 01/10/1991
Closure Request: Not reported
Close Out: 06/05/2003
Level Of Soil Cleanup Achieved: S3
Of Supply Wells: 0
Commercial/NonCommercial UST Site: C
Risk Classification: L
Risk Class Based On Review: L
Corrective Action Plan Type: Not reported
NOV Issue Date: Not reported
Site Priority: 30E
Phase Of LSA Req: Not reported
Site Risk Reason: Not reported
Land Use: RES
MTBE: 0
MTBE1: N
Flag: 0
Flag1: 0
LUR Filed: Not reported
GPS Confirmed: 90
Current Status: A
RBCA GW: G1
PETOPT: 4
RPL: False
CD Num: 224
Reel Num: 75
RPOW: False
RPOP: False
Error Flag: 0
Error Code: N
Valid: False
Testlat: Not reported
Regional Officer Project Mgr: MRP
Company: Not reported
Telephone: 919/220-8118
5 Min Quad: Not reported

LUST:
ERR Type: Not reported
UST Number: RA-1263
Facility Id: 8198
Date Occurred: 1996-04-25 00:00:00
Date Reported: 1992-06-16 00:00:00
Owner/Operator: JAY COLVARD
Ownership: 4
Operation Type: 6

Map ID
Direction
Distance
Elevation

MAP FINDINGS

Site

Database(s)

EDR ID Number
EPA ID Number

COLVARD OUTDOOR EQUIPMENT CO. (Continued)

U003136069

Type: 4
Location: 1
Priority Update: 1997-06-09 00:00:00
Wells Affected Y/N: Not reported
Samples Include: 0
7#5 Minute Quad: Not reported
5 Minute Quad: Not reported
Pirf/Min Soil: Not reported
Release Code: Not reported
Source Code: Min_Soil
Err Type: Not reported
Cause: Not reported
Source: Not reported
UST Number: Not reported

LUST:

Incident Number: 8198
Last Modified: 6/5/2003
Incident Phase: CO
NOV Issued: Not reported
NORR Issued: Not reported
45 Day Report: Not reported
Public Meeting Held: Not reported
SOC Signed: Not reported
Reclassification Report: Not reported
RS Designation: Not reported
Closure Request Date: Not reported
Close-out Report: Not reported

UST:

Name: COLVARD OUTDOOR EQUIPMENT CO.
Address: 802 EAST GEER STREET
City,State,Zip: DURHAM, NC 27704
Facility Id: 00-0-0000015376
Contact: COLVARD OUTDOOR EQUIPMENT CO.
Contact Address1: 802 EAST GEER STREET
Contact Address2: Not reported
Contact City/State/Zip: DURHAM, NC 27704
FIPS County Desc: Durham
Latitude: 36.00327
Longitude: -78.8792

[Click here to access the North Carolina DEQ records for this facility:](#)

Tank Id: 1
Tank Status: Removed
Installed Date: 04/07/1975
Perm Close Date: 03/01/1987
Product Name: Gasoline, Gas Mix
Tank Capacity: 1000
Root Tank Id: Not reported
Main Tank: No
Compartment Tank: No
Manifold Tank: Not reported

Map ID
Direction
Distance
Elevation

MAP FINDINGS

Site

Database(s)

EDR ID Number
EPA ID Number

COLVARD OUTDOOR EQUIPMENT CO. (Continued)

U003136069

Commercial: Yes
Regulated: Yes
Other CP Tank: Not reported
Overfill Protection Name: Unknown
Spill Protection Name: Unknown
Leak Detection Name: Not reported
Decode for TCONS_KEY: Not reported
Decode for PCONS_KEY: Single Wall Steel
Decode for PSYS_KEY: Unknown

Tank Id: 2
Tank Status: Removed
Installed Date: 04/12/1952
Perm Close Date: 12/01/1969
Product Name: Fuel Oil
Tank Capacity: 1000
Root Tank Id: Not reported
Main Tank: No
Compartment Tank: No
Manifold Tank: Not reported
Commercial: No
Regulated: No
Other CP Tank: Not reported
Overfill Protection Name: Unknown
Spill Protection Name: Unknown
Leak Detection Name: Not reported
Decode for TCONS_KEY: Not reported
Decode for PCONS_KEY: Unknown
Decode for PSYS_KEY: Unknown

IMD:

Facility ID: 8198
Name: COLVARD OUTDOOR EQUIPMENT
Address: 802 EAST GEER STREET
City,State,Zip: DURHAM, NC
Date Occurred: 1/10/1991
Submit Date: 6/16/1992
Incident Desc: CONTAMINATION FOUND AFTER HEATING TANK REMOVED
Operator: J. F. COLVARD, JR.
UST ID: Not reported
Incident ID: Not reported
Initials of UST Regional Contact: Not reported
Regional Office: Not reported
Responsible Party/Company Name: Not reported
Ownership: 4
Responsible Party Contact Name: Not reported
Operation: 6
Responsible Party Mailing Address: Not reported
Responsible Party City,State,Zip: Not reported
Ownership: Private
Operation Type: Commercial
Responsible Party County: Not reported
Source: Leak-underground
Type: GASOLINE/DIESEL
Location: 1
Petroleum Type: Not reported

Map ID
Direction
Distance
Elevation

MAP FINDINGS

Site

Database(s)

EDR ID Number
EPA ID Number

COLVARD OUTDOOR EQUIPMENT CO. (Continued)

U003136069

Date Incident Reported:	Not reported
Whether Tank is Commercial or Non Commercial:	Not reported
Site Priority:	30E
Whether Tank is Regulated:	Not reported
Priority Update:	6/9/1997
Notice of Regulatory Requirement:	Not reported
Wells Affected:	Not reported
Notice of Violation:	Not reported
Phase 1 or Phase 2:	Not reported
Num Affected:	0
Site Priority:	Not reported
Location:	Facility
Current Risk Condition:	Not reported
Sampled By:	Not reported
Samples Include:	Not reported
Initial reported risk of incident (never changes):	Not reported
7.5 Min Quad:	Not reported
5 Min Quad:	Not reported
Intermediate Condition Present:	Not reported
Latitude:	36.00277777
Longitude:	-78.87944444
Use of Land, Industrial:	Not reported
Corrective Action Plan Selected - up to 5:	Not reported
RBCA:	Not reported
Date Close Review Requested From RP or Owner:	Not reported
Date Case Closed:	Not reported
Extent of Contamination:	Not reported
Number of Supply Wells Located on Property:	Not reported
MTBE in Well Y/N/U Yes, No or Unknown:	Not reported
Facility Phone Number:	Not reported
MTBE in Groundwater Y/N/U Yes, No or Unknown:	Not reported
Date Land Use Restriction Filed:	Not reported
Date Cleanup Initiated:	Not reported
Record Status:	Not reported
RBCA GW Codes:	Not reported
RBCA GW:	Not reported
Pollutant Type Present:	Not reported
Reference Number for Media Disk for Archived Record:	Not reported
RP Owner?:	Not reported
RP Operator?:	Not reported
RP Landowner?:	Not reported
Comments:	Not reported
GW Contam:	Yes, Groundwater Contamination has been detected
Soil Contam:	No
Contact Phone:	919/220-8118
Owner Company:	Not reported
Operator Address:	2111 WOODVIEW DR.
Operator City,State,Zip:	DURHAM, NC 27704-
Operator County:	Not reported
Material:	HEATING OIL
Qty Lost 1:	Not reported
Qty Recovered 1:	Not reported
Setting:	3
Risk Site:	L
Priority Code:	E
Dem Contact:	MRP
Wells Contam:	Not reported

Map ID
Direction
Distance
Elevation

MAP FINDINGS

Site

Database(s)

EDR ID Number
EPA ID Number

COLVARD OUTDOOR EQUIPMENT CO. (Continued)

U003136069

Latitude Number: 360010
Longitude Number: 785246
Latitude Decimal: 36.0027777777778
Longitude Decimal: 78.8794444444444
GPS: 6
Agency: DWM

Status:

Facility ID: 8198
Last Modified: 2003-06-05 00:00:00
Incident Phase: CO
NOV Issued: Not reported
NORR Issued: Not reported
45 Day Report: Not reported
Public Meeting Held: Not reported
Corrective Action Planned: Not reported
SOC Sighned: Not reported
Reclassification Report: Not reported
RS Designation: Not reported
Closure Request Date: Not reported
Close-out Report: Not reported

S73
NE
1/4-1/2
0.432 mi.
2279 ft.

COLVARD OUTDOOR EQUIPMENT PROPERTY
802 E GEER STREET
DURHAM, NC

LUST TRUST **S105521134**
N/A

Site 2 of 3 in cluster S

Relative:
Higher
Actual:
340 ft.

LUST TRUST:
Name: COLVARD OUTDOOR EQUIPMENT PROPERTY
Address: 802 E GEER STREET
City,State,Zip: DURHAM, NC
Facility ID: Not reported
Site ID: 8198
Site Note: Note: No costs associated with surface spills eligible. See Letter of Eligibility.
Site Eligible?: True
Commercial Find: 100% Non-Commercial
Priority Rank: Not reported
Deductable Amount: 0
3rd Party Deductable Amt: 0
Sum 3rd Party Amt Applied: 0

74
South
1/4-1/2
0.438 mi.
2314 ft.

BARNES AVENUE (509)
509 BARNES AVENUE
DURHAM, NC 27701

LAST **S106022508**
IMD **N/A**

Relative:
Higher
Actual:
350 ft.

LAST:
Name: BARNES AVENUE (509)
Address: 509 BARNES AVENUE
City,State,Zip: DURHAM, NC 27701
Facility ID: Not reported
UST Number: RA-92032
Incident Number: 86685

Map ID
Direction
Distance
Elevation

MAP FINDINGS

Site

Database(s)

EDR ID Number
EPA ID Number

BARNES AVENUE (509) (Continued)

S106022508

Contamination Type: SL
Source Type: 19
Product Type: P
Date Reported: 08/01/2003
Date Occur: 04/01/2003
Cleanup: 04/01/2003
Closure Request: Not reported
Close Out: Not reported
Level Of Soil Cleanup Achieved: Not reported
Tank Regulated Status: R
Of Supply Wells: 0
Commercial/NonCommercial UST Site: C
Risk Classification: Not reported
Risk Class Based On Review: U
Corrective Action Plan Type: Not reported
NOV Issue Date: Not reported
NORR Issue Date: Not reported
Site Priority: Not reported
Phase Of LSA Req: Not reported
Site Risk Reason: Not reported
Land Use: Not reported
MTBE: No
MTBE1: Unknown
Flag: No
Flag1: No
LUR Filed: Not reported
Release Detection: 0
Current Status: C
RBCA GW: Not reported
PETOPT: 5
RPL: False
CD Num: 0
Reel Num: 0
RPOW: False
RPOP: False
Error Flag: 0
Error Code: N
Valid: False
Lat/Long: Not reported
Lat/Long Decimal: 35.98946 -78.88314
Testlat: Not reported
Regional Officer Project Mgr: JFM
Region: RAL
Company: City of Durham
Contact Person: Stacy poston
Telephone: 9195604570
RP Address: 401 East Lakewood Avenue
RP City,St,Zip: Durham, NC 27701
RP County: Not reported
Comments: Soil Excavation Report. Confirmation soil samples < 260 mg/kg OG.
01/22/2008, JFM/// Surface spill. 01/22/2008, JFM/// NFA?
5 Min Quad: Not reported
PIRF:
Facility Id: 86685
Date Occurred: 4/1/2003
Date Reported: 5/5/2004
Description Of Incident: Surface spill. 01/22/2008, JFM///

Map ID
Direction
Distance
Elevation

MAP FINDINGS

Site

Database(s)

EDR ID Number
EPA ID Number

BARNES AVENUE (509) (Continued)

S106022508

Owner/Operator: Not reported
Ownership: 1
Operation Type: 3
Type: 5
Location: 1
Site Priority: Not reported
Priority Update: Not reported
Wells Affected Y/N: N
Wells Affected Number: Not reported
Samples Taken By: Y
Samples Include: Not reported
7#5 Min Quad: Not reported
5 Min Quad: Not reported
Pirf/Min Soil: Not reported
Release Code: 3
Cause: Not reported
Source: Not reported
Source Type: D

Last Modified: Not reported
Incident Phase: Not reported
NOV Issued: Not reported
NORR Issued: Not reported
45 Day Report: Not reported
Public Meeting Held: Not reported
Corrective Action Planned: Not reported
SOC Signed: Not reported
Reclassification Report: Not reported
RS Designation: Not reported
Closure Request Date: Not reported
Close-out Report: Not reported

IMD:

Facility ID: 86685
Name: BARNES AVENUE (509)
Address: 509 BARNES AVENUE
City,State,Zip: DURHAM, NC
Date Occurred: 4/1/2003
Submit Date: 6/4/2004
Incident Desc: CONTAMINATION DUE TO AUTO REPAIR ACTIVITIES.
Operator: ,
UST ID: Not reported
Incident ID: Not reported
Initials of UST Regional Contact: Not reported
Regional Office: Not reported
Responsible Party/Company Name: Not reported
Ownership: 3
Responsible Party Contact Name: Not reported
Operation: 5
Responsible Party Mailing Address: Not reported
Responsible Party City,State,Zip: Not reported
Ownership: Unknown
Operation Type: Industrial
Responsible Party County: Not reported
Source: Nonpoint source
Type: OTHER PETROLEUM PROD.
Location: Not reported

Map ID
Direction
Distance
Elevation

MAP FINDINGS

Site

Database(s)

EDR ID Number
EPA ID Number

BARNES AVENUE (509) (Continued)

S106022508

Petroleum Type:	Not reported
Date Incident Reported:	Not reported
Whether Tank is Commercial or Non Commercial:	Not reported
Site Priority:	30
Whether Tank is Regulated:	Not reported
Priority Update:	Not reported
Notice of Regulatory Requirement:	Not reported
Wells Affected:	No
Notice of Violation:	Not reported
Phase 1 or Phase 2:	Not reported
Num Affected:	0
Site Priority:	Not reported
Location:	Not reported
Current Risk Condition:	Not reported
Sampled By:	Not reported
Samples Include:	Not reported
Initial reported risk of incident (never changes):	Not reported
7.5 Min Quad:	Not reported
5 Min Quad:	Not reported
Intermediate Condition Present:	Not reported
Latitude:	35.989821
Longitude:	-78.898611
Use of Land, Industrial:	Not reported
Corrective Action Plan Selected - up to 5:	Not reported
RBCA:	Not reported
Date Close Review Requested From RP or Owner:	Not reported
Date Case Closed:	Not reported
Extent of Contamination:	Not reported
Number of Supply Wells Located on Property:	Not reported
MTBE in Well Y/N/U Yes, No or Unknown:	Not reported
Facility Phone Number:	Not reported
MTBE in Groundwater Y/N/U Yes, No or Unknown:	Not reported
Date Land Use Restriction Filed:	Not reported
Date Cleanup Initiated:	Not reported
Record Status:	Not reported
RBCA GW Codes:	Not reported
RBCA GW:	Not reported
Pollutant Type Present:	Not reported
Reference Number for Media Disk for Archived Record:	Not reported
RP Owner?:	Not reported
RP Operator?:	Not reported
RP Landowner?:	Not reported
Comments:	Not reported
GW Contam:	Groundwater Contamination status unknown
Soil Contam:	Not reported
Contact Phone:	919-560-4570
Owner Company:	CITY OF DURHAM
Operator Address:	401 EAST LAKEWOODAVENUE
Operator City,State,Zip:	DURAHM, NC 919-560-4570
Operator County:	Not reported
Material:	Not reported
Qty Lost 1:	Not reported
Qty Recovered 1:	Not reported
Setting:	Not reported
Risk Site:	Not reported
Priority Code:	E
Dem Contact:	ERIC RICE

Map ID
 Direction
 Distance
 Elevation

MAP FINDINGS

Site

Database(s)

EDR ID Number
 EPA ID Number

BARNES AVENUE (509) (Continued)

S106022508

Wells Contam:	Not reported
Latitude Number:	Not reported
Longitude Number:	Not reported
Latitude Decimal:	Not reported
Longitude Decimal:	Not reported
GPS:	GPS
Agency:	DWQ

75
East
1/4-1/2
0.452 mi.
2385 ft.

SLABODNICK PROPERTY
1103 ALMA STREET
DURHAM, NC 27703

LUST S118473941
N/A

Relative:
Higher
Actual:
376 ft.

LUST:

Name:	SLABODNICK PROPERTY
Address:	1103 ALMA STREET
City,State,Zip:	DURHAM, NC 27703
Facility ID:	Not reported
UST Number:	RA-7777
Incident Number:	39875
Source Type:	3
Date Reported:	12/10/2015
Closure Request:	Not reported
Close Out:	Not reported
Level Of Soil Cleanup Achieved:	Not reported
# Of Supply Wells:	0
Commercial/NonCommercial UST Site:	N
Risk Classification:	L
Risk Class Based On Review:	L
Corrective Action Plan Type:	Not reported
NOV Issue Date:	Not reported
Site Priority:	Not reported
Phase Of LSA Req:	Not reported
Site Risk Reason:	Not reported
Land Use:	Not reported
MTBE:	0
MTBE1:	U
Flag:	0
Flag1:	0
LUR Filed:	Not reported
GPS Confirmed:	14
Current Status:	C
RBCA GW:	Not reported
PETOPT:	4
RPL:	False
CD Num:	0
Reel Num:	0
RPOW:	False
RPOP:	False
Error Flag:	0
Error Code:	N
Valid:	False
Testlat:	Not reported
Regional Officer Project Mgr:	CAM
Company:	Not reported
Telephone:	Not reported
5 Min Quad:	Not reported

Map ID
 Direction
 Distance
 Elevation

MAP FINDINGS

Site

Database(s)

EDR ID Number
 EPA ID Number

SLABODNICK PROPERTY (Continued)

S118473941

LUST:
 ERR Type: Not reported
 UST Number: RA-7777
 Facility Id: 39875
 Date Occurred: 2015-11-23 00:00:00
 Date Reported: 2015-12-10 00:00:00
 Owner/Operator: Not reported
 Ownership: 4
 Operation Type: 3
 Type: 4
 Location: 7
 Priority Update: Not reported
 Wells Affected Y/N: N
 Samples Include: Not reported
 7#5 Minute Quad: Y
 5 Minute Quad: Not reported
 Pirf/Min Soil: Not reported
 Release Code: Not reported
 Source Code: Not reported
 Err Type: 2
 Cause: 3
 Source: A
 UST Number: P

T76
WSW
1/4-1/2
0.453 mi.
2391 ft.

HOLLOWAY STUDIOS
218 N DILLARD ST
DURHAM, NC 27701
Site 1 of 4 in cluster T

LUST S128650238
NPDES N/A

Relative:
Higher
Actual:
410 ft.

LUST:
 Name: DILLARD STREET SITE
 Address: 218 N. DILLARD STREET
 City,State,Zip: DURHAM, NC 27701
 Facility ID: Not reported
 UST Number: RA-7899
 Incident Number: 39989
 Source Type: Not reported
 Date Reported: 07/25/2016
 Closure Request: Not reported
 Close Out: 08/10/2016
 Level Of Soil Cleanup Achieved: S3
 # Of Supply Wells: 0
 Commercial/NonCommercial UST Site: C
 Risk Classification: L
 Risk Class Based On Review: L
 Corrective Action Plan Type: Not reported
 NOV Issue Date: Not reported
 Site Priority: Not reported
 Phase Of LSA Req: Not reported
 Site Risk Reason: Not reported
 Land Use: Not reported
 MTBE: 0
 MTBE1: U
 Flag: 0
 Flag1: 0

Map ID
Direction
Distance
Elevation

MAP FINDINGS

Site

Database(s)

EDR ID Number
EPA ID Number

HOLLOWAY STUDIOS (Continued)

S128650238

LUR Filed: Not reported
GPS Confirmed: 99
Current Status: C
RBCA GW: Not reported
PETOPT: 3
RPL: False
CD Num: 0
Reel Num: 0
RPOW: False
RPOP: False
Error Flag: 0
Error Code: N
Valid: False
Testlat: Not reported
Regional Officer Project Mgr: JFM
Company: Dillard Holloway Venture, LLC
Telephone: 9196882700
5 Min Quad: Not reported

LUST:

ERR Type: Not reported
UST Number: RA-7899
Facility Id: 39989
Date Occurred: 2016-06-09 00:00:00
Date Reported: Not reported
Owner/Operator: Not reported
Ownership: 4
Operation Type: 6
Type: 3
Location: 1
Priority Update: Not reported
Wells Affected Y/N: N
Samples Include: Not reported
7#5 Minute Quad: N
5 Minute Quad: Not reported
Pirf/Min Soil: Not reported
Release Code: Not reported
Source Code: Not reported
Err Type: 3
Cause: 3
Source: A
UST Number: P

NPDES:

Name: HOLLOWAY STUDIOS
Address: 218 N DILLARD ST
City,State,Zip: DURHAM, NC 27701
Permit Number: NCC222876
Permit Status: Not reported
Permit Type: Not reported
Issue Date: 08/11/2022
Region: Not reported
Owner Name: Not reported
Class: Not reported
Applied: Not reported
Drafted: Not reported

Map ID
Direction
Distance
Elevation

MAP FINDINGS

Site

Database(s)

EDR ID Number
EPA ID Number

HOLLOWAY STUDIOS (Continued)

S128650238

Expires: 03/31/2024
Subbasin: Not reported
Receiving Stream: Ellerbe Creek
Comments: Not reported
As-Built Flow (GPD): Not reported
Domestic %: Not reported
Industrial %: Not reported
stormwtr %: Not reported
Permitted Flow (GPD): Not reported
Program Category: Not reported
Project Type: Not reported
Is Major Permit: Not reported
Organization Name: Scott Harmon
Outfall: Not reported
Discharge Via: Not reported
Stream Classification: Not reported
Regulated Activity: Not reported
Owner Type: Non-Government (POF)
Effective Date: 09/01/2022
Basin Name: Not reported
Effective Date: 08/11/2022
End Date: 09/01/2023
SIC: 1522
Acres Disturbed: 1.43
Acres Total: 1.32
Acres Impervious: 0.92
Waterbody 2: Not reported
Waterbody 3: Not reported
Name Of Signed/Assigned: Jerald Scott Harmon
Permittee Name: Jerald Scott Harmon
Permittee Email: scott@certerstudioarchitecture.com
Permittee Telephone: 919-949-3863
Permittee Mailing Address 1: 107 E Chapel Hill St
Permittee Mailing Address 2: Not reported
Permittee Mailing Address City: Durham
Permittee Mailing Address State: NC
Permittee Mailing Address Postal: 27701-3201
Permittee Mailing Address Country: US
Permittee Street Address 1: 107 E Chapel Hill St
Permittee Street Address 2: Not reported
Permittee Street Address City: Durham
Permittee Street Address State: NC
Permittee Street Address Postal: 27701-3201
Permittee Street Address Country: US
Facility Name: Tim Murphy
Facility Contact Title: VP/Project Executive
Facility Contact Email: tmurphy@bobbitt.com
Facility Contact Telephone: 919-851-1980
Facility Contact Org: Bobbitt Construction, Inc.
Facility Contact Mailing Address: 600 Germantown Rd
Facility Contact Mailing Address: Not reported
Facility Contact Mailing City: Raleigh
Facility Contact Mailing State: NC
Facility Contact Mailing Postal: 27607-5144
Facility Contact Mailing Country: US
Billing Email: scott@certerstudioarchitecture.com
Billing Telephone: 919-949-3863

Map ID
 Direction
 Distance
 Elevation

MAP FINDINGS

Site

Database(s)

EDR ID Number
 EPA ID Number

HOLLOWAY STUDIOS (Continued)

S128650238

Date Esc Approved: 2021-11-17 00:00:00
 ESC Project Id: 6381-02
 ESC Program: Local Program
 DEQ Office: Not reported
 Local Program: Durham City/County
 NC COC: NCG01-2022-2876
 Master GG: NCG010000
 NOI Date: 08/10/2022
 NOI Number: 101682

T77
WSW
 1/4-1/2
 0.453 mi.
 2391 ft.

DILLARD HOLLOWAY
218 NORTH DILLARD STREET
DURHAM, NC
 Site 2 of 4 in cluster T

INST CONTROL **S118755929**
N/A

Relative:
Higher
Actual:
410 ft.

INST CONTROL:
 Name: DILLARD HOLLOWAY
 Address: 218 NORTH DILLARD STREET
 City,State,Zip: DURHAM, NC
 Project Number: RA-7884
 Object ID: Not reported
 DWM Contact: Raleigh Regional Office (919) 791-4200
 DWM Program: Underground Storage Tank Section
 Project Status: No Further Action
 COC: Multi COC
 Contamination Source: UST System
 Received Date: 3/28/2017
 Restricted Media: Groundwater Only
 Allowed Use: Media Restrictions Only
 Certification: None
 Plant Reception Date: Not reported
 Instrument Status: Effective
 Deed BK: Not reported
 Deed PG: Not reported
 Plat BK: Not reported
 Plat PG: Not reported
 Instrument: Notice and Restriction
 Deed: Not reported
 Deed Date: Recorded 3-28-2017
 Plat: Not reported
 Plat Date: Not reported
 X Coord: 2031462.9821
 Y Coord: 816732.15479

T78
WSW
 1/4-1/2
 0.453 mi.
 2391 ft.

DILLARD HOLLOWAY
218 NORTH DILLARD STREET
DURHAM, NC 27701
 Site 3 of 4 in cluster T

LUST **S128650236**
N/A

Relative:
Higher
Actual:
410 ft.

LUST:
 Name: DILLARD HOLLOWAY
 Address: 218 NORTH DILLARD STREET
 City,State,Zip: DURHAM, NC 27701
 Facility ID: Not reported

Map ID
Direction
Distance
Elevation

MAP FINDINGS

Site

Database(s)

EDR ID Number
EPA ID Number

DILLARD HOLLOWAY (Continued)

S128650236

UST Number: RA-7884
Incident Number: 39975
Source Type: 3
Date Reported: 06/22/2016
Closure Request: Not reported
Close Out: 06/19/2017
Level Of Soil Cleanup Achieved: S3
Of Supply Wells: 0
Commercial/NonCommercial UST Site: C
Risk Classification: L
Risk Class Based On Review: L
Corrective Action Plan Type: Not reported
NOV Issue Date: Not reported
Site Priority: Not reported
Phase Of LSA Req: 1
Site Risk Reason: Not reported
Land Use: Not reported
MTBE: 0
MTBE1: U
Flag: 0
Flag1: 0
LUR Filed: 03/29/2017
GPS Confirmed: 99
Current Status: C
RBCA GW: G2
PETOPT: 3
RPL: False
CD Num: 0
Reel Num: 0
RPOW: False
RPOP: False
Error Flag: 0
Error Code: N
Valid: False
Testlat: Not reported
Regional Officer Project Mgr: JFM
Company: Dillard Holloway Venture, LLC
Telephone: Not reported
5 Min Quad: Not reported

LUST:

ERR Type: Not reported
UST Number: RA-7884
Facility Id: 39975
Date Occurred: 2016-06-09 00:00:00
Date Reported: Not reported
Owner/Operator: Not reported
Ownership: 4
Operation Type: 6
Type: 3
Location: 1
Priority Update: Not reported
Wells Affected Y/N: N
Samples Include: Not reported
7#5 Minute Quad: N
5 Minute Quad: Not reported
Pirf/Min Soil: Not reported
Release Code: Not reported

Map ID
 Direction
 Distance
 Elevation

MAP FINDINGS

Site

Database(s)

EDR ID Number
 EPA ID Number

DILLARD HOLLOWAY (Continued)

S128650236

Source Code: Not reported
 Err Type: 2
 Cause: 3
 Source: A
 UST Number: P

LUST:

Incident Number: 39975
 Last Modified: 6/19/2017
 Incident Phase: CO
 NOV Issued: Not reported
 NORR Issued: Not reported
 45 Day Report: Not reported
 Public Meeting Held: Not reported
 SOC Signed: Not reported
 Reclassification Report: Not reported
 RS Designation: Not reported
 Closure Request Date: Not reported
 Close-out Report: Not reported

**S79
 NE
 1/4-1/2
 0.454 mi.
 2399 ft.**

**SPEEDWAY #6971
 803 EAST GEER STREET
 DURHAM, NC 27704
 Site 3 of 3 in cluster S**

**LUST U003414879
 LUST TRUST N/A
 UST
 IMD
 Financial Assurance**

**Relative:
 Higher
 Actual:
 337 ft.**

LUST:
 Name: WILCO #1/#191
 Address: 803 EAST GEER STREET
 City,State,Zip: DURHAM, NC 27704-
 Facility ID: 00-0-0000015516
 UST Number: RA-2112
 Incident Number: 12849
 Source Type: 3
 Date Reported: 09/01/1994
 Closure Request: Not reported
 Close Out: Not reported
 Level Of Soil Cleanup Achieved: Not reported
 # Of Supply Wells: 0
 Commercial/NonCommercial UST Site: C
 Risk Classification: I
 Risk Class Based On Review: L
 Corrective Action Plan Type: EP
 NOV Issue Date: Not reported
 Site Priority: 60E
 Phase Of LSA Req: Not reported
 Site Risk Reason: FS
 Land Use: RES
 MTBE: 0
 MTBE1: Y
 Flag: 0
 Flag1: 0
 LUR Filed: Not reported
 GPS Confirmed: 90
 Current Status: C
 RBCA GW: Not reported

Map ID
Direction
Distance
Elevation

MAP FINDINGS

Site

Database(s)

EDR ID Number
EPA ID Number

SPEEDWAY #6971 (Continued)

U003414879

PETOPT: 3
RPL: False
CD Num: Not reported
Reel Num: Not reported
RPOW: False
RPOP: False
Error Flag: 0
Error Code: N
Valid: False
Testlat: Not reported
Regional Officer Project Mgr: CAM
Company: wilcohes, llc
Telephone: 910-767-6280
5 Min Quad: Not reported

LUST:
ERR Type: Not reported
UST Number: RA-2112
Facility Id: 12849
Date Occurred: 1994-09-01 00:00:00
Date Reported: 1994-10-06 00:00:00
Owner/Operator: STEVE WILLIAMS
Ownership: 4
Operation Type: 6
Type: 3
Location: 1
Priority Update: 1998-05-30 00:00:00
Wells Affected Y/N: N
Samples Include: 0
7#5 Minute Quad: 3
5 Minute Quad: 1
Pirf/Min Soil: Not reported
Release Code: I42W
Source Code: Pirf
Err Type: Not reported
Cause: Not reported
Source: Not reported
UST Number: Not reported

LUST:
Incident Number: 12849
Last Modified: 7/8/2022
Incident Phase: RA
NOV Issued: Not reported
NORR Issued: Not reported
45 Day Report: Not reported
Public Meeting Held: Not reported
SOC Signed: Not reported
Reclassification Report: Not reported
RS Designation: Not reported
Closure Request Date: Not reported
Close-out Report: Not reported

LUST TRUST:
Name: WILCO #191
Address: 803 EAST GEER STREET

Map ID
Direction
Distance
Elevation

MAP FINDINGS

Site

Database(s)

EDR ID Number
EPA ID Number

SPEEDWAY #6971 (Continued)

U003414879

City,State,Zip: DURHAM, NC
Facility ID: 0-015516
Site ID: 12849
Site Note: Not reported
Site Eligible?: True
Commercial Find: 100% Commercial
Priority Rank: Intermediate
Deductable Amount: 20000
3rd Party Deductable Amt: 100000
Sum 3rd Party Amt Applied: 0

UST:

Name: SPEEDWAY #6971
Address: 803 EAST GEER STREET
City,State,Zip: DURHAM, NC 27704
Facility Id: 00-0-0000015516
Contact: SPEEDWAY LLC
Contact Address1: 500 SPEEDWAY DRIVE
Contact Address2: Not reported
Contact City/State/Zip: ENON, OH 45323-1026
FIPS County Desc: Durham
Latitude: 36.00401
Longitude: -78.8790

Click here to access the North Carolina DEQ records for this facility:

Tank Id: 1
Tank Status: Removed
Installed Date: 04/16/1980
Perm Close Date: 10/17/2019
Product Name: Gasoline, Gas Mix
Tank Capacity: 8000
Root Tank Id: Not reported
Main Tank: No
Compartment Tank: No
Manifold Tank: 1
Commercial: Yes
Regulated: Yes
Other CP Tank: Not reported
Overfill Protection Name: Auto Shutoff Device
Spill Protection Name: Catchment Basin
Leak Detection Name: Not reported
Decode for TCONS_KEY: Not reported
Decode for PCONS_KEY: Single Wall FRP
Decode for PSYS_KEY: Pressurized System

Tank Id: 2
Tank Status: Removed
Installed Date: 04/20/1964
Perm Close Date: 10/17/2019
Product Name: Gasoline, Gas Mix
Tank Capacity: 8000
Root Tank Id: Not reported
Main Tank: No
Compartment Tank: No

Map ID
Direction
Distance
Elevation

MAP FINDINGS

Site

Database(s)

EDR ID Number
EPA ID Number

SPEEDWAY #6971 (Continued)

U003414879

Manifold Tank: 0
Commercial: Yes
Regulated: Yes
Other CP Tank: Not reported
Overfill Protection Name: Auto Shutoff Device
Spill Protection Name: Catchment Basin
Leak Detection Name: Not reported
Decode for TCONS_KEY: Not reported
Decode for PCONS_KEY: Single Wall FRP
Decode for PSYS_KEY: Pressurized System

Tank Id: 3
Tank Status: Removed
Installed Date: 04/20/1964
Perm Close Date: 10/17/2019
Product Name: Diesel
Tank Capacity: 8000
Root Tank Id: Not reported
Main Tank: No
Compartment Tank: No
Manifold Tank: 0
Commercial: Yes
Regulated: Yes
Other CP Tank: Not reported
Overfill Protection Name: Auto Shutoff Device
Spill Protection Name: Catchment Basin
Leak Detection Name: Not reported
Decode for TCONS_KEY: Not reported
Decode for PCONS_KEY: Single Wall FRP
Decode for PSYS_KEY: Pressurized System

Tank Id: 4
Tank Status: Removed
Installed Date: 04/20/1964
Perm Close Date: 10/17/2019
Product Name: Kerosene, Kero Mix
Tank Capacity: 3000
Root Tank Id: Not reported
Main Tank: No
Compartment Tank: No
Manifold Tank: 0
Commercial: Yes
Regulated: Yes
Other CP Tank: Not reported
Overfill Protection Name: Auto Shutoff Device
Spill Protection Name: Catchment Basin
Leak Detection Name: Not reported
Decode for TCONS_KEY: Not reported
Decode for PCONS_KEY: Single Wall FRP
Decode for PSYS_KEY: European Suction

Tank Id: 5
Tank Status: Removed
Installed Date: 04/20/1966

Map ID
Direction
Distance
Elevation

MAP FINDINGS

Site

Database(s)

EDR ID Number
EPA ID Number

SPEEDWAY #6971 (Continued)

U003414879

Perm Close Date: 10/17/2019
Product Name: Gasoline, Gas Mix
Tank Capacity: 15000
Root Tank Id: Not reported
Main Tank: No
Compartment Tank: No
Manifold Tank: 0
Commercial: Yes
Regulated: Yes
Other CP Tank: Not reported
Overfill Protection Name: Auto Shutoff Device
Spill Protection Name: Catchment Basin
Leak Detection Name: Not reported
Decode for TCONS_KEY: Not reported
Decode for PCONS_KEY: Single Wall FRP
Decode for PSYS_KEY: Pressurized System

Tank Id: 6
Tank Status: Removed
Installed Date: 04/20/1966
Perm Close Date: 10/17/2019
Product Name: Gasoline, Gas Mix
Tank Capacity: 15000
Root Tank Id: Not reported
Main Tank: No
Compartment Tank: No
Manifold Tank: 1
Commercial: Yes
Regulated: Yes
Other CP Tank: Not reported
Overfill Protection Name: Auto Shutoff Device
Spill Protection Name: Catchment Basin
Leak Detection Name: Not reported
Decode for TCONS_KEY: Not reported
Decode for PCONS_KEY: Single Wall FRP
Decode for PSYS_KEY: Pressurized System

Tank Id: A1
Tank Status: Intent to Install
Installed Date: 04/15/2019
Perm Close Date: Not reported
Product Name: Gasoline, Gas Mix
Tank Capacity: 8000
Root Tank Id: Not reported
Main Tank: No
Compartment Tank: No
Manifold Tank: 0
Commercial: No
Regulated: Yes
Other CP Tank: Not reported
Overfill Protection Name: Auto Shutoff Device
Spill Protection Name: Catchment Basin
Leak Detection Name: Not reported
Decode for TCONS_KEY: Not reported
Decode for PCONS_KEY: Double Wall Flex

Map ID
Direction
Distance
Elevation

MAP FINDINGS

Site

Database(s)

EDR ID Number
EPA ID Number

SPEEDWAY #6971 (Continued)

U003414879

Decode for PSYS_KEY: Pressurized System

Tank Id: A2
Tank Status: Intent to Install
Installed Date: 04/15/2019
Perm Close Date: Not reported
Product Name: Gasoline, Gas Mix
Tank Capacity: 20000
Root Tank Id: Not reported
Main Tank: No
Compartment Tank: No
Manifold Tank: 0
Commercial: No
Regulated: Yes
Other CP Tank: Not reported
Overfill Protection Name: Auto Shutoff Device
Spill Protection Name: Catchment Basin
Leak Detection Name: Not reported
Decode for TCONS_KEY: Not reported
Decode for PCONS_KEY: Double Wall Flex
Decode for PSYS_KEY: Pressurized System

Tank Id: A3A
Tank Status: Intent to Install
Installed Date: 04/15/2019
Perm Close Date: Not reported
Product Name: Gasoline, Gas Mix
Tank Capacity: 8000
Root Tank Id: 408753
Main Tank: Yes
Compartment Tank: Yes
Manifold Tank: 0
Commercial: No
Regulated: Yes
Other CP Tank: Not reported
Overfill Protection Name: Auto Shutoff Device
Spill Protection Name: Catchment Basin
Leak Detection Name: Not reported
Decode for TCONS_KEY: Not reported
Decode for PCONS_KEY: Double Wall Flex
Decode for PSYS_KEY: Pressurized System

Tank Id: A3B
Tank Status: Intent to Install
Installed Date: 04/15/2019
Perm Close Date: Not reported
Product Name: Kerosene, Kero Mix
Tank Capacity: 4000
Root Tank Id: 406445
Main Tank: No
Compartment Tank: Yes
Manifold Tank: 0
Commercial: No
Regulated: Yes

Map ID
Direction
Distance
Elevation

MAP FINDINGS

Site

Database(s)

EDR ID Number
EPA ID Number

SPEEDWAY #6971 (Continued)

U003414879

Other CP Tank: Not reported
Overfill Protection Name: Auto Shutoff Device
Spill Protection Name: Catchment Basin
Leak Detection Name: Not reported
Decode for TCONS_KEY: Not reported
Decode for PCONS_KEY: Double Wall Flex
Decode for PSYS_KEY: Pressurized System

IMD:

Facility ID: 12849
Name: WILCO #1/#191
Address: 803 EAST GEER STREET
City,State,Zip: DURHAM, NC
Date Occurred: 9/1/1994
Submit Date: 10/6/1994
Incident Desc: PETR. SHEEN FOUND ON WATER TABLE DURING UST UPGRADE.
Operator: STEVE WILLIAMS
UST ID: Not reported
Incident ID: Not reported
Initials of UST Regional Contact: Not reported
Regional Office: Not reported
Responsible Party/Company Name: Not reported
Ownership: 4
Responsible Party Contact Name: Not reported
Operation: 6
Responsible Party Mailing Address: Not reported
Responsible Party City,State,Zip: Not reported
Ownership: Private
Operation Type: Commercial
Responsible Party County: Not reported
Source: Leak-underground
Type: GASOLINE/DIESEL
Location: 1
Petroleum Type: Not reported
Date Incident Reported: Not reported
Whether Tank is Commercial or Non Commercial: Not reported
Site Priority: 60E
Whether Tank is Regulated: Not reported
Priority Update: 5/30/1998
Notice of Regulatory Requirement: Not reported
Wells Affected: No
Notice of Violation: Not reported
Phase 1 or Phase 2: Not reported
Num Affected: 0
Site Priority: Not reported
Location: Facility
Current Risk Condition: Not reported
Sampled By: 3
Samples Include: 1
Initial reported risk of incident (never changes): Not reported
7.5 Min Quad: Not reported
5 Min Quad: I42W
Intermediate Condition Present: Not reported
Latitude: 36.00388888
Longitude: -78.87888888
Use of Land, Industrial: Not reported
Corrective Action Plan Selected - up to 5: Not reported

Map ID
Direction
Distance
Elevation

MAP FINDINGS

Site

Database(s)

EDR ID Number
EPA ID Number

SPEEDWAY #6971 (Continued)

U003414879

RBCA:	Not reported
Date Close Review Requested From RP or Owner:	Not reported
Date Case Closed:	Not reported
Extent of Contamination:	Not reported
Number of Supply Wells Located on Property:	Not reported
MTBE in Well Y/N/U Yes, No or Unknown:	Not reported
Facility Phone Number:	Not reported
MTBE in Groundwater Y/N/U Yes, No or Unknown:	Not reported
Date Land Use Restriction Filed:	Not reported
Date Cleanup Initiated:	Not reported
Record Status:	Not reported
RBCA GW Codes:	Not reported
RBCA GW:	Not reported
Pollutant Type Present:	Not reported
Reference Number for Media Disk for Archived Record:	Not reported
RP Owner?:	Not reported
RP Operator?:	Not reported
RP Landowner?:	Not reported
Comments:	Not reported
GW Contam:	Yes, Groundwater Contamination has been detected
Soil Contam:	No
Contact Phone:	910-767-6280
Owner Company:	WILLIAMS OIL CO.
Operator Address:	P.O. BOX 7287
Operator City,State,Zip:	WINSTON SALEM, NC 27109-
Operator County:	Not reported
Material:	GASOLINE
Qty Lost 1:	Not reported
Qty Recovered 1:	Not reported
Setting:	3
Risk Site:	I
Priority Code:	I
Dem Contact:	MRP
Wells Contam:	Not reported
Latitude Number:	360014
Longitude Number:	785244
Latitude Decimal:	36.0038888888889
Longitude Decimal:	78.8788888888889
GPS:	7
Agency:	DWM
Status:	
Facility ID:	12849
Last Modified:	2022-07-08 00:00:00
Incident Phase:	RA
NOV Issued:	Not reported
NORR Issued:	Not reported
45 Day Report:	Not reported
Public Meeting Held:	Not reported
Corrective Action Planned:	Not reported
SOC Sighned:	Not reported
Reclassification Report:	Not reported
RS Designation:	Not reported
Closure Request Date:	Not reported
Close-out Report:	Not reported

Map ID
 Direction
 Distance
 Elevation

MAP FINDINGS

Site

Database(s)

EDR ID Number
 EPA ID Number

SPEEDWAY #6971 (Continued)

U003414879

NC Financial Assurance 1:

Name: SPEEDWAY #6971
 Address: 803 EAST GEER STREET
 City,State,Zip: DURHAM, NC 27704
 Facility ID: 00-0-0000015516
 Region: 1
 Financial Responsibility Desc: Surety Bond
 Financial Responsibility Name: Liberty Mutual Insurance Company
 Started Date: Not reported
 Ended Date: Not reported

U80
West
1/4-1/2
0.473 mi.
2495 ft.

PROPOSED ELLIOTT SQ. APT 310 MALLARD AVE
310 MALLARD AVE
DURHAM, NC 27713

US BROWNFIELDS 1014933934
N/A

Site 1 of 6 in cluster U

Relative:
Higher
Actual:
380 ft.

US BROWNFIELDS:

Name: PROPOSED ELLIOTT SQ. APT 310 MALLARD AVE
 Address: 310 MALLARD AVE
 Recipient name: Durham, City of
 Grant type: Assessment
 Region: 4
 Property Number: 110379
 Parcel size: 0.17
 Latitude: 35.997387
 Longitude: -78.894305
 HCM Label: Census-Other
 Map Scale: Not reported
 Point of Reference: Other Point
 Highlights: The subject property is located in an area of primarily residential development and light commercial development. Former Use: According to the reviewed subject property historical information and on-site interviews the subject property consist of residential strucures since at least 1913. Between 1977 and 2007, a majority of the onsite residential structures were demolished, leaving cleared and vegetated lands.
 Datum: Not reported
 Acres Property ID: 141016
 IC Data Access: Not reported
 Start Date: Not reported
 Redev Completion Date: Not reported
 Completed Date: Not reported
 Acres Cleaned Up: Not reported
 Cleanup Funding: Not reported
 Cleanup Funding Source: Not reported
 Assessment Funding: 2500
 Assessment Funding Source: EPA
 Redevelopment Funding: Not reported
 Redev. Funding Source: Not reported
 Redev. Funding Entity Name: Not reported
 Redevelopment Start Date: Not reported
 Assessment Funding Entity: US EPA - Brownfields Assessment Cooperative Agreement
 Cleanup Funding Entity: Not reported
 Grant Type: Hazardous
 Accomplishment Type: Phase I Environmental Assessment
 Accomplishment Count: Y

Map ID
Direction
Distance
Elevation

MAP FINDINGS

Site

Database(s)

EDR ID Number
EPA ID Number

PROPOSED ELLIOTT SQ. APT 310 MALLARD AVE (Continued)

1014933934

Cooperative Agreement Number:	95427309
Start Date:	8/11/2010
Ownership Entity:	Private
Completion Date:	8/31/2010
Current Owner:	Nick Galifianakis
Did Owner Change:	N
Cleanup Required:	Y
Video Available:	N
Photo Available:	Y
Institutional Controls Required:	Not reported
IC Category Proprietary Controls:	Not reported
IC Cat. Info. Devices:	Not reported
IC Cat. Gov. Controls:	Not reported
IC Cat. Enforcement Permit Tools:	Not reported
IC in place date:	Not reported
IC in place:	Not reported
State/tribal program date:	Not reported
State/tribal program ID:	Not reported
State/tribal NFA date:	Not reported
Contaminant Found:	Not reported
Contaminant Cleanup:	Not reported
Media Affected:	Not reported
Media Cleanup:	Not reported
Num. of cleanup and re-dev. jobs:	Not reported
Past use greenspace acreage:	Not reported
Past use residential acreage:	Not reported
Past use commercial acreage:	Not reported
Past use industrial acreage:	Not reported
Future use greenspace acreage:	Not reported
Future use residential acreage:	Not reported
Future use commercial acreage:	Not reported
Future use industrial acreage:	Not reported
Superfund Fed. landowner flag:	Not reported
Future Use: Multistory	Not reported
Past Use: Multistory	Not reported
Property Description:	According to the reviewed subject property historical information and on-site interviews the subject property consist of residential strucures since at least 1913. Between 1977 and 2007, a majority of the onsite residential structures were demolished, leaving cleared and vegetated lands.
Below Poverty Number:	1119
Below Poverty Percent:	41.08
Meidan Income:	2552
Meidan Income Number:	1918
Meidan Income Percent:	70.41
Vacant Housing Number:	406
Vacant Housing Percent:	24
Unemployed Number:	232
Unemployed Percent:	8.52

Map ID
 Direction
 Distance
 Elevation

MAP FINDINGS

Site

Database(s) EDR ID Number
 EPA ID Number

81
WNW
1/4-1/2
0.474 mi.
2502 ft.

UNION MISSIONARY BAPTIST CHURC
N ROXBORO AND DOWD STREET
DURHAM, NC 27701

LUST S103717652
IMD N/A

Relative:
Higher

LUST:

Actual:
398 ft.

Name: UNION MISSIONARY BAPTIST CHURC
 Address: N ROXBORO AND DOWD STREET
 City,State,Zip: DURHAM, NC 27701-3740
 Facility ID: Not reported
 UST Number: RA-2925
 Incident Number: 19630
 Source Type: 3
 Date Reported: 10/26/1998
 Closure Request: Not reported
 Close Out: 03/06/2012
 Level Of Soil Cleanup Achieved: S2
 # Of Supply Wells: 0
 Commercial/NonCommercial UST Site: C
 Risk Classification: L
 Risk Class Based On Review: L
 Corrective Action Plan Type: Not reported
 NOV Issue Date: Not reported
 Site Priority: L
 Phase Of LSA Req: Not reported
 Site Risk Reason: Not reported
 Land Use: Not reported
 MTBE: 0
 MTBE1: U
 Flag: 0
 Flag1: 0
 LUR Filed: 03/22/2012
 GPS Confirmed: 69
 Current Status: C
 RBCA GW: G2
 PTOPT: 3
 RPL: False
 CD Num: Not reported
 Reel Num: Not reported
 RPOW: False
 RPOP: False
 Error Flag: 0
 Error Code: N
 Valid: False
 Testlat: Not reported
 Regional Officer Project Mgr: FTF
 Company: UNION BAPTIST CHURCH
 Telephone: 919-688-1304
 5 Min Quad: Not reported

LUST:

ERR Type: Not reported
 UST Number: RA-2925
 Facility Id: 19630
 Date Occurred: 1998-09-28 00:00:00
 Date Reported: 1999-01-29 00:00:00
 Owner/Operator: KENNETH HAMMOND
 Ownership: 4
 Operation Type: 4

Map ID
Direction
Distance
Elevation

MAP FINDINGS

Site

Database(s)

EDR ID Number
EPA ID Number

UNION MISSIONARY BAPTIST CHURC (Continued)

S103717652

Type: 3
Location: 7
Priority Update: 1999-03-08 00:00:00
Wells Affected Y/N: Not reported
Samples Include: Not reported
7#5 Minute Quad: Not reported
5 Minute Quad: Not reported
Pirf/Min Soil: Not reported
Release Code: Not reported
Source Code: MIN_SOIL
Err Type: Not reported
Cause: Not reported
Source: Not reported
UST Number: Not reported

LUST:

Incident Number: 19630
Last Modified: 3/6/2012
Incident Phase: CO
NOV Issued: Not reported
NORR Issued: Not reported
45 Day Report: Not reported
Public Meeting Held: Not reported
SOC Signed: Not reported
Reclassification Report: Not reported
RS Designation: Not reported
Closure Request Date: Not reported
Close-out Report: Not reported

IMD:

Facility ID: 19630
Name: UNION MISSIONARY BAPTIST CHURC
Address: N ROXBORO AND DOWD STREET
City,State,Zip: DURHAM, NC
Date Occurred: 9/28/1998
Submit Date: 1/29/1999
Incident Desc: CONTAM. SOIL ASSOC. WITH THE REMOVAL OF 2 7500 GASOLINE & 1 7500 GALLON KERO TANKS
Operator: KENNETH HAMMOND
UST ID: Not reported
Incident ID: Not reported
Initials of UST Regional Contact: Not reported
Regional Office: Not reported
Responsible Party/Company Name: Not reported
Ownership: 4
Responsible Party Contact Name: Not reported
Operation: 4
Responsible Party Mailing Address: Not reported
Responsible Party City,State,Zip: Not reported
Ownership: Private
Operation Type: Educ/Religios
Responsible Party County: Not reported
Source: Leak-underground
Type: GASOLINE/DIESEL
Location: 7

Map ID
Direction
Distance
Elevation

MAP FINDINGS

Site

Database(s)

EDR ID Number
EPA ID Number

UNION MISSIONARY BAPTIST CHURC (Continued)

S103717652

Petroleum Type:	Not reported
Date Incident Reported:	Not reported
Whether Tank is Commercial or Non Commercial:	Not reported
Site Priority:	E
Whether Tank is Regulated:	Not reported
Priority Update:	3/8/1999
Notice of Regulatory Requirement:	Not reported
Wells Affected:	Not reported
Notice of Violation:	Not reported
Phase 1 or Phase 2:	Not reported
Num Affected:	Not reported
Site Priority:	Not reported
Location:	Residence
Current Risk Condition:	Not reported
Sampled By:	Not reported
Samples Include:	Not reported
Initial reported risk of incident (never changes):	Not reported
7.5 Min Quad:	Not reported
5 Min Quad:	Not reported
Intermediate Condition Present:	Not reported
Latitude:	36.0004
Longitude:	-78.8935
Use of Land, Industrial:	Not reported
Corrective Action Plan Selected - up to 5:	Not reported
RBCA:	Not reported
Date Close Review Requested From RP or Owner:	Not reported
Date Case Closed:	Not reported
Extent of Contamination:	Not reported
Number of Supply Wells Located on Property:	Not reported
MTBE in Well Y/N/U Yes, No or Unknown:	Not reported
Facility Phone Number:	Not reported
MTBE in Groundwater Y/N/U Yes, No or Unknown:	Not reported
Date Land Use Restriction Filed:	Not reported
Date Cleanup Initiated:	Not reported
Record Status:	Not reported
RBCA GW Codes:	Not reported
RBCA GW:	Not reported
Pollutant Type Present:	Not reported
Reference Number for Media Disk for Archived Record:	Not reported
RP Owner?:	Not reported
RP Operator?:	Not reported
RP Landowner?:	Not reported
Comments:	Not reported
GW Contam:	No Groundwater Contamination detected
Soil Contam:	Yes
Contact Phone:	919-688-1304
Owner Company:	UNION BAPTIST CHURCH
Operator Address:	904 N ROXBORO STREET
Operator City,State,Zip:	DURHAM, NC 27701-
Operator County:	Not reported
Material:	GASOLINE
Qty Lost 1:	Not reported
Qty Recovered 1:	NONE
Material:	KEROSENE
Qty Lost:	UNKNOWN
Qty Recovered:	NONE
Setting:	1

Map ID
 Direction
 Distance
 Elevation

MAP FINDINGS

Site

Database(s)

EDR ID Number
 EPA ID Number

UNION MISSIONARY BAPTIST CHURC (Continued)

S103717652

Risk Site:	L
Priority Code:	E
Dem Contact:	MRP
Wells Contam:	Not reported
Latitude Number:	Not reported
Longitude Number:	Not reported
Latitude Decimal:	Not reported
Longitude Decimal:	Not reported
GPS:	NOD
Agency:	DWM
Status:	
Facility ID:	19630
Last Modified:	2012-03-06 00:00:00
Incident Phase:	CO
NOV Issued:	Not reported
NORR Issued:	Not reported
45 Day Report:	Not reported
Public Meeting Held:	Not reported
Corrective Action Planned:	Not reported
SOC Sighned:	Not reported
Reclassification Report:	Not reported
RS Designation:	Not reported
Closure Request Date:	Not reported
Close-out Report:	Not reported

T82
WSW
1/4-1/2
0.476 mi.
2512 ft.

DILLARD STREET PROPERTY
212 NORTH DILLARD STREET, 218 NORTH DILLARD STREET
DURHAM, NC 27701

US BROWNFIELDS 1024456310
N/A

Site 4 of 4 in cluster T

Relative:
Higher
Actual:
412 ft.

US BROWNFIELDS:	
Name:	DILLARD STREET PROPERTY
Address:	212 NORTH DILLARD STREET, 218 NORTH DILLARD STREET
Recipient name:	City of Durham
Grant type:	Assessment
Region:	4
Property Number:	Not reported
Parcel size:	1.54
Latitude:	35.994063
Longitude:	-78.893632
HCM Label:	Address Matching-House Number
Map Scale:	Not reported
Point of Reference:	Entrance Point of a Facility or Station
Highlights:	The site is comprised of two adjacent properties: 212 N Dillard Street and 218 N Dillard Street. The property is currently vacant and zoned as vacant commercial. The prospective purchaser plans to reuse the property in conjunction with the property at 218 N. Dillard Street to build approximately 70 affordable market rate micro apartments in a four-story building. Former Use: The subject site is located in a generally commercial and residential area and is zoned Vacant Commercial by the City of Durham Planning Department. The subject site is comprised of two parcels that total approximately 1.54 acres of land according to the Durham County Tax Administration (Tax Office). At the time of site inspection, both the 212 & 218 N. Dillard tracts were vacant. City Directories list 218 N Dillard

Map ID
 Direction
 Distance
 Elevation

MAP FINDINGS

Site

Database(s)

EDR ID Number
 EPA ID Number

DILLARD STREET PROPERTY (Continued)

1024456310

Street as apparent residences from 1920 to 1954 and as an Oil service and gas station from 1958 to 1969.

Datum: North American Datum of 1983

Acres Property ID: 216621

IC Data Access: Not reported

Start Date: Not reported

Redev Completion Date: Not reported

Completed Date: Not reported

Acres Cleaned Up: Not reported

Cleanup Funding: Not reported

Cleanup Funding Source: Not reported

Assessment Funding: 6762

Assessment Funding Source: EPA

Redevelopment Funding: Not reported

Redev. Funding Source: Not reported

Redev. Funding Entity Name: Not reported

Redevelopment Start Date: Not reported

Assessment Funding Entity: US EPA - Brownfields Assessment Cooperative Agreement

Cleanup Funding Entity: Not reported

Grant Type: Petroleum

Accomplishment Type: Phase I Environmental Assessment

Accomplishment Count: Y

Cooperative Agreement Number: 00D27514

Start Date: 9/25/2015

Ownership Entity: Not reported

Completion Date: 10/9/2015

Current Owner: Not reported

Did Owner Change: N

Cleanup Required: N

Video Available: Not reported

Photo Available: Y

Institutional Controls Required: U

IC Category Proprietary Controls: Not reported

IC Cat. Info. Devices: Not reported

IC Cat. Gov. Controls: Not reported

IC Cat. Enforcement Permit Tools: Not reported

IC in place date: Not reported

IC in place: N

State/tribal program date: Not reported

State/tribal program ID: Not reported

State/tribal NFA date: Not reported

Contaminant Found: SVOCs VOCs

Contaminant Cleanup: Not reported

Media Affected: Ground Water

Media Cleanup: Not reported

Num. of cleanup and re-dev. jobs: Not reported

Past use greenspace acreage: Not reported

Past use residential acreage: 1

Past use commercial acreage: 0.54

Past use industrial acreage: Not reported

Future use greenspace acreage: Not reported

Future use residential acreage: Not reported

Future use commercial acreage: 1.54

Future use industrial acreage: Not reported

Superfund Fed. landowner flag: Not reported

Future Use: Multistory Not reported

Past Use: Multistory Not reported

MAP FINDINGS

DILLARD STREET PROPERTY (Continued)

1024456310

Property Description:	The subject site is located in a generally commercial and residential area and is zoned Vacant Commercial by the City of Durham Planning Department. The subject site is comprised of two parcels that total approximately 1.54 acres of land according to the Durham County Tax Administration (Tax Office). At the time of site inspection, both the 212 & 218 N. Dillard tracts were vacant. City Directories list 218 N Dillard Street as apparent residences from 1920 to 1954 and as an Oil service and gas station from 1958 to 1969.
Below Poverty Number:	1225
Below Poverty Percent:	41.22
Meidan Income:	1595
Meidan Income Number:	2128
Meidan Income Percent:	71.6
Vacant Housing Number:	386
Vacant Housing Percent:	23.2
Unemployed Number:	264
Unemployed Percent:	8.88
Name:	DILLARD STREET PROPERTY
Address:	212 NORTH DILLARD STREET, 218 NORTH DILLARD STREET
Recipient name:	City of Durham
Grant type:	Assessment
Region:	4
Property Number:	Not reported
Parcel size:	1.54
Latitude:	35.994063
Longitude:	-78.893632
HCM Label:	Address Matching-House Number
Map Scale:	Not reported
Point of Reference:	Entrance Point of a Facility or Station
Highlights:	The site is comprised of two adjacent properties: 212 N Dillard Street and 218 N Dillard Street. The property is currently vacant and zoned as vacant commercial. The prospective purchaser plans to reuse the property in conjunction with the property at 218 N. Dillard Street to build approximately 70 affordable market rate micro apartments in a four-story building. Former Use: The subject site is located in a generally commercial and residential area and is zoned Vacant Commercial by the City of Durham Planning Department. The subject site is comprised of two parcels that total approximately 1.54 acres of land according to the Durham County Tax Administration (Tax Office). At the time of site inspection, both the 212 & 218 N. Dillard tracts were vacant. City Directories list 218 N Dillard Street as apparent residences from 1920 to 1954 and as an Oil service and gas station from 1958 to 1969.
Datum:	North American Datum of 1983
Acres Property ID:	216621
IC Data Access:	Not reported
Start Date:	Not reported
Redev Completion Date:	Not reported
Completed Date:	Not reported
Acres Cleaned Up:	Not reported
Cleanup Funding:	Not reported
Cleanup Funding Source:	Not reported
Assessment Funding:	Not reported
Assessment Funding Source:	Not reported
Redevelopment Funding:	Not reported
Redev. Funding Source:	Not reported

Map ID
Direction
Distance
Elevation

MAP FINDINGS

Site

Database(s)

EDR ID Number
EPA ID Number

DILLARD STREET PROPERTY (Continued)

1024456310

Redev. Funding Entity Name:	Not reported
Redevelopment Start Date:	Not reported
Assessment Funding Entity:	Not reported
Cleanup Funding Entity:	Not reported
Grant Type:	Petroleum
Accomplishment Type:	Not reported
Accomplishment Count:	Not reported
Cooperative Agreement Number:	00D27514
Start Date:	Not reported
Ownership Entity:	Not reported
Completion Date:	Not reported
Current Owner:	Not reported
Did Owner Change:	N
Cleanup Required:	N
Video Available:	Not reported
Photo Available:	Y
Institutional Controls Required:	U
IC Category Proprietary Controls:	Not reported
IC Cat. Info. Devices:	Not reported
IC Cat. Gov. Controls:	Not reported
IC Cat. Enforcement Permit Tools:	Not reported
IC in place date:	Not reported
IC in place:	N
State/tribal program date:	Not reported
State/tribal program ID:	Not reported
State/tribal NFA date:	Not reported
Contaminant Found:	SVOCs VOCs
Contaminant Cleanup:	Not reported
Media Affected:	Ground Water
Media Cleanup:	Not reported
Num. of cleanup and re-dev. jobs:	Not reported
Past use greenspace acreage:	Not reported
Past use residential acreage:	1
Past use commercial acreage:	0.54
Past use industrial acreage:	Not reported
Future use greenspace acreage:	Not reported
Future use residential acreage:	Not reported
Future use commercial acreage:	1.54
Future use industrial acreage:	Not reported
Superfund Fed. landowner flag:	Not reported
Future Use: Multistory	Not reported
Past Use: Multistory	Not reported
Property Description:	The subject site is located in a generally commercial and residential area and is zoned Vacant Commercial by the City of Durham Planning Department. The subject site is comprised of two parcels that total approximately 1.54 acres of land according to the Durham County Tax Administration (Tax Office). At the time of site inspection, both the 212 & 218 N. Dillard tracts were vacant. City Directories list 218 N Dillard Street as apparent residences from 1920 to 1954 and as an Oil service and gas station from 1958 to 1969.
Below Poverty Number:	1225
Below Poverty Percent:	41.22
Median Income:	1595
Median Income Number:	2128
Median Income Percent:	71.6
Vacant Housing Number:	386
Vacant Housing Percent:	23.2

Map ID
 Direction
 Distance
 Elevation

MAP FINDINGS

Site

Database(s)

EDR ID Number
 EPA ID Number

DILLARD STREET PROPERTY (Continued)

1024456310

Unemployed Number: 264
 Unemployed Percent: 8.88

**83
 NE
 1/4-1/2
 0.477 mi.
 2517 ft.**

**DURHAM CITY OF - TRANSFER STATION
 E. GEER ST/ MIAMI BLVD.
 DURHAM, NC**

**HIST LF S105163802
 N/A**

**Relative:
 Higher
 Actual:
 345 ft.**

HIST_LF:
 Facility Type: Transfer Station
 permit_num: 3207
 Facility Fax: Not reported
 Contact Name: ORVILLE POWELL
 Contact Title: Not reported
 Contact Telephone: Not reported
 Contact Address: 101 CITY HALL PLAZA
 Contact City,St,Zip: DURHAM, NC 27704
 Lined: False
 Facility Id: P0582
 Facility Status: CLOSED
 Public/Private: PUBLIC
 Waste Mgmt Specialist: Mary Whaley

**V84
 SSE
 1/4-1/2
 0.477 mi.
 2520 ft.**

**TAYLOR PROPERTY (CLARENCE)
 408 NORTH HYDE PARK AVE,
 DURHAM, NC 27707**

**LUST S117329841
 N/A**

Site 1 of 2 in cluster V

**Relative:
 Higher
 Actual:
 371 ft.**

LUST:
 Name: TAYLOR PROPERTY (CLARENCE)
 Address: 408 NORTH HYDE PARK AVE,
 City,State,Zip: DURHAM, NC 27707
 Facility ID: Not reported
 UST Number: RA-7527
 Incident Number: 39639
 Source Type: 3
 Date Reported: 09/18/2014
 Closure Request: Not reported
 Close Out: 10/08/2014
 Level Of Soil Cleanup Achieved: S3
 # Of Supply Wells: 0
 Commercial/NonCommercial UST Site: N
 Risk Classification: L
 Risk Class Based On Review: L
 Corrective Action Plan Type: Not reported
 NOV Issue Date: Not reported
 Site Priority: Not reported
 Phase Of LSA Req: Not reported
 Site Risk Reason: Not reported
 Land Use: RES
 MTBE: 0
 MTBE1: U
 Flag: 0
 Flag1: 0

Map ID
Direction
Distance
Elevation

MAP FINDINGS

Site

Database(s)

EDR ID Number
EPA ID Number

TAYLOR PROPERTY (CLARENCE) (Continued)

S117329841

LUR Filed: Not reported
GPS Confirmed: 14
Current Status: C
RBCA GW: Not reported
PETOPT: 4
RPL: False
CD Num: 0
Reel Num: 0
RPOW: False
RPOP: False
Error Flag: 0
Error Code: N
Valid: False
Testlat: Not reported
Regional Officer Project Mgr: CAM
Company: Samuel Durango Properties, LLC
Telephone: 9194753045
5 Min Quad: Not reported

LUST:

ERR Type: Not reported
UST Number: RA-7527
Facility Id: 39639
Date Occurred: 2014-08-12 00:00:00
Date Reported: 2014-09-18 00:00:00
Owner/Operator: Not reported
Ownership: 4
Operation Type: 3
Type: 4
Location: 7
Priority Update: Not reported
Wells Affected Y/N: N
Samples Include: Not reported
7#5 Minute Quad: Y
5 Minute Quad: Not reported
Pirf/Min Soil: Not reported
Release Code: Not reported
Source Code: Not reported
Err Type: 9
Cause: 6
Source: A
UST Number: P

LUST:

Incident Number: 39639
Last Modified: 10/8/2014
Incident Phase: CO
NOV Issued: Not reported
NORR Issued: Not reported
45 Day Report: Not reported
Public Meeting Held: Not reported
SOC Signed: Not reported
Reclassification Report: Not reported
RS Designation: Not reported
Closure Request Date: Not reported
Close-out Report: Not reported

Map ID
 Direction
 Distance
 Elevation

MAP FINDINGS

Site

Database(s)

EDR ID Number
 EPA ID Number

V85 **TAYLOR PROPERTY, CLARENCE**
SSE **408 HYDE PARK AVE**
1/4-1/2 **DURHAM, NC**
0.477 mi.
2520 ft. **Site 2 of 2 in cluster V**

LUST **S117055254**
LUST TRUST **N/A**

Relative:
Higher
Actual:
371 ft.

LUST:
 Name: TAYLOR PROPERTY, CLARENCE
 Address: 408 HYDE PARK AVE
 City,State,Zip: DURHAM, NC
 Facility ID: Not reported
 UST Number: RA-7466
 Incident Number: 39585
 Source Type: 7
 Date Reported: 06/26/2014
 Closure Request: Not reported
 Close Out: 01/05/2015
 Level Of Soil Cleanup Achieved: S1
 # Of Supply Wells: 0
 Commercial/NonCommercial UST Site: C
 Risk Classification: L
 Risk Class Based On Review: L
 Corrective Action Plan Type: Not reported
 NOV Issue Date: Not reported
 Site Priority: Not reported
 Phase Of LSA Req: Not reported
 Site Risk Reason: Not reported
 Land Use: RES
 MTBE: 0
 MTBE1: U
 Flag: 0
 Flag1: 0
 LUR Filed: Not reported
 GPS Confirmed: 31
 Current Status: C
 RBCA GW: G1
 PTOPT: 4
 RPL: False
 CD Num: 0
 Reel Num: 0
 RPOW: False
 RPOP: False
 Error Flag: 0
 Error Code: N
 Valid: False
 Testlat: Not reported
 Regional Officer Project Mgr: cam
 Company: Not reported
 Telephone: 9194753045
 5 Min Quad: Not reported

LUST:
 ERR Type: Not reported
 UST Number: RA-7466
 Facility Id: 39585
 Date Occurred: 2014-06-26 00:00:00
 Date Reported: 2014-06-26 00:00:00
 Owner/Operator: Not reported
 Ownership: 4
 Operation Type: 3

Map ID
 Direction
 Distance
 Elevation

MAP FINDINGS

Site

Database(s)

EDR ID Number
 EPA ID Number

TAYLOR PROPERTY, CLARENCE (Continued)

S117055254

Type: 4
 Location: 7
 Priority Update: Not reported
 Wells Affected Y/N: N
 Samples Include: Not reported
 7#5 Minute Quad: N
 5 Minute Quad: Not reported
 Pirf/Min Soil: Not reported
 Release Code: Not reported
 Source Code: Not reported
 Err Type: 4
 Cause: 7
 Source: G
 UST Number: P

LUST:

Incident Number: 39585
 Last Modified: 10/7/2014
 Incident Phase: CO
 NOV Issued: Not reported
 NORR Issued: Not reported
 45 Day Report: Not reported
 Public Meeting Held: Not reported
 SOC Signed: Not reported
 Reclassification Report: Not reported
 RS Designation: Not reported
 Closure Request Date: Not reported
 Close-out Report: Not reported

LUST TRUST:

Name: TAYLOR PROPERTY, CLARENCE
 Address: 408 HYDE PARK AVE
 City,State,Zip: DURHAM, NC
 Facility ID: Not reported
 Site ID: 39585
 Site Note: Noncommercial; first apply a \$1,000 deductible then reimburse 90% of subsequent approved costs until a maximum deductible of \$2,000 is reached. Then reimburse at 100%. [CGS 12/8/14]
 Site Eligible?: True
 Commercial Find: 100% Non-Commercial
 Priority Rank: Not reported
 Deductable Amount: 2000
 3rd Party Deductable Amt: 0
 Sum 3rd Party Amt Applied: 0

W86
SSW
 1/4-1/2
 0.479 mi.
 2528 ft.

STARLING ENTERPRISES
ALSTON AVE & WORTH STREET
DURHAM, NC 27701
 Site 1 of 3 in cluster W

LUST **S105895718**
IMD **N/A**

Relative:
Higher
Actual:
354 ft.

LUST:
 Name: STARLING ENTERPRISES
 Address: ALSTON AVE & WORTH STREET
 City,State,Zip: DURHAM, NC 27701-4002
 Facility ID: Not reported

Map ID
Direction
Distance
Elevation

MAP FINDINGS

Site

Database(s)

EDR ID Number
EPA ID Number

STARLING ENTERPRISES (Continued)

S105895718

UST Number:	RA-4340
Incident Number:	26162
Source Type:	3
Date Reported:	09/13/1990
Closure Request:	Not reported
Close Out:	10/01/1990
Level Of Soil Cleanup Achieved:	Not reported
# Of Supply Wells:	0
Commercial/NonCommercial UST Site:	C
Risk Classification:	L
Risk Class Based On Review:	L
Corrective Action Plan Type:	Not reported
NOV Issue Date:	Not reported
Site Priority:	Not reported
Phase Of LSA Req:	Not reported
Site Risk Reason:	Not reported
Land Use:	Not reported
MTBE:	0
MTBE1:	N
Flag:	0
Flag1:	0
LUR Filed:	Not reported
GPS Confirmed:	31
Current Status:	A
RBCA GW:	Not reported
PETOPT:	3
RPL:	False
CD Num:	45
Reel Num:	105
RPOW:	False
RPOP:	False
Error Flag:	0
Error Code:	N
Valid:	False
Testlat:	Not reported
Regional Officer Project Mgr:	MRP
Company:	Not reported
Telephone:	Not reported
5 Min Quad:	Not reported
LUST:	
ERR Type:	Not reported
UST Number:	RA-4340
Facility Id:	26162
Date Occurred:	1990-03-06 00:00:00
Date Reported:	1990-09-13 00:00:00
Owner/Operator:	Not reported
Ownership:	4
Operation Type:	6
Type:	3
Location:	1
Priority Update:	Not reported
Wells Affected Y/N:	N
Samples Include:	Not reported
7#5 Minute Quad:	4
5 Minute Quad:	Not reported
Pirf/Min Soil:	Not reported
Release Code:	Not reported

Map ID
Direction
Distance
Elevation

MAP FINDINGS

Site

Database(s)

EDR ID Number
EPA ID Number

STARLING ENTERPRISES (Continued)

S105895718

Source Code: Not reported
Err Type: 2
Cause: Not reported
Source: E
UST Number: E

IMD:

Facility ID: 26162
Name: STARLING ENTERPRISES
Address: ALSTON AVE & WORTH STREET
City,State,Zip: DURHAM, NC
Date Occurred: 3/6/1990
Submit Date: 9/13/1990
Incident Desc: Not reported
Operator: Not reported
UST ID: Not reported
Incident ID: Not reported
Initials of UST Regional Contact: Not reported
Regional Office: Not reported
Responsible Party/Company Name: Not reported
Ownership: 4
Responsible Party Contact Name: Not reported
Operation: 6
Responsible Party Mailing Address: Not reported
Responsible Party City,State,Zip: Not reported
Ownership: Private
Operation Type: Commercial
Responsible Party County: Not reported
Source: Leak-underground
Type: GASOLINE/DIESEL
Location: 1
Petroleum Type: Not reported
Date Incident Reported: Not reported
Whether Tank is Commercial or Non Commercial: Not reported
Site Priority: Not reported
Whether Tank is Regulated: Not reported
Priority Update: Not reported
Notice of Regulatory Requirement: Not reported
Wells Affected: No
Notice of Violation: Not reported
Phase 1 or Phase 2: Not reported
Num Affected: Not reported
Site Priority: Not reported
Location: Facility
Current Risk Condition: Not reported
Sampled By: 4
Samples Include: Not reported
Initial reported risk of incident (never changes): Not reported
7.5 Min Quad: Not reported
5 Min Quad: Not reported
Intermediate Condition Present: Not reported
Latitude: Not reported
Longitude: Not reported
Use of Land, Industrial: Not reported
Corrective Action Plan Selected - up to 5: Not reported
RBCA: Not reported

Map ID
 Direction
 Distance
 Elevation

MAP FINDINGS

Site

Database(s)

EDR ID Number
 EPA ID Number

STARLING ENTERPRISES (Continued)

S105895718

Date Close Review Requested From RP or Owner:	Not reported
Date Case Closed:	Not reported
Extent of Contamination:	Not reported
Number of Supply Wells Located on Property:	Not reported
MTBE in Well Y/N/U Yes, No or Unknown:	Not reported
Facility Phone Number:	Not reported
MTBE in Groundwater Y/N/U Yes, No or Unknown:	Not reported
Date Land Use Restriction Filed:	Not reported
Date Cleanup Initiated:	Not reported
Record Status:	Not reported
RBCA GW Codes:	Not reported
RBCA GW:	Not reported
Pollutant Type Present:	Not reported
Reference Number for Media Disk for Archived Record:	Not reported
RP Owner?:	Not reported
RP Operator?:	Not reported
RP Landowner?:	Not reported
Comments:	Not reported
GW Contam:	No Groundwater Contamination detected
Soil Contam:	Yes
Contact Phone:	Not reported
Owner Company:	Not reported
Operator Address:	Not reported
Operator City,State,Zip:	NC
Operator County:	Not reported
Material:	Not reported
Qty Lost 1:	Not reported
Qty Recovered 1:	Not reported
Setting:	Not reported
Risk Site:	L
Priority Code:	Not reported
Dem Contact:	MRP
Wells Contam:	Not reported
Latitude Number:	Not reported
Longitude Number:	Not reported
Latitude Decimal:	Not reported
Longitude Decimal:	Not reported
GPS:	7
Agency:	DWM

U87
West
1/4-1/2
0.484 mi.
2553 ft.

PROPOSED ELLIOTT SQ. APT 308 MALLARD AVE
308 MALLARD AVE
DURHAM, NC 27713
Site 2 of 6 in cluster U

US BROWNFIELDS **1014933933**
N/A

Relative:
Higher
Actual:
383 ft.

US BROWNFIELDS:	
Name:	PROPOSED ELLIOTT SQ. APT 308 MALLARD AVE
Address:	308 MALLARD AVE
Recipient name:	Durham, City of
Grant type:	Assessment
Region:	4
Property Number:	110380
Parcel size:	0.16
Latitude:	35.997448
Longitude:	-78.89449
HCM Label:	Census-Other
Map Scale:	Not reported

Map ID
Direction
Distance
Elevation

MAP FINDINGS

Site

Database(s)

EDR ID Number
EPA ID Number

PROPOSED ELLIOTT SQ. APT 308 MALLARD AVE (Continued)

1014933933

Point of Reference:	Other Point
Highlights:	The subject property is located in an area of primarily residential development and light commercial development. Former Use: According to the reviewed subject property historical information and on-site interviews the subject property consist of residential strucures since at least 1913. Between 1977 and 2007, a majority of the onsite residential structures were demolished, leaving cleared and vegetated lands.
Datum:	Not reported
Acres Property ID:	141017
IC Data Access:	Not reported
Start Date:	Not reported
Redev Completion Date:	Not reported
Completed Date:	Not reported
Acres Cleaned Up:	Not reported
Cleanup Funding:	Not reported
Cleanup Funding Source:	Not reported
Assessment Funding:	2500
Assessment Funding Source:	EPA
Redevelopment Funding:	Not reported
Redev. Funding Source:	Not reported
Redev. Funding Entity Name:	Not reported
Redevelopment Start Date:	Not reported
Assessment Funding Entity:	US EPA - Brownfields Assessment Cooperative Agreement
Cleanup Funding Entity:	Not reported
Grant Type:	Hazardous
Accomplishment Type:	Phase I Environmental Assessment
Accomplishment Count:	Y
Cooperative Agreement Number:	95427309
Start Date:	8/11/2010
Ownership Entity:	Private
Completion Date:	8/31/2010
Current Owner:	Nick Galifianakis
Did Owner Change:	N
Cleanup Required:	Y
Video Available:	N
Photo Available:	Y
Institutional Controls Required:	Not reported
IC Category Proprietary Controls:	Not reported
IC Cat. Info. Devices:	Not reported
IC Cat. Gov. Controls:	Not reported
IC Cat. Enforcement Permit Tools:	Not reported
IC in place date:	Not reported
IC in place:	Not reported
State/tribal program date:	Not reported
State/tribal program ID:	Not reported
State/tribal NFA date:	Not reported
Contaminant Found:	Not reported
Contaminant Cleanup:	Not reported
Media Affected:	Not reported
Media Cleanup:	Not reported
Num. of cleanup and re-dev. jobs:	Not reported
Past use greenspace acreage:	Not reported
Past use residential acreage:	Not reported
Past use commercial acreage:	Not reported
Past use industrial acreage:	Not reported
Future use greenspace acreage:	Not reported

Map ID
 Direction
 Distance
 Elevation

MAP FINDINGS

Site

Database(s)

EDR ID Number
 EPA ID Number

PROPOSED ELLIOTT SQ. APT 308 MALLARD AVE (Continued)

1014933933

Future use residential acreage:	Not reported
Future use commercial acreage:	Not reported
Future use industrial acreage:	Not reported
Superfund Fed. landowner flag:	Not reported
Future Use: Multistory	Not reported
Past Use: Multistory	Not reported
Property Description:	According to the reviewed subject property historical information and on-site interviews the subject property consist of residential strucures since at least 1913. Between 1977 and 2007, a majority of the onsite residential structures were demolished, leaving cleared and vegetated lands.
Below Poverty Number:	1110
Below Poverty Percent:	41.05
Meidan Income:	2552
Meidan Income Number:	1901
Meidan Income Percent:	70.3
Vacant Housing Number:	403
Vacant Housing Percent:	24.01
Unemployed Number:	229
Unemployed Percent:	8.47

88
North
1/4-1/2
0.484 mi.
2555 ft.

FARM FRESH
1414-1418 AVONDALE DRIVE
DURHAM, NC 27701

LUST S104914251
IMD N/A

Relative:
Higher
Actual:
366 ft.

LUST:

Name:	FARM FRESH
Address:	1414-1418 AVONDALE DRIVE
City,State,Zip:	DURHAM, NC 27701-
Facility ID:	Not reported
UST Number:	RA-3457
Incident Number:	22081
Source Type:	3
Date Reported:	04/25/1997
Closure Request:	Not reported
Close Out:	11/01/2022
Level Of Soil Cleanup Achieved:	S2
# Of Supply Wells:	0
Commercial/NonCommercial UST Site:	C
Risk Classification:	L
Risk Class Based On Review:	L
Corrective Action Plan Type:	Not reported
NOV Issue Date:	Not reported
Site Priority:	Not reported
Phase Of LSA Req:	Not reported
Site Risk Reason:	Not reported
Land Use:	IND
MTBE:	0
MTBE1:	U
Flag:	0
Flag1:	0
LUR Filed:	10/24/2022
GPS Confirmed:	99
Current Status:	C
RBCA GW:	G2
PETOPT:	Not reported

Map ID
Direction
Distance
Elevation

MAP FINDINGS

Site

Database(s)

EDR ID Number
EPA ID Number

FARM FRESH (Continued)

S104914251

RPL: False
CD Num: Not reported
Reel Num: Not reported
RPOW: False
RPOP: False
Error Flag: 0
Error Code: N
Valid: False
Testlat: Not reported
Regional Officer Project Mgr: CAM
Company: FARM FRESH, INC
Telephone: 7576243169
5 Min Quad: Not reported

LUST:
ERR Type: Not reported
UST Number: RA-3457
Facility Id: 22081
Date Occurred: 1997-04-25 00:00:00
Date Reported: 2000-08-14 00:00:00
Owner/Operator: KAY GEREHART
Ownership: 4
Operation Type: 6
Type: 3
Location: 1
Priority Update: 2000-08-14 00:00:00
Wells Affected Y/N: N
Samples Include: Not reported
7#5 Minute Quad: 3
5 Minute Quad: 1
Pirf/Min Soil: Not reported
Release Code: Not reported
Source Code: PIRF
Err Type: Not reported
Cause: Not reported
Source: Not reported
UST Number: Not reported

LUST:
Incident Number: 22081
Last Modified: 11/1/2022
Incident Phase: CO
NOV Issued: Not reported
NORR Issued: Not reported
45 Day Report: Not reported
Public Meeting Held: Not reported
SOC Signed: Not reported
Reclassification Report: Not reported
RS Designation: Not reported
Closure Request Date: Not reported
Close-out Report: Not reported

IMD:
Facility ID: 22081
Name: FARM FRESH
Address: 1414-1418 AVONDALE DRIVE

Map ID
Direction
Distance
Elevation

MAP FINDINGS

Site

Database(s)

EDR ID Number
EPA ID Number

FARM FRESH (Continued)

S104914251

City,State,Zip:	DURHAM, NC
Date Occurred:	Not reported
Submit Date:	8/14/2000
Incident Desc:	219 PPM DIESEL AND 10/7 PPM GASOLINE IN SOIL.
Operator:	TIMOTHY RAY COLTRANE
UST ID:	Not reported
Incident ID:	Not reported
Initials of UST Regional Contact:	Not reported
Regional Office:	Not reported
Responsible Party/Company Name:	Not reported
Ownership:	4
Responsible Party Contact Name:	Not reported
Operation:	6
Responsible Party Mailing Address:	Not reported
Responsible Party City,State,Zip:	Not reported
Ownership:	Private
Operation Type:	Commercial
Responsible Party County:	Not reported
Source:	Leak-underground
Type:	GASOLINE/DIESEL
Location:	1
Petroleum Type:	Not reported
Date Incident Reported:	Not reported
Whether Tank is Commercial or Non Commercial:	Not reported
Site Priority:	45L
Whether Tank is Regulated:	Not reported
Priority Update:	8/14/2000
Notice of Regulatory Requirement:	Not reported
Wells Affected:	No
Notice of Violation:	Not reported
Phase 1 or Phase 2:	Not reported
Num Affected:	Not reported
Site Priority:	Not reported
Location:	Facility
Current Risk Condition:	Not reported
Sampled By:	3
Samples Include:	1
Initial reported risk of incident (never changes):	Not reported
7.5 Min Quad:	Not reported
5 Min Quad:	Not reported
Intermediate Condition Present:	Not reported
Latitude:	36.00555555
Longitude:	-78.885
Use of Land, Industrial:	Not reported
Corrective Action Plan Selected - up to 5:	Not reported
RBCA:	Not reported
Date Close Review Requested From RP or Owner:	Not reported
Date Case Closed:	Not reported
Extent of Contamination:	Not reported
Number of Supply Wells Located on Property:	Not reported
MTBE in Well Y/N/U Yes, No or Unknown:	Not reported
Facility Phone Number:	Not reported
MTBE in Groundwater Y/N/U Yes, No or Unknown:	Not reported
Date Land Use Restriction Filed:	Not reported
Date Cleanup Initiated:	Not reported
Record Status:	Not reported
RBCA GW Codes:	Not reported

Map ID
 Direction
 Distance
 Elevation

MAP FINDINGS

Site

Database(s)

EDR ID Number
 EPA ID Number

FARM FRESH (Continued)

S104914251

RBCA GW:	Not reported
Pollutant Type Present:	Not reported
Reference Number for Media Disk for Archived Record:	Not reported
RP Owner?:	Not reported
RP Operator?:	Not reported
RP Landowner?:	Not reported
Comments:	Not reported
GW Contam:	Yes, Groundwater Contamination has been detected
Soil Contam:	No
Contact Phone:	7576243169
Owner Company:	FARM FRESH, INC
Operator Address:	51 S. TALBERT BLVD.
Operator City,State,Zip:	LEXINGTON, NC 27292-
Operator County:	Not reported
Material:	GASOLINE
Qty Lost 1:	Not reported
Qty Recovered 1:	Not reported
Material:	DIESEL
Qty Lost:	Not reported
Qty Recovered:	Not reported
Setting:	3
Risk Site:	L
Priority Code:	L
Dem Contact:	MRP
Wells Contam:	Not reported
Latitude Number:	360020
Longitude Number:	785306
Latitude Decimal:	36.00555555555556
Longitude Decimal:	78.885
GPS:	NOD
Agency:	DWM
Status:	
Facility ID:	22081
Last Modified:	2022-11-01 00:00:00
Incident Phase:	CO
NOV Issued:	Not reported
NORR Issued:	Not reported
45 Day Report:	Not reported
Public Meeting Held:	Not reported
Corrective Action Planned:	Not reported
SOC Sighned:	Not reported
Reclassification Report:	Not reported
RS Designation:	Not reported
Closure Request Date:	Not reported
Close-out Report:	Not reported

U89
 West
 1/4-1/2
 0.486 mi.
 2566 ft.

PROPOSED ELLIOTT SQ. APT 607 N QUEEN ST
607 N QUEEN ST
DURHAM, NC 27713
 Site 3 of 6 in cluster U

US BROWNFIELDS 1014933941
 N/A

Relative:
Higher
Actual:
371 ft.

US BROWNFIELDS:
 Name: PROPOSED ELLIOTT SQ. APT 607 N QUEEN ST
 Address: 607 N QUEEN ST
 Recipient name: Durham, City of

Map ID
Direction
Distance
Elevation

MAP FINDINGS

Site

Database(s)

EDR ID Number
EPA ID Number

PROPOSED ELLIOTT SQ. APT 607 N QUEEN ST (Continued)

1014933941

Grant type:	Assessment
Region:	4
Property Number:	110378
Parcel size:	0.2
Latitude:	35.997188
Longitude:	-78.894559
HCM Label:	Census-Other
Map Scale:	Not reported
Point of Reference:	Other Point
Highlights:	The subject property is located in an area of primarily residential development and light commercial development. Former Use: According to the reviewed subject property historical information and on-site interviews the subject property consist of residential strucures since at least 1913. Between 1977 and 2007, a majority of the onsite residential structures were demolished, leaving cleared and vegetated lands.
Datum:	Not reported
Acres Property ID:	141015
IC Data Access:	Not reported
Start Date:	Not reported
Redev Completion Date:	Not reported
Completed Date:	Not reported
Acres Cleaned Up:	Not reported
Cleanup Funding:	Not reported
Cleanup Funding Source:	Not reported
Assessment Funding:	2500
Assessment Funding Source:	EPA
Redevelopment Funding:	Not reported
Redev. Funding Source:	Not reported
Redev. Funding Entity Name:	Not reported
Redevelopment Start Date:	Not reported
Assessment Funding Entity:	US EPA - Brownfields Assessment Cooperative Agreement
Cleanup Funding Entity:	Not reported
Grant Type:	Hazardous
Accomplishment Type:	Phase I Environmental Assessment
Accomplishment Count:	Y
Cooperative Agreement Number:	95427309
Start Date:	8/11/2010
Ownership Entity:	Private
Completion Date:	8/31/2010
Current Owner:	James Bradford
Did Owner Change:	N
Cleanup Required:	Y
Video Available:	N
Photo Available:	Y
Institutional Controls Required:	Not reported
IC Category Proprietary Controls:	Not reported
IC Cat. Info. Devices:	Not reported
IC Cat. Gov. Controls:	Not reported
IC Cat. Enforcement Permit Tools:	Not reported
IC in place date:	Not reported
IC in place:	Not reported
State/tribal program date:	Not reported
State/tribal program ID:	Not reported
State/tribal NFA date:	Not reported
Contaminant Found:	Not reported
Contaminant Cleanup:	Not reported

Map ID
 Direction
 Distance
 Elevation

MAP FINDINGS

Site

Database(s)

EDR ID Number
 EPA ID Number

PROPOSED ELLIOTT SQ. APT 607 N QUEEN ST (Continued)

1014933941

Media Affected:	Not reported
Media Cleanup:	Not reported
Num. of cleanup and re-dev. jobs:	Not reported
Past use greenspace acreage:	Not reported
Past use residential acreage:	Not reported
Past use commercial acreage:	Not reported
Past use industrial acreage:	Not reported
Future use greenspace acreage:	Not reported
Future use residential acreage:	Not reported
Future use commercial acreage:	Not reported
Future use industrial acreage:	Not reported
Superfund Fed. landowner flag:	Not reported
Future Use: Multistory	Not reported
Past Use: Multistory	Not reported
Property Description:	According to the reviewed subject property historical information and on-site interviews the subject property consist of residential strucures since at least 1913. Between 1977 and 2007, a majority of the onsite residential structures were demolished, leaving cleared and vegetated lands.
Below Poverty Number:	1192
Below Poverty Percent:	40.24
Meidan Income:	1645
Meidan Income Number:	1965
Meidan Income Percent:	66.34
Vacant Housing Number:	404
Vacant Housing Percent:	23.67
Unemployed Number:	223
Unemployed Percent:	7.53

U90
West
1/4-1/2
0.490 mi.
2587 ft.

PROPOSED ELLIOTT SQ. APT 603 N QUEEN ST
603 N QUEEN ST
DURHAM, NC 27713

US BROWNFIELDS **1015922860**
N/A

Site 4 of 6 in cluster U

Relative:
Higher
Actual:
370 ft.

US BROWNFIELDS:	
Name:	PROPOSED ELLIOTT SQ. APT 603 N QUEEN ST
Address:	603 N QUEEN ST
Recipient name:	Durham, City of
Grant type:	Assessment
Region:	4
Property Number:	110377
Parcel size:	0.12
Latitude:	35.996988
Longitude:	-78.894584
HCM Label:	Census-Other
Map Scale:	Not reported
Point of Reference:	Other Point
Highlights:	The subject property is located in an area of primarily residential development and light commercial development. Former Use: According to the reviewed subject property historical information and on-site interviews the subject property consist of residential strucures since at least 1913. Between 1977 and 2007, a majority of the onsite residential structures were demolished, leaving cleared and vegetated lands.
Datum:	Not reported
Acres Property ID:	141014
IC Data Access:	Not reported

Map ID
Direction
Distance
Elevation

MAP FINDINGS

Site

Database(s)

EDR ID Number
EPA ID Number

PROPOSED ELLIOTT SQ. APT 603 N QUEEN ST (Continued)

1015922860

Start Date:	Not reported
Redev Completion Date:	Not reported
Completed Date:	Not reported
Acres Cleaned Up:	Not reported
Cleanup Funding:	Not reported
Cleanup Funding Source:	Not reported
Assessment Funding:	2500
Assessment Funding Source:	EPA
Redevelopment Funding:	Not reported
Redev. Funding Source:	Not reported
Redev. Funding Entity Name:	Not reported
Redevelopment Start Date:	Not reported
Assessment Funding Entity:	US EPA - Brownfields Assessment Cooperative Agreement
Cleanup Funding Entity:	Not reported
Grant Type:	Hazardous
Accomplishment Type:	Phase I Environmental Assessment
Accomplishment Count:	Y
Cooperative Agreement Number:	95427309
Start Date:	8/11/2010
Ownership Entity:	Private
Completion Date:	8/31/2010
Current Owner:	James Bradford
Did Owner Change:	N
Cleanup Required:	Y
Video Available:	N
Photo Available:	Y
Institutional Controls Required:	Not reported
IC Category Proprietary Controls:	Not reported
IC Cat. Info. Devices:	Not reported
IC Cat. Gov. Controls:	Not reported
IC Cat. Enforcement Permit Tools:	Not reported
IC in place date:	Not reported
IC in place:	Not reported
State/tribal program date:	Not reported
State/tribal program ID:	Not reported
State/tribal NFA date:	Not reported
Contaminant Found:	Not reported
Contaminant Cleanup:	Not reported
Media Affected:	Not reported
Media Cleanup:	Not reported
Num. of cleanup and re-dev. jobs:	Not reported
Past use greenspace acreage:	Not reported
Past use residential acreage:	Not reported
Past use commercial acreage:	Not reported
Past use industrial acreage:	Not reported
Future use greenspace acreage:	Not reported
Future use residential acreage:	Not reported
Future use commercial acreage:	Not reported
Future use industrial acreage:	Not reported
Superfund Fed. landowner flag:	Not reported
Future Use: Multistory	Not reported
Past Use: Multistory	Not reported
Property Description:	According to the reviewed subject property historical information and on-site interviews the subject property consist of residential strucures since at least 1913. Between 1977 and 2007, a majority of the onsite residential structures were demolished, leaving cleared and vegetated lands.

Map ID
 Direction
 Distance
 Elevation

MAP FINDINGS

Site

Database(s)

EDR ID Number
 EPA ID Number

PROPOSED ELLIOTT SQ. APT 603 N QUEEN ST (Continued)

1015922860

Below Poverty Number:	1155
Below Poverty Percent:	40.15
Meidan Income:	1663
Meidan Income Number:	1916
Meidan Income Percent:	66.6
Vacant Housing Number:	391
Vacant Housing Percent:	23.67
Unemployed Number:	218
Unemployed Percent:	7.58

U91
West
 1/4-1/2
 0.493 mi.
 2604 ft.

PROPOSED ELLIOTT SQ. APT 306 MALLARD AVE
306 MALLARD AVE
DURHAM, NC 27713
Site 5 of 6 in cluster U

US BROWNFIELDS 1014933931
N/A

Relative:
Higher
Actual:
385 ft.

US BROWNFIELDS:	
Name:	PROPOSED ELLIOTT SQ. APT 306 MALLARD AVE
Address:	306 MALLARD AVE
Recipient name:	Durham, City of
Grant type:	Assessment
Region:	4
Property Number:	110381
Parcel size:	0.12
Latitude:	35.99752
Longitude:	-78.894648
HCM Label:	Census-Other
Map Scale:	Not reported
Point of Reference:	Other Point
Highlights:	The subject property is located in an area of primarily residential development and light commercial development. Former Use: According to the reviewed subject property historical information and on-site interviews the subject property consist of residential strucures since at least 1913. Between 1977 and 2007, a majority of the onsite residential structures were demolished, leaving cleared and vegetated lands.
Datum:	Not reported
Acres Property ID:	141018
IC Data Access:	Not reported
Start Date:	Not reported
Redev Completion Date:	Not reported
Completed Date:	Not reported
Acres Cleaned Up:	Not reported
Cleanup Funding:	Not reported
Cleanup Funding Source:	Not reported
Assessment Funding:	2500
Assessment Funding Source:	EPA
Redevelopment Funding:	Not reported
Redev. Funding Source:	Not reported
Redev. Funding Entity Name:	Not reported
Redevelopment Start Date:	Not reported
Assessment Funding Entity:	US EPA - Brownfields Assessment Cooperative Agreement
Cleanup Funding Entity:	Not reported
Grant Type:	Hazardous
Accomplishment Type:	Phase I Environmental Assessment
Accomplishment Count:	Y
Cooperative Agreement Number:	95427309
Start Date:	8/11/2010

Map ID
Direction
Distance
Elevation

MAP FINDINGS

Site

Database(s)

EDR ID Number
EPA ID Number

PROPOSED ELLIOTT SQ. APT 306 MALLARD AVE (Continued)

1014933931

Ownership Entity:	Private
Completion Date:	8/31/2010
Current Owner:	Nick Galifianakis
Did Owner Change:	N
Cleanup Required:	Y
Video Available:	N
Photo Available:	Y
Institutional Controls Required:	Not reported
IC Category Proprietary Controls:	Not reported
IC Cat. Info. Devices:	Not reported
IC Cat. Gov. Controls:	Not reported
IC Cat. Enforcement Permit Tools:	Not reported
IC in place date:	Not reported
IC in place:	Not reported
State/tribal program date:	Not reported
State/tribal program ID:	Not reported
State/tribal NFA date:	Not reported
Contaminant Found:	Not reported
Contaminant Cleanup:	Not reported
Media Affected:	Not reported
Media Cleanup:	Not reported
Num. of cleanup and re-dev. jobs:	Not reported
Past use greenspace acreage:	Not reported
Past use residential acreage:	Not reported
Past use commercial acreage:	Not reported
Past use industrial acreage:	Not reported
Future use greenspace acreage:	Not reported
Future use residential acreage:	Not reported
Future use commercial acreage:	Not reported
Future use industrial acreage:	Not reported
Superfund Fed. landowner flag:	Not reported
Future Use: Multistory	Not reported
Past Use: Multistory	Not reported
Property Description:	According to the reviewed subject property historical information and on-site interviews the subject property consist of residential strucures since at least 1913. Between 1977 and 2007, a majority of the onsite residential structures were demolished, leaving cleared and vegetated lands.
Below Poverty Number:	1043
Below Poverty Percent:	41.11
Meidan Income:	1760
Meidan Income Number:	1782
Meidan Income Percent:	70.24
Vacant Housing Number:	385
Vacant Housing Percent:	24.29
Unemployed Number:	214
Unemployed Percent:	8.44

Map ID
 Direction
 Distance
 Elevation

MAP FINDINGS

Site

Database(s)

EDR ID Number
 EPA ID Number

U92 **PROPOSED ELLIOTT SQ. APT 601 N QUEEN ST** **US BROWNFIELDS** **1015922859**
West **601 N QUEEN ST**
1/4-1/2 **DURHAM, NC 27713**
0.496 mi.
2620 ft. **Site 6 of 6 in cluster U**

Relative: US BROWNFIELDS:
Higher Name: PROPOSED ELLIOTT SQ. APT 601 N QUEEN ST
Actual: Address: 601 N QUEEN ST
372 ft. Recipient name: Durham, City of
 Grant type: Assessment
 Region: 4
 Property Number: 110376
 Parcel size: 0.12
 Latitude: 35.996826
 Longitude: -78.894694
 HCM Label: Census-Other
 Map Scale: Not reported
 Point of Reference: Other Point
 Highlights: The subject property is located in an area of primarily residential development and light commercial development. Former Use: According to the reviewed subject property historical information and on-site interviews the subject property consist of residential strucures since at least 1913. Between 1977 and 2007, a majority of the onsite residential structures were demolished, leaving cleared and vegetated lands.

 Datum: Not reported
 Acres Property ID: 141013
 IC Data Access: Not reported
 Start Date: Not reported
 Redev Completion Date: Not reported
 Completed Date: Not reported
 Acres Cleaned Up: Not reported
 Cleanup Funding: Not reported
 Cleanup Funding Source: Not reported
 Assessment Funding: 2500
 Assessment Funding Source: EPA
 Redevelopment Funding: Not reported
 Redev. Funding Source: Not reported
 Redev. Funding Entity Name: Not reported
 Redevelopment Start Date: Not reported
 Assessment Funding Entity: US EPA - Brownfields Assessment Cooperative Agreement
 Cleanup Funding Entity: Not reported
 Grant Type: Hazardous
 Accomplishment Type: Phase I Environmental Assessment
 Accomplishment Count: Y
 Cooperative Agreement Number: 95427309
 Start Date: 8/11/2010
 Ownership Entity: Private
 Completion Date: 8/31/2010
 Current Owner: James Bradford & William Frederick
 Did Owner Change: N
 Cleanup Required: Y
 Video Available: N
 Photo Available: Y
 Institutional Controls Required: Not reported
 IC Category Proprietary Controls: Not reported
 IC Cat. Info. Devices: Not reported
 IC Cat. Gov. Controls: Not reported

Map ID
 Direction
 Distance
 Elevation

MAP FINDINGS

Site

Database(s)

EDR ID Number
 EPA ID Number

PROPOSED ELLIOTT SQ. APT 601 N QUEEN ST (Continued)

1015922859

IC Cat. Enforcement Permit Tools:	Not reported
IC in place date:	Not reported
IC in place:	Not reported
State/tribal program date:	Not reported
State/tribal program ID:	Not reported
State/tribal NFA date:	Not reported
Contaminant Found:	Not reported
Contaminant Cleanup:	Not reported
Media Affected:	Not reported
Media Cleanup:	Not reported
Num. of cleanup and re-dev. jobs:	Not reported
Past use greenspace acreage:	Not reported
Past use residential acreage:	Not reported
Past use commercial acreage:	Not reported
Past use industrial acreage:	Not reported
Future use greenspace acreage:	Not reported
Future use residential acreage:	Not reported
Future use commercial acreage:	Not reported
Future use industrial acreage:	Not reported
Superfund Fed. landowner flag:	Not reported
Future Use: Multistory	Not reported
Past Use: Multistory	Not reported
Property Description:	According to the reviewed subject property historical information and on-site interviews the subject property consist of residential strucures since at least 1913. Between 1977 and 2007, a majority of the onsite residential structures were demolished, leaving cleared and vegetated lands.
Below Poverty Number:	1144
Below Poverty Percent:	40.21
Meidan Income:	2036
Meidan Income Number:	1895
Meidan Income Percent:	66.61
Vacant Housing Number:	390
Vacant Housing Percent:	23.83
Unemployed Number:	215
Unemployed Percent:	7.56

W93
SSW
1/4-1/2
0.497 mi.
2623 ft.

FEW PROPERTY (RANDOLPH)
203 N. ALSTON AVE.
DURHAM, NC 27701

LUST **S106799634**
IMD **N/A**

Site 2 of 3 in cluster W

Relative:
Higher
Actual:
357 ft.

LUST:

Name:	FEW PROPERTY (RANDOLPH)
Address:	203 N. ALSTON AVE.
City,State,Zip:	DURHAM, NC 27701-4003
Facility ID:	Not reported
UST Number:	RA-1955
Incident Number:	12057
Source Type:	3
Date Reported:	04/21/1994
Closure Request:	Not reported
Close Out:	01/12/2005
Level Of Soil Cleanup Achieved:	S3
# Of Supply Wells:	0
Commercial/NonCommercial UST Site:	C
Risk Classification:	L

Map ID
Direction
Distance
Elevation

MAP FINDINGS

Site

Database(s)

EDR ID Number
EPA ID Number

FEW PROPERTY (RANDOLPH) (Continued)

S106799634

Risk Class Based On Review:	L
Corrective Action Plan Type:	Not reported
NOV Issue Date:	Not reported
Site Priority:	E
Phase Of LSA Req:	1
Site Risk Reason:	Not reported
Land Use:	Not reported
MTBE:	0
MTBE1:	U
Flag:	0
Flag1:	0
LUR Filed:	Not reported
GPS Confirmed:	99
Current Status:	A
RBCA GW:	G1
PETOPT:	3
RPL:	False
CD Num:	260
Reel Num:	22
RPOW:	False
RPOP:	False
Error Flag:	0
Error Code:	N
Valid:	False
Testlat:	Not reported
Regional Officer Project Mgr:	RMR
Company:	Not reported
Telephone:	Not reported
5 Min Quad:	Not reported
LUST:	
ERR Type:	P
UST Number:	RA-1955
Facility Id:	12057
Date Occurred:	1994-01-26 00:00:00
Date Reported:	1994-04-21 00:00:00
Owner/Operator:	RANDOLPH FEW
Ownership:	4
Operation Type:	6
Type:	3
Location:	1
Priority Update:	Not reported
Wells Affected Y/N:	Not reported
Samples Include:	0
7#5 Minute Quad:	Not reported
5 Minute Quad:	Not reported
Pirf/Min Soil:	Not reported
Release Code:	Not reported
Source Code:	Min_Soil
Err Type:	Not reported
Cause:	Not reported
Source:	Not reported
UST Number:	Not reported
LUST:	
Incident Number:	12057
Last Modified:	1/12/2005

Map ID
Direction
Distance
Elevation

MAP FINDINGS

Site

Database(s)

EDR ID Number
EPA ID Number

FEW PROPERTY (RANDOLPH) (Continued)

S106799634

Incident Phase: CO
NOV Issued: Not reported
NORR Issued: Not reported
45 Day Report: Not reported
Public Meeting Held: Not reported
SOC Signed: Not reported
Reclassification Report: Not reported
RS Designation: Not reported
Closure Request Date: Not reported
Close-out Report: Not reported

IMD:

Facility ID: 12057
Name: FEW PROPERTY (RANDOLPH)
Address: 203 N. ALSTON AVE.
City,State,Zip: DURHAM, NC
Date Occurred: 1/26/1994
Submit Date: 4/21/1994
Incident Desc: UPON REMOVAL OF PUMPS, SOIL CONTAM. WAS CONFIRMED.
Operator: RANDOLPH FEW
UST ID: Not reported
Incident ID: Not reported
Initials of UST Regional Contact: Not reported
Regional Office: Not reported
Responsible Party/Company Name: Not reported
Ownership: 4
Responsible Party Contact Name: Not reported
Operation: 6
Responsible Party Mailing Address: Not reported
Responsible Party City,State,Zip: Not reported
Ownership: Private
Operation Type: Commercial
Responsible Party County: Not reported
Source: Leak-underground
Type: GASOLINE/DIESEL
Location: 1
Petroleum Type: Not reported
Date Incident Reported: Not reported
Whether Tank is Commercial or Non Commercial: Not reported
Site Priority: Not reported
Whether Tank is Regulated: Not reported
Priority Update: Not reported
Notice of Regulatory Requirement: Not reported
Wells Affected: Not reported
Notice of Violation: Not reported
Phase 1 or Phase 2: Not reported
Num Affected: 0
Site Priority: Not reported
Location: Facility
Current Risk Condition: Not reported
Sampled By: Not reported
Samples Include: Not reported
Initial reported risk of incident (never changes): Not reported
7.5 Min Quad: Not reported
5 Min Quad: Not reported
Intermediate Condition Present: Not reported

Map ID
Direction
Distance
Elevation

MAP FINDINGS

Site

Database(s)

EDR ID Number
EPA ID Number

FEW PROPERTY (RANDOLPH) (Continued)

S106799634

Latitude:	35.98888888
Longitude:	-78.8875
Use of Land, Industrial:	Not reported
Corrective Action Plan Selected - up to 5:	Not reported
RBCA:	Not reported
Date Close Review Requested From RP or Owner:	Not reported
Date Case Closed:	Not reported
Extent of Contamination:	Not reported
Number of Supply Wells Located on Property:	Not reported
MTBE in Well Y/N/U Yes, No or Unknown:	Not reported
Facility Phone Number:	Not reported
MTBE in Groundwater Y/N/U Yes, No or Unknown:	Not reported
Date Land Use Restriction Filed:	Not reported
Date Cleanup Initiated:	Not reported
Record Status:	Not reported
RBCA GW Codes:	Not reported
RBCA GW:	Not reported
Pollutant Type Present:	Not reported
Reference Number for Media Disk for Archived Record:	Not reported
RP Owner?:	Not reported
RP Operator?:	Not reported
RP Landowner?:	Not reported
Comments:	Not reported
GW Contam:	No Groundwater Contamination detected
Soil Contam:	Yes
Contact Phone:	Not reported
Owner Company:	Not reported
Operator Address:	202 SELFORK PLACE
Operator City,State,Zip:	DURHAM, NC 27707-
Operator County:	Not reported
Material:	Not reported
Qty Lost 1:	Not reported
Qty Recovered 1:	Not reported
Setting:	3
Risk Site:	L
Priority Code:	Not reported
Dem Contact:	RMR
Wells Contam:	Not reported
Latitude Number:	355920
Longitude Number:	785315
Latitude Decimal:	35.9888888888889
Longitude Decimal:	78.8875
GPS:	7
Agency:	DWM
Status:	
Facility ID:	12057
Last Modified:	2005-01-12 00:00:00
Incident Phase:	CO
NOV Issued:	Not reported
NORR Issued:	Not reported
45 Day Report:	Not reported
Public Meeting Held:	Not reported
Corrective Action Planned:	Not reported
SOC Sighned:	Not reported
Reclassification Report:	Not reported
RS Designation:	Not reported
Closure Request Date:	Not reported

Map ID
Direction
Distance
Elevation

MAP FINDINGS

Site

Database(s)

EDR ID Number
EPA ID Number

FEW PROPERTY (RANDOLPH) (Continued)

S106799634

Close-out Report: Not reported

W94
SSW
1/4-1/2
0.498 mi.
2628 ft.

DURHAM HOUSING AUTHORITY (MORNING GLORY AVENUE
1103 MORNING GLORY AVENUE
DURHAM, NC 27702

LAST **S105912316**
IMD **N/A**

Site 3 of 3 in cluster W

Relative:
Higher
Actual:
372 ft.

LAST:
Name: DURHAM HOUSING AUTHORITY (MORNING GLORY AVENUE
Address: 1103 MORNING GLORY AVENUE
City,State,Zip: DURHAM, NC 27702
Facility ID: Not reported
UST Number: RA-86589
Incident Number: 86589
Contamination Type: SL
Source Type: 14
Product Type: P
Date Reported: 05/22/2003
Date Occur: 05/02/2003
Cleanup: 05/02/2003
Closure Request: Not reported
Close Out: Not reported
Level Of Soil Cleanup Achieved: Not reported
Tank Regulated Status: N
Of Supply Wells: 0
Commercial/NonCommercial UST Site: N
Risk Classification: Not reported
Risk Class Based On Review: U
Corrective Action Plan Type: Not reported
NOV Issue Date: Not reported
NORR Issue Date: Not reported
Site Priority: 30
Phase Of LSA Req: Not reported
Site Risk Reason: Not reported
Land Use: Not reported
MTBE: No
MTBE1: Unknown
Flag: No
Flag1: No
LUR Filed: Not reported
Release Detection: 0
Current Status: C
RBCA GW: Not reported
PETOPT: 4
RPL: False
CD Num: 0
Reel Num: 0
RPOW: False
RPOP: False
Error Flag: 0
Error Code: Not reported
Valid: False
Lat/Long: Not reported
Lat/Long Decimal: 35.98862 -78.88756
Testlat: Not reported
Regional Officer Project Mgr: JFM

Map ID
Direction
Distance
Elevation

MAP FINDINGS

Site

Database(s)

EDR ID Number
EPA ID Number

DURHAM HOUSING AUTHORITY (MORNING GLORY AVENU (Continued)

S105912316

Region: RAL
Company: The Housing of the City of Dur
Contact Person: Chester Mayfield
Telephone: Not reported
RP Address: 330 E. Main St.
RP City,St,Zip: Durham, NC 27702
RP County: Not reported
Comments: DURHAM HOUSING AUTHORITY HAS PURCHASED PROPERTY OR IS IN PROCESS OF PURCHASING PROPERTY.GPS READING MADE IN EMPTY LOT WHERE 1103 SHOULD BE 7/23/2003.
5 Min Quad: Not reported

PIRF:

Facility Id: 86589
Date Occurred: Not reported
Date Reported: Not reported
Description Of Incident: Not reported
Owner/Operator: Not reported
Ownership: 1
Operation Type: 0
Type: Not reported
Location: Not reported
Site Priority: 30E
Priority Update: Not reported
Wells Affected Y/N: N
Wells Affected Number: 0
Samples Taken By: Not reported
Samples Include: Not reported
7#5 Min Quad: Not reported
5 Min Quad: Not reported
Pirf/Min Soil: Not reported
Release Code: Not reported
Cause: Not reported
Source: Not reported
Source Type: 1

Last Modified: 7/23/2003
Incident Phase: DI
NOV Issued: Not reported
NORR Issued: Not reported
45 Day Report: Not reported
Public Meeting Held: Not reported
Corrective Action Planned: Not reported
SOC Signed: Not reported
Reclassification Report: Not reported
RS Designation: Not reported
Closure Request Date: Not reported
Close-out Report: Not reported

IMD:

Facility ID: 86589
Name: DURHAM HOUSING AUTHORITY (MORN
Address: 1103 MORNING GLORY AVENUE
City,State,Zip: DURHAM, NC
Date Occurred: 5/2/2003
Submit Date: 7/23/2003
Incident Desc: DURHAM HOUSING AUTHORITY HAS PURCHASED PROPERTY OR IS IN PROCESS OF

Map ID
Direction
Distance
Elevation

MAP FINDINGS

Site

Database(s)

EDR ID Number
EPA ID Number

DURHAM HOUSING AUTHORITY (MORNING GLORY AVENU (Continued)

S105912316

PURCHASING PROPERTY. GPS READING MADE IN EMPTY LOT WHERE 1103 SHOULD BE 7/23/2003.

Operator:	,
UST ID:	Not reported
Incident ID:	Not reported
Initials of UST Regional Contact:	Not reported
Regional Office:	Not reported
Responsible Party/Company Name:	Not reported
Ownership:	1
Responsible Party Contact Name:	Not reported
Operation:	0
Responsible Party Mailing Address:	Not reported
Responsible Party City,State,Zip:	Not reported
Ownership:	Municipal
Operation Type:	Not reported
Responsible Party County:	Not reported
Source:	Dredge Spoil
Type:	HEATING OIL
Location:	Not reported
Petroleum Type:	Not reported
Date Incident Reported:	Not reported
Whether Tank is Commercial or Non Commercial:	Not reported
Site Priority:	30
Whether Tank is Regulated:	Not reported
Priority Update:	Not reported
Notice of Regulatory Requirement:	Not reported
Wells Affected:	No
Notice of Violation:	Not reported
Phase 1 or Phase 2:	Not reported
Num Affected:	0
Site Priority:	Not reported
Location:	Not reported
Current Risk Condition:	Not reported
Sampled By:	Not reported
Samples Include:	Not reported
Initial reported risk of incident (never changes):	Not reported
7.5 Min Quad:	Not reported
5 Min Quad:	Not reported
Intermediate Condition Present:	Not reported
Latitude:	35.988628
Longitude:	-78.887563
Use of Land, Industrial:	Not reported
Corrective Action Plan Selected - up to 5:	Not reported
RBCA:	Not reported
Date Close Review Requested From RP or Owner:	Not reported
Date Case Closed:	Not reported
Extent of Contamination:	Not reported
Number of Supply Wells Located on Property:	Not reported
MTBE in Well Y/N/U Yes, No or Unknown:	Not reported
Facility Phone Number:	Not reported
MTBE in Groundwater Y/N/U Yes, No or Unknown:	Not reported
Date Land Use Restriction Filed:	Not reported
Date Cleanup Initiated:	Not reported
Record Status:	Not reported
RBCA GW Codes:	Not reported
RBCA GW:	Not reported
Pollutant Type Present:	Not reported

Map ID
 Direction
 Distance
 Elevation

MAP FINDINGS

Site

Database(s)

EDR ID Number
 EPA ID Number

DURHAM HOUSING AUTHORITY (MORNING GLORY AVENU (Continued)

S105912316

Reference Number for Media Disk for Archived Record: Not reported
 RP Owner?: Not reported
 RP Operator?: Not reported
 RP Landowner?: Not reported
 Comments: Not reported
 GW Contam: Groundwater Contamination status unknown
 Soil Contam: Not reported
 Contact Phone: Not reported
 Owner Company: UNKNOWN
 Operator Address: Not reported
 Operator City,State,Zip: Not reported
 Operator County: Not reported
 Material: Not reported
 Qty Lost 1: Not reported
 Qty Recovered 1: Not reported
 Setting: Not reported
 Risk Site: Not reported
 Priority Code: E
 Dem Contact: ERIC RICE
 Wells Contam: Not reported
 Latitude Number: Not reported
 Longitude Number: Not reported
 Latitude Decimal: Not reported
 Longitude Decimal: Not reported
 GPS: EST
 Agency: DWQ

95
SSW
1/2-1
0.596 mi.
3148 ft.

CHATHAM PLAZA PROPERTIES
1108 E MAIN ST
DURHAM, NC

SHWS S127323454
N/A

Relative:
Higher
Actual:
375 ft.

SHWS:
 Name: CHATHAM PLAZA PROPERTIES
 Address: 1108 E MAIN ST
 City,State,Zip: DURHAM, NC
 EPAID: NONCD0003133
 Lat/Longitude: Not reported
 Geolocation Method: Not reported

[Click here to access the North Carolina DEQ records for this facility:](#)

96
SW
1/2-1
0.610 mi.
3222 ft.

DAUGHERTY CHEMICAL COMPANY
307 WALKER STREET
DURHAM, NC

SHWS S103554314
N/A

Relative:
Higher
Actual:
401 ft.

SHWS:
 Name: DAUGHERTY CHEMICAL COMPANY
 Address: 307 WALKER STREET
 City,State,Zip: DURHAM, NC
 EPAID: NCD080885551
 Lat/Longitude: 35.98926 / -78.89291
 Geolocation Method: ON SCREEN PLACEMENT ON GEOREFERENCED MAP

Map ID
Direction
Distance
Elevation

MAP FINDINGS

Site

Database(s)

EDR ID Number
EPA ID Number

DAUGHERTY CHEMICAL COMPANY (Continued)

S103554314

[Click here to access the North Carolina DEQ records for this facility:](#)

97
NNE
1/2-1
0.656 mi.
3465 ft.

SOUTHCHEM LANDFILL
722 EAST MARKHAM AVE
DURHAM, NC

SHWS **S103229468**
N/A

Relative:
Higher
Actual:
356 ft.

SHWS:
Name: SOUTHCHEM LANDFILL
Address: 722 EAST MARKHAM AVE
City,State,Zip: DURHAM, NC
EPAID: NCD980503148
Lat/Longitude: 36.007667 / -78.88149
Geolocation Method: ON SCREEN PLACEMENT ON GEOREFERENCED MAP

[Click here to access the North Carolina DEQ records for this facility:](#)

98
WSW
1/2-1
0.794 mi.
4194 ft.

SCARBOROUGH & HARGETT FUNERAL HOME
306 SOUTH ROXBORO STREET
DURHAM, NC

SHWS **S107405385**
IMD **N/A**

Relative:
Higher
Actual:
375 ft.

SHWS:
Name: SCARBOROUGH & HARGETT FUNERAL HOME
Address: 306 SOUTH ROXBORO STREET
City,State,Zip: DURHAM, NC
EPAID: NONCD0002449
Lat/Longitude: Not reported
Geolocation Method: Not reported

[Click here to access the North Carolina DEQ records for this facility:](#)

IMD:

Facility ID: 87460
Name: SCARBOROUGH & HARGETT FUNERAL
Address: 306 SOUTH ROXBORO STREET
City,State,Zip: DURHAM, NC
Date Occurred: 8/4/2005
Submit Date: 12/9/2005
Incident Desc: FORMALDEHYDE IN THE SOIL AND GROUNDWATER.
Operator: SCARBOROUGH, JC
UST ID: Not reported
Incident ID: Not reported
Initials of UST Regional Contact: Not reported
Regional Office: Not reported
Responsible Party/Company Name: Not reported
Ownership: 5
Responsible Party Contact Name: Not reported
Operation: 8
Responsible Party Mailing Address: Not reported
Responsible Party City,State,Zip: Not reported
Ownership: Federal
Operation Type: Not reported
Responsible Party County: Not reported

Map ID
Direction
Distance
Elevation

MAP FINDINGS

Site

Database(s)

EDR ID Number
EPA ID Number

SCARBOROUGH & HARGETT FUNERAL HOME (Continued)

S107405385

Source:	Unknown
Type:	OTHER INORGANICS
Location:	Not reported
Petroleum Type:	Not reported
Date Incident Reported:	Not reported
Whether Tank is Commercial or Non Commercial:	Not reported
Site Priority:	55
Whether Tank is Regulated:	Not reported
Priority Update:	Not reported
Notice of Regulatory Requirement:	Not reported
Wells Affected:	No
Notice of Violation:	Not reported
Phase 1 or Phase 2:	Not reported
Num Affected:	Not reported
Site Priority:	Not reported
Location:	Not reported
Current Risk Condition:	Not reported
Sampled By:	Not reported
Samples Include:	Not reported
Initial reported risk of incident (never changes):	Not reported
7.5 Min Quad:	Not reported
5 Min Quad:	Not reported
Intermediate Condition Present:	Not reported
Latitude:	35.99194
Longitude:	-78.90111
Use of Land, Industrial:	Not reported
Corrective Action Plan Selected - up to 5:	Not reported
RBCA:	Not reported
Date Close Review Requested From RP or Owner:	Not reported
Date Case Closed:	Not reported
Extent of Contamination:	Not reported
Number of Supply Wells Located on Property:	Not reported
MTBE in Well Y/N/U Yes, No or Unknown:	Not reported
Facility Phone Number:	Not reported
MTBE in Groundwater Y/N/U Yes, No or Unknown:	Not reported
Date Land Use Restriction Filed:	Not reported
Date Cleanup Initiated:	Not reported
Record Status:	Not reported
RBCA GW Codes:	Not reported
RBCA GW:	Not reported
Pollutant Type Present:	Not reported
Reference Number for Media Disk for Archived Record:	Not reported
RP Owner?:	Not reported
RP Operator?:	Not reported
RP Landowner?:	Not reported
Comments:	Not reported
GW Contam:	Yes, Groundwater Contamination has been detected
Soil Contam:	Not reported
Contact Phone:	919-682-1171
Owner Company:	SCARBOROUGH & HARGETT FUNERAL HOME
Operator Address:	306 SOUTH ROXBORO STREET
Operator City, State, Zip:	DURHAM, NC 919-682-1171
Operator County:	Not reported
Material:	Not reported
Qty Lost 1:	Not reported
Qty Recovered 1:	Not reported
Setting:	Not reported

Map ID
Direction
Distance
Elevation

MAP FINDINGS

Site

Database(s)

EDR ID Number
EPA ID Number

SCARBOROUGH & HARGETT FUNERAL HOME (Continued)

S107405385

Risk Site: Not reported
Priority Code: E
Dem Contact: ER
Wells Contam: Not reported
Latitude Number: Not reported
Longitude Number: Not reported
Latitude Decimal: Not reported
Longitude Decimal: Not reported
GPS: EST
Agency: DWQ

99
WNW
1/2-1
0.847 mi.
4470 ft.

HUNT ST CHROMIUM CONTAMINATION
214 AND 216 HUNT ST
DURHAM, NC

SHWS S125965104
N/A

Relative:
Higher
Actual:
358 ft.

SHWS:
Name: HUNT ST CHROMIUM CONTAMINATION
Address: 214 AND 216 HUNT ST
City,State,Zip: DURHAM, NC
EPAID: NONCD0003096
Lat/Longitude: 36.000195 / -78.900465
Geolocation Method: ON SCREEN PLACEMENT ON GEOREFERENCED MAP

[Click here to access the North Carolina DEQ records for this facility:](#)

100
South
1/2-1
0.932 mi.
4921 ft.

BENCHMARK MATERIALS
311 S. PLUM ST
DURHAM, NC 27703

SHWS S103131895
LAST N/A
LUST
IMD

Relative:
Higher
Actual:
405 ft.

SHWS:
Name: BENCHMARK MATERIALS
Address: 311 S. PLUM ST
City,State,Zip: DURHAM, NC
EPAID: NONCD0001337
Lat/Longitude: 35.981944 / -78.882777
Geolocation Method: ON SCREEN PLACEMENT ON GEOREFERENCED MAP

[Click here to access the North Carolina DEQ records for this facility:](#)

LAST:

Name: BENCHMARK MATERIALS
Address: 311 S. PLUM ST
City,State,Zip: DURHAM, NC 27703-4052
Facility ID: Not reported
UST Number: RA-18628
Incident Number: 18628
Contamination Type: GW
Source Type: 14
Product Type: N
Date Reported: 03/30/1998
Date Occur: 06/01/1996
Cleanup: 06/01/1996

Map ID
Direction
Distance
Elevation

MAP FINDINGS

Site

Database(s)

EDR ID Number
EPA ID Number

BENCHMARK MATERIALS (Continued)

S103131895

Closure Request: Not reported
Close Out: Not reported
Level Of Soil Cleanup Achieved: Not reported
Tank Regulated Status: Not reported
Of Supply Wells: 0
Commercial/NonCommercial UST Site: Not reported
Risk Classification: Not reported
Risk Class Based On Review: U
Corrective Action Plan Type: Not reported
NOV Issue Date: Not reported
NORR Issue Date: Not reported
Site Priority: 30
Phase Of LSA Req: Not reported
Site Risk Reason: Not reported
Land Use: Not reported
MTBE: No
MTBE1: Unknown
Flag: No
Flag1: No
LUR Filed: Not reported
Release Detection: 0
Current Status: C
RBCA GW: Not reported
PETOPT: Not reported
RPL: False
CD Num: 0
Reel Num: 0
RPOW: False
RPOP: False
Error Flag: 0
Error Code: Not reported
Valid: False
Lat/Long: Not reported
Lat/Long Decimal: 35.98194 -78.88277
Testlat: Not reported
Regional Officer Project Mgr: JFM
Region: RAL
Company: Benchmark Materials
Contact Person: Not reported
Telephone: Not reported
RP Address: Not reported
RP City,St,Zip: Not reported
RP County: Not reported
Comments: FORMER NELLO TEER SITE - ASPHALT PLANT
5 Min Quad: Not reported

PIRF:

Facility Id: 18628
Date Occurred: 6/1/1996
Date Reported: 3/30/1996
Description Of Incident: Missing Tables of an earlier Phase I & Phase II environmental assessment report (missing). 01/22/2008, JFM///
Owner/Operator: Not reported
Ownership: 4
Operation Type: 7
Type: 5
Location: 1
Site Priority: 30E

Map ID
Direction
Distance
Elevation

MAP FINDINGS

Site

Database(s)

EDR ID Number
EPA ID Number

BENCHMARK MATERIALS (Continued)

S103131895

Priority Update: Not reported
Wells Affected Y/N: N
Wells Affected Number: 0
Samples Taken By: Y
Samples Include: Not reported
7#5 Min Quad: Not reported
5 Min Quad: Not reported
Pirf/Min Soil: Not reported
Release Code: 3
Cause: Not reported
Source: Not reported
Source Type: 0

Last Modified: 2/7/2001
Incident Phase: AS
NOV Issued: Not reported
NORR Issued: Not reported
45 Day Report: Not reported
Public Meeting Held: Not reported
Corrective Action Planned: Not reported
SOC Signed: Not reported
Reclassification Report: Not reported
RS Designation: Not reported
Closure Request Date: Not reported
Close-out Report: Not reported

LUST:

Name: BENCHMARK MATERIALS
Address: 311 S. PLUM ST
City,State,Zip: DURHAM, NC 27703-4052
Facility ID: Not reported
UST Number: RA-2840
Incident Number: 18628
Source Type: 3
Date Reported: 03/05/1998
Closure Request: Not reported
Close Out: Not reported
Level Of Soil Cleanup Achieved: Not reported
Of Supply Wells: 0
Commercial/NonCommercial UST Site: N
Risk Classification: L
Risk Class Based On Review: L
Corrective Action Plan Type: Not reported
NOV Issue Date: Not reported
Site Priority: L
Phase Of LSA Req: Not reported
Site Risk Reason: Not reported
Land Use: Not reported
MTBE: 0
MTBE1: Y
Flag: 0
Flag1: 0
LUR Filed: Not reported
GPS Confirmed: 69
Current Status: C
RBCA GW: Not reported
PETOPT: 4

Map ID
Direction
Distance
Elevation

MAP FINDINGS

Site

Database(s)

EDR ID Number
EPA ID Number

BENCHMARK MATERIALS (Continued)

S103131895

RPL: False
CD Num: Not reported
Reel Num: Not reported
RPOW: False
RPOP: False
Error Flag: 0
Error Code: N
Valid: False
Testlat: Not reported
Regional Officer Project Mgr: MRP
Company: BENCHMARK MATERIALS
Telephone: Not reported
5 Min Quad: Not reported

LUST:
Incident Number: 18628
Last Modified: Not reported
Incident Phase: RE
NOV Issued: Not reported
NORR Issued: Not reported
45 Day Report: Not reported
Public Meeting Held: Not reported
SOC Signed: Not reported
Reclassification Report: Not reported
RS Designation: Not reported
Closure Request Date: Not reported
Close-out Report: Not reported

IMD:
Facility ID: 18628
Name: BENCHMARK MATERIALS
Address: 311 S. PLUM ST
City,State,Zip: DURHAM, NC
Date Occurred: 3/5/1998
Submit Date: 6/5/1998
Incident Desc: FORMER NELLO TEER SITE - ASPHALT PLANT
Operator: MATERIALS, BENCHMARK
UST ID: Not reported
Incident ID: Not reported
Initials of UST Regional Contact: Not reported
Regional Office: Not reported
Responsible Party/Company Name: Not reported
Ownership: 5
Responsible Party Contact Name: Not reported
Operation: 7
Responsible Party Mailing Address: Not reported
Responsible Party City,State,Zip: Not reported
Ownership: Federal
Operation Type: Mining
Responsible Party County: Not reported
Source: Dredge Spoil
Type: OTHER PETROLEUM PROD.
Location: Not reported
Petroleum Type: Not reported
Date Incident Reported: Not reported
Whether Tank is Commercial or Non Commercial: Not reported

Map ID
 Direction
 Distance
 Elevation

MAP FINDINGS

Site

Database(s)

EDR ID Number
 EPA ID Number

BENCHMARK MATERIALS (Continued)

S103131895

Site Priority:	Not reported
Whether Tank is Regulated:	Not reported
Priority Update:	Not reported
Notice of Regulatory Requirement:	Not reported
Wells Affected:	No
Notice of Violation:	Not reported
Phase 1 or Phase 2:	Not reported
Num Affected:	0
Site Priority:	Not reported
Location:	Not reported
Current Risk Condition:	Not reported
Sampled By:	Not reported
Samples Include:	Not reported
Initial reported risk of incident (never changes):	Not reported
7.5 Min Quad:	Not reported
5 Min Quad:	Not reported
Intermediate Condition Present:	Not reported
Latitude:	Not reported
Longitude:	Not reported
Use of Land, Industrial:	Not reported
Corrective Action Plan Selected - up to 5:	Not reported
RBCA:	Not reported
Date Close Review Requested From RP or Owner:	Not reported
Date Case Closed:	Not reported
Extent of Contamination:	Not reported
Number of Supply Wells Located on Property:	Not reported
MTBE in Well Y/N/U Yes, No or Unknown:	Not reported
Facility Phone Number:	Not reported
MTBE in Groundwater Y/N/U Yes, No or Unknown:	Not reported
Date Land Use Restriction Filed:	Not reported
Date Cleanup Initiated:	Not reported
Record Status:	Not reported
RBCA GW Codes:	Not reported
RBCA GW:	Not reported
Pollutant Type Present:	Not reported
Reference Number for Media Disk for Archived Record:	Not reported
RP Owner?:	Not reported
RP Operator?:	Not reported
RP Landowner?:	Not reported
Comments:	Not reported
GW Contam:	Yes, Groundwater Contamination has been detected
Soil Contam:	Not reported
Contact Phone:	Not reported
Owner Company:	BENCHMARK MATERIALS
Operator Address:	Not reported
Operator City,State,Zip:	Not reported
Operator County:	Not reported
Material:	Not reported
Qty Lost 1:	Not reported
Qty Recovered 1:	Not reported
Setting:	Not reported
Risk Site:	Not reported
Priority Code:	E
Dem Contact:	ERIC RICE
Wells Contam:	Not reported
Latitude Number:	Not reported
Longitude Number:	Not reported

Map ID
 Direction
 Distance
 Elevation

MAP FINDINGS

Site

Database(s)

EDR ID Number
 EPA ID Number

BENCHMARK MATERIALS (Continued)

S103131895

Latitude Decimal:	Not reported
Longitude Decimal:	Not reported
GPS:	EST
Agency:	DWQ
Status:	
Facility ID:	18628
Last Modified:	Not reported
Incident Phase:	RE
NOV Issued:	Not reported
NORR Issued:	Not reported
45 Day Report:	Not reported
Public Meeting Held:	Not reported
Corrective Action Planned:	Not reported
SOC Sighned:	Not reported
Reclassification Report:	Not reported
RS Designation:	Not reported
Closure Request Date:	Not reported
Close-out Report:	Not reported

101
WNW
1/2-1
0.966 mi.
5102 ft.

USA RESERVE XVIII AIRBORNE CORPS
724 FOSTER ST
DURHAM, NC 27701

SEMS-ARCHIVE 1000102359
SHWS NC9210022787
LUST

Relative:
Higher
Actual:
366 ft.

SEMS Archive:

Site ID:	0403201
EPA ID:	NC9210022787
Name:	USA RESERVE XVIII AIRBORNE CORPS
Address:	724 FOSTER ST
Address 2:	Not reported
City,State,Zip:	DURHAM, NC 27701
Cong District:	02
FIPS Code:	37063
FF:	Y
NPL:	Not on the NPL
Non NPL Status:	NFRAP-Site does not qualify for the NPL based on existing information

SEMS Archive Detail:

Region:	04
Site ID:	0403201
EPA ID:	NC9210022787
Site Name:	USA RESERVE XVIII AIRBORNE CORPS
NPL:	N
FF:	Y
OU:	00
Action Code:	VS
Action Name:	ARCH SITE
SEQ:	1
Start Date:	Not reported
Finish Date:	2006-03-21 05:00:00
Qual:	Not reported
Current Action Lead:	EPA Perf In-Hse
Region:	04
Site ID:	0403201
EPA ID:	NC9210022787

Map ID
Direction
Distance
Elevation

MAP FINDINGS

Site

Database(s)

EDR ID Number
EPA ID Number

USA RESERVE XVIII AIRBORNE CORPS (Continued)

1000102359

Site Name: USA RESERVE XVIII AIRBORNE CORPS
NPL: N
FF: Y
OU: 00
Action Code: DS
Action Name: DISCVRY
SEQ: 1
Start Date: 1988-11-16 05:00:00
Finish Date: 1988-11-16 05:00:00
Qual: Not reported
Current Action Lead: Fed Fac

Region: 04
Site ID: 0403201
EPA ID: NC9210022787
Site Name: USA RESERVE XVIII AIRBORNE CORPS
NPL: N
FF: Y
OU: 00
Action Code: PA
Action Name: PA
SEQ: 1
Start Date: Not reported
Finish Date: 1990-08-29 04:00:00
Qual: L
Current Action Lead: Fed Fac

Region: 04
Site ID: 0403201
EPA ID: NC9210022787
Site Name: USA RESERVE XVIII AIRBORNE CORPS
NPL: N
FF: Y
OU: 00
Action Code: PA
Action Name: PA
SEQ: 3
Start Date: Not reported
Finish Date: 2005-09-27 04:00:00
Qual: N
Current Action Lead: St Perf

SHWS:

Name: USA RESERVE XVIII AIRBORNE CORPS
Address: 724 FOSTER ST
City,State,Zip: DURHAM, NC
EPAID: NC9210022787
Lat/Longitude: Not reported
Geolocation Method: Not reported

[Click here to access the North Carolina DEQ records for this facility:](#)

LUST:

Name: ARMY RESERVE CENTER
Address: 724 FOSTER ST.

Map ID
Direction
Distance
Elevation

MAP FINDINGS

Site

Database(s)

EDR ID Number
EPA ID Number

USA RESERVE XVIII AIRBORNE CORPS (Continued)

1000102359

City,State,Zip: DURHAM, NC 27701-2111
Facility ID: Not reported
UST Number: RA-1562
Incident Number: 9965
Source Type: 3
Date Reported: 01/27/1993
Closure Request: Not reported
Close Out: 06/11/1993
Level Of Soil Cleanup Achieved: Not reported
Of Supply Wells: 0
Commercial/NonCommercial UST Site: N
Risk Classification: L
Risk Class Based On Review: L
Corrective Action Plan Type: Not reported
NOV Issue Date: Not reported
Site Priority: 0
Phase Of LSA Req: Not reported
Site Risk Reason: Not reported
Land Use: Not reported
MTBE: 0
MTBE1: U
Flag: 0
Flag1: 0
LUR Filed: Not reported
GPS Confirmed: 99
Current Status: A
RBCA GW: Not reported
PETOPT: 4
RPL: False
CD Num: 44
Reel Num: 104
RPOW: False
RPOP: False
Error Flag: 0
Error Code: N
Valid: False
Testlat: Not reported
Regional Officer Project Mgr: MRP
Company: ALICE M. STONE
Telephone: (919)6887436
5 Min Quad: Not reported

LUST:
ERR Type: Not reported
UST Number: RA-1562
Facility Id: 9965
Date Occurred: 1993-01-27 00:00:00
Date Reported: 1993-03-23 00:00:00
Owner/Operator: Not reported
Ownership: 2
Operation Type: 1
Type: 4
Location: 1
Priority Update: Not reported
Wells Affected Y/N: Not reported
Samples Include: 0
7#5 Minute Quad: Not reported
5 Minute Quad: Not reported

Map ID
Direction
Distance
Elevation

MAP FINDINGS

Site

Database(s)

EDR ID Number
EPA ID Number

USA RESERVE XVIII AIRBORNE CORPS (Continued)

1000102359

Pirf/Min Soil:	Not reported
Release Code:	Not reported
Source Code:	Min_Soil
Err Type:	Not reported
Cause:	Not reported
Source:	Not reported
UST Number:	Not reported

LUST:

Incident Number:	9965
Last Modified:	3/3/1999
Incident Phase:	CO
NOV Issued:	Not reported
NORR Issued:	Not reported
45 Day Report:	Not reported
Public Meeting Held:	Not reported
SOC Signed:	Not reported
Reclassification Report:	Not reported
RS Designation:	Not reported
Closure Request Date:	Not reported
Close-out Report:	3/23/1993

Count: 2 records.

ORPHAN SUMMARY

City	EDR ID	Site Name	Site Address	Zip	Database(s)
DURHAM	S126465879	RIGSBEE AVE CR IN SOIL	730 AND 723 RIGSBEE AVENUE; 62		SHWS
DURHAM	S125088508	RITE WAY LAUNDRY & DRY CLEANERS	CORNER LIBERTY & AUSTIN AVE	27701	DRYCLEANERS

EDR ZIP Code Scan Report

ZIP	EDR-ID	Facility ID	Name	Address	Map/Dir/Dist	City	State	Databases
** - Indicates location may or may not be in requested radius. Site has not been assigned a latitude/longitude coordinate. Further review recommended.								
27701	1014941623		LITTLE RIVER LAKE BOAT HOUSE		**	DURHAM	NC	DOT OPS
27701	1009651588	110027385648	WEST POINT ON ENO AMPHITHEATRE		**	DURHAM	NC	FINDS
27701	1009653232	110027387502	128 / 132 HUNT STREET	128 & 132 HUNT STREET	**	DURHAM	NC	FINDS
27701	S112338212		128 / 132 HUNT STREET	128 & 132 HUNT STREET		DURHAM	NC	
27701	S110986979		AT 3215 HIGHWAY 70	AT 3215 HIGHWAY 70	**	DURHAM	NC	HMIRS
27701	2010106842		ROUGEMONT TIRE SALES	HWY 501	**	DURHAM	NC	EDR Historical Auto Stations
27701	1000460158	WVD988774162	FLOWERS BAKING CO OF WEST VIRGINIA/	RTE 52N	**	BLUEFIELD	WV	RCRA-NonGen
27701	U001202152	0-025056	READY MIXED CONCRETE PLANT 17	HIGHWAY 55		DURHAM	NC	UST
27701	1026434528	110070789493	802 & 808 EAST PETTIGREW STREET	802 & 808 EAST PETTIGREW STREET	**	DURHAM	NC	FINDS
27701	1026109939		802 & 808 EAST PETTIGREW STREET	802 & 808 EAST PETTIGREW STREET	**	DURHAM	NC	US BROWNFIELDS
27701	S109164521		MCLEOD PROPERTY (RANDELL)	1601 ACADIA STREET		DURHAM	NC	LUST TRUST, INST CONTROL, LUST
27701	S109034054		MOGILNICKI PROPERTY (RUTH)	1607 ACADIA STREET		DURHAM	NC	LUST TRUST, LUST
27701	1012105863	110038978666	MCCARTHY IMPROVEMENT COMPANY IN	7011 ALBERT PICK ROAD		DURHAM	NC	FINDS
27701	1014205027		FRIENDLY CITY EXXON	100 ALSTON AVE S		DURHAM	NC	EDR Historical Auto Stations
27701	1021242453		FRIENDLY CITY EXXON	100 S ALSTON AVE		DURHAM	NC	EDR Historical Auto Stations
27701	1007711177	110018677733	COLLINS EXXON	100 SOUTH ALSTON AVENUE		DURHAM	NC	FINDS
27701	U003160597	0-202117	COLLINS EXXON INC	100 SOUTH ALSTON AVENUE		DURHAM	NC	LUST, UST
27701	1020371915		ALSTON AVENUE AMOCO	1002 N ALSTON AV	D, SSW, 1/8 - 1/4	DURHAM	NC	EDR Historical Auto Stations
27701	1012191363	110038394831	COLLINS EXXON	101 SOUTH ALSTON		DURHAM	NC	ICIS, FINDS
27701	U003136497	0-016857	STREET MAINT.-CITY OF DURHAM	1100 NORTH ALSTON AVENUE	B, SW, 0 - 1/8	DURHAM	NC	UST
27701	1007724628	110018812686	STREET MAINT.-CITY OF DURHAM	1100 NORTH ALSTON AVENUE		DURHAM	NC	FINDS
27701	1024456634		SIGN AND SIGNAL SHOP	1200 N ALSTON AVENUE	A, North, 0 - 1/8	DURHAM	NC	US BROWNFIELDS
27701	1024365617	110070261979	SIGN AND SIGNAL SHOP	1200 N ALSTON AVENUE	A, North, 0 - 1/8	DURHAM	NC	FINDS
27701	S105120563	85793	DURHAM SIGNAL AND SIGN SHOP	1200 NORTH ALSTON AVENUE	A, North, 0 - 1/8	DURHAM	NC	IMD
27701	S130367405		NCCU SCHOOL OF BUSINESS	1206 S. ALSTON AVENUE		DURHAM	NC	NPDES
27701	S129076776		KHOMENKO PROPERTY (OLGA)	1317 S. ALSTON AVE		DURHAM	NC	LUST
27701	1014206112		SERVICE DISTRIBUTING CO GAS STA	203 ALSTON AVE N		DURHAM	NC	EDR Historical Auto Stations
27701	1014206308		BATES GULF SERVICE	308 ALSTON AVE S		DURHAM	NC	EDR Historical Auto Stations
27701	U003136294	0-016174	FREEWAY FAMILY FARE #120	308 SOUTH ALSTON AVENUE		DURHAM	NC	LUST TRUST, INST CONTROL, IMD, LUST, UST
27701	1007702786	110018593789	BOB S BP	308 SOUTH ALSTON AVENUE		DURHAM	NC	FINDS
27701	S106936629	87393	BOBS SERVICE GARAGE	309 SOUTH ALSTON AVENUE		DURHAM	NC	IMD
27701	1014206310		BURTON EXXON SERVICE CENTER	602 ALSTON AVE S		DURHAM	NC	EDR Historical Auto Stations
27701	U004360469		ALSTON AVENUE MINI MART	602 S ALSTON AVE.		DURHAM	NC	UST
27701	U001202044	0-024899	EXXON R/S #45383	602 S ALSTON AVE.		DURHAM	NC	UST
27701	1007700554	110018571455	EXXON R/S #45383	602S ALSTON AVENUE		DURHAM	NC	FINDS
27701	1014204699		CAROCO SERVICE STATION	702 ALSTON AVE N		DURHAM	NC	EDR Historical Auto Stations
27701	1021239532		B P CONVENIENCE CENTER	702 N ALSTON AVE		DURHAM	NC	EDR Historical Auto Stations
27701	1007711081	110018676770	CAROCO NO 1	702 NORTH ALSTON AVENUE		DURHAM	NC	FINDS
27701	U001187452	0-002188	CAROCO 1 155	702 NORTH ALSTON AVENUE		DURHAM	NC	UST
27701	1014203539		RITE WAY LAUNDRY & DRY CLEANERS	706 ALSTON AVE N		DURHAM	NC	EDR Historical Cleaners
27701	1014203674		TERRYS ONE HOUR MARTINIZING	710 ALSTON AVE S		DURHAM	NC	EDR Historical Cleaners
27701	1018549186		PARK VIEW CLEANERS	710 S ALSTON AV		DURHAM	NC	EDR Historical Cleaners
27701	U003136260	0-016059	EVANS M/M 2	710 SOUTH ALSTON AVENUE		DURHAM	NC	INST CONTROL, LUST, UST
27701	1011581358	110018592502	EVANS M/M #2	710 SOUTH ALSTON AVENUE		DURHAM	NC	ICIS, FINDS
27701	1007706722	110018633148	DURHAM STREET MAINT NCE DIVISION	ALSTON AVENUE GILBERT STREET		DURHAM	NC	FINDS
27701	S105043106	16717	RITE WAY LAUNDRY & DRY CLEANERS	1212 ANGIER AVE		DURHAM	NC	DRYCLEANERS, IMD, LUST
27701	1016609480	110045011429	PLUMMER PROPERTIES 1302 ANGIER AV	1302 ANGIER AVE.		DURHAM	NC	FINDS
27701	1015922828		PLUMMER PROPERTIES 1302 ANGIER AV	1302 ANGIER AVE.		DURHAM	NC	US BROWNFIELDS
27701	1016086937	110041263405	PLUMMER PROPERTIES 1304 ANGIER AV	1304 ANGIER AVE		DURHAM	NC	FINDS
27701	1014949323		PLUMMER PROPERTIES 1304 ANGIER AV	1304 ANGIER AVE		DURHAM	NC	US BROWNFIELDS
27701	1014205110		PDA CENTRAL PUMP & MOTOR	1309 ANGIER AVE		DURHAM	NC	EDR Historical Auto Stations
27701	1026761824		STANLEY ENVIRONMENTAL	1404 ANGIER AVE		DURHAM	NC	
27701	1016646509	110004015574	STANLEY ENVIRONMENTAL	1404 ANGIER AVE		DURHAM	NC	FINDS
27701	1026833136	NCR000178541	STANLEY ENVIRONMENTAL	1404 ANGIER AVE		DURHAM	NC	RCRA-NonGen
27701	1021530074		MY TALLER AUTO REPAIR	1404 ANGIER AVE		DURHAM	NC	EDR Historical Auto

EDR ZIP Code Scan Report

ZIP	EDR-ID	Facility ID	Name	Address	Map/Dir/Dist	City	State	Databases
27701	1004744523	NCD000825539	UNITY OIL CO	1404 ANGIER AVE		DURHAM	NC	Stations
27701	1016642147	110040721760	FORMER GREEN OIL SITE	1404 ANGIER STREET		DURHAM	NC	RCRA-NonGen
27701	1012230693		FORMER GREEN OIL SITE	1404 ANGIER STREET		DURHAM	NC	FINDS
27701	1020266969		PAGES FOOD CENTER	2929 ANGIER AVENUE		DURHAM	NC	US BROWNFIELDS EDR Historical Auto
27701	1014203268		SHAW ABE THE HATTER VALET SHOP	915 ANGIER AVE		DURHAM	NC	Stations
27701	U003766220	0-036282	E1-UNITED	4319 APEX HWY (NC HWY 55)		DURHAM	NC	EDR Historical Cleaners
27701	S120840757		KOELLING RESIDENCE, JOSEPH	908 ARNETTE AVE		DURHAM	NC	LUST TRUST, LUST, UST
27701	S126204904		CAMPBELL PROPERTY (TONY)	5019 AUTUMN DRIVE		DURHAM	NC	IMD
27701	1014205630		AAMCO AUTOMATIC TRANSMISSIONS	1214 AVONDALE DR		DURHAM	NC	LUST EDR Historical Auto
27701	1000177945	NCD981759764	T & J MCCORKLE SIGN INC	1214 AVONDALE DR		DURHAM	NC	Stations
27701	1016661770	110004025153	T & J MCCORKLE SIGN INC	1214 AVONDALE DR		DURHAM	NC	RCRA-NonGen
27701	U003144727	0-015487	SEVEN ELEVEN STORE 1054-11941	1401 AVONDALE DRIVE @ EDWARDS ST		DURHAM	NC	FINDS
27701	1007716501	110018731167	SEVEN ELEVEN STORE 1054-11941	1401 AVONDALE DRIVE @ EDWARDS ST		DURHAM	NC	UST
27701	1020207609		CHARLIES TRANSMISSION	1407 AVONDALE DR STE A2		DURHAM	NC	FINDS EDR Historical Auto
27701	1014205326		RIPPYS GARAGE	1413 AVONDALE DR		DURHAM	NC	Stations
27701	1014204055		GODWINS 1 85 AMOCO	2100 AVONDALE DR		DURHAM	NC	EDR Historical Auto
27701	1014204020		I EIGHTY FIVE AMOCO CONVENIENCE ST	2108 AVONDALE DR		DURHAM	NC	Stations
27701	1015922852		TUCKER PROPERTIES 506 BACON ST.	506 BACON ST.		DURHAM	NC	EDR Historical Auto
27701	1016655074	110045011660	TUCKER PROPERTIES 506 BACON ST.	506 BACON ST.		DURHAM	NC	Stations
27701	1016648662	110045011651	TUCKER PROPERTIES 510 BACON ST.	510 BACON ST.		DURHAM	NC	US BROWNFIELDS
27701	1015922851		TUCKER PROPERTIES 510 BACON ST.	510 BACON ST.		DURHAM	NC	FINDS
27701	1016615987	110045011642	TUCKER PROPERTIES 512 BACON ST.	512 BACON ST.		DURHAM	NC	US BROWNFIELDS
27701	1015922850		TUCKER PROPERTIES 512 BACON ST.	512 BACON ST.		DURHAM	NC	FINDS
27701	S106022508	86685	BARNES AVENUE (509)	509 BARNES AVENUE	74, South, 1/2 - 1	DURHAM	NC	US BROWNFIELDS
27701	1016672902	110045011599	TUCKER PROPERTIES 405 BERNICE ST	405 BERNICE ST		DURHAM	NC	IMD
27701	1015922845		TUCKER PROPERTIES 405 BERNICE ST	405 BERNICE ST		DURHAM	NC	FINDS
27701	1016629103	110045011606	TUCKER PROPERTIES 407 BERNICE ST.	407 BERNICE ST.		DURHAM	NC	US BROWNFIELDS
27701	1015922846		TUCKER PROPERTIES 407 BERNICE ST.	407 BERNICE ST.		DURHAM	NC	FINDS
27701	1015922847		TUCKER PROPERTIES 409 BERNICE ST.	409 BERNICE ST.		DURHAM	NC	US BROWNFIELDS
27701	1016648661	110045011615	TUCKER PROPERTIES 409 BERNICE ST.	409 BERNICE ST.		DURHAM	NC	US BROWNFIELDS
27701	98464099		BETWEEN 807 WEST TRINITY		**	DURHAM	NC	FINDS
27701	S128650216		SEMANS PROPERTY (JAMES)	1415 BIVINS STREET		DURHAM	NC	ERNS
27701	1007725344	110018819849	LAKWOOD CENTRAL OFFICE	2000 BIVINS STREET		DURHAM	NC	LUST
27701	U001199958	0-021618	LAKWOOD CENTRAL OFFICE	2000 BIVINS STREET		DURHAM	NC	FINDS
27701	1016664019	110045011483	PLUMMER PROPERTIES 204 S. BLACKNAI	204 S. BLACKNALL ST.		DURHAM	NC	UST
27701	1015922834		PLUMMER PROPERTIES 204 S. BLACKNAI	204 S. BLACKNALL ST.		DURHAM	NC	FINDS
27701	U003563103	0-026023	SWIFT INDEPENDENT PACKING CO.	205 BLACKWELL STREET		DURHAM	NC	US BROWNFIELDS
27701	1007724205	110018808450	SWIFT INDEPENDENT PACKING CO.	205 BLACKWELL STREET		DURHAM	NC	LUST, UST
27701	1009217716	NC0991302795	AMERICAN TOBACCO - OLD BULL	300 BLACKWELL ST		DURHAM	NC	FINDS
27701	2020270459		AMERICAN TOBACCO - LUCKY STRIKE BU	300 BLACKWELL STREET		DURHAM	NC	RCRA-NonGen
27701	1009217717	NC0991302796	AMERICAN TOBACCO - LUCKY STRIKE BU	310 BLACKWELL STREET		DURHAM	NC	ERNS
27701	1009318696	110024445288	AMERICAN TOBACCO - NOELL	310 BLACKWELL STREET		DURHAM	NC	RCRA-NonGen
27701	1009318697	110024445304	AMERICAN TOBACCO - NOELL	312 BLACKWELL ST		DURHAM	NC	FINDS
27701	1009217718	NC0991302797	AMERICAN TOBACCO - NOELL	312 BLACKWELL ST		DURHAM	NC	FINDS
27701	S111161299		POWER HOUSE	320 BLACKWELL STREET		DURHAM	NC	RCRA-NonGen
27701	S107405367	87435	AMERICAN TOBACCO	BLACKWELL AND PETTIGREW STREET		DURHAM	NC	INST CONTROL, LUST
27701	U003179322	0-035512	NORTH POINTE PROJECT	2000 BLOCK OF BROAD STREET		DURHAM	NC	IMD
27701	1007716758	110018733744	NORTH POINTE PROJECT	2000 BLOCK OF BROAD STREET	**	DURHAM	NC	LUST
27701	S128649751		SERVICES COMPLEX - SURFACE PARKIN	500 BLOCK E. MAIN STREET	**	DURHAM	NC	FINDS
27701	S127491593		DURHAM CO. HUMAN SERVICES PARKIN	500 BLOCK E. MAIN STREET	**	DURHAM	NC	LUST
27701	S128649750		SERVICES COMPLEX - SURFACE PARKIN	500 BLOCK E. MAIN STREET	**	DURHAM	NC	IMD
27701	S128649749		SERVICES COMPLEX - SURFACE PARKIN	500 BLOCK E. MAIN STREET	**	DURHAM	NC	LUST
27701	S128649753		SERVICES COMPLEX - SURFACE PARKIN	500 BLOCK E. MAIN STREET	**	DURHAM	NC	LUST
27701	S128649752		SERVICES COMPLEX - SURFACE PARKIN	500 BLOCK E. MAIN STREET	**	DURHAM	NC	LUST
27701	1026648717		UNIVERSITY FORD	P.O. BOX 3576	**	DURHAM	NC	LUST
27701	1015931441	110045011900	DCM 103 BROADWAY ST	103 BROADWAY ST		DURHAM	NC	PRP
27701	1014933305		DCM 103 BROADWAY ST	103 BROADWAY ST		DURHAM	NC	FINDS
27701	1015931442	110045011919	DCM 107 BROADWAY ST	107 BROADWAY ST		DURHAM	NC	US BROWNFIELDS
27701	1014933306		DCM 107 BROADWAY ST	107 BROADWAY ST		DURHAM	NC	FINDS
27701	1014933307		DCM 109 BROADWAY ST	109 BROADWAY ST		DURHAM	NC	US BROWNFIELDS
27701	1015931443	110045011928	DCM 109 BROADWAY ST	109 BROADWAY ST		DURHAM	NC	US BROWNFIELDS
27701	1014204358		JOES TRUCK SHOP ENGINE REPR	120 BROADWAY ST		DURHAM	NC	FINDS
27701	U001202563	0-025739	EQUIPMENT MAINTENANCE INC.	120 BROADWAY ST.		DURHAM	NC	EDR Historical Auto Stations NPDES, IMD, LUST, UST

EDR ZIP Code Scan Report

ZIP	EDR-ID	Facility ID	Name	Address	Map/Dir/Dist	City	State	Databases
27701	1007705570	110018621641	EQUIPMENT MAINTENANCE INCORPORATED	120 BROADWAY ST.		DURHAM	NC	FINDS
27701	S120917832		DURTY BULL BREWING COMPANY	206 BROADWAY ST		DURHAM	NC	NPDES
27701	U003562647	0-015799	THOS. SOMERVILLE CO.	213 BROADWAY STREET		DURHAM	NC	LUST, UST
27701	1007695570	110018521526	THOS. SOMERVILLE CO.	213 BROADWAY STREET		DURHAM	NC	FINDS
27701	U001196853	0-016810	DONS PLUMBING CO.	214 BROADWAY STREET		DURHAM	NC	UST
27701	1007699843	110018564347	DONS PLUMBING CO.	214 BROADWAY STREET		DURHAM	NC	FINDS
27701	S123569348		106 N BUCHANAN BLVD RESIDENTIAL GE	106 N BUCHANAN BLVD		DURHAM	NC	UIC
27701	1009599338	110025201662	LIGGETT GROUP LLC INACTIVE	114 S. BUCHANAN BOULEVARD		DURHAM	NC	FINDS
27701	1014202960		TERRYS ONE HOUR MARTINIZING	1207 BUCHANAN BLVD N		DURHAM	NC	EDR Historical Cleaners
27701	S127148595		KING'S DAUGHTERS INN	204 NORTH BUCHANAN BLVD		DURHAM	NC	LUST
27701	1009405198	110024936060	CAUDLE, GORDAN R	406 NORTH BUCHANAN BOULEVARD		DURHAM	NC	FINDS
27701	S117330139		610 NORTH BUCHANAN BOULEVARD	610 N BUCHANAN BLVD		DURHAM	NC	UIC
27701	S115705368		919 BUCHANAN (HAMLETT SERVICES)	919 NORTH BUCHANAN BOULEVARD		DURHAM	NC	INST CONTROL, LUST
27701	S114020653		FUNG PROPERTY (HSU)	1113 CAMDEN AVENUE		DURHAM	NC	LUST TRUST, LUST
27701	1016611564	110004031413	UNIVERSITY FORD ISUZU INC BODY SHO	600 CARR ST BOX 3576		DURHAM	NC	FINDS
27701	U003136135	0-015668	UNIVERSITY FORD, INC.	600 CARR STREET		DURHAM	NC	UST
27701	1016637833	110004014897	ARMY RESERVE -CENTER (DURHAM 1)	1228 CARROL ST		DURHAM	NC	RCRA-NonGen, FINDS
27701	S108231249	33136	JOHNSON RESIDENCE (BONNIE)	705 WEST CARVER STREET		DURHAM	NC	LUST TRUST, LUST
27701	1014202805		JACK RABBIT LAUNDRY	1103 CHAPEL HILL ST W		DURHAM	NC	EDR Historical Cleaners
27701	1020717693		MC CLAINS SUNOCO SERVICE STN	1104 W CHAPEL HILL ST		DURHAM	NC	EDR Historical Auto Stations
27701	1014205016		BURTONS IMPORT CLINIC AUTO RPR	1105 W CHAPEL HILL ST		DURHAM	NC	EDR Historical Auto Stations
27701	S118362073		JUHLIN BUILDING	1105 WEST CHAPEL HILL STREET		DURHAM	NC	LUST
27701	U002040160	0-034136	UNIVERSITY MARKET	1108 WEST CHAPEL HILL STREET		DURHAM	NC	LUST, UST
27701	S120840094		LOCAL YOGURT PROPERTY	1114 WEST CHAPEL HILL STREET		DURHAM	NC	INST CONTROL, LUST
27701	1014204702		CHAPEL HILL STREET GULF	1118 CHAPEL HILL ST W		DURHAM	NC	EDR Historical Auto Stations
27701	S117846008		FORMER LARRY DEBERRY PROPERTY	1200 W. CHAPEL HILL STREET		DURHAM	NC	INST CONTROL, LUST
27701	1014203705		NEW METHOD ONE HOUR CLEANERS	1201 CHAPEL HILL ST W		DURHAM	NC	EDR Historical Cleaners
27701	1015922538	110044929192	NCDSCA DC320019 (NEW METHOD LAUNI	1201 W CHAPEL HILL ST		DURHAM	NC	FINDS
27701	1025896171		NCDSCA DC320019 (NEW METHOD LAUNI	1201 W CHAPEL HILL ST		DURHAM	NC	FINDS
27701	1007724883	110018815237	LAKEWOOD PARTY STORE	1915 CHAPEL HILL ROAD		DURHAM	NC	FINDS
27701	U003136253	0-016040	LAKEWOOD PARTY STORE	1915 CHAPEL HILL ROAD		DURHAM	NC	LUST TRUST, LUST, UST
27701	1020204145		WILCO	2502 W CHAPEL HILL ST	**	DURHAM	NC	EDR Historical Auto Stations
27701	1014203244		MAIN POST OFFICE COIN OP CN OPRTD I	323 E CHAPEL HILL ST		DURHAM	NC	EDR Historical Cleaners
27701	1014205727		FLINTOMS ESSO SERVICENTER	404 CHAPEL HILL ST W		DURHAM	NC	EDR Historical Auto Stations
27701	1020918549		FLINTOM SERVICES INC	404 W CHAPEL HILL ST		DURHAM	NC	EDR Historical Auto Stations
27701	1007708859	110018654552	FLINTON SERVICES. INCORPORATED	404 WEST CHAPEL HILL STREET		DURHAM	NC	FINDS
27701	S130365925		410 W CHAPEL HILL ST	410 W CHAPEL HILL STREET		DURHAM	NC	NPDES
27701	U004106443	0-036881	NC MUTUAL LIFE INSURANCE COMPANY	411 WEST CHAPEL HILL STREET		DURHAM	NC	LUST, UST
27701	1015745125	NCR000155622	PATHFINDER PHARMACEUTICALS INC	413 E CHAPEL HILL ST, STE 6		DURHAM	NC	RCRA-CESQG
27701	1015947141	110046531954	PATHFINDER PHARMACEUTICALS INC	413 E CHAPEL HILL ST, STE 6		DURHAM	NC	FINDS
27701	1007705751	110018623444	GITHENS MIDDLE SCHOOL	4800 CHAPEL HILL ROAD		DURHAM	NC	FINDS
27701	U001202527	0-025693	GITHENS MIDDLE SCHOOL	4800 CHAPEL HILL ROAD		DURHAM	NC	UST
27701	1026631958		RESEARCH TRIANGLE INSTITUTE	503 CHAPEL HILL ST.	**	DURHAM	NC	PRP
27701	1026434526	110070789491	DURHAM POLICE HEADQUARTERS	505 WEST CHAPEL HILL STREET		DURHAM	NC	FINDS
27701	1026110024		DURHAM POLICE HEADQUARTERS	505 WEST CHAPEL HILL STREET		DURHAM	NC	US BROWNFIELDS
27701	S128650226		FORMER SUNSHINE AUTO MART	601 WEST CHAPEL HILL STREET		DURHAM	NC	LUST
27701	S118473943		GT AUTO	613 WEST CHAPEL HILL STREET		DURHAM	NC	LUST
27701	1014205028		CENTRAL 66 SERVICE STATION	615 CHAPEL HILL ST W		DURHAM	NC	EDR Historical Auto Stations
27701	1014205361		CHAPEL HILL STREET IMPORTS AUTO RF	617 W CHAPEL HILL ST		DURHAM	NC	EDR Historical Auto Stations
27701	U003136251	0-016031	BAILY'S 66	617 WEST CHAPEL HILL STREET		DURHAM	NC	IMD, UST
27701	1007724874	110018815148	BAILY S 66	617 WEST CHAPEL HILL STREET		DURHAM	NC	FINDS
27701	1014205685		MC CLAINS AUTO SALES	901 CHAPEL HILL ST W		DURHAM	NC	EDR Historical Auto Stations
27701	1014205661		BULL CITY EXXON GAS STA	906 CHAPEL HILL ST W		DURHAM	NC	EDR Historical Auto Stations
27701	1007712766	110018693644	UNIVERSITY MARKET	1108 WEST CHAPELHILL STREET		DURHAM	NC	FINDS
27701	S104393972	NCS000001545	PROGRESS PLUMBING & PIPING INC	4105 CHEEK RD		DURHAM	NC	RCRA-NonGen
27701	1014783448	110041637878	PROGRESS PLUMBING & PIPING INC	4105 CHEEK RD		DURHAM	NC	FINDS
27701	U003295420	0-035723	AT&T RALEIGH RESEARCH	5616 CHIN PAGE ROAD		DURHAM	NC	LUST, UST
27701	1007706526	110018631195	DURHAM LITTLE LICK CRK WW	101 CITY HALL PLAZA		DURHAM	NC	FINDS
27701	1010344765	110030766179	DURHAM MS4	101 CITY HALL PLZ		DURHAM	NC	FINDS
27701	S122874337		ROGERS ALLEY VENTURE LLC SFR	102 CITY HALL PLZ		DURHAM	NC	UIC
27701	1005834780	110012146454	VERIZON SOUTH, INC. - 1010001	104 CITY HALL PLAZA		DURHAM	NC	FINDS

EDR ZIP Code Scan Report

ZIP	EDR-ID	Facility ID	Name	Address	Map/Dir/Dist	City	State	Databases
27701	1018300498		VERIZON SOUTH, INC. - 1010001 ** INACT	108 CITY HALL PLAZA		DURHAM	NC	ICIS
27701	1007710038	110018666317	DURHAM THIRD CREEK WWTP	CITY HALL PLAZA		DURHAM	NC	FINDS
27701	1007701876	110018584637	DURHAM NEW HOPE WWTP	CITY HALL PLAZA		DURHAM	NC	FINDS
27701	S113193216		NYSEWANDER RESIDENCE	305 CLARK STREET		DURHAM	NC	LUST TRUST, LUST
27701	1014203548		SHAW ABE THE HATTER VALET SHOP CL	1022 CLEVELAND ST		DURHAM	NC	EDR Historical Cleaners
27701	1020295490		O BRIENTS FIRE EXTINGUISHER SV	1026 CLEVELAND		DURHAM	NC	EDR Historical Auto Stations
27701	1024087233		NCДССА DC320030(NEW METHOD LAUNI	400 CLEVELAND ST		DURHAM	NC	
27701	1024090542	110070208317	NCДССА DC320030(NEW METHOD LAUNI	400 CLEVELAND ST		DURHAM	NC	RCRA-CESQG, FINDS
27701	1014203361		DURHAM LAUNDRY CO	1058 CLUB BLVD W		DURHAM	NC	EDR Historical Cleaners
27701	1021109801		UNDERGROUND STATIONS	1058 W CLUB BLVD		DURHAM	NC	EDR Historical Auto Stations
27701	1010323427	NCR000143073	NCДССА DC320013(ONE HOUR MARTINIZ	1103 W CLUB BLVD		DURHAM	NC	RCRA-CESQG
27701	1025894700		NCДССА DC320013(ONE HOUR MARTINIZ	1103 W CLUB BLVD, STE 100		DURHAM	NC	
27701	1020031659		M C E COMPANY INC THE	1105 W CLUB BLVD		DURHAM	NC	EDR Historical Cleaners
27701	1014204104		NORTHGATE SHELL SERVICE GAS STA	1130 CLUB BLVD W		DURHAM	NC	EDR Historical Auto Stations
27701	S102328299	15968	NORTHGATE SHELL MWN	1130 CLUB BLVD		DURHAM	NC	LUST TRUST, UIC, IMD
27701	1022005599		NORTHGATE SHELL SERVICE	1130 CLUB BLVD & GUESS RD	**	DURHAM	NC	EDR Historical Auto Stations
27701	U003136227	0-015963	NORTHGATE EXPRESS	1130 WEST CLUB BLVD		DURHAM	NC	LUST, UST
27701	1007694625	110018512046	NORTHGATE EXPRESS	1130 WEST CLUB BOULEVARD		DURHAM	NC	FINDS
27701	1004745791	NCD986174183	FAST FARE NC 570	1203 W CLUB BLVD		DURHAM	NC	RCRA-CESQG
27701	1020640211		CROWN CENTRAL PETROLEUM CORP	1203 W CLUB BLVD		DURHAM	NC	EDR Historical Auto Stations
27701	1016668427	110004039656	FAST FARE NC 570	1203 W CLUB BLVD		DURHAM	NC	FINDS
27701	S121481566		BAESMITH PROPERTY (MEG)	2215 W. CLUB BLVD		DURHAM	NC	LUST
27701	1014206117		NORTHGATE SHELL SERVICE GAS STA	29 CLUB BLVD W	**	DURHAM	NC	EDR Historical Auto Stations
27701	S130373277		W. CLUB APARTMENTS	710 W CLUB BLVD		DURHAM	NC	NPDES
27701	1021218157		NORTH GATE SHELL SERVICE	CLUB BLVD & GUESS	**	DURHAM	NC	EDR Historical Auto Stations
27701	1020135466		NORTHGATE SHELL SERVICE	CLUB BLVD & GUESS RD	**	DURHAM	NC	EDR Historical Auto Stations
27701	1005539193	110006672680	GIRARDI, RICHARD - RESIDENCE	802 COLONIAL DRIVE		DURHAM	NC	FINDS
27701	1021038977		GATES EXXON SERVICE CENTER	COR CLUB BLVD GUESS	**	DURHAM	NC	EDR Historical Auto Stations
27701	1021399386		GATES ESSO SERVICE	COR CLUB BLVD GUESS	**	DURHAM	NC	EDR Historical Auto Stations
27701	1020807937		NORTHGATE EXXON SERVICE CENTER	COR W CLUB BLVD/GUESS RD	**	DURHAM	NC	EDR Historical Auto Stations
27701	S118755914		DURHAM CITY CENTER II, LLC	110 CORCORAN STREET		DURHAM	NC	INST CONTROL, LUST
27701	1007700346	110018569397	CAROLINA WATER SERVICE, INCORPOR	111 CORCORAN STREET		DURHAM	NC	FINDS
27701	S125088508		RITE WAY LAUNDRY & DRY CLEANERS	CORNER LIBERTY & AUSTIN AVE	**	DURHAM	NC	DRYCLEANERS
27701	1026497456	NCR000175729	311 W. CORP.	311 WEST CORPORATION STREET		DURHAM	NC	RCRAInfo-SQG
27701	1024406791	110070322360	311 W. CORP.	311 WEST CORPORATION STREET		DURHAM	NC	FINDS
27701	1026667809		311 W. CORP.	311 WEST CORPORATION STREET		DURHAM	NC	
27701	1011498653	110010708715	BAILEY'S MOBILE VILLAGE WATER SYS	405 CRESTVIEW DR		DURHAM	NC	ICIS, FINDS
27701	1024365616	110070261978	CROSS STREET PROPERTY	1400 CROSS STREET		DURHAM	NC	FINDS
27701	1024456298		CROSS STREET PROPERTY	1400 CROSS STREET		DURHAM	NC	US BROWNFIELDS
27701	S111444853		CAROLINA BIODIESEL, LLC	1410 CROSS ST.		DURHAM	NC	
27701	S117845997		GRAY PROPERTY (CLARK)	310 DACIAN AVE.		DURHAM	NC	LUST TRUST, LUST
27701	S125246694		MCLEAN RYAN ASSOCIATES, LLC	313 DACIAN AVE		DURHAM	NC	LUST
27701	S111283968		BROADWAY, MIKAEL PROPERTY	900 DEMERIUS STREET		DURHAM	NC	LUST TRUST, LUST
27701	S127469228		HGATT LLC PROPERTY	908 DEMERIUS STREET		DURHAM	NC	LUST
27701	U001203326	0-027038	NELLO L. TEER COMPANY	DENFIELD RD (PARRISH ST)		DURHAM	NC	IMD, UST
27701	S116491555		MACPHEE RESIDENCE (KEELEEE)	204 NORTH DILLARD STREET		DURHAM	NC	LUST TRUST, INST CONTROL, LUST
27701	1024365615	110070261977	DILLARD STREET PROPERTY	212 NORTH DILLARD STREET, 218 NORTH		DURHAM	NC	FINDS
27701	1024456310		DILLARD STREET PROPERTY	212 NORTH DILLARD STREET, 218 NORTH	T, WSW, 1/2 - 1	DURHAM	NC	US BROWNFIELDS
27701	1014205359		CANNOVAS PURE OIL SERVICE	218 DILLARD ST N		DURHAM	NC	EDR Historical Auto Stations
27701	S128650238		HOLLOWAY STUDIOS	218 N DILLARD ST	T, WSW, 1/2 - 1	DURHAM	NC	NPDES, LUST
27701	S128650236		DILLARD HOLLOWAY	218 NORTH DILLARD STREET	T, WSW, 1/2 - 1	DURHAM	NC	LUST
27701	1014204103		PRO MOTOR SPORTS AUTO RPR	305 S DILLARD ST		DURHAM	NC	EDR Historical Auto Stations
27701	1009217751	NC0991302838	DURHAM COUNTY GENERAL SERVICES	310 S DILLARD ST		DURHAM	NC	RCRAInfo-SQG
27701	1009318969	110024446562	DURHAM COUNTY GENERAL SERVICES	310 S DILLARD ST		DURHAM	NC	FINDS
27701	1007706527	110018631220	DURHAM ENO WWTP	DIVIDE OF WATER RESOURCES	**	DURHAM	NC	FINDS
27701	S109836987		CUMBIE PROPERTY	1407 DOLLAR AVENUE		DURHAM	NC	LUST TRUST, LUST
27701	S112338289		STEWART, ANDY PROPERTY	1412 DOLLAR AVE		DURHAM	NC	

EDR ZIP Code Scan Report

ZIP	EDR-ID	Facility ID	Name	Address	Map/Dir/Dist	City	State	Databases
27701	S112061416		STEWART, ANDY PROPERTY	1412 DOLLAR AVE		DURHAM	NC	
27701	1014202909		EAST END LAUNDERETTE	419 DOWD ST		DURHAM	NC	EDR Historical Cleaners
27701	1004548542		LEHIGH CEMENT COMPANY LLC	1031 DREW STREET		DURHAM	NC	ICIS
27701	S121514976		LEHIGH CEMENT COMPANY LLC	1031 DREW STREET		DURHAM	NC	
27701	S110493013		IKNER PROPERTY	1107 N. DRIVER STREET	N, East, 1/4 - 1/2	DURHAM	NC	LUST TRUST, LUST
27701	S118755904		CLARK PROPERTY, (WENDY)	1109 DRIVER STREET	N, East, 1/4 - 1/2	DURHAM	NC	LUST
27701	1023667271	110070081531	406 SOUTH DRIVER STREET	406 SOUTH DRIVER STREET		DURHAM	NC	US BROWNFIELDS, FINDS
27701	2017184542		DER WAGEN HAUS FOREIGN AUTO REPR	DRIVER STREET	**	DURHAM	NC	ERNS
27701	1014206033		DER WAGEN HAUS FOREIGN AUTO REPR	111 DUKE ST N		DURHAM	NC	EDR Historical Auto Stations
27701	1016607208	110004049093	FOREIGN ACCENTS	111 N DUKE ST		DURHAM	NC	FINDS
27701	1000832050	NCD986228559	FOREIGN ACCENTS	111 N DUKE ST		DURHAM	NC	RCRA-NonGen
27701	1025781193		PUBLIC SERVICE CO OF NORTH CAROLIN	115 N DUKE STREET		DURHAM	NC	DOT OPS
27701	1014203389		LAUNDRY ROOM	1212 DUKE UNIVERSITY RD		DURHAM	NC	EDR Historical Cleaners
27701	S112338119		DUKE GIFT PROPERTIES, INC.	1416 N. DUKE STREET		DURHAM	NC	
27701	S126204672		DUKE GIFT PROPERTIES, INC.	1416 N. DUKE STREET		DURHAM	NC	
27701	S113813252		DARRAGH PROPERTY (PATRICIA)	1506 N. DUKE STREET		DURHAM	NC	LUST TRUST, LUST
27701	U003295349	0-035642	DURHAM MAGNET CENTER	400 N DUKE STREET		DURHAM	NC	UST
27701	1007716736	110018733511	DURHAM MAGNET CENTER	400 NORTH DUKE STREET		DURHAM	NC	FINDS
27701	S125910320		CITY PORT CONDOS	600 SOUTH DUKE STREET		DURHAM	NC	LUST
27701	1021538511		DUKE	807 S DUKE ST APT 422		DURHAM	NC	EDR Historical Auto Stations
27701	S130368149		DUKE STREET SENIORS	S DUKE ST & MOREHEAD AVE		DURHAM	NC	NPDES
27701	S103718004	19475	FARRAR PROPERTY	617 DUNBAR STREET		DURHAM	NC	IMD
27701	S123801001		NCCU - DUPREE STREET	618 DUPREE STREET		DURHAM	NC	LUST
27701	S125411011		NCCU - DUPREE STREET	620 DUPREE STREET		DURHAM	NC	
27701	2019000558		EAST DURHAM YARD	EAST DURHAM YARD	**	DURHAM	NC	HMIRS
27701	U001202652	0-025890	UNIVERSITY FORD ISUZU PEUGEOT	EAST-WEST EXPRESSWAY		DURHAM	NC	UST
27701	1007702012	110018586010	UNIVERSITY FORD ISUZU PEUGEOT	EAST-WEST EXPRESSWAY	**	DURHAM	NC	FINDS
27701	1014204663		ALLENS MUFFLER SHOP AUTO EXHAUST	1210 EDGAR ST		DURHAM	NC	EDR Historical Auto Stations
27701	S125948759		1100 EDGEVALE AVE	1100 EDGEVALE AVE	**	DURHAM	NC	UIC
27701	S125948760		1104 EDGEVALE AVE	1104 EDGEVALE AVE	**	DURHAM	NC	UIC
27701	S108493122	33238	PROCTOR, THELMA PROPERTY	1507 EDGEVALE RD		DURHAM	NC	LUST TRUST, INST CONTROL, LUST
27701	S117846028		GENTRY PROPERTY, BERRY	1517 EDGEVALE ROAD		DURHAM	NC	LUST TRUST, LUST
27701	S113190998		MAGILL GEOTHERMAL AQUEOUS WELL	1609 EGDEVALE RD		DURHAM	NC	UIC
27701	1000869096	NC0000041285	AUTOMOTIVE WASTE RECYCLE	304 S ELM		DURHAM	NC	RCRA-NonGen
27701	1016613729	110004011747	AUTOMOTIVE WASTE RECYCLE	304 S ELM		DURHAM	NC	FINDS
27701	1014206075		DEPENDABLE CAR CARE ENGINE	304 S ELM ST		DURHAM	NC	EDR Historical Auto Stations
27701	S117329842		BUCHANAN PROPERTY (RHONDA)	1007 ENGLEWOOD AVE.		DURHAM	NC	LUST TRUST, LUST
27701	S113191002		MAKARUSHKA GEOTHERMAL AQUEOUS	1101 ENGLEWOOD AVE		DURHAM	NC	UIC
27701	S121974211		LEWIS PROPERTY (HARRY)	1102 ENGLEWOOD AVE		DURHAM	NC	LUST
27701	S110303257		DEARLOVE PROPERTY	1104 ENGLEWOOD AVE		DURHAM	NC	LUST TRUST, LUST
27701	S109504317		STRICKLAND ESTATE	404 ENGLEWOOD AVE		DURHAM	NC	LUST TRUST, LUST
27701	1020486563		EVANS J L PLASTERING CONTRS	1906 ESSEX RD		DURHAM	NC	EDR Historical Auto Stations
27701	S112338262		O SHEA, DARYN-PROPERTY	509 EVERETT PLACE		DURHAM	NC	
27701	S111444621		O SHEA, DARYN-PROPERTY	509 EVERETT PLACE		DURHAM	NC	
27701	S121974231		RALEIGH FIRE STATION # 6	2601 FAIRVIEW ROAD		RALEIGH	NC	LUST
27701	1007706728	110018633219	FALCONBRIDGE SUBDIVISION	FARRINGTON RD-FALCONBRDGE	**	DURHAM	NC	FINDS
27701	S117411723		PEGASUS LAND CO (3023 FARTHING)	3023 FARTHING STREET		DURHAM	NC	LUST TRUST, LUST
27701	1026894407		NATIONAL EXPRESS TRANSIT - DURHAM	1911 FAY ST		DURHAM	NC	
27701	1027016302	110071074735	NATIONAL EXPRESS TRANSIT - DURHAM	1911 FAY ST		DURHAM	NC	FINDS
27701	S128018067		NATIONAL EXPRESS TRANSIT - DURHAM	1911 FAY ST		DURHAM	NC	NPDES
27701	1026039975		PUBLIC SERVICE CO OF NORTH CAROLIN	1003 FAYETTEVILLE STREET		DURHAM	NC	DOT OPS
27701	S128649707		DURHAM COUNTY LINCOLN HEALTH COM	1301 FAYETTEVILLE STREET		DURHAM	NC	LUST
27701	1014203360		CENTRAL PLAZA CLEANERS	2506 FAYETTEVILLE ST		DURHAM	NC	EDR Historical Cleaners
27701	1014203363		COLLEGE LAUNDRETTE	3005 FAYETTEVILLE ST		DURHAM	NC	EDR Historical Auto Stations
27701	1014204056		DALS AMOCO	3101 FAYETTEVILLE ST		DURHAM	NC	EDR Historical Auto Stations
27701	1014203825		REGENCY PLAZA CLEANERS	3200 FAYETTEVILLE ST		DURHAM	NC	EDR Historical Cleaners
27701	1014205989		BULL CITY SERVICE STATION	701 FAYETTEVILLE ST		DURHAM	NC	EDR Historical Auto Stations
27701	1018615411		WEAVERS CLEANERS INC	908 FAYETTEVILLE ST		DURHAM	NC	EDR Historical Cleaners
27701	1021911093		ABTR INC	911 FAYETTEVILLE ST		DURHAM	NC	EDR Historical Auto Stations
27701	U004149478		JACK'S IN AND OUT MART	911 FAYETTEVILLE STREET		DURHAM	NC	LUST, UST
27701	1016828089	110058930484	2018 FOLKSTON DRIVE	2018 FOLKSTON DR		DURHAM	NC	FINDS
27701	S125454319		POGOLOFF RESIDENCE (STEPHEN)	218 FORESTWOOD DRIVE		DURHAM	NC	LUST

EDR ZIP Code Scan Report

ZIP	EDR-ID	Facility ID	Name	Address	Map/Dir/Dist	City	State	Databases
27701	1018562904		AARON CLASSIS DRY CLRS & LDRY	3800 W FORREST	**	DURHAM	NC	EDR Historical Cleaners
27701	1014203981		CLARK & SORRELL AUTO REPR & PARTS	323 FOSTER ST		DURHAM	NC	EDR Historical Auto Stations
27701	1000363159	NCD024521700	SERENEX INC	323 FOSTER ST		DURHAM	NC	RCRA-NonGen, UST
27701	1007703002	110018595947	APPLIANCE AND TV CENTER. INCORPOR.	539 FOSTER STREET		DURHAM	NC	FINDS
27701	U001196179	0-015889	APPLIANCE & TV CENTER, INC.	539 FOSTER STREET		DURHAM	NC	UST
27701	1014206073		FLETCHERS GULF SERVICE	612 FOSTER ST		DURHAM	NC	EDR Historical Auto Stations
27701	1014206386		FLETCHERS GULF SERVICE CENTER	638 FOSTER ST		DURHAM	NC	EDR Historical Auto Stations
27701	1020082478		SCOTT & ROBERTS INC	723 FOSTER ST		DURHAM	NC	EDR Historical Cleaners
27701	1000102359	NC9210022787	USA RESERVE XVIII AIRBORNE CORPS	724 FOSTER ST	101, NW, 1 - 2	DURHAM	NC	CERCLIS-NFRAP, SHWS, LUST
27701	1016635593	110004015155	ARMY RESERVE CENTER (DURHAM #2)	724 FOSTER STREET		DURHAM	NC	RCRA-NonGen, FINDS
27701	1000831155	NCD024528762	SCOTT & ROBERTS INC	733 FOSTER ST		DURHAM	NC	DRYCLEANERS, IMD, RCRA-NonGen
27701	1025896121		NCDSCA DC320011(SCOTT AND ROBERT	733 FOSTER ST		DURHAM	NC	
27701	1016097505	110044305221	NCDSCA DC320011(SCOTT AND ROBERT	733 FOSTER ST		DURHAM	NC	FINDS
27701	1000955553	0-015930	SCOTT & ROBERTS, INC.	733 FOSTER STREET		DURHAM	NC	DRYCLEANERS, LUST, UST
27701	1000412510	NCD091568279	INTERNATIONAL PAPER	923 FRANKLIN ST	R, SW, 1/2 - 1	DURHAM	NC	CERCLIS-NFRAP, RCRA-NonGen, LUST, UST
27701	S112337163		INTERNATION PAPER	923 FRANKLIN ST.		DURHAM	NC	
27701	1015784030	110000800152	FEDERAL PAPER BOARD CO INC	923 FRANKLIN STREET		DURHAM	NC	FINDS
27701	U004273754		TAQUERIA DON FILY	1102 GANN STREET		DURHAM	NC	UST
27701	S112337315		DILLON, MAURA PROPERTY	604 GATTIS STREET		DURHAM	NC	
27701	S118361948		KARNES PROPERTY (PETER)	212 W. GEER STREET		DURHAM	NC	
27701	2021305867			2436 E GEER STREET		DURHAM	NC	
27701	1014206035		MIKES TRANSMISSION SERVICE	319 GEER ST W		DURHAM	NC	ERNS
27701	1016604930	110004027990	CLARK & SORRELL INC	319 W GEER ST		DURHAM	NC	EDR Historical Auto Stations
27701	1014204327		CLARK & SORRELL ENGINE REPR	319 W GEER ST		DURHAM	NC	FINDS
27701	1000199346	NCD981867070	CLARK & SORRELL INC	319 W GEER ST		DURHAM	NC	EDR Historical Auto Stations
27701	1014204038		WEEKS AUTO SERVICE INC	401 GEER ST W		DURHAM	NC	RCRA-NonGen
27701	1027024512	110071089321	GEERHOUSE	401 WEST GEER STREET AND 618, 634, &	**	DURHAM	NC	US BROWNFIELDS, FINDS
27701	S128650604		JAMES C. HUTCHINS AUTO SUPPLY	408 WEST GEER STREET		DURHAM	NC	LUST
27701	S128650235		JAMES C. HUTCHINS AUTO SUPPLY	408 WEST GEER STREET		DURHAM	NC	LUST
27701	1007697663	110018542503	STOCK/PRINT BUILDING	410 WEST GEER STREET		DURHAM	NC	FINDS
27701	U001205440	0-030666	TND CAPITAL MANAGEMENT LLC	410 WEST GEER STREET		DURHAM	NC	UST
27701	1014205388		JENNETTES AUTO REPAIR	420 E GEER ST		DURHAM	NC	EDR Historical Auto Stations
27701	1014204738		ESQUINA INTERNATIONAL ENGINE REPR	619 E GEER ST		DURHAM	NC	EDR Historical Auto Stations
27701	1014206070		JONES CITGO SERVICE	700 GEER ST E		DURHAM	NC	EDR Historical Auto Stations
27701	1014205041		C ROAD RUNNER SHOP ON WHEELS AUT	714 E GEER ST		DURHAM	NC	EDR Historical Auto Stations
27701	1007699900	110018564917	ADAMS PRODUCTS CO.	714 EAST GEER STREET		DURHAM	NC	FINDS
27701	S112337254		EAST GEER STREET (714)	714 EAST GEER STREET		DURHAM	NC	
27701	U003136123	0-015617	ADAMS PRODUCTS CO.	714 EAST GEER STREET		DURHAM	NC	UST
27701	1014203226		CLEMENTS CARPET & UPHOLSTERY CIN	715 GEER ST E		DURHAM	NC	EDR Historical Cleaners
27701	1014204014		DIXONS ALIGNMENT SERVICE AUTO RPR	715 E GEER ST		DURHAM	NC	EDR Historical Auto Stations
27701	1000831742	NCD986204543	J 4 ENTERPRISES INC DBA/TRANSMAN	715 E GEER ST BLD A-4		DURHAM	NC	RCRA-CESQG
27701	1016659586	110004047059	J 4 ENTERPRISES INC DBA/TRANSMAN	715 E GEER ST BLD A-4		DURHAM	NC	FINDS
27701	1014206409		YATES WILCO GAS STA	747 GEER ST E		DURHAM	NC	EDR Historical Auto Stations
27701	1007723480	110018801199	ADAMS CONCRETE PRODUCTS (CLOS	GEER STREET		DURHAM	NC	FINDS
27701	U003562053	0-003941	ADAMS CONCRETE PRODUCTS (CLOSED	GEER STREET		DURHAM	NC	UST
27701	1014204349		CENTRAL CAROLINA FARMERS SERVICE	1000 GILBERT ST	D, SSW, 1/8 - 1/4	DURHAM	NC	EDR Historical Auto Stations
27701	1008407280		DURHAM MGP	708 GILBERT STREET	49, WSW, 1/4 - 1/2	DURHAM	NC	Manufactured Gas Plants
27701	1000482168	NCD986173938	DURHAM COAL GASIFICATION PLANT	708 GILBERT STREET	H, WSW, 1/8 - 1/4	DURHAM	NC	CERCLIS-NFRAP
27701	1014205367		CENTRAL CAROLINE FARMERS	801 GILBERT ST		DURHAM	NC	EDR Historical Auto Stations
27701	1012119222	110038991712	CENTRAL CAROL FARMER	801 GILBERT STREET		DURHAM	NC	FINDS
27701	1014204021		HUDSON AUTOMOTIVE AUTO RPR	1003 GILLETTE AVE		DURHAM	NC	EDR Historical Auto Stations
27701	S120840104		ANTHONY PERRY INVESTMENTS PROP.	1211 GLENDALE AVENUE		DURHAM	NC	LUST
27701	S118128375		JODY RICE PROPERTY	1307 GLENDALE AVE		DURHAM	NC	LUST TRUST, LUST
27701	S113813245		ROCKSON RESIDENCE, ANNELLA	1821 GLENDALE AVENUE		DURHAM	NC	LUST TRUST, INST CONTROL,

EDR ZIP Code Scan Report

ZIP	EDR-ID	Facility ID	Name	Address	Map/Dir/Dist	City	State	Databases
27701	S123344687		YERO PROPERTY (PHILLIP)	1904 GLENDALE AVE		DURHAM	NC	LUST
27701	S112061288		GUNTER, JEANNE PROPERTY	1919 GLENDALE AVE		DURHAM	NC	LUST TRUST, LUST
27701	S111826145		WINNER & POSTEMA PROPERTY	1005 GLORIA AVE		DURHAM	NC	LUST TRUST, LUST
27701	S111161279		DAVIS PROPERTY	1011 GLORIA AVE		DURHAM	NC	LUST TRUST, LUST
27701	S110303249		ANN RICHARDS PROPERTY	1012 GLORIA AVENUE		DURHAM	NC	LUST TRUST, INST CONTROL, LUST
27701	S117553064		MORRIS SFR GEOTHERMAL	1015 GLORIA AVE		DURHAM	NC	UIC
27701	S109836974		ABRAMSON PROPERTY	1003 GREEN STREET		DURHAM	NC	LUST TRUST, LUST
27701	S128023831		PETER JORDAN PROPERTY	400 GREEN STREET		DURHAM	NC	LUST
27701	S112061409		GRIFFIN (HELEN) PROPERTY	919 GREEN ST.		DURHAM	NC	
27701	S112338281		GRIFFIN (HELEN) PROPERTY	919 GREEN ST.		DURHAM	NC	
27701	1021796770		TILLEYS CITGO SERVICE	700 E GREER STREET	**	DURHAM	NC	EDR Historical Auto Stations
27701	1020901305		FLINTOM SERVICES INC	1106 N GREGSON ST		DURHAM	NC	EDR Historical Auto Stations
27701	S123800983		WATLINGTON RESIDENCE (ROBBIN)	1110 N GREGSON STREET		DURHAM	NC	LUST
27701	1014203358		DURHAM DRY CLEANERS & LAUNDRY	113 GREGSON ST S		DURHAM	NC	EDR Historical Cleaners
27701	1016663986	110006827005	DURHAM DRY CLEANERS & LAUNDRY	113 S GREGSON ST		DURHAM	NC	FINDS
27701	1000239259	NCD981760184	DURHAM DRY CLEANERS & LAUNDRY	113 S GREGSON ST		DURHAM	NC	RCRA-NonGen
27701	1027024340	110071089146	FORMER DURHAM LAUNDRY COMPANY	113 SOUTH GREGSON STREET		DURHAM	NC	US BROWNFIELDS, FINDS
27701	S118755859		GBS PROPERTIES LLC PROPERTY B	1201 N. GREGSON STREET		DURHAM	NC	LUST
27701	S108851981	33401	FREEMAN PROPERTY (ERMA)	1308 N. GREGSON ST		DURHAM	NC	LUST TRUST, INST CONTROL, LUST
27701	1020612315		WRIGHTS EXECUTIVE SALES INC	1410 N GREGSON STREET		DURHAM	NC	EDR Historical Auto Stations
27701	S108852025	33349	WRIGHT TRUST PROPERTY	1410 N. GREGSON ST		DURHAM	NC	LUST TRUST, INST CONTROL, LUST
27701	1027705587	NCR000182923	NCDSCA DC320040(EAKES CLEANERS)	229 N GREGSON ST		DURHAM	NC	RCRA-CESQG
27701	1014203396		MOCK NORMAN CLEMENS	409 N GREGSON ST		DURHAM	NC	EDR Historical Cleaners
27701	1014205082		GATES ESSO SERVICENTER	1500 GUESS RD		DURHAM	NC	EDR Historical Auto Stations
27701	1014204412		NORTHGATE AUTO REPAIR	1501 GUESS RD		DURHAM	NC	EDR Historical Auto Stations
27701	1019975437		DRAPERY CARE UNLIMITED INC	1520 GUESS RD		DURHAM	NC	EDR Historical Cleaners
27701	1014204754		JIFFY LUBE AUTO SVCS	1620 GUESS RD		DURHAM	NC	EDR Historical Auto Stations
27701	1016655072	110004024984	SEARS #6612	1620 GUESS RD		DURHAM	NC	FINDS
27701	1000369178	NCD981753882	SEARS, ROEBUCK AND CO.	1620 GUESS ROAD		DURHAM	NC	UIC, IMD, RCRA-CESQG, LUST, UST
27701	1020066941		PRIME CLEANERS	1720 GUESS RD STE 10		DURHAM	NC	EDR Historical Cleaners
27701	1014205735		WADES TEXACO & U HAUL GAS	1911 GUESS RD		DURHAM	NC	EDR Historical Auto Stations
27701	1014205652		HAYES STEWART AUTOMOTIVE REPAIRII	2106 GUESS RD		DURHAM	NC	EDR Historical Auto Stations
27701	1014204455		SERVICETOWN 66 TRUCK STOP	2710 GUESS RD		DURHAM	NC	EDR Historical Auto Stations
27701	1004745788	NCD986174142	FAST FARE	2720 GUESS RD		DURHAM	NC	RCRA-CESQG
27701	1014205665		GUESS ROAD B P SERV STA	2724 GUESS RD		DURHAM	NC	EDR Historical Auto Stations
27701	1014205673		GUESS ROAD AMOCO SERVICE STATION	2727 GUESS RD		DURHAM	NC	EDR Historical Auto Stations
27701	1014202925		A COUGLES FIESTA CLEANERS	3115 GUESS RD		DURHAM	NC	EDR Historical Cleaners
27701	1014203791		B SUNSHINE CLEANERS	3300 GUESS RD		DURHAM	NC	EDR Historical Cleaners
27701	1014203659		P CLEANERS THE LAUNDROMAT & DRY	3808 GUESS RD		DURHAM	NC	EDR Historical Cleaners
27701	1014203245		HOLLYWOOD CLEANERS	3823 GUESS RD		DURHAM	NC	EDR Historical Cleaners
27701	1014202800		HOLLYWOOD CLEANERS	38230 GUESS RD		DURHAM	NC	EDR Historical Cleaners
27701	S103131698	16714	GREENE PROPERTY, DAYLON	1007 HALE ST.		DURHAM	NC	IMD
27701	S126204875		CREEK'S EDGE PROPERTIES, LLC	2615 HIGHLAND AVE		DURHAM	NC	IMD, LUST
27701	S126204890		CREEKS EDGE PROPERTIES	2615 HIGHLAND AVE.		DURHAM	NC	LUST
27701	1007698240	110018548295	CITGO FOOD MART	1143 NC HIGHWAY 55		DURHAM	NC	FINDS
27701	1017368861	110060351122	THE FOODMART 16	4319 NC HIGHWAY 55		DURHAM	NC	FINDS
27701	U000817039	0-021617	HILLSBOROUGH REPORT CTR./GARAGE	4611 HILLSBOROUGH RD		DURHAM	NC	LUST, UST
27701	1007725338	110018819796	HILLSBOROUGH REPORT CTR./GARA	4611 HILLSBOROUGH ROAD		DURHAM	NC	FINDS
27701	1014203252		DURHAM CLEANERS & LAUNDRY	1001 HOLLOWAY ST	G, South, 1/8 - 1/4	DURHAM	NC	EDR Historical Cleaners
27701	1016650817	110004023896	MODEL CLEANERS	1001 HOLLOWAY ST		DURHAM	NC	FINDS
27701	1004744996	NCD981473069	MODEL CLEANERS	1001 HOLLOWAY ST	G, South, 1/8 - 1/4	DURHAM	NC	RCRA-NonGen
27701	1012183648	NCR000148536	NCDSCA DC320007(MODEL LAUNDRY)	1001 HOLLOWAY ST	G, South, 1/8 - 1/4	DURHAM	NC	RCRA-CESQG
27701	1015931549	110045552585	NCDSCA DC320007(MODEL LAUNDRY)	1001 HOLLOWAY ST		DURHAM	NC	FINDS
27701	S105425785	032-0007	CHURCH OF EPHEBUS/MODEL LAUNDRY	1001 HOLLOWAY STREET	G, South, 1/8 - 1/4	DURHAM	NC	IMD
27701	1014203247		MOM & POPS COIN LAUNDRY	1019 HOLLOWAY ST		DURHAM	NC	EDR Historical Cleaners

EDR ZIP Code Scan Report

ZIP	EDR-ID	Facility ID	Name	Address	Map/Dir/Dist	City	State	Databases
27701	1014205012		GILLIAMS GULF SERVICE	1025 HOLLOWAY ST		DURHAM	NC	EDR Historical Auto Stations
27701	1019900868	110069635817	KIPP DURHAM COLLEGE PREP	1107 HOLLOWAY ST	M, SE, 1/4 - 1/2	DURHAM	NC	RCRA-NonGen, FINDS
27701	1014202822		NEW METHOD LAUNDRY & DRY CLEANER	207 HOLLOWAY ST		DURHAM	NC	EDR Historical Cleaners
27701	S109034056		WOODS PROPERTY (JAMES)	2310 HOLLOWAY STREET		DURHAM	NC	LUST TRUST, LUST
27701	1014205707		SPRINKLE SERVICE STATION	408 HOLLOWAY ST		DURHAM	NC	EDR Historical Auto Stations
27701	S114020696		ADAMS INVESTMENT PROPERTY	813 HOLLOWAY ST	E, SW, 1/8 - 1/4	DURHAM	NC	LUST
27701	1000226388	NCD003198520	TECSTAR ELECTRO SYSTEMS DIV	921 HOLLOWAY ST	G, South, 1/8 - 1/4	DURHAM	NC	RCRA-NonGen
27701	S128646791		HONEYWELL COMPONENTS - SOUTHERN	921 HOLLOWAY ST.	G, South, 1/8 - 1/4	DURHAM	NC	
27701	S128646916		HONEYWELL COMPONENTS - NORTHERN	921 HOLLOWAY STREET	G, South, 1/8 - 1/4	DURHAM	NC	
27701	1016642191	110045011438	PLUMMER PROPERTIES 207 S. HOLMAN S	207 S. HOLMAN ST.		DURHAM	NC	FINDS
27701	1015922829		PLUMMER PROPERTIES 207 S. HOLMAN S	207 S. HOLMAN ST.		DURHAM	NC	US BROWNFIELDS
27701	1016659611	110045011544	PLUMMER PROPERTIES 209 S. HOLMAN S	209 S. HOLMAN ST		DURHAM	NC	FINDS
27701	1015922840		PLUMMER PROPERTIES 209 S. HOLMAN S	209 S. HOLMAN ST		DURHAM	NC	US BROWNFIELDS
27701	1016604982	110045011553	PLUMMER PROPERTIES 211 S. HOLMAN S	211 S. HOLMAN ST..		DURHAM	NC	FINDS
27701	1015922841		PLUMMER PROPERTIES 211 S. HOLMAN S	211 S. HOLMAN ST..		DURHAM	NC	US BROWNFIELDS
27701	1005673743	110006716580	SWARTZ & SONS REMEDIATION SITE	217 SOUTH HOLMAN STREET		DURHAM	NC	LUST TRUST, IMD, FINDS
27701	1005539954	110006670904	WALL RECYCLING LLC - DURHAM	221-227 S HOLMAN STREET		DURHAM	NC	FINDS
27701	1025892303		WALL RECYCLING LLC - DURHAM	221-227 S HOLMAN STREET		DURHAM	NC	
27701	S120917834		PONYSAURUS BREWING COMPANY	219 HOOD ST		DURHAM	NC	NPDES
27701	S127734326		521 INVESTORS PROPERTY	103 HUNT STREET		DURHAM	NC	LUST
27701	1016661736	110043316408	DCM 106 HUNT STREET	106 HUNT ST		DURHAM	NC	FINDS
27701	1016094514		DCM 106 HUNT STREET	106 HUNT ST		DURHAM	NC	US BROWNFIELDS
27701	U001196932	0-016915	PHILLIPS ELE. CO. OF DURHAM, INC	114 HUNT STREET		DURHAM	NC	UST
27701	1007701231	110018578216	PHILLIPS ELE. CO. OF DURHAM.	114 HUNT STREET		DURHAM	NC	FINDS
27701	S117919469		VEGA METALS INC	214 HUNT ST		DURHAM	NC	NPDES
27701	U001196516	0-016333	BROADWAY TAXI	214 HUNT ST.		DURHAM	NC	UST
27701	1007724482	110018811222	BROADWAY TAXI	214 HUNT ST.		DURHAM	NC	FINDS
27701	1020380787		ROUGEMONT TIRE SALES	12919 US HWY 501 N	**	DURHAM	NC	EDR Historical Auto Stations
27701	1016145927		TRIANGLE WWTP	5926 NC HWY 55 E		DURHAM	NC	
27701	1014206453		PARKERS GARAGE AUTO REPR	1110 HYDE ST	**	DURHAM	NC	EDR Historical Auto Stations
27701	S119104752		TOBACCO ROAD REALTY, LLC	1114 N. HYDE PARK AVE.	36, East, 1/8 - 1/4	DURHAM	NC	INST CONTROL, LUST
27701	1007709499	110018660929	MCCARTHY IMPROVEMENT COMPANY	SOUTHEAST INFIELD AT THE INTERCHAN	**	DURHAM	NC	FINDS
27701	1017768408		TRIANGLE ECYCLING	905 E JACKIE ROBINSON DR		DURHAM	NC	
27701	1017787726	110064011313	TRIANGLE ECYCLING	905 E JACKIE ROBINSON DR		DURHAM	NC	RCRA-NonGen, FINDS
27701	1014203365		A MC DUFFIE JAMES CARPET CLN	1307 JACKSON ST		DURHAM	NC	EDR Historical Cleaners
27701	S130373181		ASHTON PLACE APARTMENTS	310 JACKSON STREET		DURHAM	NC	NPDES
27701	1004547616	110009847675	NADEAU, JAYNE	JONQUIL STREET		DURHAM	NC	FINDS
27701	1016626918	110045011624	TUCKER PROPERTIES 1703 JOPLIN ST.	1703 JOPLIN ST.		DURHAM	NC	FINDS
27701	1015922848		TUCKER PROPERTIES 1703 JOPLIN ST.	1703 JOPLIN ST.		DURHAM	NC	US BROWNFIELDS
27701	1016629102	110045011633	TUCKER PROPERTIES 1705 JOPLIN ST.	1705 JOPLIN ST.		DURHAM	NC	FINDS
27701	1015922849		TUCKER PROPERTIES 1705 JOPLIN ST.	1705 JOPLIN ST.		DURHAM	NC	US BROWNFIELDS
27701	1000841950	NCD982098832	UNIVERSITY FORD INC	600 JULIAN CARR ST		DURHAM	NC	RCRA-CESQG
27701	S113813424		MCDUFFIE, JAMES - PROPERTY	713 KENT STREET		DURHAM	NC	
27701	S122513666		NEGROTTO PROPERTY	212 E. KNOX STREET		DURHAM	NC	LUST
27701	S117329832		ADAMS PROPERTY (JAMES)	216 E. KNOX STREET		DURHAM	NC	LUST TRUST, LUST
27701	S117329831		DANDRIDGE PROPERTY (WILLIAM)	218 E. KNOX STREET		DURHAM	NC	LUST TRUST, INST CONTROL, LUST
27701	S110052011		KESSLER PROPERTY	417 W. KNOX STREET		DURHAM	NC	LUST TRUST, LUST
27701	S121291098		LEONTIS PROPERTY (HELEN)	504 W. KNOX STREET		DURHAM	NC	LUST
27701	S110143848		BENEFICIAL MORTGAGE PROPERTY W. K	508 W. KNOX STREET		DURHAM	NC	LUST
27701	S120840163		VASSILIADES HEIRS PROPERTY	504 W. KONX STREET		DURHAM	NC	LUST
27701	1014202794		WASH HOUSE	610 LAKELAND ST		DURHAM	NC	EDR Historical Cleaners
27701	1027244865		NCDSCA DC320038(WHITE STAR LAUNDF	610 LAKELAND ST		DURHAM	NC	
27701	S125088502		RISE N RINSE	610 LAKELAND STREET		DURHAM	NC	DRYCLEANERS, LUST
27701	1014206329		HIGHWAY SERVICE STATION	106 LAKEWOOD AVE W		DURHAM	NC	EDR Historical Auto Stations
27701	S128390031		CAPITAL MATCH PROPERTY	1013 LANCASTER STREET		DURHAM	NC	LUST
27701	S122513481		SOLES PROPERTY (RICHARD)	918 LANCASTER STREET		DURHAM	NC	
27701	2017010946		LEONARDO DRIVE	LEONARDO DRIVE		DURHAM	NC	HMIRS
27701	S130366288		300 EAST MAIN	318 LIBERTY STREET		DURHAM	NC	NPDES
27701	1016661752	110039060869	LIBERTY STREET SITE	812 LIBERTY STREET		DURHAM	NC	FINDS
27701	1012149807		LIBERTY STREET SITE	812 LIBERTY STREET		DURHAM	NC	US BROWNFIELDS
27701	S130373992		ELIZABETH STREET APARTMENTS	LIBERTY STREET	L, SSW, 1/4 - 1/2	DURHAM	NC	NPDES
27701	S121425557		BRODIE DUKE WAREHOUSE (FORMER LI	321 LIGGETT STREET	**	DURHAM	NC	
27701	S118755536		MA PROPERTY (CHUNYAN)	1403 LINCOLN ST		DURHAM	NC	
27701	S112338047		CLARKE, GLADYS RESIDENCE	706 LINWOOD AVENUE		DURHAM	NC	
27701	S110629365		CLARKE, GLADYS RESIDENCE	706 LINWOOD AVENUE		DURHAM	NC	

EDR ZIP Code Scan Report

ZIP	EDR-ID	Facility ID	Name	Address	Map/Dir/Dist	City	State	Databases
27701	U001195896	0-015495	SOUTHERN EQUIPMENT CO., INC.	LITTLE RIVER CONSTRUCTION SITE		DURHAM	NC	UST
27701	S109504774		ROSENTHAL, SHERRI - SFR	LOT #1412131517181921	**	DURHAM	NC	UIC
27701	S113813248		TOMA RESIDENCE (PAUL)	108 W. LYNCH STREET		DURHAM	NC	LUST TRUST, LUST
27701	S117553074		111 E LYNCH ST	111 E LYNCH ST		DURHAM	NC	UIC
27701	S113813257		HOLLIMAN RESIDENCE (NANCY)	119 W. LYNCH STREET		DURHAM	NC	LUST TRUST, LUST
27701	U003143243	0-005856	GEORGE W KANE INC	421 MACON ST		DURHAM	NC	LUST, UST
27701	S113190958		ROGERS ALLEY LLC	200 N MAGNUM ST		DURHAM	NC	UIC
27701	1024036089		NCDSCA DC320033(JOHNSON PREVOST	1000 W MAIN ST		DURHAM	NC	
27701	1024604544	110070391946	BRIGHTLEAF ON MAIN	1001 W MAIN ST		DURHAM	NC	FINDS
27701	1026886943		BRIGHTLEAF ON MAIN	1001 W MAIN ST		DURHAM	NC	
27701	1020007190		HOWERTON-BRYANT COMPANY INC	1001-1005 W MAIN STREET		DURHAM	NC	EDR Historical Cleaners
27701	S130367087		EAST RIVER PHASES 3-5	101 WEST MAIN STREET		SMITHFIELD	NC	NPDES
27701	1014204747		TOPS SERVICE STATION	1016 MAIN ST W		DURHAM	NC	EDR Historical Auto Stations
27701	1014203103		ONE HOUR KORETIZING LNDRY	1016 MAIN ST W		DURHAM	NC	EDR Historical Cleaners
27701	1020376913		TOPS PETROLEUM CORP	1016 W MAIN ST		DURHAM	NC	EDR Historical Auto Stations
27701	1025504151	NCR000173062	NCDSCA DC320035(INDIGO MONTESSOR	1101 W MAIN ST		DURHAM	NC	RCRA-NonGen
27701	1025982964	110070595004	NCDSCA DC320035(INDIGO MONTESSOR	1101 W MAIN ST		DURHAM	NC	FINDS
27701	1025493521		NCDSCA DC320035(INDIGO MONTESSOR	1101 W MAIN ST		DURHAM	NC	
27701	U001202285	0-025321	CLAUDE M.MAY, INC	1101 WEST MAIN STREET		DURHAM	NC	LUST TRUST, LUST, UST
27701	1007700878	110018574693	CLAUDE M.MAY. INCORPORATED	1101 WEST MAIN STREET		DURHAM	NC	FINDS
27701	S117329825		RESIDENCE INN - TRINITY PARK	1108 WEST MAIN STREET		DURHAM	NC	INST CONTROL, LUST
27701	1007724028	110018806675	MCPHERSON HOSPITAL	1110 WEST MAIN STREET		DURHAM	NC	FINDS
27701	U003136469	0-016764	MCPHERSON HOSPITAL	1110 WEST MAIN STREET		DURHAM	NC	UST
27701	S109836866		HALL WYNNE FUNERAL HOME	1113 W. MAIN STREET		DURHAM	NC	LUST
27701	1014206353		MAIN STREET ESSO STATION	1114 MAIN ST E		DURHAM	NC	EDR Historical Auto Stations
27701	1016642170	110004052783	NC DEPT OF CORRECTIONS	112 W MAIN ST		DURHAM	NC	FINDS
27701	1004746569	NCR000001347	NC DEPT OF CORRECTIONS	112 W MAIN ST		DURHAM	NC	RCRA-NonGen
27701	1014205636		BURTON SERVICE STATION	1200 MAIN ST E		DURHAM	NC	EDR Historical Auto Stations
27701	1014204045		V & S AUTO REPAIR CENTER AUTO RPR	1200 E MAIN ST		DURHAM	NC	EDR Historical Auto Stations
27701	1014205994		BAILEYS ESSO SERVICE CENTER	1201 MAIN ST W		DURHAM	NC	EDR Historical Auto Stations
27701	1020523753		DUKES EXXON	1209 W MAIN ST		DURHAM	NC	EDR Historical Auto Stations
27701	1014204337		LLOYDS SERVICE CENTER INC GAS	1802 MAIN ST W		DURHAM	NC	EDR Historical Auto Stations
27701	1014204346		PERRY JOHN E GULF SERVICE	1922 MAIN ST W		DURHAM	NC	EDR Historical Auto Stations
27701	1027644012		DURHAM COUNTY	200 E MAIN ST		DURHAM	NC	
27701	U003136462	0-016736	OLD COURTHOUSE	200 EAST MAIN STREET		DURHAM	NC	UST
27701	1007724067	110018807068	OLD COURTHOUSE	200 EAST MAIN STREET		DURHAM	NC	FINDS
27701	1024374620	110070277601	HSG CONSTRUCTORS LLC	200 W MAIN STREET		DURHAM	NC	FINDS
27701	U003138269	0-034872	JUDICIAL BUILDING	201 EAST MAIN STREET		DURHAM	NC	INST CONTROL, LUST, UST
27701	S118127608		300 E MAIN STREET GEOTHERMAL	300 E MAIN ST		DURHAM	NC	UIC
27701	1007993013	110020786791	HEALTH DEPT	300 E MAIN STREET		DURHAM	NC	FINDS
27701	1008213026	110020880215	302 EAST MAIN ST	302 EAST MAIN ST		DURHAM	NC	FINDS
27701	1018881653		YOUNG KIM ENTERPRISES	310 S MAIN ST	**	DURHAM	NC	EDR Historical Cleaners
27701	1014205330		ALEXANDER MOTOR CO INC	330 MAIN ST E		DURHAM	NC	EDR Historical Auto Stations
27701	1005539585	110006716848	DURHAM HOUSING AUTHORITY	330 EAST MAIN STREET		DURHAM	NC	LUST TRUST, FINDS
27701	1020965399		FIVE POINT LEATHERS	345 W MAIN ST		DURHAM	NC	EDR Historical Auto Stations
27701	1014203831		ONE HOUR MARTINIZING INC CLO	400 MAIN ST W		DURHAM	NC	EDR Historical Cleaners
27701	1020054523		ONE HOUR MARTINIZING DURHAM*	400 W MAIN ST		DURHAM	NC	EDR Historical Cleaners
27701	1020841223		HENDRICK DURHAM AUTO MALL	400 W MAIN ST STE 201H		DURHAM	NC	EDR Historical Auto Stations
27701	S104547341	21881	SAINT PHILIP S EPISCOPAL CHURCH	403 EAST MAIN STREET		DURHAM	NC	LUST TRUST, INST CONTROL, IMD
27701	S128649741		DURHAM COUNTY HUMAN SERVICES CO	414 EAST MAIN STREET		DURHAM	NC	LUST
27701	S128649758		DURHAM COUNTY HUMAN SERVICES CO	414 EAST MAIN STREET		DURHAM	NC	LUST
27701	1014204340		MC DADE WARD SERVICE CO GAS	431 MAIN ST W		DURHAM	NC	EDR Historical Auto Stations
27701	S130371241		500 EAST MAIN STREET	500 EAST MAIN STREET		DURHAM	NC	NPDES
27701	S108231287	33176	MANSOUR, AZEM N. - PROPERTY	504 EAST MAIN		DURHAM	NC	INST CONTROL, LUST
27701	1014206082		SOUTHERN OIL STORES INC GAS	528 MAIN ST E		DURHAM	NC	EDR Historical Auto Stations

EDR ZIP Code Scan Report

ZIP	EDR-ID	Facility ID	Name	Address	Map/Dir/Dist	City	State	Databases
27701	1014204664		BURTONS TOWING & AUTO	528 E MAIN ST		DURHAM	NC	EDR Historical Auto Stations
27701	U003136493	0-016844	CANADAY CAB COMPANY - PROPERTY	528 EAST MAIN		DURHAM	NC	INST CONTROL, LUST, UST
27701	1009450180	110024773583	WEST VILLAGE EXPANSION	601 WEST MAIN ST.		DURHAM	NC	FINDS
27701	1014206344		BAYLIFF & PHILLIPS RADIATOR	603 MAIN ST E		DURHAM	NC	EDR Historical Auto Stations
27701	1004546954	110000347296	LIGGETT GROUP INC	700 W. MAIN ST.		DURHAM	NC	ICIS, FINDS
27701	1012105799	110038978354	VECTOR TOBACCO (USA) LTD. INACTIVE	701 W. MAIN STREET		DURHAM	NC	FINDS
27701	1024033814		BIOLABS NORTH CAROLINA	701 W. MAIN STREET		DURHAM	NC	
27701	1023968257	110070208294	BIOLABS NORTH CAROLINA	701 W. MAIN STREET		DURHAM	NC	RCRA-CESQG, FINDS
27701	1024371860	110070274396	ENVIRONMENTAL ABATEMENT, INC.	701 WEST MAIN STREET		DURHAM	NC	FINDS
27701	1014206047		MAYTONS GULF SERVICE	702 MAIN ST E		DURHAM	NC	EDR Historical Auto Stations
27701	1014202958		SCOTT & ROBERTS INC CLO CLNS	710 MAIN ST E		DURHAM	NC	EDR Historical Cleaners
27701	1014203419		SCOTT ROBERTS DRY CLEANING	710 E MAIN ST		DURHAM	NC	EDR Historical Cleaners
27701	1015961141	110055079864	VECTOR TOBACCO RESEARCH BLDG	710 W MAIN ST		DURHAM	NC	FINDS
27701	1016664022	110006830359	SARCO INC	710 W MAIN ST		DURHAM	NC	FINDS
27701	1015961140	110055079855	CAROLINA ECOTOX INC	710 W MAIN ST		DURHAM	NC	FINDS
27701	1000910977	NC0000449850	CAROLINA ECOTOX INC	710 W MAIN ST		DURHAM	NC	RCRA-NonGen
27701	1010415635	NCD986177376	ENZYME TECHNOLOGY RESEARCH GRP	710 W MAIN ST		DURHAM	NC	RCRA-NonGen
27701	1015961150	110055080013	ENZYME TECHNOLOGY RESEARCH GRP	710 W MAIN ST		DURHAM	NC	FINDS
27701	1000994163	NC0000564799	VECTOR TOBACCO RESEARCH BLDG	710 W MAIN ST		DURHAM	NC	RCRA-NonGen
27701	1000692599	NCD986190106	SARCO INC	710 W MAIN ST		DURHAM	NC	RCRA-NonGen
27701	1001027496	NCR000001990	INSPIRE PHARMACEUTICALS INC	710 W MAIN ST STE 211		DURHAM	NC	RCRA-NonGen
27701	1015961142	110055079873	MOLECULAR TECHNOLOGIES MANAGEMI	710 W MAIN ST STE 212		DURHAM	NC	FINDS
27701	1004744394	NC0000706416	MOLECULAR TECHNOLOGIES MANAGEMI	710 W MAIN ST STE 212		DURHAM	NC	RCRA-NonGen
27701	1016056092	110006827407	INSPIRE PHARMACEUTICALS INCORPOR.	710 WEST MAIN STREET SUITE 211		DURHAM	NC	FINDS
27701	1014204323		BRUNSON TEXACO	801 MAIN ST W		DURHAM	NC	EDR Historical Auto Stations
27701	1000581377	110006819504	COASTAL MART INC #887	802 S MAIN ST		CULPEPER	VA	RCRA-NonGen, FINDS
27701	1014206060		UNIVERSITY DODGE INC	806 MAIN ST W		DURHAM	NC	EDR Historical Auto Stations
27701	1000186455	NCD003191582	GOLDEN BELT MFG CO	807 E MAIN ST		DURHAM	NC	RCRA-NonGen
27701	1016650790	110000891438	GOLDEN BELT MANUFACTURING CO	807 EAST MAIN STREET		DURHAM	NC	FINDS
27701	U003136524	0-016923	DURHAM PRINTING PLANT	807 EAST MAIN STREET		DURHAM	NC	UST
27701	S125089607		SCOTT AND ROBERTS DRY CLEANING, IN	810 W MAIN ST		DURHAM	NC	DRYCLEANERS
27701	1017787672	110064011108	NCDSCA DC320025 SCOTT & ROBERTS D	810 W MAIN ST STE 100		DURHAM	NC	RCRA-NonGen, FINDS
27701	1017764368		NCDSCA DC320025 SCOTT & ROBERTS D	810 W MAIN ST STE 100		DURHAM	NC	
27701	1014205158		OAKLEY GULF SERVICE	814 MAIN ST W		DURHAM	NC	EDR Historical Auto Stations
27701	1020544118		OAKLEYS GULF SERVICE	814 W MAIN ST		DURHAM	NC	EDR Historical Auto Stations
27701	1009777450	110027919849	GOLDEN BELT MANUFACTURING	900 EAST MAIN & 400 NORTH ELM STREE		DURHAM	NC	FINDS
27701	1014202780		EDGEMONT COMMUNITY LAUNDRY CN O	943 E MAIN ST		DURHAM	NC	EDR Historical Cleaners
27701	1014206402		TRIANGLE CAR CARE CENTER INC	950 MAIN ST E		DURHAM	NC	EDR Historical Auto Stations
27701	1014206408		YATES GARAGE ENGINE REPR	950 E MAIN ST		DURHAM	NC	EDR Historical Auto Stations
27701	1014202919		AMERICAN DRY CLEANERS	700 MALLARD AVE		DURHAM	NC	EDR Historical Cleaners
27701	1000869425	NCD986232544	AMERICAN DRY CLEANERS	700 MALLARD AVE	J, WNW, 1/4 - 1/2	DURHAM	NC	RCRA-NonGen
27701	1016613728	110001502393	AMERICAN DRY CLEANERS	700 MALLARD AVE		DURHAM	NC	FINDS
27701	S121571976		AMERICAN DRY CLEANERS	700 MALLARD AVE	J, WNW, 1/4 - 1/2	DURHAM	NC	DRYCLEANERS
27701	S118755450		COUNTER CULTURE COFFEE	812 MALLARD AVE	H, West, 1/8 - 1/4	DURHAM	NC	VCP, NPDES, SHWS
27701	1016086689	110000347312	SOUTHERN STATES FEED MILL	901 MALLARD AVENUE		DURHAM	NC	FINDS
27701	1014205390		DODSON & BLACKWOOD ESSO	1001 MANGUM ST N		DURHAM	NC	EDR Historical Auto Stations
27701	S121478720		DURHAM NATIVITY SCHOOL	1004 N MANGUM ST		DURHAM	NC	NPDES
27701	U003146513	0-028424	DURHAM NATIVITY SCHOOL	1004 N MANGUM STREET		DURHAM	NC	UST
27701	S120840075		DURHAM NATIVITY SCHOOL	1004 NORTH MANGUM STREET		DURHAM	NC	LUST
27701	S127469201		GRESHENHORN PROPERTY (JERRY)	1104 NORTH MANGUM STREET		DURHAM	NC	LUST
27701	S110493207		GREENFIRE DEVELOPMENT	200 N MANGUM ST		DURHAM	NC	UIC
27701	U003147310	0-034871	DURHAM COUNTY DETENTION FACILITY	219 S MANGUM STREET		DURHAM	NC	UST
27701	1007714958	110018715666	DURHAM COUNTY DETENTION FACIL	219 SOUTH MANGUM STREET		DURHAM	NC	FINDS
27701	1008213024	110020880199	225 S MANGUM ST	225 S MANGUM ST		DURHAM	NC	FINDS
27701	U001187675	0-002514	U-HAUL CENTER OF MANGUM ST	247 S MANGUM ST		DURHAM	NC	INST CONTROL, UST
27701	S128649731		U-HAUL 782-57 (GASOLINE)	247 S. MANGUM STREET		DURHAM	NC	LUST
27701	1007721168	110018778018	U-HAUL CENTER OF MANGUM ST	247 SOUTH MANGUM STREET		DURHAM	NC	FINDS
27701	1009399522	NCR000140251	407 MANGUM	407 MANGUM	**	DURHAM	NC	RCRA-NonGen
27701	1009327316	110024548774	407 MANGUM	407 MANGUM		DURHAM	NC	FINDS
27701	S108231241	33128	WALL PROPERTY (HARVEY)	506 N. MANGUM STREET		DURHAM	NC	LUST

EDR ZIP Code Scan Report

ZIP	EDR-ID	Facility ID	Name	Address	Map/Dir/Dist	City	State	Databases
27701	1000831585	NCD986194934	CARQUEST OF DURHAM #1051	509 N MANGUM ST		DURHAM	NC	RCRA-NonGen
27701	1016105142	110004045961	CARQUEST OF DURHAM #1051	509 N MANGUM ST		DURHAM	NC	FINDS
27701	1014205640		BROADHURSTAUTOMOTIVES ENGINE RE	512 N MANGUM ST		DURHAM	NC	EDR Historical Auto Stations
27701	1015931437	110045011866	DCM 601 NORTH MANGUM ST	601 NORTH MANGUM ST		DURHAM	NC	FINDS
27701	1014933308		DCM 601 NORTH MANGUM ST	601 NORTH MANGUM ST		DURHAM	NC	US BROWNFIELDS
27701	1014933309		DCM 603 NORTH MANGUM ST	603 NORTH MANGUM ST		DURHAM	NC	US BROWNFIELDS
27701	1015931438	110045011875	DCM 603 NORTH MANGUM ST	603 NORTH MANGUM ST		DURHAM	NC	FINDS
27701	1014933310		DCM 605 NORTH MANGUM ST	605 NORTH MANGUM ST		DURHAM	NC	US BROWNFIELDS
27701	1015931439	110045011884	DCM 605 NORTH MANGUM ST	605 NORTH MANGUM ST		DURHAM	NC	FINDS
27701	1014206007		MANGUM STREET ESSO	607 MANGUM ST N		DURHAM	NC	EDR Historical Auto Stations
27701	1015931440	110045011893	DCM 607 NORTH MANGUM ST	607 NORTH MANGUM ST		DURHAM	NC	FINDS
27701	1014933311		DCM 607 NORTH MANGUM ST	607 NORTH MANGUM ST		DURHAM	NC	US BROWNFIELDS
27701	1014205405		FOWLERS AMOCO SERVICE	701 MANGUM ST N		DURHAM	NC	EDR Historical Auto Stations
27701	1020630250		FOWLER ATLAS T	701 N MANGUM ST		DURHAM	NC	EDR Historical Auto Stations
27701	1016615927	110043425335	727 NORTH MANGUM STREET	727 NORTH MANGUM STREET		DURHAM	NC	FINDS
27701	1014784335		727 NORTH MANGUM STREET	727 NORTH MANGUM STREET		DURHAM	NC	US BROWNFIELDS
27701	1014202938		JOHNSON FORRESTER INC CLNS	800 MANGUM ST N		DURHAM	NC	EDR Historical Cleaners
27701	U003136225	0-015960	JOHNSON FORRESTER, INC.	800 MANGUM STREET		DURHAM	NC	UST
27701	1007694807	110018513875	JOHNSON FORRESTER, INCORPORATED	800 MANGUM STREET		DURHAM	NC	FINDS
27701	S125088505		JOHNSON & FORRESTER CLEANERS	800 N MANGUM ST		DURHAM	NC	DRYCLEANERS, LUST
27701	1014205387		HEDGEPEHS TRANSMISSION SERVICE	836 MANGUM ST N		DURHAM	NC	EDR Historical Auto Stations
27701	S118362286		908 NORTH MANGUM STREET GEOTHERI	908 N MANGUM ST		DURHAM	NC	UIC
27701	1024456316		DURHAM LOT 14	N MANGUM ST AND W MORGAN ST		DURHAM	NC	US BROWNFIELDS
27701	1024365612	110070261974	DURHAM LOT 14	N MANGUM ST AND W MORGAN ST		DURHAM	NC	FINDS
27701	S117055263		GOODISON DEVELOPMENT, LLC	102 EAST MARKHAM AVE.		DURHAM	NC	LUST TRUST, LUST
27701	1014204709		COUCHS PHILLIPS 66 SERVICE STATION	1809 MARKHAM AVE W		DURHAM	NC	EDR Historical Auto Stations
27701	1014205748		PATTISHALL GARAGE & RADIATOR SERV	1900 MARKHAM AVE W		DURHAM	NC	EDR Historical Auto Stations
27701	S114020654		CREDLE INVESTMENTS PROPERTY	204 E. MARKHAM AVENUE		DURHAM	NC	LUST TRUST, LUST
27701	S115777458		PARSONS GEOTHERMAL AQUOEIOUS WE	207 W MARKHAM AVE		DURHAM	NC	UIC
27701	S112338246		ABBATE, ANGELO -PROPERTY	209 W. MARKHAM AVE.		DURHAM	NC	
27701	S111283790		ABBATE, ANGELO -PROPERTY	209 W. MARKHAM AVE.		DURHAM	NC	
27701	S112223128		KIRKPATRICK, STEVE PROPERTY	213 E. MARKHAM AVE.		DURHAM	NC	LUST TRUST, LUST
27701	S118473936		GWALTNEY BULK PLANT	706 EAST MARKHAM AVE		DURHAM	NC	INST CONTROL, LUST
27701	1007724864	110018815059	MARKHAM WAREHOUSE/GARAGE	712 EAST MARKHAM AVENUE		DURHAM	NC	FINDS
27701	U001201137	0-023537	MARKHAM WAREHOUSE/GARAGE	712 EAST MARKHAM AVENUE		DURHAM	NC	LUST, UST
27701	1007724270	110018809100	MARKHAM SERVICE CENTER	725 EAST MARKHAM AVENUE		DURHAM	NC	FINDS
27701	U003136367	0-016475	MARKHAM SERVICE CENTER	725 EAST MARKHAM AVENUE		DURHAM	NC	UST
27701	1005426023		CAROHEM INC.	744 E. MARKHAM		DURHAM	NC	SSTS
27701	1003869273	NCD033859893	MAJOR CHEMICAL CO.	744 EAST MARKHAM ST.		DURHAM	NC	CERCLIS-NFRAP
27701	1007722167	110018788052	SOUTHCHEM	750 EAST MARKHAM STREET		DURHAM	NC	FINDS
27701	S110729144		RANDY CHAMBERS SFR	905 W MARKHAM AVE		DURHAM	NC	UIC
27701	S110052207		SOL AND SANDRA OSTERKATZ SFR	915 W MARKHAM AVE		DURHAM	NC	UIC
27701	S117917238		CITY OF DURHAM PUBLIC WORKS OPER/	1100 MARTIN LUTHER KING JR. PARKWA		DURHAM	NC	NPDES
27701	U001204202	0-028442	DURHAM CITY MAINTENANCE SHOP	923 MAXWELL STREET		DURHAM	NC	INST CONTROL, LUST, UST
27701	1007698087	110018546750	DURHAM CITY MAINTENANCE SHOP	923 MAXWELL STREET		DURHAM	NC	FINDS
27701	1011579110	110010708724	COUNTRY SQUIRE_MHP	2001 MEADOW RD		DURHAM	NC	ICIS, FINDS
27701	1024406261	110070321724	DIAZ TIRES	1533 N. MIAMI BLVD.		DURHAM	NC	FINDS
27701	U004135032		NATIONAL EXPRESS LLC	1824 N MIAMI BLVD		DURHAM	NC	UST
27701	1017368890	110060351471	FIRST TRANSIT	1824 NORTH MIAMI BLVD		DURHAM	NC	FINDS
27701	S110776474		OVY TRUCKING SPILL	I-85 MILE MARKER 182		DURHAM	NC	
27701	S112338196		OVY TRUCKING SPILL	I-85 MILE MARKER 182	**	DURHAM	NC	
27701	S110303251		PATRICIA SILVER ESTATE	1014 MINERVA AVENUE		DURHAM	NC	LUST TRUST, LUST
27701	S112338110		BONDY PROPERTY	1003 MONMOUTH AVE		DURHAM	NC	
27701	S109836989		QUINN RESIDENCE	1004 MONMOUTH AVE		DURHAM	NC	LUST TRUST, LUST
27701	S125246695		BRANLY RESIDENCE (ANNA)	315 MONMOUTH AVE		DURHAM	NC	LUST
27701	S126204624		GREEN RIVER PROP - 419 MONTICELLO	419 MONTICELLO AVE		DURHAM	NC	LUST
27701	1014206352		GOODYEAR AUTO SERVICE CENTER	204 MORGAN ST		DURHAM	NC	EDR Historical Auto Stations
27701	U003137422	0-021270	GOODYEAR ASC	204 MORGAN ST		DURHAM	NC	LUST, UST
27701	1016624682	110004025224	GOODYEAR AUTO SERVICE CENTER	204 MORGAN ST		DURHAM	NC	FINDS
27701	1004745059	NCD981760234	GOODYEAR AUTO SERVICE CENTER	204 MORGAN ST		DURHAM	NC	RCRA-NonGen
27701	S109837000		JUST TIRES #2326	204 WEST MORGAN STREET		DURHAM	NC	LUST
27701	1014205079		MIDTOWN GULF SERVICE & PARKING	214 MORGAN ST		DURHAM	NC	EDR Historical Auto

EDR ZIP Code Scan Report

ZIP	EDR-ID	Facility ID	Name	Address	Map/Dir/Dist	City	State	Databases
27701	1014204810		MIDTOWN MOTOR SV & PARKING	214 MORGAN ST	**	DURHAM	NC	Stations EDR Historical Auto
27701	U003136520	0-016916	(FORMERLY) FIRESTONE STORE	300 MORGAN STREET		DURHAM	NC	Stations
27701	1007701238	110018578289	(FORMERLY) FIRESTONE STORE	300 MORGAN STREET		DURHAM	NC	LUST, UST
27701	U001200006	0-021690	DURHAM CENTRE	300 W MORGAN STREET STE 1410		DURHAM	NC	FINDS
27701	1007694319	110018508989	DURHAM CENTER	300 WEST MORGAN STREET SUITE 1410		DURHAM	NC	UST
27701	1007707484	110018640791	CLEAR-VUE GLASS/JAZABELLE S	815-822 MORGAN STREET		DURHAM	NC	FINDS
27701	1014204721		MORGAN STREET SUNOCO STATION GAS	820 MORGAN ST		DURHAM	NC	FINDS
27701	S125088507		EAKES CLEANERS INC	827 MORGAN ST		DURHAM	NC	EDR Historical Auto
27701	1025493520		NCDSCA DC320004(EAKES CLEANERS)	827 W MORGAN ST		DURHAM	NC	Stations
27701	1000220587	NCD024523227	EAKES CLEANERS INC	827 W MORGAN ST		DURHAM	NC	DRYCLEANERS
27701	1016646466	110070595003	EAKES CLEANERS	827 W MORGAN ST		DURHAM	NC	IMD, RCRA-NonGen
27701	1026728453	NCN000420243	EAKES CLEANERS	827 WEST MORGAN STREET		DURHAM	NC	FINDS
27701	U001196138	0-015838	FORMER FIRESTONE STORE	MORGAN & FOSTER		DURHAM	NC	CERCLIS
27701	1007703127	110018597197	FORMER FIRESTONE STORE	MORGAN & FOSTER		DURHAM	NC	UST
27701	1014783879		102 MORRIS STREET	102 MORRIS STREET		DURHAM	NC	FINDS
27701	1016620193	110043316836	102 MORRIS STREET	102 MORRIS STREET		DURHAM	NC	US BROWNFIELDS
27701	1015922499	110044924927	DURHAM ARTS COUNCIL	120 MORRIS ST		DURHAM	NC	FINDS
27701	1015745001	NCP011212002	DURHAM ARTS COUNCIL	120 MORRIS ST		DURHAM	NC	FINDS
27701	1007724650	110018812917	IMPERIAL BUILDING	215 MORRIS STREET		DURHAM	NC	RCRA-NonGen
27701	U000322645	0-016881	IMPERIAL BUILDING	215 MORRIS STREET		DURHAM	NC	IMD, FINDS, LUST
27701	1027061507	110071133297	THERMO FISHER SCIENTIFIC - DURHAM	300 MORRIS STREET		DURHAM	NC	UST
27701	1027472877	NCR000181537	VIIV HEALTHCARE DURHAM LABS	300 MORRIS STREET		DURHAM	NC	FINDS
27701	1026925780		THERMO FISHER SCIENTIFIC - DURHAM	300 MORRIS STREET		DURHAM	NC	RCRA-CESQG
27701	1026833224	NCR000179432	THERMO FISHER SCIENTIFIC - DURHAM	300 MORRIS STREET		DURHAM	NC	RCRA-CESQG
27701	1004550934		DURHAM COUNTY SCHOOL DIST.	302 MORRIS ST		DURHAM	NC	FTTS
27701	1016626879	110011736924	DURHAM COUNTY SCHOOL DIST.	302 MORRIS ST		DURHAM	NC	FINDS
27701	S125454317		FORMER CCB OPERATIONS CENTER	423 MORRIS STREET		DURHAM	NC	LUST
27701	1016637877	110045011447	PLUMMER PROPERTIES 1303 MORVEN PI	1303 MORVEN PL.		DURHAM	NC	FINDS
27701	1015922830		PLUMMER PROPERTIES 1303 MORVEN PI	1303 MORVEN PL.		DURHAM	NC	US BROWNFIELDS
27701	1016650840	110045011535	PLUMMER PROPERTIES 1304 MORVEN PI	1304 MORVEN PL.		DURHAM	NC	FINDS
27701	1015922839		PLUMMER PROPERTIES 1304 MORVEN PI	1304 MORVEN PL.		DURHAM	NC	US BROWNFIELDS
27701	1015922831		PLUMMER PROPERTIES 1305 MORVEN PI	1305 MORVEN PL.		DURHAM	NC	US BROWNFIELDS
27701	1016607256	110045011456	PLUMMER PROPERTIES 1305 MORVEN PI	1305 MORVEN PL.		DURHAM	NC	FINDS
27701	1015922838		PLUMMER PROPERTIES 1306 MORVEN PI	1306 MORVEN PL.		DURHAM	NC	US BROWNFIELDS
27701	1016650841	110045011526	PLUMMER PROPERTIES 1306 MORVEN PI	1306 MORVEN PL.		DURHAM	NC	FINDS
27701	1015922837		PLUMMER PROPERTIES 1308 MORVEN PI	1308 MORVEN PL.		DURHAM	NC	US BROWNFIELDS
27701	1016620269	110045011517	PLUMMER PROPERTIES 1308 MORVEN PI	1308 MORVEN PL.		DURHAM	NC	FINDS
27701	1016657396	110045011465	PLUMMER PROPERTIES 1309 MORVEN PI	1309 MORVEN PL.		DURHAM	NC	FINDS
27701	1015922832		PLUMMER PROPERTIES 1309 MORVEN PI	1309 MORVEN PL.		DURHAM	NC	US BROWNFIELDS
27701	1016620270	110045011508	PLUMMER PROPERTIES 1310 MORVEN PI	1310 MORVEN PL.		DURHAM	NC	FINDS
27701	1015922836		PLUMMER PROPERTIES 1310 MORVEN PI	1310 MORVEN PL.		DURHAM	NC	US BROWNFIELDS
27701	1015922833		PLUMMER PROPERTIES 1311 MORVEN PI	1311 MORVEN PL.		DURHAM	NC	US BROWNFIELDS
27701	1016650842	110045011474	PLUMMER PROPERTIES 1311 MORVEN PI	1311 MORVEN PL.		DURHAM	NC	FINDS
27701	1016661769	110045011492	PLUMMER PROPERTIES 1314 MORVEN PI	1314 MORVEN PL		DURHAM	NC	FINDS
27701	1015922835		PLUMMER PROPERTIES 1314 MORVEN PI	1314 MORVEN PL		DURHAM	NC	FINDS
27701	1020123805		YOOJIN INC	105 W NC 54 STE 201	**	DURHAM	NC	US BROWNFIELDS
27701	U001188338	0-003523	PINE STATE CREAMERY COMPANY	3932 NEAL RD.		DURHAM	NC	EDR Historical Cleaners
27701	S123344891		BRUSTAD PROPERTY, ERIC	1316 NORTON STREET		DURHAM	NC	LUST TRUST, UST
27701	S113191024		DEMEREEO GEOTHERMAL AQUEOUS WEL	819 NOTH ST		DURHAM	NC	LUST
27701	1008389076	110022565776	927 OLD OXFORD ROAD	927 OLD OXFORD RD		DURHAM	NC	UIC
27701	S108492020		927 OLD OXFORD ROAD	927 OLD OXFORD RD		DURHAM	NC	FINDS
27701	1007722161	110018787990	BETHESDA SHOPPING CENTER	OLD HIGHWAY 70	**	DURHAM	NC	NPDES
27701	S130364154		ENO RIVER FORCE MAIN RELOCATION	OLD OXFORD ROAD	**	DURHAM	NC	FINDS
27701	S127734152		LASERSHIP-ORANGE FACTORY ROAD	702 ORANGE FACTORY ROAD		BAHAMA	NC	NPDES
27701	S112223113		MECHANICS AND FARMERS BANK	116 WEST PARRISH STREET		DURHAM	NC	LUST TRUST, INST CONTROL, LUST
27701	1000290102	NCD981021322	NELLO TEER CORP	211 W PARRISH		DURHAM	NC	RCRA-NonGen
27701	1016631275	110004023262	NELLO TEER CORP	211 W PARRISH		DURHAM	NC	FINDS
27701	1014204732		AAMCO AUTOMATIC TRANSMISSIONS	2005 PEABODY ST E		DURHAM	NC	EDR Historical Auto
27701	S128650914		CITY OF DURHAM (PEABODY AND DUKE I	W. PEABODY AND S DUKE STREET		DURHAM	NC	Stations
27701	1025992096	110071100400	WEST PEABODY STREET VI	WEST PEABODY STREET		DURHAM	NC	LUST
27701	1025802848	NCN000407297	WEST PEABODY STREET VI	WEST PEABODY STREET	**	DURHAM	NC	FINDS
27701	S117919527		TRIANGLE BREWING CO	918 PEARL ST		DURHAM	NC	CERCLIS
27701	1014205386		HECKS AUTO CARE AUTO RPR	1010 E PETTIGREW ST		DURHAM	NC	NPDES
27701	1012282250	110040106925	ORANGE RECYLING	1010 E. PETTIGREW ST		DURHAM	NC	EDR Historical Auto
27701	1012183905	NCS000001476	ORANGE RECYLING	1010 E. PETTIGREW ST		DURHAM	NC	Stations
								FINDS
								RCRA-NonGen

EDR ZIP Code Scan Report

ZIP	EDR-ID	Facility ID	Name	Address	Map/Dir/Dist	City	State	Databases
27701	S111445141		ORANGE RECYCLING SERVICES, INC.	1010 E. PETTIGREW STREET		DURHAM	NC	
27701	S117919401		SOUTHERN EXPRESS INC.	1300 E PETTIGREW ST		DURHAM	NC	NPDES, LUST
27701	1005540351	110006720334	SOUTHERN COACH COMPANY	1300 EAST PETTIGREW STREET		DURHAM	NC	FINDS
27701	U001204435	0-028905	FORMERLY SOUTHERN COACH COMPAN	1300 EAST PETTIGREW STREET		DURHAM	NC	UST
27701	1016642194	110045011580	TUCKER PROPERTIES 1802 E. PETTIGRE	1802 E. PETTIGREW ST.		DURHAM	NC	FINDS
27701	1015922844		TUCKER PROPERTIES 1802 E. PETTIGRE	1802 E. PETTIGREW ST.		DURHAM	NC	US BROWNFIELDS
27701	1016633464	110045011571	TUCKER PROPERTIES 1804 E. PETTIGRE	1804 E. PETTIGREW ST.		DURHAM	NC	FINDS
27701	1015922843		TUCKER PROPERTIES 1804 E. PETTIGRE	1804 E. PETTIGREW ST.		DURHAM	NC	US BROWNFIELDS
27701	1016668474	110045011562	TUCKER PROPERTIES 1806 E. PETTIGRE	1806 E. PETTIGREW ST.		DURHAM	NC	FINDS
27701	1015922842		TUCKER PROPERTIES 1806 E. PETTIGRE	1806 E. PETTIGREW ST.		DURHAM	NC	US BROWNFIELDS
27701	1016139649	110045009487	TUCKER PROPERTIES 1808 E. PETTIGRE	1808 E PETTIGREW ST.		DURHAM	NC	US BROWNFIELDS, FINDS
27701	1009217719	NC0991302798	AMERICAN TOBACCO - HILL	210 PETTIGREW ST	**	DURHAM	NC	RCRA-NonGen
27701	1009318698	110024445313	AMERICAN TOBACCO - HILL	210 PETTIGREW ST		DURHAM	NC	FINDS
27701	1027603497		PRECISION BIOSCIENCES, INC.	302 E PETTIGREW STREET		DURHAM	NC	
27701	1027670118	110071394029	PRECISION BIOSCIENCES, INC.	302 E PETTIGREW STREET		DURHAM	NC	FINDS
27701	1027472893	NCR000181693	PRECISION BIOSCIENCES, INC.	302 E PETTIGREW STREET		DURHAM	NC	RCRAInfo-SQG
27701	1014204068		TOPS PETROLEUM CORP GAS STA	319 PETTIGREW ST W		DURHAM	NC	EDR Historical Auto Stations
27701	S109164505		N.C.R. 54 BLOCK A	464 EAST PETTIGREW STREET		DURHAM	NC	INST CONTROL, LUST
27701	1026110294		WILLARD STREET APARTMENTS	515 WEST PETTIGREW STREET		DURHAM	NC	US BROWNFIELDS
27701	1026434527	110070789492	WILLARD STREET APARTMENTS	515 WEST PETTIGREW STREET		DURHAM	NC	FINDS
27701	1016664005	110040721751	PLUM STREET PROPERTY	311 PLUM STREET		DURHAM	NC	US BROWNFIELDS, FINDS
27701	2015001823		1510 N POINT DR	1510 N POINT DR		DURHAM	NC	HMIRS
27701	1014205115		STAR GARAGE AUTO REPR	306 POPLAR ST	**	DURHAM	NC	EDR Historical Auto Stations
27701	U004281435		DURHAM CO FUEL STATION	402 RAMSEUR STREET		DURHAM	NC	UST
27701	1007695624	110018522062	DURHAM CO FUEL STATION	402 RAMSEUR STREET		DURHAM	NC	FINDS
27701	S127492135		GWC PROP. - 601 E RAMSEUR	601 E. RAMSEUR ST.		DURHAM	NC	IMD
27701	1014205398		EXCEL AUTO AUTO RPR	706 RAMSEUR ST		DURHAM	NC	EDR Historical Auto Stations
27701	1014203666		D QUALITY JANITOR SERVICE	815 RAMSEUR ST		DURHAM	NC	EDR Historical Cleaners
27701	U001206695	0-032993	CSX TRANSPORTATION, INC	902 RAMSEUR STREET		DURHAM	NC	LUST, UST
27701	1007711565	110018681620	CSX TRANSPORTATION. INCORPORATED	902 RAMSEUR STREET		DURHAM	NC	FINDS
27701	1007726456	110018830960	R E A EXPRESS	RAMSEUR & HOOD STS.		DURHAM	NC	FINDS
27701	U001195740	0-015237	R E A EXPRESS	RAMSEUR & HOOD STS.		DURHAM	NC	UST
27701	U003136502	0-016870	BUDD-PIPER ROOFING CO.	506 RAMSUER STREET		DURHAM	NC	UST
27701	1007725899	110018825397	BUDD-PIPER ROOFING CO.	506 RAMSUER STREET		DURHAM	NC	FINDS
27701	1026059228	NCS000002670	EXCEL AUTO	706 E RAMSUER ST		DURHAM	NC	RCRA-NonGen
27701	1026134428		EXCEL AUTO	706 E RAMSUER ST		DURHAM	NC	
27701	1026454263	110070813147	EXCEL AUTO	706 E RAMSUER ST		DURHAM	NC	FINDS
27701	1011557125	110010642992	ARBOR HILL MHP	4620 REIGALWOOD RD		DURHAM	NC	ICIS, FINDS
27701	1014783881		832 RIDGEWAY AVENUE	832 RIDGEWAY AVENUE		DURHAM	NC	US BROWNFIELDS
27701	1016648597	110043316854	832 RIDGEWAY AVENUE	832 RIDGEWAY AVENUE		DURHAM	NC	FINDS
27701	U001195976	0-015596	DURHAM LUBRITORIUM	715 RIGBY AVENUE		DURHAM	NC	UST
27701	1007695839	110018524211	DURHAM LUBRITORIUM	715 RIGBY AVENUE	**	DURHAM	NC	FINDS
27701	1014205354		MATTHEWS & FARROW INC AUTO REPRS	315 RIGSBEE AVE		DURHAM	NC	EDR Historical Auto Stations
27701	1014204779		OBRIANT MOTORS AUTO RPR	317 RIGSBEE AVE		DURHAM	NC	EDR Historical Auto Stations
27701	S110630008		FORMER TIRE KING	500 RIGSBEE AVE		DURHAM	NC	INST CONTROL, LUST
27701	S110728799		FORMER TIRE KING	502 RIGSBEE AVE		DURHAM	NC	
27701	1010437756	110043981723	HD SUPPLY PLUMBING/HVAC LTD (HG09C	602 RIGSBEE AVE		DURHAM	NC	FINDS
27701	1010323269	NCR000141457	HD SUPPLY PLUMBING/HVAC LTD (HG09C	602 RIGSBEE AVE		DURHAM	NC	RCRA-NonGen
27701	1026435027	110070790028	614 RIGSBEE AVENUE	614 RIGSBEE AVENUE		DURHAM	NC	FINDS
27701	1026109925		614 RIGSBEE AVENUE	614 RIGSBEE AVENUE		DURHAM	NC	US BROWNFIELDS
27701	1020659904		RAINBOW 66 STOREHOUSE	706 RIGSBEE AVE		DURHAM	NC	EDR Historical Auto Stations
27701	1014204329		B MOTOR MEDICS ENGINE REPR	710 RIGSBEE AVE		DURHAM	NC	EDR Historical Auto Stations
27701	1014205691		MASSENGILLS AUTO SERVICE INC	715 RIGSBEE AVE		DURHAM	NC	EDR Historical Auto Stations
27701	1014204338		MURPHY ELWOOD AUTOMOTIVE	719 RIGSBEE AVE		DURHAM	NC	EDR Historical Auto Stations
27701	1014205724		D K MOTOREN WERKS ENGINE REPR	726 RIGSBEE AVE		DURHAM	NC	EDR Historical Auto Stations
27701	S121290845		FULLSTEAM BREWERY LLC	726 RIGSBEE AVE		DURHAM	NC	NPDES
27701	S129092917		RIGSBY AVE CONSTRUCTION	719 RIGSBY AVE	**	DURHAM	NC	LUST
27701	S112338278		SOUTHERN REPAIR SERVICE PROPERTY	913 ROME AVE		DURHAM	NC	
27701	S128647123		SOUTHERN REPAIR SERVICE PROPERTY	913 ROME AVE		DURHAM	NC	
27701	1014203987		CLARK & SORRELL INC WHOL	318 RONEY ST		DURHAM	NC	EDR Historical Auto Stations

EDR ZIP Code Scan Report

ZIP	EDR-ID	Facility ID	Name	Address	Map/Dir/Dist	City	State	Databases
27701	S123344397		MONTGOMERY AND ALDRIDGE BUILDING	320 RONEY STREET		DURHAM	NC	LUST
27701	S129956825		DURHAM BRAZING AND WELDING BUILDI	328 RONEY STREET		DURHAM	NC	
27701	S122513485		DURHAM BRAZING AND WELDING	346 RONEY STREET		DURHAM	NC	
27701	S130374668		RIVERSIDE HIGH SCHOOL BMP MAINTEN.	3218 ROSE OF SHARON ROAD		DURHAM	NC	NPDES
27701	1008389901	110022565142	3025 ROSEBRIAR ROAD	3025 ROSEBRIAR DR		DURHAM	NC	FINDS
27701	S108491357		3025 ROSEBRIAR ROAD	3025 ROSEBRIAR RD		DURHAM	NC	NPDES
27701	S126349772		HAFFORD PROPERTY (KRISTEN)	1606 ROSETTA DRIVE	Q, North, 1/4 - 1/2	DURHAM	NC	
27701	S127492174		HAFFORD PROPERTY (KRISTEN)	1606 ROSETTA DRIVED	Q, North, 1/4 - 1/2	DURHAM	NC	IMD
27701	S118755920		SAUNDERS PROPERTY, EVELYN	1513 ROSEWOOD STREET		DURHAM	NC	LUST
27701	1014203256		DUNHAM CHARLES FOOD SERVICE INC	1000 ROXBORO ST N		DURHAM	NC	EDR Historical Cleaners
27701	1014205103		ESSO SERVICE STATION	1101 ROXBORO ST N		DURHAM	NC	EDR Historical Auto Stations
27701	1014206450		PINE STREET SERVICE STATION	1102 ROXBORO ST S		DURHAM	NC	EDR Historical Auto Stations
27701	1014202811		HARLEM DRY CLEANING CO	1109 ROXBORO ST S		DURHAM	NC	EDR Historical Cleaners
27701	1014203784		COIN COMMAND LAUNDRY CENTER	1311 ROXBORO ST S		DURHAM	NC	EDR Historical Cleaners
27701	S123084419		VONFINCH NC LLC PROPERTY	1716 N. ROXBORO STREET		DURHAM	NC	LUST
27701	S127469144		HAYNES PROPERTY (RALPH)	1721 N. ROXBORO		DURHAM	NC	LUST
27701	1014206390		KINGS AMOCO SERVICE	2300 ROXBORO RD N		DURHAM	NC	EDR Historical Auto Stations
27701	1014203084		TOWN & COUNTRY LAUNDROMAT NO	2534 ROXBORO ST S		DURHAM	NC	EDR Historical Cleaners
27701	1014204400		FIKES & SON SERVICE CENTER	2538 ROXBORO ST S		DURHAM	NC	EDR Historical Auto Stations
27701	S128650618		DURHAM COUNTY MAIN LIBRARY - ROXB	300 N. ROXBORO ST.		DURHAM	NC	LUST
27701	S128650228		DURHAM CO. LIBRARY - MAIN	300 N. ROXBORO STREET		DURHAM	NC	LUST
27701	1023667314	110070081574	305 SOUTH ROXBORO STREET	305 SOUTH ROXBORO STREET		DURHAM	NC	US BROWNFIELDS, FINDS
27701	1014204102		OBRIANTS TRAVELERS GAS STA	3217 ROXBORO RD N		DURHAM	NC	EDR Historical Auto Stations
27701	S118362123		CARDEN PRINTING	3557 N. ROXBORO ST		DURHAM	NC	INST CONTROL, LUST
27701	1014203702		NEW METHOD LAUNDRY & CLEANERS	403 ROXBORO ST N		DURHAM	NC	EDR Historical Cleaners
27701	S130365599		DURHAM GATEWAY	425 SOUTH ROXBORO		DURHAM	NC	NPDES
27701	1014205013		BOBBYS GULF SERVICE	4506 ROXBORO RD N		DURHAM	NC	EDR Historical Auto Stations
27701	1014205646		COLCLOUGHS ESSO SERVICE	4530 ROXBORO RD N		DURHAM	NC	EDR Historical Auto Stations
27701	1021153252		WILSON UNION 76 SERVICE	500 ROXBORO RD		DURHAM	NC	EDR Historical Auto Stations
27701	1014205111		ESSO MC KAY	907 ROXBORO ST N		DURHAM	NC	EDR Historical Auto Stations
27701	S125804725		PHILLIPS PROPERTY (RON)	1401 RUFFIN STREET		DURHAM	NC	LUST
27701	2021305846			1519 RUFFIN ST		DURHAM	NC	ERNS
27701	1027033237	110071101532	RUFFIN STREET MERCURY	1519 RUFFIN STREET		DURHAM	NC	FINDS
27701	1026797668	NCN000420417	RUFFIN STREET MERCURY	1519 RUFFIN STREET		DURHAM	NC	CERCLIS
27701	1023678114	NCP041170688	CSX TRANSPORATION	MP SB 154.61 N ALSTON AVE & E PETTIGI	**	DURHAM	NC	RCRA-NonGen
27701	1023708444	110070121442	CSX TRANSPORATION	MP SB 154.61 N ALSTON AVE & E PETTIGI	**	DURHAM	NC	FINDS
27701	S112338249		RUAN TRANSP. FUEL RELEASE	124 SCIENCE DRIVE		DURHAM	NC	
27701	S128390003		OGBURN PROPERTY (JACQUELINE)	115 WEST SEEMAN STREET		DURHAM	NC	LUST
27701	S109504306		WILKINSON ESTATE	1616 SHAWNEE STREET		DURHAM	NC	LUST TRUST, LUST
27701	S110492977		DUNN PROPERTY	1619 SHAWNEE STREET		DURHAM	NC	LUST TRUST, LUST
27701	S127469208		NEYLAND RABINER PROPERTY	704 SHEPARD STREET	**	DURHAM	NC	LUST
27701	S123800963		CORNSWEET PROPERTY (PAUL)	702 SHEPHERD STREET		DURHAM	NC	IMD, LUST
27701	S127469226		NEYLAND - RABINER PROPERTY	704 SHEPHERD STREET		DURHAM	NC	LUST
27701	1005654572	110001504943	MCI WORLDCOM INACTIVE	4408 SILICON DRIVE		DURHAM	NC	FINDS
27701	S114020667		DE LEON PROPERTY (KHEDRON)	1501 SOUTHWOOD DRIVE		DURHAM	NC	LUST TRUST, INST CONTROL,
27701	S127469205		FORMER LEWELLYN PROPERTY	2203 SPRUNT AVE		DURHAM	NC	LUST
27701	1007720316	110018769457	FRIENDLY CITY NOW COLLINS EXX	100 SSOUTH ALSTON AVENUE	**	DURHAM	NC	FINDS
27701	1016607258	110039060878	SULLIVAN STREET SITE	1606 SULLIVAN STREET		DURHAM	NC	FINDS
27701	1012149183		SULLIVAN STREET SITE	1606 SULLIVAN STREET		DURHAM	NC	US BROWNFIELDS
27701	1004747343	NCS000000118	JENETTA WHITE RESIDENCE	100 SYLVAN RD	**	DURHAM	NC	RCRA-NonGen
27701	1016622458	110004061835	JENETTA WHITE RESIDENCE	100 SYLVAN RD	**	DURHAM	NC	FINDS
27701	S114040073		OCORO ENTERPRISES	800 TAYLOR STREET	P, SW, 1/4 - 1/2	DURHAM	NC	
27701	1023968229	110070208351	MILL NO. 1 PROJECT	800 TAYLOR STREET		DURHAM	NC	RCRA-NonGen, FINDS
27701	1024035923		MILL NO. 1 PROJECT	800 TAYLOR STREET		DURHAM	NC	
27701	1016657400	110056253913	TAYLOR STREET TBA	800 TAYLOR STREET		DURHAM	NC	FINDS
27701	1016457150		TAYLOR STREET TBA	800 TAYLOR STREET		DURHAM	NC	US BROWNFIELDS
27701	1016650816	110004051999	MICRON CMS-NORTH CAROLINA	2500 S TRI-CENTER BLVD	P, SW, 1/4 - 1/2	DURHAM	NC	FINDS
27701	1004746513	NCR000000208	MICRON CMS-NORTH CAROLINA	2500 S TRI-CENTER BLVD		DURHAM	NC	RCRA-NonGen
27701	S110729125		ROBERT AND SARAH MUSSER SFR 5QM	1001 W TRINITY AVE		DURHAM	NC	UIC
27701	S115705354		HAMLETT ASSOCIATES	1002 TRINITY AVENUE		DURHAM	NC	LUST
27701	S127021129		T.L. MCFARLAND HEIRS	1008 W. TRINITY AVE		DURHAM	NC	LUST

EDR ZIP Code Scan Report

ZIP	EDR-ID	Facility ID	Name	Address	Map/Dir/Dist	City	State	Databases
27701	S110303234		ROGERS PROPERTY	1022 W. TRINITY		DURHAM	NC	LUST TRUST, LUST
27701	S110629992		HANNELORE ROGERS PROPERTY B	1024 W. TRINITY AVE.		DURHAM	NC	LUST TRUST, LUST
27701	S110493082		TRINITY FOOD MART	403 W TRINITY AVE.		DURHAM	NC	LUST TRUST, LUST
27701	1007724784	110018814247	TRIANGLE D FOOD MART	403 WEST TRINITY		DURHAM	NC	FINDS
27701	U003144819	0-016067	TRINITY FOOD MART	403 WEST TRINITY		DURHAM	NC	UST
27701	S112337388		O QUINN PROPERTY	510 E. TRINITY AVE.		DURHAM	NC	
27701	1014203683		HOLLYWOOD DRY CLEANERS	518 TRINITY AVE E		DURHAM	NC	EDR Historical Cleaners
27701	S127734241		HANDI FOODS	518 E. TRINITY AVE		DURHAM	NC	LUST TRUST, LUST
27701	2012001389			807 WEST TRINITY AVE		DURHAM	NC	ERNS
27701	S122425656		FORMER DIET AND FITNESS UST RELEAS	808 WEST TRINITY AVE		DURHAM	NC	LUST
27701	S130369219		SOUTH ELLERBE RESTORATION PHASE 2	WEST TRINITY AVENUE	**	DURHAM	NC	NPDES
27701	S128650217		FOREST HILLS EXXON (FORMER) - HEATI	1317 UNIVERSITY DRIVE		DURHAM	NC	LUST
27701	S128649711		GBS PROPERTIES	2003 UNIVERSITY DR		DURHAM	NC	LUST
27701	S116491517		JOHNSON PROPERTY, ANNIE	2657 UNIVERSITY DRIVE		DURHAM	NC	LUST TRUST, LUST
27701	1024406743	110070322307	ABSOLUTE DENTAL SERVICES, INC.	3600 UNIVERSITY DRIVE		DURHAM	NC	FINDS
27701	S109164526		PORTA PROPERTY	900 URBAN AVENUE		DURHAM	NC	LUST TRUST, LUST
27701	S120840127		COLOPY PROPERTY (JOE)	925 URBAN STREET		DURHAM	NC	INST CONTROL, LUST
27701	S108664932	33348	SLAUGHTER PROPERTY (LINDA #1)	810 VICKERS AVE		DURHAM	NC	LUST
27701	S108851980	33347	SLAUGHTER PROPERTY (LINDA #2)	814 VICKERS AVE		DURHAM	NC	LUST TRUST, LUST
27701	S126204703		DIAS PROPERTY	1726 VISTA STREET		DURHAM	NC	
27701	S112338163		DIAS PROPERTY	1726 VISTA STREET		DURHAM	NC	
27701	1004745058	NCD981760127	DURHAM TRANSIT AUTHORITY	111 VIVIAN STREET		DURHAM	NC	IMD, RCRA-CESQG
27701	U003144826	0-016129	TRANSPORTATION CENTER - DURHAM	111 VIVIAN STREET		DURHAM	NC	UST
27701	1016637857	110004025215	DURHAM TRANSIT AUTHORITY	111 VIVIAN STREET		DURHAM	NC	FINDS
27701	1016622459	110004058803	LAIDLAW TRANSIT	123 VIVIAN ST		DURHAM	NC	FINDS
27701	1004746892	NCR000010587	LAIDLAW TRANSIT	123 VIVIAN ST		DURHAM	NC	RCRA-NonGen
27701	1021811156		PARKERS GULF SERVICE	1118 N/S W CHAPEL HILL ST	**	DURHAM	NC	EDR Historical Auto Stations
27701	1003868274	NCD080885551	DAUGHERTY CHEMICAL CO	307 WALKER ST		DURHAM	NC	CERCLIS-NFRAP, RCRA-NonGen
27701	1016657360	110004020657	DAUGHERTY CHEMICAL CO	307 WALKER ST		DURHAM	NC	FINDS
27701	1000448786	NCD986175909	CITY OF DURHAM PROPERTY CARE	501 WASHINGTON ST		DURHAM	NC	RCRA-NonGen
27701	1016652910	110004040877	CITY OF DURHAM PROPERTY CARE	501 WASHINGTON ST		DURHAM	NC	FINDS
27701	U001195795	0-015322	HARRIS OIL CO. OF DURHAM, INC.	703 WASHINGTON STREET		DURHAM	NC	BROWNFIELDS, IMD, LUST, UST
27701	1007726364	110018830041	HARRIS OIL CO. OF DURHAM. INCORPOR	703 WASHINGTON STREET		DURHAM	NC	FINDS
27701	1014205689		ALANS TRAFNSMISSION SERVICES AUTO	715 WASHINGTON ST		DURHAM	NC	EDR Historical Auto Stations
27701	1021185706		DAIRY FARM STORE #1	944 WASHINGTON ST		DURHAM	NC	EDR Historical Auto Stations
27701	S130364784		DURHAM MAIN STATION UPGRADE	WASHINGTON STREET	**	DURHAM	NC	NPDES
27701	S110493231		JOHN & ANNE HODGES-COPPLE SFR	1104 WATTS ST		DURHAM	NC	UIC
27701	S111161281		BECK PROPERTY	1406 WATTS STREET		DURHAM	NC	LUST TRUST, LUST
27701	S109164507		CHABAD OF DURHAM PROPERTY	202 WATTS STREET		DURHAM	NC	INST CONTROL, LUST
27701	S108851993	33402	HALL PROPERTY (MARGARET ANN)	303 WATTS ST		DURHAM	NC	LUST TRUST, INST CONTROL, LUST
27701	S112338201		ROBINS RESIDENCE	711 WATTS STREET		DURHAM	NC	
27701	S110776478		ROBINS RESIDENCE	711 WATTS STREET		DURHAM	NC	
27701	S111445398		MILTON KENDALL SFR	811 WATTS ST		DURHAM	NC	UIC
27701	1007711284	110018678796	AMERICAN TOBACCO REDEVELOPMENT	NORTH WEST QUAD OF WILLARD ST. ANI	**	DURHAM	NC	FINDS
27701	S108492100		121 WHITEFIELD ROAD	121 WHITEFIELD RD		DURHAM	NC	NPDES
27701	1026120555		DUKE UNIVERSITY TRANSPORTATION M/	712 WILKERSON AVE		DURHAM	NC	
27701	S128648053		DUKE UNIVERSITY SURPLUS BLDG.	712 WILKERSON AVE.		DURHAM	NC	LUST
27701	S130361079		WILLARD STREET APARTMENTS	WILLARD STREET	**	DURHAM	NC	NPDES
27701	S121425531		MAXWELL, SUNNY PROPERTY	2107 WILSON STREET		DURHAM	NC	
27701	S112337275		MAXWELL, SUNNY PROPERTY	2107 WILSON TREET RESIDENCE		DURHAM	NC	
27701	S111161306		CLINE RESIDENCE	1411 WOODLAND DRIVE		DURHAM	NC	LUST TRUST, LUST
27703	1022868004		GRINDING PLANT		**		NC	
27703	2014015658				**	Durham	NC	HMIRS
27703	2009047201				**	DURHAM	NC	HMIRS
27703	2011002769				**	DURHAM	NC	HMIRS
27703	1008017737	110027392177	WEXFORD S/D		**	RALEIGH	NC	FINDS
27703	1022867891		COOK-STONE PITS		**		NC	
27703	2010110415				**	DURHAM	NC	HMIRS
27703	2009050798				**	DURHAM	NC	HMIRS
27703	2014008398				**	Durham	NC	HMIRS
27703	U003563455	0-110577	THE DEPOT CONVENIENCE STORE	I-85 & N.C. 56 WEST	**	DURHAM	NC	UST
27703	1007709004	110018656015	THE DEPOT CONVENIENCE STORE	I-85 & NC 56 WEST	**	BUTNER	NC	FINDS
27703	S130368062		ALEXANDER INDUSTRIAL PARK - BUILDIN	110 & 104 ROCHE DRIVE	**	DURHAM	NC	NPDES
27703	1014917282	NCP062711016	DURHAM COUNTY BRIDGE #194	SR 147, BRIDGE #194	**	DURHAM	NC	RCRA-NonGen
27703	1015953134	110054846208	DURHAM COUNTY BRIDGE #194	SR 147, BRIDGE #194	**	DURHAM	NC	FINDS
27703	S130373853		ELLIS ROAD STORAGE CENTER	2104 & 2112 ELLIS ROAD DRIVE	**	DURHAM	NC	NPDES

EDR ZIP Code Scan Report

ZIP	EDR-ID	Facility ID	Name	Address	Map/Dir/Dist	City	State	Databases
27703	S109504447		3608, 3610, & 3612 CHEEK ROAD	3608 3610 3612 CHEEK RD		DURHAM	NC	NPDES
27703	1007696297	110018528823	WATKINS MOTOR LINES. INCORPORATEE	ROUTE 4 BOX 478	**	DURHAM	NC	FINDS
27703	U003136106	0-015525	WATKINS MOTOR LINES, INC.	ROUTE 4 BOX 478		DURHAM	NC	UST
27703	1020491767		GILMORE 66 SERVICE	ROUTE 4 BOX 88	**	DURHAM	NC	EDR Historical Auto Stations
27703	1007696502	110018530883	FREDRICKSON MOTOR EXPRESS CO.	RT 4 BOX 475(US HIGHWAY 70 EAST)	**	DURHAM	NC	FINDS
27703	U001195636	0-015079	FREDRICKSON MOTOR EXPRESS CO.	RT 4 BOX 475(US HWY 70 EAST)		DURHAM	NC	UST
27703	U001195997	0-015630	LEONARD S. GIBBS GRADING, INC.	ROUTE 4, BOX 332-LEESVILLE ROAD	**	DURHAM	NC	UST
27703	1007726140	110018827787	LEONARD S. GIBBS GRADING. INCORPOF	ROUTE 4, BOX 332-LEESVILLE ROAD	**	DURHAM	NC	FINDS
27703	U003202508	0-033130	LIL' COUNTRY STORE	ROUTE 4, LEESVILLE RD, BOX 404		DURHAM	NC	UST
27703	1007712809	110018694073	LIL COUNTRY STORE	ROUTE 4, LEESVILLE RD, BOX 404	**	DURHAM	NC	FINDS
27703	1016098914	110002433956	SOUTHERN EQUIP CO - PLANT #17	3315 HIGHWAY 55		DURHAM	NC	FINDS
27703	U003136500	0-016865	D.B. HOYLE (RESIDENCE)	ROUTE 6	**	DURHAM	NC	UST
27703	1020436818		LITL REBEL GROCERY & SV STN	ROUTE 6	**	DURHAM	NC	EDR Historical Auto Stations
27703	1021037562		LITL REBEL GROCERY & SV STN	ROUTE 6	**	DURHAM	NC	EDR Historical Auto Stations
27703	1007720761	110018773905	FRANKS RESIDENCE WARREN	RT 6 BOX 165 A2		DURHAM	NC	FINDS
27703	1005539161	110006712968	STONE, THOMAS	RT 6 BOX 263		DURHAM	NC	FINDS
27703	1007694690	110018512705	TEASLEY RESIDENCE ARTHUR R	RT 6 BOX 369		DURHAM	NC	FINDS
27703	U003369511	0-005161	OVERNITE TRANSPORTATION COMPANY	10121 HIGHWAY 70		RALEIGH	NC	IMD, UST
27703	1007250502	110017226474	OVERNITE TRANSPORTATION COMPANY	10121 HIGHWAY 70		DURHAM	NC	FINDS
27703	1023665408	110070079550	2823 HWY 70 EAST	2823 HWY 70 E		DURHAM	NC	FINDS
27703	1007714269	110018708727	DURHAM COUNTY INTERSTATE 85/RDU T	303 HIGHWAY 70 BYPASS	**	DURHAM	NC	FINDS
27703	1007698004	110018545911	THE PANTRY #3442 DBA CHARLEST	3406 US 70 HIGHWAY EAST		DURHAM	NC	FINDS
27703	U003698358	0-036093	CIRCLE K 2723442	3406 US 70 HWY EAST		DURHAM	NC	UST
27703	1026704800	110070885158	SALEM LEASING CORP. - DURHAM	3415 US 70		DURHAM	NC	FINDS
27703	S127097605		SALEM LEASING CORP. - DURHAM	3415 US 70		DURHAM	NC	NPDES
27703	1014901091	110043672941	SALEM HWY 70 EAST	3831 HWY 70 E		DURHAM	NC	FINDS
27703	1007718413	110018750350	THEE C DIXON SAID SERVICE ST	HIGHWAY 70 EAST	**	DURHAM	NC	FINDS
27703	U003562643	0-015736	C W TRANSPORT, INC.	HIGHWAY 70 EAST	**	DURHAM	NC	UST
27703	U003562639	0-015628	CAROLINA FREIGHT CARRIERS CORP.	HIGHWAY 70 EAST	**	DURHAM	NC	UST
27703	U003562662	0-016348	DUR	HIGHWAY 70 WEST	**	DURHAM	NC	UST
27703	2011002462		HWY 70	HWY 70	**	DURHAM	NC	HMIRS
27703	1020256684		ADAMS TEXACO SERVICE STATION	HWY 70 E	**	DURHAM	NC	EDR Historical Auto Stations
27703	1020321866		ADAMS TEXACO SERVICE STATION	HWY 70 E	**	DURHAM	NC	EDR Historical Auto Stations
27703	1007721336	110018779721	CC&PS. DIVISION OF STATE HWY PATR	US 70 EAST		DURHAM	NC	FINDS
27703	9158293			HWY 85 AT HWY 86	**	HILLSBOROUGH	NC	ERNS
27703	1021955512		STARFLITE GAS & GROCERY	<	**	DURHAM	NC	EDR Historical Auto Stations
27703	1021383914		STARFLITE GAS & GROCERY	<	**	DURHAM	NC	EDR Historical Auto Stations
27703	1010177825	110030451801	2225 ADVENTURE TRAIL	2225 ADVENTURE TRL		DURHAM	NC	FINDS
27703	S108491330		2225 ADVENTURE TRAIL	2225 ADVENTURE TRL		DURHAM	NC	NPDES
27703	1026497445	NCR000175612	INTUITIVE SURGICAL DURHAM	1650 TW ALEXANDER DRIVE		DURHAM	NC	RCRAInfo-SQG
27703	1026519512		INTUITIVE SURGICAL DURHAM	1650 TW ALEXANDER DRIVE		DURHAM	NC	
27703	S125792461		RESILIENCE DURHAM	1733 TW ALEXANDER DR		DURHAM	NC	NPDES
27703	1025504165	NCR000173211	RESILIENCE, BOSTON, INC.	1733 TW ALEXANDER DRIVE		DURHAM	NC	RCRAInfo-SQG
27703	1025482221		RESILIENCE, BOSTON, INC.	1733 TW ALEXANDER DRIVE		DURHAM	NC	
27703	1025982974	110070595015	RESILIENCE, BOSTON, INC.	1733 TW ALEXANDER DRIVE		DURHAM	NC	FINDS
27703	1019900897	110070222097	AMAZON.COM SERVICES LLC - RDU5	1805 TW ALEXANDER DR		DURHAM	NC	RCRAInfo-SQG, FINDS
27703	1024130020		AMAZON.COM SERVICES LLC - RDU5	1805 TW ALEXANDER DR		DURHAM	NC	
27703	S121974248		AMAZON.RDU5 GUARD HOUSE	1805 TW ALEXANDER DRIVE		DURHAM	NC	NPDES
27703	1016691309	110045982576	CVS PHARMACY #0681	2103 W. ALEXANDER DRIVE	**	DURHAM	NC	FINDS
27703	1027153692	110071214802	TEMPUS LABS, INC.	25 ALEXANDRIA WAY	**	DURHAM	NC	FINDS
27703	1027098902	NCR000180034	TEMPUS LABS, INC.	25 ALEXANDRIA WAY	**	DURHAM	NC	RCRAInfo-SQG
27703	1026957532		TEMPUS LABS, INC.	25 ALEXANDRIA WAY	**	DURHAM	NC	
27703	S118473941		SLABODNICK PROPERTY	1103 ALMA STREET	75, East, 1/2 - 1	DURHAM	NC	LUST
27703	1021096484		LOWES AMOCO SERVICE	1002 ALSTON AVE	**	DURHAM	NC	EDR Historical Auto Stations
27703	U001196050	0-015715	SERVICE DISTRIBUTING CO., INC.	203 WEST ALSTON AVENUE		DURHAM	NC	UST
27703	2018004211		4357 S. ALSTON AVE	4357 S. ALSTON AVE	**	DURHAM	NC	HMIRS
27703	1014203993		LOWES GROVE B P GA STA	4536 ALSTON AVE S		DURHAM COUNTY	NC	EDR Historical Auto Stations
27703	S130364722		THE CORNERS AT BRIER CREEK TOWNH	1020 ANDREWS CHAPEL RD.		DURHAM	NC	NPDES
27703	S113491382		ROY AND DONNA STALLINGS SFR	120 ANDREWS CHAPEL RD		DURHAM	NC	NPDES
27703	S113491184		JOHN K. AND SANDRA J. COLCLOUGH SF	204 ANDREWS CHAPEL RD		DURHAM	NC	NPDES
27703	S113491839		MONTESSORI SCHOOL OF RALEIGH	408 ANDREWS CHAPEL RD		DURHAM	NC	NPDES
27703	1007717883	110018745018	MONTESSORI MIDDLE SCHOOL	408 ANDREWS CHAPEL ROAD		DURHAM	NC	FINDS

EDR ZIP Code Scan Report

ZIP	EDR-ID	Facility ID	Name	Address	Map/Dir/Dist	City	State	Databases
27703	S118128157		COOLEY, BILLY - PROPERTY	511 ANDREWS CHAPEL RD.		DURHAM	NC	
27703	1014203406		PERSONS CARPET & CLEANING	28 S ANGELA CIR		DURHAM	NC	EDR Historical Cleaners
27703	1023618613	110060390722	1901 ANGIER AVE	1901 ANGIER AVE		DURHAM	NC	US BROWNFIELDS, FINDS
27703	S111161293		1901 ANGIER AVE	1901 ANGIER AVE		DURHAM	NC	LUST
27703	S128649745		SUPERLATIVE FINE FOODS	2100 ANGIER AVE.		DURHAM	NC	LUST
27703	S128649757		SUPERLATIVE FINE FOODS PROPERTY B	2100 ANGIER AVENUE		DURHAM	NC	LUST
27703	1022994307	110070126573	NCDSCA DC320032(FORMER DRY CLEAN	2104 ANGIER AVENUE		DURHAM	NC	FINDS
27703	1027024342	110071089148	2108 ANGIER AVENUE	2108 ANGIER AVENUE		DURHAM	NC	US BROWNFIELDS, FINDS
27703	1014204713		CATES AMOCO SERVICE STATION	2121 ANGIER AVE		DURHAM	NC	EDR Historical Auto Stations
27703	1021810648		FOOD STOP INC	2128 ANGIER AVE		DURHAM	NC	EDR Historical Auto Stations
27703	U001196224	0-015943	M & M MINI MART	2128 ANGIER AVENUE		DURHAM	NC	UST
27703	1014204680		GENES AUTO SERVICE	2201 ANGIER AVE		DURHAM	NC	EDR Historical Auto Stations
27703	1007709241	110018658362	GALLANT S AUTO SERVICE	2201 ANGIER AVENUE		DURHAM	NC	FINDS
27703	U001187123	0-001679	GALLANT'S AUTO SERVICE	2201 ANGIER AVENUE		DURHAM	NC	LUST, UST
27703	1014204416		STAR GARAGE	2202 ANGIER AVE		DURHAM	NC	EDR Historical Auto Stations
27703	1014205345		PACE & BURNETTE AUTO REPAIR AUTO F	2410 ANGIER AVE		DURHAM	NC	EDR Historical Auto Stations
27703	1014205077		MC GEE AUTO REPAIR AUTO RPR	2503 ANGIER AVE		DURHAM	NC	EDR Historical Auto Stations
27703	S120917777		DARLING INGREDIENTS, INC. DBA BAKER	2700 ANGIER AVE		DURHAM	NC	NPDES, SHWS
27703	S120917816		EPIPHANY CRAFT MALT HOUSE	2700 ANGIER AVE		DURHAM	NC	NPDES
27703	1010786642	NCS000000635	MAGNETIC ATTRACTIONS & DIGITALABLE	2700 ANGIER ST		DURHAM	NC	RCRA-NonGen
27703	1011403430	110035430058	MAGNETIC ATTRACTIONS & DIGITALABLE	2700 ANGIER ST		DURHAM	NC	FINDS
27703	1007705046	110018616407	BROWN TRANSPORT CORPORATION	2700 ANGIER STREET		DURHAM	NC	FINDS
27703	U001205437	0-030661	BROWN TRANSPORT CORP	2700 ANGIER STREET		DURHAM	NC	LUST, UST
27703	1004548548		THOMAS CONCRETE OF CAROLINA, INC.	2722 ANGIER AVENUE		DURHAM	NC	ICIS
27703	1016652946	110001500313	UNICON CONCRETE INCORPORATED PL/	2722 ANGIER AVENUE		DURHAM	NC	FINDS
27703	1014204654		BILKO SERVICE STATION	2901 ANGIER AVE		DURHAM	NC	EDR Historical Auto Stations
27703	1014205736		TRIANGLE AUTO CENTER AUTO REPR	2915 ANGIER AVE		DURHAM	NC	EDR Historical Auto Stations
27703	2017184049			3000 ANGIER AVE		DURHAM	NC	ERNS
27703	2017008453		3000 ANGIER AVE	3000 ANGIER AVE		DURHAM	NC	HMIRS
27703	1014354845	110041888516	NORFOLK SOUTHERN RAILWAY COMPAN	3000 ANGIER AVENUE		DURHAM	NC	ICIS, FINDS
27703	1014204011		GENES GARAGE AUTO REPRS	3207 ANGIER AVE		DURHAM	NC	EDR Historical Auto Stations
27703	1014204677		CONNIES GARAGE AUTO REPRS	3232 ANGIER AVE		DURHAM	NC	EDR Historical Auto Stations
27703	1014205379		HICKS V W SERVICE	3301 ANGIER AVE		DURHAM	NC	EDR Historical Auto Stations
27703	U001199098	0-020047	L & M GARBAGE SERVICE	3319 ANGIER AVENUE		DURHAM	NC	UST
27703	1007717833	110018744509	L AND M GARBAGE SERVICE	3319 ANGIER AVENUE		DURHAM	NC	FINDS
27703	1014204060		PRECISION AUTOWORKS ENGINE	3425 ANGIER AVE		DURHAM	NC	EDR Historical Auto Stations
27703	1014206388		FOWLER M M REPAIR SHOP	3427 ANGIER AVE		DURHAM	NC	EDR Historical Auto Stations
27703	S117917498		TMF AUTO SALES	3624 ANGIER AVE		DURHAM	NC	NPDES
27703	1014901044	110043672479	TMF AUTO SALES	3624 ANGIER AVE		DURHAM	NC	FINDS
27703	U004135086		BILBOA FOOD MART INC	3639 ANGIER AVE		DURHAM	NC	UST
27703	1020635306		BILBOA FOOD MART	3639 ANGIER AVE		DURHAM	NC	EDR Historical Auto Stations
27703	1007717309	110018739258	BILBOA FOOD MART #353	3641 ANGIER AVENUE		DURHAM	NC	FINDS
27703	S125864869		ELLIS CROSSING PHASE III	3714 ANGIER AVE		DURHAM	NC	NPDES, IMD
27703	1001817798	NCR000009217	HERNDONS PAINT & BODY	3736-B ANGIER AVE		DURHAM	NC	RCRA-NonGen
27703	1016668447	110004057831	HERNDONS PAINT & BODY	3736-B ANGIER AVE		DURHAM	NC	FINDS
27703	S110737862		3814 ANGIER AVENUE	3814 ANGIER AVE		DURHAM	NC	NPDES
27703	1014783624	110043248768	3814 ANGIER AVENUE	3814 ANGIER AVE		DURHAM	NC	FINDS
27703	1014205075		HUNTS GARAGE REPRS	3916 ANGIER AVE		DURHAM	NC	EDR Historical Auto Stations
27703	1014205346		MARLOWS GULF	4027 ANGIER AVE		DURHAM	NC	EDR Historical Auto Stations
27703	1014205725		JEFFS AUTO SERVICE & GRILL	4103 ANGIER AVE		DURHAM	NC	EDR Historical Auto Stations
27703	S111826149		DURHAM -WASTE OIL UST	4103 ANGIER AVE.		DURHAM	NC	LUST
27703	S130368568		ANGIER AVENUE TOWNHOMES	4115 ANGIER AVENUE		DURHAM	NC	NPDES
27703	1014204079		PARKS BRENT REPRMN	4648 ANGIER AVE		DURHAM	NC	EDR Historical Auto Stations

EDR ZIP Code Scan Report

ZIP	EDR-ID	Facility ID	Name	Address	Map/Dir/Dist	City	State	Databases
27703	1021540487		GILMORE 66 SERVICE	APEX HIGHWAY	**	DURHAM	NC	EDR Historical Auto Stations
27703	1021136573		GILMORE 66 SERVICE	APEX HWY	**	DURHAM	NC	EDR Historical Auto Stations
27703	96362717			APT 14A	**	DURHAM	NC	ERNS
27703	1020927326		DALS AMACO	618 BACON ST		DURHAM	NC	EDR Historical Auto Stations
27703	1016664021	110004041885	RESEARCH TRIANGLE INSTITUTE	807 BACON ST		DURHAM	NC	FINDS
27703	S130365321		UNLIMITED RECOVERY	942 BACON STREET		DURHAM	NC	NPDES
27703	1021920173		PARRISHS SERVICE STATION	1425 BAHAMA RD	**	DURHAM	NC	EDR Historical Auto Stations
27703	1014206448		PARHAMS AUTO SERVICE ENGINE REPR	319 BANDOCK DR		DURHAM	NC	EDR Historical Auto Stations
27703	1024245344	110070251607	333 BANDOCK DRIVE	333 BANDOCK DR		DURHAM	NC	FINDS
27703	1024146618		333 BANDOCK DRIVE	333 BANDOCK DR		DURHAM	NC	
27703	S108491318		2015 BAPTIST RD	2015 BAPTIST RD		DURHAM	NC	NPDES
27703	1010014236	110027989354	2015 BAPTIST RD	2015 BAPTIST RD		DURHAM	NC	FINDS
27703	1009778472	110027920132	SAWAYA, GEORGE	2015 BAPTIST ROAD		DURHAM	NC	FINDS
27703	S113491906		DONALD & BETSY PASCHALL SFR	2016 BAPTIST RD		DURHAM	NC	NPDES
27703	S113491642		JAN KNOTT PATRICK SFR	2110 BAPTIST RD		DURHAM	NC	NPDES
27703	S113491635		GEORGE R. AND TAMMIE L. SAWAYA -SFI	2115 BAPTIST RD		DURHAM	NC	NPDES
27703	S117055509		MCDANIEL/NEWSWANGER SFR	2402 BAPTIST RD		DURHAM	NC	NPDES
27703	S113491126		NANCY PARRISH SFR	2515 BAPTIST RD		DURHAM	NC	NPDES
27703	S113491125		SALGADO AND HIXSON SFR	2519 BAPTIST RD		DURHAM	NC	NPDES
27703	1009663080	110025391332	FLH PARTNERS LIMITED LIABILITY COMP.	2519 BAPTIST ROAD		DURHAM	NC	FINDS
27703	S117411874		2600 BAPTIST RD. SFR	2600 BAPTIST RD		DURHAM	NC	NPDES
27703	1018130976	110064787510	2709 BAPTIST ROAD	2709 BAPTIST RD		DURHAM	NC	FINDS
27703	S108492019		3009 BAPTIST ROAD	3009 BAPTIST RD		DURHAM	NC	NPDES
27703	1005539365	110006671869	FRANKS, WARREN - RESIDENCE	3009 BAPTIST ROAD		DURHAM	NC	FINDS
27703	S130371958		NC-98 ENHANCEMENTS	BAPTIST RD	**	DURHAM	NC	NPDES
27703	S130374409		FALLS VILLAGE	BAPTIST ROAD/ US HYW 98	**	DURHAM	NC	NPDES
27703	1014204039		WILSONS AUTO REPAIR	124 BEASLEY AVE		DURHAM	NC	EDR Historical Auto Stations
27703	S113492163		BRENT AND SHEILA JUDD SFR	501 BENNY ROSS RD		DURHAM	NC	NPDES
27703	S113492063		MICHAEL AND DONNA MOLE SFR	520 BENNY ROSS RD		DURHAM	NC	NPDES
27703	S130370828		550 BENNY ROSS RD. DRAIN PIPE PROJE	550 BENNY ROSS RD.		DURHAM	NC	NPDES
27703	S113491622		630 BENNY ROSS RD. SFR	630 BENNY ROSS RD		DURHAM	NC	NPDES
27703	1010012600	110024931635	BAKER, AUDREY L	630 BENNY ROSS ROAD		DURHAM	NC	FINDS
27703	S108491905		3112 BLUE HILL LANE	3112 BLUE HILL LN		DURHAM	NC	NPDES
27703	1008390061	110022567783	3112 BLUE HILL LANE	3112 BLUE HILL LN		DURHAM	NC	FINDS
27703	1007706212	110018628065	LATIN AMERICAN FOOD/BUY AND GO	P.O. BOX 25378/2502 HOLLOWAYST	**	DURHAM	NC	FINDS
27703	S113491537		13219 BOYCE MILL RD. SFR	13219 BOYCE MILL RD		DURHAM	NC	NPDES
27703	1009775954	110027919028	WINBORNE, GEORGE	13219 BOYCE MILL ROAD		DURHAM	NC	FINDS
27703	S130362842		13335 BOYCE MILL ROAD	13335 BOYCE MILL ROAD		DURHAM	NC	NPDES
27703	S108492234		4611 BRAGG ROAD	4611 BRAGG RD		DURHAM	NC	NPDES
27703	1018367136	110067438507	207 BREEDLOVE AVE.	207 BREEDLOVE AVE		DURHAM	NC	FINDS
27703	1023655621	110070066431	208 BREEDLOVE AVE	208 BREEDLOVE AVE		DURHAM	NC	FINDS
27703	S106936631		PEGGY B. KEITH ESTATE	213 BREEDLOVE ROAD		DUARHAM	NC	IMD
27703	S109228961		217 BREEDLOVE AVE	217 BREEDLOVE AVE		DURHAM	NC	NPDES
27703	1011929998	110037513651	217 BREEDLOVE AVE	217 BREEDLOVE AVE		DURHAM	NC	FINDS
27703	1020085788		SEXTON R B INC	1301 S BRIGGS AVE		DURHAM	NC	EDR Historical Cleaners
27703	1000831850	NCD986206878	BAILEYS CLEANERS	1301 S BRIGGS AVE		DURHAM	NC	RCRA-NonGen
27703	S125088477		BAILEYS MINI CLEANERS	1301 S BRIGGS AVE		DURHAM	NC	DRYCLEANERS
27703	1016613730	110004047736	BAILEYS CLEANERS	1301 S BRIGGS AVE		DURHAM	NC	FINDS
27703	1024406742	110070322306	US FILTER	1301 S BRIGGS AVE #116		DURHAM	NC	FINDS
27703	1015931628	110045405263	ACADEMY BUS, LLC	2020 BRIGGS AVE		DURHAM	NC	FINDS
27703	S117917299		ACADEMY BUS, LLC	2020 BRIGGS AVE		DURHAM	NC	NPDES
27703	1007724726	110018813667	BUY QUICK FOOD MART #2	419 BRIGGS AVENUE		DURHAM	NC	FINDS
27703	S127616109		AMAZON.COM SERVICES LLC - HRD2	805 S BRIGGS AVE		DURHAM	NC	NPDES
27703	1026497447	NCR000175638	AMAZON.COM SERVICES LLC - HRD2	805 SOUTH BRIGGS AVENUE		DURHAM	NC	RCRAInfo-SQG
27703	1026509991		AMAZON.COM SERVICES LLC - HRD2	805 SOUTH BRIGGS AVENUE		DURHAM	NC	
27703	1026786580	110070913509	AMAZON.COM SERVICES LLC - HRD2	805 SOUTH BRIGGS AVENUE		DURHAM	NC	FINDS
27703	S130361158		805 S. BRIGGS	805 SOUTH BRIGGS STREET, DURHAM NC		DURHAM	NC	NPDES
27703	1027634064		COSTCO LOGISTICS - DURHAM MDO #417	865 S BRIGGS AVE, SUITE 200		DURHAM	NC	
27703	1027705528	NCR000182337	COSTCO LOGISTICS - DURHAM MDO #417	865 S BRIGGS AVE, SUITE 200		DURHAM	NC	RCRA-CESQG
27703	1009803844	110027251827	3508 BRIGHTWOOD LANE	3508 BRIGHTWOOD LN		DURHAM	NC	FINDS
27703	S108492392		3508 BRIGHTWOOD LANE	3508 BRIGHTWOOD LN		DURHAM	NC	NPDES
27703	S108492430		3804 BRIGHTWOOD LANE	3804 BRIGHTWOOD LN		DURHAM	NC	NPDES
27703	1009597809	110025310456	3804 BRIGHTWOOD LANE	3804 BRIGHTWOOD LN		DURHAM	NC	FINDS
27703	1005539147	110006712824	MORGAN, CALVIN W. - RESIDENCE	3815 BRIGHTWOOD LANE		DURHAM	NC	FINDS
27703	S108491385		3815 BRIGHTWOOD LANE	3815 BRIGHTWOOD LN		DURHAM	NC	NPDES

EDR ZIP Code Scan Report

ZIP	EDR-ID	Facility ID	Name	Address	Map/Dir/Dist	City	State	Databases
27703	2001587535			418 BROACH ROAD		DURHAM	NC	ERNS
27703	1020073468			429 BROACH RD		DURHAM	NC	EDR Historical Cleaners
27703	2017006351			5410 CAGE ROAD (FEDEX OFFICE S	**	DURHAM	NC	HMIRS
27703	1010690421	110033174669		3222 CARPENTER POND ROAD		DURHAM	NC	FINDS
27703	S108631958			SHEPHERD PROPERTY (CHARLES)		DURHAM	NC	LUST TRUST, LUST
27703	S128647325			2801 OLIVE BRANCH PROPERTY RELEAS		DURHAM	NC	
27703	S109164517			WELDON ESTATE		DURHAM	NC	LUST TRUST, LUST
27703	S130373776			CEDAR TRACE APARTMENTS	**	CITY OF DURHAM	NC	NPDES
27703	S112338105			CARTER AVENUE CONDOS		DURHAM	NC	
27703	S110629417			CARTER AVENUE CONDOS		DURHAM	NC	
27703	1021965757			HIGHT ALBERT L		DURHAM	NC	EDR Historical Auto Stations
27703	S119104863			115 CHANDLER ROAD		DURHAM	NC	INST CONTROL, LUST
27703	1004745819	NCD986174795		2104 E CHAPEL HILL		DURHAM	NC	RCRA-NonGen
27703	1009322998			807 W. CHAPEL HILL ST.		DURHAM	NC	FTTS
27703	1007724247	110018808879		3834 CHEEK ROAD		DURHAM	NC	FINDS
27703	98439897			CHICKASAW ROAD	**	DURHAM	NC	ERNS
27703	S117919563			5104 CHIN PAGE RD		DURHAM	NC	NPDES
27703	1009217581	NC0991302640		5104 CHIN PAGE RD		DURHAM	NC	RCRAInfo-SQG
27703	1009313998	110024439295		5104 CHIN PAGE RD		DURHAM	NC	FINDS
27703	S117917097			5111 CHIN PAGE RD		DURHAM	NC	NPDES, SWF/LF
27703	1024143357			5111 CHIN PAGE ROAD		DURHAM	NC	
27703	1024889078	NCR000170423		5111 CHIN PAGE ROAD		DURHAM	NC	RCRA-NonGen
27703	S129152546			5203 CHIN PAGE RD		DURHAM	NC	NPDES
27703	1026925771			5203 CHIN PAGE ROAD		DURHAM	NC	
27703	1026833214	NCR000179333		5203 CHIN PAGE ROAD		DURHAM	NC	RCRAInfo-SQG
27703	2022034744			5203 CHIN PAGE ROAD		DURHAM	NC	HMIRS
27703	2022034590			5203 CHIN PAGE ROAD		DURHAM	NC	HMIRS
27703	2021019232			5203 CHIN PAGE ROAD		DURHAM	NC	HMIRS
27703	2022035635			5203 CHIN PAGE ROAD		DURHAM	NC	HMIRS
27703	1027061500	110071133288		5203 CHIN PAGE ROAD		DURHAM	NC	FINDS
27703	2021019175			5203 CHIN PAGE ROAD		DURHAM	NC	HMIRS
27703	2022043655			5203 CHIN PAGE ROAD		DURHAM	NC	HMIRS
27703	2022022032			5203 CHIN PAGE ROAD		DURHAM	NC	HMIRS
27703	2021019609			5203 CHIN PAGE ROAD		DURHAM	NC	HMIRS
27703	2022000023			5203 CHIN PAGE ROAD		DURHAM	NC	HMIRS
27703	1014206094			PARK AUTO SERVICE ENGINE REPR		DURHAM	NC	EDR Historical Auto Stations
27703	S130361378			5283 CHIN PAGE ROAD PARKWAY		DURHAM	NC	NPDES
27703	S108492684			5321 CHIN PAGE RD		DURHAM	NC	NPDES
27703	1008389163	110022567373		5321 CHIN PAGE ROAD		DURHAM	NC	FINDS
27703	1007706570	110018631649		AT&T		DURHAM	NC	FINDS
27703	1007715299	110018719047		CHIN PAGE ROAD	**	DURHAM	NC	FINDS
27703	1004546807	110009843704		LAKE RIDGE AERO PARK WWTP		DURHAM	NC	ICIS, FINDS
27703	1026865244			R.D. USED TIRES		DURHAM	NC	
27703	1026833247	NCS000002725		R.D. USED TIRES		DURHAM	NC	RCRA-NonGen
27703	1027061551	110071133347		R.D. USED TIRES		DURHAM	NC	FINDS
27703	1018123589	110064668827		SOUTHERN HIGH SCHOOL		DURHAM	NC	FINDS
27703	1018158065	NCP061915103		SOUTHERN HIGH SCHOOL		DURHAM	NC	RCRA-NonGen
27703	S117411726			EGGER PROPERTY (DANIEL)		DURHAM	NC	LUST TRUST, INST CONTROL, LUST
27703	S108491675			1137 COLEY ROAD		DURHAM	NC	NPDES
27703	1005649593	110006712076		BUNN BETTY-RESIDENCE		DURHAM	NC	FINDS
27703	1026896498			GE LANDFILL & RECYCLING INC.		DURHAM	NC	
27703	1027018138	110071076836		GE LANDFILL & RECYCLING INC.		DURHAM	NC	FINDS
27703	S113906195			GE LANDFILL & RECYCLING INC.		DURHAM	NC	NPDES
27703	1011930692	110037513517		2614 COLEY ROAD		DURHAM	NC	FINDS
27703	S109228960			2614 COLEY ROAD		DURHAM	NC	NPDES
27703	S111241045			CURRIN LANDFILL		DURHAM	NC	SWF/LF
27703	S130360800			DURHAM 500KV SUBSTATION - BMP REP/		DURHAM	NC	NPDES
27703	1027098957	NCS000002772		MATTHEW YANG'S PROPERTY		DURHAM	NC	RCRA-NonGen
27703	1027153690	110071214800		MATTHEW YANG'S PROPERTY		DURHAM	NC	FINDS
27703	1016787071	110058290237		3306 COLEY ROAD		DURHAM	NC	FINDS
27703	1008389939	110022567328		3314 COLEY ROAD		DURHAM	NC	FINDS
27703	S108491365			3314 COLEY ROAD		DURHAM	NC	NPDES
27703	1010499936	110032825307		3421 COLEY ROAD		DURHAM	NC	FINDS
27703	S108925625			3421 COLEY ROAD		DURHAM	NC	NPDES
27703	1014206026			CARPENTERS GARAGE ENGINE		DURHAM	NC	EDR Historical Auto Stations
27703	1005539331	110009848148		LEACH, LARRY	**	DURHAM	NC	FINDS
27703	1004552078	110006672715		PENDERGRASS, MARY - RESIDENCE		DURHAM	NC	FINDS

EDR ZIP Code Scan Report

ZIP	EDR-ID	Facility ID	Name	Address	Map/Dir/Dist	City	State	Databases
27703	S108491876		1711 ED COOK ROAD	1711 ED COOK RD		DURHAM	NC	NPDES
27703	1004551025	110006713636	DEAN, THOMAS A. - RESIDENCE	1711 ED COOK ROAD		DURHAM	NC	FINDS
27703	S127461998		MACHINE CONSULTING SERVICES INC	1545 COOPER ST		DURHAM	NC	NPDES
27703	1000190499	NCD054571112	INTAGLIO VIVICOLOR AL PIEDMONT	1551 COOPER ST		DURHAM	NC	RCRA-NonGen
27703	1016668448	110070325689	PIEDMONT METALWORKS, LLC	1551 COOPER ST		DURHAM	NC	FINDS
27703	S128650612		DURHAM TECHNICAL COMMUNITY	1616 COOPER STREET		DURHAM	NC	LUST
27703	1007698642	110018552298	DURHAM TECHNICAL COMMUNICATION C	1616 COOPER STREET		DURHAM	NC	FINDS
27703	U003853771	0-036498	DURHAM TECHNICAL COMM COLLEGE	1616 COOPER STREET		DURHAM	NC	NPDES, IMD, UST
27703	1016650843	110004036276	TECHNICOAT CORP	1669 COOPER ST		DURHAM	NC	FINDS
27703	1004745636	NCD982157059	TECHNICOAT CORP	1669 COOPER ST		DURHAM	NC	RCRA-CESQG
27703	S130372042		ASCEND BRIGHTLEAF CASITAS	2041 COPPER LEAF PARKWAY		DURHAM	NC	NPDES
27703	S130368132		THE CORNERS AT BRIER CREEK TOWNH	4228 CORNERS PARKWAY	**	DURHAM	NC	NPDES
27703	1010018975	110028008279	CREE RTP	3028 E. CORNWALLIS ROAD		DURHAM	NC	FINDS
27703	S123207135		GENESIS - PHASE 3	3029 EAST CORNWALLIS ROAD		DURHAM	NC	BROWNFIELDS, NPDES
27703	1021629804		NATIONAL CTR FOR HEALTH STATI	4601 CREEKSTONE DR		DURHAM	NC	EDR Historical Auto Stations
27703	1023538200	110069495889	BRENNTAG GLOBAL MARKETING, LLC	4620 CREEKSTONE DR		DURHAM	NC	FINDS, TSCA
27703	1012305498	110042289207	ALCAMI CORPORATION	4620 CREEKSTONE DR		DURHAM	NC	FINDS
27703	1012211559	NCR000148692	ALCAMI CORPORATION	4620 CREEKSTONE DRIVE		DURHAM	NC	RCRAInfo-LQG
27703	1014205071		J W REPAIR SERVICE	905 DANBURY DR		DURHAM	NC	EDR Historical Auto Stations
27703	1018311309		FORBO ADHESIVES, LLC	523 DAVIS DRIVE		DURHAM	NC	ICIS
27703	S125910322		ACAT CAMPUS	6 DAVIS DRIVE		DURHAM	NC	NPDES
27703	S130367436		6 DAVIS DR BLDG 3&4 PH 2	8 DAVIS DRIVE, UNIT 02		DURHAM	NC	NPDES
27703	1016169414	NCP121710188	SYNGENTA BIOTECHNOLOGY INC	9 DAVIS DR		DURHAM	NC	RCRA-NonGen
27703	1008389138	110022567612	3512 DELMAR DRIVE	3512 DELMAR DR		DURHAM	NC	FINDS
27703	S108492954		3512 DELMAR DRIVE	3512 DELMAR DR		DURHAM	NC	NPDES
27703	1010050573	110028271572	3515 DELMAR DRIVE	3515 DELMAR DR		DURHAM	NC	FINDS
27703	S108491373		3515 DELMAR DRIVE	3515 DELMAR DR		DURHAM	NC	NPDES
27703	1018353740	110064857212	3518 DELMAR DRIVE	3518 DELMAR DR		DURHAM	NC	FINDS
27703	1007717393	110018740095	TRIANGLE POINT APARTMENTS	600 DISCOVERY WAY		DURHAM	NC	FINDS
27703	S130362642		SAGEWOOD - DR HORTON LOTS	1004 DOC NICHOLS RD.		DURHAM	NC	NPDES
27703	S130367780		NICHOLS FARM - DR HORTON LOTS	1004 DOC NICHOLS ROAD		DURHAM	NC	NPDES
27703	S130368611		PELICAN PROPERTY	1042 DOC NICHOLS ROAD		DURHAM	NC	NPDES
27703	S108492671		1110 DOC NICHOLS ROAD	1110 DOC NICHOLS RD		DURHAM	NC	NPDES
27703	S130366693		NICHOLS FARM	1216 DOC NICHOLS ROAD		DURHAM	NC	NPDES
27703	S130371827		FOWLER TRACT - PHASE 1	705 DOC NICHOLS ROAD		DURHAM	NC	NPDES
27703	1005539443	110006716321	803 DOC NICHOLS ROAD	803 DOC NICHOLS RD		DURHAM	NC	FINDS
27703	S108491888		803 DOC NICHOLS ROAD	803 DOC NICHOLS RD		DURHAM	NC	NPDES
27703	S112168898		MAUREEN JOY CHARTER SCHOOL	107 S. DRIVER STREET		DURHAM	NC	LUST
27703	1018724775		KORETIZING CLEANERS	216 S DRIVER		DURHAM	NC	EDR Historical Cleaners
27703	1014203404		SCOTT & ROBERTS INC DRY CLNS	314 DRIVER ST S		DURHAM	NC	EDR Historical Cleaners
27703	S125086138		D W DRY CLEANERS	314 S DRIVER ST		DURHAM	NC	DRYCLEANERS
27703	1023678181	NCR000169037	NCDSCA DC320032(D W DRY CLEANERS	314 S DRIVER ST		DURHAM	NC	RCRA-CESQG
27703	1014203094		KORETIZING CLEANERS	315 S DRIVER ST		DURHAM	NC	EDR Historical Cleaners
27703	1014203544		ONE HOUR KORETIZING EAST	316 DRIVER ST S		DURHAM	NC	EDR Historical Cleaners
27703	1018704355		KORETIZING CLEANERS	316 S DRIVER ST		DURHAM	NC	EDR Historical Cleaners
27703	1023667318	110070081578	318 SOUTH DRIVER STREET	318 SOUTH DRIVER STREET		DURHAM	NC	US BROWNFIELDS, FINDS
27703	S110629399		DPS HOLTON COMMUNITY CENTER	401 N. DRIVER STREET		DURHAM	NC	
27703	S112338085		DPS HOLTON COMMUNITY CENTER	401 N. DRIVER STREET		DURHAM	NC	
27703	1004548550		QUALITY CREMATION	448 SOUTH DRIVER STREET		DURHAM	NC	ICIS
27703	1004548549		GARLAND WOODCRAFT CO INC.	451 SOUTH DRIVER STREET		DURHAM	NC	ICIS
27703	1024406262	110070321725	FRED SMITH CONSTRUCTION, INC.	DRIVER STREET/ANGIER AVE INTERSECT	**	DURHAM	NC	FINDS
27703	2008860104			39 DUDLEY CIRCLE		DURHAM	NC	ERNS
27703	S128650696		MILLENNIUM AUTO -OWS	4513 DURHAM - CHAPEL HILL BOULEVARI		DURHAM	NC	LUST
27703	1015953226	110054847190	NC DOT DIV 5 DURHAM BRIDGE #12	DURHAM COUNTY BRIDGE #12	**	DURHAM	NC	FINDS
27703	1015745020	NCP101712061	NC DOT DIV 5 DURHAM BRIDGE #12	DURHAM COUNTY BRIDGE #12	**	DURHAM	NC	RCRA-NonGen
27703	1015953228	110054847216	NC DOT DIV 5 DURHAM BRIDGE #137	DURHAM COUNTY BRIDGE #137	**	DURHAM	NC	FINDS
27703	1015745022	NCP101712063	NC DOT DIV 5 DURHAM BRIDGE #137	DURHAM COUNTY BRIDGE #137	**	DURHAM	NC	RCRA-NonGen
27703	1015745023	NCP101712064	NC DOT DIV 5 DURHAM BRIDGE #154	DURHAM COUNTY BRIDGE #154	**	DURHAM	NC	RCRA-NonGen
27703	1015953229	110054847225	NC DOT DIV 5 DURHAM BRIDGE #154	DURHAM COUNTY BRIDGE #154	**	DURHAM	NC	FINDS
27703	1015745024	NCP101712065	NC DOT DIV 5 DURHAM BRIDGE #156	DURHAM COUNTY BRIDGE #156	**	DURHAM	NC	RCRA-NonGen
27703	1015953274	110054847671	NC DOT DIV 5 DURHAM BRIDGE #156	DURHAM COUNTY BRIDGE #156	**	DURHAM	NC	FINDS
27703	1015745025	NCP101712066	NC DOT DIV 5 DURHAM BRIDGE #169	DURHAM COUNTY BRIDGE #169	**	DURHAM	NC	RCRA-NonGen
27703	1015953275	110054847680	NC DOT DIV 5 DURHAM BRIDGE #169	DURHAM COUNTY BRIDGE #169	**	DURHAM	NC	FINDS
27703	1015953227	110054847207	NC DOT DIV 5 DURHAM BRIDGE #71	DURHAM COUNTY BRIDGE #71	**	DURHAM	NC	FINDS
27703	1015745021	NCP101712062	NC DOT DIV 5 DURHAM BRIDGE #71	DURHAM COUNTY BRIDGE #71	**	DURHAM	NC	RCRA-NonGen
27703	S130373396		DELTA 100KV TRANSMISSION LINE	DURHAM FWY S	**	DURHAM	NC	NPDES
27703	U003137419	0-021255	DURHAM TERMINAL	E. DURHAM STATION, P.O. BX 11324	**	DURHAM	NC	UST
27703	1007725487	110018821266	DURHAM TERMINAL	EAST DURHAM STATION, P.O. BX 11324		DURHAM	NC	FINDS
27703	1016642122	110018606427	CHANDLER CONCRETE COMPANY	DURHAM-ELLIS ROAD PLANT #607 1014 E		DURHAM	NC	FINDS

EDR ZIP Code Scan Report

ZIP	EDR-ID	Facility ID	Name	Address	Map/Dir/Dist	City	State	Databases
27703	S117329808		BRYANT PROPERTY (JUDITH)	2105 EASTWOOD DRIVE		DURHAM	NC	LUST
27703	U003136179	0-015832	HERTZ EQUIPMENT RENTAL CORP.	1002 ELLIS ROAD		DURHAM	NC	IMD, LUST, UST
27703	1027612711		ELLIS ROAD PLANT #606	1014 ELLIS RD		DURHAM	NC	
27703	S117917981		ELLIS ROAD PLANT #606	1014 ELLIS RD		DURHAM	NC	NPDES
27703	1027647763	110022549875	ELLIS ROAD PLANT #606	1014 ELLIS RD		DURHAM	NC	FINDS
27703	1007704050		CHANDLER CONCRETE COMPANY	1014 ELLIS ROAD		DURHAM	NC	ICIS
27703	1014205070		LUBE TECHNOLOGY AUTO SVCS	1015 ELLIS RD		DURHAM	NC	EDR Historical Auto Stations
27703	1014204425		RIDDLE ROAD AUTO AUTO REPR	1100 ELLIS RD		DURHAM	NC	EDR Historical Auto Stations
27703	1004747197	NCR000136796	CANCO CONSTRUCTION NC INC	1101 ELLIS RD		DURHAM	NC	RCRA-NonGen
27703	1016611507	110012197096	CANCO CONSTRUCTION NC INC	1101 ELLIS RD		DURHAM	NC	FINDS
27703	S126204680		CANCO SURFACE SPILL	1101 ELLIS ROAD		DURHAM	NC	
27703	S112338127		CANCO SURFACE SPILL	1101 ELLIS ROAD		DURHAM	NC	
27703	1014205431		REXS SERVICE STATION	1225 ELLIS RD		DURHAM	NC	EDR Historical Auto Stations
27703	1014205066		FRANKS AUTO SERVICE	1316 ELLIS RD		DURHAM	NC	EDR Historical Auto Stations
27703	S130369196		BRAXTON	1432 ELLIS ROAD		DURHAM	NC	NPDES
27703	S130362132		ATWATER	1443 ELLIS ROAD		DURHAM	NC	NPDES
27703	1000461703	NCD986185155	SOUTHERN HIGH SCHOOL SHOP	1818 ELLIS RD		DURHAM	NC	RCRA-NonGen
27703	1016635674	110004041947	SOUTHERN HIGH SCHOOL SHOP	1818 ELLIS RD		DURHAM	NC	FINDS
27703	S128647316		SOUTHERN INDUSTRIAL DIESEL SPILL	1860 ELLIS ROAD		DURHAM	NC	
27703	1007713488	110018700887	IMMANUEL FWB CHURCH	2013 ELLIS ROAD		DURHAM	NC	FINDS
27703	U004371455		SHEETZ INC 776	2111 ELLIS ROAD		DURHAM	NC	UST
27703	1012183635	NCR000148403	ENTHALPY ANALYTICAL	2202 ELLIS RD		DURHAM	NC	RCRA-CESQG
27703	1015922802	110044979529	ENTHALPY ANALYTICAL	2202 ELLIS RD		DURHAM	NC	FINDS
27703	1014782934	110043189545	21MT ELLIS ROAD	2202 ELLIS RD, STE D		DURHAM	NC	FINDS
27703	1026393331	110070692757	AVAZYME INC. (PRODUCT CHEMISTRY)	2202 ELLIS RD., SUITE A		DURHAM	NC	FINDS
27703	S130363478		PARMER ELLIS	2400 ELLIS RD		DURHAM	NC	NPDES
27703	93159790			2400 ELLIS RD		DURHAM	NC	ERNS
27703	92141436			2400 ELLIS RD		DURHAM	NC	ERNS
27703	1026631617		REICHHOLD CHEMICALS, INC.	2400 ELLIS ROAD		DURHAM	NC	PRP
27703	2006805568			2400 ELLIS ROAD		DURHAM	NC	ERNS
27703	1026631637		REICHHOLD INC.	2400 ELLIS ROAD		DURHAM	NC	PRP
27703	1000831529	NCD986194272	Q SQUARED SOLUTIONS LLC	2400 ELLIS ROAD		DURHAM	NC	RCRAInfo-SQG, UST
27703	1026589176		DOW REICHHOLD SPECIALTY LATEX, LLC	2400 ELLIS ROAD SUITE 100		DURHAM	NC	PRP
27703	1008303771	110021940890	RESEARCH TRIANGLE CHARTER ACADEM	2418 ELLIS RD		DURHAM	NC	ICIS, FINDS
27703	S109504451		2619 ELLIS ROAD	2619 ELLIS RD		DURHAM	NC	NPDES
27703	1016085515	110022565810	2619 ELLIS ROAD	2619 ELLIS RD		DURHAM	NC	FINDS
27703	1008389899	110022565115	2717 ELLIS ROAD	2717 ELLIS RD		DURHAM	NC	FINDS
27703	S108491655		2717 ELLIS ROAD	2717 ELLIS RD		DURHAM	NC	NPDES
27703	1007722152	110018787909	BRIGGS, JAMES	2717 ELLIS ROAD		DURHAM	NC	FINDS
27703	1007709564	110018661599	MASSEY, GORDON	2916 ELLIS ROAD		DURHAM	NC	FINDS
27703	1023538790	110069526677	SCIGRIP	600 ELLIS RD		DURHAM	NC	FINDS, TSCA
27703	S117919861		IPS STRUCTURAL ADHESIVES	600 ELLIS RD		DURHAM	NC	NPDES, IMD
27703	1004747072	NCR000135509	IPS STRUCTURAL ADHESIVES INC	600 ELLIS ROAD		DURHAM	NC	RCRAInfo-LQG
27703	S121514989		IPS CORPORATION - DURHAM PLANT	600 ELLIS ROAD		DURHAM	NC	
27703	1014206085		QUALITY VW SERVICE ENGINE REPR	603 ELLIS RD		DURHAM	NC	EDR Historical Auto Stations
27703	1014472692	NCS000001695	CHESSON LABS	603 ELLIS RD		DURHAM	NC	RCRA-NonGen
27703	1014783074	110043550225	CHESSON LABS	603 ELLIS RD		DURHAM	NC	FINDS
27703	1016637875	110004045514	MERCHANT'S INC #02001	607 ELLIS RD		DURHAM	NC	FINDS
27703	1000535977	NCD986193100	MERCHANT'S INC #02001	607 ELLIS RD		DURHAM	NC	RCRA-NonGen
27703	1010697009	110033022146	HERITAGE-CRYSTAL CLEAN LLC	607 ELLIS RD		DURHAM	NC	FINDS
27703	1026497710	NCS000002689	ELLIS ROAD WAREHOUSE	607 ELLIS RD #57		DURHAM	NC	RCRA-NonGen
27703	1026561021	110070862163	ELLIS ROAD WAREHOUSE	607 ELLIS RD #57		DURHAM	NC	FINDS
27703	1015945291	110045982736	WASTE TO GREEN	607 ELLIS RD 49B8		DURHAM	NC	FINDS
27703	1014956070	NCR000153551	WASTE TO GREEN	607 ELLIS RD 49B8		DURHAM	NC	RCRA-NonGen
27703	S117919530		ELLIS ROAD WAREHOUSE - 57	607 ELLIS ROAD #57		DURHAM	NC	NPDES
27703	1024369273	110070271343	SIGNS UNLIMITED, INC.	607 ELLIS ROAD, SUITE 51-A		DURHAM	NC	FINDS
27703	1017787734	110064381994	PHILCO SERVICES	706 ELLIS RD, BLDG 4		DURHAM	NC	RCRA-NonGen, FINDS
27703	S114040029		ECONOMY WASTE TRANSIT	706 ELLIS ROAD		DURHAM	NC	
27703	1007726388	110018830283	REYNOLDS-DURHAM SHEDS (FORMER	706 ELLIS ROAD		DURHAM	NC	FINDS
27703	U003136117	0-015588	REGIONAL COMMERCE CENTER	706 ELLIS ROAD		DURHAM	NC	UST
27703	U001186524	0-000753	CAROLINA DISTRIBUTING	712 ELLIS RD		DURHAM	NC	IMD, LUST, UST
27703	1007711889	110018684850	CAROLINA DISTRIBUTING	712 ELLIS ROAD		DURHAM	NC	FINDS
27703	1007717315	110018739329	BURTON LINES, INCORPORATED	815 ELLIS ROAD		DURHAM	NC	FINDS
27703	U003144886	0-016461	BURTON LINES, INC	815 ELLIS ROAD		DURHAM	NC	UST
27703	1005540279	110006670450	SOUTHERN BULK HAULERS INCORPORA	820 ELLIS ROAD		DURHAM	NC	FINDS
27703	1007704907	110018615024	GIANT PORTLAND CEMENT CO.	820 ELLIS ROAD / P.O. BOX 11097		DURHAM	NC	FINDS

EDR ZIP Code Scan Report

ZIP	EDR-ID	Facility ID	Name	Address	Map/Dir/Dist	City	State	Databases
27703	U001202148	0-025051	GIANT PORTLAND CEMENT CO.	820 ELLIS ROAD / P.O. BOX 11097		DURHAM	NC	UST
27703	1016648623	110001500590	INTERMONT GROUP LTD	824 ELLIS RD		DURHAM	NC	FINDS
27703	1004548551		INTERMONT GROUP LTD.	824 ELLIS ROAD		DURHAM	NC	ICIS
27703	S130370686		AMERICAN INDUSTRIAL CENTER WILLIAM	905 ELLIS ROAD		DURHAM	NC	NPDES
27703	1004746403	NCD986231314	ROADWAY EXPRESS INC	920 ELLIS RD		DURHAM	NC	RCRA-NonGen
27703	1016615986	110004050721	ROADWAY EXPRESS INC	920 ELLIS RD		DURHAM	NC	FINDS
27703	1000782491	0-015687	ROADWAY EXPRESS, INC.	920 ELLIS ROAD		DURHAM	NC	IMD, LUST, UST
27703	1007724940	110018815807	BRIGGS RESIDENCE JAMES	ELLIS ROAD	**	DURHAM	NC	FINDS
27703	1016698533	110056354644	VITRAN EXPRESS - DURHAM	920 ELLISROAD		DURHAM	NC	FINDS
27703	1000439347	NCD982117384	KBI BIOPHARMA	4117 EMPEROR BLVD		DURHAM	NC	RCRAInfo-SQG, RCRAInfo-TSDF
27703	1015947122	110046531614	GLAXOSMITHKLINE IMPERIAL CENTER C/	4117 EMPEROR BLVD		DURHAM	NC	FINDS
27703	S128271892		KBI BIOPHARMA INC. - EMPEROR RD	4117 EMPEROR RD		DURHAM	NC	NPDES
27703	1004745346	NCD982094526	EMBEX INC AVIAN RESEARCH CTR	4222 EMPEROR BLVD		DURHAM	NC	RCRA-CESQG
27703	1017716681	110055931522	ASTRAZENECA PHARMACEUTICALS LP	4222 EMPEROR BLVD		DURHAM	NC	FINDS
27703	1016607207	110004031075	EMBEX INC AVIAN RESEARCH CTR	4222 EMPEROR BLVD		DURHAM	NC	FINDS
27703	1016669373	110004013718	ICAGEN INC	4222 EMPEROR BLVD		DURHAM	NC	FINDS
27703	1016169434	NCR000159376	ASTRAZENECA PHARMACEUTICALS LP	4222 EMPEROR BLVD		DURHAM	NC	RCRAInfo-SQG
27703	1018158102	NCR000165944	ASTRAZENECA PHARMACEUTICALS LP	4222 EMPEROR BLVD STE 250		DURHAM	NC	RCRAInfo-SQG
27703	1019324290	NCR000167684	ARBIOM INC	4222 EMPEROR BLVD STE 300		DURHAM	NC	RCRA-CESQG
27703	1018383335	110069462904	ARBIOM INC	4222 EMPEROR BLVD STE 300		DURHAM	NC	FINDS
27703	1016631276	110055931498	NEUSENTIS LIMITED	4222 EMPEROR BLVD STE 350		DURHAM	NC	FINDS
27703	1016169431	NCR000159343	NEUSENTIS (PFIZER)	4222 EMPEROR BLVD STE 390		DURHAM	NC	RCRA-NonGen
27703	1001079027	110004053452	VAST THERAPEUTICS	4222 EMPEROR BOULEVARD, SUITE 470		DURHAM	NC	RCRA-NonGen, FINDS
27703	1024727304		VAST THERAPEUTICS	4222 EMPEROR BOULEVARD, SUITE 470		DURHAM	NC	
27703	1024889298	NCR000172700	VAST THERAPEUTICS	4222 EMPEROR BOULEVARD, SUITE 470		DURHAM	NC	RCRAInfo-SQG
27703	1024415499	110070332863	127858 - ROYAL THREADS LLC	4300 EMPEROR BLVD.		DURHAM	NC	FINDS
27703	1016449499	110056322359	EXCHANGE PLACE 1	4301 EMPEROR BLVD		DURHAM	NC	RCRA-NonGen, FINDS
27703	1018276977	110067676205	ENVISIA THERAPEUTICS, INC	4301 EMPEROR BLVD		DURHAM	NC	RCRA-NonGen, FINDS
27703	1019900905	110070126403	ALCON	4301 EMPEROR BLVD STE 400		DURHAM	NC	FINDS, RCRAInfo-LQG
27703	1012105819	110038977541	IMPERIAL TOWER	4309 EMPEROR BOULEVARD		DURHAM	NC	FINDS
27703	2011994215			4500 EMPEROR BLVD		DURHAM	NC	ERNS
27703	S112338261		L.C.INDUSTRIES(EMPEROR BLVD)	4500 EMPEROR BLVD		DURHAM	NC	
27703	S109611325		L. C. INDUSTRIES FOR THE BLIND	4500 EMPEROR BLVD		DURHAM	NC	UIC
27703	1005845932	110008055718	SOLETRON CORP	4500 EMPEROR BLVD		RESEARCH TRIANGLE PARK	NC	FINDS
27703	1024389221	110070295229	133552 - PATHEON PHARMACEUTICALS S	4815 EMPEROR BLVD, SUITE 300		DURHAM	NC	FINDS
27703	1005539056	110006712487	MIAL, RUTH MCKEITHON - RES.	122 EAST END AVENUE		DURHAM	NC	FINDS
27703	1014206068		WILLIAMS BILL GARAGE	524 EAST END AVE		DURHAM	NC	EDR Historical Auto Stations
27703	1014205162		PARKERS GARAGE REPR	527 EAST END AVE		DURHAM	NC	EDR Historical Auto Stations
27703	1025917154		3507 ESTHER DRIVE	3507 ESTHER DR		DURHAM	NC	
27703	1025986312	110070599086	3507 ESTHER DRIVE	3507 ESTHER DR		DURHAM	NC	FINDS
27703	S108491376		3610 ESTHER DRIVE	3610 ESTHER DR		DURHAM	NC	NPDES
27703	1008389079	110022566793	3610 ESTHER DRIVE	3610 ESTHER DR		DURHAM	NC	FINDS
27703	S108491380		3714 ESTHER DRIVE	3714 ESTHER DR		DURHAM	NC	NPDES
27703	1010231149	110029526207	3714 ESTHER DRIVE	3714 ESTHER DR		DURHAM	NC	FINDS
27703	S113491409		ROLLINGVIEW STATE RECREATION AREA/	3940 FALLS LAKE RD		DURHAM	NC	NPDES
27703	1005539708	110006717678	ROLLINGVIEW MARINA WWTF	3940 FALLS LAKE RD		DURHAM	NC	FINDS
27703	S123346506		ROLLINGVIEW MARINA WWTF	3940 FALLS LAKE RD		DURHAM	NC	NPDES
27703	2007845456			3940 FALLS LAKE ROAD		DURHAM	NC	ERNS
27703	U003146732	0-030560	ROLLINGVIEW MARINA	3940 FALLS LAKE ROAD		DURHAM	NC	UST
27703	1011541735	110018761099	BELL S STOP-N-SHOP	907 FAYETTEVILLE STREET		DURHAM	NC	ICIS, FINDS
27703	S130367916		FENDOL FARMS - LENNAR CAROLINAS LC	FENDOL FARM PARKWAY	**	DURHAM	NC	NPDES
27703	2013048530			4600 FILICON DRIVE	**	DURHAM	NC	ERNS
27703	1016698624	110056356152	914 FLANDERS DRIVE	914 FLANDERS DR		DURHAM	NC	FINDS
27703	1008389161	110022567346	1614 FLETCHERS CHAPEL ROAD	1614 FLETCHERS CHAPEL RD		DURHAM	NC	FINDS
27703	S108491538		1614 FLETCHERS CHAPEL ROAD	1614 FLETCHERS CHAPEL RD		DURHAM	NC	NPDES
27703	1014204385		SULLIVANS GARAGE AUTO RPR	1731 FLETCHERS CHAPEL RD		DURHAM	NC	EDR Historical Auto Stations
27703	S130362113		FLETCHER'S MILL	2018 FLETCHERS CHAPEL ROAD		DURHAM	NC	NPDES
27703	1008389131	110022567523	3027 FORRESTER STREET	3027 FORRESTER ST		DURHAM	NC	FINDS
27703	S108491665		3027 FORRESTER STREET	3027 FORRESTER ST		DURHAM	NC	NPDES
27703	S108492091		3807 FREEMAN ROAD	3807 FREEMAN RD		DURHAM	NC	NPDES
27703	1004547621	110006672760	HALES, DAVID ALAN - RESIDENCE	3807 FREEMAN ROAD		DURHAM	NC	FINDS
27703	1020261705		THRIFTY FOOD MART OF DURHAM	3626 WK FRST HWY	**	DURHAM	NC	EDR Historical Auto Stations
27703	2001588571			GAS STATION	**	DURHAM	NC	ERNS
27703	U003136257	0-016053	CARDEN PUMP SALES & SERVICE	3608 GIBSON ROAD		DURHAM	NC	UST
27703	1007724896	110018815362	CARDEN PUMP SALES AND SERVICE	3608 GIBSON ROAD		DURHAM	NC	FINDS
27703	1014205986		BP TRANSCRIPTION	819 GLENCO RD		DURHAM	NC	EDR Historical Auto Stations

EDR ZIP Code Scan Report

ZIP	EDR-ID	Facility ID	Name	Address	Map/Dir/Dist	City	State	Databases
27703	1000161176	NCD040047888	STRAYHORN WASTE OIL SERVICES	2219 GLOVER RD		DURHAM	NC	IMD, RCRA-NonGen
27703	1016631291	110004018214	STRAYHORN WASTE OIL SERVICES	2219 GLOVER RD		DURHAM	NC	FINDS
27703	U003144893	0-016515	STRAYHORN'S WASTE OIL SERVICE	2219 GLOVER ROAD		DURHAM	NC	LUST, UST
27703	U003136498	0-016862	BILL'S IRON SHOP, INC.	2225 GLOVER RD.PO BOX 11487		DURHAM	NC	UST
27703	1007724636	110018812766	BILL S IRON SHOP. INCORPORATED	2225 GLOVER RD.PO BOX 11487		DURHAM	NC	FINDS
27703	1010708349	110033013780	RESIDENCE	2714 GLOVER ROAD		DURHAM	NC	FINDS
27703	S108492012		HAMM GEOTHERMAL AQUEOUS WELLS	2802 GLOVER RD		DURHAM	NC	UIC, NPDES
27703	1005604458	110006711594	FOX, BILLY E.-RESIDENCE	2802 GLOVER ROAD		DURHAM	NC	FINDS
27703	S108492166		2810 GLOVER ROAD	2810 GLOVER RD		DURHAM	NC	NPDES
27703	1016877775	110059806624	2826 GLOVER RD	2826 GLOVER RD		DURHAM	NC	FINDS
27703	1010040542	110028122895	DON C CHRISTIAN CO.	1410 GOLEY CROSS STREET		DURHAM	NC	FINDS
27703	U001188185	0-003283	DON C. CHRISTIAN CO., INC.	SOUTH GOLEY ST. & CROSS ST.		DURHAM	NC	UST
27703	1014206071		FOWLER M M INC	600 GRANTHAM ST		DURHAM	NC	EDR Historical Auto Stations
27703	1010415624	NCD981025257	MCE CO INC	113 S GREGSON ST		DURHAM	NC	RCRA-NonGen
27703	1015805929	110004023379	MCE CO INC	113 S GREGSON ST		DURHAM	NC	FINDS
27703	1007727559	110018842047	MARRIOT HOTEL	4700 GUARDIAN DRIVE		RTP	NC	FINDS
27703	1020869043		SOUTHFORK COMMUNITY STORE	GUESS RD	**	DURHAM	NC	EDR Historical Auto Stations
27703	1000327809	NCD991278714	CAROCHEM	540 GULF ST		DURHAM	NC	CERCLIS-NFRAP, RCRA-CESQG, RAATS
27703	1016631235	110004051775	CAROCHEM	544 GULF ST		DURHAM	NC	FINDS
27703	1007722153	110018787918	SPINKS III, JAMES	419 GUS ROAD		DURHAM	NC	FINDS
27703	1027024338	110071089144	HARDEE STREET APARTMENTS	700 HARDEE STREET		DURHAM	NC	US BROWNFIELDS, FINDS
27703	1000108193	NCD982088528	KAR COLOR INC	903 HARDEE ST		DURHAM	NC	RCRA-NonGen
27703	1016640024	110004030548	KAR COLOR INC	903 HARDEE ST		DURHAM	NC	FINDS
27703	1017373099	110061054816	NATIONAL COATINGS & SUPPLIES	903 N HARDEE ST		DURHAM	NC	FINDS
27703	1016958895	NCR000164590	NATIONAL COATINGS & SUPPLIES	903 N HARDEE ST		DURHAM	NC	RCRA-CESQG
27703	U003144909	0-016586	CANADA DRY BOTTLING/RALEIGH-DUR.	921 HARDEE STREET		DURHAM	NC	UST
27703	1007717341	110018739560	CANADA DRY BOTTLING/RALEIGH-D	921 HARDEE STREET		DURHAM	NC	FINDS
27703	S108491852		709 HAROLD DRIVE	709 HAROLD DR		DURHAM	NC	NPDES
27703	2002619847		2002 HART ST.	2002 HART ST.		DURHAM	NC	ERNS
27703	1016604983	110004049841	PUBLIC SERVICE GAS CO OF NC	3001 HARVARD AVE		DURHAM	NC	FINDS
27703	1000832168	NCD986229821	PUBLIC SERVICE GAS CO OF NC	3001 HARVARD AVE		DURHAM	NC	RCRA-NonGen
27703	1026589736		DURHAM AUTO PARTS & SCRAP METAL C	1035 HARVEST STREET		DURHAM	NC	PRP
27703	S117917738		SHIMAR RECYCLING	938 HARVEST ST		DURHAM	NC	NPDES
27703	1014784310	110041944402	SHIMAR RECYCLING	938 HARVEST ST		DURHAM	NC	FINDS
27703	S130364872		LIMITED LICK CREEK FORCE MAIN REPL	HARVEST ST.	**	DURHAM	NC	NPDES
27703	S112338145		119 HERBERT STREET	119 HERBERT STREET		DURHAM	NC	
27703	S126204690		119 HERBERT STREET	119 HERBERT STREET		DURHAM	NC	
27703	S110303349		251 HESTER ROAD	251 HESTER RD		DURHAM	NC	NPDES
27703	1014783530	110040768988	251 HESTER ROAD	251 HESTER RD		DURHAM	NC	FINDS
27703	S108491342		252 HESTER ROAD	252 HESTER RD		DURHAM	NC	NPDES
27703	1009325890	110024409255	252 HESTER ROAD	252 HESTER RD		DURHAM	NC	FINDS
27703	1016624641	110055254567	1912 SO HI DRIVE	1912 SO HI DR		DURHAM	NC	FINDS
27703	S108492539		2023 HICKORY NUT DRIVE	2023 HICKORY NUT DR		DURHAM	NC	NPDES
27703	1007722148	110018787865	PENDERGRASS, MARY	2023 HICKORY NUT DRIVE		DURHAM	NC	FINDS
27703	S113491605		HICKORY TRACE LOT #6 SFR	HICKORY TRACE LN	**	DURHAM	NC	NPDES
27703	1014205407		CROWN GASOLINE STATION	2106 NC HIGHWAY 54		DURHAM	NC	EDR Historical Auto Stations
27703	S112338283		2422 US HIGHWAY 70E	2422 US HIGHWAY 70E		DURHAM	NC	
27703	S112061410		2422 US HIGHWAY 70E	2422 US HIGHWAY 70E		DURHAM	NC	
27703	1005540225	110006719961	WATKINS MOTOR LINES	3123 US HIGHWAY 70		DURHAM	NC	FINDS
27703	S125246710		CIRCLE K STORE # 2723442	346 US HIGHWAY 70 EAST	**	DURHAM	NC	LUST
27703	U001195766	0-015276	TERMINIX SERVICES II	2712 HILLSBOROUGH RD		DURHAM	NC	UST
27703	1007726498	110018831380	TERMINIX SERVICES II	2712 HILLSBOROUGH ROAD		DURHAM	NC	FINDS
27703	1016648645	110004014539	PEACH AUTO PAINTING & COLLISION	3172-F HILLSBOROUGH RD		DURHAM	NC	FINDS
27703	1004744432	NC0000992628	PEACH AUTO PAINTING & COLLISION	3172-F HILLSBOROUGH RD		DURHAM	NC	RCRA-NonGen
27703	S108491331		226 HOCUTT ROAD	226 HOCUTT RD		DURHAM	NC	NPDES
27703	1008389130	110022566828	226 HOCUTT ROAD	226 HOCUTT RD		DURHAM	NC	FINDS
27703	1007720967	110018775994	LOVELL, ARNOLD	311 HOCUTT ROAD		DURHAM	NC	FINDS
27703	1014203706		RAINBOW CARPET DYEING	312 HOCUTT RD		DURHAM	NC	EDR Historical Cleaners
27703	S130409691		VEILBAUM PROPERTY (DAVID)	402 HOCUTT ROAD		DURHAM	NC	LUST
27703	S108491400		413 HOCUTT ROAD	413 HOCUTT RD		DURHAM	NC	NPDES
27703	1004552065	110006713501	TEASLEY, ARTHUR - RESIDENCE	413 HOCUTT RD		DURHAM	NC	FINDS
27703	S130370092		HARLOWE POINT	3712 HOLDER RD		DURHAM	NC	NPDES
27703	S130374631		WESLEY DOWNS	4420 HOLDER ROAD		DURHAM	NC	NPDES
27703	1014204773		WHITES AUTOMOTIVE AUTO RPR	4815 HOLDER RD		DURHAM	NC	EDR Historical Auto Stations
27703	1014206038		LEES SERVICE CENTER GAS STA	1805 HOLLOWAY ST		DURHAM	NC	EDR Historical Auto Stations

EDR ZIP Code Scan Report

ZIP	EDR-ID	Facility ID	Name	Address	Map/Dir/Dist	City	State	Databases
27703	S127734074		1812 HOLLOWAY ST. SPILL	1812 HOLLOWAY ST.		DURHAM	NC	
27703	S130363388		HOLLOWAY STREET ABC STORE	1928 HOLLOWAY STREET		DURHAM	NC	NPDES
27703	1014202945		WHITE STAR LAUNDRY & CLEANERS INC	1933 HOLLOWAY ST		DURHAM	NC	EDR Historical Cleaners
27703	1014203672		WHITE STAR LAUNDRY	1935 HOLLOWAY ST		DURHAM	NC	EDR Historical Cleaners
27703	1014206027		ANDREWS OIL CO GAS STA	2215 HOLLOWAY ST		DURHAM	NC	EDR Historical Auto Stations
27703	S128650608		ANDREWS PROPERTY	2215 HOLLOWAY STREET		DURHAM	NC	LUST
27703	1014206050		ETNA SELF SERVE GAS STATIONS	2301 HOLLOWAY ST		DURHAM	NC	EDR Historical Auto Stations
27703	U003144868	0-016343	CIRCLE K 2723162	2301 HOLLOWAY ST.		DURHAM	NC	LUST, UST
27703	1007726239	110018828795	PANTRY 3162 (ETNA 281)	2301 HOLLOWAY ST.		DURHAM	NC	FINDS
27703	1014203267		TRIANGLE LAUNDROMAT & CLEANERS	2400 HOLLOWAY ST		DURHAM	NC	EDR Historical Cleaners
27703	1014206016		FOWLER M M INC CONVENIENCE STR	2406 HOLLOWAY ST		DURHAM	NC	EDR Historical Auto Stations
27703	U003134148	0-002268	JOYLAND BP 315	2406 HOLLOWAY STREET		DURHAM	NC	LUST TRUST, INST CONTROL, IMD, UST
27703	S128649766		JOYLAND FAMILY FARE BP	2406 HOLLOWAY STREET		DURHAM	NC	LUST
27703	1014203068		CAROLL CLEANER	2627 HOLLOWAY ST		DURHAM	NC	EDR Historical Cleaners
27703	S117666684		CARROLL CLEANERS	2627 HOLLOWAY ST		DURHAM	NC	DRYCLEANERS
27703	U001196172	0-015882	FIRE STATION 8	2725 HOLLOWAY STREET		DURHAM	NC	UST
27703	1007702988	110018595796	FIRE STATION #8	2725 HOLLOWAY STREET		DURHAM	NC	FINDS
27703	1014203399		MAYTAG COIN LAUNDRY COIN OPR	2944 HOLLOWAY ST		DURHAM	NC	EDR Historical Cleaners
27703	1014204380		TAYLORS TECHNICAL	3114 HOLLOWAY ST		DURHAM	NC	EDR Historical Auto Stations
27703	1014206356		HERNANDEZ AUTO REPAIR	3323 HOLLOWAY ST		DURHAM	NC	EDR Historical Auto Stations
27703	1025467794	110004035641	CORNER OF HOPE, LLC D/B/A MATTHEW'S	3401 HOLLOWAY STREET		DURHAM	NC	FINDS
27703	1000409361	NCD982149320	CORNER OF HOPE, LLC D/B/A MATTHEW'S	3401 HOLLOWAY STREET		DURHAM	NC	RCRA-CESQG
27703	1014204708		CAR CARE EXPRESS ENGINE REPR	3626 HOLLOWAY ST		DURHAM	NC	EDR Historical Auto Stations
27703	1014204381		WALKERS GARAGE ENGINE REPR	3702 HOLLOWAY ST	**	DURHAM	NC	EDR Historical Auto Stations
27703	1014202824		DDE OF DURHAM INC	3703 HOLLOWAY ST	**	DURHAM	NC	EDR Historical Cleaners
27703	S108492835		THE GROCERY MART	3718 HOLLOWAY ST		DURHAM	NC	LUST TRUST, NPDES
27703	U001188559	0-003899	THE GROCERY MART	3718 HOLLOWAY STREET		DURHAM	NC	IMD, LUST, UST
27703	U003144741	0-015623	CANADY'S AUTO CLEANING	HOLLOWAY AND HYDE PARK STREETS	M, SSE, 1/4 - 1/2	DURHAM	NC	UST
27703	1007726120	110018827607	CANADY S AUTO CLEANING	HOLLOWAY AND HYDE PARKS STREETS		DURHAM	NC	FINDS
27703	S111161303		CHURCH'S CHICKEN	HOLLOWAY ST & MIAMI BLVD		DURHAM	NC	LUST TRUST, LUST
27703	1015934056	110045551336	FORTRESS METALS INC	217 S HOLMAN ST		DURHAM	NC	FINDS
27703	1015745385	NCS000001817	FORTRESS METALS INC	217 S HOLMAN ST		DURHAM	NC	RCRA-NonGen
27703	U003136007	0-015070	CIRCLE K 4731	2502 HOLOWAY ST.		DURHAM	NC	UST
27703	1007716556	110018731719	CIRCLE K #4731	2502 HOLOWAY ST.		DURHAM	NC	FINDS
27703	S118362122		SORRELL PROPERTY	4405 HOLT SCHOOL ROAD		DURHAM	NC	INST CONTROL, LUST
27703	1026704995	110070885370	S HOOVER ROAD RECYCLING & TRANSFI	1017 S HOOVER RD		DURHAM	NC	FINDS
27703	S127097611		S HOOVER ROAD RECYCLING & TRANSFI	1017 S HOOVER RD		DURHAM	NC	NPDES
27703	1014782669	110042170218	RESOURCE REFORMERS LLC	217 S HOOVER RD		DURHAM	NC	FINDS
27703	1014393880	NCR000149559	RESOURCE REFORMERS LLC	217 S HOOVER RD		DURHAM	NC	RCRA-NonGen
27703	1007725400	110018820409	SEARS. ROEUCK AND CO.	222 NORTH HOOVER ROAD		DURHAM	NC	FINDS
27703	U003136184	0-015850	SEARS, ROEUCK AND CO.	222 NORTH HOOVER ROAD		DURHAM	NC	UST
27703	S113486710		DUKE POWER COMPANY / WEST TRUCKII	224 HOOVER ROAD		DURHAM	NC	
27703	1004747164	NCR000136457	LAIDLAW TRANSIT SERVICES INC	224 N HOOVER RD		DURHAM	NC	RCRA-NonGen
27703	1016604960	110006541395	LAIDLAW TRANSIT SERVICES INC	224 N HOOVER RD		DURHAM	NC	FINDS
27703	S112337432		MV TRANSPORT/DATA BUS SITE	224 N. HOOVER DR.		DURHAM	NC	
27703	1007707856	110018644519	DURHAM AREA TRANSIT AUTHORITY	224 NORTH HOOVER		DURHAM	NC	FINDS
27703	1024703500	110070491897	AMAZON.COM SERVICES LLC - DRT1	224 NORTH HOOVER ROAD		DURHAM	NC	FINDS
27703	1024889259	NCR000172296	AMAZON.COM SERVICES LLC - DRT1	224 NORTH HOOVER ROAD		DURHAM	NC	RCRA-NonGen
27703	1007675847	110018908547	LAFARGE NORTH AMERICA, INC. - DURH/	601 S HOOVER ROAD		DURHAM	NC	ICIS, FINDS
27703	S121514970		ARGOS CEMENT, LLC - DURHAM TERMIN.	610 SOUTH HOOVER ROAD		DURHAM	NC	
27703	1004548546		ARGOS CEMENT, LLC - DURHAM TERMIN.	610 SOUTH HOOVER ROAD		DURHAM	NC	
27703	1016659537	110001500297	BLUE CIRCLE CEMENT COMPANY	610 SOUTH HOOVER ROAD		DURHAM	NC	FINDS
27703	S130365525		HOOVER ROAD ATHLETIC PARK	632 NORTH HOOVER ROAD		DURHAM	NC	NPDES
27703	U001196004	0-015644	E.C. RAY & SONS, INC.	HOOVER ROAD	**	DURHAM	NC	UST
27703	1007726152	110018827929	E.C. RAY AND SONS, INCORPORATED	HOOVER ROAD	**	DURHAM	NC	FINDS
27703	U001824004	0-033671	CHEROKEE SANFORD GRP DURHAM PRC	S HOOVER ROAD		DURHAM	NC	UST
27703	1007725887	110018825280	CHEROKEE SANFORD GRP DURHAM P	SOUTH HOOVER ROAD	**	DURHAM	NC	FINDS
27703	1018359527	110067024874	621 HURLEY ROAD	621 HURLEY RD		DURHAM	NC	FINDS
27703	S108491937		3216 HURSEY STREET	3216 HURSEY ST		DURHAM	NC	NPDES
27703	1005538921	110006711825	ELIZABETH CARRASQUILLO-RESID.	3216 HURSEY STREET		DURHAM	NC	FINDS
27703	S108491362		3220 HURSEY STREET	3220 HURSEY ST		DURHAM	NC	NPDES
27703	1005539144	110006712806	HELTON, ANNMARIE - RESIDENCE	3221 HURSEY STREET		DURHAM	NC	FINDS
27703	1007696517	110018531043	WHISPERING PINES MHP	3408 HURSEY STREET		DURHAM	NC	FINDS

EDR ZIP Code Scan Report

ZIP	EDR-ID	Facility ID	Name	Address	Map/Dir/Dist	City	State	Databases
27703	U003136113	0-015575	TRUCKING TERMINAL	3215 US HWY 70		DURHAM	NC	UST
27703	S117917308		BROWN FLEET SERVICES - RALEIGH	3303 US HWY 70 E		DURHAM	NC	NPDES
27703	1015933883	110045405343	BROWN FLEET SERVICES - RALEIGH	3303 US HWY 70 E		DURHAM	NC	FINDS
27703	1024406755	110070322323	AMPAC MACHINERY CO.	319 US HWY. 70 EAST	**	DURHAM	NC	FINDS
27703	1021847102		GILMORE 66 SERVICE	INTERSECTN HWY #55/HWY #54	**	DURHAM	NC	EDR Historical Auto Stations
27703	1024456623		SELF HELP (ANGIER AVENUE CHURCH)	INTERSECTION OF ASHE STREET AND DI	**	DURHAM	NC	US BROWNFIELDS
27703	1024365614	110070261976	SELF HELP (ANGIER AVENUE CHURCH)	INTERSECTION OF ASHE STREET AND DI	**	DURHAM	NC	FINDS
27703	1024365613	110070261975	SELF HELP (IMAM)	INTERSECTION OF SALEM STREET AND /		DURHAM	NC	FINDS
27703	1024456624		SELF HELP (IMAM)	INTERSECTION OF SALEM STREET AND /		DURHAM	NC	US BROWNFIELDS
27703	1018325316	110022547742	STRATEGIC MATERIALS (DURHAM)	503 JCT RD		DURHAM	NC	FINDS
27703	S117917711		STRATEGIC MATERIALS (DURHAM)	503 JCT RD		DURHAM	NC	NPDES
27703	S108492863		TOWN & COUNTRY SPORTSMAN CLUB W	918 JCT RD		DURHAM	NC	NPDES
27703	1005539027	110006712245	HOWARD, LUCY / 914 JONES CIR.	914 JONES CIRCLE		DURHAM	NC	FINDS
27703	1005539028	110006673046	HOWARD, LUCY / 916 JONES CIR.	916 JONES CIRCLE		DURHAM	NC	FINDS
27703	1005539029	110006712254	HOWARD, LUCY / 918 JONES CIR.	918 JONES CIRCLE		DURHAM	NC	FINDS
27703	1005539030	110006712263	HOWARD, LUCY / 919 JONES CIR.	919 JONES CIRCLE		DURHAM	NC	FINDS
27703	S108492230		922 JONES CIRCLE	922 JONES CIR		DURHAM	NC	NPDES
27703	1005538997	110006711950	JONES, J.P. - RESIDENCE	922 JONES CIRCLE		DURHAM	NC	FINDS
27703	1005538978	110006711843	HIGHT, ROBERT / 924 JONES CIR.	924 JONES CIRCLE		DURHAM	NC	FINDS
27703	1005538979	110006711852	HIGHT, ROBERT / 926 JONES CIR.	926 JONES CIRCLE		DURHAM	NC	FINDS
27703	1005538972	110006712272	HOWARD, LUCY / 927 JONES CIR.	927 JONES CIRCLE		DURHAM	NC	FINDS
27703	1005538973	110006712281	HOWARD, LUCY / 931 JONES CIR.	931 JONES CIRCLE		DURHAM	NC	FINDS
27703	S111445266		STRATEGIC MATERIALS, INC.	503 JUNCTION RD		DURHAM	NC	
27703	1014203242		VIRGINIA CAROLINA LAUNDRY SUPPLY	639 JUNCTION RD		DURHAM	NC	EDR Historical Cleaners
27703	1009217793	NCS000000394	WP BALLARD	639 JUNCTION		DURHAM	NC	RCRA-NonGen
27703	92103902			639 JUNCTION RD		DURHAM	NC	ERNS
27703	1001215029	NCR000007781	FORMER W P BALLARD FACILITY	639 JUNCTION RD		DURHAM	NC	RCRA-NonGen
27703	S110729081		FORMER W P BALLARD DSCA SITE #32-00	639 JUNCTION RD		DURHAM	NC	UIC
27703	1014206337		EL TOQUE ESPECIAL ENGINE REPR	828 JUNCTION RD		DURHAM	NC	EDR Historical Auto Stations
27703	U003136499	0-016864	FRONT YARD BUSINESS	834 JUNCTION ROAD		DURHAM	NC	UST
27703	1007725895	110018825342	FRONT YARD BUSINESS	834 JUNCTION ROAD		DURHAM	NC	FINDS
27703	1009459281	110024815315	MCCREA AUTO SALVAGE	2200 KATE ST		DURHAM	NC	FINDS
27703	S117917499		ALWAYS BUYING SCRAP, INC.	2210 KATE ST		DURHAM	NC	NPDES
27703	1014205373		D & E AUTOMOTIVE SERVICES AUTO RPF	2400 KATE ST		DURHAM	NC	EDR Historical Auto Stations
27703	S130361164		SOUTHEAST REGIONAL LIFT STATION	4780 KEMP ROAD		DURHAM	NC	NPDES
27703	S113488704		KINGSMILL FARM II	5914 KEMP RD		DURHAM	NC	NPDES
27703	S117338491		KINGSMILL FARM II	5914 KEMP RD		DURHAM	NC	NPDES
27703	S113491119		JULIA MORTON SFR	6202 KINARD RD		DURHAM	NC	NPDES
27703	1020208349		PICKETT EARL L	1432 E LAWSON ST		DURHAM	NC	EDR Historical Auto Stations
27703	S108492864		TOWN N COUNTRY SITE	1432 LAWSON ST		DURHAM	NC	NPDES
27703	U003136277	0-016111	TOWN N' COUNTRY 2	1432 LAWSON STREET		DURHAM	NC	UST
27703	1005539556	110006716688	TOWN N COUNTRY SITE	1432 LAWSON STREET		DURHAM	NC	FINDS
27703	1012006925		ADSOLUTION INC	1510 E LAWSON ST		DURHAM	NC	SSTS
27703	1016631232	110038291121	ADSOLUTION INC	1510 E LAWSON ST		DURHAM	NC	FINDS
27703	S112061269		ALLPACK ASSEMBLY	1604 E. LAWSON STREET		DURHAM	NC	INST CONTROL, LUST
27703	S121478725		DURHAM TECHNICAL COMMUNITY COLLE	1604 EAST LAWSON STREET		DURHAM	NC	BROWNFIELDS, NPDES
27703	S130361580		DURHAM TECHNICAL COMMUNITY COLLE	1637 EAST LAWSON STREET		DURHAM	NC	NPDES
27703	1000831904	NCD986214922	DURHAM TECHNICAL COMMUNITY COLLE	1637 LAWSON ST		DURHAM	NC	RCRA-CESQG
27703	1016635623	110006425127	DURHAM TECHNICAL COMMUNITY COLLE	1637 LAWSON ST		DURHAM	NC	FINDS
27703	1000195640	NCD982095051	GAGE CAROLINA METALS INC	1648 LAWSON ST		DURHAM	NC	RCRA-NonGen, UST
27703	1016622441	110000800358	GAGE CAROLINA METALS INCORPORATE	1648 LAWSON STREET		DURHAM	NC	FINDS
27703	1026454232	110070813113	DURHAM EXCHANGE CLUB INDUSTRIES,	1717 E. LAWSON STREET		DURHAM	NC	FINDS
27703	1026173007	NCR000174615	DURHAM EXCHANGE CLUB INDUSTRIES,	1717 E. LAWSON STREET		DURHAM	NC	FINDS
27703	1026133294		DURHAM EXCHANGE CLUB INDUSTRIES,	1717 E. LAWSON STREET		DURHAM	NC	RCRAInfo-LQG
27703	1000832020	NCD986228153	TRIANGLE ELECTRIC MOTOR CO	1750 LAWSON ST		DURHAM	NC	RCRA-NonGen
27703	1020437945		COOLEY STEVEN & TERRY	349B LEESVILLE RD	**	DURHAM	NC	EDR Historical Auto Stations
27703	1025921107		5121 LEESVILLE ROAD	5121 LEESVILLE RD		DURHAM	NC	
27703	1025989962	110070603083	5121 LEESVILLE ROAD	5121 LEESVILLE RD		DURHAM	NC	FINDS
27703	S108491433		5412 LEESVILLE ROAD	5412 LEESVILLE RD		DURHAM	NC	NPDES
27703	1005539003	110006712094	O'CONNOR, BRIAN - RESIDENCE	5412 LEESVILLE ROAD		DURHAM	NC	FINDS
27703	S130368734		TREDENHAM	5607 LEESVILLE ROAD		DURHAM	NC	NPDES
27703	S121291120		FORMER SAM ROSS PARCEL / FENDOL F.	5713 LEESVILLE ROAD		DURHAM	NC	LUST
27703	S130360863		FENDOL FARMS	5716 LEESVILLE ROAD		DURHAM	NC	NPDES
27703	S113491293		LEESVILLE ROAD BAPTIST CHURCH WW1	6211 LEESVILLE RD		DURHAM	NC	NPDES
27703	1007717867	110018744867	LEESVILLE ROAD BAPTIST CHURCH	6211 LEESVILLE ROAD		DURHAM	NC	FINDS
27703	S108492502		6313 LEESVILLE ROAD	6313 LEESVILLE RD		DURHAM	NC	NPDES

EDR ZIP Code Scan Report

ZIP	EDR-ID	Facility ID	Name	Address	Map/Dir/Dist	City	State	Databases
27703	1005538947	110006712012	OAKLEY, MICHAEL & NANCY - RES.	6313 LEESVILLE ROAD		DURHAM	NC	FINDS
27703	S109504353		6408 LEESVILLE ROAD	6408 LEESVILLE RD		DURHAM	NC	NPDES
27703	1011994592	110038111101	6408 LEESVILLE ROAD	6408 LEESVILLE RD		DURHAM	NC	FINDS
27703	S111826137		WILSON, JUNE & BOBBY RESIDENCE	6516 LEESVILLE ROAD		DURHAM	NC	LUST TRUST, LUST
27703	S130366681		SYKES PROPERTY	7008 &7012 LEESVILLE ROAD	**	DURHAM	NC	NPDES
27703	1004744897	NCD980600407	RICH CJ	LEESVILLE RD	**	DURHAM	NC	RCRA-NonGen
27703	1016635672	110007661743	RICH CJ	LEESVILLE RD	**	DURHAM	NC	FINDS
27703	S130363952		FENDOL FARMS (LENNAR LOTS)	LEESVILLE ROAD AND DOC NICHOLS RO,		DURHAM	NC	NPDES
27703	S108492667		1901 LEONARD DRIVE	1901 LEONARD DR		DURHAM	NC	NPDES
27703	1014202796		STRICKLANDIS CARPET CLEANERS	1924 LEONARD DR		DURHAM	NC	EDR Historical Cleaners
27703	1001817850	NC0000992719	RR DONNELLEY / LITHO INDUSTRIES	1 LITHO WAY		DURHAM	NC	RCRA-CESQG
27703	S117918924		RR DONNELLEY/LITHO PLANT	1 LITHO WAY		DURHAM	NC	NPDES
27703	S113486758		UNITED RENTALS	110 LITHO WAY		DURHAM	NC	
27703	1007706445	110018630409	LAKESHORE GOLF COURSE INCORPORA	4621 LUMBY ROAD	**	DURHAM	NC	FINDS
27703	U003146402	0-027316	LAKESHORE GOLF COURSE INC	4621 LUMBY ROAD		DURHAM	NC	UST
27703	S130361140		LAKESHORE TOWNES	4224 LUMLEY ROAD		DURHAM	NC	NPDES
27703	S120840730		LAKESHORE GOLF COURSE - WASTE OIL	4621 LUMLEY ROAD		DURHAM	NC	
27703	S111444777		A SHRED AHEAD	5409 LUMLEY RD		DURHAM	NC	
27703	U003136044	0-015265	B & W CONSTRUCTION CO., INC.	619 LYNN ROAD		DURHAM	NC	UST
27703	1004551019	110006713565	HUTCHINS, CHARLIE - RESIDENCE	619 LYNN ROAD		DURHAM	NC	FINDS
27703	S108492157		WHISPERING PINES MOBILE HOME PARK	703 LYNN ROAD		DURHAM	NC	NPDES
27703	S118635778		FANNIE MAE PROPERTY	1215 N. MAIMI BOULEVARD		DURHAM	NC	
27703	S123800804		MOORE PROPERTY (CAROLYN)	2318 E. MAIN STREET		DURHAM	NC	
27703	S109504579		DURHAM CO SCHOOLS	2410 E MAIN ST		DURHAM	NC	UIC
27703	1014203691		JIMMIE SNPPES CARPET	2734 MANSFIELD AVE		DURHAM	NC	EDR Historical Cleaners
27703	1012118628	110038991687	CRAFTIQUE, INC.	201 N. MAPLE ST.		DURHAM	NC	FINDS
27703	1009723550	110027859217	3805 MARY MARTIN ROAD	3805 MARY MARTIN RD		DURHAM	NC	FINDS
27703	S108492655		3805 MARY MARTIN ROAD	3805 MARY MARTIN RD		DURHAM	NC	NPDES
27703	S130409683		EAKES PROPERTY (JOYCE)	3901 MARY MARTIN ROAD		DURHAM	NC	LUST
27703	1016086690	110000347367	G E AVIATION - DURHAM ENGINE FACILIT	3701 SOUTH MIAMA BOULEVARD		DURHAM	NC	FINDS
27703	1014203510		WELLONS VILLAGE SHOPPING CENTER II	1000 MIAMI BLVD N		DURHAM	NC	EDR Historical Cleaners
27703	1014204404		CROWN GASOLINE SERVA	1001 MIAMI BLVD S		DURHAM	NC	EDR Historical Auto Stations
27703	S108491997		FORMER FAST FARE NC-567	1001 N MIAMI BLVD		DURHAM	NC	NPDES
27703	1021776901		FAST FARE INC	1001 S MIAMI BLVD		DURHAM	NC	EDR Historical Auto Stations
27703	1004745789	NCD986174159	FAST FARE NC 567	1001 S MIAMI BLVD		DURHAM	NC	RCRA-CESQG
27703	U001203636	0-027518	HAN DEE HUGO 76	1001 S MIAMI BLVD		DURHAM	NC	LUST TRUST, INST CONTROL, IMD, LUST, UST
27703	1004745790	NCD986174175	CROWN NC 41	1007 N MIAMI BLVD		DURHAM	NC	RCRA-CESQG
27703	U003137802	0-023408	FORMER MIRA MART	1007 N MIAMI BLVD		DURHAM	NC	LUST TRUST, INST CONTROL, UST
27703	1014204758		CROWN CENTRAL PETROLEUM CORP	1007 N MIAMI BLVD		DURHAM	NC	EDR Historical Auto Stations
27703	S128649710		CROSSROADS EXPRESS	1007 N. MIAMI BLVD		DURHAM	NC	LUST
27703	S108966462		CROSSROADS EXPRESS	1007 NORTH MIAMI BOULEVARD		DURHAM	NC	LUST
27703	U001193092	0-011203	CC&PS, DIV. OF STATE HWY PATROL	101 S MIAMI BLVD / US 70 E BUS.		DURHAM	NC	UST
27703	1020408348		LEES GULF SERVICE	1010 N MIAMI BLVD		DURHAM	NC	EDR Historical Auto Stations
27703	S109164531		MCDONALDS RESTAURANT	1010 N. MIAMI BOULEVARD		DURHAM	NC	INST CONTROL, LUST
27703	1014203675		TERRYS ONE HOUR MARTINIZING	1113 MIAMI BLVD N		DURHAM	NC	EDR Historical Cleaners
27703	S125088475		ONE HOUR CLEANERS	1113 MIAMI BLVD		DURHAM	NC	DRYCLEANERS
27703	1020045973		MURRAY CLEANERS INC	1113 MIAMI BLVD	**	DURHAM	NC	EDR Historical Cleaners
27703	1020045976		MURRAY CLEANERS*	1113 MIAMI BLVD N	**	DURHAM	NC	EDR Historical Cleaners
27703	1020045972		MURRAY CLEANERS INC	1113 MIAMI BLVD NC	**	DURHAM	NC	EDR Historical Cleaners
27703	1000117421	NCD981753700	MIAMI CLEANERS	1113 N MIAMI BLVD		DURHAM	NC	RCRA-CESQG
27703	1018874307		MIAMI CLEANERS INC	1113 N MIAMI BLVD		DURHAM	NC	EDR Historical Cleaners
27703	S117666677		MIAMI CLEANERS	1113 N MIAMI BLVD		DURHAM	NC	DRYCLEANERS
27703	1014203264		ONE HOUR DRY CLEANERS & LDRY	1113 S MIAMI BLVD		DURHAM	NC	EDR Historical Cleaners
27703	S117917394		LKQ DURHAM 1142	1301 S MIAMI BLVD		DURHAM	NC	NPDES
27703	1010786738	NCS000000837	LKQ CORP	1301 S MIAMI BLVD		DURHAM	NC	RCRA-NonGen
27703	1005540089	110009853792	LKQ DURHAM 1142	1301 S. MIAMI BLVD.		DURHAM	NC	FINDS
27703	2018210466		WILCO NO 5 GAS STA	1301 SOUTH MIAMI BLVD	**	DURHAM	NC	ERNS
27703	1014205738			1400 MIAMI BLVD S		DURHAM	NC	EDR Historical Auto Stations
27703	U001195912	0-015513	SPEEDWAY #6972	1400 MIAMI BOULEVARD		DURHAM	NC	LUST TRUST, INST CONTROL, IMD, LUST, UST
27703	1021476826		WILCOHESS LLC	1400 S MIAMI BLVD		DURHAM	NC	EDR Historical Auto Stations
27703	1014204776		SAVATON SELF SERVICE GAS	1401 MIAMI BLVD S		DURHAM	NC	EDR Historical Auto Stations

EDR ZIP Code Scan Report

ZIP	EDR-ID	Facility ID	Name	Address	Map/Dir/Dist	City	State	Databases
27703	1007701342	110018579313	BOARDMAN PETROLEUM INCORPORATEI	1401 MIAMI BOULEVARD		DURHAM	NC	FINDS
27703	1014204081		SAC A TON GAS STATIONS	1401 S MIAMI BLVD		DURHAM	NC	EDR Historical Auto Stations
27703	U001195815	0-015356	CIRCLE K 2705356	1401 SOUTH MIAMI BLVD.		DURHAM	NC	LUST, UST
27703	1007716532	110018731470	CIRCLE K #2705356	1401 SOUTH MIAMI BOULEVARD		DURHAM	NC	FINDS
27703	1021802642		MC CLOUDS TRAVELERS SERVICE	1414 S MIAMI BLVD		DURHAM	NC	EDR Historical Auto Stations
27703	99499942			1423 S MIAMI BLVD		DURHAM	NC	ERNS
27703	1014205375		LAWRENCES ESSO SERVICE	1424 MIAMI BLVD S		DURHAM	NC	EDR Historical Auto Stations
27703	1014203660		CHEMICAL BRITE CARPET CING	1425 S MIAMI BLVD		DURHAM	NC	EDR Historical Cleaners
27703	1014206406		TELLIS EXXON	1426 MIAMI BLVD S	**	DURHAM	NC	EDR Historical Auto Stations
27703	1016666219	110004047424	GERBER COLLISION & GLASS - DURHAM	1426 SOUTH MIAMI BLVD		DURHAM	NC	FINDS
27703	1004746191	NCD986205813	GERBER COLLISION & GLASS - DURHAM	1426 SOUTH MIAMI BLVD		DURHAM	NC	RCRA-CESQG
27703	1026654158		WOODALL ELECTIC COMPANY	1518 SOUTH MIAMI BOULEVARD		DURHAM	NC	PRP
27703	1014206323		B P GAS STA	1529 MIAMI BLVD S		DURHAM	NC	EDR Historical Auto Stations
27703	U003144833	0-016165	BETHESDA FAMILY FARE 115	1529 SOUTH MIAMI BOULEVARD		DURHAM	NC	LUST TRUST, INST CONTROL, IMD, LUST, UST
27703	U001196549	0-016392	CHANDLER'S GULF SERVICE	1600 S MIAMI BLVD.		DURHAM	NC	LUST, UST
27703	1007724396	110018810367	CHANDLER S GULF SERVICE	1600 SOUTH MIAMI BOULEVARD		DURHAM	NC	FINDS
27703	1014204739		TRAVELERS SUNOCO	1614 MIAMI BLVD S		DURHAM	NC	EDR Historical Auto Stations
27703	1020149332		MR ENGINE VENTURES INC	1614 S MIAMI BLVD	**	DURHAM	NC	EDR Historical Auto Stations
27703	1004746078	NCD986193126	MERCHANTS TIRE & AUTO #02006	1614 S MIAMI BLVD	**	DURHAM	NC	RCRA-NonGen
27703	1016661754	110004045532	MERCHANTS TIRE & AUTO #02006	1614 S MIAMI BLVD	**	DURHAM	NC	FINDS
27703	1021909027		MC CLOUDS TRAVELERS SERVICE	1614 S MIAMI BLVD	**	DURHAM	NC	EDR Historical Auto Stations
27703	1014205073		MONRO MUFFLER BRAKE AUTO EXHAUS	1619 S MIAMI BLVD		DURHAM	NC	EDR Historical Auto Stations
27703	1014204026		STRAYHORN PURE OIL & WRECKER	1701 MIAMI BLVD S		DURHAM	NC	EDR Historical Auto Stations
27703	S105765012	10508	STRAYHORN WRECKER SERVICE	1701 S MIAMI BLVD		DURHAM	NC	NPDES, IMD
27703	U003147411	0-215065	J.O. STRAYHORN WRECKER SERVICE	1701 S. MIAMI BLVD		DURHAM	NC	LUST, UST
27703	1017368856	110060351079	EXXON MCDONALDS	1701 SOUTH MIAMI BLVD		DURHAM	NC	FINDS
27703	U003144822	0-016097	TOMMY'S MINI MART	1701 SOUTH MIAMI BOULEVARD		DURHAM	NC	LUST TRUST, IMD, UST
27703	1007714954	110018715602	TOMMYS MINI MART	1803 SOUTH MIAMI BOULEVARD		DURHAM	NC	FINDS
27703	1015945503	110046308811	BETHESDA CHRISTIAN ACADEMY	1914 SOUTH MIAMI BLVD.		DURHAM	NC	ICIS, FINDS
27703	1014203096		POPE & ANDREWS LAUNDROMAT	219 N MIAMI BLVD		DURHAM	NC	EDR Historical Cleaners
27703	1014204061		RANDYS AUTO ELECTRIC AUTO RPR	2301 S MIAMI BLVD		DURHAM	NC	EDR Historical Auto Stations
27703	1026874954		PINE VALLEY ESTATES-PLANT #1	2310 S MIAMI BLVD STE 238		DURHAM	NC	FINDS
27703	1027102863	110001120395	SKY VIEW TERRACE-TREATMENT BUILDII	2310 S MIAMI BLVD STE 238		DURHAM	NC	FINDS
27703	1027103156	110010213321	COLONIAL GLENN ESTATES-HYPOCHLOF	2310 S MIAMI BLVD STE 238		DURHAM	NC	FINDS
27703	1026961031	110001105839	SANDY HILL ESTATES-PLANT #3	2310 S MIAMI BLVD STE 238		DURHAM	NC	FINDS
27703	1026876011		BAY COUNTRY MOBILE HOME PARK-WTP	2310 S. MIAMI BLVD		DURHAM	NC	FINDS
27703	1026875569		WINSTEAD MOBILE TERRACE-TREATMEN	2310 S. MIAMI BLVD #238		DURHAM	NC	FINDS
27703	1026961473	110012912624	WINSTEAD MOBILE TERRACE-TREATMEN	2310 S. MIAMI BLVD #238	**	DURHAM	NC	FINDS
27703	1023389747	110067067827	SPERO GLOBAL, LLC	2436 S. MIAMI BLVD		DURHAM	NC	FINDS
27703	1010689750	110033160326	UNITED PARCEL SERVICE - MORRISVILLE	2456 S MIAMI BLVD		DURHAM	NC	FINDS
27703	1011930504	110037514017	UPS-MORRISVILLE	2456 S MIAMI BLVD		DURHAM	NC	FINDS
27703	1010565384	NCR000145151	UNITED PARCEL SERVICE - MORRISVILLE	2456 S MIAMI BLVD		DURHAM	NC	RCRA-CESQG
27703	2013000430		2456 S MIAMI BLVD	2456 S MIAMI BLVD		DURHAM	NC	HMIRS
27703	2022024362		2456 S. MIAMI BLVD.	2456 S. MIAMI BLVD.		DURHAM	NC	HMIRS
27703	2019016912		2456 S. MIAMI BLVD.	2456 S. MIAMI BLVD.		DURHAM	NC	HMIRS
27703	2019002255		2456 S. MIAMI BLVD.	2456 S. MIAMI BLVD.		DURHAM	NC	HMIRS
27703	2012109437		2456 S. MIAMI BLVD.	2456 S. MIAMI BLVD.		DURHAM	NC	HMIRS
27703	2022035309		2456 S. MIAMI BLVD.	2456 S. MIAMI BLVD.		DURHAM	NC	HMIRS
27703	2022028901		2456 S. MIAMI BLVD.	2456 S. MIAMI BLVD.		DURHAM	NC	HMIRS
27703	2021020003		2456 S. MIAMI BLVD.	2456 S. MIAMI BLVD.		DURHAM	NC	HMIRS
27703	1016698618	110056356063	2905 SOUTH MIAMI BOULEVARD	2905 S MIAMI BLVD		DURHAM	NC	FINDS
27703	1005656251	110067425986	EATON CORP	2933 S MIAMI BLVD		DURHAM	NC	FINDS
27703	1012122729	110038432862	SHEETZ INC. NO. 398	3012 SOUTH MIAMI BLVD		DURHAM	NC	ICIS, FINDS
27703	U004106448	0-036886	SHEETZ INC 398	3012 SOUTH MIAMI BOULEVARD		DURHAM	NC	UST
27703	1008389237	110022568185	3123 SOUTH MIAMI BOULEVARD	3123 S MIAMI BLVD		DURHAM	NC	FINDS
27703	S108491606		3123 SOUTH MIAMI BOULEVARD	3123 S MIAMI BLVD		DURHAM	NC	NPDES
27703	1003869271	NCD986171072	BURNHAM SERVICE CORPORATION	3211 MIAMI BLVD.		DURHAM	NC	CERCLIS-NFRAP
27703	S130363717		FLEX BUILDINGS TW ALEXANDER	3525 SOUTH MIAMI BOULEVARD		DURHAM	NC	NPDES
27703	1024411837	110070328323	128485 - PBM GRAPHICS INC	3700 MIAMI BLVD		DURHAM	NC	FINDS

EDR ZIP Code Scan Report

ZIP	EDR-ID	Facility ID	Name	Address	Map/Dir/Dist	City	State	Databases
27703	S117919204		PBM GRAPHICS - SW	3700 S MIAMI BLVD		DURHAM	NC	NPDES
27703	1010377417	110070293017	PBM GRAPHICS, AN RR DONNELLEY COM	3700 S MIAMI BLVD		DURHAM	NC	FINDS
27703	1010323139	NC0991302936	RR DONNELLEY - PBM GRAPHICS	3700 S MIAMI BLVD		DURHAM	NC	RCRA-CESQG
27703	1000240758	NCD982088833	PBM GRAPHICS - A CONSOLIDATED GRAI	3700 S. MIAMI BLVD.		DURHAM	NC	ICIS, RCRA-NonGen
27703	1024393402	110070305823	138959 - PBM GRAPHICS INC., AN RRD CC	3700 SOUTH MIAMI BOULEVARD		DURHAM	NC	FINDS
27703	1024418534	110070336683	129855 - MUNDY MAINTENANCE SERVICE	3701 MIAMI BLVD		DURHAM	NC	FINDS
27703	1024416463	110070334054	129700 - GE AIRCRAFT ENGINES	3701 MIAMI BLVD		DURHAM	NC	FINDS
27703	1005453137	27709GNRLL37	GENERAL ELECTRIC AVIATION - DURHAM	3701 S MIAMI BLVD		DURHAM	NC	TRIS
27703	1024408632	110070324522	GENERAL ELECTRIC AVIATION	3701 S MIAMI BOULEVARD		DURHAM	NC	FINDS
27703	1016610620	110002444310	IBM CORPORATION	3807 SOUTH MIAMI BOULEVARD		DURHAM	NC	FINDS
27703	S117919411		ANDREWS & HAMILTON COMPANY, INC	3829 S MIAMI BLVD		DURHAM	NC	NPDES
27703	1024401747	110070316294	INDUSPAC RTP INC	3829 SOUTH MIAMI BLVD. SUITE 400		DURHAM	NC	FINDS
27703	1025448549	110070517051	INSTITUTE FOR THE DEVELOPMENT OF \	4300 SOUTH MIAMI BOULEVARD		DURHAM	NC	FINDS
27703	1027026655	110071091713	GET SPIFFY INC	4506 S. MIAMI BOULEVARD, SUITE 150		DURHAM	NC	FINDS
27703	1026901903		GET SPIFFY INC	4506 S. MIAMI BOULEVARD, SUITE 150		DURHAM	NC	
27703	1027098877	NCR000179770	JUUL LABS, INC.	4512 S MIAMI BOULEVARD		DURHAM	NC	RCRAInfo-LQG
27703	1026950659		JUUL LABS, INC.	4512 S MIAMI BOULEVARD		DURHAM	NC	
27703	U001186720	0-001078	CENTRAL PARK WEST	5001 S MIAMI BLVD		DURHAM	NC	UST
27703	1026701863	110070881908	MDE HEALTHCARE SERVICE INC.	5001 SOUTH MIAMI BLVD SUITE 320		DURHAM	NC	FINDS
27703	1007708197	110018647927	CENTRAL PARK WEST	5001 SOUTH MIAMI BOULEVARD		DURHAM	NC	FINDS
27703	1014205429		PARK AUTO SERVICE AUTO RPR	5004 S MIAMI BLVD		DURHAM	NC	EDR Historical Auto Stations
27703	1005539128	110006804342	BURROUGHS SAFETY SHOE, INC-RTP	5010 SOUTH MIAMI BOULEVARD		DURHAM	NC	FINDS
27703	1014204395		TRIANGLE B P	5202 S MIAMI BLVD		DURHAM	NC	EDR Historical Auto Stations
27703	1007724401	110018810410	TRIANGLE B P	5202 SOUTH MIAMI BOULEVARD		DURHAM	NC	FINDS
27703	1007719755	110018763827	QUALITY MART #34	5203 SOUTH MIAMI BOULEVARD		DURHAM	NC	FINDS
27703	U001958907	0-033912	QUALITY MART 34	5203 SOUTH MIAMI BOULEVARD		DURHAM	NC	UST
27703	S130371280		BRADFORD RENOVATION	5827 S. MIAMI BLVD.	**	DURHAM	NC	NPDES
27703	1014206013		DURHAM HARLEY DAVIDSON MTR CYCLE	819 MIAMI BLVD N		DURHAM	NC	EDR Historical Auto Stations
27703	1014202782		DDE OF DURHAM INC	827 N MIAMI BLVD		DURHAM	NC	EDR Historical Cleaners
27703	1005676674	110002357967	PARRISH TIRE COMPANY INC INACTIVE	900 NORTH MIAMI BOULEVARD		DURHAM	NC	FINDS
27703	U003142905	0-003282	DON C. CHRISTIAN CO., INC.	901 SOUTH MIAMI BOULEVARD		DURHAM	NC	LUST, UST
27703	1007727907	110018845552	DON C. CHRISTIAN CO.. INCORPORATED	901 SOUTH MIAMI BOULEVARD		DURHAM	NC	FINDS
27703	1021599840		WHORTONS AMOCO	902 S MIAMI BLVD		DURHAM	NC	EDR Historical Auto Stations
27703	1014205663		THOMPSON ESSO SERVICENTER GAS	920 MIAMI BLVD N		DURHAM	NC	EDR Historical Auto Stations
27703	1020434523		THOMPSONS JOE ESSO	920 N MIAMI BLVD		DURHAM	NC	EDR Historical Auto Stations
27703	1014204036		TOPS GAS & OIL	921 MIAMI BLVD N		DURHAM	NC	EDR Historical Auto Stations
27703	1021594327		TOPS PETROLEUM CORP	921 N MIAMI BLVD		DURHAM	NC	EDR Historical Auto Stations
27703	S128650643		WELLONS V FAMILY FARE #447	921 N. MIAMI BLVD.		DURHAM	NC	LUST
27703	U003136383	0-016535	WELLONS VILLAGE FAMILY FARE 447	921 NORTH MIAMI BOULEVARD		DURHAM	NC	UST
27703	1007702130	110018587215	TOPS TEXACO MART NUMBER 7	921 NORTH MIAMI BOULEVARD		DURHAM	NC	FINDS
27703	S130365020		FOX CROSSING	928 SOUTH MIAMI BOULEVARD		DURHAM	NC	NPDES
27703	1020434066		WINGATES TEXACO	950 S MIAMI BLVD		DURHAM	NC	EDR Historical Auto Stations
27703	1014206407		TELLIS FOREIGN AUTO REPAIR AUTO RP	951 S MIAMI BLVD		DURHAM	NC	EDR Historical Auto Stations
27703	1019969992		DDE OF DURHAM INC	N MIAMI BLVD	**	DURHAM	NC	EDR Historical Cleaners
27703	1014206348		C ENGINETICS AUTO REPR	921 MIDWAY AVE		DURHAM	NC	EDR Historical Auto Stations
27703	S128650841		LEVEL CAROLINA HOMES PROPERTY	1011 S. MINERAL SPRINGS ROAD		DURHAM	NC	LUST
27703	S111241164		LENNAR CAROLINAS PROPERTY	1118 S. MINERAL SPRINGS ROAD		DURHAM	NC	INST CONTROL, LUST
27703	1005539011	110006672993	WARD, LISA - RESIDENCE	1122 MINERAL SPRINGS ROAD		DURHAM	NC	FINDS
27703	S108492754		1122 NORTH MINERAL SPRINGS ROAD	1122 N MINERAL SPRINGS RD		DURHAM	NC	NPDES
27703	S108492206		1205 NORTH MINERAL SPRINGS ROAD	1205 N MINERAL SPRINGS RD		DURHAM	NC	NPDES
27703	1008389930	110022566347	1205 NORTH MINERAL SPRINGS ROAD	1205 N MINERAL SPRINGS RD		DURHAM	NC	FINDS
27703	S108492876		1521 SOUTH MINERAL SPRINGS ROAD	1521 S MINERAL SPRING		DURHAM	NC	NPDES
27703	1007726820	110018834617	TSOUMBOS, ARISTOTELIS	1521 SOUTH MINERAL SPRING		DURHAM	NC	FINDS
27703	1015945518	110046367178	1607 S. MINERAL SPRINGS ROAD	1607 S MINERAL SPRINGS RD		DURHAM	NC	FINDS
27703	S114020574		MOLES RESIDENCE	1704 S. MINERAL SPRINGS ROAD		DURHAM	NC	
27703	S108491307		1824 SOUTH MINERAL SPRINGS ROAD	1824 S MINERAL SPRINGS RD		DURHAM	NC	NPDES
27703	1005539155	110006712940	1824 SOUTH MINERAL SPRINGS ROAD	1824 S MINERAL SPRINGS RD		DURHAM	NC	FINDS
27703	1007722151	110018787892	NGUYEN, HUAN QUANG	1824 SOUTH MINERAL SPRING		DURHAM	NC	FINDS
27703	S108492868		1911 SOUTH MINERAL SPRINGS ROAD	1911 S MINERAL SPRINGS RD		DURHAM	NC	NPDES
27703	1008389936	110022567284	1911 SOUTH MINERAL SPRINGS ROAD	1911 S MINERAL SPRINGS RD		DURHAM	NC	FINDS

EDR ZIP Code Scan Report

ZIP	EDR-ID	Facility ID	Name	Address	Map/Dir/Dist	City	State	Databases
27703	S127469239		MORGAN PROPERTY (LUKE)	817 MINERAL SPRINGS ROAD	**	DURHAM	NC	LUST
27703	1000141109	NCD981030737	ACMA USA, INC.	1600 MIST LAKE DR		DURHAM	NC	RCRA-NonGen
27703	1016101491	110004023609	ACMA USA, INC.	1600 MIST LAKE DR		DURHAM	NC	FINDS
27703	S108491881		1312 MOCKINBIRD LANE	1312 MOCKINBIRD LN		DURHAM	NC	NPDES
27703	S108492628		1109 MOCKINGBIRD LANE	1109 MOCKINGBIRD LN		DURHAM	NC	NPDES
27703	1005539166	110006712995	BRINKLEY, RUBY P. - RESIDENCE	1114 MOCKINGBIRD LANE		DURHAM	NC	FINDS
27703	S108491241		1114 MOCKINGBIRD LANE	1114 MOCKINGBIRD LN		DURHAM	NC	NPDES
27703	1016685583	110024409273	1312 MOCKINGBIRD LANE	1312 MOCKINGBIRD LN		DURHAM	NC	FINDS
27703	S127323435		ALEXANDRIA CENTER FOR LIFE SCIENCE	40 MOORE DRIVE		DURHAM	NC	NPDES
27703	1027006994	110071061771	GSK COMMERCIAL OPERATIONS BUILDIN	42 MOORE DRIVE		DURHAM	NC	FINDS
27703	1026833133	NCR000178517	GSK COMMERCIAL OPERATIONS BUILDIN	42 MOORE DRIVE		DURHAM	NC	RCRA-NonGen
27703	1026750041		GSK COMMERCIAL OPERATIONS BUILDIN	42 MOORE DRIVE		DURHAM	NC	
27703	S117916961		ABF FREIGHT SYSTEM INC - DURHAM	208 MULDEE ST		DURHAM	NC	NPDES
27703	U001188496	0-003788	ARA/SMITH'S (DURHAM)	208 MULDEE STREET		DURHAM	NC	LUST, UST
27703	1005540400	110006720735	ABF FREIGHT SYSTEM INCORPORATED	208 MULDEE STREET		DURHAM	NC	FINDS
27703	U003136046	0-015269	RYDER TRANSPORTATION SERV 1304	300 MULDEE RD.		DURHAM	NC	UST
27703	1004746406	NCD986231348	RYDER TRUCK RENTAL INC	300 MULDEE ST		DURHAM	NC	RCRA-CESQG
27703	S118756406		MULDEE STREET DRUM SPILL	304 MULDEE STREET		DURHAM	NC	IMD
27703	1006817295	NCP032003157	ROADMARK CORP	320 MULDEE ST		DURHAM	NC	RCRA-NonGen
27703	1007057030	110015324978	ROADMARK CORP	320 MULDEE ST		DURHAM	NC	FINDS
27703	1014205654		CHAMPION TRANMISSION SERVICE AUTC	520 MULDEE ST		DURHAM	NC	EDR Historical Auto Stations
27703	1016650762	110004012808	CHAMPION TRANMISSION SVC	520-B MULDEE ST		DURHAM	NC	FINDS
27703	1004744329	NC0000145516	CHAMPION TRANMISSION SVC	520-B MULDEE ST		DURHAM	NC	RCRA-CESQG
27703	S129152537		PATRIOT BUSINESS PARK BUILDING 5	125 NATIONAL WAY		DURHAM	NC	NPDES
27703	1027221348	NCR000180786	AMAZON.COM SERVICES LLC - SNC3	125 NATIONAL WAY	**	DURHAM	NC	RCRAInfo-SQG
27703	1027240249		AMAZON.COM SERVICES LLC - SNC3	125 NATIONAL WAY	**	DURHAM	NC	
27703	S127280551	110071261783	AMAZON.COM SERVICES LLC - SNC3	125 NATIONAL WAY	**	DURHAM	NC	FINDS
27703	S128271893		KBI BIOPHARMA INC. - NATIONAL WAY	47 NATIONAL WAY		DURHAM	NC	NPDES
27703	1027061521	110071133313	KBI BIOPHARMA, INC.	47 NATIONAL WAY		DURHAM	NC	FINDS
27703	1026925796		KBI BIOPHARMA, INC.	47 NATIONAL WAY		DURHAM	NC	
27703	1027098865	NCR000179655	KBI BIOPHARMA, INC.	47 NATIONAL WAY	**	DURHAM	NC	RCRAInfo-SQG
27703	S130362177		PATRIOT BUSINESS PARK BUILDINGS 3 A	NATIONAL WAY	**	DURHAM	NC	NPDES
27703	S130372254		NC-98 ENHANCEMENT	NC-98	**	DURHAM	NC	NPDES
27703	1014206084		QUALITY VW SERVICE AUTO RPR	1714 NEW RALEIGH HWY		DURHAM	NC	EDR Historical Auto Stations
27703	2017015818		1810 NEW RALEIGH HIGHWAY	1810 NEW RALEIGH HIGHWAY		DURHAM	NC	HMIRS
27703	1025504161	NCR000173161	WARD TRUCKING-DURHAM NC	1810 NEW RALEIGH HIGHWAY		DURHAM	NC	RCRAInfo-SQG
27703	1024172135		WARD TRUCKING-DURHAM NC	1810 NEW RALEIGH HIGHWAY		DURHAM	NC	
27703	1024889014	NCP080918182	WARD TRUCKING	1810 NEW RALEIGH HIGHWAY		DURHAM	NC	RCRA-NonGen
27703	1024703529	110070491926	WARD TRUCKING	1810 NEW RALEIGH HIGHWAY		DURHAM	NC	FINDS
27703	S108492916		WARD TRUCKING	1810 NEW RALEIGH RD		DURHAM	NC	NPDES
27703	U001206446	0-032600	OLD DOMINION FREIGHT	1810 NEW RALEIGH ROAD		DURHAM	NC	UST
27703	1007720815	110018774441	MCELHANEY HOMES INCORPORATED	1810 NEW RALEIGH ROAD		DURHAM	NC	FINDS
27703	1014204025		HEERICK HEAVY DUTY TRUCK REPAIR AI	2401 NEW RALEIGH HWY		DURHAM	NC	EDR Historical Auto Stations
27703	S108492362		2517 NEW RALEIGH ROAD	2517 NEW RALEIGH RD		DURHAM	NC	NPDES
27703	1005539440	110006716312	MASON, D.B.-MASON SFR	2517 NEW RALEIGH ROAD		DURHAM	NC	FINDS
27703	S108491844		2521 NEW RALEIGH ROAD	2521 NEW RALEIGH RD		DURHAM	NC	NPDES
27703	1005539127	110006712762	D. B. MASON STORE-DURHAM SITE	2521 NEW RALEIGH ROAD		DURHAM	NC	FINDS
27703	S130362375		GROVE PARK LAKE DREDGING	300 NICHOLS FARM DRIVE		DURHAM	NC	NPDES
27703	S130373415		GROVE PARK STREAM RESTORATION PR	NICHOLS FARM DRIVE, HOLDER ROAD, N	**	DURHAM, OAK GROVE	NC	NPDES
27703	S113492047		JOHN PARRISH SFR	232 O'KELLY CHAPEL RD		DURHAM	NC	NPDES
27703	S126204891		CANTRELL PROPERTY (AMANDA CARROL	3930 OLD CHAPEL HILL ROAD		DURHAM	NC	LUST
27703	1016670613	110009417050	US EPA FLUID MODELING FACILITY	4930 OLD PAGE RD		DURHAM	NC	FINDS
27703	1017440552		US EPA FLUID MODELING FACILITY	4930 OLD PAGE RD		DURHAM	NC	
27703	1004745531	NCD982133472	US EPA FLUID MODELING FACILITY	4930 OLD PAGE RD		DURHAM	NC	RCRA-CESQG
27703	1014901130	110043695864	6206 OLD KEMP ROAD	6206 OLD KEMP RD		DURHAM	NC	FINDS
27703	1018130914	110064786744	6212 OLD KEMP ROAD	6212 OLD KEMP RD		DURHAM	NC	FINDS
27703	S130367448		1001 OLIVE BRANCH ROAD	1001 OLIVE BRANCH RD		DURHAM	NC	NPDES
27703	S130369786		SWEETBRIER PHASE 1	1001 OLIVE BRANCH ROAD		DURHAM	NC	NPDES
27703	S130372407		SOLANA PHASE 1-4	1101 OLIVE BRANCH RD		DURHAM	NC	NPDES
27703	1007697346	110018539321	OLIVE BRANCH BAPTIST CHURCH	123 OLIVE BRANCH ROAD		DURHAM	NC	FINDS
27703	S130373881		OLIVE BRANCH RESERVE	1607 OLIVE BRANCH ROAD		DURHAM	NC	NPDES
27703	1008389178	110022568041	211 OLIVE BRANCH ROAD	211 OLIVE BRANCH RD		DURHAM	NC	FINDS
27703	S108492681		211 OLIVE BRANCH ROAD	211 OLIVE BRANCH RD		DURHAM	NC	NPDES
27703	1007713285	110018698863	MT HERMON BAPTIST CHURCH	3919 OLIVE BRANCH ROAD		DURHAM	NC	FINDS
27703	S108492537		401 OLIVE BRANCH ROAD	401 OLIVE BRANCH RD		DURHAM	NC	NPDES
27703	S130374182		OLIVE GLEN	434 OLIVE BRANCH ROAD		DURHAM	NC	NPDES
27703	S108491422		504 OLIVE BRANCH ROAD	504 OLIVE BRANCH RD		DURHAM	NC	NPDES
27703	1005539111	110009719064	HELMS, TONY - RESIDENCE	504 OLIVE BRANCH RD		DURHAM	NC	FINDS

EDR ZIP Code Scan Report

ZIP	EDR-ID	Facility ID	Name	Address	Map/Dir/Dist	City	State	Databases
27703	S108492601		512 OLIVE BRANCH ROAD	512 OLIVE BRANCH RD		DURHAM	NC	NPDES
27703	1004547620	110006672751	RAY, ELIZABETH G. - RESIDENCE	512 OLIVE BRANCH ROAD		DURHAM	NC	FINDS
27703	S108491429		532 OLIVE BRANCH ROAD	532 OLIVE BRANCH RD		DURHAM	NC	NPDES
27703	1005539002	110006712085	WOODS, LINDA KAY - RESIDENCE	532 OLIVE BRANCH ROAD		DURHAM	NC	FINDS
27703	S130368639		LOCHWOOD (OLIVE BRANCH EAST)	551 OLIVE BRANCH ROAD		DURHAM	NC	NPDES
27703	S108491466		623 OLIVE BRANCH ROAD	623 OLIVE BRANCH RD		DURHAM	NC	NPDES
27703	1005539059	110006712067	RUMPF, HELEN & JAMES - RES.	623 OLIVE BRANCH ROAD		DURHAM	NC	FINDS
27703	S130373084		OLIVE BRANCH WATERLINE EXTENSION	OLIVE BRANCH RD	**	DURHAM	NC	NPDES
27703	S130373129		OLIVE BRANCH OFFSITE ROADWAY IMP	OLIVE BRANCH RD	**	DURHAM	NC	NPDES
27703	S130373081		OLIVE BRANCH SEWER OUTFALL	OLIVE BRANCH ROAD	**	DURHAM	NC	NPDES
27703	1021850346		DACCO DETROIT DURHAM	2210 PAGE RD		DURHAM	NC	EDR Historical Auto Stations
27703	S130372720		PINEVIEW GLEN TOWNHOMES	2211 PAGE RD		DURHAM	NC	NPDES
27703	1007729016	110018859145	INTERSTATE CUSTOM CRUSHING, LLC - f	2228 PAGE RD SUITE 106		ELIZABETH CITY	NC	ICIS, FINDS
27703	1007727005	110018836483	WEST BROTHERS TRANSPORTATION ANI	2315 PAGE ROAD		DURHAM	NC	FINDS
27703	2013011816		2600 PAGE RD	2600 PAGE RD	**	Durham	NC	HMIRS
27703	2016013961		2600 PAGE RD	2600 PAGE RD	**	Durham	NC	HMIRS
27703	2017000928		2600 PAGE RD	2600 PAGE RD	**	Durham	NC	HMIRS
27703	2020005910		2600 PAGE RD	2600 PAGE RD	**	DURHAM	NC	HMIRS
27703	2009049713		2600 PAGE RD	2600 PAGE RD	**	DURHAM	NC	HMIRS
27703	S117917257		FEDEX GROUND	2600 PAGE RD	**	DURHAM	NC	NPDES
27703	2017008295		2600 PAGE RD	2600 PAGE RD	**	Durham	NC	HMIRS
27703	2016011037		2600 PAGE RD	2600 PAGE RD	**	Durham	NC	HMIRS
27703	2011000449		2600 PAGE RD	2600 PAGE RD	**	DURHAM	NC	HMIRS
27703	2013017198		2600 PAGE RD	2600 PAGE RD	**	DURHAM	NC	HMIRS
27703	2016015386		2600 PAGE RD	2600 PAGE RD	**	Durham	NC	HMIRS
27703	2013012404		2600 PAGE RD	2600 PAGE RD	**	Durham	NC	HMIRS
27703	2010106336		2600 PAGE RD	2600 PAGE RD	**	DURHAM	NC	HMIRS
27703	2011008667		2600 PAGE RD	2600 PAGE RD	**	DURHAM	NC	HMIRS
27703	2011005821		2600 PAGE RD	2600 PAGE RD	**	DURHAM	NC	HMIRS
27703	2016000664		2600 PAGE RD	2600 PAGE RD	**	Durham	NC	HMIRS
27703	2019017529		2600 PAGE RD	2600 PAGE RD	**	DURHAM	NC	HMIRS
27703	2009054400		2600 PAGE RD	2600 PAGE RD	**	DURHAM	NC	HMIRS
27703	2014005117		2600 PAGE RD	2600 PAGE RD	**	Durham	NC	HMIRS
27703	2014003975		2600 PAGE RD	2600 PAGE RD	**	Durham	NC	HMIRS
27703	2016006756		2600 PAGE RD	2600 PAGE RD	**	Durham	NC	HMIRS
27703	2014001179		2600 PAGE RD	2600 PAGE RD	**	Durham	NC	HMIRS
27703	2016012679		2600 PAGE RD	2600 PAGE RD	**	Durham	NC	HMIRS
27703	2016018127		2600 PAGE RD	2600 PAGE RD	**	Durham	NC	HMIRS
27703	2020009089		2600 PAGE RD	2600 PAGE RD	**	DURHAM	NC	HMIRS
27703	2010108935		2600 PAGE RD	2600 PAGE RD	**	DURHAM	NC	HMIRS
27703	2011004213		2600 PAGE RD	2600 PAGE RD	**	DURHAM	NC	HMIRS
27703	2017006045		2600 PAGE RD	2600 PAGE RD	**	DURHAM	NC	HMIRS
27703	2012102228		2600 PAGE RD	2600 PAGE RD	**	Durham	NC	HMIRS
27703	2016007727		2600 PAGE RD	2600 PAGE RD	**	Durham	NC	HMIRS
27703	2016010160		2600 PAGE RD	2600 PAGE RD	**	DURHAM	NC	HMIRS
27703	2017008458		2600 PAGE RD	2600 PAGE RD	**	Durham	NC	HMIRS
27703	2010111027		2600 PAGE RD	2600 PAGE RD	**	DURHAM	NC	HMIRS
27703	1011930197	110037514008	FEDEX GROUND	2600 PAGE RD	**	DURHAM	NC	FINDS
27703	2016008904		2600 PAGE RD	2600 PAGE RD	**	Durham	NC	HMIRS
27703	2016010730		2600 PAGE RD	2600 PAGE RD	**	DURHAM	NC	HMIRS
27703	2011006851		2600 PAGE RD	2600 PAGE RD	**	DURHAM	NC	HMIRS
27703	2016015319		2600 PAGE RD	2600 PAGE RD	**	DURHAM	NC	HMIRS
27703	2014007907		2600 PAGE RD.	2600 PAGE RD.	**	Durham	NC	HMIRS
27703	2014000156		2600 PAGE RD.	2600 PAGE RD.	**	DURHAM	NC	HMIRS
27703	2010108126		2600 PAGE RD.	2600 PAGE RD.	**	DURHAM	NC	HMIRS
27703	2015006541		2600 PAGE RD.	2600 PAGE RD.	**	Durham	NC	HMIRS
27703	2014011519		2600 PAGE RD.	2600 PAGE RD.	**	Durham	NC	HMIRS
27703	2010102418		2600 PAGE RD.	2600 PAGE RD.	**	DURHAM	NC	HMIRS
27703	2011007458		2600 PAGE RD.	2600 PAGE RD.	**	DURHAM	NC	HMIRS
27703	2016014047		2600 PAGE RD.	2600 PAGE RD.	**	DURHAM	NC	HMIRS
27703	2011005137		2600 PAGE RD.	2600 PAGE RD.	**	DURHAM	NC	HMIRS
27703	2013013524		2600 PAGE RD.	2600 PAGE RD.	**	Durham	NC	HMIRS
27703	2013013329		2600 PAGE RD.	2600 PAGE RD.	**	Durham	NC	HMIRS
27703	2009055371		2600 PAGE RD.	2600 PAGE RD.	**	DURHAM	NC	HMIRS
27703	2014019274		2600 PAGE RD.	2600 PAGE RD.	**	Durham	NC	HMIRS
27703	2010109182		2600 PAGE RD.	2600 PAGE RD.	**	DURHAM	NC	HMIRS
27703	2021016126		2600 PAGE ROAD	2600 PAGE ROAD	**	DURHAM	NC	HMIRS
27703	2022036149		2600 PAGE ROAD	2600 PAGE ROAD	**	DURHAM	NC	HMIRS
27703	2021010240		2600 PAGE ROAD	2600 PAGE ROAD	**	DURHAM	NC	HMIRS
27703	2022044071		2600 PAGE ROAD	2600 PAGE ROAD	**	DURHAM	NC	HMIRS

EDR ZIP Code Scan Report

ZIP	EDR-ID	Facility ID	Name	Address	Map/Dir/Dist	City	State	Databases
27703	2021007125		2600 PAGE ROAD	2600 PAGE ROAD	**	DURHAM	NC	HMIRS
27703	2022031321		2600 PAGE ROAD	2600 PAGE ROAD	**	DURHAM	NC	HMIRS
27703	2022040037		2600 PAGE ROAD	2600 PAGE ROAD	**	DURHAM	NC	HMIRS
27703	2022042939		2600 PAGE ROAD	2600 PAGE ROAD	**	DURHAM	NC	HMIRS
27703	2021019849		2600 PAGE ROAD	2600 PAGE ROAD	**	DURHAM	NC	HMIRS
27703	2022038670		2600 PAGE ROAD	2600 PAGE ROAD	**	DURHAM	NC	HMIRS
27703	2022000538		2600 PAGE ROAD	2600 PAGE ROAD	**	DURHAM	NC	HMIRS
27703	2022035515		2600 PAGE ROAD	2600 PAGE ROAD	**	DURHAM	NC	HMIRS
27703	2023001386		2600 PAGE ROAD	2600 PAGE ROAD	**	DURHAM	NC	HMIRS
27703	2021015970		2600 PAGE ROAD	2600 PAGE ROAD	**	DURHAM	NC	HMIRS
27703	U004115224	0-036943	FEDEX GROUND	2600 PAGE ROAD	**	DURHAM	NC	UST
27703	2021009824		2600 PAGE ROAD	2600 PAGE ROAD	**	DURHAM	NC	HMIRS
27703	2021010057		2600 PAGE ROAD	2600 PAGE ROAD	**	DURHAM	NC	HMIRS
27703	2023004379		2600 PAGE ROAD	2600 PAGE ROAD	**	DURHAM	NC	HMIRS
27703	2022041631		2600 PAGE ROAD	2600 PAGE ROAD	**	DURHAM	NC	HMIRS
27703	2022026236		2600 PAGE ROAD	2600 PAGE ROAD	**	DURHAM	NC	HMIRS
27703	2022022255		2600 PAGE ROAD	2600 PAGE ROAD	**	DURHAM	NC	HMIRS
27703	2021015622		2600 PAGE ROAD	2600 PAGE ROAD	**	DURHAM	NC	HMIRS
27703	2021020564		2600 PAGE ROAD	2600 PAGE ROAD	**	DURHAM	NC	HMIRS
27703	2022033500		2600 PAGE ROAD	2600 PAGE ROAD	**	DURHAM	NC	HMIRS
27703	2021020847		2600 PAGE ROAD	2600 PAGE ROAD	**	DURHAM	NC	HMIRS
27703	2022043366		2600 PAGE ROAD	2600 PAGE ROAD	**	DURHAM	NC	HMIRS
27703	2021017463		2600 PAGE ROAD	2600 PAGE ROAD	**	DURHAM	NC	HMIRS
27703	2023001022		2600 PAGE ROAD	2600 PAGE ROAD	**	DURHAM	NC	HMIRS
27703	2022026864		2600 PAGE ROAD	2600 PAGE ROAD	**	DURHAM	NC	HMIRS
27703	2021007126		2600 PAGE ROAD	2600 PAGE ROAD	**	DURHAM	NC	HMIRS
27703	U004135046		PAGE ROAD PUMP STATION	4801 PAGE ROAD	**	DURHAM	NC	LUST, UST
27703	S130364435		TOWERVIEW BUSINESS CENTER DURHAM	4804 PAGE CREEK LANE	**	CITY OF DURHAM	NC	NPDES
27703	1012105754	110038977532	FIDELITY INVESTMENTS - FIDELITY DANB	5411 PAGE ROAD	**	DURHAM	NC	FINDS
27703	S130365035		CHURCHILL COMMONS LOT 4 SITE	5421 PAGE RD	**	DURHAM	NC	NPDES
27703	1014203650		A BAILEY CLEANERS	8 PARK PLZ	**	DURHAM	NC	EDR Historical Cleaners
27703	1023391222	110067100513	ENVIROCLEAN SOLUTIONS	1000 PARLIAMENT COURT, #310	**	DURHAM	NC	FINDS
27703	S117919423		ARROW-INTECHRA, LLC	1000 PARLIAMENT CT	**	DURHAM	NC	NPDES
27703	1014783759	110043311831	ARROW-INTECHRA LLC	1000 PARLIAMENT CT, STE 350	**	DURHAM	NC	FINDS
27703	1014393926	NCR000150029	ARROW-INTECHRA LLC	1000 PARLIAMENT CT, STE 350	**	DURHAM	NC	RCRA-NonGen
27703	1010443432	110031435622	RTI INTERNATIONAL	1000 PARLIAMENT COURT, STE 100	**	DURHAM	NC	FINDS
27703	1010323442	NCR000143222	RTI INTERNATIONAL	1000 PARLIAMENT COURT, STE 100	**	DURHAM	NC	RCRA-CESQG
27703	1000989368	NCR000000372	NATIONAL TOX PROGRAM ARCHIVES	3908 PATRIOT DR	**	DURHAM	NC	RCRA-NonGen
27703	1016054913	110006829860	NATIONAL TOX PROGRAM ARCHIVES	3908 PATRIOT DR	**	DURHAM	NC	FINDS
27703	1016626880	110004023976	EXPERIMENTAL PATHOLOGY LABS	3908 PATRIOT DR	**	DURHAM	NC	FINDS
27703	1023394999	110067201281	NEXTREME THERMAL SOLUTIONS	3908 PATRIOT DR	**	DURHAM	NC	FINDS
27703	1000215357	NCD981473580	EXPERIMENTAL PATHOLOGY LABS	3908 PATRIOT DR	**	DURHAM	NC	RCRA-NonGen
27703	S130372732		WOLFSPEED 100 KV BUS TIE	4058 PATRIOT DRIVE	**	TRIANGLE	NC	NPDES
27703	1009702451	110027944937	GLENN, DARLENE	2204 PATTERSON ROAD	**	DURHAM	NC	FINDS
27703	1000989333	NCD991278524	ENVIRONMENTAL RECYCLING CO	1901 E PEABODY ST	**	DURHAM	NC	CERCLIS-NFRAP, RCRA-NonGen, SHWS
27703	1016661737	110004051739	ENVIRONMENTAL RECYCLING CO	1901 E PEABODY ST	**	DURHAM	NC	FINDS
27703	1014203690		HAYES CLEAN UP SERVICE	2005 PEABODY ST E	**	DURHAM	NC	EDR Historical Cleaners
27703	1027532595	NCR000181917	LIFESCIENCE LOGISTICS	1211 PERSON STREET	**	DURHAM	NC	RCRAInfo-LQG
27703	1027670094	110071394002	LIFESCIENCE LOGISTICS	1211 PERSON STREET	**	DURHAM	NC	FINDS
27703	1027600661		LIFESCIENCE LOGISTICS	1211 PERSON STREET	**	DURHAM	NC	FINDS
27703	S128018061		AMAZON.COM SERVICES LLC - DRT8	1275 PERSON ST	**	DURHAM	NC	NPDES
27703	1026497415	NCR000175307	AMAZON.COM SERVICES LLC - DRT8	1275 PERSON STREET REGIONAL COMM	**	DURHAM	NC	RCRAInfo-SQG
27703	1026560908	110070862041	AMAZON.COM SERVICES LLC - DRT8	1275 PERSON STREET REGIONAL COMM	**	DURHAM	NC	FINDS
27703	2012109490		1301 PERSON ST	1301 PERSON ST	**	DURHAM	NC	HMIRS
27703	1009217729	110024445448	DOE & INGALLS OF NC, LLC	1301 PERSON ST	**	DURHAM	NC	RCRA-NonGen, FINDS
27703	1016631234	110004055986	BAYER CROPSCIENCE	1307 PERSON ST	**	DURHAM	NC	FINDS
27703	1005424860		AVENTIS CROPSCIENCE	1307 PERSON ST	**	DURHAM	NC	SSTS
27703	1001124427	NCR000006197	BAYER CROPSCIENCE	1307 PERSON ST	**	DURHAM	NC	RCRA-NonGen
27703	1026365624	110061761204	UNIFIRST LOCATION 210	1409 PERSON ST	**	DURHAM	NC	FINDS
27703	1007726915	110018835563	TUSCARORA PLASTICS	1602 EAST PETTIGREW STREET	**	DURHAM	NC	FINDS
27703	1000536171	0-016926	TUSCARORA PLASTICS, INC.	1602 EAST PETTIGREW STREET	**	DURHAM	NC	IMD, LUST, UST
27703	1007716584	110018732004	TRICO ELECTRIC SUPPLY CO.	1912 EAST PETTIGREW	**	DURHAM	NC	FINDS
27703	U003136055	0-015321	TRICO ELECTRIC SUPPLY CO.	1912 EAST PETTIGREW	**	DURHAM	NC	UST
27703	S123346690		BRENNTAG SOUTHEAST INC.	2000 E PETTIGREW ST	**	DURHAM	NC	NPDES
27703	2018022680		2000 E PETTIGREW ST	2000 E PETTIGREW ST	**	DURHAM	NC	HMIRS
27703	2017001844		2000 E PETTIGREW ST	2000 E PETTIGREW ST	**	DURHAM	NC	HMIRS
27703	1005453134	27702STHCH20	BRENNTAG MID-SOUTH	2000 E PETTIGREW ST	**	DURHAM	NC	TRIS
27703	1005436993		SOUTHCHEM, INC.	2000 E PETTIGREW ST	**	DURHAM	NC	SSTS
27703	1005436994		SOUTHCHEM, INC.	2000 EAST PETTIGREW	**	DURHAM	NC	SSTS
27703	1026574905		BRENNTAG SOUTHEAST INC	2000 EAST PETTIGREW P.O. BOX 1491	**	DURHAM	NC	PRP

EDR ZIP Code Scan Report

ZIP	EDR-ID	Facility ID	Name	Address	Map/Dir/Dist	City	State	Databases
27703	1025434442		BRENNTAG MID-SOUTH INC	2000 EAST PETTIGREW ST	**	DURHAM	NC	SSTS
27703	2022342158			2000 EAST PETTIGREW ST.		DURHAM	NC	ERNS
27703	1000407238	NCD047372503	BRENNTAG MID-SOUTH	2000 EAST PETTIGREW ST.		DURHAM	NC	CERCLIS, IMD, SHWS, LUST, SSTS, RCRAInfo-LQG, UST
27703	S121514961		BRENNTAG MID-SOUTH, INC.	2000 EAST PETTIGREW STREET		DURHAM	NC	
27703	2011003121		2000 PETTIGREW RD	2000 PETTIGREW RD		DURHAM	NC	HMIRS
27703	1014206031		FLYING CIRCUS ENGLISH CARS	2308 E PETTIGREW ST		DURHAM	NC	EDR Historical Auto Stations
27703	1025802845	NCD075582197	WORTH CHEMICAL/AMORE CHEMICAL	2418 E PETTIGREW ST		DURHAM	NC	CERCLIS
27703	1017745933	110063741660	CHANDLER CONCRETE CO INC	2700 E PETTIGREW		DURHAM	NC	FINDS
27703	1000989330	NCD986193092	MERCHANT'S TIRE & AUTO #02010	317 W PETTIGREW ST		DURHAM	NC	RCRA-NonGen
27703	1016618086	110004045505	MERCHANT'S TIRE & AUTO #02010	317 W PETTIGREW ST		DURHAM	NC	FINDS
27703	1007700537	110018571268	AMERICAN BAKERIES CO.	EAST PETTIGREW STREET		DURHAM	NC	FINDS
27703	1018381679	110069421744	121 PLEASANT DRIVE	121 PLEASANT DR		DURHAM	NC	FINDS
27703	1020496470		CROWN CENTRAL PETROLEUM CORP	423 PLEASANT DR		DURHAM	NC	EDR Historical Auto Stations
27703	1014205088		STREET & WHITE AUTO SERVICE	305 PLUM ST S		DURHAM	NC	EDR Historical Auto Stations
27703	1016095361	110001500304	HOLNAM INCORPORATED	308 S. PLUM ST		DURHAM	NC	FINDS
27703	1004548547		HOLCIM (US) INC. - DURHAM TERMINAL	308 SOUTH PLUM STREET		DURHAM	NC	ICIS
27703	S121514971		HOLCIM (US) INC. - DURHAM TERMINAL	308 SOUTH PLUM STREET		DURHAM	NC	
27703	1010565299	NCR000144345	ONSITE ENVIRONMENTAL INC	311 S PLUM ST		DURHAM	NC	RCRA-NonGen
27703	1010488878	110032639544	ONSITE ENVIRONMENTAL INC	311 S PLUM ST		DURHAM	NC	FINDS
27703	1018315818		ARGOS READY MIX - PLUM ST PLANT (NC	312 PLUM STREET		DURHAM	NC	
27703	S117917842		READY MIX CONCRETE - DURHAM PLANT	312 S PLUM ST		DURHAM	NC	NPDES, IMD
27703	1016990059	110018847836	SOUTHERN EQUIPMENT CO - DURHAM C	312 S PLUM ST		DURHAM	NC	FINDS
27703	U003142661	0-001715	READY MIXED CONCRETE PLANT 14	312 SOUTH PLUM STREET		DURHAM	NC	UST
27703	1014203795		AMERICAN DRY CLEANERS INC	901 POST AVE		DURHAM	NC	EDR Historical Cleaners
27703	1007698262	110018548507	QUALITY MART #43	2007 PRESIDENTIAL DRIVE		DURHAM	NC	FINDS
27703	U003766229	0-036291	QUALITY MART 43	2007 PRESIDENTIAL DRIVE		DURHAM	NC	UST
27703	S130364620		KNIER FLEX BUILDING	2175 PRESIDENTIAL DR.		DURHAM	NC	NPDES
27703	1010323477	NCR000143461	NITRONEX CORPORATION	2305 PRESIDENTIAL DR		DURHAM	NC	RCRA-NonGen
27703	S117919205		NUVOTRONICS LLC	2305 PRESIDENTIAL DR		DURHAM	NC	
27703	1016169421	NCR000159244	NUVOTRONICS, INC.	2305 PRESIDENTIAL DR		DURHAM	NC	RCRAInfo-SQG
27703	1010451814	110031398271	NUVOTRONICS, INC.	2305 PRESIDENTIAL DRIVE		DURHAM	NC	FINDS
27703	1015745008	NCP091912057	ASTRO PAK CORP	2410 PRESIDENTIAL DR, STE 114		DURHAM	NC	RCRA-NonGen
27703	1015961153	110055080040	ASTRO PAK CORP	2410 PRESIDENTIAL DR, STE 114		DURHAM	NC	FINDS
27703	S130368451		BETHPAGE APARTMENTS	5510 PRIMARY DRIVE	**	DURHAM	NC	NPDES
27703	1014198003		Brenntag Southeast - Durham	2000 East Pettigrew Street		Durham	NC	TSCA
27703	1020146999		PLAZA AMERICAN SERVICE STATION	1131 RAYNOR ST		DURHAM	NC	EDR Historical Auto Stations
27703	1026631643		REICHOLD CHEMICAL	C/O REICHOLD,INC. 2400 ELLIS RD.	**	DURHAM	NC	PRP
27703	S130370348		THE BUILDING CENTER	2506 RIDDLE RD.		DURHAM	NC	NPDES
27703	1014204372		JACKS GARAGE	2523 RIDDLE RD		DURHAM	NC	EDR Historical Auto Stations
27703	S130363638		ALEXANDER INDUSTRIAL PARK, LOT 3	101 ROCHE DR.	**	DURHAM	NC	NPDES
27703	S130370423		101 ROCHE DRIVE PARKING LOT	101 ROCHE DRIVE	**	DURHAM	NC	NPDES
27703	S108491398		4110 ROGERS ROAD	4110 ROGERS RD		DURHAM	NC	NPDES
27703	1005539093	110006712842	DAVIS, CHRISTOPHER RESIDENCE	4110 ROGERS ROAD		DURHAM	NC	FINDS
27703	1014783625	110043248786	4120 ROGERS ROAD	4120 ROGERS RD		DURHAM	NC	FINDS
27703	S110737863		4120 ROGERS ROAD	4120 ROGERS RD		DURHAM	NC	NPDES
27703	1016689396	110043672932	4202 ROGERS ROAD	4202 ROGERS RD		DURHAM	NC	FINDS
27703	2001556347			4411 ROGERS RD.		DURHAM	NC	ERNS
27703	S113491102		ALVIS AND CAROLYN MATTHEWS SFR	4508 ROGERS RD.		DURHAM	NC	NPDES
27703	1026833244	NCS000002722	J&L TREE SERVICE	2309 ROLLING PINES AVE		DURHAM	NC	RCRA-NonGen
27703	1027061549	110071133345	J&L TREE SERVICE	2309 ROLLING PINES AVE		DURHAM	NC	FINDS
27703	S127470320		2309 ROLLING PINES - COMPLAINT	2309 ROLLING PINES AVE		DURHAM	NC	
27703	1026925821		J&L TREE SERVICE	2309 ROLLING PINES AVE		DURHAM	NC	
27703	1016613803	110004013932	STEWART PAINTING & DECORATING CO	2522 ROSS RD		DURHAM	NC	FINDS
27703	1004744397	NC0000707828	STEWART PAINTING & DECORATING CO	2522 ROSS RD		DURHAM	NC	RCRA-CESQG
27703	S129956997		ROSE PROPERTY (NONIE)	2609 ROSS ROAD		DURHAM	NC	LUST
27703	S130369528		TRAILS AT TWIN LAKES	2822 ROSS ROAD		DURHAM	NC	NPDES
27703	1000482202	NCD986188878	SUPREME FINISHING	3033 ROSS AVENUE		DURHAM	NC	CERCLIS-NFRAP
27703	93195211			ROSS RD	**	DURHAM	NC	ERNS
27703	S118755744		FIKE/QUICK LUBE	2538 SOUTH ROXBORO ROAD		DURHAM	NC	LUST
27703	S128389773		FLINTOM RESIDENCE	5717 NORTH ROXBORO ROAD		DURHAM	NC	
27703	1020324098		SMITH BROTHERS RITE QUICK	5761 ROXBORO RD		DURHAM	NC	EDR Historical Auto Stations
27703	1007705357	110018619501	HOP IN FOOD STORES	5761 ROXBORO ROAD		DURHAM	NC	FINDS
27703	1005539613	110006671379	CARY OIL COMPANY, INCORPORATED	5801 NORTH ROXBORO ROAD		DURHAM	NC	FINDS

EDR ZIP Code Scan Report

ZIP	EDR-ID	Facility ID	Name	Address	Map/Dir/Dist	City	State	Databases
27703	1008389893	110022566285	1412 RURITAN ROAD	1412 RURITAN RD		DURHAM	NC	FINDS
27703	S108491272		1412 RURITAN ROAD	1412 RURITAN RD		DURHAM	NC	NPDES
27703	2012101917		2600 Page Rd	2600 Page Rd	**	Durham	NC	HMIRS
27703	2012105885		2600 Page Rd	2600 Page Rd	**	Durham	NC	HMIRS
27703	2012111018		2600 Page Rd	2600 Page Rd	**	Durham	NC	HMIRS
27703	2012109392		2600 Page Rd.	2600 Page Rd.	**	Durham	NC	HMIRS
27703	2012107249		2600 Page Rd.	2600 Page Rd.	**	DURHAM	NC	HMIRS
27703	2012107964		2600 Page Rd.	2600 Page Rd.	**	Durham	NC	HMIRS
27703	2012107546		2600 Page Rd.	2600 Page Rd.	**	DURHAM	NC	HMIRS
27703	1014200448		Reichhold - Corporate Headquarters	2400 Ellis Road		Durham	NC	TSCA
27703	1005540268	110006670414	WILSON TRUCKING CORP-DURHAM	3215 U S HIGHWAY 70		DURHAM	NC	FINDS
27703	S117917053		WILSON TRUCKING CORP-DURHAM	3215 U S HWY 70		DURHAM	NC	NPDES
27703	1014205355		VR AUTOMOTIVE AUTO RPR	427 SALEM ST		DURHAM	NC	EDR Historical Auto Stations
27703	1016644276	110004019767	ARMAGEDDON CHEMICAL CO INC	431 SALEM ST		DURHAM	NC	FINDS
27703	1000146041	NCD062667365	ARMAGEDDON CHEMICAL CO INC	431 SALEM ST		DURHAM	NC	RCRA-NonGen
27703	S130372047		ASCEND BRIGHTLEAF APARTMENTS	2400 SANDERS AVENUE		DURHAM	NC	NPDES
27703	S108491861		508 SANDLEWOOD DRIVE	508 SANDLEWOOD DR		DURHAM	NC	NPDES
27703	1010014273	110027989327	508 SANDLEWOOD DRIVE	508 SANDLEWOOD DR		DURHAM	NC	FINDS
27703	1020717555		JONES TEXACO SERVICE STATION	2601 SATER ST		DURHAM	NC	EDR Historical Auto Stations
27703	1007714741	110018713472	SHADY GROVE FWB CHURCH	2501 SHADY GROVE ROAD		DURHAM	NC	FINDS
27703	S130374524		STELLA VIEW	1011 SHERRON RD		DURHAM	NC	NPDES
27703	S130363769		ABC STORE RAVENSTONE	115 SHERRON ROAD		DURHAM	NC	NPDES
27703	1020072097		RAVENSTONE CLEANERS	121 SHERRON RD		DURHAM	NC	EDR Historical Cleaners
27703	1011929944	110037513018	1519 SHERRON ROAD	1519 SHERRON RD		DURHAM	NC	FINDS
27703	1012104964	110039021910	1802 SHERRON ROAD	1802 SHERRON RD		DURHAM	NC	FINDS
27703	S109814216		1802 SHERRON ROAD	1802 SHERRON RD		DURHAM	NC	NPDES
27703	1023625806	110070032839	1920 SHERRON ROAD	1920 SHERRON RD		DURHAM	NC	FINDS
27703	S108492797		236 SHERRON ROAD	236 SHERRON RD		DURHAM	NC	NPDES
27703	S113491121		LONNIE AND GOLDIE GRAVES SFR	416 SHERRON RD		DURHAM	NC	NPDES
27703	S129304565		509 SHERRON ROAD	509 SHERRON ROAD		DURHAM	NC	NPDES
27703	1021915895		SHERRON ROAD STORE	SHERRON ROAD	**	DURHAM	NC	EDR Historical Auto Stations
27703	S128635601		PFIZER, INC.	1219 SHILOH GLENN DR		DURHAM	NC	NPDES
27703	1027176341	110071248131	DURHAM CLINICAL MANUFACTURING FA	1219 SHILOH GLENN DRIVE	**	DURHAM	NC	FINDS
27703	1027188942		DURHAM CLINICAL MANUFACTURING FA	1219 SHILOH GLENN DRIVE	**	DURHAM	NC	FINDS
27703	1027221318	NCR000180455	DURHAM CLINICAL MANUFACTURING FA	1219 SHILOH GLENN DRIVE	**	DURHAM	NC	RCRAInfo-SQG
27703	1017370358	110060368016	602 SHILOH DRIVE	602 SHILOH DR		DURHAM	NC	FINDS
27703	1008389126	110022566784	607 SHILOH DRIVE	607 SHILOH DR		DURHAM	NC	FINDS
27703	S108491833		607 SHILOH DRIVE	607 SHILOH DR		DURHAM	NC	NPDES
27703	S108492058		611 SHILOH DRIVE	611 SHILOH DR		DURHAM	NC	NPDES
27703	1008389142	110022566962	611 SHILOH DRIVE	611 SHILOH DR		DURHAM	NC	FINDS
27703	S108492433		615 SHILOH DRIVE	615 SHILOH DR		DURHAM	NC	NPDES
27703	1008389141	110022566944	615 SHILOH DRIVE	615 SHILOH DR		DURHAM	NC	FINDS
27703	1016604905	110055253498	616 SHILOH DRIVE	616 SHILOH DR		DURHAM	NC	FINDS
27703	S108491551		621 SHILOH DRIVE	621 SHILOH DR		DURHAM	NC	NPDES
27703	1009599824	110025202554	621 SHILOH DRIVE	621 SHILOH DR		DURHAM	NC	FINDS
27703	1009405243	110024936355	HERNANDEZ, ANDRES	621 SHILOH DRIVE		DURHAM	NC	FINDS
27703	1014203526		WHITE STAR LAUNDRY & CLEANERS INC	105 SHOP CNTR	**	DURHAM	NC	EDR Historical Cleaners
27703	1014202797		VILLAGE LAUNDROMAT	219 SHOP CNTR	**	DURHAM	NC	EDR Historical Cleaners
27703	S130368977		CREE - B10 CG EXPANSION STOCKPILE	4300 SILICON DRIVE, DURHAM, NC 27703	**	TRIANGLE	NC	NPDES
27703	1026726288	NCR000178145	CREELED, INC.	4400 SILICON DRIVE		DURHAM	NC	RCRA-NonGen
27703	1027006956	110071061730	CREELED, INC.	4400 SILICON DRIVE		DURHAM	NC	FINDS
27703	1026746261		CREELED, INC.	4400 SILICON DRIVE		DURHAM	NC	FINDS
27703	S125431979		IDEAL INDUSTRIES LIGHTING LLC	4401 SILICON DR		DURHAM	NC	NPDES
27703	1024407488	110070323190	CREE, INC.	4425 SILICON DRIVE		DURHAM	NC	FINDS
27703	2011000578		4425 SILICON DRIVE	4425 SILICON DRIVE		DURHAM	NC	HMIRS
27703	S130368978		CREE - B10 CG EXPANSION	4425 SILICON DRIVE, DURHAM, NC 27703		TRIANGLE	NC	NPDES
27703	1005453135	27703CRRSR46	WOLFSPEED INC.	4600 SILICON DR		DURHAM	NC	TRIS
27703	2020277630			4600 SILICON DR.		DURHAM	NC	ERNS
27703	2015112067			4600 SILICON DRIVE		DURHAM	NC	ERNS
27703	1000165719	110000347321	135282 - CREE INC	4600 SILICON DRIVE		DURHAM	NC	FINDS, RCRAInfo-LQG
27703	2020271570			4600 SILICON DRIVE		DURHAM	NC	ERNS
27703	1016948887		CREE, INC.	4600 SILICON DRIVE		DURHAM	NC	TSCA
27703	1011821106		CREE INC.	4600 SILICON DRIVE		DURHAM	NC	RMP
27703	2006792790			4600 SILICONE		DURHAM	NC	ERNS
27703	1007720799	110018774281	RESEARCH TRIANGLE FOUNDATION	2024 SO-HI DRIVE		DURHAM	NC	FINDS
27703	S130371297		WOODLANDS 3	2102 SO-HI DRIVE		DURHAM	NC	NPDES
27703	1007705475	110018620688	LANE RESIDENCE OLLEN	2314 SO-HI DRIVE		DURHAM	NC	FINDS
27703	1014205052		AUTO WORLD SERVICE CENTER	107 SOUTHERLAND ST		DURHAM	NC	EDR Historical Auto

EDR ZIP Code Scan Report

ZIP	EDR-ID	Facility ID	Name	Address	Map/Dir/Dist	City	State	Databases
27703	1007702802	110018593958	FELLOWSHIP CHURCH	617 SOUTHERLAND STREET		DURHAM	NC	Stations
27703	U001196309	0-016054	FELLOWSHIP CHURCH	617 SOUTHERLAND STREET		DURHAM	NC	FINDS
27703	S113492404		CRIST SFR	1701 SOUTHVIEW RD		DURHAM	NC	UST
27703	S108491644		307 SOUTHVIEW ROAD	307 SOUTHVIEW RD		DURHAM	NC	NPDES
27703	1005539084	110009847130	307 SOUTHVIEW ROAD	307 SOUTHVIEW RD		DURHAM	NC	NPDES
27703	S116046256		PHILLIP & ELAINE FLETCHER SFR	405 SOUTHVIEW RD		DURHAM	NC	FINDS
27703	S110995329		KIT LENTON SFR	2713 SPENCER ST		DURHAM	NC	NPDES
27703	1020864670		BP UNLIMITED LLC	4 SPRING GLEN CT		DURHAM	NC	UIC
								EDR Historical Auto
27703	1014901131	110043695873	1102 STALLINGS ROAD	1102 STALLINGS RD		DURHAM	NC	Stations
27703	1005676163	110006711317	1210 STALLINGS ROAD	1210 STALLINGS ROAD		DURHAM	NC	FINDS
27703	S108492624		1210 STALLINGS ROAD	1210 STALLINGS RD		DURHAM	NC	FINDS
27703	1007722168	110018788061	WILLS, RICHARD	1210 STALLINGS ROAD		DURHAM	NC	NPDES
27703	S108491651		1522 STALLINGS ROAD	1522 STALLINGS RD		DURHAM	NC	FINDS
27703	S108491900		1524 STALLINGS ROAD	1524 STALLINGS RD		DURHAM	NC	NPDES
27703	1007722147	110018787856	DONALD, MIKA	1524 STALLINGS ROAD		DURHAM	NC	NPDES
27703	1026175992		1528 STALLINGS ROAD	1528 STALLINGS RD		DURHAM	NC	FINDS
27703	1026233808	110022567104	1528 STALLINGS ROAD	1528 STALLINGS RD		DURHAM	NC	FINDS
27703	1005847253	110012167804	LITTLE LICK CREEK PUMP STATION	1814 STALLINGS ROAD		DURHAM	NC	FINDS
27703	1007717406	110018740228	SMITH AMERICAN MEXICAN RESTAUR	619 STALLINGS ROAD		DURHAM	NC	FINDS
27703	S122425006		STALLINGS ROAD RETAIL	622 STALLINGS ROAD		DURHAM	NC	FINDS
27703	1023678224	NCR000169474	DUPONT - DURHAM	4016 STIRRUP CREEK DRIVE		DURHAM	NC	NPDES
27703	1023708815	110070121528	DUPONT - DURHAM	4016 STIRRUP CREEK DRIVE		DURHAM	NC	RCRAInfo-SQG
27703	S130374903		TERGUS PHARMA	4018 STIRRUP CREEK DR		DURHAM	NC	FINDS
27703	1026785600	110070912449	TERGUS PHARMA, LLC (STIRRUP CREEK)	4018 STIRRUP CREEK DR.		DURHAM	NC	NPDES
27703	1026686485		TERGUS PHARMA, LLC (STIRRUP CREEK)	4018 STIRRUP CREEK DR.		DURHAM	NC	FINDS
27703	1026497610	NCR000177287	TERGUS PHARMA, LLC (STIRRUP CREEK)	4018 STIRRUP CREEK DR.		DURHAM	NC	RCRAInfo-SQG
27703	1004745686	NCD982168577	GENERAL ELECTRIC-IPSP	4020 STIRRUP CREEK DR		DURHAM	NC	RCRA-NonGen
27703	1016611532	110004037649	GENERAL ELECTRIC-IPSP	4020 STIRRUP CREEK DR		DURHAM	NC	FINDS
27703	1021433153		BP STUDIOS	4020 STIRRUP CREEK DR		DURHAM	NC	EDR Historical Auto
								Stations
27703	1027194275		NOVAN, INC.	4020 STIRRUP CREEK DRIVE		DURHAM	NC	
27703	1027221333	NCR000180604	NOVAN, INC.	4020 STIRRUP CREEK DRIVE		DURHAM	NC	RCRAInfo-LQG
27703	1024389220	110071248144	133586 - VINTAGE BEE, INC.	4020 STIRRUP CREEK DRIVE, SUITE 109		DURHAM	NC	FINDS
27703	1016659554	110004053862	CREE INC	4022 STIRRUP CREEK DR		DURHAM	NC	FINDS
27703	1001817828	NCR000011619	SANMINA CORP	4022 STIRRUP CREEK DR		DURHAM	NC	RCRA-NonGen
27703	1016635673	110006830297	SANMINA CORP	4022 STIRRUP CREEK DR		DURHAM	NC	FINDS
27703	1001079077	110066975009	BRIGHT VIEW TECHNOLOGIES	4022 STIRRUP CREEK DR. STE 301		DURHAM	NC	IMD, RCRA-NonGen, FINDS
27703	1018158125	NCR000166207	BRIGHT VIEW TECHNOLOGIES	4022 STIRRUP CREEK DR. STE 301		DURHAM	NC	RCRA-CESQG
27703	S129152738		BRIGHT VIEW TECHNOLOGIES	4022 STIRRUP CREEK RD		DURHAM	NC	NPDES
27703	1010441688	110031364271	CHARLES RIVER LABS PATHOLOGY ASSC	4025 STIRRUP CREEK DR STE 150		DURHAM	NC	FINDS
27703	1017466508		CHARLES RIVER LABS PATHOLOGY ASSC	4025 STIRRUP CREEK DR STE 150		DURHAM	NC	
27703	1010323500	NCR000143719	CHARLES RIVER LABS PATHOLOGY ASSC	4025 STIRRUP CREEK DR STE 150		DURHAM	NC	RCRAInfo-SQG
27703	1014783213	110043583949	BD DIAGNOSTIC SYSTEMS - WOMENS HE	4025 STIRRUP CREEK DR, STE 400		DURHAM	NC	FINDS
27703	1010786565	NC0991302857	BD DIAGNOSTIC SYSTEMS - WOMENS HE	4025 STIRRUP CREEK DR, STE 400		DURHAM	NC	RCRA-NonGen
27703	S129152763		POWERSECURE DISTRIBUTED INFRASTR	4058 STIRRUP CREEK DR		DURHAM	NC	NPDES
27703	1014956256	NCR000155481	DOE & INGALLS OF NC OPERATING LLC	4063 STIRRUP CREEK DR		DURHAM	NC	RCRAInfo-SQG
27703	1015945599	110046398723	DOE & INGALLS OF NC OPERATING LLC	4063 STIRRUP CREEK DR		DURHAM	NC	FINDS
27703	2013002492		4063 STIRRUP CREEK DRIVE	4063 STIRRUP CREEK DRIVE		DURHAM	NC	HMIRS
27703	S110493106		1215 STONE ROAD	1215 STONE RD		DURHAM	NC	NPDES
27703	1014784316	110041944466	1215 STONE ROAD	1215 STONE RD		DURHAM	NC	FINDS
27703	1024424470	110070344193	135564 - WASTE INDUSTRIES, INC.	148 STONE PARK COURT		DURHAM	NC	FINDS
27703	U003755105	0-036107	017 DURHAM	148 STONE PARK COURT		DURHAM	NC	UST
27703	2020276567			148 STONE PARK COURT		DURHAM	NC	ERNS
27703	S104740709	P0971	CNG OIL RELEASE GFL ENVIRONMENTAL	148 STONE PARK COURT		DURHAM	NC	HIST LF
27703	S117917286		WASTE INDUSTRIES, LLC-DURHAM	148 STONE PARK CT		DURHAM	NC	NPDES
27703	S104155970	P0916	WASTE INDUSTRIES, LLC	148 STONE PARK CT.		DURHAM	NC	HIST LF, SWF/LF
27703	1016877776	110059806633	4014 SUITT ROAD	4014 SUITE RD		DURHAM	NC	FINDS
27703	S108491396		4101 SUITT STREET	4101 SUITT ST		DURHAM	NC	NPDES
27703	1010344759	110030766115	4101 SUITT STREET	4101 SUITT ST		DURHAM	NC	FINDS
27703	S114020670		ROCKIN ROOSTER HOLDINGS LLC	4105 SUITT ROAD		DURHAM	NC	LUST TRUST, LUST
27703	S129152748		CARDINAL HEALTH AT HOME	4234 SURLES CT		DURHAM	NC	NPDES
27703	1027187064		CARDINAL HEALTH AT HOME	4234 SURLES CT		DURHAM	NC	
27703	1027221316	NCR000180430	CARDINAL HEALTH AT HOME	4234 SURLES CT		DURHAM	NC	RCRA-CESQG
27703	1027176340	110071248129	CARDINAL HEALTH AT HOME	4234 SURLES CT		DURHAM	NC	FINDS
27703	1016666197	110004061318	EMBREX INC	1035 SWABIA CT		DURHAM	NC	FINDS
27703	1004747108	NCR000135871	EMBREX INC	1035 SWABIA CT		DURHAM	NC	RCRA-CESQG
27703	1016449502	110056378307	REICHHOLD LLC 2	1035 SWABIA CT		DURHAM	NC	RCRA-NonGen, FINDS,
								TSCA
27703	S130374899		ZOETIS 1040 SWABIA	1040 SWABIA CT		DURHAM	NC	NPDES

EDR ZIP Code Scan Report

ZIP	EDR-ID	Facility ID	Name	Address	Map/Dir/Dist	City	State	Databases
27703	1025899598		129921 - ZOETIS GLOBAL, INC.	1040 SWABIA CT.		DURHAM	NC	
27703	1024417299	110070335114	129921 - ZOETIS GLOBAL, INC.	1040 SWABIA CT.		DURHAM	NC	FINDS
27703	1014202962		TRIANGLE LAUNDROMAT & CLEANERS	1309 THEODORE LN		DURHAM	NC	EDR Historical Cleaners
27703	1016655042	110004029836	L W MATTHEWS BODY SHOP	826 E TRINITY AVE		DURHAM	NC	FINDS
27703	1000296671	NCD982082703	L W MATTHEWS BODY SHOP	826 E TRINITY AVE		DURHAM	NC	RCRA-NonGen
27703	1026455011	110070814760	CARYN MCDANIEL AND PETER MILLAR	1002 TWIN CREEKS COURT		DURHAM	NC	FINDS
27703	S119104675		TWIN CREEKS COURT SPILL	TWIN CREEKS COURT		DURHAM	NC	
27703	1014203409		REGIONAL CARPET CLEANERS	4006 TYNE DR		DURHAM	NC	EDR Historical Cleaners
27703	1016611565	110007657277	VARIETY PICKUP	UNIVERSITY DR		DURHAM	NC	FINDS
27703	1004744546	NCD000835843	VARIETY PICKUP	UNIVERSITY DR	**	DURHAM	NC	RCRA-NonGen
27703	2018007472		UNKNOWN	UNKNOWN	**	DURHAM	NC	HMIRS
27703	1012105460	110038977523	MCCARTHY IMPROVEMENT COMPANY IN	110 SOUTH US HIGHWAY 15-501 (I	**	DURHAM	NC	FINDS
27703	1005539140	110006672877	WARD TRUCKING	1810 E US 70 HWY		DURHAM	NC	FINDS, LUST
27703	1018350903	110055253489	2913 U.S. HWY 70 E	2913 E US 70 HWY		DURHAM	NC	FINDS
27703	1007722149	110018787874	BLEAU, NORBERT G	3801 VALLEYDALE DRIVE		DURHAM	NC	FINDS
27703	1018130900	110064786600	811 VALMET DRIVE	811 VALMET DR		DURHAM	NC	FINDS
27703	S108491511		908 VALMET DRIVE	908 VALMET DR		DURHAM	NC	NPDES
27703	1008389090	110022566935	908 VALMET DRIVE	908 VALMET DR		DURHAM	NC	FINDS
27703	S113491370		CALVIN AND SHELLEY MITCHINER SFR	1016 VIRGIL RD		DURHAM	NC	NPDES
27703	S108492086		1608 VIRGIL ROAD	1608 VIRGIL RD		DURHAM	NC	NPDES
27703	1005649594	110006711629	GUTIERREZ, FRANCIS & LINDA-RES	1608 VIRGIL ROAD		DURHAM	NC	FINDS
27703	S113491257		KENNETH AND TONYA PAGE SFR	601 VIRGIL RD		DURHAM	NC	NPDES
27703	S113491295		WILLIE BETHUNE SFR	618 VIRGIL RD		DURHAM	NC	NPDES
27703	S127489747		QUALITY ELECTRIC COMPANY, INC	3033 WAKE FOREST HWY.		DURHAM	NC	IMD
27703	1014203112		RAINBOW CARPET DYING & CLEANING	3103 WAKE FOREST HWY		DURHAM	NC	EDR Historical Cleaners
27703	1020408328		SIDS 66 SERVICE	3114 WAKE FOREST HWY		DURHAM	NC	EDR Historical Auto Stations
27703	S110728903		GANYARD FARM RESIDENCE	3224 WAKE FOREST HIGHWAY		DURHAM	NC	LUST TRUST, LUST
27703	1014205726		FINCH CROWN STATION GAS STA	3327 WAKE ST	**	DURHAM COUNTY	NC	EDR Historical Auto Stations
27703	1020966778		THRIFTY FOOD MART OF DURHAM	3626 WAKE FOREST HWY		DURHAM	NC	EDR Historical Auto Stations
27703	1014204407		WALKERS GARAGE	3635 WAKE ST	**	DURHAM COUNTY	NC	EDR Historical Auto Stations
27703	1014206081		WALKERS GARAGE	3702 WAKE FOREST RD		DURHAM COUNTY	NC	EDR Historical Auto Stations
27703	1014203235		CLEANERS	3703 WAKE FOREST HWY		DURHAM	NC	EDR Historical Cleaners
27703	1015745322	NCR000157651	DBA RITE AID #11402	3725 WAKE FOREST HWY		DURHAM	NC	RCRA-NonGen
27703	1015953388	110054848812	DBA RITE AID #11402	3725 WAKE FOREST HWY		DURHAM	NC	FINDS
27703	1014203647		AARONS CLASSIC CLEANERS	3801 WAKE FOREST RD		DURHAM COUNTY	NC	EDR Historical Cleaners
27703	1007708542	110018651378	CIRCUS FOOD STORE	3801 WAKE FOREST HIGHWAY		DURHAM	NC	FINDS
27703	1009396016	NCN000409879	OAK GROVE ELEMENTARY MERCURY SP	3801 WAKE FOREST HWY		DURHAM	NC	CERCLIS
27703	U001205217	0-030282	CIRCUS FOOD STORE	3801 WAKE FOREST HWY		DURHAM	NC	LUST TRUST, IMD, UST
27703	1010012154	110024868712	OAK GROVE ELEMENTARY MERCURY SP	3801 WAKE FOREST HWY		DURHAM	NC	FINDS
27703	1021402566		CIRCUS FOOD STORES INC	3801 WAKE FOREST RD		DURHAM	NC	EDR Historical Auto Stations
27703	1014205688		LITTLE REB SERV STA	3805 WAKE ST	**	DURHAM COUNTY	NC	EDR Historical Auto Stations
27703	1020553010		LITL REBEL GROCERY & SV STN	3805-3807 WAKE FOREST RD		DURHAM	NC	EDR Historical Auto Stations
27703	1020549590		LITL REBEL GROCERY & SV STN	3805-3807 WAKE FRST		DURHAM	NC	EDR Historical Auto Stations
27703	S126249245		ALLEN HANSEN PROPERTY	5002 WAKE FOREST HWY		DURHAM	NC	UIC
27703	1014204649		PARHAMS AUTO SERVICE CENTER AUTO	5015 WAKE FOREST RD		DURHAM	NC	EDR Historical Auto Stations
27703	1007717875	110018744938	WILSON PROPERTIES	5015 WAKE FOREST HIGHWAY		DURHAM	NC	FINDS
27703	1007726322	110018829623	QUICK MART (FRM KELLYS QUICK	5021 WAKE FOREST HIGHWAY		DURHAM	NC	FINDS
27703	1007702291	110018588820	98 SPORT S MART	5108 WAKE FOREST HIGHWAY		DURHAM	NC	FINDS
27703	U003160572	0-035401	A&R GROCERY	5108 WAKE FOREST HWY		DURHAM	NC	UST
27703	1014956057	110045982601	CVS PHARMACY #1395	5111 WAKE FOREST RD		DURHAM	NC	RCRA-CESQG, FINDS
27703	S130362494		DOGWOOD POINTE PH 1- LOTS (1-77)	5220 WAKE FOREST HIGHWAY		DURHAM	NC	NPDES
27703	S130370503		TRIPLE CROWN	5438 WAKE FOREST HWY		DURHAM	NC	NPDES
27703	S113491620		MERRICK AND PEGGY CLEMENTS - SFR	5903 WAKE FOREST HWY		DURHAM	NC	NPDES
27703	S113491686		RICHARD L. ROSE, JR. AND AMELIA ROSE	6023 WAKE FOREST HWY		DURHAM	NC	NPDES
27703	S113492046		MICHAEL & KELLY TENOEVER SFR	6225 WAKE FOREST HWY		DURHAM	NC	NPDES
27703	1011930154	110037513740	7919 WAKE FOREST HWY	7919 WAKE FOREST HWY		DURHAM	NC	FINDS
27703	S109504351		7919 WAKE FOREST HWY	7919 WAKE FOREST HWY		DURHAM	NC	NPDES
27703	S113491347		PHILLIP AND JEANNE MARTIN SFR	8109 WAKE FOREST HWY		DURHAM	NC	NPDES
27703	1014204071		SMITH RADIATOR SERVICE AUTO RPR	4916 WALLACE SMITH DR		DURHAM	NC	EDR Historical Auto Stations
27703	1007726258	110018828982	BUY QUICK DBA/DAIRY FARM 1	944 WASHINGTON STREET		DURHAM	NC	FINDS

EDR ZIP Code Scan Report

ZIP	EDR-ID	Facility ID	Name	Address	Map/Dir/Dist	City	State	Databases
27703	U001196344	0-016096	BUY QUICK DBA/DAIRY FARM 1	944 WASHINGTON STREET		DURHAM	NC	UST
27703	S130369352		MARKETPLACE AT ELLIS CROSSING	2050 WATCHORN STREET	**	DURHAM	NC	NPDES
27703	S108492196		120 WAYWARD DRIVE	120 WAYWARD DR		DURHAM	NC	NPDES
27703	1008389132	110022567532	120 WAYWARD DRIVE	120 WAYWARD DR		DURHAM	NC	FINDS
27703	1020001249		HAPPY CLEANERS	3504 WEATHERBY DR		DURHAM	NC	EDR Historical Cleaners
27703	1024410095	110070326254	CREE, INC.	2702 WECK DRIVE		DURHAM	NC	FINDS
27703	1026426125	110070756062	AUROBINDO PHARM USA, INC	2929 WECK DR		DURHAM	NC	FINDS
27703	1015735080	NCD001493931	AUROBINDO PHARM USA, INC	2929 WECK DR		DURHAM	NC	CERCLIS-NFRAP, RCRAInfo-LQG
27703	S108492825		1905 WENTZ DRIVE	1905 WENTZ DR		DURHAM	NC	NPDES
27703	S130367007		WINDY HILL ROAD AND WATER EXTENSIC	WINDY HILL RD	**	DURHAM	NC	NPDES
27703	S129092868		BRYANT PROPERTY (BEVERLY)	2000 WOODVIEW DRIVE		DURHAM	NC	LUST
27703	1014205059		GLENN GARAGE AUTO REPRS	1202 WRENN RD		DURHAM	NC	EDR Historical Auto Stations
27703	1027061573	110071133370	JOSEA'S SALVAGE YARD	1220 WRENN RD		DURHAM	NC	FINDS
27703	1026833274	NCS000002755	JOSEA'S SALVAGE YARD	1220 WRENN RD		DURHAM	NC	RCRA-NonGen
27703	1026925833		JOSEA'S SALVAGE YARD	1220 WRENN RD		DURHAM	NC	FINDS
27703	S130373095		SHEETZ DURHAM ELLIS	1014 YUNUS ROAD	**	DURHAM	NC	NPDES
27703	1027705552	NCR000182576	SHEETZ #776	1014 YUNUS ROAD	**	DURHAM	NC	RCRA-CESQG
27703	1027731039		SHEETZ #776	1014 YUNUS ROAD	**	DURHAM	NC	FINDS
27703	S130371097		MARKETPLACE AT ELLIS CROSSING - LO	1015 YUNUS ROAD, DURHAM, NC	**	DURHAM	NC	NPDES
27703	1027640250		PUBLIX SUPER MARKET #1817	1065 YUNUS RD	**	DURHAM	NC	FINDS
27703	1027705532	NCR000182378	PUBLIX SUPER MARKET #1817	1065 YUNUS RD	**	DURHAM	NC	RCRA-CESQG
27704	1007701878	110018584726	DURHAM CO SCHOOL		**	DURHAM	NC	FINDS
27704	1009653238	110027387655	GLEN SCHOOL RD BAPTIST CHURCH		**	DURHAM	NC	FINDS
27704	1008022242	110027413074	CEDAR TERRACE APARTMENTS		**	CHAPEL HILL	NC	FINDS
27704	1022868148		CENTRAL QUARRY SHOP		**		NC	FINDS
27704	1007701880	110018584753	DURHAM CO SCHOOL		**	DURHAM	NC	FINDS
27704	1008017692	110027395511	SHAW HILLS S/D		**	DURHAM	NC	FINDS
27704	1009655270	110027402246	NEW CALVARY CHURCH		**	DURHAM	NC	FINDS
27704	1008017702	110027405877	WILLOW HILLS S/D		**	DURHAM	NC	FINDS
27704	2000545437				**	DURHAM	NC	ERNS
27704	1007705193	110018617870	DURHAM RESIDENCE Q.C		**	DURHAM	NC	FINDS
27704	1021994697		CRABTREE QUICK STOP		**	DURHAM	NC	EDR Historical Auto Stations
27704	1008017711	110027404146	CARDENS CREEK S/D		**	DURHAM	NC	FINDS
27704	1009653877	110027391980	DOT-OXFORD MAINTENANCE YARD		**	OXFORD	NC	FINDS
27704	1008017877	110027396903	CEDAR VILLAGE II		**	CHAPEL HILL	NC	FINDS
27704	1008017699	110027390874	FOX RUN S/D		**	DURHAM	NC	FINDS
27704	1008021865	110027397494	BRENTWOOD S/D		**	DURHAM	NC	FINDS
27704	1008017263	110027394308	HEARTWOOD S/D		**	CHAPEL HILL	NC	FINDS
27704	1008017723	110027409356	LAKE RIDGE PARK		**	DURHAM	NC	FINDS
27704	1008021869	110027405902	MASONWOODS S/D		**	DURHAM	NC	FINDS
27704	1008021878	110027392284	TRAPPER S CREEK S/D		**	DURHAM	NC	FINDS
27704	U001438344	0-023115	HILLSBORO	SR #1129		HILLSBORO	NC	UST
27704	U001196318	0-016065	WHITLEY'S FINA	I-85 & CLUB BLVD		DURHAM	NC	UST
27704	1007724782	110018814238	WHITLEY S FINA	I-85 & CLUB BOULEVARD	**	DURHAM	NC	FINDS
27704	1020927350		WHITLEYS FINA SERVICE STATION	I-85 & E CLUB BLVD	**	DURHAM	NC	EDR Historical Auto Stations
27704	1007726329	110018829703	FORM PHILLIPS 66 CO #024083	I-85 & GLEN SCHOOL	**	DURHAM	NC	FINDS
27704	1024889255	NCR000172247	NCDOT DURHAM COUNTY BRIDGE NO. 15	35.972557, -78.870421	**	DURHAM	NC	RCRA-NonGen
27704	1024703496	110070491893	NCDOT DURHAM COUNTY BRIDGE NO. 15	35.972557, -78.870421	**	DURHAM	NC	FINDS
27704	S130366584		SR 1375 LAKE WHEELER RD 8-INCH NATL	SR 1375/ LAKE WHEELER RD	**	FUQUAY-VARINA	NC	NPDES
27704	2021318717			HWY 147 NORTH	**	DURHAM	NC	ERNS
27704	1024036070	110070208283	NC DOT DIVISION 5 BR 14 &15	NC 147 WB/EB OVER CSX	**	DURHAM	NC	FINDS
27704	1024090516	NCP010918152	NC DOT DIVISION 5 BR 14 &15	NC 147 WB/EB OVER CSX	**	DURHAM	NC	RCRA-NonGen
27704	U001201584	0-024105	SILK HOPE	SR 2352	**	SILK HOPE	NC	UST
27704	1027171299	110071241782	N. DUKE STREET APARTMENTS	2702, 2712, 2717 N. DUKE STREET AND 18	**	DURHAM	NC	US BROWNFIELDS, FINDS
27704	1000461592	NCD986177384	COMMERCIAL REFINISHERS	RT 5 BOX 487	**	DURHAM	NC	RCRA-NonGen
27704	1016670569	110006070553	COMMERCIAL REFINISHERS	RT 5 BOX 487	**	DURHAM	NC	FINDS
27704	1000239258	NCD981759889	DURHAM CO SCHOOLS	RT 5 BOX 58 HAMLIN RD	**	DURHAM	NC	RCRA-NonGen
27704	1016607257	110006070125	REDWOOD BODY SHOP	RT 5 BOX 684	**	DURHAM	NC	FINDS
27704	1004745598	NCD982151789	REDWOOD BODY SHOP	RT 5 BOX 684	**	DURHAM	NC	RCRA-CESQG
27704	U003144789	0-015911	GREEN GARBAGE SERVICE	ROUTE 5, BOX 221-B REDWOOD ROAD	**	DURHAM	NC	UST
27704	1007725376	110018820169	GREEN GARBAGE SERVICE	ROUTE 5, BOX 221-B REDWOOD ROAD	**	DURHAM	NC	FINDS
27704	U003134235	0-003931	DURHAM CO. SCHOOL	ROUTE 5, BOX 58-A / HAMLIN ROAD	**	DURHAM	NC	UST
27704	1007695471	110018520518	DURHAM CO. SCHOOL	ROUTE 5, BOX 58-A / HAMLIN ROAD	**	DURHAM	NC	FINDS
27704	1007717683	110018742994	CATSBURG COUNTRY STORE	RT 5, BOX 1 OLD OXFORD HIGHWAY	**	DURHAM	NC	FINDS
27704	U003135385	0-012947	CATSBURG COUNTRY STORE	RT 5, BOX 1 OLD OXFORD HWY	**	DURHAM	NC	UST
27704	U003136053	0-015304	DAVID H. LADD TRUCKING INC.	RT 6 BOX 33-B	**	DURHAM	NC	UST
27704	1007696226	110018528119	DAVID H. LADD TRUCKING INCORPORATE	RT 6 BOX 33-B	**	DURHAM	NC	FINDS
27704	1000276548	NCD982098402	HARLAN LAWS CORP	US 70 AT NC 98 INTERCHANGE	**	DURHAM	NC	RCRA-NonGen

EDR ZIP Code Scan Report

ZIP	EDR-ID	Facility ID	Name	Address	Map/Dir/Dist	City	State	Databases
27704	1016672808	110006069770	HARLAN LAWS CORP	US 70 AT NC 98 INTERCHANGE	**	DURHAM	NC	FINDS
27704	1022102560		JOHNSONS 66	<	**	DURHAM	NC	EDR Historical Auto Stations
27704	1021961838		JOHNSONS 66	<	**	DURHAM	NC	EDR Historical Auto Stations
27704	1012104963	110039021901	4211 ABERDEEN DRIVE	4211 ABERDEEN DR		DURHAM	NC	FINDS
27704	S109814215		4211 ABERDEEN DRIVE	4211 ABERDEEN DR		DURHAM	NC	NPDES
27704	S108492946		4302 ABERDEEN DRIVE	4302 ABERDEEN DR		DURHAM	NC	NPDES
27704	1008390060	110022567774	4302 ABERDEEN DRIVE	4302 ABERDEEN DR		DURHAM	NC	FINDS
27704	S121974223		PAUN PROPERTY (CHRISTIAN)	ACON		DURHAM	NC	INST CONTROL, LUST
27704	S112061271		CARLTON, DARYL PROPERTY	2005 AIKEN AVENUE		DURHAM	NC	LUST TRUST, LUST
27704	1016664004	110002099096	ORGANON TEKNIKA	100 AKZO AVENUE		DURHAM	NC	FINDS
27704	U000322462	0-016175	INTERSTATE B P	I-85 AND EAST CLUB BOULEVARD		DURHAM	NC	UST
27704	1007702798	110018593912	INTERSTATE B P	I-85 AND EAST CLUB BOULEVARD	**	DURHAM	NC	FINDS
27704	1007725259	110018818993	M AND M MINI MART	228 ANGIER AVENUE		DURHAM	NC	FINDS
27704	1007718800	110018754230	ANGIER AVENUE CENTRAL OFFICE	2923 ANGIER AVENUE		DURHAM	NC	FINDS
27704	U001196613	0-016480	ANGIER AVE. CENTRAL OFFICE	2923 ANGIER AVENUE		DURHAM	NC	UST
27704	1007719484	110018761115	CORNER QUICK MART	2929 ANGIER AVENUE		DURHAM	NC	FINDS
27704	U001196311	0-016056	CORNER QUICK MART	2929 ANGIER AVENUE		DURHAM	NC	LUST TRUST, IMD, LUST, UST
27704	S120840095		JUANITA ALLISON HEIRS	120 ARGONNE DRIVE		DURHAM	NC	LUST
27704	S130372900		ARLENE POINTE	ARLENE STREET AND ALLGOOD STREET	**	DURHAM	NC	NPDES
27704	S113491621		JESSE W. MARTIN SFR	1100 ARVIN RD		DURHAM	NC	NPDES
27704	1016622409	110055254978	901 ARVIN ROAD	901 ARVIN RD		DURHAM	NC	FINDS
27704	S116491526		BRENDA MARTIN PROPERTY	2712 ASHLEY STREET		DURHAM	NC	LUST TRUST, LUST
27704	S113491115		KENNETH MOORE AND WILLIAM BLAKE S	702 AVALON RD		DURHAM	NC	NPDES
27704	1004745231	NCD981924376	GENERAL TELEPHONE OF THE SOUTH	1230 AVONDALE DR		DURHAM	NC	RCRA-NonGen
27704	1016648622	110004028908	GENERAL TELEPHONE OF THE SOUTH	1230 AVONDALE DR		DURHAM	NC	FINDS
27704	1014202952		LAUNDRY BASKET CN OPRTD INDRS CLN	2000 AVONDALE DR		DURHAM	NC	EDR Historical Cleaners
27704	1014204313		PENSKE AUTO CENTERS AUTO RPR	2000 AVONDALE DR		DURHAM	NC	EDR Historical Auto Stations
27704	U001196475	0-016276	KMART 4237	2000 AVONDALE DRIVE		DURHAM	NC	LUST, UST
27704	1016604959	110004044258	K MART #4237	2000 AVONDALE RD		DURHAM	NC	FINDS
27704	1004746026	NCD986189413	K MART #4237	2000 AVONDALE RD		DURHAM	NC	RCRA-NonGen
27704	S125088482		BRUCES CLEANERS	2204 AVONDALE DR		DURHAM	NC	DRYCLEANERS
27704	1014204692		HERBERT CAR REPAIR ENGINE REPR	2206 AVONDALE DR		DURHAM	NC	EDR Historical Auto Stations
27704	1016650788	110004045747	DURHAM CITY SCHOOLS	808 BACON ST		DURHAM	NC	FINDS
27704	1000881898	NCD986194504	DURHAM CITY SCHOOLS	808 BACON ST		DURHAM	NC	RCRA-NonGen
27704	S111826229		LARS JARKKO & JENNIFER LOHMANN SFI	2501 BANNER ST		DURHAM	NC	UIC
27704	S113491187		1516 BAPTIST RD. SFR	1516 BAPTIST RD		DURHAM	NC	NPDES
27704	1007713618	110018702180	NEAL JR HIGH SCHOOL	201 BAPTIST ROAD		DURHAM	NC	FINDS
27704	S130374387		FALLS VILLAGE AMENITY CENTER	739 BAPTIST ROAD		DURHAM	NC	NPDES
27704	1014206307		BOBBYS WRECKER SERVICE AUTO SVCS	2720 BECK RD		DURHAM	NC	EDR Historical Auto Stations
27704	U001202523	0-025687	BRAGTOWN ELEM.	320 BELVIN AVE.		DURHAM	NC	LUST, UST
27704	1007705747	110018623417	BRAGTOWN ELEM.	320 BELVIN AVENUE		DURHAM	NC	FINDS
27704	S108492550		1221 BEN BOW DRIVE	1221 BEN BOW DR		DURHAM	NC	NPDES
27704	1009459282	110024815333	1221 BEN BOW DRIVE	1221 BEN BOW DR		DURHAM	NC	FINDS
27704	1011922815	110037426960	DUHS CLINICAL LABORATORY	4425 BEN FRANKLIN BLVD.		DURHAM	NC	FINDS
27704	1008195323	NCR000136531	DUHS CLINICAL LABORATORY	4425 BEN FRANKLIN BLVD.		DURHAM	NC	RCRA-NonGen
27704	S130365156		MAGNOLIA CREEK PHASE 3 LOTS 182 AN	BENT WILLOW DRIVE	**	DURHAM	NC	NPDES
27704	S130364611		MAGNOLIA CREEK SUBDIVISION PHASE 3	BENT WILLOW DRIVE	**	DURHAM	NC	NPDES
27704	S112061272		OTTERBOURG, ROBERT PROPERTY	68 BEVERLY DRIVE		DURHAM	NC	LUST TRUST, LUST
27704	S127734043		VARGAS RESIDENCE, JUAN	1910 BIRMINGHAM AVE		DURHAM	NC	
27704	S125454139		LANGLEY PROPERTY (MITCHELL)	403 BON AIR AVENUE		DURHAM	NC	
27704	S108664902	33265	HARRIS PROPERTY (FANNY)	4016 BOOKER AVENUE		DURHAM	NC	LUST TRUST, LUST
27704	S118362080		LITTLE MAN REPAIRS, LLC	P.O. BOX 15024		DURHAM	NC	LUST
27704	1001207193		CRAIN AND DENBO, INC.	P.O. BOX 15100	**	DURHAM	NC	MLTS
27704	U003144779	0-015878	N.C. DEPT. OF TRANSPORTATION	P.O. BOX 15580		DURHAM	NC	UST
27704	S117919155		NC NAT GD- DURHAM	PO BOX 15280 STADIUM DRIV		DURHAM	NC	NPDES
27704	1018133451	110064877058	4623 BRAGG ROAD	4623 BRAGG RD		DURHAM	NC	FINDS
27704	S108491662		4703 BRAGG ROAD	4703 BRAGG RD		DURHAM	NC	NPDES
27704	1005539146	110006712815	BROUILLETTE, NEIL - RESIDENCE	4703 BRAGG ROAD		DURHAM	NC	FINDS
27704	1007721183	110018778161	MIDGETTE, TIMOTHY	1011 BRD STREET		DURHAM	NC	FINDS
27704	S130361673		MAGNOLIA CREEK LOTS 62-67 AND LOTS	0 BRIAR ROSE LANE	**	DURHAM	NC	NPDES
27704	1014393812	NCP092810153	NC DOT	BRIDGE 3160 BLACKWELL ST	**	DURHAM	NC	RCRA-NonGen
27704	1014783061	110043232025	NC DOT	BRIDGE 3160 BLACKWELL ST	**	DURHAM	NC	FINDS
27704	S130364783		MAGNOLIA CREEK PHASE 3	BRIDGEWATER DRIVE	**	DURHAM	NC	NPDES
27704	S130364923		MAGNOLIA CREEK PHASE 3 LOTS 191-19	BRIDGEWATER DRIVE	**	DURHAM	NC	NPDES
27704	S130364707		MAGNOLIA CREEK PHASE 3	BRIDGEWATER DRIVE	**	DURHAM	NC	NPDES

EDR ZIP Code Scan Report

ZIP	EDR-ID	Facility ID	Name	Address	Map/Dir/Dist	City	State	Databases
27704	S130365308		MAGNOLIA CREEK PHASE 3 LOT 181	BRIDGEWATER DRIVE	**	DURHAM	NC	NPDES
27704	S130365390		MAGNOLIA CREEK PHASE 3 LOTS 180 AN	BRIDGEWATER DRIVE	**	DURHAM	NC	NPDES
27704	1007709145	110018657407	TROUT AND RIGGS CONST. CO., INCORP	108 BRITANIA AVENUE		DURHAM	NC	FINDS
27704	U001187089	0-001634	TROUT & RIGGS CONST. CO., INC.	108 BRITANIA AVENUE		DURHAM	NC	UST
27704	1014204405		JACOBS TRANSMISSION SERVICE	114 BRITANIA AVE		BRAGTOWN	NC	EDR Historical Auto Stations
27704	1014204760		JACOBS TRANSMISSION SERVICE	114 E BRITANIA AVE		DURHAM	NC	EDR Historical Auto Stations
27704	1016624704	110007664848	NCNG - OMS #12	BRITANIA AVE		DURHAM	NC	FINDS
27704	1000231444	NCD982105827	NCNG - OMS #12	BRITANIA AVE		DURHAM	NC	RCRA-NonGen
27704	S130369551		DURHAM COUNTY YOUTH HOME	2432 BROAD STREET		DURHAM	NC	NPDES
27704	1017379569	110062633431	3315 BROUGHTON DRIVE	3315 BROUGHTON DR		DURHAM	NC	FINDS
27704	1014901330	110043968739	3441 BROUGHTON DRIVE	3441 BROUGHTON DR		DURHAM	NC	FINDS
27704	S113492074		ROBLEY AND MONICA WILLIAMS SFR	2427 BULLOCK DR		DURHAM	NC	NPDES
27704	1007722131	110018787696	WRITZ, GEORGE D	2020 BUNDY AVENUE		DURHAM	NC	FINDS
27704	S111826226		BRYAN STYPMANN SFR	2579 BURTON RD		DURHAM	NC	UIC
27704	1001232828	NCR000010231	JOHN'S INC	1320 CAMDEN AVE		DURHAM	NC	RCRAInfo-SQG
27704	1016646487	110004058563	JOHN'S INC	1320 CAMDEN AVE		DURHAM	NC	FINDS
27704	1007720697	110018773264	WM OF RALEIGH DURHAM	1433 CAMDEN AVENUE		DURHAM	NC	FINDS
27704	1006325009	110012656330	E. V. WILLIAMS INCORPORATED	1502 CAMDEN AVENUE		DURHAM	NC	FINDS
27704	S120917737		MUIRHEAD DISTRIBUTION CENTER (MDC	1503 CAMDEN AVE		DURHAM	NC	NPDES
27704	1008389549	110022550620	MUIRHEAD DISTRIBUTION CENTER (MDC	1503 CAMDEN AVE		DURHAM	NC	FINDS
27704	1016613731	110001497425	CAROLINA SUNROCK LLC - MDC	1503 CAMDEN AVENUE		DURHAM	NC	FINDS, TRIS
27704	S121514982		CAROLINA SUNROCK LLC - MUIRHEAD DI	1503 CAMDEN AVENUE		DURHAM	NC	
27704	1004548333		CAROLINA SUNROCK LLC - MUIRHEAD DI	1503 CAMDEN AVENUE		DURHAM	NC	ICIS
27704	U001202357	0-025448	CANTEEN CORP.	1716 CAMDEN AVE		DURHAM	NC	LUST TRUST, IMD, LUST, UST
27704	1007712810	110018694108	CLASSIC FOOD SERVICES	1716 CAMDEN AVENUE		DURHAM	NC	FINDS
27704	1000415614	NCD982173593	CUSTOM MOLDERS INC	1731 CAMDEN AVE		DURHAM	NC	IMD, RCRA-NonGen
27704	1016661735	110001500536	CUSTOM MOLDERS	1731 CAMDEN AVE		DURHAM	NC	FINDS
27704	U003142415	0-000096	CUSTOM MOLDERS INC	1731 CAMDEN AVENUE		DURHAM	NC	LUST, UST
27704	S117917235		CITY OF DURHAM-DEPARTMENT OF SOLI	1833 CAMDEN AVE		DURHAM	NC	NPDES
27704	1009459280	110024815299	CITY OF DURHAM-DEPARTMENT OF SOLI	1833 CAMDEN AVE		DURHAM	NC	FINDS
27704	S128167692		DURHAM, CITY OF	1833 CAMDEN AVENUE		DURHAM	NC	SWF/LF
27704	1004746005	NCD986188688	CITY OF DURHAM FLEET MAINT	1900 CAMDEN AVE		DURHAM	NC	RCRA-CESQG
27704	S117917233		FLEET MAINTENANCE	1900 CAMDEN AVE		DURHAM	NC	NPDES
27704	1007694671	110018512518	FLEET MAINTENANCE DEPARTMENT	1900 CAMDEN AVENUE		DURHAM	NC	FINDS
27704	U003144783	0-015888	FLEET MAINTENANCE DEPARTMENT	1900 CAMDEN AVENUE		DURHAM	NC	LUST, UST
27704	S126204704		DURHAM, FIRE MAINTENANCE BUILDING	2117 CAMDEN AVENUE		DURHAM,	NC	
27704	S110303230		DURHAM, FIRE MAINTENANCE BUILDING	2117 CAMDEN AVENUE		DURHAM,	NC	LUST
27704	U001206190	0-032117	KENAN OIL COMPANY, INC.	2122 CAMDEN AVENUE		DURHAM,	NC	IMD, LUST, UST
27704	1007702997	110018595885	FIRE GARAGE	CAMDEN AVENUE	**	DURHAM	NC	FINDS
27704	U001196175	0-015885	FIRE GARAGE	CAMDEN AVENUE		DURHAM	NC	UST
27704	1014784313	110041944439	3205 CARPENTER ROAD	3205 CARPENTER RD		DURHAM	NC	FINDS
27704	S110493113		3205 CARPENTER ROAD	3205 CARPENTER RD		DURHAM	NC	NPDES
27704	S111445410		JAKE JAQUISS SFR	115 CARRAMORE LN		DURHAM	NC	UIC
27704	S108492222		802 CARTMAN DRIVE	802 CARTMAN DR		DURHAM	NC	NPDES
27704	1005539138	110009847336	JOHNSON, GARFIELD - RESIDENCE	802 CARTMAN DR		DURHAM	NC	FINDS
27704	S108491507		826 CARTMAN DRIVE	826 CARTMAN DR		DURHAM	NC	NPDES
27704	S108491889		902 CARTMAN DRIVE	902 CARTMAN DR		DURHAM	NC	NPDES
27704	1009325891	110024409264	902 CARTMAN DRIVE	902 CARTMAN DR		DURHAM	NC	FINDS
27704	U001205237	0-030333	DURHAM AMBULATORY SURGICAL CNTR	120 CARVER STREET		DURHAM	NC	UST
27704	1007706292	110018628868	DURHAM AMBULATORY SURGICAL CN	120 CARVER STREET		DURHAM	NC	FINDS
27704	S111241165		DAVIS PROPERTY	303 W. CARVER STREET		DURHAM	NC	LUST TRUST, LUST
27704	1014203783		SPINA LAUNDRY POWER LAUNDRIES	311 E CARVER ST		DURHAM	NC	EDR Historical Cleaners
27704	S125454343		NUTTER PROPERTY (FRED)	724 CARVER STREET		DURHAM	NC	LUST
27704	S117846012		HUGHES PROPERTY (ROBIN)	2508 CASCADILLA STREET		DURHAM	NC	LUST TRUST, LUST
27704	S118362076		BOULEVARD BP - FAMILY FARE # 125	2685 CHAPEL HILL BOULEVARD		DURHAM	NC	LUST TRUST, LUST
27704	1014783721	110041638181	J & D RECYCLERS	2645 CHECH RD		DURHAM	NC	FINDS
27704	1014394002	NCS000001575	J & D RECYCLERS	2645 CHECH RD	**	DURHAM	NC	RCRA-NonGen
27704	1021838800		ONEAL ELTON L JR	1907 CHEEK RD		DURHAM	NC	EDR Historical Auto Stations
27704	1007724665	110018813051	O NEAL S QUICKIE MART	1907 CHEEK ROAD		DURHAM	NC	FINDS
27704	U003136279	0-016114	NEW WAY FOOD MARKET	1907 CHEEK ROAD		DURHAM	NC	LUST TRUST, UST
27704	1020486635		HARWARDS GROCERY & MARKET	1909 CHEEK RD		DURHAM	NC	EDR Historical Auto Stations
27704	1014205406		DOMINICK & MENDEZ AUTO	1951 CHEEK RD		DURHAM	NC	EDR Historical Auto Stations
27704	1014205329		BLACKS GARAGE INC AUTO REPR	2001 CHEEK RD		DURHAM	NC	EDR Historical Auto Stations
27704	U003179215	0-015414	WHITNEY ENTERPRISES, LLC	2001 CHEEK ROAD		DURHAM	NC	UST

EDR ZIP Code Scan Report

ZIP	EDR-ID	Facility ID	Name	Address	Map/Dir/Dist	City	State	Databases
27704	1007712659	110018692592	MERRICK MOORE ELEM.	2325 CHEEK ROAD		DURHAM	NC	FINDS
27704	U003146221	0-025690	MERRICK MOORE ELEM.	2325 CHEEK ROAD		DURHAM	NC	UST
27704	1024607142	110070395503	DURHAM SOLAR	2418 CHEEK ROAD		DURHAM	NC	FINDS
27704	S130374759		ASTER RIDGE	2509 CHEEK RD.		DURHAM	NC	NPDES
27704	S111445041		J&D RECYCLERS	2645 CHEEK ROAD		DURHAM	NC	
27704	1014204365		INDUSTRIAL ENGINES & EQUIP ENGINES	2717 CHEEK RD		DURHAM	NC	EDR Historical Auto Stations
27704	U001205886	0-031606	TRIANGLE FORD	2717 CHEEK ROAD		DURHAM	NC	UST
27704	1007707516	110018641111	TRIANGLE FORD	2717 CHEEK ROAD		DURHAM	NC	FINDS
27704	S108492819		2816 CHEEK ROAD	2816 CHEEK RD		DURHAM	NC	NPDES
27704	1008389168	110022567426	2816 CHEEK ROAD	2816 CHEEK RD		DURHAM	NC	FINDS
27704	1020350141		BYRDS GROCERY	2820 CHEEK RD		DURHAM	NC	EDR Historical Auto Stations
27704	1008927126	110022849051	2912 CHEEK ROAD	2912 CHEEK RD		DURHAM	NC	FINDS
27704	S108491565		2912 CHEEK ROAD	2912 CHEEK RD		DURHAM	NC	NPDES
27704	S110987190		2924 CHEEK ROAD	2924 CHEEK RD		DURHAM	NC	NPDES
27704	1014784462	110043452643	2924 CHEEK ROAD	2924 CHEEK RD		DURHAM	NC	FINDS
27704	S108492577		2928 CHEEK ROAD	2928 CHEEK RD		DURHAM	NC	NPDES
27704	1007722116	110018787543	PRAIGG, THAO	2928 CHEEK ROAD		DURHAM	NC	FINDS
27704	1010344446	110030766080	3003 CHEEK ROAD	3003 CHEEK RD		DURHAM	NC	FINDS
27704	S108491355		3003 CHEEK ROAD	3003 CHEEK RD		DURHAM	NC	NPDES
27704	S113491331		BARRY CLARK SFR	3122 CHEEK RD		DURHAM	NC	NPDES
27704	S108491532		3301 CHEEK ROAD	3301 CHEEK RD		DURHAM	NC	NPDES
27704	1020718908		R V PLUS	3302 CHEEK RD		DURHAM	NC	EDR Historical Auto Stations
27704	S108491552		3534 CHEEK ROAD	3534 CHEEK RD		DURHAM	NC	NPDES
27704	1005539151	110006712931	ANDREWS,RODNEY - RESIDENCE	3534 CHEEK RD.		DURHAM	NC	FINDS
27704	1005538945	110006712003	FRANKLIN, LENTZ - RESIDENCE	3608 CHEEK ROAD		DURHAM	NC	FINDS
27704	1014901089	110043672923	3805 CHEEK ROAD	3805 CHEEK RD		DURHAM	NC	FINDS
27704	1020324055		POPES MINI MART	3834 CHEEK RD		DURHAM	NC	EDR Historical Auto Stations
27704	S117411749		BILLY'S MART (FORMERLY POPE'S MINI M	3834 CHEEK ROAD		DURHAM	NC	LUST TRUST, LUST
27704	1016646464	110004035776	COMMERCIAL REFINISHERS	3835 CHEEK RD		DURHAM	NC	FINDS
27704	1004745595	NCD982151268	COMMERCIAL REFINISHERS	3835 CHEEK RD		DURHAM	NC	RCRA-NonGen
27704	1016659536	110055254665	4617 CHEEK ROAD	4617 CHEEK RD		DURHAM	NC	FINDS
27704	S113491139		JEFFREY AND JO RICE SFR	4910 CHEEK RD		DURHAM	NC	NPDES
27704	1027169439	110071239245	5013 CHEEK ROAD	5013 CHEEK RD		DURHAM	NC	FINDS
27704	1007713497	110018700985	PLAINVIEW BAPTIST CHURCH	5205 CHEEK ROAD		DURHAM	NC	FINDS
27704	S109504305		5207 CHEEK RD	5207 CHEEK ROAD		DURHAM	NC	LUST
27704	1014784315	110041944457	5405 CHEEK ROAD	5405 CHEEK RD		DURHAM	NC	FINDS
27704	S110493115		5405 CHEEK ROAD	5405 CHEEK RD		DURHAM	NC	NPDES
27704	S108491434		5413 CHEEK RD	5413 CHEEK RD		DURHAM	NC	NPDES
27704	1004547625	110006713422	SORRELL, GEORGE - RESIDENCE	5413 CHEEK ROAD		DURHAM	NC	FINDS
27704	1016877773	110059806606	5501 CHEEK ROAD	5501 CHEEK RD		DURHAM	NC	FINDS
27704	S108491625		5613 CHEEK ROAD	5613 CHEEK RD		DURHAM	NC	NPDES
27704	1009439730	110024565987	5613 CHEEK ROAD	5613 CHEEK RD		DURHAM	NC	FINDS
27704	S109504439		5801 CHEEK ROAD	5801 CHEEK RD		DURHAM	NC	NPDES
27704	U003136082	0-015461	CHEEK RD. GROCERY	5801 CHEEK RD		DURHAM	NC	LUST, UST
27704	1007717872	110018744901	CHEEK ROAD GROCERY AND GRILL	5801 CHEEK ROAD		DURHAM	NC	FINDS
27704	S113491122		MICHAEL E WILSON SFR	6001 CHEEK RD		DURHAM	NC	NPDES
27704	1017740367	110063682849	BEST CHOICE AUTOMOTIVE, INC.	2001-A CHEEKS RD		DURHAM	NC	FINDS
27704	1017770941	NCS000002186	BEST CHOICE AUTOMOTIVE, INC.	2001-A CHEEKS RD		DURHAM	NC	RCRA-NonGen
27704	S117055226		HILLS. /ORANGE RURAL FIRE DEPT	206 SOUTH CHURTON ST.		HILLSBOROUGH	NC	LUST
27704	U001196611	0-016474	DURHAM MAIN	104 CITY HALL PLAZA		DURHAM	NC	IMD, UST
27704	1027580550	110071357844	2219 CLEMENTS DRIVE	2219 CLEMENT DR		DURHAM	NC	FINDS
27704	1027674468	110071401270	2224 CLEMENTS DRIVE	2224 CLEMENT DR		DURHAM	NC	FINDS
27704	1020611611		CHANDLERS TOWING SERVICE	1314 E CLUB BLVD		DURHAM	NC	EDR Historical Auto Stations
27704	1014783717	110041638145	CHANDLERS TIRE & AUTO REPAIR	1314 EAST CLUB BLVD		DURHAM	NC	FINDS
27704	1014393998	NCS000001571	CHANDLERS TIRE & AUTO REPAIR	1314 EAST CLUB BLVD		DURHAM	NC	RCRA-NonGen
27704	1000240492	NCD101741650	AMPHENOL CORP	1500 EAST CLUB BLVD		DURHAM	NC	RCRA-NonGen
27704	1016670547	110004021567	AMPHENOL CORP	1500 EAST CLUB BLVD		DURHAM	NC	FINDS
27704	U003136073	0-015399	FRANKLIN BAKING CO	1511 EAST CLUB BLVD		DURHAM	NC	UST
27704	1014204027		KENNEDY AUTO SERVICE	1700 CLUB BLVD E		DURHAM	NC	EDR Historical Auto Stations
27704	1014204812		SIMMONS GULF SERVICE	1704 CLUB BLVD E		DURHAM	NC	EDR Historical Auto Stations
27704	1011836830	110064176779	SCOTT SPECIALTY GASES	1750 EAST CLUB BULEVARD		DURHAM	NC	RMP, FINDS
27704	1017764575	110064632027	NORTH DURHAM WRF	1900 E CLUB BLVD		DURHAM	NC	ICIS, FINDS
27704	S123346980		NORTH DURHAM WRF	1900 E CLUB BLVD		DURHAM	NC	NPDES
27704	1026113296		NORTH DURHAM WRF	1900 E CLUB BLVD		DURHAM	NC	

EDR ZIP Code Scan Report

ZIP	EDR-ID	Facility ID	Name	Address	Map/Dir/Dist	City	State	Databases
27704	S123346486		NORTH DURHAM WRF	1900 E CLUB BLVD		DURHAM	NC	NPDES
27704	1004744548	NCD000866186	NORTH DURHAM WATER RECLAMATION I	1900 E CLUB BLVD		DURHAM	NC	RCRA-CESQG
27704	S105163753	P0783	DURHAM WATER RECLAMATION FACILIT'	1900 EAST CLUB BLVD.		DURHAM	NC	HIST LF
27704	1017441785		DURHAM NORTH DURHAM WATER RECL'	1900 EAST CLUB BOULEVARD		DURHAM	NC	
27704	1014206052		KENNEDY AUTO SERVICE	2004 CLUB BLVD E		DURHAM	NC	EDR Historical Auto Stations
27704	1014206345		CLARKS SINCLAIR SERVICE	2007 CLUB BLVD E		DURHAM	NC	EDR Historical Auto Stations
27704	1014206379		WHITLEYS FINA SERVICE STATION	2008 CLUB BLVD E		DURHAM	NC	EDR Historical Auto Stations
27704	U001187670	0-002508	FIRE TRAINING ACADEMY	2008 E CLUB BLVD		DURHAM	NC	LUST, UST
27704	1007710978	110018675744	FIRE TRAINING ACADEMY	2008 EAST CLUB BOULEVARD		DURHAM	NC	FINDS
27704	U003144781	0-015881	FIRE STATION 9	2012 EAST CLUB BOULEVARD		DURHAM	NC	UST
27704	1007703152	110018597446	FIRE STATION #9	2012 EAST CLUB BOULEVARD		DURHAM	NC	FINDS
27704	U001195975	0-015593	LANDFILL	2115 CLUB BOULEVARD		DURHAM	NC	UST
27704	1016629058	110045005212	CITY OF DURHAM SANITARY LANDFILL	2115 E CLUB BLVD		DURHAM	NC	ICIS, FINDS
27704	2022329377			2115 EAST CLUB BLVD		DURHAM	NC	ERNS
27704	1005539974		CITY OF DURHAM SANITARY LANDFILL	2115 EAST CLUB BOULEVARD		DURHAM	NC	ICIS
27704	S121514992		MP DURHAM, LLC (LANDFILL GAS-TO-ENE	2115 EAST CLUB BOULEVARD		DURHAM	NC	
27704	1014204028		KENNEDY AUTO SERVICE	2302 CLUB BLVD E		DURHAM	NC	EDR Historical Auto Stations
27704	1014206051		KENNEDY AUTO BODY AUTO RPR	2312 E CLUB BLVD		DURHAM	NC	EDR Historical Auto Stations
27704	1000312191	NCD982128274	KENNEDY AUTO SERVICE	2312 E CLUB BLVD		DURHAM	NC	RCRA-NonGen
27704	1016672863	110004033885	KENNEDY AUTO SERVICE	2312 E CLUB BLVD		DURHAM	NC	FINDS
27704	1014204693		INTERSTATE B T	2320 CLUB BLVD E		DURHAM	NC	EDR Historical Auto Stations
27704	1007701061	110018576502	CENTRAL TRANSPORT INCORPORATED	2321 EAST CLUB BOULEVARD		DURHAM	NC	FINDS
27704	U001206253	0-032260	CENTRAL TRANSPORT, INC.	2321 EAST CLUB BOULEVARD		DURHAM	NC	IMD, UST
27704	1020496848		MCLEOD OIL COMPANY INC	2407 E CLUB BLVD		DURHAM	NC	EDR Historical Auto Stations
27704	S123346642		CITGO MART #1 (C-MINI MART)	2407 E CLUB BLVD		DURHAM	NC	NPDES
27704	S123346669		2407 EAST CLUB BOULEVARD	2407 E CLUB BLVD		DURHAM	NC	NPDES
27704	1005538948	110006712021	T GROUP PROPERTIES THREE INCORPOI	2407 EAST CLUB BOULEVARD		DURHAM	NC	FINDS
27704	S109504322		STARLITE DRIVE-INN	2523 EAST CLUB BLVD.		DURHAM	NC	LUST
27704	1007713611	110018702108	STARLITE DRIVE IN	2523 EAST CLUB BOULEVARD		DURHAM	NC	FINDS
27704	1012122681	110038403313	C-MART 1	3407 E. CLUB BLVD & I-85		DURHAM	NC	ICIS, FINDS
27704	U003136203	0-015908	TEXTILEASE CORPORATION	700 EAST CLUB BOULEVARD		DURHAM	NC	LUST, UST
27704	1007727540	110018841841	TEXTILEASE CORPORATION	700 EAST CLUB BOULEVARD		DURHAM	NC	FINDS
27704	1014393822	NCP123009051	VALLEYCREST LANDSCAPING DEVELOPE	710 E CLUB BLVD		DURHAM	NC	RCRA-NonGen
27704	1014783158	110041637324	VALLEYCREST LANDSCAPING DEVELOPE	710 E CLUB BLVD		DURHAM	NC	FINDS
27704	2019237637			710 EAST CLUB BLVD		DURHAM	NC	ERNS
27704	2017185953			710 EAST CLUB BLVD		DURHAM	NC	ERNS
27704	S101167680	5459	GO SPEEDIO	CLUB BLVD & ROXBORO RD.		DURHAM	NC	IMD, LUST
27704	1022027263		POOR BOYS GULF SERVICE	CLUB BLVD AT 185	**	DURHAM	NC	EDR Historical Auto Stations
27704	1022129079		POOR BOYS GULF SERVICE	CLUB BLVD AT 185	**	DURHAM	NC	EDR Historical Auto Stations
27704	S130365362		DURHAM SIDEWALKS GAPS III	E. CLUB BLVD	**	DURHAM	NC	NPDES
27704	S103240240	P0378	LATTA, EARL J., INC	EAST CLUB BLVD.		DURHAM	NC	HIST LF, SWF/LF
27704	1007725378	110018820187	CAROLINA REST HOME OF DURHAM	3119 COLCLOUGH AVENUE		DURHAM	NC	FINDS
27704	U001196200	0-015912	CAROLINA REST HOME OF DURHAM INC	3119 COLCLOUGH AVENUE		DURHAM	NC	UST
27704	S118635794		ARNESON PROPERTY (PERRY)	618 COLGATE STREET		DURHAM	NC	
27704	S108492047		802 COLONIAL DRIVE	802 COLONIAL DR		DURHAM	NC	NPDES
27704	1010014231	110027989318	810 COLONIAL HEIGHTS DRIVE	810 COLONIAL HTS DR		DURHAM	NC	FINDS
27704	S108492509		810 COLONIAL HEIGHTS DRIVE	810 COLONIAL HTS DR		DURHAM	NC	NPDES
27704	1011428517	110035771233	SINGLE FAMILY RESIDENCE	812 COLONIAL HEIGHTS DRIVE		DURHAM	NC	FINDS
27704	1014205377		MOBILE BRAKE SERVICE AUTO RPR	813 COLONIAL HEIGHTS DR		DURHAM	NC	EDR Historical Auto Stations
27704	1016698621	110056356116	908 COLONIAL HEIGHTS DRIVE	908 COLONIAL HTS DR		DURHAM	NC	FINDS
27704	1022214309		BOBBYS GULF & GROCERY	909 COLONIAL DR	**	DURHAM	NC	EDR Historical Auto Stations
27704	1021019511		BOBBYS GULF & GROCERY	909 COLONIAL DRIVE	**	DURHAM	NC	EDR Historical Auto Stations
27704	1005539019	110006712209	ROBINSON SONJA M. RESIDENCE	909 COLONIAL HEIGHTS DRIVE		DURHAM	NC	FINDS
27704	S108492658		909 COLONIAL HEIGHTS DRIVE	909 COLONIAL HTS DR		DURHAM	NC	NPDES
27704	1023665411	110070079553	2922 CONSTANCE AVE	2922 CONSTANCE AVE		DURHAM	NC	FINDS
27704	S108852027	33395	HUNTER ESTATE (VERNON & MARY)	2604 COOKSBURY ST		DURHAM	NC	LUST TRUST, LUST
27704	U001196813	0-016748	ELLERBE R.T.	COUNTY RD. 1310	**	ELLERBE	NC	UST
27704	1007708019	110018646152	ELLERBEE R.T.	COUNTY ROAD 1310		DURHAM	NC	FINDS
27704	1020429339		CADILL SERVICE	409 CRAVEN ST		DURHAM	NC	EDR Historical Auto

EDR ZIP Code Scan Report

ZIP	EDR-ID	Facility ID	Name	Address	Map/Dir/Dist	City	State	Databases
27704	1008389183	110022568121	3515 CREECH ROAD	3515 CREECH RD		DURHAM	NC	Stations
27704	S108492955		3515 CREECH ROAD	3515 CREECH RD		DURHAM	NC	FINDS
27704	1008389229	110022568096	3705 CREECH ROAD	3705 CREECH RD		DURHAM	NC	NPDES
27704	S108492666		3705 CREECH ROAD	3705 CREECH RD		DURHAM	NC	FINDS
27704	U001204597	0-029226	OAKLEIGH AT DURHAM	309 CRUTCHFIELD STREET		DURHAM	NC	NPDES
27704	1007705132	110018617237	OAKLEIGH AT DURHAM	309 CRUTCHFIELD STREET		DURHAM	NC	UST
27704	U001204599	0-029228	HEALTH SERVICE CENTER	407 CRUTCHFIELD STREET		DURHAM	NC	FINDS
27704	1007723709	110018803482	HEALTH SERVICE CENTER	407 CRUTCHFIELD STREET		DURHAM	NC	UST
27704	1009606109	110025344125	3611 CUB CREEK ROAD	3611 CUB CREEK RD		DURHAM	NC	FINDS
27704	S108491377		3611 CUB CREEK ROAD	3611 CUB CREEK RD		DURHAM	NC	FINDS
27704	S130368986		4000 DANUBE LN	4000 DANUBE LANE		DURHAM	NC	NPDES
27704	S112338148		WEAVER, RACHEL HOCKADAY - PROPER	2703 DAVIE ROAD		DURHAM	NC	NPDES
27704	S108491855		102 DEBRA DRIVE	102 DEBRA DR		DURHAM	NC	FINDS
27704	1005538962	110006711754	DASCH, LESLIE G. - RESIDENCE	102 DEBRA DRIVE		DURHAM	NC	NPDES
27704	S108492557		108 DEBRA DRIVE	108 DEBRA DR		DURHAM	NC	FINDS
27704	1005539044	110006712423	PICKETT, JAMES - RESIDENCE	108 DEBRA DRIVE		DURHAM	NC	NPDES
27704	S109228967		120 DEBRA DRIVE	120 DEBRA DR		DURHAM	NC	FINDS
27704	1011930288	110037513713	120 DEBRA DRIVE	120 DEBRA DR		DURHAM	NC	NPDES
27704	S121974225		EMERALD RESIDENTIAL PROPERTY, LLC	103 W. DELAFIELD AVE		DURHAM	NC	FINDS
27704	1014203643		WHALEY OF DURHAM INC CLO CLN	108 DELAFIELD AVE E		DURHAM	NC	INST CONTROL, LUST
27704	S123084431		ALUMINUM CO. OF NORTH CAROLINA	108 E. DELAFIELD AVENUE		DURHAM	NC	EDR Historical Cleaners
27704	1020119850		WHALEY OF DURHAM INC	108-110 E DELAFIELD		DURHAM	NC	LUST
27704	S108231281	33171	LEVINE PROPERTY (RICHARD)	2413 DELLWOOD ROAD		DURHAM	NC	EDR Historical Cleaners
27704	1014204697		JAKES AUTO SALVAGE	4502 DENFIELD ST		BRAGTOWN	NC	LUST TRUST, LUST
								EDR Historical Auto Stations
27704	S112338282		TRIANGLE AUTO RECYCLERS	4502 DENFIELD ROAD		DURHAM	NC	Stations
27704	2023362655			4502 DENFIELD ST		DURHAM	NC	ERN
27704	1014783068	110043232105	TRIANGLE AUTO RECYCLERS LLC	4502 DENFIELD ST		DURHAM	NC	FINDS
27704	S117917525		TRIANGLE AUTO RECYCLERS LLC	4502 DENFIELD ST		DURHAM	NC	NPDES
27704	1014394076	NCS000001651	TRIANGLE AUTO RECYCLERS	4502 DENFIELD ST		DURHAM	NC	RCRA-NonGen
27704	S111445306		TRIANGLE AUTO RECYCLERS LLC	4502 DENFIELD STREET		DURHAM	NC	EDR Historical Auto Stations
27704	1014205686		LOVE BRYANT A MECH	4521 DENFIELD ST		BRAGTOWN	NC	LUST
27704	S127734246		JOVEN GROUP SEVEN PROPERTY	4728 DENFIELD		DURHAM	NC	FINDS
27704	1007716670	110018732852	W.T. PROCTOR GRADING CONTRACT	4918 DENFIELD ROAD		DURHAM	NC	LUST, UST
27704	U003136066	0-015361	WT PROCTOR GRADING CONTRACTOR	4918 DENFIELD ROAD		DURHAM	NC	RCRA-CESQG
27704	1025504148	NCR000173039	TRADEBE ENVIRONMENTAL SERVICES	5010 DENFIELD ST		DURHAM	NC	FINDS
27704	1025480010	110070559610	TRADEBE ENVIRONMENTAL SERVICES	5010 DENFIELD ST		DURHAM	NC	IMD, RCRA-NonGen
27704	1004546606	NC0000238337	NELLO L TEER CO EQUIPMENT DIV	5013 DENFIELD ST		DURHAM	NC	FINDS
27704	1016635649	110004013111	NELLO L TEER COMPANY	5013 DENFIELD ST		DURHAM	NC	UST
27704	1016083810	110018694242	HANSON AGGREGATES SOUTHEAST INC	5013 DENFIELD STREET		DURHAM	NC	NPDES
27704	U001195796	0-015324	HANSON AGGREGATES SE-QUARRY SHC	5013 DENFIELD STREET		DURHAM	NC	FINDS
27704	S117915831		HEIDELBERG MATERIALS SOUTHEAST AC	5013 DENFIELD STREET		DURHAM	NC	UST
27704	1005847254	110012167813	ENO PUMP STATION	DENFIELD STREET		DURHAM	NC	NPDES
27704	U003562510	0-012984	NELLO L. TEER COMPANY DURHAM SER	DENFIELD STREET		DURHAM	NC	FINDS
27704	U003562512	0-012987	NELLO L. TEER COMPANY -TRUCK	DENFIELD STREET		DURHAM	NC	UST
27704	U001201858	0-024582	NELLO L. TEER CO./DURHAM QUARRY	DENFIELD STREET		DURHAM	NC	UST
27704	1000390187	NCD980845044	MITSUBISHI ELECTRIC & ELECTRONICS L	3 DIAMOND LN		DURHAM	NC	IMD, RCRA-NonGen
27704	1026619269		MITSUBISHI SEMICONDUCTOR OF AMERI	3 DIAMOND LN		DURHAM	NC	PRP
27704	1027705612	NCS000002857	EAST COAST DIESEL LLC	2209 DOMINION ST SUITE 300	**	DURHAM	NC	RCRA-NonGen
27704	1027724319		EAST COAST DIESEL LLC	2209 DOMINION ST SUITE 300	**	DURHAM	NC	EDR Historical Auto Stations
27704	1014206089		TURNER WILLIAM WRECKER SERVICE	3102 DOMINION ST		DURHAM	NC	LUST TRUST, LUST
								RCRA-NonGen, FINDS
27704	S108231288	33178	SILVER PROPERTY (VELMA)	3910 DOVER ROAD		DURHAM	NC	FINDS
27704	1004744953	110060268507	AMERICAN CONTINENTAL CORP	107 S DRIVER ST		DURHAM	NC	NPDES
27704	1016644275	110004022995	AMERICAN CONTINENTAL CORP	107 S DRIVER ST		DURHAM	NC	FINDS
27704	1005676161	110006711683	HAGAN, ROBERT & ROSE	2803 DUBLIN STREET		DURHAM	NC	FINDS
27704	1008389892	110022566267	2807 DUBLIN STREET	2807 DUBLIN ST		DURHAM	NC	NPDES
27704	S108492912		2807 DUBLIN STREET	2807 DUBLIN ST		DURHAM	NC	FINDS
27704	S108492716		2809 DUBLIN STREET	2809 DUBLIN ST		DURHAM	NC	NPDES
27704	S108491350		2811 DUBLIN STREET	2811 DUBLIN ST		DURHAM	NC	NPDES
27704	1004551026	110006672396	WALKER, LEWIS (JR.)- RESIDENCE	2811 DUBLIN STREET		DURHAM	NC	FINDS
27704	1015731449	NCN000410852	DUBLIN STREET TCE	DUBLIN STREET	**	DURHAM	NC	CERCLIS
27704	1015945424	110046120666	DUBLIN STREET TCE	DUBLIN STREET		DURHAM	NC	FINDS
27704	S108491442		5605 DUDE RANCH ROAD	5605 DUDE RANCH RD		DURHAM	NC	NPDES
27704	1008389977	110022567738	5605 DUDE RANCH ROAD	5605 DUDE RANCH RD		DURHAM	NC	FINDS
27704	1016611505	110055254941	5623 DUDE RANCH ROAD	5623 DUDE RANCH RD		DURHAM	NC	FINDS
27704	S125454318		JEFF WOODRUM PROPERTY	3105 N. DUKE STREET		DURHAM	NC	LUST
27704	U004310403		SHEETZ #676 DURHAM (FRASIER)	3208 N DUKE STREET		DURHAM	NC	UST
27704	1026560992	110070862133	SHEETZ #676	3208 NORTH DUKE STREET		DURHAM	NC	FINDS

EDR ZIP Code Scan Report

ZIP	EDR-ID	Facility ID	Name	Address	Map/Dir/Dist	City	State	Databases
27704	1026497410	NCR000175257	SHEETZ #676	3208 NORTH DUKE STREET		DURHAM	NC	RCRA-CESQG
27704	U004247998		CIRCLE K	3300 NORTH DUKE STREET		DURHAM	NC	UST
27704	S118635653		SAUTER PROPERTY (MICHAEL)	3324 DUKE HOMESTEAD ROAD		DURHAM	NC	INST CONTROL, LUST
27704	S118473948		DUKE HOMESTEAD	3515 DUKE HOMESTEAD		DURHAM	NC	INST CONTROL, LUST
27704	S125088494		NORTH DUKE DRY CLEANERS	3600 N DUKE ST		DURHAM	NC	DRYCLEANERS
27704	1014203075		DURHAM DRY CLEANERS	3600 N DUKE ST		DURHAM	NC	EDR Historical Cleaners
27704	1014205742		WILSON AUTO SERVICE	3604 DUKE LN		BRAGTOWN	NC	EDR Historical Auto Stations
27704	S110303237		LOUISE MILLER PROPERTY	3604 DUKE HOMESTEAD ROAD		DURHAM	NC	LUST TRUST, LUST
27704	1020944217		PICKETTS ESSO STATION	3607 DUKE HOMESTEAD		DURHAM	NC	EDR Historical Auto Stations
27704	1014205432		QUALITY BRAKE CENTER AUTO RPR	3701 N DUKE ST		DURHAM	NC	EDR Historical Auto Stations
27704	U003137148	0-020001	PANTRY # 3091	3705 NORTH DUKE STREET		DURHAM	NC	LUST, UST
27704	1007726452	110018830924	CIRCLE K #8222	3801 DUKE STREET & HORTON ROAD		DURHAM	NC	FINDS
27704	1020775710		CIRCLE K STORES INC	3801 N DUKE ST		DURHAM	NC	EDR Historical Auto Stations
27704	1017424108	110063601375	QUICK MART	3801 NORTH DUKE STREET		DURHAM	NC	ICIS, FINDS
27704	1007700698	110018572908	CIRCLE K STORES, INCORPORATED	3801 NORTH DUKE STREET		DURHAM	NC	FINDS
27704	U003755147	0-036150	DUKE STREET BP #214	3804 NORTH DUKE STREET		DURHAM	NC	LUST, UST
27704	1014203209		CANNADYS CLEANERS	3808 DUKE ST N		DURHAM	NC	EDR Historical Cleaners
27704	S117666670		CANNADY CLEANERS	3808 N DUKE ST		DURHAM	NC	DRYCLEANERS
27704	U001199763	0-021298	FIRESTONE STORE 05ER/028282	3809 N DUKE ST		DURHAM	NC	UST
27704	1007694019	110018505973	FIRESTONE STORE #05ER/028282	3809 NORTH DUKE STREET		DURHAM	NC	FINDS
27704	S117666671		REGENCY CLEANERS & LAUNDROMAT	3811 N DUKE ST		DURHAM	NC	DRYCLEANERS
27704	1014203402		REGENCY CLEANERS	3811 N DUKE ST		DURHAM	NC	EDR Historical Cleaners
27704	1000910991	NC0000480160	REGENCY CLEANERS	3811 N DUKE ST		DURHAM	NC	RCRA-CESQG
27704	U000817018	0-031618	HOLT CENTRAL OFFICE	3824 NORTH DUKE ST		DURHAM	NC	UST
27704	1007707693	110018642897	HOLT CENTRAL OFFICE	3824 NORTH DUKE STREET		DURHAM	NC	FINDS
27704	1014204397		JIFFY LUBE AUTO REPR	3915 DUKE ST N		DURHAM	NC	EDR Historical Auto Stations
27704	U003136528	0-016936	CAROLINA LUBES, INC.	3915 NORTH DUKE STREET		DURHAM	NC	LUST, UST
27704	1007723081	110018797202	CAROLINA LUBES, INCORPORATED	3915 NORTH DUKE STREET		DURHAM	NC	FINDS
27704	U003136195	0-015883	FIRE STATION 7	3919 NORTH DUKE STREET		DURHAM	NC	UST
27704	1007702991	110018595849	FIRE STATION #7	3919 NORTH DUKE STREET		DURHAM	NC	FINDS
27704	U001206806	0-033175	J J HENDERSON HOUSING CENTER	807 S DUKE STREET		DURHAM	NC	UST
27704	1007725931	110018825716	J J HENDERSON HOUSING CENTER	807 SOUTH DUKE STREET		DURHAM	NC	FINDS
27704	S113492250		ERWIN ROAD WATERLINE REPLACEMENT	SW DURHAM NC AND NW DURHAM NC	**	DURHAM	NC	NPDES
27704	1021979181		HARGROVE HWY GULF SERVICE	3126 N/S E TRINITY	**	DURHAM	NC	EDR Historical Auto Stations
27704	1020184947		HARGROVE HWY GULF SERVICE	3126 N/S E TRINITY	**	DURHAM	NC	EDR Historical Auto Stations
27704	U001198782	0-019621	C-MART 1	3407 E.CLUB BLVD & I-85		DURHAM	NC	UST
27704	1014782661	110042169756	ROVER AUTOMOTIVE	1601- B1 EAST GREER ST	**	DURHAM	NC	FINDS
27704	1014394038	NCS000001612	ROVER AUTOMOTIVE	1601- B1 EAST GREER ST	**	DURHAM	NC	RCRA-NonGen
27704	1014205360		E & J AUTOMOTIVE REPRS	123 EDGEWOOD DR E		BRAGTOWN	NC	EDR Historical Auto Stations
27704	1004745239	NCD982075780	ONE DAY PAINT & BODY SHOP INC	123 E EDGEWOOD DR		DURHAM	NC	RCRA-NonGen
27704	1016659589	110004029060	ONE DAY PAINT & BODY SHOP INC	123 E EDGEWOOD DR		DURHAM	NC	FINDS
27704	1014205421		STEVE WILSON AUTOMOTIVE AUTO RPR	123 W EDGEWOOD DR		DURHAM	NC	EDR Historical Auto Stations
27704	96350919		DURHAM PRODUCTS	920 ELLIS RD		DURHAM	NC	ERNS
27704	1016631255	110004038185	SMITH WEIR PROPERTY	3427 ENO INDUSTRIAL DR		DURHAM	NC	FINDS
27704	S118128404		ROBIN AND JEREMY ROGERS - PROPERT	605 FAIRFIELD ROAD		DURHAM	NC	LUST TRUST, LUST
27704	S113813419		2111 FAITH DRIVE	2538 FAIRLAWN RD.		DURHAM	NC	
27704	S108492309		2111 FAITH DRIVE	2111 FAITH DR		DURHAM	NC	NPDES
27704	1005673703	110006711399	LEWIS G FRANKLIN	2111 FAITH DRIVE		DURHAM	NC	FINDS
27704	S128650239		MARILYN ROSE ESTATE	2201 FAITH DRIVE		DURHAM	NC	LUST
27704	S113491701		3715 FARMWOOD ROAD SFR	3715 FARMWOOD RD		DURHAM	NC	NPDES
27704	S128894891		RIZZO PROPERTY (NANCY)	2908 FARTHING STREET		DURHAM	NC	LUST
27704	S117917139		DURHAM CITY TRANSIT CO.	1903 FAY ST		DURHAM	NC	NPDES
27704	1008390867	110022550933	DURHAM CITY TRANSIT CO.	1903 FAY ST		DURHAM	NC	FINDS
27704	9185900		2000 FAY ST	2000 FAY ST		DURHAM	NC	ERNS
27704	1016635677	110004045774	UNITED PARCEL SERVICE - DURHAM (NC	2008 FAY ST		DURHAM	NC	FINDS
27704	1004746091	NCD986194553	UNITED PARCEL SERVICE - DURHAM (NC	2008 FAY ST		DURHAM	NC	RCRA-CESQG
27704	S117917080		UNITED PARCEL SERVICE-DURHAM	2008 FAY ST		DURHAM	NC	NPDES, IMD
27704	2012103149		2008 FAY ST.	2008 FAY ST.		DURHAM	NC	HMIRS
27704	2010108995		2008 FAY ST. DURHAM CENTER	2008 FAY ST. DURHAM CENTER		DURHAM	NC	HMIRS
27704	S112338090		FAY STREET SPILL	2011 FAY STREET		DURHAM	NC	
27704	S112338069		DCTC-DATA PARKING LOT	2011 FAY STREET		DURHAM	NC	
27704	S128647084		DCTC-DATA PARKING LOT	2011 FAY STREET		DURHAM	NC	

EDR ZIP Code Scan Report

ZIP	EDR-ID	Facility ID	Name	Address	Map/Dir/Dist	City	State	Databases
27704	S128647086		FAY STREET SPILL	2011 FAY STREET		DURHAM	NC	EDR Historical Auto Stations
27704	1014206096		JOHNSON BODY SHOP AUTO RPR	2121 FAY ST		DURHAM	NC	
27704	1004746190	NCD986205805	JOHNSON BODY SHOP INC	2121 FAY ST		DURHAM	NC	RCRA-CESQG
27704	1016626896	110004047415	JOHNSON BODY SHOP INC	2121 FAY ST		DURHAM	NC	FINDS
27704	1014205063		JANNETTAS GARAGE	2201 FAY ST		DURHAM	NC	EDR Historical Auto Stations
27704	1004744686	NCD053531471	MACDERMID INC	2405 FAY ST		DURHAM	NC	RCRA-NonGen
27704	1016672864	110004019151	MACDERMID INC	2405 FAY ST		DURHAM	NC	FINDS
27704	U001195620	0-015062	UPS DURHAM CENTER	2008 FAYE STREET		DURHAM	NC	UST
27704	U003136269	0-016095	TOWN N' COUNTRY SUPERETTE	3700 FAYETTEVILLE STREET		DURHAM	NC	UST
27704	1007726256	110018828964	TOWN N' COUNTRY SUPERETTE	3700 FAYETTEVILLE STREET		DURHAM	NC	FINDS
27704	S108491948		10 FELLOWSHIP DRIVE	10 FELLOWSHIP DR		DURHAM	NC	NPDES
27704	1004551023	110006672378	ELLIS, J.E. - RESIDENCE	10 FELLOWSHIP DRIVE		DURHAM	NC	FINDS
27704	1011930403	110037513679	22 FELLOWSHIP DRIVE	22 FELLOWSHIP DR		DURHAM	NC	FINDS
27704	S109228963		22 FELLOWSHIP DRIVE	22 FELLOWSHIP DR		DURHAM	NC	NPDES
27704	S108492528		24 FELLOWSHIP DRIVE	24 FELLOWSHIP DR		DURHAM	NC	NPDES
27704	1005538943	110006672948	PARKER, STEVE - RESIDENCE	24 FELLOWSHIP DRIVE		DURHAM	NC	FINDS
27704	S108492590		26 FELLOWSHIP DRIVE	26 FELLOWSHIP DR		DURHAM	NC	NPDES
27704	1008388990	110022566203	26 FELLOWSHIP DRIVE	26 FELLOWSHIP DR		DURHAM	NC	FINDS
27704	S108491364		33 FELLOWSHIP DRIVE	33 FELLOWSHIP DR		DURHAM	NC	NPDES
27704	1008904143	110022906104	33 FELLOWSHIP DRIVE	33 FELLOWSHIP DR		DURHAM	NC	FINDS
27704	1026975207	110070945816	2230 FERRELL ROAD	2230 FERRELL RD		DURHAM	NC	FINDS
27704	1026845134		2230 FERRELL ROAD	2230 FERRELL RD		DURHAM	NC	
27704	1007724047	110018806862	GARNES PLUMBING COMPANY, INCORPC	2517 FERRELL ROAD		DURHAM	NC	FINDS
27704	U003136477	0-016792	GARNES PLUMBING COMPANY, INC.	2517 FERRELL ROAD		DURHAM	NC	LUST, UST
27704	S108492622		2522 FERRELL ROAD	2522 FERRELL RD		DURHAM	NC	NPDES
27704	1008389114	110022566640	2522 FERRELL ROAD	2522 FERRELL RD		DURHAM	NC	FINDS
27704	1014204757		HARRIS AUTOMOTIVE ENGINE REPR	2618 FERRELL RD		DURHAM	NC	EDR Historical Auto Stations
27704	S108492554		2639 FERRELL ROAD	2639 FERRELL RD		DURHAM	NC	NPDES
27704	1008388992	110022567006	2639 FERRELL ROAD	2639 FERRELL RD		DURHAM	NC	FINDS
27704	2004733358		715 FERRIS ROAD	715 FERRIS ROAD		DURHAM	NC	ERNS
27704	S126415949		WILLIAMSON ESTATE (HAZEL)	2100 FLETCHERS CHAPEL ROAD		DURHAM	NC	LUST
27704	1011428519	110035771251	HOME PROPERTY	2014 FOLKSTON DR		DURHAM	NC	FINDS
27704	1022183214		EVANS FOOD MART	3030 FORRESTER ST		DURHAM	NC	EDR Historical Auto Stations
27704	S108492500		3049 FORRESTER STREET	3049 FORRESTER ST		DURHAM	NC	NPDES
27704	1007694616	110018511966	CAROLINA FRIENDS SCHOOL	4809 FRIENDS SCHOOL ROAD		DURHAM	NC	FINDS
27704	1007724389	110018810296	JAMES W. AIKEN	106 GALENA COURT		DURHAM	NC	FINDS
27704	U003136345	0-016387	JAMES W. AIKEN	106 GALENA COURT		DURHAM	NC	UST
27704	S109034277		106 GALENA COURT	106 GALENA CT		DURHAM	NC	NPDES
27704	1011930228	110037513483	106 GALENA COURT	106 GALENA CT		DURHAM	NC	FINDS
27704	1014467707	FLT950053496	QUALEX INC	4320.5 WEST GANDY		TAMPA	FL	RCRA-CESQG
27704	1021270316		ENNIS CASH GROCERY	1002 E GEER ST		DURHAM	NC	EDR Historical Auto Stations
27704	1014203379		MAYTAG LAUNDRY	1004 GEER ST E		DURHAM	NC	EDR Historical Cleaners
27704	1024404345	110070319440	MCCORKLE SIGN COMPANY, INC.	1107 E. GEER STREET		DURHAM	NC	FINDS
27704	S121736502		HIGHCUBE LLC	1309 E GEER ST		DURHAM	NC	
27704	1000137587	NCD982082760	JIM'S AUTO WORLD	1310 GEER ST		DURHAM	NC	RCRA-NonGen
27704	1016631273	110004029854	JIM'S AUTO WORLD	1310 GEER ST		DURHAM	NC	FINDS
27704	1014204320		GLOBAL IMPORTS & BRITISH	1427 E GEER ST		DURHAM	NC	EDR Historical Auto Stations
27704	1016668475	110004044766	WESBELL ASSET RECOVERY CENTER	1431 E GEER ST		DURHAM	NC	FINDS
27704	1004746058	NCD986190999	WESBELL ASSET RECOVERY CENTER	1431 E GEER ST		DURHAM	NC	RCRA-NonGen
27704	1016605010	110004048780	Y & J FURNITURE CO INC	1612 E GEER ST		DURHAM	NC	FINDS
27704	1000832011	NCD986228047	Y & J FURNITURE CO INC	1612 E GEER ST		DURHAM	NC	RCRA-CESQG
27704	S108492892		UNITED PENTECOSTAL CHURCH	2125 E GEER ST		DURHAM	NC	NPDES
27704	1008389087	110022566132	2125 E GEER ST	2125 E GEER ST		DURHAM	NC	FINDS
27704	S130373498		GRIFFIN PLACE - NORTH	2308 E. GEER STREET		DURHAM	NC	NPDES
27704	1007720222	110018768528	MOBILE ACRES ONE	2725 EAST GEER STREET		DURHAM	NC	FINDS
27704	1027144509	110071202103	2810 EAST GEER STREET	2810 E GEER ST		DURHAM	NC	FINDS
27704	1005539242	110006713690	2820 EAST GEER STREET	2820 E GEER ST		DURHAM	NC	FINDS
27704	S108492376		2820 EAST GEER STREET	2820 E GEER ST		DURHAM	NC	NPDES
27704	U003295208	0-003095	EMAD EXPRESS MINI MART	3009 E GEER STREET		DURHAM	NC	UST
27704	1007727490	110018841351	LEE S COUNTRY STORE	3009 EAST GEER STREET		DURHAM	NC	FINDS
27704	1021222590		GORMANS GROCERY	3009 GEER ST		DURHAM	NC	EDR Historical Auto Stations
27704	S108491570		3125 EAST GEER STREET	3125 E GEER ST		DURHAM	NC	NPDES
27704	1007722130	110018787687	AUTREY, BOBBY	3125 EAST GEER STREET		DURHAM	NC	FINDS
27704	1007706737	110018633326	GORMAN BAPTIST CHURCH	3315 EAST GEER STREET		DURHAM	NC	FINDS

EDR ZIP Code Scan Report

ZIP	EDR-ID	Facility ID	Name	Address	Map/Dir/Dist	City	State	Databases
27704	S108491379		3700 EAST GEER STREET	3700 E GEER ST		DURHAM	NC	NPDES
27704	1010231148	110029526190	3700 EAST GEER STREET	3700 E GEER ST		DURHAM	NC	FINDS
27704	S108491381		3734 EAST GEER STREET	3734 E GEER ST		DURHAM	NC	NPDES
27704	1005539445	110006715956	BRANDON, CLARENCE - RESIDENCE	3734 EAST GEER STREET		DURHAM	NC	FINDS
27704	1014204751		YARBROUGH AUTOMOBILE	4202 E GEER ST		DURHAM	NC	EDR Historical Auto Stations
27704	U003136069	0-015376	COLVARD OUTDOOR EQUIPMENT CO.	802 EAST GEER STREET	S, NE, 1/2 - 1	DURHAM	NC	IMD, LUST, UST
27704	1007726281	110018829213	COLVARD OUTDOOR EQUIPMENT CO.	802 EAST GEER STREET		DURHAM	NC	FINDS
27704	1014204392		WILCO GAS STATIONS	803 E GEER ST		DURHAM	NC	EDR Historical Auto Stations
27704	S113191009		WILCO # 191 INCIDENT NO. 12849	803 E GEER ST		DURHAM	NC	UIC
27704	1018313572	110064843291	HESS # 33627	803 E. GEER STREET		DURHAM	NC	ICIS, FINDS
27704	U003414879	0-015516	SPEEDWAY #6971	803 EAST GEER STREET	S, NE, 1/2 - 1	DURHAM	NC	LUST TRUST, IMD, LUST, UST
27704	1007696281	110018528663	WILCO FOOD MART #191	803 EAST GEER STREET		DURHAM	NC	FINDS
27704	1014204674		ACE RADIATOR & MUFFLER SHOP AUTO I	910 E GEER ST		DURHAM	NC	EDR Historical Auto Stations
27704	S127470325		SPEED EEZ - SURFACE SPILL	1624 GLEN SCHOOL ROAD		DURHAM	NC	
27704	1007724853	110018814924	A AND P MINI MART	1709 GLEN SCHOOL ROAD		DURHAM	NC	FINDS
27704	U003295252	0-016064	A & P MINI MART	1709 GLEN SCHOOL ROAD		DURHAM	NC	UST
27704	1004551015	110006714966	PERRY, JAMES A. - RESIDENCE	3724 GLEN ROAD		DURHAM	NC	FINDS
27704	S123800966		NICKLES PROPERTY (ANNA)	2303 GLENDALE AVE		DURHAM	NC	LUST
27704	1012183583	NCR000147884	WALMART SUPERCENTER #1614	1525 GLENN SCHOOL RD		DURHAM	NC	RCRA-CESQG
27704	1012106434	110038887700	WALMART SUPERCENTER #1614	1525 GLENN SCHOOL RD		DURHAM	NC	FINDS
27704	U004227843		THE PANTRY INC DBA KANGAROO EXPRE	1611 GLENN SCHOOL ROAD		DURHAM	NC	UST
27704	2021297834			1620 GLENN SCHOOL DRIVE		DURHAM	NC	ERNS
27704	1014206364		SPEED EEZ	1624 GLENN SCHOOL RD		DURHAM	NC	EDR Historical Auto Stations
27704	U004149484		EZMR II INC	1624 GLENN SCHOOL ROAD		DURHAM	NC	LUST, UST
27704	1021462711		R JS FOOD STORES INC	1709 GLENN SCHOOL RD		DURHAM	NC	EDR Historical Auto Stations
27704	S108966486		A & P MINI MART	1709 GLENN SCHOOL ROAD		DURHAM	NC	LUST TRUST, LUST
27704	1007722141	110018787794	EMORY, TONY C	3325 GLENN ROAD		DURHAM	NC	FINDS
27704	1008389164	110022567382	3413 GLENN ROAD	3413 GLENN RD		DURHAM	NC	FINDS
27704	S108491733		3413 GLENN ROAD	3413 GLENN RD		DURHAM	NC	NPDES
27704	1020608773		CW TRANSMISSIONS LLC	3415 GLENN RD		DURHAM	NC	EDR Historical Auto Stations
27704	S130365769		GLENN CROSSING	3516 GLENN ROAD		DURHAM	NC	NPDES
27704	S108492542		3724 GLENN ROAD	3724 GLENN RD		DURHAM	NC	NPDES
27704	1020016519		JUST RIGHT CLEANERS	3930 GLENN RD		DURHAM	NC	EDR Historical Cleaners
27704	S108492141		5010 GLENN ROAD	5010 GLENN RD		DURHAM	NC	NPDES
27704	1018130913	110064786735	5100 GLENN ROAD	5100 GLENN RD		DURHAM	NC	FINDS
27704	1014204373		JOHNSONS HEAVY EQUIPMENT & TRUCK	5108 GLENN RD		DURHAM	NC	EDR Historical Auto Stations
27704	S105163803	P0049	DURHAM, CITY OF LANDFILL	GLENN ROAD (S.R. 1636)		DURHAM	NC	HIST LF, SWF/LF
27704	1008389068	110022565491	3610 GOOCH ROAD	3610 GOOCH RD		DURHAM	NC	FINDS
27704	S108492381		3610 GOOCH ROAD	3610 GOOCH RD		DURHAM	NC	NPDES
27704	1022285250	110069559329	3710 GORMAN CHURCH ROAD	3710 GORMAN CHURCH RD		DURHAM	NC	FINDS
27704	1014393813	NCP092810158	NC DOT BRIDGE #175	GRANT ST	**	DURHAM	NC	RCRA-NonGen
27704	1014782928	110043188751	NC DOT BRIDGE #175	GRANT ST		DURHAM	NC	FINDS
27704	S113491613		PAUL AND REBECCA GREENE SFR	206 GREENHAVEN DR		DURHAM	NC	NPDES
27704	U001202461	0-025594	RENTAL TOOLS & GAS OIL CO.	1129 E. GREER ST.		DURHAM	NC	UST
27704	1007712808	110018694082	RENTAL TOOLS AND GAS OIL CO.	1129 EAST GREER ST.		DURHAM	NC	FINDS
27704	S117666676		PRIME CLEANERS	1720 GUESS RD SPACE 10		DURHAM	NC	DRYCLEANERS
27704	1007724991	110018816316	LOC. #4-5713	2516 GUESS ROAD		DURHAM	NC	FINDS
27704	U003136233	0-015983	LOC. 4-5713	2516 GUESS ROAD		DURHAM	NC	UST
27704	1021578686		GARRETTS GULF SERVICE	6024 E/S GUESS RD	**	DURHAM	NC	EDR Historical Auto Stations
27704	1021409839		GARRETTS GULF SERVICE	6024 E/S GUESS RD	**	DURHAM	NC	EDR Historical Auto Stations
27704	S128271891		KBI BIOPHARMA INC	1101 HAMLIN RD		DURHAM	NC	NPDES
27704	1016676826	110058889467	KBI BIOPHARMA INC	1101 HAMLIN RD		DURHAM	NC	RCRAInfo-SQG, FINDS
27704	1014393883	NCR000149583	BIOMERIEUX INC	1101 HAMLIN RD		DURHAM	NC	RCRA-CESQG
27704	1014782672	110042170316	BIOMERIEUX INC	1101 HAMLIN RD		DURHAM	NC	FINDS
27704	1016698623	110056356143	1116 HAMLIN ROAD	1116 HAMLIN RD		DURHAM	NC	FINDS
27704	S130372860		WELCOME VENTURE PARK	1225,1507,1539 HAMLIN ROAD	**	DURHAM	NC	NPDES
27704	1008389144	110022567649	1602 HAMLIN ROAD	1602 HAMLIN RD		DURHAM	NC	FINDS
27704	S108491688		1602 HAMLIN ROAD	1602 HAMLIN RD		DURHAM	NC	NPDES
27704	1010368636	110030994137	B & B TOPSOIL MINE, INC.	1800 HAMLIN RD		DURHAM	NC	FINDS
27704	1008389990	110022567809	1814 HAMLIN ROAD	1814 HAMLIN RD		DURHAM	NC	FINDS
27704	S108491965		1814 HAMLIN ROAD	1814 HAMLIN RD		DURHAM	NC	NPDES

EDR ZIP Code Scan Report

ZIP	EDR-ID	Facility ID	Name	Address	Map/Dir/Dist	City	State	Databases
27704	1015745000	NCP010312001	NC SUPERFUND/BDS	1817 HAMLIN RD		DURHAM	NC	RCRA-NonGen
27704	1015934069	110045551470	NC SUPERFUND/BDS	1817 HAMLIN RD		DURHAM	NC	FINDS
27704	1009907084		DURHAM COUNTY SCHOOLS	1817 HAMLIN RD.		DURHAM	NC	FTTS
27704	1015955993	110054903486	DURHAM PUBLIC SCHOOLS	1817 HAMLIN ROAD		DURHAM	NC	FINDS
27704	1012042954	NCN000410370	BECKMANN DURHAM SANDEFUR SITE	1817 HAMLIN ROAD		DURHAM	NC	CERCLIS
27704	1014205334		BX 53 BILLS GARAGE	1918 HAMLIN RD		DURHAM	NC	EDR Historical Auto Stations
27704	U004371437		MAINTENANCE DEPT.	2013 HAMLIN RD/TRANS SERVICES		DURHAM	NC	UST
27704	1014205010		BX 15042 CLARK ELECTRIC SERVICE INC	2504 HAMLIN RD		DURHAM	NC	EDR Historical Auto Stations
27704	S127590441		DOUBLE R FARM - LCID LANDFILL	2708 HAMLIN ROAD		DURHAM	NC	NPDES
27704	1005539077	110006672868	CHAMBLISS, ORAL N. - RESIDENCE	2920 HAMLIN RD		DURHAM	NC	FINDS
27704	S108491741		2920 HAMLIN ROAD	2920 HAMLIN RD		DURHAM	NC	NPDES
27704	1024021182	110070116492	3719 HAMLIN ROAD	3719 HAMLIN RD		DURHAM	NC	FINDS
27704	S130369565		EAST DURHAM TIE SECURITY ENHANCEM	4052 HAMLIN ROAD EXT		DURHAM	NC	NPDES
27704	S126415897		MISHOE PROPERTY	410 E HAMMOND STREET		DURHAM	NC	LUST
27704	S123084443		PHILIPS PROPERTY (JENNET)	508 E. HAMMOND ST.		DURHAM	NC	LUST
27704	S117329807		HALES PRPOERTY (BOBBY)	624 E HAMMOND STREET		DURHAM	NC	LUST
27704	S108965522		712 HAROLD DRIVE	712 HAROLD DR		DURHAM	NC	NPDES
27704	1005539162	110009847443	712 HAROLD DRIVE	HAROLD DRIVE		DURHAM	NC	FINDS
27704	1007706715	110018633102	SOUTHLAND CONCRETE PRODUCTION	1001 HARVEST STREET		DURHAM	NC	FINDS
27704	U003136473	0-016785	SOUTHLAND CONCRETE PROD., INC.	1001 HARVEST STREET		DURHAM	NC	UST
27704	1010786800	NCS000000899	ELLIOTT'S AUTO SALVAGE	1010 HARVEST ST		DURHAM	NC	RCRA-NonGen
27704	S117917465		LIFETIME AUDI PARTS	1010 HARVEST ST		DURHAM	NC	NPDES
27704	1008392459	110022567033	LIFETIME AUDI PARTS	1010 HARVEST ST		DURHAM	NC	FINDS
27704	1026589742		DURHAM SCRAP METAL CO.	1035 HARVEST STREET		DURHAM	NC	PRP
27704	1008388483	110022546217	FULLER'S AUTO PARTS	1036 HARVEST DR		DURHAM	NC	FINDS
27704	1011407931	110035433313	FULLER'S AUTO SALVAGE	1036 HARVEST RD		DURHAM	NC	FINDS
27704	1010786814	NCS000000913	FULLER'S AUTO SALVAGE	1036 HARVEST RD		DURHAM	NC	RCRA-NonGen
27704	1007716879	110018734949	BROWNING FERRIS INDUST DURH	1038 HARVEST ROAD		DURHAM	NC	FINDS
27704	U003136122	0-015610	MC FARLAND GARBAGE SERVICE, INC.	1038 HARVEST ROAD		DURHAM	NC	LUST, UST
27704	1000893190	NCD986228666	BFI	1038 HARVEST ST		DURHAM	NC	RCRA-NonGen
27704	S117917468		CLAYTON LOGGING	1040 HARVEST ST		DURHAM	NC	NPDES
27704	1008392461	110022567079	CLAYTON LOGGING	1040 HARVEST ST		DURHAM	NC	FINDS
27704	1000339443	NCD982103657	LEMONS BROTHERS BODY SHOP	105 HARVEST DR		DURHAM	NC	RCRA-NonGen
27704	1016624701	110004031725	LEMONS BROTHERS BODY SHOP	105 HARVEST DR		DURHAM	NC	FINDS
27704	1016652882	110006825409	BATTEN COLLISION & PAINT CTRS	105 HARVEST ST		DURHAM	NC	FINDS
27704	1004745589	NCD982149270	BATTEN COLLISION & PAINT CTRS	105 HARVEST ST		DURHAM	NC	RCRA-NonGen
27704	96371550			919 HARVEST DR		DURHAM	NC	ERNS
27704	1017740368	110063682858	CGM CABRERA	919 HARVEST ST		DURHAM	NC	FINDS
27704	1017770942	NCS000002187	CGM CABRERA	919 HARVEST ST		DURHAM	NC	RCRA-NonGen
27704	1014206424		NELSONS AUTO REPAIR ENGINE	923 HARVEST RD		DURHAM	NC	EDR Historical Auto Stations
27704	1010427949	110031294604	HARVEST RD SALVAGE	923 HARVEST ST		DURHAM	NC	FINDS
27704	1010323164	NC0991303004	HARVEST RD SALVAGE	923 HARVEST ST		DURHAM	NC	RCRA-NonGen
27704	S106936409	87124	NELSON AUTO SALVAGE & TOWING	923 HARVEST STREET		DURHAM NC	NC	IMD
27704	1016659640	110004047727	WILSONS AUTO BODY FRAME	928 HARVEST ST		DURHAM	NC	FINDS
27704	1016453808	110057074080	RESOURCE REFORMERS LLC D/B/A CLEA	928 HARVEST ST		DURHAM	NC	RCRA-NonGen, FINDS
27704	1000831849	NCD986206860	WILSONS AUTO BODY FRAME	928 HARVEST ST		DURHAM	NC	RCRA-NonGen
27704	S113193252		CLEAN GREEN - DURHAM	928 HARVEST STREET		DURHAM	NC	LUST
27704	1017787729	110064011340	SHIMAR RECYCLING	930 HARVEST RD		DURHAM	NC	RCRA-NonGen, FINDS
27704	S11445235		SHIMAR RECYCLING, INC.	938 HARVEST ST.		DURHAM	NC	
27704	1014205999		ELLIOTT'S AUTOMOTIVE ENGINE	941 HARVEST RD		DURHAM	NC	EDR Historical Auto Stations
27704	S130369527		HEBRON VILLAGE / BULL CITY NORTH	HEBRON RD	**	DURHAM	NC	NPDES
27704	S110776477		ANDREWS PROPERTY	2610 HIGHLAND AVE.		DURHAM	NC	
27704	U001195767	0-015277	TERMINIX SERVICES II	2710 HILLSBOROUGH RD		DURHAM	NC	UST
27704	1015933967	110045465947	VOYAGER ACADEMY	101 HOC PARC		DURHAM	NC	FINDS
27704	S128650205		ANDREWS WILLIAM E - PROPERTY	2215 HOLLOWAY ST		DURHAM	NC	LUST
27704	1007699533	110018561233	LIGHTHOUSE FOOD MART #101	2944 HOLLOWAY STREET		DURHAM	NC	FINDS
27704	1007719488	110018761142	ALLEN MUFFLER SHOP	EAST HOLLOWAY STREET		DURHAM	NC	FINDS
27704	U001196316	0-016061	ALLEN MUFFLER SHOP	EAST HOLLOWAY STREET	**	DURHAM	NC	UST
27704	1007701514	110018581079	HOLT ELEM.	4019 HOLT SCHOOL ROAD		DURHAM	NC	FINDS
27704	U000817022	0-025688	HOLT ELEM.	4019 HOLT SCHOOL ROAD		DURHAM	NC	UST
27704	U001195894	0-015490	JOY QUICK MART	3801 HORTON ROAD (AKA 3801 N DUKE S		DURHAM	NC	UST
27704	S111161285		ROBERSON PROPERTY	709 HORTON ROAD		DURHAM	NC	LUST TRUST, LUST
27704	S112338012		POMERANTZ PROPERTY (AMY)	708 E. HUDSON AVE		DURHAM	NC	
27704	S110629331		POMERANTZ PROPERTY (AMY)	708 E. HUDSON AVE		DURHAM	NC	
27704	S118128401		MORRIS PROPERTY (BONNELL)	909 EAST HUDSON AVE.		DURHAM	NC	LUST TRUST, INST CONTROL, LUST
27704	S110987163		FOUNDATIONS XPERTS PROPERTY	405 HUGO STREET		DURHAM	NC	LUST TRUST, LUST

EDR ZIP Code Scan Report

ZIP	EDR-ID	Facility ID	Name	Address	Map/Dir/Dist	City	State	Databases
27704	S114020572		SMITH PROPERTY (LYNDA)	415 HUGO STREET		DURHAM	NC	
27704	S108492296		723 HURLEY ROAD	723 HURLEY RD		DURHAM	NC	NPDES
27704	1004552079	110009718895	723 HURLEY ROAD	723 HURLEY RD		DURHAM	NC	FINDS
27704	1007703286	110018598775	SOUTHERN REPAIR SERVICE INCORPOR	723 HURLEY ROAD		DURHAM	NC	FINDS
27704	93208046			118 INDUSTRIAL DR	**	DURHAM	NC	ERNS
27704	U001440033	0-033426	DRAPER CORPORATION	3333 INDUSTRIAL DRIVE		DURHAM	NC	UST
27704	2020284020			3427 INDUSTRIAL DR		DURHAM	NC	ERNS
27704	1000831368	NCD982174898	DURHAM PRODUCTS	3427 INDUSTRIAL DR		DURHAM	NC	RCRA-NonGen
27704	1007716328	110018729410	DURHAM PRODUCTS	3427 INDUSTRIAL DRIVE		DURHAM	NC	FINDS
27704	U001196820	0-016756	DURHAM PRODUCTS	3427 INDUSTRIAL DRIVE		DURHAM	NC	UST
27704	1004746952	NCR000012302	FREUDENBERG PERFORMANCE MATER/I	3500 INDUSTRIAL DR		DURHAM	NC	RCRA-CESQG
27704	S117918247		FREUDENBERG PERFORMANCE MATER/I	3500 INDUSTRIAL DR		DURHAM	NC	NPDES
27704	1018382131	110069426516	FREUDENBERG PERFORMANCE MATER/I	3500 INDUSTRIAL DR		DURHAM	NC	FINDS
27704	S121514968		FREUDENBERG PERFORMANCE MATER/I	3500 INDUSTRIAL DRIVE		DURHAM	NC	
27704	1016111915	110004060060	FREUDENBERG NONWOVENS-TUFT DIV	3500 INDUSTRIAL DRIVE		DURHAM	NC	FINDS
27704	1000353970	NCD980804017	FREUDENBERG PERFORMANCE MATER/I	3500 INDUSTRIAL DRIVE		DURHAM	NC	ICIS, RCRA-NonGen
27704	S117915974		FOGLEMAN LANDFILL MINE & RECYCLINC	4005 INTERMERE RD		DURHAM	NC	NPDES, SWF/LF
27704	1007706692	110018632871	FOGLEMAN LANDFILL AND MINE	4005 INTERMERE ROAD		DURHAM	NC	FINDS
27704	1027568243	110071338909	4628 INTERPIKE RD	4628 I-85 INTERPIKE RD	**	DURHAM	NC	FINDS
27704	1024016931	110070112134	3600 INTERWORTH DRIVE	3600 INTERWORTH DR		DURHAM	NC	FINDS
27704	1000346086	110007662804	NORTH CAROLINA KENWORTH INC	3600 INTERWORTH DR		DURHAM	NC	RCRAInfo-SQG, FINDS, UST
27704	S113193246		COOPER KENWORTH FACILITY	3600 INTERWORTH DR.		DURHAM	NC	LUST
27704	S108491605		4202 JEFFRIES ROAD	4202 JEFFRIES ROAD		DURHAM	NC	NPDES
27704	1008389169	110022567952	4202 JEFFRIES ROAD	4202 JEFFRIES RD		DURHAM	NC	FINDS
27704	1019327792	NCS000002312	CLE??S TOWING & TRANSPORT, LLC	4205 JEFFRIES RD		DURHAM	NC	RCRA-NonGen
27704	1027140316	110071193199	CLES TOWING & TRANSPORT, LLC	4205 JEFFRIES RD		DURHAM	NC	FINDS
27704	1025929643		CLE S TOWING & TRANSPORT, LLC	4205 JEFFRIES RD		DURHAM	NC	
27704	S108491886		4208 JEFFRIES ROAD	4208 JEFFRIES ROAD		DURHAM	NC	NPDES
27704	1008389979	110022567756	4208 JEFFRIES ROAD	4208 JEFFRIES RD		DURHAM	NC	FINDS
27704	S110629442		WEATHER MASTER JOYNER ROAD	2707 JOYNER ROAD		DURHAM	NC	
27704	S112338134		WEATHER MASTER JOYNER ROAD	2707 JOYNER ROAD		DURHAM	NC	
27704	1007722142	110018787801	STEWART, HELEN G	2731 JOYNER ROAD		DURHAM	NC	FINDS
27704	S108492400		1001 JUNCTION ROAD	1001 JUNCTION RD		DURHAM	NC	NPDES
27704	1009404502	110024882590	MARY T TURNER	1001 JUNCTION RD		DURHAM	NC	FINDS
27704	1023623316	110070030346	1003 JUNCTION ROAD	1003 JUNCTION RD		DURHAM	NC	FINDS
27704	S130365573		JUNCTION ROAD SUBDIVISION	1309 JUNCTION ROAD		DURHAM	NC	NPDES
27704	U001203079	0-026580	CENTRAL STEEL COMPANY INC	917 JUNCTION RD		DURHAM	NC	UST
27704	S110303250		FERRELL, CHARLES PROPERTY	917 JUNCTION ROAD		DURHAM	NC	LUST
27704	1016453873	110058889476	BULL CITY LITTLE LEAGUE PARK DISTRIC	918 JUNCTION RD		DURHAM	NC	RCRA-NonGen, FINDS
27704	S108491516		927 JUNCTION ROAD	927 JUNCTION RD		DURHAM	NC	NPDES
27704	1009599827	110025202652	927 JUNCTION ROAD	927 JUNCTION RD		DURHAM	NC	FINDS
27704	2012030413			JUNCTION RD	**	DURHAM	NC	ERNS
27704	1014204743		JOHNSON JAMES W MECH	815 JUSTICE ST S		DURHAM	NC	EDR Historical Auto Stations
27704	S113193257		DUDA PROPERTY (AISANDER)	3115 KENAN ROAD		DURHAM	NC	LUST TRUST, LUST
27704	1007718249	110018748729	CONSOLIDATED FREIGHTWAYS, INCORP	2425 KISS DRIVE		DURHAM	NC	FINDS
27704	S108492859		3059 LAKE DRIVE	3059 LAKE DR		DURHAM	NC	NPDES
27704	1008390063	110022567818	3059 LAKE DRIVE	3059 LAKE DR		DURHAM	NC	FINDS
27704	S127492776		LITTLE MAN REPAIRS, LLC	910 LARCHWOOD DR.		DURHAM	NC	IMD
27704	1025915186		2821 LITTLE ROGERS ROAD	2821 LITTLE ROGERS RD		DURHAM	NC	
27704	1025984494	110070597104	2821 LITTLE ROGERS ROAD	2821 LITTLE ROGERS RD		DURHAM	NC	FINDS
27704	1026595859		FREUDENBERG SPUNWEB CO	3500 LNDTISTR6 DR PO BOX 15910	**	DURHAM	NC	PRP
27704	1008389870	110022565151	2424 LOFTIN DRIVE	2424 LOFTIN DR		DURHAM	NC	FINDS
27704	S108492831		2424 LOFTIN DRIVE	2424 LOFTIN DR		DURHAM	NC	NPDES
27704	S108492249		4506 MANNIX ROAD	4506 MANNIX RD		DURHAM	NC	NPDES
27704	1016708556	110056981734	4705 MANNIX ROAD	4705 MANNIX RD		DURHAM	NC	FINDS
27704	S108491614		4712 MANNIX ROAD	4712 MANNIX RD		DURHAM	NC	NPDES
27704	1005539060	110006712637	BLACKBURN, MILTON - RESIDENCE	4712 MANNIX ROAD		DURHAM	NC	FINDS
27704	S110629396		ENFIEDJIAN PROPERTY	206 E MAYNARD AVE.		DURHAM	NC	
27704	S112338081		ENFIEDJIAN PROPERTY	206 E MAYNARD AVE.		DURHAM	NC	
27704	1007218900	110016744861	DUKE UNIVERSITY - INDEPENDENCE PAF	4321 MEDICAL PARK DR		DURHAM	NC	FINDS
27704	1007119166	NCR000139212	DUKE UNIVERSITY - INDEPENDENCE PAF	4321 MEDICAL PARK DR		DURHAM	NC	RCRA-NonGen
27704	U004135069		DURHAM AREA TRANSPORT AUTHORITY	1820 N MIAMI BLVD		DURHAM	NC	UST
27704	1016978727	110060351499	DURHAM AREA TRANSIT AUTHORITY	1820 NORTH MIAMI BLVD		DURHAM	NC	ICIS, FINDS
27704	S128650219		FORMER GANNI INDUSTRIAL SUPPLY	312 SOUTH MIAMI BOULEVARD		DURHAM	NC	LUST
27704	S128650218		GANN INDUSTRIAL SUPPLY	312 SOUTH MIAMI BOULEVARD		DURHAM	NC	LUST
27704	S114020666		BERGMAN, LEE RAY, LLC	947 S MIAMI BLVD		DURHAM	NC	LUST
27704	S114020665		JOHN TUBIOLLO - PROPERTY	948 S MIAMI BLVD		DURHAM	NC	LUST
27704	1005539073	110006712691	110 MICHAEL DRIVE	110 MICHAEL DR		DURHAM	NC	FINDS
27704	1007694809	110018513893	SOUTHERN REPAIR SERVICE INCORPOR	110 MICHAEL DRIVE		DURHAM	NC	FINDS

EDR ZIP Code Scan Report

ZIP	EDR-ID	Facility ID	Name	Address	Map/Dir/Dist	City	State	Databases
27704	S108492291		118 MICHAEL DRIVE	118 MICHAEL DR		DURHAM	NC	NPDES
27704	1005539051	110006712450	118 MICHAEL DRIVE	118 MICHAEL DR		DURHAM	NC	FINDS
27704	1005539085	110009847149	124 MICHAEL DRIVE	124 MICHAEL DR		DURHAM	NC	FINDS
27704	S108492292		124 MICHAEL DRIVE	124 MICHAEL DR		DURHAM	NC	NPDES
27704	S108492293		134 MICHAEL DRIVE	134 MICHAEL DR		DURHAM	NC	NPDES
27704	1005539473	110006671725	134 MICHAEL DRIVE	134 MICHAEL DR		DURHAM	NC	FINDS
27704	S103240250	P0575	MIDLAND TERRACE LCID LANDFILL	MIDLAND TERRACE		DURHAM	NC	HIST LF, SWF/LF
27704	1021425275		REDMILL FREE MEAL QUICK STOP	3422 MILL RD	**	DURHAM	NC	EDR Historical Auto Stations
27704	1020630296		REDMILL FREE MEAL QUICK STOP	3427 MILL RD	**	DURHAM	NC	EDR Historical Auto Stations
27704	S125529135		1600 MIST LAKE DR GEOTHERMAL FIELD	1600 MIST LK DR		DURHAM	NC	UIC
27704	S130367470		MIST LAKE DAM REHABILITATION	MIST LAKE DRIVE	**	DURHAM	NC	NPDES
27704	S108492370		3417 MISTY PINE AVENUE	3417 MISTY PINE AVE		DURHAM	NC	NPDES
27704	1008927130	110022849122	3417 MISTY PINE AVENUE	3417 MISTY PINE AVE		DURHAM	NC	FINDS
27704	S108492361		4217 MORTON DRIVE	4217 MORTON DR		DURHAM	NC	NPDES
27704	S108492057		4221 MORTON DRIVE	4221 MORTON DR		DURHAM	NC	NPDES
27704	1005538946	110006672957	GOINS, BILL RESIDENCE	4221 MORTON DRIVE		DURHAM	NC	FINDS
27704	S108491402		4222 MORTON ROAD	4222 MORTON DR		DURHAM	NC	NPDES
27704	1016686366	110031274403	4225 MORTON DRIVE	4225 MORTON DR		DURHAM	NC	FINDS
27704	U001196887	0-016852	HARLAN LAWS CORPORATION	304 MULDEE STREET		DURHAM	NC	UST
27704	1007699876	110018564677	HARLAN LAWS CORPORATION	304 MULDEE STREET		DURHAM	NC	FINDS
27704	U003136485	0-016831	N.C. MUSEUM OF LIFE & SCIENCE	433 MURRAY AVENUE		DURHAM	NC	IMD, UST
27704	1007716674	110018732898	MUSEUM OF LIFE AND SCIENCE	433 MURRAY AVENUE		DURHAM	NC	FINDS
27704	S125965087		NC MUSEUM OF LIFE & SCIENCE COMPO	433 MURRY AVE		DURHAM	NC	
27704	S117329813		0.91-ACRE SITE	1304 WEST NC 54 HIGHWAY		DURHAM	NC	LUST
27704	1005539100	110006712502	CEDELL, ALEXANDER - RESIDENCE	5509 NOB RD		DURHAM	NC	FINDS
27704	S108491737		5509 NOB ROAD	5509 NOB RD		DURHAM	NC	NPDES
27704	S113491355		5608 NOB HILL RD. SFR	5608 NOB HILL RD		DURHAM	NC	NPDES
27704	S113190974		BECKMANN GEOTHERMAL WELL	5714 NOB HILL RD		DURHAM	NC	UIC
27704	S120840080		DUKE TEER HOUSE	4019 1/2 NORTH ROXBORO ST.		DURHAM	NC	LUST
27704	1007703839	110018604303	COOPER KENWORTH INCORPORATED	I-85 NORTH -SYC ROAD	**	DURHAM	NC	FINDS
27704	U001438343	0-023114	MARGARETTSVILLE	NORTHAMPTON CO.	**	MARGARETTSVILLE	NC	UST
27704	1007724904	110018815442	MARGARETTSVILLE	NORTHAMPTON COUNTY	**	MARGARETTSVILL	NC	FINDS
27704	S121291109		HUTCHINS PROPERTY (SUSAN)	1816 NORTHGATE STREET		DURHAM	NC	LUST
27704	99508534			WEST OF GUEST ROAD	**	DURHAM	NC	ERNS
27704	S128023804		PAULSELL-HINES PROPERTY	1016 OLD OXFORD ROAD		DURHAM	NC	LUST
27704	1014205351		CATSBURG COUNTRY STORE GAS STA	1100 OLD OXFORD HWY		Bragtown	NC	EDR Historical Auto Stations
27704	1014204424		PERFORMANCE ENGINEERING AUTO RPI	1405 OLD OXFORD RD		DURHAM	NC	EDR Historical Auto Stations
27704	S123345179		PHILCO SERVICES	1405-5 OLD OXFORD RD		DURHAM	NC	
27704	1016622489	110004014156	UNITED PAINT & BODY SHOP	1405-F OLD OXFORD RD		DURHAM	NC	FINDS
27704	1004744411	NC0000878678	UNITED PAINT & BODY SHOP	1405-F OLD OXFORD RD		DURHAM	NC	RCRA-NonGen
27704	1016633460	110004048165	PRONTO INTERNATIONAL INC	1405D OLD OXFORD HWY		DURHAM	NC	FINDS
27704	1004746234	NCD986215069	PRONTO INTERNATIONAL INC	1405D OLD OXFORD HWY		DURHAM	NC	RCRA-NonGen
27704	1021132263		EVANS FOOD MART	370 OLD OXFORD HWY		DURHAM	NC	EDR Historical Auto Stations
27704	U003136271	0-016101	ONE HOP FOOD MART	370 OLD OXFORD ROAD		DURHAM	NC	UST
27704	S120840150		BARBEE ESTATE (EDNA)	3724 OLD CHAPEL HILL ROAD		DURHAM	NC	LUST
27704	1014204317		BOBS CARBURETOR REPAIR	415 OLD OXFORD HWY		Bragtown	NC	EDR Historical Auto Stations
27704	1004744478	NCD000616383	NORTHROP ENVIRONMENTAL RESEARCH	OLD HWY 70	**	DURHAM	NC	RCRA-NonGen
27704	1016631277	110007656474	NORTHROP ENVIRONMENTAL RESEARCH	OLD HWY 70	**	DURHAM	NC	FINDS
27704	1015956021	110054955465	2207 PAGE ROAD	2207 PAGE RD		DURHAM	NC	FINDS
27704	S108492014		2207 PAGE ROAD	2207 PAGE RD		DURHAM	NC	NPDES
27704	1014202772		BEYAH'S CLEANING SERVICE	5110 PARTRIDGE ST		OLD FARM	NC	EDR Historical Cleaners
27704	S117919534		TWIN VISION	4018 PATRIOT DR STE 100		DURHAM	NC	NPDES
27704	1016686675	110033174641	1017 PATTERSON ROAD	1017 PATTERSON RD		DURHAM	NC	FINDS
27704	S108966455		WOODALL PROPERTY (TONY)	1017 PATTERSON ROAD		DURHAM	NC	LUST TRUST, LUST
27704	1008389122	110022567444	1023 PATTERSON ROAD	1023 PATTERSON RD		DURHAM	NC	FINDS
27704	S108492602		1023 PATTERSON ROAD	1023 PATTERSON RD		DURHAM	NC	NPDES
27704	S108492186		1115 PATTERSON ROAD	1115 PATTERSON RD		DURHAM	NC	NPDES
27704	S113491113		LARRY AYCOCK SFR	1204 PATTERSON RD		DURHAM	NC	NPDES
27704	1008389994	110022567872	1405 PATTERSON ROAD	1405 PATTERSON RD		DURHAM	NC	FINDS
27704	S108491270		1405 PATTERSON ROAD	1405 PATTERSON RD		DURHAM	NC	NPDES
27704	1016708449	110056980012	209 PATTERSON ROAD	209 PATTERSON RD		DURHAM	NC	FINDS
27704	1012162119	110039407889	214 PATTERSON ROAD	214 PATTERSON RD		DURHAM	NC	FINDS
27704	S109814222		214 PATTERSON ROAD	214 PATTERSON RD		DURHAM	NC	NPDES
27704	S113491933		2204 PATTERSON RD. SFR	2204 PATTERSON RD		DURHAM	NC	NPDES
27704	1008389209	110022567890	3411 PAULWOOD COURT	3411 PAULWOOD CT		DURHAM	NC	FINDS

EDR ZIP Code Scan Report

ZIP	EDR-ID	Facility ID	Name	Address	Map/Dir/Dist	City	State	Databases
27704	S108491368		3411 PAULWOOD COURT	3411 PAULWOOD CT		DURHAM	NC	NPDES
27704	1014784418	110041944493	2923 PERVIS ROAD	2923 PERVIS RD		DURHAM	NC	FINDS
27704	S110493112		2923 PERVIS STREET	2923 PERVIS ST		DURHAM	NC	NPDES
27704	1007723060	110018796999	D AND S DISTRIBUTING CO.. INCORPORA	2818 PURVIS ROAD		DURHAM	NC	FINDS
27704	U003136512	0-016899	D & S DISTRIBUTING CO., INC.	2818 PURVIS ROAD		DURHAM	NC	UST
27704	1020180493		REDMILL QUICK STOP	3422 RED MILL RD		DURHAM	NC	EDR Historical Auto Stations
27704	U003144722	0-015471	RED MILL QUICK STOP	3422 RED MILL ROAD		DURHAM	NC	LUST, UST
27704	S127734107		OLD DOMINION - RED MILL ROAD	3912 RED MILL ROAD		DURHAM	NC	
27704	1016698619	110056356072	4902 RED MILL ROAD	4902 RED MILL RD		DURHAM	NC	FINDS
27704	U001200004	0-021685	LLOYD MILLENIUUM ENTERPRISES INC	5139 RED WOOD ROAD		DURHAM	NC	IMD, LUST, UST
27704	1024609486	110070397847	STAR SOLAR	5521 RED MILL ROAD		DURHAM	NC	FINDS
27704	1016458391	110006673019	REDMILL ROAD QUICK STOP	3422 REDMILL ROAD		DURHAM	NC	ICIS, FINDS
27704	1016611549	110007666310	MAYTON'S BODY SHOP	REDMILL RD	**	DURHAM	NC	FINDS
27704	1004745599	NCD982151847	MAYTON'S BODY SHOP	REDMILL RD	**	DURHAM	NC	RCRA-NonGen
27704	1007707536	110018641308	REDWOOD PARTNERS LIMITED LIABILITY	2418 REDWOOD ROAD		DURHAM	NC	FINDS
27704	S108492152		2432 REDWOOD ROAD	2432 REDWOOD RD		DURHAM	NC	NPDES
27704	1026705165	110070885559	3007 REDWOOD ROAD	3007 REDWOOD RD		DURHAM	NC	FINDS
27704	S108491682		3011 REDWOOD ROAD	3011 REDWOOD RD		DURHAM	NC	NPDES
27704	1008389182	110022567603	3011 REDWOOD ROAD	3011 REDWOOD RD		DURHAM	NC	FINDS
27704	S113491785		DAVID & ALICE JOHNSON SFR	3218 REDWOOD RD		DURHAM	NC	NPDES
27704	1009669990	110027861632	JOHNSON, DAVID ALICE	3218 REDWOOD ROAD		DURHAM	NC	FINDS
27704	S108491366		3323 REDWOOD ROAD	3323 REDWOOD RD		DURHAM	NC	NPDES
27704	1008389900	110022565133	3323 REDWOOD ROAD	3323 REDWOOD RD		DURHAM	NC	FINDS
27704	S108491391		4015 REDWOOD ROAD	4015 REDWOOD RD		DURHAM	NC	NPDES
27704	1005539087	110006712343	MILAN, DOUGLASS & PATRICIA-RES	4015 REDWOOD ROAD		DURHAM	NC	FINDS
27704	1015947097	110046427639	4210 REDWOOD ROAD	4210 REDWOOD DR		DURHAM	NC	FINDS
27704	S108492508		4727 REDWOOD ROAD	4727 REDWOOD RD		DURHAM	NC	NPDES
27704	1008389985	110022567168	4727 REDWOOD ROAD	4727 REDWOOD RD		DURHAM	NC	FINDS
27704	S130363285		BUCHER MITIGATION SITE	REDWOOD ROAD	**	DURHAM	NC	NPDES
27704	1020011407		J&M COMMERCIAL CLEANERS INC	403 RIPPLING STREAM RD		DURHAM	NC	EDR Historical Cleaners
27704	S108925619		4717 RIVERSIDE DRIVE	4717 RIVERSIDE DR		DURHAM	NC	NPDES
27704	1010344761	110030766133	4717 RIVERSIDE DRIVE	4717 RIVERSIDE DR		DURHAM	NC	FINDS
27704	1014205414		TERRYS SERVICE GARAGE INC	101 ROCKWAY AVE	**	DURHAM	NC	EDR Historical Auto Stations
27704	1014205112		TERRYS SERVICE GARAGE	101 ROCKWAY ST E		BRAGTOWN	NC	EDR Historical Auto Stations
27704	1021466272		BRAGTOWN SERVICE CENTER INC	103 E ROCKWAY ST		DURHAM	NC	EDR Historical Auto Stations
27704	S110629986		RAMSAY PROPERTY	200 E. ROCKWAY STREET		DURHAM	NC	LUST TRUST, INST CONTROL, LUST
27704	2010956884			4313 ROCKY CREEK DRIVE		DURHAM	NC	ERNS
27704	1016633461	110004040216	QUICK 10 #6	1917 ROXBORO RD		DURHAM	NC	FINDS
27704	1000448791	NCD986174894	QUICK 10 #6	1917 ROXBORO RD		DURHAM	NC	RCRA-NonGen
27704	U003136037	0-015222	D/B/A GARRETT'S 76	1917 ROXBORO RD.		DURHAM	NC	LUST, UST
27704	S110776513		MCDONALD'S PARKING LOT	1918 N. ROXBORO STREET		DURHAM	NC	LUST TRUST, INST CONTROL, LUST
27704	1016648621	110004043419	EXXON RAS #43364	1918 ROXBORO RD		DURHAM	NC	FINDS
27704	1004745978	NCD986187854	EXXON RAS #43364	1918 ROXBORO RD		DURHAM	NC	RCRA-NonGen
27704	1007694977	110018515588	LOC. #4-3364	1918 ROXBORO ROAD		DURHAM	NC	FINDS
27704	U003137493	0-021632	LOC. 4-3364	1918 ROXBORO ROAD		DURHAM	NC	LUST, UST
27704	S125088481		QUICK AS A WINK CLEANERS	2100 N ROXBORO RD		DURHAM	NC	DRYCLEANERS
27704	1016958775	NCP100214041	QUICK AS A WINK CLEANERS	2100 N ROXBORO ST		DURHAM	NC	RCRA-NonGen
27704	1018425157		CINDY INC	2100 N ROXBORO ST		DURHAM	NC	EDR Historical Cleaners
27704	1014205044		COASTAL MART GAS & FOOD	2109 ROXBORO RD N		DURHAM	NC	EDR Historical Auto Stations
27704	U003136196	0-015886	JOY FOOD STORES	2109 ROXBORO RD		DURHAM	NC	INST CONTROL, IMD, LUST, UST
27704	1007694666	110018512466	COASTAL MART #466	2109 ROXBORO ROAD		DURHAM	NC	FINDS
27704	1014204029		TOPS PETROLEUM CORP GAS STA	2110 ROXBORO RD N		DURHAM	NC	EDR Historical Auto Stations
27704	1020525491		TOPS PETROLEUM CORP	2110 N ROXBORO ST		DURHAM	NC	EDR Historical Auto Stations
27704	2022345740			2110 N. ROXBORO RD		DURHAM	NC	ERNS
27704	U003144897	0-016536	COLONIAL VILLAGE FAMILY FARE 196	2110 ROXBORO ROAD		DURHAM	NC	LUST, UST
27704	1007718755	110018753810	TOPS TEXACO MART #6	2110 ROXBORO ROAD		DURHAM	NC	FINDS
27704	U001196619	0-016488	WESTERN AUTO	2206 N ROXBORO RD.		DURHAM	NC	UST
27704	1007717322	110018739392	WESTERN AUTO	2206 NORTH ROXBORO ROAD		DURHAM	NC	FINDS
27704	1020802694		B P CONVENIENCE CENTER	2211 N ROXBORO ST		DURHAM	NC	EDR Historical Auto Stations
27704	S128650185		ROXBORO BP	2211 NORTH ROXBORO ROAD		DURHAM	NC	LUST

EDR ZIP Code Scan Report

ZIP	EDR-ID	Facility ID	Name	Address	Map/Dir/Dist	City	State	Databases
27704	1007724400	110018810401	ROXBORO ROAD BP	2211 ROXBORO ROAD		DURHAM	NC	FINDS
27704	U003136348	0-016397	BEAVER POND FAMILY FARE #415	2211 ROXBORO ROAD		DURHAM	NC	LUST TRUST, INST CONTROL, IMD, UST
27704	S128650186		ROXBORO RD FAMILY FARE	2211 ROXBORO ROAD		DURHAM	NC	LUST
27704	U003136213	0-015942	GO SPEEDY O	2301 ROXBORO ROAD		DURHAM	NC	UST
27704	1007725257	110018818975	GO SPEEDY O	2301 ROXBORO ROAD		DURHAM	NC	FINDS
27704	S118362097		MASSENGILL PROPERTY (JEFF)	2515 NORTH ROXBORO STREET		DURHAM	NC	LUST TRUST, LUST
27704	S108852016	33380	CARTER PROPERTY (LUNA)	2604 ROXBORO ST		DURHAM	NC	LUST TRUST, INST CONTROL, LUST
27704	S125454136		FORMER SCOTT WYATT PROPERTY	2612 ROXBORO ROAD		DURHAM	NC	
27704	1007725100	110018817404	BROWN BROTHERS PLBG. AND HTG. C	2824 ROXBORO ROAD		DURHAM	NC	FINDS
27704	U003144792	0-015928	BROWN BROTHERS PLBG. & HTG. CO.	2824 ROXBORO ROAD		DURHAM	NC	UST
27704	1014204809		MARATHON MUFFLER SHOP AUTO EXHA	2903 N ROXBORO RD		DURHAM	NC	EDR Historical Auto Stations
27704	S125088485		BRAGGTOWN CLEANERS	2903 ROXBORO RD		DURHAM	NC	DRYCLEANERS
27704	U003146811	0-031118	AT&T DURHAM	3003 ROXBORO RD		DURHAM	NC	UST
27704	1007714291	110018708950	AT COMMUNICATIONS	3003 ROXBORO ROAD		DURHAM	NC	FINDS
27704	U001205896	0-031624	DURHAM TOLL CENTER	3007 ROXBORO ROAD		DURHAM	NC	UST
27704	1007702776	110018593672	BRAGTOWN BP	3101 ROXBORO ROAD		DURHAM	NC	FINDS
27704	U003136291	0-016171	BRAGTOWN BP 130	3101 ROXBORO ROAD		DURHAM	NC	LUST TRUST, UIC, IMD, UST
27704	1014205763		RIPPYS GARAGE AUTO RPR	3102 N ROXBORO RD		DURHAM	NC	EDR Historical Auto Stations
27704	1007708941	110018655356	CONTINENTAL BAKING COMPANY	3102 ROXBORO ROAD		DURHAM	NC	FINDS
27704	U001187006	0-001509	CONTINENTAL BAKING COMPANY	3102 ROXBORO ROAD		DURHAM	NC	UST
27704	S111161273		WRIGHT SCHOOL MAIN BUILDING	3132 NORTH ROXBORO STREET		DURHAM	NC	LUST
27704	S109504321		BELVIN, MARY PROPERTY (FMR)	3217 ROXBORO ROAD		DURHAM	NC	INST CONTROL, LUST
27704	1014205065		GOODYEAR AUTO RPR	3310 N ROXBORO RD		DURHAM	NC	EDR Historical Auto Stations
27704	S117055242		RCP INVESTMENTS VII, LLC	3310 NORTH ROXBORO STREET		DURHAM	NC	INST CONTROL, LUST
27704	1014784092	110043349695	APPLE AUTO/MCBROOM RENTAL	3325 ROXBORO RD.		DURHAM	NC	FINDS
27704	1014204037		WILKINSON AUTO SERVICE AUTO RPR	3341 N ROXBORO RD		DURHAM	NC	EDR Historical Auto Stations
27704	1014203648		BRACHTOWN LAUNDERETTE	3401 ROXBORO RD N		DURHAM	NC	EDR Historical Cleaners
27704	S123344694		ROXBORO MINI SAFE STORAGE	3447 NORTH ROXBORO STREET		DURHAM	NC	
27704	1014204070		NO 300 BEST	3500 ROXBORO RD N		DURHAM	NC	EDR Historical Auto Stations
27704	1010439143	110031367660	WALMART #1614	3500 ROXBORO ST		DURHAM	NC	FINDS
27704	1010323293	NCR000141705	WALMART #1614	3500 ROXBORO ST		DURHAM	NC	RCRA-NonGen
27704	1019919388		A-1 DRY CLEANERS INC	3600 ROXBORO RD		DURHAM	NC	EDR Historical Cleaners
27704	1014204311		BRAGTOWN SHELL SERVICE	3615 ROXBORO RD N		DURHAM	NC	EDR Historical Auto Stations
27704	1020135430		MAYTONS SHELL SERVICE	3615 N ROXBORO ST		DURHAM	NC	EDR Historical Auto Stations
27704	1007721967	110018786054	BRAGTOWN SHELL SERVICE	3615 ROXBORO ROAD		DURHAM	NC	FINDS
27704	U003136226	0-015961	BRAGTOWN SHELL SERVICE	3615 WEST ROXBORO ROAD		DURHAM	NC	UST
27704	1024371557	110070274046	VERIZON CORPORATE RESOURCES GRC	3632 N. ROXBORO ST.		DURHAM	NC	FINDS
27704	1017462878		VERIZON INCORPORATED - 3632 NORTH	3632 NORTH ROXBORO ROAD		DURHAM	NC	
27704	1004549265	NCD065299851	DUKE REGIONAL HOSPITAL	3643 N ROXBORO ST		DURHAM	NC	IMD, RCRAInfo-SQG
27704	1007724264		DUKE REGIONAL HOSPITAL	3643 NORTH ROXBORO ROAD		DURHAM	NC	ICIS
27704	S121514962		DUKE REGIONAL HOSPITAL	3643 NORTH ROXBORO ROAD		DURHAM	NC	
27704	1016064756	110018809057	DURHAM COUNTY HOSPITAL CORPORAT	3643 NORTH ROXBORO STREET		DURHAM	NC	ICIS, FINDS
27704	U003136366	0-016469	DURHAM REG HOSP-MEMBER OF DUKE I	3643 NORTH ROXBORO STREET		DURHAM	NC	UST
27704	1014202810		GUARANTEE CARPET CLEANING AND DY	3707 ROXBORO RD N		DURHAM	NC	EDR Historical Cleaners
27704	1014955970	110045981657	CVS PHARMACY #4444	3737 N. ROXBORO RD		DURHAM	NC	RCRA-CESQG, FINDS
27704	1017379353	110062630675	CARTER CHARTER SCHOOL	410 N. ROXBORO RD.		DURHAM	NC	ICIS, FINDS
27704	1025991265	110070604506	EXCELSIOR CLASSICAL ACADEMY	4100 NORTH ROXBORO STREET		DURHAM	NC	FINDS
27704	1007718802	110018754258	HEADQUARTERS-SOUTH AREA	4100 ROXBORO ROAD		DURHAM	NC	FINDS
27704	U001204306	0-028662	HEADQUARTERS-SOUTH AREA	4100 ROXBORO ROAD		DURHAM	NC	LUST, UST
27704	1021135098		NUCKET OIL INC	4117 N ROXBORO RD STE 130		DURHAM	NC	EDR Historical Auto Stations
27704	S130369023		MCDONALDS	4301 N. ROXBORO ST.		DURHAM	NC	NPDES
27704	1012211567	NCR000148775	NCDSCA DC320017(RAMBO CLEANERS)	4306 N ROXBORO RD		DURHAM	NC	RCRA-CESQG
27704	1015945464	110046239619	NCDSCA DC320017(RAMBO CLEANERS)	4306 N ROXBORO RD, STE 100		DURHAM	NC	FINDS
27704	1025896314		NCDSCA DC320017(RAMBO CLEANERS)	4306 N ROXBORO RD, STE 100		DURHAM	NC	
27704	1001817817	NCR000011478	ECONO LUBE N TUNE #271	4321 N ROXBORO DR		DURHAM	NC	RCRA-NonGen
27704	1016620238	110004059429	ECONO LUBE N TUNE #271	4321 N ROXBORO DR		DURHAM	NC	FINDS
27704	1021992020		CITGO LUBE	4321 N ROXBORO ST		DURHAM	NC	EDR Historical Auto Stations
27704	1014202939		TERRYS ONE HOURS MARTINIZING	4400 ROXBORO RD N		DURHAM	NC	EDR Historical Cleaners
27704	1014203960		EXXON SHOP GAS STA	4401 ROXBORO RD N		DURHAM	NC	EDR Historical Auto

EDR ZIP Code Scan Report

ZIP	EDR-ID	Facility ID	Name	Address	Map/Dir/Dist	City	State	Databases
27704	1022044622		HOLMES OIL COMPANY INC	4401 N ROXBORO ST		DURHAM	NC	Stations EDR Historical Auto
27704	1007724997	110018816361	EXXON SHOP 13	4401 NORTH ROXBORO ROAD		DURHAM	NC	Stations
27704	1014393899	NCR000149757	NCDSCA DC320001(ONE HOUR KORETIZI	4404 N ROXBORO ST		DURHAM	NC	FINDS
27704	1025896315		NCDSCA DC320001(ONE HOUR KORETIZI	4404 N ROXBORO ST, STE 100		DURHAM	NC	RCRA-CESQG
27704	1015945467	110046239655	NCDSCA DC320001(ONE HOUR KORETIZI	4404 N ROXBORO ST, STE 100		DURHAM	NC	FINDS
27704	1014204759		GROWING MOTORS AUTO REPRS	4414 ROXBORO RD N		DURHAM	NC	EDR Historical Auto
27704	1014205692		MIDAS MUFFLER & BRAKE SHOP AUTO E.	4501 N ROXBORO RD		DURHAM	NC	Stations EDR Historical Auto
27704	1027564310	110071334164	ROGER'S GARAGE	4501 ROXBORO RD		DURHAM	NC	Stations
27704	1027472907	NCS000002815	ROGER'S GARAGE	4501 ROXBORO RD		DURHAM	NC	FINDS
27704	1027509302		ROGER'S GARAGE	4501 ROXBORO RD		DURHAM	NC	RCRA-NonGen
27704	1014205412		PRECISION FRANCHISING AUTO RPR	4503 N ROXBORO RD		DURHAM	NC	EDR Historical Auto
27704	U003136092	0-015500	BOBBY'S GULF SERVICE	4506 ROXBORO ROAD		DURHAM	NC	Stations
27704	1007721827	110018784662	BOBBY S GULF SERVICE	4506 ROXBORO ROAD		DURHAM	NC	UST
27704	1007726142	110018827821	BOWLING EXXON	4530 ROXBORO ROAD		DURHAM	NC	FINDS
27704	U003136128	0-015642	BOWLING EXXON	4530 ROXBORO ROAD		DURHAM	NC	FINDS
27704	1014203966		BOWLINGS EXXON GAS STATIONS	4532 N ROXBORO RD		DURHAM	NC	UST
27704	1014204771		WILCO SERVICE STATION	4535 ROXBORO RD N		DURHAM	NC	EDR Historical Auto
27704	1014206383		WILCO GAS STATIONS	4535 N ROXBORO RD		DURHAM	NC	Stations EDR Historical Auto
27704	1007726421	110018830611	NORTH DURHAM CITGO	4535 ROXBORO ROAD		DURHAM	NC	Stations
27704	U003369552	0-015512	NORTH DURHAM CITGO	4535 ROXBORO ROAD		DURHAM	NC	FINDS
27704	1014204733		PORT SERVICE STATION	4602 ROXBORO RD N		DURHAM	NC	UST
27704	1016648620	110004058625	EAST COAST #72	4604 N ROXBORO RD		DURHAM	NC	EDR Historical Auto
27704	1020660364		EAST COAST OIL CORPORATION	4604 N ROXBORO RD		DURHAM	NC	Stations
27704	1020185316		PANTRY INC	4604 N ROXBORO ST		DURHAM	NC	EDR Historical Auto
27704	S130367049		NORTHERN HIGH SCHOOL REPLACEMEN	4622 N ROXBORO STREET		DURHAM	NC	Stations
27704	U003134071	0-001025	FLOWER BAKING CO SALES OFFICE	4900 ROXBORO RD		DURHAM	NC	NPDES
27704	1007708637	110018652340	FLOWER BAKING CO SALES OFFICE	4900 ROXBORO ROAD		DURHAM	NC	UST
27704	1014203228		CARO CLEANERS LAUNDROMAT & CLEA	4914 ROXBORO RD N		DURHAM	NC	FINDS
27704	S125088501		TRIANGLE CLEANERS	4914 N ROXBORO RD		DURHAM	NC	EDR Historical Cleaners
27704	1014205709		WILSONS UNION 76 SERVICE	5000 ROXBORO RD N		DURHAM	NC	DRYCLEANERS
27704	S101522870	0-015220	FORMER RIVERVIEW 76 SERVICE STATIC	5000 N ROXBORO RD		DURHAM	NC	EDR Historical Auto
27704	U003136036	0-015220	JOHN J KOUTSIS	5000 ROXBORO RD.		DURHAM	NC	Stations
27704	1007726500	110018831406	JOHN J KOUTSIS	5000 ROXBORO ROAD		DURHAM	NC	LUST TRUST, UIC, IMD
27704	1014204000		COTTMAN TRANSMISSION	5016 N ROXBORO RD		DURHAM	NC	LUST, UST
27704	1022039266		ENO TRANSMISSION & AUTO CARE C	5016 N ROXBORO ST		DURHAM	NC	FINDS
27704	1000414902	NCD981760002	COTTMAN TRANSMISSION CENTER	5016 NORTH ROXBORO		DURHAM	NC	EDR Historical Auto
27704	1016644308	110004025199	COTTMAN TRANSMISSION CENTER	5016 NORTH ROXBORO		DURHAM	NC	Stations
27704	1014203794		AMERICAN DRY CLEANERS	5104 N ROXBORO RD		DURHAM	NC	RCRA-NonGen
27704	1007704062	110018606560	RIVERVIEW CHEVRON	5202 ROXBORO ROAD		DURHAM	NC	FINDS
27704	U003135998	0-015052	RIVERVIEW CHEVRON	5202 ROXBORO ROAD		DURHAM	NC	EDR Historical Cleaners
27704	1014205004		ACCURATE TRANSMISSION AUTO	5254 ROXBORO RD N		DURHAM	NC	FINDS
27704	1014204777		ROXBORO ROAD ZIP MART STALLINGS O	5274 ROXBORO RD N		DURHAM	NC	UST
27704	S112338245		JUST TIRES - ROXBORO ST	5280 N. ROXBORO STREET		DURHAM	NC	EDR Historical Auto
27704	S111283823		JUST TIRES - ROXBORO ST	5280 N. ROXBORO STREET		DURHAM	NC	Stations
27704	1014205371		CLAYTON WAYNE ENO B P SERVICE GAS	5292 ROXBORO RD N		DURHAM	NC	FINDS
27704	1007724394	110018810349	ENO BP SERVICE	5292 ROXBORO ROAD		DURHAM	NC	EDR Historical Auto
27704	U003136346	0-016391	ENO BP 240	5292 ROXBORO ROAD		DURHAM	NC	Stations
27704	1014206338		COTTMAN TRANSMISSION	6016 ROXBORO RD N		DURHAM	NC	FINDS
27704	U001205784	0-031406	QUICK AS A WINK CLEANERS	2100 ROXBORO ROAD		DURHAM	NC	LUST TRUST, INST CONTROL,
27704	S110987162		CARTER PROPERTY	2101 RUFFIN STREET		DURHAM	NC	LUST, UST
27704	S109164510		JACKSON PROPERTY	4430 RYAN STREET		DURHAM	NC	EDR Historical Auto

EDR ZIP Code Scan Report

ZIP	EDR-ID	Facility ID	Name	Address	Map/Dir/Dist	City	State	Databases
27704	1016648596	110055254674	222 SANTEE ROAD	222 SANTEE RD		DURHAM	NC	FINDS
27704	S108492050		408 SANTEE ROAD	408 SANTEE RD		DURHAM	NC	NPDES
27704	1005539158	110006804351	GLENN NORMAN W- RESIDENCE	408 SANTEE RD		DURHAM	NC	FINDS
27704	S130365287		DURHAM ELEMENTARY SCHOOL 'C'	906 SCOTT KING ROAD		DURHAM	NC	NPDES
27704	S115705358		FRANCIS HORTON ESTATE PROPERTY	3207 SHAFTSBURY STREET		DURHAM	NC	LUST TRUST, LUST
27704	S120840062		BEATTIE PROPERTY (HUNTER)	3103 SHAFTSBURY STREET		DURHAM	NC	INST CONTROL, LUST
27704	S112223116		FAULKENBURY, JOHN PROPERTY	3110 SHAFTSBURY STREET		DURHAM	NC	LUST TRUST, LUST
27704	1016626855	110055254692	2200 SHAW ROAD	2200 SHAW RD		DURHAM	NC	FINDS
27704	S111161348		WILHITE PROPERTY	2409 SHENANDOAH AVE		DURHAM	NC	
27704	S112338222		WILHITE PROPERTY	2409 SHENANDOAH AVE		DURHAM	NC	
27704	S112338197		FINCH RESIDENCE	2813 SHENANDOAH AVE		DURHAM	NC	
27704	S110776475		FINCH RESIDENCE	2813 SHENANDOAH AVE		DURHAM	NC	
27704	S130365208		MAGNOLIA CREEK PHASE 4- LOTS 29-33	SILENT BEND DRIVE	**	DURHAM	NC	NPDES
27704	S110729118		SCOTT P. GREINER SFR	2810 STADIUM DR		DURHAM	NC	UIC
27704	1007714193	110018707951	DURHAM REG EMS FACILITY	402 STADIUM DRIVE		DURHAM	NC	FINDS
27704	U004281466		DURHAM REG EMS FACILITY	402 STADIUM DRIVE		DURHAM	NC	UST
27704	S130367115		ROCK QUARRY PARK	500 STADIUM DRIVE		DURHAM	NC	NPDES
27704	U001958946	0-033952	NC ARMY NATIONAL GUARD ARMORY	STADIUM DRIVE		DURHAM	NC	UST
27704	U001206783	0-033141	OMS 12	STADIUM DRIVE		DURHAM	NC	UST
27704	1011930069		5116 STANLEY ROAD	5116 STANLEY RD		DURHAM	NC	
27704	1026690306	110037513704	5116 STANLEY ROAD	5116 STANLEY RD		DURHAM	NC	FINDS
27704	S122513667		CLAY PROPERTY	5105 STANLEY ROAD		DURHAM	NC	LUST
27704	S109228966		5116 STANLEY ROAD	5116 STANLEY RD		DURHAM	NC	NPDES
27704	1014206328		LLOYDS REPAIR SERVICE	2811 STATE ST		BRAGTOWN	NC	EDR Historical Auto Stations
27704	1007724905	110018815451	HILLSBORO	STATE ROAD #1129	**	HILLSBORO	NC	FINDS
27704	1007698846	110018554358	SILK HOPE	STATE ROAD 2352	**	SILK HOPE	NC	FINDS
27704	S113491185		ROBERT AND REBECCA MILBACK SFR	2806 SWEETBRIAR RD		DURHAM	NC	NPDES
27704	1009666970	110025397611	SPENCE, BRIAN P	2806 SWEETBRIAR ROAD		DURHAM	NC	FINDS
27704	S105764108	3110	WESTERN CAROLINA OIL CO	3715 SWEETEN CREEK ROAD		ARDEN	NC	LUST
27704	1017456620		ALMAC CLINICAL SERVICES INC	4228 TECHNOLOGY DR		DURHAM	NC	
27704	1009217573	110024437867	ALMAC CLINICAL SERVICES INC	4228 TECHNOLOGY DR		DURHAM	NC	FINDS, RCRAInfo-LQG
27704	1024410337	110070326534	ARGOS THERAPEUTICS INC	4233 TECHNOLOGY DR.		DURHAM	NC	FINDS
27704	1018276978	110069289175	ALMAC DIAGNOSTICS INC	4238 TECHNOLOGY DR		DURHAM	NC	ICIS, RCRAInfo-SQG, FINDS
27704	S108491747		1117 THOMPSON ROAD	1117 THOMPSON RD		DURHAM	NC	NPDES
27704	1005680534	110006673215	WILLIFORD, CHARLES & LAURIE	1117 THOMPSON ROAD		DURHAM	NC	FINDS
27704	S108491243		1126 THOMPSON ROAD	1126 THOMPSON RD		DURHAM	NC	NPDES
27704	1014901328	110043968711	1216 THOMPSON ROAD	1216 THOMPSON RD		DURHAM	NC	FINDS
27704	U003136121	0-015607	MITSUBISHI SEMICONDUCTOR AMERICA	THREE DIAMOND LANE		DURHAM	NC	LUST TRUST, LUST, UST
27704	1016068922	110010449666	MITSUBISHI SEMICONDUCTOR, AMERICA	THREE DIAMOND LANE		DURHAM	NC	FINDS
27704	1010706553	110032969349	DEHAVEN'S TRANSFER & STORAGE	2102 TOBACCO RD		DURHAM	NC	FINDS
27704	1023678154	NCP102516069	ABC SUPPLY COMPANY INC	2204 TOBACCO RD	**	DURHAM	NC	RCRA-NonGen
27704	1023968184	NCP082817099	ABC SUPPLY COMPANY INC	2204 TOBACCO ROAD	**	DURHAM	NC	RCRA-NonGen
27704	1023707411	110070121482	ABC SUPPLY COMPANY INC	2204 TOBACCO ROAD		DURHAM	NC	FINDS
27704	S108492643		103 TOMMY WELLS DRIVE	103 TOMMY WELLS DR		DURHAM	NC	NPDES
27704	1008389228	110022568087	103 TOMMY WELLS DRIVE	103 TOMMY WELLS DR		DURHAM	NC	FINDS
27704	1014203511		STA DRY WATERPROOF CLNRS & DYERS	817 TRINITY AVE E		DURHAM	NC	EDR Historical Cleaners
27704	S105164019	P0050	THERMAL REDUCTION SYSTEMS	817 E TRINITY STREET		DURHAM	NC	HIST LF, SWF/LF
27704	U001187221	0-001843	PICKARDROOFING CO INC	823 E TRINITY AVE		DURHAM	NC	UST
27704	1007708331	110018649275	PICKARDROOFING CO INCORPORATED	823 EAST TRINITY AVENUE		DURHAM	NC	FINDS
27704	1014206304		BLUES SHOP ON WHEELS ENGE	901 E TRINITY AVE		DURHAM	NC	EDR Historical Auto Stations
27704	S118755894		BETH PROPERTY (EDWARD)	428 VALLEY DRIVE		DURHAM	NC	LUST
27704	S130366017		NDWRF & ACADIA ST WATERLINE REPL. I	VARIES - EASEMENTS NEAR FLETCHER'S	**	DURHAM	NC	NPDES
27704	S130364188		ENO RIVER OUTFALL UPGRADE PHASE II	VARIOUS LOCATIONS - LINEAR PROJECT	**	DURHAM	NC	NPDES
27704	1007719494	110018761204	JAY S AUTO REPAIR	WAKE FOREST HIGHWAY	**	DURHAM	NC	FINDS
27704	U000322507	0-016063	JAY'S AUTO REPAIR	WAKE FOREST HIGHWAY		DURHAM	NC	UST
27704	S112168834		LUDINGTON RESIDENCE	1112 WELLS STREET		DURHAM	NC	
27704	2021314454			1203 WHISPERING OAK LANE		DURHAM	NC	ERNS
27704	2010932965			1303 WHISPERING OAK LANE		DURHAM	NC	ERNS
27704	S110052190		WALTER NEAL SIMMONS	7801 WILLARDSVILLE STA RD		DURHAM	NC	UIC
27704	1024889118	NCR000170852	LOWE'S OF N. DURHAM #576	117 WILLIAM PENN PLAZA		DURHAM	NC	RCRAInfo-SQG
27704	1024703358		LOWE'S OF N. DURHAM #576	117 WILLIAM PENN PLAZA		DURHAM	NC	
27704	1027140263	110071193143	LOWE'S OF N. DURHAM #576	117 WILLIAM PENN PLAZA		DURHAM	NC	FINDS
27704	S112338255		SQUIRE PROPERTY (STEPHEN)	3112 WINSTON ROAD		DURHAM	NC	
27704	S111444615		SQUIRE PROPERTY (STEPHEN)	3112 WINSTON ROAD		DURHAM	NC	
27704	1021207370		EC LONG TRANSMISSIONS	122 WOLFPACK LN		DURHAM	NC	EDR Historical Auto Stations
27704	1014203967		C & C AUTOMOTIVE ENGINE REPR	129 WOLFPACK LN		DURHAM	NC	EDR Historical Auto Stations

EDR ZIP Code Scan Report

ZIP	EDR-ID	Facility ID	Name	Address	Map/Dir/Dist	City	State	Databases
27704	S109367293		CLARK PROPERTY	2006 WOODVIEW DRIVE		DURHAM	NC	LUST TRUST, LUST
27704	S122513836		THOMAS RESIDENCE (THRESSA)	2010 WOODVIEW DRIVE		DURHAM	NC	LUST
27704	S109034065		WEAVER RESIDENCE (JOSEPH)	2015 WOODVIEW DRIVE		DURHAM	NC	LUST TRUST, LUST
27704	1007715270	110018718770	FOXFIRE APARTMENTS	1400 WYLDEWOOD ROAD		DURHAM	NC	FINDS
27707	1007718101	110018747249	DIXIE MHP		**	DURHAM	NC	FINDS
27707	S112338292		FEDEX DIESEL FUEL RELEASE	NC 147 EXIT 13	**	DURHAM	NC	
27707	S112061419		FEDEX DIESEL FUEL RELEASE	NC 147 EXIT 13		DURHAM	NC	
27707	S130374207		LAKEWOOD AVENUE SEWER REPLACEMENT	US 15/501 BUSINESS (LAKEWOOD AVENUE)	**	DURHAM	NC	NPDES
27707	1007721825	110018784626	FORMERLY CIRCLE K STORE 0820	HIGHWAY 54 @ BLANCHARD BOULEVARD		DURHAM	NC	FINDS
27707	U001195892	0-015488	FORMERLY CIRCLE K STORE *08203	HIGHWAY 54 @ BLANCHARD BOULEVARD		DURHAM	NC	UST
27707	1020085792		SEXTON R B INC	HWY 54 55	**	RESEARCH TRIANGLE PARK	NC	EDR Historical Cleaners
27707	1020085791		SEXTON R B INC	HWY 54 55	**	DURHAM	NC	EDR Historical Cleaners
27707	1021438221		BARNES GULF SERVICE	HWY 55 S	**	DURHAM	NC	EDR Historical Auto Stations
27707	1021929502		WHITE GROCERY & SERVICE	ROUTE 7	**	DURHAM	NC	EDR Historical Auto Stations
27707	1020267270		WHITE GROCERY & SERVICE	ROUTE 7 BOX 117	**	DURHAM	NC	EDR Historical Auto Stations
27707	1007709298	110018658969	WEAVER RESIDENCE MIKE	RT 7 BOX 154		DURHAM	NC	FINDS
27707	1020833545		BRINKLEY AL SERVICE CO INC	RT 7 BOX 238A	**	DURHAM	NC	EDR Historical Auto Stations
27707	1007705373	110018619663	COUNTRY SQUIRE STEAK HOUSE	RT 7 BOX 252		DURHAM	NC	FINDS
27707	1007697064	110018536495	NELLO L. TEER CO. - I-40 PROJ	ROUTE 7, BOX 166-B/ERWIN ROAD	**	DURHAM	NC	FINDS
27707	U003137774	0-023280	NELLO L. TEER CO. - I-40 PROJECT	ROUTE 7, BOX 166-B/ERWIN ROAD		DURHAM	NC	UST
27707	1007726501	110018831424	JOHN S UNOCAL 76	3004 HIGHWAY 751	**	DURHAM	NC	FINDS
27707	U000322720	0-015221	JOHN'S UNOCAL 76	3004 HIGHWAY 751//ACADEMY RD		DURHAM	NC	UST
27707	1021375736		BOULEVARD AMERICAN SERVICE STN	<	**	DURHAM	NC	EDR Historical Auto Stations
27707	1021388204		BOULEVARD AMERICAN SERVICE STN	<	**	DURHAM	NC	EDR Historical Auto Stations
27707	1021385354		WHITE GROCERY & SERVICE	<	**	DURHAM	NC	EDR Historical Auto Stations
27707	S110629998		JOHN S SERVICE STATION	3004 ACADEMY ROAD		DURHAM,	NC	LUST TRUST, LUST
27707	1021242487		DAVIS JOHN S	3004 ACADEMY ST		DURHAM,	NC	EDR Historical Auto Stations
27707	U003561913	0-000561	DURHAM ACADEMY MIDDLE SCHOOL - PH	3116 ACADEMY ROAD		DURHAM	NC	NPDES, IMD, LUST, UST
27707	1005621828		DURHAM ACADEMY	3116 ACADEMY ROAD		DURHAM	NC	FTTS
27707	1024404347	110070319442	DONALD R. YOUNG LOGGING, INC.	ADJACENT TO 5016 DURHAM-CHAPEL HIL		DURHAM	NC	FINDS
27707	S109504320		TRAYLOR PROPERTY	1021 AKRON AVE		DURHAM	NC	LUST TRUST, LUST
27707	S128650665		EPA CAMPUS - NCC	109 TW ALEXANDER DRIVE	**	RTP	NC	LUST
27707	S128650646		EPA FACILITY HIGH BAY	109 TW ALEXANDER DRIVE		REASEARCH TRIANGLE PARK	NC	LUST
27707	S130360942		CHIDLEY SOUTH	1400 S. ALSTON AVE		DURHAM	NC	NPDES
27707	S121291097		MILLSAP PROPERTY (CARL)	1603 NORTH ALSTON AVE	57, North, 1/4 - 1/2	DURHAM	NC	INST CONTROL, LUST
27707	1021581673		BUY QUICK FOOD MARTS INC	1603 S ALSTON AVE		DURHAM	NC	EDR Historical Auto Stations
27707	U003136278	0-016112	BY QUICK #6	1603 SOUTH ALSTON AVENUE		DURHAM	NC	UST
27707	1007726266	110018829053	BUY QUICK	1603 SOUTH ALSTON AVENUE		DURHAM	NC	FINDS
27707	1025427111		PUBLIC SERVICE CO OF NORTH CAROLIN	1618 S ALSTON AVENUE		DURHAM	NC	DOT OPS
27707	1001118509	NCR000005090	TRIANGLE FURNITURE STRIPPING	2319 S ALSTON AVE		DURHAM	NC	RCRA-NonGen
27707	1016642193	110004055227	TRIANGLE FURNITURE STRIPPING	2319 S ALSTON AVE		DURHAM	NC	FINDS
27707	1014204775		WYNNE SERVICE STATION	2545 ALSTON AVE		DURHAM COUNTY	NC	EDR Historical Auto Stations
27707	1014204725		TRIANGLE SIXTY SIX SERVICE	3530 ALSTON AVE		DURHAM COUNTY	NC	EDR Historical Auto Stations
27707	1014204457		WAGNERS AUTOMOTIVE AUTO REPR	4115 ALSTON AVE		DURHAM COUNTY	NC	EDR Historical Auto Stations
27707	1014206370		FERRELL GAS STATION	4202 ALSTON AVE		DURHAM COUNTY	NC	EDR Historical Auto Stations
27707	U001196592	0-016443	WILKINSON STAR FLITE 43	4202 S ALSTON AVE		DURHAM	NC	UST
27707	1007717312	110018739276	WILKINSON STAR FLITE #43	4202 SOUTH ALSTON AVENUE		DURHAM	NC	FINDS
27707	1004746214	NCD986207132	EXXON RAS #45383	602 S ALSTON AVE		DURHAM	NC	RCRA-NonGen
27707	1016635624	110004047843	EXXON RAS #45383	602 S ALSTON AVE		DURHAM	NC	FINDS
27707	1007726259	110018828991	TOWN N COUNTRY #6	801 NORTH ALSTON AVENUE		DURHAM	NC	FINDS
27707	U003144823	0-016103	TOWN N COUNTRY 6	801 NORTH ALSTON AVENUE	L, SSW, 1/4 - 1/2	DURHAM	NC	UST
27707	S130374047		SW-40 S. ALSTON AVE SIDEWALK	ALSTON AVENUE	**	DURHAM	NC	NPDES
27707	S130373485		VINTAGE DURHAM APARTMENTS	3000, 3002 AND 3007 PETTY ROAD	**	DURHAM	NC	NPDES
27707	1014202818		TRIANGLE LAUNDROMAT	2416 APEX RD		DURHAM	NC	EDR Historical Cleaners
27707	1014204005		BARNES GULF SERVICE	2416 APEX RD		DURHAM	NC	EDR Historical Auto Stations
27707	1007719625	110018762515	M AND M MART #3	2418 APEX HIGHWAY		DURHAM	NC	FINDS
27707	1014204718		DANNYS TRANSMISSIONS	809 ARCHDALE DR		DURHAM	NC	EDR Historical Auto

EDR ZIP Code Scan Report

ZIP	EDR-ID	Facility ID	Name	Address	Map/Dir/Dist	City	State	Databases
27707	S110987155		ROBERGE PROPERTY	1005 ARNETTE AVE		DURHAM	NC	Stations
27707	S111444752		INGRAM PROPERTY	1303 ARNETTE AVE		DURHAM	NC	LUST TRUST, LUST LUST TRUST, INST CONTROL, LUST
27707	S111444757		RICH PROPERTY (GIBSON)	1307 ARNETTE AVE		DURHAM	NC	LUST TRUST, LUST
27707	S122513810		FOWLER RESIDENCE (GAIL)	1311 ARNETTE AVE		DURHAM	NC	LUST
27707	S113813271		ROGERS PROPERTY	2201 ARRINGTON STREET		DURHAM	NC	LUST TRUST, LUST
27707	S114020683		WILSON PROPERTY (LOIS)	2618 AUGUSTA DRIVE		DURHAM	NC	LUST TRUST, LUST
27707	S110303236		POTTER PROPERTY	2619 AUGUSTA DRIVE		DURHAM	NC	LUST TRUST, LUST
27707	S110303264		SUTHERLAND PROPERTY	2621 AUGUSTA DRIVE		DURHAM	NC	LUST TRUST, LUST
27707	S118362103		HAISLIP PROPERTY, LUCY	2708 AUGUSTA DRIVE		DURHAM	NC	LUST TRUST, LUST
27707	S114020679		JONES RESIDENCE (MARVIN)	2715 AUGUSTA DRIVE		DURHAM	NC	LUST TRUST, LUST
27707	S108664907	33296	WERTZ ESTATE (MARTHA)	2717 AUGUSTA DRIVE		DURHAM	NC	LUST TRUST, INST CONTROL, LUST
27707	S111826230		JAMES BRAME SFR	3311 AVON RD		DURHAM	NC	UIC
27707	1007702281	110018588722	ROGERS GROVE BAPTIST CHURCH	403 BAPTIST ROAD		DURHAM	NC	FINDS
27707	S110995354		SASCHA TUCHMAN SFR	7 BARLEY CIR		DURHAM	NC	UIC
27707	S115777471		SEAMANS GEOTHERMAL AQUEOUS WELI	32 BEVERLY DR		DURHAM	NC	UIC
27707	S108852011	33404	TEER PROPERTY (ROBERT)	43 BEVERLY DR		DURHAM	NC	LUST TRUST, INST CONTROL, LUST
27707	S116491546		KATHERINE CARR ESTATE PROPERTY	69 BEVERLY DRIVE		DURHAM	NC	LUST TRUST, LUST
27707	1005834777	110012146427	VERIZON SOUTH INC. - 1012002	2000 BIVENS STREET		DURHAM	NC	FINDS
27707	S128650621		SEMANS PROPERTY (JAMES) TANK 2	1415 BIVINS STREET		DURHAM	NC	LUST
27707	S123084434		THORNE RESIDENTIAL PROPERTY	1915 BIVINS STREET		DURHAM	NC	LUST
27707	1018300497		VERIZON SOUTH INC. - 1012002 ** INACTI	2000 BIVINS STREET		DURHAM	NC	ICIS
27707	S108491372		3511 BRECKNOCK STREET	3511 BRECKNOCK ST		DURHAM	NC	NPDES
27707	S118362088		JOHN KERR PROPERTY	125 BRIAR CLIFF ROAD		DURHAM	NC	LUST TRUST, LUST
27707	S118635858		3911 BRISTOL ROAD RESIDENTIAL GEOTI	3911 BRISTOL RD		SHANNON PLAZA	NC	UIC
27707	S112061286		MOONE, WALTER PROPERTY	609 BROOKWOOD DRIVE		DURHAM	NC	LUST TRUST, INST CONTROL, LUST
27707	1007710804	110018674004	RICE, HOPE S	4117 BUCHANAN DRIVE		DURHAM	NC	FINDS
27707	S122513811		GEORGE PROPERTY (D'ANN)	3002 BUCKINGHAM ROAD		DURHAM	NC	LUST
27707	S126204623		CHILDS ET AL PROPERTY(BENJAMIN)	3008 BUCKINGHAM ROAD		DURHAM	NC	LUST
27707	1014206076		DAVENPORT AUTO DETAILING AUTO RPF	27 BURGESS LN		DURHAM	NC	EDR Historical Auto Stations
27707	1010032658	110028204645	ROSEWOOD APARTMENTS	1011 BURKE STREET		DURHAM	NC	FINDS
27707	S120840159		BROWN, WAYLAND PROPERTY	712 BURLINGTON AVE		DURHAM	NC	INST CONTROL, LUST
27707	1007710271	110018668663	STERLING PARK APARTMENTS	7304 CALIBRE PARKS DRIVE		DURHAM	NC	FINDS
27707	S104157243	20439	NCCU PHYSICAL PLANT	CAMPUS DRIVE		DURHAM	NC	LUST
27707	S118362104		VIDAL PROPERTY (ADRIANA)	424 CAROLINA CIR.		DURHAM	NC	LUST TRUST, LUST
27707	1000102360	NC4210021891	USA RESERVE XVIII AIRBORNE CORPS	1228 CARROLL ST		DURHAM	NC	CERCLIS-NFRAP, SHWS, LUST
27707	S118475026		1408 CARROLL STREET GEOTHERMAL	1408 CARROLL ST		DURHAM	NC	UIC
27707	S108664899	33274	JOHNSON PROPERTY (JOHN)	613 CECIL STREET		DURHAM	NC	LUST TRUST, INST CONTROL, LUST
27707	S116491550		STACKHOUSE PROPERTIES	1908 CEDAR STREET		DURHAM	NC	LUST TRUST, LUST
27707	S118755896		LUNDY RESIDENCE, PETER	2000 CEDAR STREET	**	DURHAM	NC	INST CONTROL, LUST
27707	1014204665		BRAXTONS 66 SERVICE GAS STA	13 CHAPEL HILL BLVD		DURHAM	NC	EDR Historical Auto Stations
27707	1020612349		WILCO SERVICE STATION NO3	1609 CHAPEL HILL RD		DURHAM	NC	EDR Historical Auto Stations
27707	1020494680		WILCO SERVICE STATION NO3	1609 W CHAPEL HILL NELSON		DURHAM	NC	EDR Historical Auto Stations
27707	1010693520	110033197163	EDGEWOOD PROPERTIES LLC	1811 CHAPEL HILL ROAD		DURHAM	NC	FINDS
27707	1014203968		THOMPSON ESSO SERVICE	1904 CHAPEL HILL RD		DURHAM	NC	EDR Historical Auto Stations
27707	1019327761	NCR000167718	NCDSCA DC320028(MODEL CLEANERS A	1910 CHAPEL HILL RD		LAKEWOOD	NC	RCRA-CESQG
27707	1026180382		NCDSCA DC320028(MODEL CLEANERS A	1910 CHAPEL HILL RD		LAKEWOOD	NC	
27707	S120705311		MODEL CLEANERS AND LAUNDRY	1910 CHAPEL HILL RD		DURHAM	NC	DRYCLEANERS
27707	1018383338	110069462931	NCDSCA DC320028(MODEL CLEANERS A	1910 CHAPEL HILL RD		LAKEWOOD	NC	FINDS
27707	1014204717		SPRINGLES 66 SERVICE	1915 CHAPEL HILL RD		DURHAM	NC	EDR Historical Auto Stations
27707	1014205382		WEST BROTHERS TEXACO	1925 CHAPEL HILL RD		DURHAM	NC	EDR Historical Auto Stations
27707	U003137149	0-020011	THE PANTRY # 4023	1925 CHAPEL HILL ROAD		DURHAM	NC	LUST, UST
27707	1007698940	110018555286	PANTRY #4023 DBA LAKEWOOD MMA	1925 CHAPEL HILL ROAD		DURHAM	NC	FINDS
27707	1014206087		SAMS WILCO SERVICE GAS STA	1929 CHAPEL HILL RD		DURHAM	NC	EDR Historical Auto Stations
27707	1007716503	110018731185	WILCO	1929 CHAPEL HILL ROAD		DURHAM	NC	FINDS
27707	U003136100	0-015518	WILCO	1929 CHAPEL HILL ROAD		DURHAM	NC	LUST, UST
27707	1014205046		EDS ESSO SERVICENTER	20 CHAPEL HILL BLVD	**	DURHAM	NC	EDR Historical Auto

EDR ZIP Code Scan Report

ZIP	EDR-ID	Facility ID	Name	Address	Map/Dir/Dist	City	State	Databases
27707	1014203074		WHIT STAR LAUNDRY INC CN OPRTD LNE	2000 CHAPEL HILL RD		DURHAM	NC	Stations
27707	1000203373	NCD981472848	MODEL CLEANERS	2000 CHAPEL HILL RD		DURHAM	NC	EDR Historical Cleaners
27707	1016655044	110004023850	MODEL CLEANERS	2000 CHAPEL HILL RD		DURHAM	NC	RCRA-NonGen
27707	1023667263	110070081523	LAKEWOOD SHOPPING CENTER	2000 CHAPEL HILL ROAD		DURHAM	NC	FINDS
27707	U003137593	0-022079	WINN DIXIE STORE 873	2000 CHAPEL HILL ROAD		DURHAM	NC	US BROWNFIELDS, FINDS
27707	1014203070		B LAKEWOOD LAUNDRY	2017 CHAPEL HILL RD		DURHAM	NC	UST
27707	U003136526	0-016931	DAVIS BAKING CO., INC.	2022 CHAPEL HILL ROAD		DURHAM	NC	EDR Historical Cleaners
27707	1007706930	110018635244	DAVIS BAKING CO.. INCORPORATED	2022 CHAPEL HILL ROAD		DURHAM	NC	UST
27707	S117330100		THE SCRAP EXCHANGE	2050 CHAPEL HILL ROAD		DURHAM	NC	FINDS
27707	S121479832		LAKEWOOD BAPTIST CHURCH	2100 CHAPEL HILL ROAD		DURHAM	NC	LUST
27707	S111826130		SOLES & SHARPE, LLC RES UST	2301 CHAPEL HILL ROAD		DURHAM	NC	LUST TRUST, LUST
27707	S116491439		MORGAN (WOODROW) ESTATE	2303 CHAPEL HILL ROAD		DURHAM	NC	
27707	1009405456	110024936845	VERIZON INCORPORATED - 2314 CHAPEL	2314 CHAPEL HILL HIGHWAY		DURHAM	NC	
27707	1014205418		WILCO SERVICE STATION	2502 CHAPEL HILL BLVD		DURHAM	NC	FINDS
27707	U003295249	0-015514	ROCKWOOD FAMILY FARE 402	2502 CHAPEL HILL BLVD		DURHAM	NC	EDR Historical Auto
27707	1007726423	110018830639	WILCO FOOD MART #196	2502 CHAPEL HILL ROAD		DURHAM	NC	Stations
27707	1012191705	110039166345	ROCKWOOD FAMILY FARE NO. 402	2502 CHAPEL HILL ROAD		DURHAM	NC	UST
27707	2000547273			2515 CHAPEL HILL BLVD		DURHAM	NC	FINDS
27707	S108664928	33278	MURRAY RESIDENCE	2540 CHAPEL HILL RD		DURHAM	NC	ICIS, FINDS
27707	1016624705	110004035829	PEARSON MUSIC	2605 CHAPEL HILL BLVD		DURHAM	NC	ERNS
27707	1004745597	NCD982151722	PEARSON MUSIC	2605 CHAPEL HILL BLVD		DURHAM	NC	LUST TRUST, LUST
27707	S111241173		POPE ESTATE	2605 CHAPEL HILL RD		DURHAM	NC	FINDS
27707	S111161295		TROTTA PROPERTY	2611 CHAPEL HILL ROAD		DURHAM	NC	RCRA-NonGen
27707	1007726560	110018832003	TRIANGLE CENTER/E.F. HUTTON B	2634 CHAPEL HILL BOULEVARD		DURHAM	NC	LUST TRUST, LUST
27707	U003136090	0-015482	TRIANGLE CENTER/E.F. HUTTON BLDG	2634 CHAPEL HILL BOULEVARD		DURHAM	NC	FINDS
27707	1014206335		BOULEVARD B P	2685 CHAPEL HILL BLVD		DURHAM	NC	LUST, UST
27707	U003144836	0-016170	BOULEVARD BP 125	2685 CHAPEL HILL BOULEVARD		DURHAM	NC	EDR Historical Auto
27707	1007702773	110018593654	BOULEVARD BP	2685 CHAPEL HILL BOULEVARD		DURHAM	NC	Stations
27707	1014205380		HOPE VALLEY MOBIL SERVICE	2800 CHAPEL HILL RD		DURHAM	NC	UST
27707	1007718379	110018749997	HOPE VALLEY SERVICE CENTER	2800 CHAPEL HILL ROAD		DURHAM	NC	FINDS
27707	U003137157	0-020037	HOPE VALLEY SERVICE CENTER, INC.	2800 CHAPEL HILL ROAD		DURHAM	NC	UST
27707	S125804732		HOPE VALLEY SERVICE CENTER	2800 CHAPEL HILL ROAD		DURHAM	NC	LUST TRUST, LUST
27707	1014204679		GRIMES SHELL SERVICE GAS STA	2822 CHAPEL HILL BLVD		DURHAM	NC	EDR Historical Auto
27707	1021620579		GRIMES SHELL SERVICE STATION	2822 CHAPEL HL BLVD		DURHAM	NC	Stations
27707	1021314348		GRIMES SHELL SERVICE STATION	2828 CHAPEL HILL ST		DURHAM	NC	EDR Historical Auto
27707	1014203985		ELLIOTTS AMERICAN SERVICE	2900 CHAPEL HILL BLVD		DURHAM	NC	Stations
27707	1007724250	110018808904	TRI-STAR AMOCO	2904 CHAPEL HILL BOULEVARD		DURHAM	NC	EDR Historical Auto
27707	1019917661		888 INC	2920 CHAPEL HILL RD		DURHAM	NC	Stations
27707	1014204370		HOPE VALLEY ESSO SERVICE	2947 CHAPEL HILL RD		DURHAM	NC	FINDS
27707	U003136268	0-016094	FAST FOOD MART 2	2947 CHAPEL HILL ROAD		DURHAM	NC	EDR Historical Cleaners
27707	1014203656		TERRYS ONE HOUR MARTINIZING	2950 CHAPEL HILL RD		DURHAM	NC	UST
27707	S125088487		TERRYS ONE HOUR CLEANERS	2950 CHAPEL HILL RD		DURHAM	NC	EDR Historical Cleaners
27707	1007724773	110018814130	FAST FOOD MART #2	2957 CHAPEL HILL ROAD		DURHAM	NC	DRYCLEANERS
27707	1014204696		BOULEVARD AMERICAN SERVICE	30 CHAPEL HILL BLVD	**	DURHAM	NC	FINDS
27707	1014204357		COUNCHS 66 SERVICE	3017 CHAPEL HILL RD		DURHAM	NC	EDR Historical Auto
27707	U003135982	0-015011	DANIEL BROTHERS EXXON	3309 CHAPEL HILL ROAD		DURHAM	NC	Stations
27707	1007703845	110018604376	DANIEL BROTHERS EXXON. INCORPORA	3309 CHAPEL HILL ROAD		DURHAM	NC	UST
27707	1016622488	110004037596	SOUTH SQUARE MITSUBISHI	3600 CHAPEL HILL BLVD		DURHAM	NC	FINDS
27707	1000406614	NCD982168387	SOUTH SQUARE MITSUBISHI	3600 CHAPEL HILL BLVD		DURHAM	NC	FINDS
27707	1016670570	110004056093	DURHAM MITSUBISHI	3601 CHAPEL HILL BLVD.		DURHAM	NC	RCRA-NonGen
27707	1001127642	NCR000006460	DURHAM MITSUBISHI	3601 CHAPEL HILL BLVD.		DURHAM	NC	FINDS
27707	1000406612	NCD024524829	MICHAEL JORDAN RPM LINC MERC	3621 CHAPEL HILL BLVD		DURHAM	NC	RCRA-NonGen
27707	1016659587	110004017340	MICHAEL JORDAN RPM LINC MERC	3621 CHAPEL HILL BLVD		DURHAM	NC	RCRA-CESQG
27707	U003160863	0-003650	SOUTH SQUARE LM	3621 CHAPEL HILL BOULEVARD		DURHAM	NC	FINDS
27707	U001202518	0-025682	THE DURHAM RITZ CAR WASH	3639 CHAPEL HILL BLVD.		DURHAM	NC	LUST, UST
27707	1007724378	110018810189	THE DURHAM RITZ CAR WASH	3639 CHAPEL HILL BOULEVARD	**	DURHAM	NC	LUST, UST
27707	1014203114		SHANNON PLAZA LAUNDRY & DRY	3710 CHAPEL HILL RD		DURHAM	NC	FINDS
27707	1016672903	110004024957	UZZLE CADILLAC-OLDS INC	3737 CHAPEL HILL BLVD		DURHAM	NC	EDR Historical Cleaners
27707	1000279058	NCD981753585	UZZLE CADILLAC-OLDS INC	3737 CHAPEL HILL BLVD		DURHAM	NC	FINDS
27707	U003136045	0-015266	UZZLE CADILLAC OLDS GMC TRUCK	3737 CHAPEL HILL BLVD.		DURHAM	NC	IMD, RCRA-NonGen
								LUST TRUST, INST CONTROL,

EDR ZIP Code Scan Report

ZIP	EDR-ID	Facility ID	Name	Address	Map/Dir/Dist	City	State	Databases
27707	S110143836		DURHAM AUTO PARK	3821 CHAPEL HILL BOULEVARD		DURHAM	NC	IMD, LUST, UST
27707	U003144676	0-015161	DURHAM AUTO PARK	3823 CHAPEL HILL BLVD		DURHAM	NC	INST CONTROL, LUST, INST CONTROL, LUST, UST
27707	1000350863	NCD049997174	LAND VOLKSWAGEN	3823 CHAPEL HILL BLVD		DURHAM	NC	RCRA-NonGen
27707	1016646488	110004018857	LAND VOLKSWAGEN	3823 CHAPEL HILL BLVD		DURHAM	NC	FINDS
27707	1014205413		PRECISION TUNE AUTO REPR	3910 CHAPEL HILL BLVD		DURHAM	NC	EDR Historical Auto Stations
27707	1019998423		GREEN LEVI	4001 CHAPEL HILL BLVD	**	DURHAM	NC	EDR Historical Cleaners
27707	U003133989	0-000039	BELK-LEGGETT COMPANY	4001 CHAPEL HILL BLVD.		DURHAM	NC	LUST, UST
27707	1012100763	110040504264	SOUTH SQUARE SHOPPING CENTER	4001 CHAPEL HILL BOULEVARD		DURHAM	NC	FINDS
27707	1004744270	NC0000056812	OKLAHOMA INSTALLATION CO #434	4001 CHAPEL HILL RD		DURHAM	NC	RCRA-NonGen
27707	1016613776	110004011925	OKLAHOMA INSTALLATION CO #434	4001 CHAPEL HILL RD		DURHAM	NC	FINDS
27707	1026234872	110042289001	SAM'S CLUB #4831	4005 CHAPEL HILL BLVD	**	DURHAM	NC	FINDS
27707	1010488562		SAM'S CLUB #4831	4005 CHAPEL HILL BLVD		DURHAM	NC	
27707	1010565268	NC0991302583	SAM'S CLUB #4831	4005 CHAPEL HILL BLVD		DURHAM	NC	RCRA-CESQG
27707	U004115179	0-036608	SAM'S CLUB #4831	4005 CHAPEL HILL BLVD		DURHAM	NC	UST
27707	1007705362	110018619556	CEDAR TERRACE MHP	4137 CHAPEL HILL ROAD		DURHAM	NC	FINDS
27707	1014203999		B P SHOP GAS & MINI MART	4148 CHAPEL HILL RD		DURHAM	NC	EDR Historical Auto Stations
27707	1014204419		TRIANGLE CYCLES MOTORCYCLES SLS	4503 CHAPEL HILL BLVD		DURHAM	NC	EDR Historical Auto Stations
27707	1007725102	110018817422	TRIANGLE CYCLES	4503 CHAPEL HILL BOULEVARD		DURHAM	NC	FINDS
27707	U003136210	0-015935	TRIANGLE CYCLES	4503 CHAPEL HILL BOULEVARD		DURHAM	NC	IMD, UST
27707	1016659588	110004025180	MILLENNIUM AUTOMOTIVE GROUP OF DL	4511 CHAPEL HILL BLVD		DURHAM	NC	FINDS
27707	1000235362	NCD981759947	MILLENNIUM AUTOMOTIVE GROUP OF DL	4511 CHAPEL HILL BLVD		DURHAM	NC	RCRA-CESQG, LUST, UST
27707	U003008364	0-029342	CLASSIC TOYOTA INC	4513 CHAPEL HILL BLVD		DURHAM	NC	LUST TRUST, INST CONTROL, IMD, LUST, UST
27707	1016607259	110004023253	TRIANGLE TOYOTA INC	4513 CHAPEL HILL BLVD		DURHAM	NC	FINDS
27707	1000386500	NCD981021272	TRIANGLE TOYOTA INC	4513 CHAPEL HILL BLVD		DURHAM	NC	RCRA-CESQG
27707	S130362225		SPORT DURST MAZDA	4515 CHAPEL HILL BLVD	**	DURHAM	NC	NPDES
27707	1014206325		SUNOCO INC	4525 CHAPEL HILL BLVD		DURHAM	NC	EDR Historical Auto Stations
27707	1007725900	110018825404	GARRETT ROAD BP #262	4525 CHAPEL HILL BOULEVARD		DURHAM	NC	FINDS
27707	U003144954	0-016874	GARRETT ROAD BP 262	4525 CHAPEL HILL BOULEVARD		DURHAM	NC	LUST TRUST, UST
27707	S125088500		J C CLEANERS	4600 CHAPEL HILL BLVD		DURHAM	NC	DRYCLEANERS
27707	1020010949		J C CLEANERS	4600 CHAPEL HILL BLVD		DURHAM	NC	EDR Historical Cleaners
27707	1014203817		J C CLEANERS	4800 CHAPEL HILL BLVD	**	DURHAM	NC	EDR Historical Cleaners
27707	1007722155	110018787936	BLANTON, LEA M	4817 CHAPEL HILL ROAD		DURHAM	NC	FINDS
27707	1007724200	110018808405	SWEDISH IMPORT MAINTENANCE. I	5404 CHAPEL HILL BOULEVARD	**	DURHAM	NC	FINDS
27707	U003144911	0-016608	SWEDISH IMPORT MAINTENANCE, INC.	5404 CHAPEL HILL BOULEVARD		DURHAM	NC	UST
27707	U001439410	0-030665	STATE EMPLOYEES' CREDIT UNION	5901 CHAPEL HILL BLVD		DURHAM	NC	LUST, UST
27707	1007697656	110018542460	BLUE CROSS BLUE SHIELD OF NC	5901 CHAPEL HILL BOULEVARD	**	DURHAM	NC	FINDS
27707	1021565071		TRIANGLE SERVICE STATION	CHAPEL HILL-NELSON	**	DURHAM	NC	EDR Historical Auto Stations
27707	1020238364		TRIANGLE SERVICE STATION	CHAPEL HILL-NELSON	**	DURHAM	NC	EDR Historical Auto Stations
27707	S118065966		BASS PROPERTY, RODNEY	2310 CHARLES STREET		DURHAM	NC	LUST TRUST, LUST
27707	S108231266	33155	BOLICH ESTATE (ELEANOR)	2800 CHELSEA CIRCLE		DURHAM	NC	LUST TRUST, LUST
27707	S123344896		PEETE RESIDENCE, MARY	2814 CHELSEA CIRCLE		DURHAM	NC	LUST
27707	S117411731		ROCKWOOD REALTY- CHERRY ROAD PR	1110 CHERRY ROAD		DURHAM	NC	LUST
27707	S118755912		KENNEDY PROPERTY, DOROTHY	3804 CHURCHILL CIRCLE		DURHAM	NC	LUST
27707	S117845998		GREER RESIDENCE (MARGARET)	3807 CHURCHILL CIRCLE		DURHAM	NC	LUST TRUST, LUST
27707	S109367292		KIRKLAND PROPERTY	3814 CHURCHILL CIRCLE		DURHAM	NC	LUST TRUST, LUST
27707	S130365615		AC AND CONTINENTAL DRIVE WATERLINI	CONTINENTAL DR/COUNTRY CLUB DR AN	**	DURHAM	NC	NPDES
27707	S118755539		BUIE PROPERTY, LUBERTHA	137 E. CONWALLIS ROAD		DURHAM	NC	
27707	1014205047		TAJ MART AMOCO GAS STATIONS	101 E CORNWALLIS RD		DURHAM	NC	EDR Historical Auto Stations
27707	1007724186	110018808263	TAJ MART	101 EAST CORNWALLIS ROAD		DURHAM	NC	FINDS
27707	1020717488		BUY QUICK FOODS MART INC	103 CORNWALLIS ROAD	**	DURHAM	NC	EDR Historical Auto Stations
27707	U003136273	0-016106	BUY QUICK FOOD MART	103 WEST CORNWALLIS ROAD		DURHAM	NC	UST
27707	U004247993		CORNWALLIS FAMILY FARE 198	106 WEST CORNWALLIS ROAD		DURHAM	NC	UST
27707	S108664933	33262	BANK ONE PROPERTY	1507 E CORNWALLIS ROAD		DURHAM	NC	LUST
27707	S119104866		DURHAM COMMUNITY LIVING PROGRAM	211 W. CORNWALLIS ROAD		DURHAM	NC	INST CONTROL, LUST
27707	S112337311		MCNC	3021 CORNWALLIS ROAD		DURHAM	NC	
27707	1019917497		60 MINUTE SYSTEMS OF DURHAM*	820 CORNWALLIS RD		DURHAM	NC	EDR Historical Cleaners
27707	1020184236		FIKES SERVICE CENTER	CORNWALLIS ROXBORO	**	DURHAM	NC	EDR Historical Auto Stations
27707	1009630197		PUBLIC SERVICE CO OF NORTH CAROLIN	3611 COTTONWOOD DRIVE		DURHAM	NC	DOT OPS
27707	S109164519		FRIDOVICH RESIDENCE	3517 COURTLAND DRIVE		DURHAM	NC	LUST TRUST, LUST

EDR ZIP Code Scan Report

ZIP	EDR-ID	Facility ID	Name	Address	Map/Dir/Dist	City	State	Databases
27707	1007723777	110018804169	SHEPARD MIDDLE SCHOOL	2401 DAKOTA STREET		DURHAM	NC	FINDS
27707	U001204199	0-028439	SHEPARD MIDDLE SCHOOL	2401 DAKOTA STREET		DURHAM	NC	UST
27707	S123084442		WILLIAMS PROPERTY (DENISE)	2412 DALLAS STREET		DURHAM	NC	LUST
27707	S118755541		COPPLEY FARMS INCIDENT	3603 DANIEL ROAD		DURHAM	NC	
27707	S110493264		MROZEK, KARL & MARILYN - SFR	3812 DARBY RD		DURHAM	NC	UIC
27707	S117329830		ELLENSON PROPERTY (WILLIAM)	3902 DARBY ROAD		DURHAM	NC	LUST TRUST, LUST
27707	S109836975		YOUNG PROPERTY	3301 DEVON ROAD		DURHAM	NC	LUST TRUST, LUST
27707	S110995334		DAVID DAVIS SFR	3405 DOVER RD		SHANNON PLAZA	NC	UIC
27707	S114020668		ROOS PROPERTY (JUSTUS)	3436 DOVER ROAD		DURHAM	NC	LUST TRUST, INST CONTROL, LUST
27707	U003136249	0-016028	HOPE VALLEY COUNTRY CLUB	3803 DOVER ROAD		DURHAM	NC	INST CONTROL, LUST, UST
27707	1007719636	110018762640	HOPE VALLEY COUNTRY CLUB	3803 DOVER ROAD		DURHAM	NC	FINDS
27707	S115705355		HILL PROPERTY, TODD	4014 DOVER ROAD		DURHAM	NC	LUST TRUST, LUST
27707	1020898669		STARVIN MARVIN STORE	4525 DRHAM CHAPEL HL BLVD		DURHAM	NC	EDR Historical Auto Stations
27707	1021055717		CHAPEL HILL STREET GULF	1102 S DUKE ST		DURHAM	NC	EDR Historical Auto Stations
27707	1020525490		STALLINGS OIL COMPANY	3705 N DUKE ST		DURHAM	NC	EDR Historical Auto Stations
27707	S120840112		QUINN PROPERTY, BEN	110 DUNSTAN AVE.		DURHAM	NC	INST CONTROL, LUST
27707	1014205647		WILCO NO 6	2502 DURHAM CHAPEL HILL B		DURHAM	NC	EDR Historical Auto Stations
27707	S128650644		ROCKWOOD FAMILY FARE BP #204	2502 DURHAM CHAPEL HILL BLVD		DURHAM	NC	LUST
27707	1014205043		B JIFFY LUBE AUTO SVCS	2515 DURHAM CHAPEL HILL BLVD		DURHAM	NC	EDR Historical Auto Stations
27707	1014206008		INTERSTATE ENTERPRISES INC	2685 DURHAM CHAPEL HILL B		DURHAM	NC	EDR Historical Auto Stations
27707	1014205643		ELLIOTTS AMOCO FOOD SHOP	2900 DURHAM CHAPEL HILL B		DURHAM	NC	EDR Historical Auto Stations
27707	1020204840		DANIEL BROTHERS EXXON INC	3309 DURHAM CHAPEL HILL B		DURHAM	NC	EDR Historical Auto Stations
27707	U004179223		KROGER FUEL CENTER R-374	3420 SOUTHWEST DURHAM DRIVE		DURHAM	NC	UST
27707	1014205996		B MIDAS MUFFLER SHOP AUTO EXHAUST	3606 DURHAM CHAPEL HILL BLVD		DURHAM	NC	EDR Historical Auto Stations
27707	S110492942		BALLARD PROPERTY	3803 SOUTHWEST DURHAM DRIVE		DURHAM	NC	LUST TRUST, LUST
27707	1014206398		PRECISION TUNE ENGINE REPR	3910 DURHAM CHAPEL HILL BLVD		DURHAM	NC	EDR Historical Auto Stations
27707	1016097501	110043987898	TARGET STORE T1872	4037 DURHAM CHAPEL HILL BLVD		DURHAM	NC	FINDS
27707	S130372343		SPORT DURST JEEP DURHAM	4511 DURHAM CHAPEL HILL BLVD		DURHAM	NC	NPDES
27707	S128650658		MILLENNIUM AUTO GROUP	4513 DURHAM CHAPEL HILL BLVD		DURHAM	NC	LUST
27707	1014204009		EMRO MARKETING COMPANY	4525 DURHAM CHAPEL HILL B		DURHAM	NC	EDR Historical Auto Stations
27707	S127469180		GARRETT ROAD BP - SPILL BUCKETS	4525 DURHAM CHAPEL HILL BLVD		DURHAM	NC	LUST
27707	S125246700		GARRETT ROAD BP #262	4525 DURHAM CHAPEL HILL ROAD		DURHAM	NC	LUST
27707	1026672066		COSMOPROF #6517	4600 DURHAM CHAPEL HILL		DURHAM	NC	
27707	1026497491	NCR000176073	COSMOPROF #6517	4600 DURHAM CHAPEL HILL		DURHAM	NC	RCRA-CESQG
27707	1026785184	110070912000	COSMOPROF #6517	4600 DURHAM CHAPEL HILL		DURHAM	NC	FINDS
27707	1014203655		J C CLEANERS	4600 DURHAM CHAPEL HILL B		DURHAM	NC	EDR Historical Cleaners
27707	1014206399		TRIANGLE PEURGEOT ENGINE	5404 DURHAM CHAPEL HILL BLVD		DURHAM	NC	EDR Historical Auto Stations
27707	1000461680	NCD986184919	MICHAEL JORDAN NISSAN	3930 DURHAM-CHAPEL HILL BLVD		DURHAM	NC	IMD, RCRA-CESQG
27707	1016670594	110004041858	MICHAEL JORDAN NISSAN	3930 DURHAM-CHAPEL HILL BLVD		DURHAM	NC	FINDS
27707	S111445005		HABITAT FOR HUMANITY DURHAM & ORA	5501 DURHAM-CHAPEL HILL BLVD.		DURHAM	NC	
27707	S128271848		NCCU PHYSICAL PLANT	206 EAGLE CAMPUS DR		DURHAM	NC	NPDES
27707	1012009100	27703PSCRPE6E	IPS STRUCTURAL ADHESIVES CORP., INC	600 ELLIS RD		DURHAM	NC	ICIS, TRIS
27707	1017368514	110060346166	QUALITY EDUCATION INSTITUTE	800 ELMIR AVENUE		DURHAM	NC	ICIS, FINDS
27707	S115705349		LINDSAY PROPERTY, DENNIS	1215 ELMIRA AVE		DURHAM	NC	LUST TRUST, INST CONTROL, LUST
27707	1018312158		QUALITY EDUCATION INSTITUTE	800 ELMIRA AVE.		DURHAM	NC	ICIS
27707	1024402991	110070317802	L C INDUSTRIES, INC.	4500 EMPEROR BLVD.		DURHAM	NC	FINDS
27707	S118128417		HUNT PROPERTY (DEBBIE)	5320 EPHEBUS CHURCH ROAD		DURHAM	NC	LUST TRUST, LUST
27707	U003146099	0-024775	WEST CAMPUS BP 445	2432 ERWIN ROAD		DURHAM	NC	LUST TRUST, LUST, UST
27707	1014204361		N TUNE AUTOMOTIVE ENGINE REPR	411 ERWIN RD		DURHAM	NC	EDR Historical Auto Stations
27707	1000437326	NCD982131716	BROWN BROTHERS BODY WORKS	411 ERWIN RD		DURHAM	NC	RCRAInfo-SQG
27707	1016642121	110004034312	BROWN BROTHERS BODY WORKS	411 ERWIN RD		DURHAM	NC	FINDS
27707	S113491458		JOHN C. CARROLL SFR	476 ERWIN RD		DURHAM	NC	NPDES
27707	1009599829	110025202689	478 ERWIN ROAD	478 ERWIN RD		DURHAM	NC	FINDS
27707	S108492397		478 ERWIN ROAD	478 ERWIN ROAD		DURHAM	NC	NPDES
27707	1009599828	110025202661	482 ERWIN ROAD	482 ERWIN RD		DURHAM	NC	FINDS

EDR ZIP Code Scan Report

ZIP	EDR-ID	Facility ID	Name	Address	Map/Dir/Dist	City	State	Databases
27707	S108492398		482 ERWIN ROAD	482 ERWIN RD		DURHAM	NC	NPDES
27707	1009653345	110027388100	HOLLOW ROCK RACQUET&SWIM CLUB	5100 ERWIN ROAD		DURHAM	NC	FINDS
27707	1007719461	110018760884	HOLLOW ROCK COUNTRY STORE	678 ERWIN ROAD		DURHAM	NC	FINDS
27707	U003136252	0-016038	HOLLOW ROCK COUNTRY STORE	678 ERWIN ROAD		DURHAM	NC	LUST, UST
27707	1016670546	110055251374	3520 ESTHER DRIVE	3520 ESTHER DR		DURHAM	NC	FINDS
27707	S118065967		MCCAUGHAN PROPERTY, RALPH	3902 ETON ROAD		DURHAM	NC	LUST TRUST, LUST
27707	S130364003		LONGVIEW (LOTS 85-94)	22 EZEKIEL STREET	**	DURHAM	NC	NPDES
27707	S130369744		FARRINGTON TOWNES	4112 FARRINGTON ROAD		DURHAM	NC	NPDES
27707	S108491743		4317 FARRINGTON ROAD	4317 FARRINGTON RD		DURHAM	NC	NPDES
27707	1004547628	110006713413	CHAO, FENG LAN - RESIDENCE	4317 FARRINGTON ROAD		DURHAM	NC	FINDS
27707	1005539117	110006672822	LEE, YOUNG HO SOOK	4506 FARRINGTON ROAD		DURHAM	NC	FINDS
27707	1005539133	110009847318	BLAZEVIICH, MARTIN - RESIDENCE	4522 FARRINGTON RD		DURHAM	NC	FINDS
27707	S108491410		4522 FARRINGTON ROAD	4522 FARRINGTON RD		DURHAM	NC	NPDES
27707	U003008321	0-021922	FALCON BRIDGE FAMILY FARE 243	6007 FARRINGTON RD		DURHAM	NC	UST
27707	1007725172	110018818136	TOPS TEXACO MART #14	6007 FARRINGTON ROAD		DURHAM	NC	FINDS
27707	1018158084	110066974625	HILLSIDE HIGH SCHOOL	3727 FAYETTEVILLE ST		DURHAM	NC	RCRA-NonGen, FINDS
27707	1000430398	NCD981923071	WEAVER CLEANERS	1212 FAYETTEVILLE ST		DURHAM	NC	RCRA-NonGen
27707	S120705293		FORMER WEAVERS CLEANERS	1212 FAYETTEVILLE ST		DURHAM	NC	DRYCLEANERS, UIC
27707	1010460490	110031375269	NCDSCA DC320010 (WEAVERS CLEANER:	1212 FAYETTEVILLE ST		DURHAM	NC	FINDS
27707	1016624729	110002358056	WEAVERS CLEANERS & LAUNDROMAT	1212 FAYETTEVILLE ST		DURHAM	NC	FINDS
27707	1025894778		NCDSCA DC320010 (WEAVERS CLEANER:	1212 FAYETTEVILLE ST		DURHAM	NC	
27707	1007723707	110018803464	LINCOLN COMMUNITY HEALTH CENTER	1301 FAYETTEVILLE STREET		DURHAM	NC	FINDS
27707	U001204598	0-029227	LINCOLN COMMUNITY HEALTH CENTER	1301 FAYETTEVILLE STREET		DURHAM	NC	UST
27707	S110303268		1712 FAYETTEVILLE STREET	1712 FAYETTEVILLE STREET		DURHAM	NC	LUST
27707	U001186385	0-000507	NORTH CAROLINA CENTRAL UNI	1801 FAYETTEVILLE ST		DURHAM	NC	NPDES, LUST, UST
27707	S121514975		NORTH CAROLINA CENTRAL UNIVERSITY	1801 FAYETTEVILLE STREET		DURHAM	NC	
27707	1004546637	110011865277	MT. ZION CHRISTIAN ACADEMY	2315 FAYETTEVILLE STREET		DURHAM	NC	FINDS
27707	1014204348		CENTRAL CAR CARE ENGINE REPR	2425 FAYETTEVILLE ST		DURHAM	NC	EDR Historical Auto Stations
27707	1020525492		EVANS FOOD MART	2500 FAYETTEVILLE ST		DURHAM	NC	EDR Historical Auto Stations
27707	1007726260	110018829008	EVAN S FOOD MART	2500 FAYETTEVILLE STREET		DURHAM	NC	FINDS
27707	U001196348	0-016104	EVAN'S FOOD MART	2500 FAYETTEVILLE STREET		DURHAM	NC	UST
27707	S125804740		FORMER EVANS FOOD MART	2500 FAYETTEVILLE STREET		DURHAM	NC	LUST
27707	S125088483		CENTRAL PLAZA CLEANERS	2506 FAYETTEVILLE ST		DURHAM	NC	DRYCLEANERS
27707	1026737267		NCDSCA DC320036(BOYKIN AND ROBER	2510 FAYETTEVILLE ST		DURHAM	NC	
27707	1026435071	110070790072	2514 FAYETTEVILLE STREET	2514 FAYETTEVILLE STREET		DURHAM	NC	FINDS
27707	1026109882		2514 FAYETTEVILLE STREET	2514 FAYETTEVILLE STREET		DURHAM	NC	US BROWNFIELDS
27707	U001204200	0-028440	FAYETTEVILLE STREET ELEM SCH	2905 FAYETTEVILLE STREET		DURHAM	NC	UST
27707	1021783571		BOBS BREAD & BUTTER STORE INC	3009-3011 FAYETTEVILLE ST		DURHAM	NC	EDR Historical Auto Stations
27707	U003136162	0-015782	KAMAL ABU-HAMMAD	3011 FAYETTEVILLE STREET		DURHAM	NC	UST
27707	1007695580	110018521624	KAMAL ABU-HAMMAD	3011 FAYETTEVILLE STREET		DURHAM	NC	FINDS
27707	1014203240		QUICK WASH	3028 FAYETTEVILLE ST		DURHAM	NC	EDR Historical Cleaners
27707	1014202801		MEARES CLEANERS	3031 FAYETTEVILLE ST		DURHAM	NC	EDR Historical Cleaners
27707	S125088488		MEARES CLEANERS	3031 FAYETTEVILLE ST		DURHAM	NC	DRYCLEANERS
27707	1007724252	110018808922	DAL S AMOCO	3101 FAYETTEVILLE STREET		DURHAM	NC	FINDS
27707	1011849594	110037088086	MOUNT ZION CHRISTIAN ACADEMY	3519 FAYETTEVILLE ST.		DURHAM	NC	ICIS, FINDS
27707	1014203807		REGENCY CLEANERS	3700 FAYETTEVILLE ST		DURHAM	NC	EDR Historical Cleaners
27707	1016633462	110002358047	REGENCY CLEANERS AND LAUNDRAMAT	3700 FAYETTEVILLE ST		DURHAM	NC	FINDS
27707	S117666681		REGENCY CLEANERS	3700 FAYETTEVILLE ST		DURHAM	NC	DRYCLEANERS
27707	1021112776		PICKETT EARL L	3700 FAYETTEVILLE ST		DURHAM	NC	EDR Historical Auto Stations
27707	1000388816	NCD981867138	PRESTIGE CLEANERS	3700 FAYETTEVILLE ST		DURHAM	NC	RCRA-NonGen
27707	U001195618	0-015060	FAYETTEVILLE ST PROPERTY - PC 244	3700 FAYETTEVILLE STREET		DURHAM	NC	UST
27707	U004239904		HILLSIDE FAMILY FARE 307	3921 FAYETTEVILLE STREET		DURHAM	NC	UST
27707	S130360869		NCCU STUDENT CENTER	FAYETTEVILLE STREET	**	DURHAM	NC	NPDES
27707	1020696903		FIKES SERVICE CENTER	2525 FAYETTEVL ST	**	DURHAM	NC	EDR Historical Auto Stations
27707	1017379564	110062633388	20 FELLOWSHIP DRIVE	20 FELLOWSHIP DR		DURHAM	NC	FINDS
27707	S118362078		HERNDON ESTATE (WINNIE)	2312 FITZGERALD AVE.		DURHAM	NC	LUST TRUST, LUST
27707	S112061275		BRANDT, CLIFTON PROPERTY	1060 W. FOREST HILL BLVD		DURHAM	NC	LUST
27707	S111987125		BRANDT, CLIFTON PROPERTY	1060 W. FOREST HILLS BLVD		DURHAM	NC	LUST TRUST, LUST
27707	S109684866		DUKES PROPERTY (IAIN)	1062 W. FOREST HILLS BLVD		DURHAM	NC	LUST TRUST, LUST
27707	S118755933		HERST PROPERTY (LAWRENCE)	1118 W. FOREST HILLS BLVD.		DURHAM	NC	INST CONTROL, LUST
27707	S108852012	33396	BERRY PROPERTY (GAYLE)	1500 FOREST HILLS PLAZA		DURHAM	NC	LUST TRUST, INST CONTROL, LUST
27707	S126204630		PLESS PROPERTY (ELLEN)	706 E. FOREST HILLS BLVD.		DURHAM	NC	LUST
27707	S109136262		JOHNSON PROPERTY (HETTIE)	110 FORESTWOOD DRIVE		DURHAM	NC	LUST TRUST, LUST
27707	1007696491	110018530785	CIRCLE K #4405	4212 GARRET ROAD		DURHAM	NC	FINDS
27707	U003136009	0-015074	CIRCLE K 4405	4212 GARRET ROAD		DURHAM	NC	UST

EDR ZIP Code Scan Report

ZIP	EDR-ID	Facility ID	Name	Address	Map/Dir/Dist	City	State	Databases
27707	1009401372		CRESSETT CHRISTIAN ACADEMY	3707 GARRETT ROAD		DURHAM	NC	FTTS
27707	U001196571		ENO RIVER UNITARIAN UNIVER. FELL	4907 GARRETT RD		DURHAM	NC	UST
27707	1007717445	110018740601	ENO RIVER UNITARIAN UNIVER. F	4907 GARRETT ROAD		DURHAM	NC	FINDS
27707	S121291121		MURPHY PROPERTY	5510 GARRETT ROAD		DURHAM	NC	INST CONTROL, LUST
27707	S109567415		JUSTICE PROPERTY	6506 GARRETT ROAD		DURHAM	NC	LUST TRUST, LUST
27707	1015945135	110045981005	CVS PHARMACY #2710	6911 GARRETT RD		DURHAM	NC	FINDS
27707	1014956138	NCR000154252	CVS PHARMACY #2710	6911 GARRETT RD		DURHAM	NC	RCRA-CESQG
27707	1000152430	NCD982097982	TRIANGLE FURNITURE STRIPPING	7001 GARRETT RD		DURHAM	NC	RCRA-CESQG
27707	1016635676	110004031351	TRIANGLE FURNITURE STRIPPING	7001 GARRETT RD		DURHAM	NC	FINDS
27707	1007709656	110018662437	MORTHLAND, ROMA E	GARRETT ROAD	**	DURHAM	NC	FINDS
27707	S113491966		DAVID F. ANNA SFR	5206 GEORGE KING RD		DURHAM	NC	NPDES
27707	1018366846	110067435350	5305 GEORGE KING ROAD	5305 GEORGE KING RD		DURHAM	NC	FINDS
27707	S113491750		5315 GEORGE KING RD. SFR	5315 GEORGE KING RD		DURHAM	NC	NPDES
27707	1009653225	110027860349	BELDEN HOLDINGS LIMITED LIABILITY CC	5315 GEORGE KING ROAD		DURHAM	NC	FINDS
27707	S107998574	87766	HAMLIN ROAD (1621)	1621 HAMLIN ROAD		DURHAM	NC	IMD
27707	S108231253	33139	KINNEY PROPERTY (BRENDA)	3525 HAMSTEAD COURT		DURHAM	NC	LUST TRUST, LUST
27707	S120840099		CHEV PROPERTIES LLC PROPERTY	3526 HAMSTEAD COURT		DURHAM	NC	INST CONTROL, LUST
27707	S112223111		DAVIDSON, CAROLE PROPERTY	3530 HAMSTEAD COURT		DURHAM	NC	LUST TRUST, UIC, LUST
27707	S110987093		HAPPER PROPERTY	3610 HATHAWAY DRIVE		DURHAM	NC	LUST TRUST, INST CONTROL, UIC, LUST
27707	S110987097		EPPERSON PROPERTY	3630 HATHAWAY ROAD		DURHAM	NC	LUST TRUST, LUST
27707	S130409631		SPEEDWAY # 8675	4221 SOUTH HATHAWAY	**	SHARPSBURG	NC	LUST
27707	S130374380		HEMLOCK	615 HEMLOCK AVE	**	DURHAM	NC	NPDES
27707	S126415987		VICARS PROPERTY (ANN)	804 HERMATIGE COURT DRIVE		DURHAM	NC	LUST
27707	S121291101		ROBERTSON RESIDENCE, CARA	1518 HERMITAGE COURT		DURHAM	NC	INST CONTROL, LUST
27707	S113813256		ZAPOLSKI RESIDENCE, TODD	1527 HERMITAGE COURT		DURHAM	NC	LUST
27707	S109926633		O'MANSKY / BARRON PROPERTY	1531 HERMITAGE CT.		DURHAM	NC	LUST TRUST, LUST
27707	S113813282		BURKE RESIDENCE (DOUGLAS)	1540 HERMITAGE COURT		DURHAM	NC	LUST TRUST, LUST
27707	S110629376		SORTISIO AND BLU PROPERTY	1611 HIGH STREET		DURHAM	NC	LUST
27707	S112338061		SORTISIO AND BLU PROPERTY	1611 HIGH STREET		DURHAM	NC	LUST
27707	1014203229		H & S CLEANERS	201 NC HIGHWAY 54 W	**	DURHAM	NC	EDR Historical Cleaners
27707	U004360442		HARRIS TEETER FUEL #224 HOPE VALLE'	7115 NC HIGHWAY 751		DURHAM	NC	NPDES, UST
27707	S109567427		CLEMENT PROPERTY	104 HILTON AVE		DURHAM	NC	LUST TRUST, LUST
27707	S127734217		SUTTON RESIDENCE (ANNE)	110 HILTON AVE		DURHAM	NC	LUST
27707	1022016126		ERVINS MOBIL SERVICES	3811 HOLLOWAY ST		DURHAM	NC	EDR Historical Auto Stations
27707	S113486717		MV TRANSPORT/DATA BUS SITE	224 N. HOOVER DR.		DURHAM	NC	LUST TRUST, LUST
27707	S113486648		PYTHIUS INVEST INC PROP	3113 HOPE VALLEY RD		DURHAM	NC	LUST TRUST, LUST
27707	S110629380		WHITAKER PROPERTY	3123 HOPE VALLEY ROAD		DURHAM	NC	LUST TRUST, LUST
27707	S112338065		WHITAKER PROPERTY	3123 HOPE VALLEY ROAD		DURHAM	NC	LUST TRUST, LUST
27707	S109836980		WANDA KADEL PROPERTY	3124 HOPE VALLEY ROAD		DURHAM	NC	LUST TRUST, LUST
27707	S107998512	33094	LEGRAND, LAURIE ANN RESIDENCE	3207 HOPE VALLEY ROAD		DURHAM	NC	LUST TRUST, LUST
27707	S117411727		FISHER PROPERTY (AUDREE)	3423 HOPE VALLEY ROAD		DURHAM	NC	LUST TRUST, LUST
27707	1014202950		EATMON CARPET & UPHOLSTERY	3449 HOPE VALLEY RD		DURHAM	NC	EDR Historical Cleaners
27707	S114020684		HARRIS RESIDENCE (PAMELA)	3527 HOPE VALLEY ROAD		DURHAM	NC	LUST TRUST, INST CONTROL, LUST
27707	S110987101		JENKINS ESTATE	3603 HOPE VALLEY ROAD		DURHAM	NC	LUST TRUST, LUST
27707	S117845996		HUCKABEE PROPERTY (IAN)	3630 HOPE VALLEY ROAD		DURHAM	NC	LUST TRUST, LUST
27707	S105912292	85598	VELMA SILVER RESIDENCE	3936 HOPE VALLEY RD. (NC 751 I		DURHAM	NC	IMD
27707	S110629330		CHRIST KING MORAVIAN CHURCH	4405 HOPE VALLEY RD		DURHAM	NC	LUST TRUST, LUST
27707	S112338011		CHRIST KING MORAVIAN CHURCH	4405 HOPE VALLEY RD		DURHAM	NC	IMD
27707	1016828090	110058930493	4427 HOPE VALLEY ROAD	4427 HOPE VLY RD		SHANNON PLAZA	NC	FINDS
27707	1014202920		WOODCROFT CLEANERS	4711 HOPE VALLEY RD		DURHAM	NC	EDR Historical Cleaners
27707	1000233613	NCD982110553	TINGEN CLEANER	4711 HOPE VALLEY RD		DURHAM	NC	RCRA-NonGen
27707	1016624728	110004032074	TINGEN CLEANER	4711 HOPE VALLEY RD		DURHAM	NC	FINDS
27707	1010323229	NCR000141077	NCDSCA DC320005/ AMERICAN DRY CLE/	4711 HOPE VALLEY RD		DURHAM	NC	RCRA-NonGen
27707	U003801018	0-036440	JORDAN FALCONS FAMILY FARE	4830 HOPE VALLEY ROAD		DURHAM	NC	UST
27707	1007714122	110018707256	PANTRY 3088 DBA ZIP MART	4830 HOPE VALLEY ROAD		DURHAM	NC	FINDS
27707	U001195667	0-015130	CIRCLE K 2720104	4835 HOPE VALLEY RD		DURHAM	NC	INST CONTROL, UST
27707	1021163948		PANTRY INC	4835 HOPE VALLEY RD		DURHAM	NC	EDR Historical Auto Stations
27707	S128650221		THE PANTRY # 104	4835 HOPE VALLEY ROAD		DURHAM	NC	LUST
27707	S128894868		CIRCLE K STORE #2720104	4835 HOPE VALLEY ROAD		DURHAM	NC	LUST
27707	1020079389		S AND K INC	HOPE VALLEY RD	**	DURHAM	NC	EDR Historical Cleaners
27707	1014205702		FOREST HILL BP GAS STATIONS	3200 HORNBUCKLE PL		DURHAM	NC	EDR Historical Auto Stations
27707	S109034064		WEITZ PROPERTY (KEITH)	2312 HURON STREET		DURHAM	NC	LUST TRUST, LUST
27707	1021274704		BELLS QUALITY GARAGE	2418 SOUTH HWY 55		DURHAM	NC	EDR Historical Auto Stations
27707	1007721840	110018784788	THE PANTRY #104	HWY751&HWY54/4835 HOPE VALLEY ROA'		DURHAM	NC	FINDS
27707	S117329841		TAYLOR PROPERTY (CLARENCE)	408 NORTH HYDE PARK AVE,	V, South, 1/2 - 1	DURHAM	NC	LUST

EDR ZIP Code Scan Report

ZIP	EDR-ID	Facility ID	Name	Address	Map/Dir/Dist	City	State	Databases
27707	S118362110		FLORA BROWNING ESTATE	2512 INDIAN TRAIL		DURHAM	NC	LUST TRUST, LUST
27707	1021408089		GILMORE 66 SERVICE	INTERSECTN HWY #55/HWY #54	**	DURHAM	NC	EDR Historical Auto Stations
27707	1020777552		GILMORE 66 SERVICE	INTERSECTION HWY 55 54	**	DURHAM	NC	EDR Historical Auto Stations
27707	S130361836		BCBSNC BUILDING 100 SITE IMPROVEME	1965/1969 IVY CREEK BLVD		DURHAM	NC	NPDES
27707	S114020682		GILL PROPERTY (THOMAS)	1512 JAMES STREET		DURHAM	NC	LUST TRUST, LUST
27707	S117329812		VANCE PROPERTY, ANTHONY	1518 JAMES STREET		DURHAM	NC	LUST TRUST, LUST
27707	1004744571	NCD003191798	FLAV-O-RICH INC	1820 JAMES ST		DURHAM	NC	RCRA-NonGen
27707	1016650789	110004016145	FLAV-O-RICH INC	1820 JAMES ST		DURHAM	NC	FINDS
27707	1000429193	0-024722	FLAV-O-RICH, INC.-DURHAM BRANCH	1820 JAMES STREET		DURHAM	NC	LUST TRUST, INST CONTROL, IMD, UST
27707	S128650606		TROSA - JAMES STREET	1820 JAMES STREET		DURHAM	NC	LUST
27707	S121290839		TROSA -JAMES STREET	1820 JAMES STREET		DURHAM	NC	
27707	1016708452	110056980049	106 JASMINE PLACE	106 JASMINE PL		DURHAM	NC	FINDS
27707	1014203535		DUNHAM CARPET CLEANING SERVICE	2920 KANEWOOD DR		DURHAM	NC	EDR Historical Cleaners
27707	S127148536		JAEGER PROPERTY	3918 KELLEY DRIVE		DURHAM	NC	LUST
27707	1007722133	110018787712	ACKER, SCOTT	4021 KELLY DRIVE		DURHAM	NC	FINDS
27707	S127734259		CHIP IN CAPITAL, LLC PROPERTY	1308 KENT STREET		DURHAM	NC	LUST
27707	S117055234		JOLLEY PROPERTY, STEVEN	1412 KENT STREET		DURHAM	NC	LUST TRUST, LUST
27707	S118635646		MYERS PROPERTY	4014 KING CHARLES ROAD		DURHAM	NC	LUST
27707	S123084427		BOWERS PROPERTY (MARGARET)	4015 KING CHARLES ROAD		DURHAM	NC	LUST
27707	S108966460		CLAPP PROPERTY (JAMES)	4030 KING CHARLES ROAD		DURHAM	NC	LUST TRUST, LUST
27707	S112061415		WISE, LEAH PROPERTY	1017 W. LAKEWOOD AVE		DURHAM	NC	
27707	S112338288		WISE, LEAH PROPERTY	1017 W. LAKEWOOD AVE		DURHAM	NC	
27707	1020996366		HI-WAY THRIFT SERVICE STATION	106 LAKEWOOD AVE	**	DURHAM	NC	EDR Historical Auto Stations
27707	1020638338		BELL GEORGE JR	218 W LAKEWOOD AVE		DURHAM	NC	EDR Historical Auto Stations
27707	1014204312		BELLS AMERICAN SERVICE STATION	220 LAKEWOOD AVE W		DURHAM	NC	EDR Historical Auto Stations
27707	1007722784	110018794232	BELL S AMOCO	220 LAKEWOOD AVENUE		DURHAM	NC	FINDS
27707	1014203100		F HERITAGE SQUARE LAUNDRAMAT & DF	401 LAKEWOOD AVE E		DURHAM	NC	EDR Historical Cleaners
27707	S112338016		HERITAGE SQUARE SHOPPING CTR	401 EAST LAKEWOOD AVE		DURHAM	NC	
27707	S110629334		HERITAGE SQUARE SHOPPING CTR	401 EAST LAKEWOOD AVE		DURHAM	NC	
27707	1014202802		HERITAGE SQUARE LAUNDROMAT PARTI	401 W LAKEWOOD AVE		DURHAM	NC	EDR Historical Cleaners
27707	S123800961		LONG PROPERTY	107 LANDBURY DRIVE		DURHAM	NC	LUST
27707	S126204886		HEATON PROPERTY (KARLA)	210 LANDBURY DRIVE		DURHAM	NC	LUST
27707	S122513815		GREEN RESIDENCE (GERALD)	233 LANDBURY DRIVE		DURHAM	NC	LUST
27707	S125411010		NCCU RESIDENCE HALLS - LAWSON	617 EAST LAWSON STREET		DURHAM	NC	NPDES
27707	S126204728		STEPHENSON PROPERTY, DAVID	2809 LEGION AVE		DURHAM	NC	
27707	1007707382	110018639767	TRIANGLE LAND CONSERVANCY #1	140 LEIGH FARM ROAD		DURHAM	NC	FINDS
27707	1007707391	110018639865	TRIANGLE LAND CONSERVANCY #2	141 LEIGH FARM ROAD		DURHAM	NC	FINDS
27707	1025453464	110070526205	SUMMIT AGRO USA LLC	240 LEIGH FARM ROAD, SUITE 2		DURHAM	NC	FINDS
27707	1014783529	110040768979	2412 LOFTIN DRIVE	2412 LOFTIN DR		DURHAM	NC	FINDS
27707	S110303347		2412 LOFTIN LANE	2412 LOFTIN LN		DURHAM	NC	NPDES
27707	1007709068	110018656621	CRENSHAW RESIDENCE ROY N	LOT 3 ROGERS PROPERTY	**	DURHAM	NC	FINDS
27707	1004747264	NCS000000027	BICOM	3622 LYCKAN PARKWAY		DURHAM	NC	RCRA-NonGen
27707	1016108031	110004049342	BICOM	3622 LYCKAN PARKWAY		DURHAM	NC	FINDS
27707	1000832091	NCD986228989	BICOM INC	3622 LYCKAN PKWY		DURHAM	NC	RCRA-NonGen
27707	S105219282		DOWDY, L.L. ESTATE	3824 LYCKAN PKWY.		DURHAM	NC	LUST TRUST, LUST
27707	1007724979	110018816192	POE, JAMES A	LYNLY ROAD	**	DURHAM	NC	FINDS
27707	S127742457		509 NORTH MANGUM	509 N MANGUM STREET		DURHAM	NC	NPDES
27707	1007725765	110018824049	KELLEYS DETAIL SHOP	701 MANGUM STREET		DURHAM	NC	FINDS
27707	U002217298	0-034275	KELLEYS DETAIL SHOP	701 MANGUM STREET		DURHAM	NC	IMD, LUST, UST
27707	S109034063		PURDY RESIDENCE (JEDEDIAH)	1012 MARKHAM AVENUE		DURHAM	NC	LUST
27707	1009605749	110025343894	CITY OF DURHAM PUBLIC WORKS OPER/HARRIS TEETER FUEL 172 - DURHAM, NC	1100 MARTIN LUTHER KING JR PKWY		DURHAM	NC	FINDS
27707	U004276255		DELUXE CLEANERS OF DURHAM INC	1809 MARTIN LUTHER KING JR PARKWAY		DURHAM	NC	UST
27707	1019971184		CVS PHARMACY #4391	1811 MARTIN L KING PKWY		DURHAM	NC	EDR Historical Cleaners
27707	1014955969	NCR000152496	CVS PHARMACY #4391	1845 MARTIN LUTHER KING PARKWAY		DURHAM	NC	RCRA-CESQG
27707	1015885557	110045981648	AMEY PROPERTY, ANNELYSE	1845 MARTIN LUTHER KING PARKWAY		DURHAM	NC	FINDS
27707	S114020687		144 MICHAEL DRIVE	1008 MEDINA STREET		DURHAM	NC	LUST TRUST, LUST
27707	S108492295		144 MICHAEL DRIVE	144 MICHAEL DR		DURHAM	NC	NPDES
27707	1005539053	110006712469	144 MICHAEL DRIVE	144 MICHAEL DR		DURHAM	NC	FINDS
27707	1007711927	110018685243	SOUTHERN REPAIR SERVICE INCORPOR	144 MICHAEL DRIVE		DURHAM	NC	FINDS
27707	S110776519		WILSON PROPERTY	237 MONTICELLO AVE.		DURHAM	NC	LUST TRUST, LUST
27707	S128650906		BARNA PROPERTY (JOSEPH)	300 MONTICELLO AVE		DURHAM	NC	LUST
27707	S127492716		LAZOF PROPERTY	306 MONTICELLO AVE		DURHAM	NC	IMD
27707	S127493857		REID PROPERTY	308 MONTICELLO AVE		DURHAM	NC	IMD
27707	S118635660		FAIREY RESIDENCE, JOEL	403 MONTICELLO AVE		DURHAM	NC	INST CONTROL, LUST
27707	1014205009		SONNYS ESSO	1411 MOREHEAD AVE		DURHAM	NC	EDR Historical Auto

EDR ZIP Code Scan Report

ZIP	EDR-ID	Facility ID	Name	Address	Map/Dir/Dist	City	State	Databases
27707	1007721899	110018785377	MOREHEAD MINI-MART	1601 MOREHEAD AVENUE		DURHAM	NC	Stations
27707	U001195874	0-015462	MOREHEAD MINI-MART	1601 MOREHEAD AVENUE		DURHAM	NC	FINDS
27707	1009217658	NC0991302731	HOME DEPOT STORE #3620	3701 MT MORIAH RD		DURHAM	NC	UST
27707	1009318231	110024442833	HOME DEPOT STORE #3620	3701 MT MORIAH RD		DURHAM	NC	RCRAInfo-SQG
27707	S130368430		THE HOME DEPOT - PARKING LOT - DURH	3701 MT. MORIAH RD.		DURHAM	NC	FINDS
27707	S130365435		MORIAH MULTI-FAMILY	3717 MT MORIAH ROAD		DURHAM	NC	NPDES
27707	S110729107		FOSADO AND BUCHLER SFR	4833 MORIAH HILL RD		DURHAM	NC	NPDES
27707	S116046310		TUCKER SFR	5015 MT MORIAH RD		DURHAM	NC	UIC
27707	S123800990		WILSON PROPERTY (DEBRA)	3207 MOSSDALE AVE		DURHAM	NC	NPDES
27707	S110729117		ALEXANDRA MCCORMICK SFR	3214 MOSSDALE AVE		DURHAM	NC	LUST
27707	1004551018	110006672804	5205 MOUNT MORIAH ROAD	5205 MOUNT MORIAH RD		DURHAM	NC	UIC
27707	S108491428		5205 MOUNT MORIAH ROAD	5205 MOUNT MORIAH RD		DURHAM	NC	FINDS
27707	S109228964		5305 MOUNT MORIAH ROAD	5305 MOUNT MORIAH RD		DURHAM	NC	NPDES
27707	1011929955	110037513688	5305 MOUNT MORIAH ROAD	5305 MOUNT MORIAH RD		DURHAM	NC	NPDES
27707	1012105755	110038977569	PATTERSON PLACE	MOUNT MORIAH ROAD		DURHAM	NC	FINDS
27707	1007705178	110018617718	QUINLAN RESIDENCE CHARLES H	MOUNT MORRAH ROAD		DURHAM	NC	FINDS
27707	1019975938		DRY CLEAN CITY CORP	1308 W NC HIGHWAY 54		DURHAM	NC	FINDS
27707	1015953152	110054846388	DBA RITE AID #11406	1311 W NC STATE HWY 54	**	DURHAM	NC	EDR Historical Cleaners
27707	1015745137	NCR000155762	DBA RITE AID #11406	1311 W NC STATE HWY 54		DURHAM	NC	FINDS
27707	S130374540		CALIBER CAR WASH	1311 W. NC HIGHWAY 54		DURHAM	NC	RCRA-NonGen
27707	U001206175	0-032091	LOWE'S GROVE BP 335	2317 EAST NC HWY 54		DURHAM	NC	NPDES
27707	S118361938		STRATEGIC PROPERTIES, LLC	106 NELSON STREET		DURHAM	NC	UST
27707	1016629104	110004053425	WALMART SUPERCENTER #2137	5450 NEW HOPE COMMONS DR		DURHAM	NC	FINDS
27707	1004746609	NCR000002360	WALMART SUPERCENTER #2137	5450 NEW HOPE COMMONS DR		DURHAM	NC	RCRA-CESQG
27707	S110493011		HOWELL PROPERTY	1023 NORWOOD AVE		DURHAM	NC	LUST TRUST, LUST
27707	S113193266		MATTHEWS PROPERTY, THOMAS	4021 NOTTAWAY ROAD		DURHAM	NC	LUST TRUST, LUST
27707	S125804727		MC FARLAND ESTATE PROPERTY	1200 E. OAK AVE		DURHAM	NC	LUST
27707	S130361914		DUNBARTON STREAM RESTORATION PR	N OAK RIDGE BLVD	**	DURHAM	NC	NPDES
27707	1000535795	NCD986191237	DRYCLEAN EXPRESS OF OAK CREEK	OAK CREEK VILLAGE S C		DURHAM	NC	RCRA-NonGen
27707	1016648619	110007668746	DRYCLEAN EXPRESS OF OAK CREEK	OAK CREEK VILLAGE S C	**	DURHAM	NC	FINDS
27707	S120928226		ONE HOP FOOD MART	318 OLD OXFORD RD		DURHAM	NC	LUST TRUST, LUST
27707	S113813261		HAROLD PROPERTY (CLAIRE)	3308 OLD CHAPEL HILL ROAD		DURHAM	NC	LUST TRUST, LUST
27707	1014204053		DANIEL BROTHERS EXXON GAS STATION	3309 OLD CHAPEL HILL RD		DURHAM	NC	EDR Historical Auto
27707	S120839798		ONE HOP FOOD MART	370 OLD OXFORD RD		DURHAM	NC	Stations
27707	1007708042	110018646367	HOPE VALLEY B.P.	4148 OLD CHAPEL HILL ROAD		DURHAM	NC	INST CONTROL, LUST
27707	U001824024	0-033691	HOPE VALLEY BP 285	4148 OLD CHAPEL HILL ROAD		DURHAM	NC	FINDS
27707	1007726629	110018832691	CIRCLE K #4656	4161 OLD CHAPEL HILL ROAD		DURHAM	NC	IMD, UST
27707	U001195628	0-015071	OLD CHAPEL HILL RD FAMILY FARE 363	4161 OLD CHAPEL HILL ROAD		DURHAM	NC	FINDS
27707	S109367310		OAKELEY PROPERTY (OWEN)	4216 OLD CHAPEL HILL ROAD		DURHAM	NC	LUST TRUST, INST CONTROL,
27707	S130371466		GITHENS SCHOOL LIFT STATION AND FO	4830 OLD CHAPEL HILL ROAD		DURHAM	NC	IMD, LUST, UST
27707	1011588529	110015767507	OIL SPILL (WP EAST BUILDERS, LLC)	5110 OLD CHAPEL HILL ROAD		DURHAM	NC	LUST TRUST, LUST
27707	S109567423		WILLSON PROPERTY	5315 OLD HILLSBOROUGH RD		DURHAM	NC	NPDES
27707	1020468399		WHITE GROCERY & SERVICE	OLD DURHAM RD	**	DURHAM	NC	ICIS, FINDS
27707	1021092575		WHITE GROCERY & SERVICE	OLD DURHAM ROAD	**	DURHAM	NC	LUST TRUST, LUST
27707	S130374073		OLIVE BRANCH RESERVE SEWER OUTFA	1607 OLIVE BRANCH ROAD		DURHAM	NC	EDR Historical Auto
27707	S113813281		HARRIS PROPERTY, BEULAH	2323 ORIOLE DRIVE		DURHAM	NC	Stations
27707	S108074353	33107	BOWLING, ANNIE RESIDENCE	3206 OXFORD DRIVE		DURHAM	NC	NPDES
27707	S111161297		1811 PALMER STREET	1811 PALMER STREET		DURHAM	NC	LUST TRUST, LUST
27707	S108852019	33393	HOMEQ PROPERTY	203 PEKOE AVE		DURHAM	NC	LUST
27707	U003136012	0-015094	PARKVIEW CONVENIENCE CENTER	433 PILOT STREET		DURHAM	NC	LUST
27707	1007716566	110018731817	PARKVIEW CONVENIENCE CENTER	433 PILOT STREET		DURHAM	NC	INST CONTROL, UST
27707	S117411744		ROCKWOOD REALTY, INC. - 106 PINE CRI	106 PINE CREST ROAD		DURHAM	NC	FINDS
27707	S122513832		FRANKLIN PROPERTY (JOHN)	208 PINEVIEW ROAD		DURHAM	NC	LUST
27707	S109567426		SCHWARTZ PROPERTY	223 PINEVIEW ROAD		DURHAM	NC	LUST TRUST, LUST
27707	1009597437	110025212641	MONTESSORI COMMUNITY SCHOOL MER	4512 POPE ROAD		DURHAM	NC	ICIS, FINDS
27707	S111284019		EMILY GODRICH AND JENNIFER GODRICI	11 PRENTISS PL		DURHAM	NC	UIC
27707	1000439346	NCD982094997	GLAXO INC	6101 QUADRANGLE		DURHAM	NC	RCRA-NonGen
27707	1018093944		GLAXO INC	6101 QUADRANGLE		DURHAM	NC	FINDS
27707	1017797612	110063904789	GLAXO INC	6101 QUADRANGLE		DURHAM	NC	NPDES
27707	S130364605		CREEKSIDE COMMONS PHASE 3	RANDALL RD	**	DURHAM	NC	NPDES
27707	S130365167		CREEKSIDE COMMONS PHASE 3- LOTS 6	RANDALL ROAD	**	DURHAM	NC	NPDES
27707	S130364909		CREEKSIDE COMMONS PHASE 3 (LOTS 6	RANDALL ROAD	**	DURHAM	NC	NPDES
27707	S130365310		CREEKSIDE COMMONS PHASE 3 - LOTS 7	RANDALL ROAD	**	DURHAM	NC	NPDES
27707	S127491346		CR PROPERTIES	915 RED OAK AVE		DURHAM	NC	IMD
27707	1014203243		WESTINGHOUSE LAUNDROMAT	5116 REVERE RD		DURHAM	NC	EDR Historical Cleaners
27707	1020887017		PARKWOOD SHELL SERVICE	REVERE RD & HAMPTON	**	DURHAM	NC	EDR Historical Auto

EDR ZIP Code Scan Report

ZIP	EDR-ID	Facility ID	Name	Address	Map/Dir/Dist	City	State	Databases
27707	1021165455		PARKWOOD SHELL SERVICE	REVERE RD & HAMPTON	**	DURHAM	NC	Stations EDR Historical Auto
27707	1000117468	NCD980848667	ONE HOUR KORETIZING	4404 ROCKSBORO RD	**	DURHAM	NC	Stations
27707	1007713599	110018701984	ALTA CREST APARTMENTS	100 ROSE GARDEN LANE		DURHAM	NC	CERCLIS-NFRAP, PRP
27707	S128647107		ROSS ROAD RELEASE	2509 ROSS RD		DURHAM	NC	FINDS
27707	S128647108		ROSS ROAD RELEASE	2509 ROSS RD		DURHAM	NC	
27707	1020237341		SQUIRES SUNOCO SERVICE STATION	1102 S ROXBORO ST		DURHAM	NC	EDR Historical Auto
27707	S125088474		HARLEM CLEANERS	1109 S ROXBORO ST		DURHAM	NC	Stations
27707	1021025945		SELF M C GROCERY	2133 S ROXBORO ST		DURHAM	NC	DRYCLEANERS EDR Historical Auto
27707	1007711182	110018677779	SELF S EXXON STATION	2133 SOUTH ROXBORO ROAD		DURHAM	NC	Stations
27707	U001187413	0-002119	SELF'S EXXON STATION	2133 SOUTH ROXBORO ROAD		DURHAM	NC	FINDS
27707	1014203236		TOWN & COUNTRY LAUNDROMAT CN OP	2534 S ROXBORO ST		DURHAM	NC	EDR Historical Cleaners
27707	1021096457		FIKES SERVICE CENTER	2538 S ROXBORO ST		DURHAM	NC	EDR Historical Auto
27707	U003144672	0-015126	FIKE & SON	2538 S ROXBORO ST		DURHAM	NC	Stations
27707	1007726621	110018832619	FIKE AND SON	2538 SOUTH ROXBORO STREET		DURHAM	NC	INST CONTROL, IMD, UST
27707	S128650752		BRAGGTOWN BP 130 - SPILL BUCKETS	3101 NORTH ROXBORO ROAD		DURHAM	NC	FINDS
27707	U003876623	0-036522	KROGER FUEL CENTER 381	3829 SOUTH ROXBORO STREET		DURHAM	NC	LUST
27707	1000535974	NCD986193076	MERCHANTS TIRE & AUTO #02004	2839 ROXBOROUGH RD		DURHAM	NC	LUST, UST
27707	1016626897	110004045480	MERCHANTS TIRE & AUTO #02004	2839 ROXBOROUGH RD		DURHAM	NC	RCRA-NonGen
27707	S110493019		KING PROPERTY	3302 RUGBY ROAD		DURHAM	NC	FINDS
27707	S113813283		SALINGER PROPERTY (MARION)	3444 RUGBY ROAD		DURHAM	NC	LUST TRUST, LUST
27707	S125366373		TRUSTEE LESLEY ALLIN	4907 SHAKORI TRL		DURHAM	NC	LUST TRUST, LUST
27707	1014203410		SNOWWHITE CLEANERS INC	3117 SHANNON RD		DURHAM	NC	UIC
27707	S125088496		SHANNON PLAZA CLEANERS	3700 SHANNON RD		DURHAM	NC	EDR Historical Cleaners
27707	1014202965		SHANNON PLAZA LAUNDRY & CLEANERS	3710 SHANNON RD		DURHAM	NC	DRYCLEANERS
27707	S120705295		DISCOUNT CLEANERS	3710 SHANNON RD		DURHAM	NC	EDR Historical Cleaners
27707	1010454747	110031297111	NCDSCA 032-0012 (SHANNON DRY CLN &	3710 SHANNON ROAD		DURHAM	NC	DRYCLEANERS, INST CONTROL
27707	S111826140		WRIGHT (LYELL) PROPERTY	1400 SHEPARD STREET		DURHAM	NC	FINDS
27707	S113193273		STONE-EL PROPERTY, ROBERT	1205 SHEPHERD ST		DURHAM	NC	LUST TRUST, LUST
27707	S107672151	87721	NEWTON RESIDENCE	3212 SHERBON DRIVE		DURHAM	NC	LUST TRUST, INST CONTROL,
27707	S112338041		SHERMAN AVENUE DIESEL FUEL SPILL	SHERMAN AVENUE AND ATHENS		DURHAM	NC	LUST
27707	S110629359		SHERMAN AVENUE DIESEL FUEL SPILL	SHERMAN AVENUE AND ATHENS		DURHAM	NC	IMD
27707	U001188125	0-003190	DYNAMIT NOBEL SILICON	4600 SILICON DRIVE		DURHAM	NC	UST
27707	1007715265	110018718725	SUMMIT SQUARE APARTMENTS	614 SNOWCREST TRAIL		DURHAM	NC	FINDS
27707	S118128402		ZUCKER PROPERTY (ROBERT)	3811 SOMERSET DRIVE		DURHAM	NC	LUST TRUST, LUST
27707	S120840169		MALLARD PROPERTY (JEAN)	3827 SOMERSET DRIVE		DURHAM	NC	LUST
27707	S108664949	33295	HARE PROPERTY (MYRTLE)	3828 SOMERSET DR		DURHAM	NC	LUST TRUST, LUST
27707	S119104753		KIRKLAND PROPERTY	3829 SOMERSET DRIVE		DURHAM	NC	INST CONTROL, LUST
27707	S108493105	33217	IONE MCBANE WATKINS TRUST	3201 SPRUNT AVE		DURHAM	NC	LUST TRUST, LUST
27707	S128023851		NELSON ESTATE (ZADA)	3100 STANFORD DRIVE		DURHAM	NC	LUST
27707	S127734293		SORIN PROPERTY (STEVE)	1008 STARLIGHT DRIVE		DURHAM	NC	LUST
27707	1014203834		TRIANGLE LAUNDROMAT	2416 STATE HWY 55		DURHAM	NC	EDR Historical Cleaners
27707	1020141602		PARKERS UNION 76 SERVICE	3004 STATE HWY 751		DURHAM	NC	EDR Historical Auto
27707	1014203266		TRIANGLE LAUNDROMAT CLEANERS	4871 STATE HWY 55		DURHAM	NC	Stations
27707	1014203538		REGENCY CLEANERS DRY CLEANERS	4900 STATE HWY 55		DURHAM	NC	EDR Historical Cleaners
27707	1007720131	110018767609	BIGHAM RESIDENCE ERIC	STATE ROAD 1733 WEAVER DAIRY ROAD	**	DURHAM	NC	FINDS
27707	U003143105	0-004763	J.E. BOOTH	STATE ROAD 751		DURHAM	NC	UST
27707	1007724127	110018807674	J.E. BOOTH	STATE ROAD 751	**	DURHAM	NC	FINDS
27707	S116491538		GLASSON PROPERTY (ANN)	2831 STUART DRIVE		DURHAM	NC	LUST TRUST, LUST
27707	S110728898		ANDREWS PROPERTY	2836 STUART DRIVE		DURHAM	NC	LUST TRUST, INST CONTROL,
27707	S128894890		DOSS PROPERTY (LAURA)	2106 SUMMIT STREET		DURHAM	NC	LUST
27707	S113193259		O'BRIANT ESTATE (MABEL)	2110 SUMMIT STREET		DURHAM	NC	LUST TRUST, LUST
27707	S113813260		WELLS PROPERTY, ED	2112 SUMMIT ST		DURHAM	NC	LUST TRUST, LUST
27707	S121425645		POE PROPERTY	2120 SUMMIT STREET		DURHAM	NC	LUST
27707	S117329843		MILLIKEN PROPERTY (JOHN)	3010 SURREY ROAD		DURHAM	NC	LUST TRUST, LUST
27707	U001440047	0-216028	HOPE VALLY CNTRY CLUB MAINT BARN	SURRY ROAD		DURHAM	NC	UST
27707	U003144782	0-015884	FIRE STATION 6	3700 SWARTHMORE STREET		DURHAM	NC	LUST, UST
27707	S126349273		MITCHELL RESIDENCE (COURTNEY AND .	3737 SWARTHMORE RD		DURHAM	NC	
27707	S130409630		JOHNSON RESIDENCE (THOMAS)	3815 SWARTHMORE ROAD		DURHAM	NC	LUST
27707	S128389989		KING PROPERTY	3816 SWARTHMORE ROAD		DURHAM	NC	LUST
27707	S126204669		1009 SYCAMORE STREET	1009 SYCAMORE STREET		DURHAM	NC	
27707	S112338116		1009 SYCAMORE STREET	1009 SYCAMORE STREET		DURHAM	NC	
27707	S110492941		BALL PROPERTY	1010 SYCAMORE STREET		DURHAM	NC	LUST TRUST, LUST
27707	S109504315		HAMM PROPERTY	1011 SYCAMORE DRIVE		DURHAM	NC	LUST TRUST, INST CONTROL,

EDR ZIP Code Scan Report

ZIP	EDR-ID	Facility ID	Name	Address	Map/Dir/Dist	City	State	Databases
27707	S121291137		HIGH PROPERTY (ELIZABETH)	1502 SYCAMORE STREET		DURHAM	NC	LUST
27707	1008389904	110022566436	306 TEEL DRIVE	306 TEEL DR		DURHAM	NC	INST CONTROL, LUST
27707	S108492317		306 TEEL STREET	306 TEEL ST		DURHAM	NC	FINDS
27707	S130373590		UNIVERSITY TOWER PARKING EXPANSIC	3100 TOWER BOULEVARD		DURHAM	NC	NPDES
27707	1014783880		FORMER J.A. WHITTED JUNIOR HIGH SCH	200 EAST UMSTEAD STREET		DURHAM	NC	NPDES
27707	1016670571	110043316845	FORMER J.A. WHITTED JUNIOR HIGH SCH	200 EAST UMSTEAD STREET		DURHAM	NC	US BROWNFIELDS
27707	1027024337	110071089143	HARRIET'S PLACE	312 EAST UMSTEAD STREET		DURHAM	NC	FINDS
27707	U003146519	0-028438	W G PEARSON ELEMENTARY SCHOOL	600 EAST UMSTEAD STREET		DURHAM	NC	US BROWNFIELDS, FINDS
27707	1007698083	110018546705	W G PEARSON ELEMENTARY SCHOOL	600 EAST UMSTEAD STREET		DURHAM	NC	UST
27707	1007724882	110018815228	CRAIG MOTOR COMPANY	1100 UNIVERSITY DRIVE		DURHAM	NC	FINDS
27707	U001196295	0-016037	CRAIG MOTOR COMPANY	1100 UNIVERSITY DRIVE		DURHAM	NC	FINDS
27707	1014204745		UNIVERSITY DRIVE B P GASOLINE STATI	1101 UNIVERSITY DR		DURHAM	NC	UST
27707	S130302362		UNIVERSITY DRIVE BP STATION	1101 UNIVERSITY DR BP STATION		DURHAM	NC	EDR Historical Auto Stations
27707	U001186133	0-000106	UNIVERSITY DRIVE BP	1101 UNIVERSITY DRIVE		DURHAM	NC	UIC
27707	1007709822	110018664177	UNIVERSITY DRIVE BP	1101 UNIVERSITY DRIVE		DURHAM	NC	LUST TRUST, IMD, LUST, UST
27707	1014206384		WILLIAMS 66 SERVICE	1102 UNIVERSITY DR		DURHAM	NC	FINDS
27707	1014203234		TERRNYS ONE HOUR MARTINIZING	1108 UNIVERSITY DR		DURHAM	NC	EDR Historical Auto Stations
27707	1000831439	NCD986186849	LEE CLEANERS	1108 UNIVERSITY DR		DURHAM	NC	EDR Historical Cleaners
27707	1016644333	110001502883	LEE CLEANERS, LIMITED LIABILITY COMF	1108 UNIVERSITY DRIVE		DURHAM	NC	RCRA-NonGen
27707	1014205338		FOREST HILLS AMOCO SERVICE	1201 UNIVERSITY DR		DURHAM	NC	FINDS
27707	1014205394		SQUIRES SUNOCO SERVICE	1202 UNIVERSITY DR		DURHAM	NC	EDR Historical Auto Stations
27707	1014203547		TRIANGLE LAUNDROMAT & CLEANERS	1210 UNIVERSITY DR		DURHAM	NC	EDR Historical Auto Stations
27707	1014205704		FOREST HILLS CAROCO	1251 UNIVERSITY DR		DURHAM	NC	EDR Historical Cleaners
27707	1007702738	110018593280	FOREST HILLS FOOD MART	1251 UNIVERSITY DRIVE		DURHAM	NC	EDR Historical Auto Stations
27707	U003091508	0-002270	FOREST HILLS FOOD MART 255	1251 UNIVERSITY DRIVE		DURHAM	NC	FINDS
27707	1014206058		SQUIRES SUNOCO SERV	1302 UNIVERSITY DR		DURHAM	NC	LUST, UST
27707	1014205703		FOREST HILLS B P	1314 UNIVERSITY DR		DURHAM	NC	EDR Historical Auto Stations
27707	U003144876	0-016390	FOREST HILLS BP 250	1314 UNIVERSITY DR		DURHAM	NC	EDR Historical Auto Stations
27707	1007724391	110018810321	FOREST HILLS B P	1314 UNIVERSITY DRIVE		DURHAM	NC	LUST TRUST, IMD, LUST, UST
27707	U003563027	0-024617	FOREST HILLS EXXON	1317 UNIVERSITY DRIVE		DURHAM	NC	FINDS
27707	S128650209		EXXON - FORREST HILLS (UST SYSTEM)	1317 UNIVERSITY DRIVE		DURHAM	NC	IMD, UST
27707	S128649706		GBS PROPERTY	2003 UNIVERSITY DR		DURHAM	NC	LUST
27707	S121425568		KIMMEL PROPERTY (BEN)	2200 UNIVERSITY DRIVE		DURHAM	NC	LUST
27707	S111826155		FNMA PROPERTY	2204 UNIVERSITY DR.		DURHAM	NC	INST CONTROL
27707	S128389996		PIFER INVESTMENTS LLC	2310 UNIVERSITY DRIVE		DURHAM	NC	LUST
27707	1014204780		ROCKWOOD FILLIN STATION	2510 UNIVERSITY DR		DURHAM	NC	LUST
27707	1014203377		ROCKWOOD CLEANERS	2512 UNIVERSITY DR		DURHAM	NC	EDR Historical Auto Stations
27707	S121571974		ROCKWOOD CLEANERS	2512 UNIVERSITY DR		DURHAM	NC	EDR Historical Cleaners
27707	1005676683	110002358083	LOCKWOOD CLEANERS	2512 UNIVERSITY DR		DURHAM	NC	DRYCLEANERS
27707	S121974219		TWO CATS DOMAINS, LLC PROPERTY	2607 UNIVERSITY DRIVE		DURHAM	NC	FINDS
27707	S126415865		BRANSON LIVING TRUST PROPERTY	2729 UNIVERSITY DRIVE		DURHAM	NC	INST CONTROL, LUST
27707	S111826133		HELEN ROLL LIVING TRUST PROPERTY	2900 UNIVERSITY DRIVE		DURHAM	NC	LUST
27707	1007701519	110018581113	HOPE VALLEY ELEM.	3023 UNIVERSITY DRIVE		DURHAM	NC	LUST TRUST, LUST
27707	U000322725	0-025689	HOPE VALLEY ELEM.	3023 UNIVERSITY DRIVE		DURHAM	NC	FINDS
27707	U003146770	0-030759	UNIVERSITY DRIVE FAMILY FARE 436	3101 UNIVERSITY DR		DURHAM	NC	UST
27707	1007708677	110018652723	TOWN AND COUNTRY NUMBER 7	3101 UNIVERSITY DRIVE		DURHAM	NC	UST
27707	S125088490		US 2 39 CLEANERS	3205 UNIVERSITY DR		DURHAM	NC	FINDS
27707	1018703244		HURST CLEANERS INC	3205 UNIVERSITY DR		DURHAM	NC	DRYCLEANERS
27707	1014205072		HOPE VALLEY SIXTY SIX SERVICE GAS	3211 UNIVERSITY DR		DURHAM	NC	EDR Historical Cleaners
27707	S118755909		HOPE VALLEY 66	3211 UNIVERSITY DRIVE		DURHAM	NC	EDR Historical Auto Stations
27707	1019973434		DIRTY DEVIL DRY CLEANING	3611 UNIVERSITY DR		DURHAM	NC	LUST TRUST, INST CONTROL, IMD, LUST
27707	1014203403		REGENCY PLAZA CLEANERS DRY CINS	3912 UNIVERSITY DR		DURHAM	NC	EDR Historical Cleaners
27707	1000207343	NCD981753528	REGENCY PLAZA CLEANERS	3912 UNIVERSITY DR		DURHAM	NC	EDR Historical Cleaners
27707	1014203230		H H & S CLEANERS DRYCLNG PLT	4015 UNIVERSITY DR		DURHAM	NC	RCRA-CESQG
27707	1014205026		KAPUR ENTERPRISES INC	4015 UNIVERSITY DR STE E		DURHAM	NC	EDR Historical Cleaners
27707	1004746256	NCD986215747	H & S CLEANERS	4015-H UNIVERSITY DR		DURHAM	NC	EDR Historical Auto Stations
27707	S125088497		H & S CLEANERS	4015H UNIVERSITY DR		DURHAM	NC	RCRA-CESQG
								DRYCLEANERS

EDR ZIP Code Scan Report

ZIP	EDR-ID	Facility ID	Name	Address	Map/Dir/Dist	City	State	Databases
27707	1014202791		H H & 8 CLEANERS DRY CLDNI	4018 UNIVERSITY DR		DURHAM	NC	EDR Historical Cleaners
27707	1014202783		DDE OF RALEIGH CN OPRTD INDRS CLN	4215 UNIVERSITY DR		DURHAM	NC	EDR Historical Cleaners
27707	S117666672		THE CLEANERS	4215 UNIVERSITY DR		DURHAM	NC	DRYCLEANERS
27707	1000107425	NCD981753460	THE CLEANERS	4215 UNIVERSITY DR		DURHAM	NC	RCRA-CESQG
27707	1016629101	110002358029	THE CLEANERS	4215 UNIVERSITY DR		DURHAM	NC	FINDS
27707	1026497458	NCR000175745	SALLY BEAUTY SUPPLY #81	4215 UNIVERSITY DR. STE 7		DURHAM	NC	RCRA-CESQG
27707	1026684628		SALLY BEAUTY SUPPLY #81	4215 UNIVERSITY DR. STE 7		DURHAM	NC	
27707	1026786659	110070913600	SALLY BEAUTY SUPPLY #81	4215 UNIVERSITY DR. STE 7		DURHAM	NC	FINDS
27707	U001196478	0-016279	KMART 7340	4215 UNIVERSITY DRIVE		DURHAM	NC	UST
27707	1016687354	110038887167	KMART 7340	4215 UNIVERSITY DRIVE SUITE A2		DURHAM	NC	FINDS
27707	1016613773	110004054219	KRENITSKY PHARMACEUTICALS INC	4611 UNIVERSITY DR		DURHAM	NC	FINDS
27707	1004746651	NCR000003582	KRENITSKY PHARMACEUTICALS INC	4611 UNIVERSITY DR		DURHAM	NC	RCRA-NonGen
27707	1012183466	NCR000004416	GILEAD SCIENCES	4611 UNIVERSITY DR		DURHAM	NC	RCRA-NonGen
27707	1017447014	110013793859	GILEAD SCIENCES, INC.	4611 UNIVERSITY DRIVE		DURHAM	NC	ICIS, FINDS
27707	1016607260	110001502650	TRIMERIS INC	4615 UNIVERSITY DR		DURHAM	NC	FINDS
27707	1000869430	NCD986232643	TRIMERIS INC	4615 UNIVERSITY DR		DURHAM	NC	RCRA-NonGen
27707	1015744944	NC0000128611	BCBSNC - UNIVERSITY PLACE TWO	4727 UNIVERSITY DR		DURHAM	NC	RCRA-NonGen
27707	1015934039	110045549652	BCBSNC - UNIVERSITY PLACE TWO	4727 UNIVERSITY DR		DURHAM	NC	FINDS
27707	1007463514	110017782283	OSI PHARMACEUTICALS\MYCOSEARCH	4727 UNIVERSITY DR		DURHAM	NC	FINDS
27707	1000893185	NCD982139594	OSI PHARMACEUTICALS\MYCOSEARCH	4727 UNIVERSITY DR		DURHAM	NC	RCRA-NonGen
27707	1001968599	NCD000010371	TRIMERIS, INC.	4727 UNIVERSITY DRIVE		DURHAM	NC	RCRA-NonGen
27707	1022076176		CURRINS ESSO SERVICE CENTER	UNIVERSITY DR	**	DURHAM	NC	EDR Historical Auto Stations
27707	1020610155		CURRINS ESSO SERVICE CENTER	UNIVERSITY DR	**	DURHAM	NC	EDR Historical Auto Stations
27707	S128903934		STRAND PROPERTY (PAMELA)	2511 VESSON AVE		DURHAM	NC	
27707	S115705242		PARRISH, JOAN - PROPERTY	2515 VESSON AVE.		DURHAM	NC	
27707	S128647111		VICKERS AVE. PROPERTY	1324 VICKERS AVE.		DURHAM	NC	
27707	S128647112		VICKERS AVE PROPERTY	1324 VICKERS AVE.		DURHAM	NC	
27707	S112061292		MUNGER, KATHLEEN PROPERTY	2608 VINEYARD STREET		DURHAM	NC	LUST TRUST, LUST
27707	1012118461	110038991776	STIEFEL RESEARCH INSTITUTE INACTIVI	20 T W ALEXANDER DRIVE		DURHAM	NC	FINDS
27707	S113486748		MCCULLOUGH PROPERTY, MICHAEL	2014 WA WA AVENUE		DURHAM	NC	
27707	1020840510		BELLS AMERICAN	1809 WABASH ST	**	DURHAM	NC	EDR Historical Auto Stations
27707	S108407874	33209	ARRINGTON PROPERTY (WILLIAM)	1715 WALLACE STREET		DURHAM	NC	LUST TRUST, LUST
27707	S117846171		1406 WARD STREET SFR GEOTHERMAL	1406 WARD ST		SHANNON PLAZA	NC	UIC
27707	S121972707		CROWNE AT 501	3312 WATKINS ROAD		DURHAM	NC	BROWNFIELDS, NPDES
27707	S108851990	33398	PEED ESTATE (MILDRED)	1019 WELLS ST		DURHAM	NC	LUST TRUST, LUST
27707	S111283821		JERNIGAN PROPERTY	1110 WELLS STREET		DURHAM	NC	
27707	S112338233		JERNIGAN PROPERTY	1110 WELLS STREET		DURHAM	NC	
27707	S112338295		LUDINGTON RESIDENCE	1112 WELLS STREET		DURHAM	NC	
27707	1007727958	110018846089	SPHINX PHARMACEUTICALS	T WEST ALEXANDER DRIVE	**	DURHAM	NC	FINDS
27707	S130365895		POPEYE'S@WESTGATE DRIVE	3320 WESTGATE DR.		DURHAM	NC	NPDES
27707	S110143846		BINFORD CARR PROPERTY	3400 WESTOVER ROAD		DURHAM	NC	LUST TRUST, LUST
27707	S111826143		COPELAND (BETTY) PROPERTY	121 S. WHITE OAK DRIVE		DURHAM	NC	LUST TRUST, LUST
27707	S108492282		4607 WHITFIELD ROAD	4607 WHITFIELD RD		DURHAM	NC	NPDES
27707	1005539021	110006712227	KOENIGSBERG, SUZANNE - RES.	4607 WHITFIELD ROAD		DURHAM	NC	FINDS
27707	1024216278	110070210960	4901 WHITFIELD ROAD	4901 WHITFIELD RD		SHANNON PLAZA	NC	FINDS
27707	1024119203		4901 WHITFIELD ROAD	4901 WHITFIELD RD		SHANNON PLAZA	NC	
27707	S108491774		4915 WHITFIELD ROAD	4915 WHITFIELD RD		DURHAM	NC	NPDES
27707	1026582184		CLEVELAND INDUSTRIAL CTR, INC.	4915 WHITFIELD ROAD		DURHAM	NC	PRP
27707	S112338124		DUKE ENERGY - WILSHIRE DR.	1918 WILSHIRE DRIVE		DURHAM	NC	
27707	S126204677		DUKE ENERGY - WILSHIRE DR.	1918 WILSHIRE DRIVE		DURHAM	NC	
27707	S128894934		BEAVERS PROPERTY (TOM)	3401 WINDSOR WAY		DURHAM	NC	LUST
27707	S108852001	33368	TIMSON PROPERTY (BETH)	3406 WINDSOR WAY		DURHAM	NC	LUST TRUST, INST CONTROL, LUST
27707	S118128421		ROSSHIRE DEVELOPMENT PROPERTY	20 WINTHROP COURT		DURHAM	NC	LUST
27707	S112061302		OZMEN, SALIH PROPERTY	5 WINTHROP COURT		DURHAM	NC	LUST TRUST, LUST
27707	S123800995		BOWSER PROPERTY (JOHN)	109 W. WOODRIDGE DRIVE		DURHAM	NC	LUST
27707	S121974206		MARTIN PROPERTY (MARGARET)	122 W. WOODRIDGE DRIVE		DURHAM	NC	LUST
27707	S114020678		LEHRICH RESIDENCE (RUDY)	201 W. WOODRIDGE DRIVE		DURHAM	NC	LUST TRUST, LUST
27707	S113193215		ROBERT, SARA PROPERTY	215 W. WOODRIDGE DRIVE		DURHAM	NC	LUST TRUST, LUST

GOVERNMENT RECORDS SEARCHED / DATA CURRENCY TRACKING

To maintain currency of the following federal and state databases, EDR contacts the appropriate governmental agency on a monthly or quarterly basis, as required.

Number of Days to Update: Provides confirmation that EDR is reporting records that have been updated within 90 days from the date the government agency made the information available to the public.

STANDARD ENVIRONMENTAL RECORDS

Lists of Federal NPL (Superfund) sites

NPL: National Priority List

National Priorities List (Superfund). The NPL is a subset of CERCLIS and identifies over 1,200 sites for priority cleanup under the Superfund Program. NPL sites may encompass relatively large areas. As such, EDR provides polygon coverage for over 1,000 NPL site boundaries produced by EPA's Environmental Photographic Interpretation Center (EPIC) and regional EPA offices.

Date of Government Version: 06/22/2023	Source: EPA
Date Data Arrived at EDR: 07/06/2023	Telephone: N/A
Date Made Active in Reports: 07/24/2023	Last EDR Contact: 10/03/2023
Number of Days to Update: 18	Next Scheduled EDR Contact: 01/08/2024
	Data Release Frequency: Quarterly

NPL Site Boundaries

Sources:

EPA's Environmental Photographic Interpretation Center (EPIC)
Telephone: 202-564-7333

EPA Region 1
Telephone 617-918-1143

EPA Region 6
Telephone: 214-655-6659

EPA Region 3
Telephone 215-814-5418

EPA Region 7
Telephone: 913-551-7247

EPA Region 4
Telephone 404-562-8033

EPA Region 8
Telephone: 303-312-6774

EPA Region 5
Telephone 312-886-6686

EPA Region 9
Telephone: 415-947-4246

EPA Region 10
Telephone 206-553-8665

Proposed NPL: Proposed National Priority List Sites

A site that has been proposed for listing on the National Priorities List through the issuance of a proposed rule in the Federal Register. EPA then accepts public comments on the site, responds to the comments, and places on the NPL those sites that continue to meet the requirements for listing.

Date of Government Version: 06/22/2023	Source: EPA
Date Data Arrived at EDR: 07/06/2023	Telephone: N/A
Date Made Active in Reports: 07/24/2023	Last EDR Contact: 10/03/2023
Number of Days to Update: 18	Next Scheduled EDR Contact: 01/08/2024
	Data Release Frequency: Quarterly

NPL LIENS: Federal Superfund Liens

Federal Superfund Liens. Under the authority granted the USEPA by CERCLA of 1980, the USEPA has the authority to file liens against real property in order to recover remedial action expenditures or when the property owner received notification of potential liability. USEPA compiles a listing of filed notices of Superfund Liens.

GOVERNMENT RECORDS SEARCHED / DATA CURRENCY TRACKING

Date of Government Version: 10/15/1991
Date Data Arrived at EDR: 02/02/1994
Date Made Active in Reports: 03/30/1994
Number of Days to Update: 56

Source: EPA
Telephone: 202-564-4267
Last EDR Contact: 08/15/2011
Next Scheduled EDR Contact: 11/28/2011
Data Release Frequency: No Update Planned

Lists of Federal Delisted NPL sites

Delisted NPL: National Priority List Deletions

The National Oil and Hazardous Substances Pollution Contingency Plan (NCP) establishes the criteria that the EPA uses to delete sites from the NPL. In accordance with 40 CFR 300.425.(e), sites may be deleted from the NPL where no further response is appropriate.

Date of Government Version: 06/22/2023
Date Data Arrived at EDR: 07/06/2023
Date Made Active in Reports: 07/24/2023
Number of Days to Update: 18

Source: EPA
Telephone: N/A
Last EDR Contact: 10/03/2023
Next Scheduled EDR Contact: 01/08/2024
Data Release Frequency: Quarterly

Lists of Federal sites subject to CERCLA removals and CERCLA orders

FEDERAL FACILITY: Federal Facility Site Information listing

A listing of National Priority List (NPL) and Base Realignment and Closure (BRAC) sites found in the Comprehensive Environmental Response, Compensation and Liability Information System (CERCLIS) Database where EPA Federal Facilities Restoration and Reuse Office is involved in cleanup activities.

Date of Government Version: 06/23/2023
Date Data Arrived at EDR: 06/23/2023
Date Made Active in Reports: 09/20/2023
Number of Days to Update: 89

Source: Environmental Protection Agency
Telephone: 703-603-8704
Last EDR Contact: 09/26/2023
Next Scheduled EDR Contact: 01/08/2024
Data Release Frequency: Varies

SEMS: Superfund Enterprise Management System

SEMS (Superfund Enterprise Management System) tracks hazardous waste sites, potentially hazardous waste sites, and remedial activities performed in support of EPA's Superfund Program across the United States. The list was formerly known as CERCLIS, renamed to SEMS by the EPA in 2015. The list contains data on potentially hazardous waste sites that have been reported to the USEPA by states, municipalities, private companies and private persons, pursuant to Section 103 of the Comprehensive Environmental Response, Compensation, and Liability Act (CERCLA). This dataset also contains sites which are either proposed to or on the National Priorities List (NPL) and the sites which are in the screening and assessment phase for possible inclusion on the NPL.

Date of Government Version: 06/22/2023
Date Data Arrived at EDR: 07/06/2023
Date Made Active in Reports: 07/24/2023
Number of Days to Update: 18

Source: EPA
Telephone: 800-424-9346
Last EDR Contact: 10/03/2023
Next Scheduled EDR Contact: 01/22/2024
Data Release Frequency: Quarterly

Lists of Federal CERCLA sites with NFRAP

SEMS-ARCHIVE: Superfund Enterprise Management System Archive

GOVERNMENT RECORDS SEARCHED / DATA CURRENCY TRACKING

SEMS-ARCHIVE (Superfund Enterprise Management System Archive) tracks sites that have no further interest under the Federal Superfund Program based on available information. The list was formerly known as the CERCLIS-NFRAP, renamed to SEMS ARCHIVE by the EPA in 2015. EPA may perform a minimal level of assessment work at a site while it is archived if site conditions change and/or new information becomes available. Archived sites have been removed and archived from the inventory of SEMS sites. Archived status indicates that, to the best of EPA's knowledge, assessment at a site has been completed and that EPA has determined no further steps will be taken to list the site on the National Priorities List (NPL), unless information indicates this decision was not appropriate or other considerations require a recommendation for listing at a later time. The decision does not necessarily mean that there is no hazard associated with a given site; it only means that, based upon available information, the location is not judged to be potential NPL site.

Date of Government Version: 06/22/2023	Source: EPA
Date Data Arrived at EDR: 07/06/2023	Telephone: 800-424-9346
Date Made Active in Reports: 07/24/2023	Last EDR Contact: 10/03/2023
Number of Days to Update: 18	Next Scheduled EDR Contact: 01/22/2024
	Data Release Frequency: Quarterly

Lists of Federal RCRA facilities undergoing Corrective Action

CORRACTS: Corrective Action Report

CORRACTS identifies hazardous waste handlers with RCRA corrective action activity.

Date of Government Version: 07/24/2023	Source: EPA
Date Data Arrived at EDR: 07/31/2023	Telephone: 800-424-9346
Date Made Active in Reports: 08/14/2023	Last EDR Contact: 09/20/2023
Number of Days to Update: 14	Next Scheduled EDR Contact: 01/01/2024
	Data Release Frequency: Quarterly

Lists of Federal RCRA TSD facilities

RCRA-TSDF: RCRA - Treatment, Storage and Disposal

RCRAInfo is EPA's comprehensive information system, providing access to data supporting the Resource Conservation and Recovery Act (RCRA) of 1976 and the Hazardous and Solid Waste Amendments (HSWA) of 1984. The database includes selective information on sites which generate, transport, store, treat and/or dispose of hazardous waste as defined by the Resource Conservation and Recovery Act (RCRA). Transporters are individuals or entities that move hazardous waste from the generator offsite to a facility that can recycle, treat, store, or dispose of the waste. TSDFs treat, store, or dispose of the waste.

Date of Government Version: 07/24/2023	Source: Environmental Protection Agency
Date Data Arrived at EDR: 07/31/2023	Telephone: (404) 562-8651
Date Made Active in Reports: 08/14/2023	Last EDR Contact: 09/20/2023
Number of Days to Update: 14	Next Scheduled EDR Contact: 01/01/2024
	Data Release Frequency: Quarterly

Lists of Federal RCRA generators

RCRA-LQG: RCRA - Large Quantity Generators

RCRAInfo is EPA's comprehensive information system, providing access to data supporting the Resource Conservation and Recovery Act (RCRA) of 1976 and the Hazardous and Solid Waste Amendments (HSWA) of 1984. The database includes selective information on sites which generate, transport, store, treat and/or dispose of hazardous waste as defined by the Resource Conservation and Recovery Act (RCRA). Large quantity generators (LQGs) generate over 1,000 kilograms (kg) of hazardous waste, or over 1 kg of acutely hazardous waste per month.

Date of Government Version: 07/24/2023	Source: Environmental Protection Agency
Date Data Arrived at EDR: 07/31/2023	Telephone: (404) 562-8651
Date Made Active in Reports: 08/14/2023	Last EDR Contact: 09/20/2023
Number of Days to Update: 14	Next Scheduled EDR Contact: 01/01/2024
	Data Release Frequency: Quarterly

GOVERNMENT RECORDS SEARCHED / DATA CURRENCY TRACKING

RCRA-SQG: RCRA - Small Quantity Generators

RCRAInfo is EPA's comprehensive information system, providing access to data supporting the Resource Conservation and Recovery Act (RCRA) of 1976 and the Hazardous and Solid Waste Amendments (HSWA) of 1984. The database includes selective information on sites which generate, transport, store, treat and/or dispose of hazardous waste as defined by the Resource Conservation and Recovery Act (RCRA). Small quantity generators (SQGs) generate between 100 kg and 1,000 kg of hazardous waste per month.

Date of Government Version: 07/24/2023	Source: Environmental Protection Agency
Date Data Arrived at EDR: 07/31/2023	Telephone: (404) 562-8651
Date Made Active in Reports: 08/14/2023	Last EDR Contact: 09/20/2023
Number of Days to Update: 14	Next Scheduled EDR Contact: 01/01/2024
	Data Release Frequency: Quarterly

RCRA-VSQG: RCRA - Very Small Quantity Generators (Formerly Conditionally Exempt Small Quantity Generators)

RCRAInfo is EPA's comprehensive information system, providing access to data supporting the Resource Conservation and Recovery Act (RCRA) of 1976 and the Hazardous and Solid Waste Amendments (HSWA) of 1984. The database includes selective information on sites which generate, transport, store, treat and/or dispose of hazardous waste as defined by the Resource Conservation and Recovery Act (RCRA). Very small quantity generators (VSQGs) generate less than 100 kg of hazardous waste, or less than 1 kg of acutely hazardous waste per month.

Date of Government Version: 07/24/2023	Source: Environmental Protection Agency
Date Data Arrived at EDR: 07/31/2023	Telephone: (404) 562-8651
Date Made Active in Reports: 08/14/2023	Last EDR Contact: 09/20/2023
Number of Days to Update: 14	Next Scheduled EDR Contact: 01/01/2024
	Data Release Frequency: Quarterly

Federal institutional controls / engineering controls registries

LUCIS: Land Use Control Information System

LUCIS contains records of land use control information pertaining to the former Navy Base Realignment and Closure properties.

Date of Government Version: 08/03/2023	Source: Department of the Navy
Date Data Arrived at EDR: 08/07/2023	Telephone: 843-820-7326
Date Made Active in Reports: 10/10/2023	Last EDR Contact: 08/02/2023
Number of Days to Update: 64	Next Scheduled EDR Contact: 11/20/2023
	Data Release Frequency: Varies

US ENG CONTROLS: Engineering Controls Sites List

A listing of sites with engineering controls in place. Engineering controls include various forms of caps, building foundations, liners, and treatment methods to create pathway elimination for regulated substances to enter environmental media or effect human health.

Date of Government Version: 05/22/2023	Source: Environmental Protection Agency
Date Data Arrived at EDR: 05/23/2023	Telephone: 703-603-0695
Date Made Active in Reports: 07/24/2023	Last EDR Contact: 08/21/2023
Number of Days to Update: 62	Next Scheduled EDR Contact: 12/04/2023
	Data Release Frequency: Varies

US INST CONTROLS: Institutional Controls Sites List

A listing of sites with institutional controls in place. Institutional controls include administrative measures, such as groundwater use restrictions, construction restrictions, property use restrictions, and post remediation care requirements intended to prevent exposure to contaminants remaining on site. Deed restrictions are generally required as part of the institutional controls.

Date of Government Version: 05/22/2023	Source: Environmental Protection Agency
Date Data Arrived at EDR: 05/23/2023	Telephone: 703-603-0695
Date Made Active in Reports: 07/24/2023	Last EDR Contact: 08/21/2023
Number of Days to Update: 62	Next Scheduled EDR Contact: 12/04/2023
	Data Release Frequency: Varies

GOVERNMENT RECORDS SEARCHED / DATA CURRENCY TRACKING

Federal ERNS list

ERNS: Emergency Response Notification System

Emergency Response Notification System. ERNS records and stores information on reported releases of oil and hazardous substances.

Date of Government Version: 06/12/2023

Date Data Arrived at EDR: 06/20/2023

Date Made Active in Reports: 08/14/2023

Number of Days to Update: 55

Source: National Response Center, United States Coast Guard

Telephone: 202-267-2180

Last EDR Contact: 09/20/2023

Next Scheduled EDR Contact: 01/01/2024

Data Release Frequency: Quarterly

Lists of state- and tribal (Superfund) equivalent sites

HSDS: Hazardous Substance Disposal Site

Locations of uncontrolled and unregulated hazardous waste sites. The file includes sites on the National Priority List as well as those on the state priority list.

Date of Government Version: 08/09/2011

Date Data Arrived at EDR: 11/08/2011

Date Made Active in Reports: 12/05/2011

Number of Days to Update: 27

Source: North Carolina Center for Geographic Information and Analysis

Telephone: 919-754-6580

Last EDR Contact: 10/11/2023

Next Scheduled EDR Contact: 01/29/2024

Data Release Frequency: No Update Planned

Lists of state- and tribal hazardous waste facilities

SHWS: Inactive Hazardous Sites Inventory

State Hazardous Waste Sites. State hazardous waste site records are the states' equivalent to CERCLIS. These sites may or may not already be listed on the federal CERCLIS list. Priority sites planned for cleanup using state funds (state equivalent of Superfund) are identified along with sites where cleanup will be paid for by potentially responsible parties. Available information varies by state.

Date of Government Version: 05/31/2023

Date Data Arrived at EDR: 06/06/2023

Date Made Active in Reports: 08/24/2023

Number of Days to Update: 79

Source: Department of Environment, Health and Natural Resources

Telephone: 919-508-8400

Last EDR Contact: 09/07/2023

Next Scheduled EDR Contact: 12/18/2023

Data Release Frequency: Quarterly

Lists of state and tribal landfills and solid waste disposal facilities

SWF/LF: List of Solid Waste Facilities

Solid Waste Facilities/Landfill Sites. SWF/LF type records typically contain an inventory of solid waste disposal facilities or landfills in a particular state. Depending on the state, these may be active or inactive facilities or open dumps that failed to meet RCRA Subtitle D Section 4004 criteria for solid waste landfills or disposal sites.

Date of Government Version: 12/15/2022

Date Data Arrived at EDR: 12/19/2022

Date Made Active in Reports: 03/15/2023

Number of Days to Update: 86

Source: Department of Environment and Natural Resources

Telephone: 919-733-0692

Last EDR Contact: 09/22/2023

Next Scheduled EDR Contact: 01/01/2024

Data Release Frequency: Varies

OLI: Old Landfill Inventory

Old landfill inventory location information. (Does not include no further action sites and other agency lead sites).

Date of Government Version: 03/22/2023

Date Data Arrived at EDR: 04/04/2023

Date Made Active in Reports: 06/21/2023

Number of Days to Update: 78

Source: Department of Environment & Natural Resources

Telephone: 919-733-4996

Last EDR Contact: 10/05/2023

Next Scheduled EDR Contact: 01/15/2024

Data Release Frequency: Varies

GOVERNMENT RECORDS SEARCHED / DATA CURRENCY TRACKING

DEBRIS: Solid Waste Active Disaster Debris Sites Listing

NCDEQ Division of Waste Management Solid Waste Section Temporary Disaster Debris Staging Site (TDDSS) Locations which are available to be activated in a disaster or emergency.. Disaster Debris Sites can only be used for temporary disaster debris storage if the site's responsible party activates the site for use by notifying the NCDEQ DWM Solid Waste Section staff during an emergency

Date of Government Version: 05/19/2023

Source: Department of Environmental Quality

Date Data Arrived at EDR: 06/09/2023

Telephone: 919-707-8247

Date Made Active in Reports: 08/31/2023

Last EDR Contact: 09/12/2023

Number of Days to Update: 83

Next Scheduled EDR Contact: 12/25/2023

Data Release Frequency: Varies

LCID: Land-Clearing and Inert Debris (LCID) Landfill Notifications

A list all of the Land-Clearing and Inert Debris (LCID) Landfill Notification facilities (under 2 acres in size) in North Carolina.

Date of Government Version: 08/09/2022

Source: Department of Environmental Quality

Date Data Arrived at EDR: 10/03/2022

Telephone: 919-707-8248

Date Made Active in Reports: 12/16/2022

Last EDR Contact: 10/06/2023

Number of Days to Update: 74

Next Scheduled EDR Contact: 01/15/2024

Data Release Frequency: Varies

Lists of state and tribal leaking storage tanks

LUST: Regional UST Database

This database contains information obtained from the Regional Offices. It provides a more detailed explanation of current and historic activity for individual sites, as well as what was previously found in the Incident Management Database. Sites in this database with Incident Numbers are considered LUSTs.

Date of Government Version: 07/28/2023

Source: Department of Environment and Natural Resources

Date Data Arrived at EDR: 08/01/2023

Telephone: 919-707-8200

Date Made Active in Reports: 10/10/2023

Last EDR Contact: 08/01/2023

Number of Days to Update: 70

Next Scheduled EDR Contact: 11/13/2023

Data Release Frequency: Quarterly

LAST: Leaking Aboveground Storage Tanks

A listing of leaking aboveground storage tank site locations.

Date of Government Version: 04/28/2023

Source: Department of Environment & Natural Resources

Date Data Arrived at EDR: 05/02/2023

Telephone: 877-623-6748

Date Made Active in Reports: 07/19/2023

Last EDR Contact: 08/01/2023

Number of Days to Update: 78

Next Scheduled EDR Contact: 11/13/2023

Data Release Frequency: Quarterly

INDIAN LUST R1: Leaking Underground Storage Tanks on Indian Land

A listing of leaking underground storage tank locations on Indian Land.

Date of Government Version: 04/20/2023

Source: EPA Region 1

Date Data Arrived at EDR: 05/09/2023

Telephone: 617-918-1313

Date Made Active in Reports: 07/14/2023

Last EDR Contact: 10/11/2023

Number of Days to Update: 66

Next Scheduled EDR Contact: 01/29/2024

Data Release Frequency: Varies

INDIAN LUST R4: Leaking Underground Storage Tanks on Indian Land

LUSTs on Indian land in Florida, Mississippi and North Carolina.

Date of Government Version: 04/20/2023

Source: EPA Region 4

Date Data Arrived at EDR: 05/09/2023

Telephone: 404-562-8677

Date Made Active in Reports: 07/14/2023

Last EDR Contact: 10/11/2023

Number of Days to Update: 66

Next Scheduled EDR Contact: 01/29/2024

Data Release Frequency: Varies

GOVERNMENT RECORDS SEARCHED / DATA CURRENCY TRACKING

INDIAN LUST R8: Leaking Underground Storage Tanks on Indian Land

LUSTs on Indian land in Colorado, Montana, North Dakota, South Dakota, Utah and Wyoming.

Date of Government Version: 04/19/2023	Source: EPA Region 8
Date Data Arrived at EDR: 05/09/2023	Telephone: 303-312-6271
Date Made Active in Reports: 07/14/2023	Last EDR Contact: 10/11/2023
Number of Days to Update: 66	Next Scheduled EDR Contact: 01/29/2024
	Data Release Frequency: Varies

INDIAN LUST R7: Leaking Underground Storage Tanks on Indian Land

LUSTs on Indian land in Iowa, Kansas, and Nebraska

Date of Government Version: 04/25/2023	Source: EPA Region 7
Date Data Arrived at EDR: 05/09/2023	Telephone: 913-551-7003
Date Made Active in Reports: 07/14/2023	Last EDR Contact: 10/11/2023
Number of Days to Update: 66	Next Scheduled EDR Contact: 01/29/2024
	Data Release Frequency: Varies

INDIAN LUST R9: Leaking Underground Storage Tanks on Indian Land

LUSTs on Indian land in Arizona, California, New Mexico and Nevada

Date of Government Version: 04/19/2023	Source: Environmental Protection Agency
Date Data Arrived at EDR: 05/09/2023	Telephone: 415-972-3372
Date Made Active in Reports: 07/14/2023	Last EDR Contact: 10/11/2023
Number of Days to Update: 66	Next Scheduled EDR Contact: 01/29/2024
	Data Release Frequency: Varies

INDIAN LUST R5: Leaking Underground Storage Tanks on Indian Land

Leaking underground storage tanks located on Indian Land in Michigan, Minnesota and Wisconsin.

Date of Government Version: 04/14/2023	Source: EPA, Region 5
Date Data Arrived at EDR: 05/09/2023	Telephone: 312-886-7439
Date Made Active in Reports: 07/14/2023	Last EDR Contact: 10/11/2023
Number of Days to Update: 66	Next Scheduled EDR Contact: 01/29/2024
	Data Release Frequency: Varies

INDIAN LUST R6: Leaking Underground Storage Tanks on Indian Land

LUSTs on Indian land in New Mexico and Oklahoma.

Date of Government Version: 04/26/2023	Source: EPA Region 6
Date Data Arrived at EDR: 05/09/2023	Telephone: 214-665-6597
Date Made Active in Reports: 07/14/2023	Last EDR Contact: 10/11/2023
Number of Days to Update: 66	Next Scheduled EDR Contact: 01/29/2024
	Data Release Frequency: Varies

INDIAN LUST R10: Leaking Underground Storage Tanks on Indian Land

LUSTs on Indian land in Alaska, Idaho, Oregon and Washington.

Date of Government Version: 04/20/2023	Source: EPA Region 10
Date Data Arrived at EDR: 05/09/2023	Telephone: 206-553-2857
Date Made Active in Reports: 07/14/2023	Last EDR Contact: 10/11/2023
Number of Days to Update: 66	Next Scheduled EDR Contact: 01/29/2024
	Data Release Frequency: Varies

LUST TRUST: State Trust Fund Database

This database contains information about claims against the State Trust Funds for reimbursements for expenses incurred while remediating Leaking USTs.

Date of Government Version: 06/30/2023	Source: Department of Environment and Natural Resources
Date Data Arrived at EDR: 06/30/2023	Telephone: 919-733-1315
Date Made Active in Reports: 09/19/2023	Last EDR Contact: 10/05/2023
Number of Days to Update: 81	Next Scheduled EDR Contact: 01/15/2024
	Data Release Frequency: Quarterly

GOVERNMENT RECORDS SEARCHED / DATA CURRENCY TRACKING

Lists of state and tribal registered storage tanks

FEMA UST: Underground Storage Tank Listing

A listing of all FEMA owned underground storage tanks.

Date of Government Version: 03/08/2023	Source: FEMA
Date Data Arrived at EDR: 03/09/2023	Telephone: 202-646-5797
Date Made Active in Reports: 05/30/2023	Last EDR Contact: 10/10/2023
Number of Days to Update: 82	Next Scheduled EDR Contact: 01/15/2024
	Data Release Frequency: Varies

UST: Petroleum Underground Storage Tank Database

Registered Underground Storage Tanks. UST's are regulated under Subtitle I of the Resource Conservation and Recovery Act (RCRA) and must be registered with the state department responsible for administering the UST program. Available information varies by state program.

Date of Government Version: 04/21/2023	Source: Department of Environment and Natural Resources
Date Data Arrived at EDR: 04/27/2023	Telephone: 919-733-1308
Date Made Active in Reports: 07/18/2023	Last EDR Contact: 08/01/2023
Number of Days to Update: 82	Next Scheduled EDR Contact: 11/13/2023
	Data Release Frequency: Quarterly

AST: AST Database

Facilities with aboveground storage tanks that have a capacity greater than 21,000 gallons.

Date of Government Version: 03/10/2023	Source: Department of Environment and Natural Resources
Date Data Arrived at EDR: 03/10/2023	Telephone: 919-715-6183
Date Made Active in Reports: 05/25/2023	Last EDR Contact: 09/07/2023
Number of Days to Update: 76	Next Scheduled EDR Contact: 12/25/2023
	Data Release Frequency: Semi-Annually

INDIAN UST R5: Underground Storage Tanks on Indian Land

The Indian Underground Storage Tank (UST) database provides information about underground storage tanks on Indian land in EPA Region 5 (Michigan, Minnesota and Wisconsin and Tribal Nations).

Date of Government Version: 04/14/2023	Source: EPA Region 5
Date Data Arrived at EDR: 05/09/2023	Telephone: 312-886-6136
Date Made Active in Reports: 07/14/2023	Last EDR Contact: 10/11/2023
Number of Days to Update: 66	Next Scheduled EDR Contact: 01/29/2024
	Data Release Frequency: Varies

INDIAN UST R6: Underground Storage Tanks on Indian Land

The Indian Underground Storage Tank (UST) database provides information about underground storage tanks on Indian land in EPA Region 6 (Louisiana, Arkansas, Oklahoma, New Mexico, Texas and 65 Tribes).

Date of Government Version: 04/26/2023	Source: EPA Region 6
Date Data Arrived at EDR: 05/09/2023	Telephone: 214-665-7591
Date Made Active in Reports: 07/14/2023	Last EDR Contact: 10/11/2023
Number of Days to Update: 66	Next Scheduled EDR Contact: 01/29/2024
	Data Release Frequency: Varies

INDIAN UST R1: Underground Storage Tanks on Indian Land

The Indian Underground Storage Tank (UST) database provides information about underground storage tanks on Indian land in EPA Region 1 (Connecticut, Maine, Massachusetts, New Hampshire, Rhode Island, Vermont and ten Tribal Nations).

Date of Government Version: 04/20/2023	Source: EPA, Region 1
Date Data Arrived at EDR: 05/09/2023	Telephone: 617-918-1313
Date Made Active in Reports: 07/14/2023	Last EDR Contact: 10/11/2023
Number of Days to Update: 66	Next Scheduled EDR Contact: 01/29/2024
	Data Release Frequency: Varies

GOVERNMENT RECORDS SEARCHED / DATA CURRENCY TRACKING

INDIAN UST R7: Underground Storage Tanks on Indian Land

The Indian Underground Storage Tank (UST) database provides information about underground storage tanks on Indian land in EPA Region 7 (Iowa, Kansas, Missouri, Nebraska, and 9 Tribal Nations).

Date of Government Version: 04/25/2023	Source: EPA Region 7
Date Data Arrived at EDR: 05/09/2023	Telephone: 913-551-7003
Date Made Active in Reports: 07/14/2023	Last EDR Contact: 10/11/2023
Number of Days to Update: 66	Next Scheduled EDR Contact: 01/29/2024
	Data Release Frequency: Varies

INDIAN UST R8: Underground Storage Tanks on Indian Land

The Indian Underground Storage Tank (UST) database provides information about underground storage tanks on Indian land in EPA Region 8 (Colorado, Montana, North Dakota, South Dakota, Utah, Wyoming and 27 Tribal Nations).

Date of Government Version: 04/20/2023	Source: EPA Region 8
Date Data Arrived at EDR: 05/09/2023	Telephone: 303-312-6137
Date Made Active in Reports: 07/14/2023	Last EDR Contact: 10/11/2023
Number of Days to Update: 66	Next Scheduled EDR Contact: 01/29/2024
	Data Release Frequency: Varies

INDIAN UST R9: Underground Storage Tanks on Indian Land

The Indian Underground Storage Tank (UST) database provides information about underground storage tanks on Indian land in EPA Region 9 (Arizona, California, Hawaii, Nevada, the Pacific Islands, and Tribal Nations).

Date of Government Version: 04/19/2023	Source: EPA Region 9
Date Data Arrived at EDR: 05/09/2023	Telephone: 415-972-3368
Date Made Active in Reports: 07/14/2023	Last EDR Contact: 10/11/2023
Number of Days to Update: 66	Next Scheduled EDR Contact: 01/29/2024
	Data Release Frequency: Varies

INDIAN UST R4: Underground Storage Tanks on Indian Land

The Indian Underground Storage Tank (UST) database provides information about underground storage tanks on Indian land in EPA Region 4 (Alabama, Florida, Georgia, Kentucky, Mississippi, North Carolina, South Carolina, Tennessee and Tribal Nations)

Date of Government Version: 04/20/2023	Source: EPA Region 4
Date Data Arrived at EDR: 05/09/2023	Telephone: 404-562-9424
Date Made Active in Reports: 07/14/2023	Last EDR Contact: 10/11/2023
Number of Days to Update: 66	Next Scheduled EDR Contact: 01/29/2024
	Data Release Frequency: Varies

INDIAN UST R10: Underground Storage Tanks on Indian Land

The Indian Underground Storage Tank (UST) database provides information about underground storage tanks on Indian land in EPA Region 10 (Alaska, Idaho, Oregon, Washington, and Tribal Nations).

Date of Government Version: 04/20/2023	Source: EPA Region 10
Date Data Arrived at EDR: 05/09/2023	Telephone: 206-553-2857
Date Made Active in Reports: 07/14/2023	Last EDR Contact: 10/11/2023
Number of Days to Update: 66	Next Scheduled EDR Contact: 01/29/2024
	Data Release Frequency: Varies

State and tribal institutional control / engineering control registries

INST CONTROL: No Further Action Sites With Land Use Restrictions Monitoring

A land use restricted site is a property where there are limits or requirements on future use of the property due to varying levels of cleanup possible, practical, or necessary at the site.

Date of Government Version: 03/03/2023	Source: Department of Environmental Quality
Date Data Arrived at EDR: 06/06/2023	Telephone: 919-508-8400
Date Made Active in Reports: 08/24/2023	Last EDR Contact: 09/07/2023
Number of Days to Update: 79	Next Scheduled EDR Contact: 12/18/2023
	Data Release Frequency: Quarterly

GOVERNMENT RECORDS SEARCHED / DATA CURRENCY TRACKING

Lists of state and tribal voluntary cleanup sites

VCP: Responsible Party Voluntary Action Sites
Responsible Party Voluntary Action site locations.

Date of Government Version: 05/31/2023	Source: Department of Environment and Natural Resources
Date Data Arrived at EDR: 06/06/2023	Telephone: 919-508-8400
Date Made Active in Reports: 08/24/2023	Last EDR Contact: 09/07/2023
Number of Days to Update: 79	Next Scheduled EDR Contact: 12/18/2023
	Data Release Frequency: Quarterly

INDIAN VCP R7: Voluntary Cleanup Priority Listing
A listing of voluntary cleanup priority sites located on Indian Land located in Region 7.

Date of Government Version: 03/20/2008	Source: EPA, Region 7
Date Data Arrived at EDR: 04/22/2008	Telephone: 913-551-7365
Date Made Active in Reports: 05/19/2008	Last EDR Contact: 07/08/2021
Number of Days to Update: 27	Next Scheduled EDR Contact: 07/20/2009
	Data Release Frequency: Varies

INDIAN VCP R1: Voluntary Cleanup Priority Listing
A listing of voluntary cleanup priority sites located on Indian Land located in Region 1.

Date of Government Version: 07/27/2015	Source: EPA, Region 1
Date Data Arrived at EDR: 09/29/2015	Telephone: 617-918-1102
Date Made Active in Reports: 02/18/2016	Last EDR Contact: 09/12/2023
Number of Days to Update: 142	Next Scheduled EDR Contact: 01/01/2024
	Data Release Frequency: Varies

Lists of state and tribal brownfield sites

BROWNFIELDS: Brownfields Projects Inventory
A brownfield site is an abandoned, idled, or underused property where the threat of environmental contamination has hindered its redevelopment. All of the sites in the inventory are working toward a brownfield agreement for cleanup and liability control.

Date of Government Version: 06/01/2023	Source: Department of Environment and Natural Resources
Date Data Arrived at EDR: 06/23/2023	Telephone: 919-733-4996
Date Made Active in Reports: 09/13/2023	Last EDR Contact: 09/26/2023
Number of Days to Update: 82	Next Scheduled EDR Contact: 01/08/2024
	Data Release Frequency: Quarterly

ADDITIONAL ENVIRONMENTAL RECORDS

Local Brownfield lists

US BROWNFIELDS: A Listing of Brownfields Sites
Brownfields are real property, the expansion, redevelopment, or reuse of which may be complicated by the presence or potential presence of a hazardous substance, pollutant, or contaminant. Cleaning up and reinvesting in these properties takes development pressures off of undeveloped, open land, and both improves and protects the environment. Assessment, Cleanup and Redevelopment Exchange System (ACRES) stores information reported by EPA Brownfields grant recipients on brownfields properties assessed or cleaned up with grant funding as well as information on Targeted Brownfields Assessments performed by EPA Regions. A listing of ACRES Brownfield sites is obtained from Cleanups in My Community. Cleanups in My Community provides information on Brownfields properties for which information is reported back to EPA, as well as areas served by Brownfields grant programs.

Date of Government Version: 04/06/2023	Source: Environmental Protection Agency
Date Data Arrived at EDR: 04/13/2023	Telephone: 202-566-2777
Date Made Active in Reports: 04/19/2023	Last EDR Contact: 08/30/2023
Number of Days to Update: 6	Next Scheduled EDR Contact: 12/25/2023
	Data Release Frequency: Semi-Annually

GOVERNMENT RECORDS SEARCHED / DATA CURRENCY TRACKING

Local Lists of Landfill / Solid Waste Disposal Sites

HIST LF: Solid Waste Facility Listing

A listing of solid waste facilities.

Date of Government Version: 11/06/2006
Date Data Arrived at EDR: 02/13/2007
Date Made Active in Reports: 03/02/2007
Number of Days to Update: 17

Source: Department of Environment & Natural Resources
Telephone: 919-733-0692
Last EDR Contact: 01/19/2009
Next Scheduled EDR Contact: N/A
Data Release Frequency: No Update Planned

SWRCY: Recycling Center Listing

A listing of recycling center locations.

Date of Government Version: 01/31/2022
Date Data Arrived at EDR: 02/02/2022
Date Made Active in Reports: 04/29/2022
Number of Days to Update: 86

Source: Department of Environment & Natural Resources
Telephone: 919-707-8137
Last EDR Contact: 07/19/2023
Next Scheduled EDR Contact: 11/06/2023
Data Release Frequency: Varies

INDIAN ODI: Report on the Status of Open Dumps on Indian Lands

Location of open dumps on Indian land.

Date of Government Version: 12/31/1998
Date Data Arrived at EDR: 12/03/2007
Date Made Active in Reports: 01/24/2008
Number of Days to Update: 52

Source: Environmental Protection Agency
Telephone: 703-308-8245
Last EDR Contact: 07/19/2023
Next Scheduled EDR Contact: 11/06/2023
Data Release Frequency: Varies

DEBRIS REGION 9: Torres Martinez Reservation Illegal Dump Site Locations

A listing of illegal dump sites location on the Torres Martinez Indian Reservation located in eastern Riverside County and northern Imperial County, California.

Date of Government Version: 01/12/2009
Date Data Arrived at EDR: 05/07/2009
Date Made Active in Reports: 09/21/2009
Number of Days to Update: 137

Source: EPA, Region 9
Telephone: 415-947-4219
Last EDR Contact: 10/10/2023
Next Scheduled EDR Contact: 01/29/2024
Data Release Frequency: No Update Planned

ODI: Open Dump Inventory

An open dump is defined as a disposal facility that does not comply with one or more of the Part 257 or Part 258 Subtitle D Criteria.

Date of Government Version: 06/30/1985
Date Data Arrived at EDR: 08/09/2004
Date Made Active in Reports: 09/17/2004
Number of Days to Update: 39

Source: Environmental Protection Agency
Telephone: 800-424-9346
Last EDR Contact: 06/09/2004
Next Scheduled EDR Contact: N/A
Data Release Frequency: No Update Planned

IHS OPEN DUMPS: Open Dumps on Indian Land

A listing of all open dumps located on Indian Land in the United States.

Date of Government Version: 04/01/2014
Date Data Arrived at EDR: 08/06/2014
Date Made Active in Reports: 01/29/2015
Number of Days to Update: 176

Source: Department of Health & Human Services, Indian Health Service
Telephone: 301-443-1452
Last EDR Contact: 07/27/2023
Next Scheduled EDR Contact: 11/13/2023
Data Release Frequency: Varies

Local Lists of Hazardous waste / Contaminated Sites

GOVERNMENT RECORDS SEARCHED / DATA CURRENCY TRACKING

US HIST CDL: National Clandestine Laboratory Register

A listing of clandestine drug lab locations that have been removed from the DEAs National Clandestine Laboratory Register.

Date of Government Version: 05/22/2023
Date Data Arrived at EDR: 05/23/2023
Date Made Active in Reports: 07/10/2023
Number of Days to Update: 48

Source: Drug Enforcement Administration
Telephone: 202-307-1000
Last EDR Contact: 08/21/2023
Next Scheduled EDR Contact: 12/04/2023
Data Release Frequency: No Update Planned

US CDL: Clandestine Drug Labs

A listing of clandestine drug lab locations. The U.S. Department of Justice ("the Department") provides this web site as a public service. It contains addresses of some locations where law enforcement agencies reported they found chemicals or other items that indicated the presence of either clandestine drug laboratories or dumpsites. In most cases, the source of the entries is not the Department, and the Department has not verified the entry and does not guarantee its accuracy. Members of the public must verify the accuracy of all entries by, for example, contacting local law enforcement and local health departments.

Date of Government Version: 05/22/2023
Date Data Arrived at EDR: 05/23/2023
Date Made Active in Reports: 07/10/2023
Number of Days to Update: 48

Source: Drug Enforcement Administration
Telephone: 202-307-1000
Last EDR Contact: 08/21/2023
Next Scheduled EDR Contact: 12/04/2023
Data Release Frequency: Quarterly

Local Land Records

LIENS 2: CERCLA Lien Information

A Federal CERCLA ('Superfund') lien can exist by operation of law at any site or property at which EPA has spent Superfund monies. These monies are spent to investigate and address releases and threatened releases of contamination. CERCLIS provides information as to the identity of these sites and properties.

Date of Government Version: 06/22/2023
Date Data Arrived at EDR: 07/06/2023
Date Made Active in Reports: 07/24/2023
Number of Days to Update: 18

Source: Environmental Protection Agency
Telephone: 202-564-6023
Last EDR Contact: 10/03/2023
Next Scheduled EDR Contact: 01/08/2024
Data Release Frequency: Semi-Annually

Records of Emergency Release Reports

HMIRS: Hazardous Materials Information Reporting System

Hazardous Materials Incident Report System. HMIRS contains hazardous material spill incidents reported to DOT.

Date of Government Version: 06/19/2023
Date Data Arrived at EDR: 06/23/2023
Date Made Active in Reports: 09/20/2023
Number of Days to Update: 89

Source: U.S. Department of Transportation
Telephone: 202-366-4555
Last EDR Contact: 09/20/2023
Next Scheduled EDR Contact: 01/01/2024
Data Release Frequency: Quarterly

SPILLS: Spills Incident Listing

A listing spills, hazardous material releases, sanitary sewer overflows, wastewater treatment plant bypasses and upsets, citizen complaints, and any other environmental emergency calls reported to the agency.

Date of Government Version: 03/21/2023
Date Data Arrived at EDR: 05/11/2023
Date Made Active in Reports: 08/07/2023
Number of Days to Update: 88

Source: Department of Environment & Natural Resources
Telephone: 919-807-6308
Last EDR Contact: 09/13/2023
Next Scheduled EDR Contact: 12/18/2023
Data Release Frequency: Quarterly

IMD: Incident Management Database

Groundwater and/or soil contamination incidents

GOVERNMENT RECORDS SEARCHED / DATA CURRENCY TRACKING

Date of Government Version: 04/28/2023
Date Data Arrived at EDR: 05/02/2023
Date Made Active in Reports: 07/19/2023
Number of Days to Update: 78

Source: Department of Environment and Natural Resources
Telephone: 877-623-6748
Last EDR Contact: 08/01/2023
Next Scheduled EDR Contact: 11/13/2023
Data Release Frequency: No Update Planned

SPILLS 90: SPILLS90 data from FirstSearch

Spills 90 includes those spill and release records available exclusively from FirstSearch databases. Typically, they may include chemical, oil and/or hazardous substance spills recorded after 1990. Duplicate records that are already included in EDR incident and release records are not included in Spills 90.

Date of Government Version: 09/27/2012
Date Data Arrived at EDR: 01/03/2013
Date Made Active in Reports: 03/06/2013
Number of Days to Update: 62

Source: FirstSearch
Telephone: N/A
Last EDR Contact: 01/03/2013
Next Scheduled EDR Contact: N/A
Data Release Frequency: No Update Planned

SPILLS 80: SPILLS80 data from FirstSearch

Spills 80 includes those spill and release records available from FirstSearch databases prior to 1990. Typically, they may include chemical, oil and/or hazardous substance spills recorded before 1990. Duplicate records that are already included in EDR incident and release records are not included in Spills 80.

Date of Government Version: 06/14/2001
Date Data Arrived at EDR: 01/03/2013
Date Made Active in Reports: 03/06/2013
Number of Days to Update: 62

Source: FirstSearch
Telephone: N/A
Last EDR Contact: 01/03/2013
Next Scheduled EDR Contact: N/A
Data Release Frequency: No Update Planned

Other Ascertainable Records

RCRA NonGen / NLR: RCRA - Non Generators / No Longer Regulated

RCRAInfo is EPA's comprehensive information system, providing access to data supporting the Resource Conservation and Recovery Act (RCRA) of 1976 and the Hazardous and Solid Waste Amendments (HSWA) of 1984. The database includes selective information on sites which generate, transport, store, treat and/or dispose of hazardous waste as defined by the Resource Conservation and Recovery Act (RCRA). Non-Generators do not presently generate hazardous waste.

Date of Government Version: 07/24/2023
Date Data Arrived at EDR: 07/31/2023
Date Made Active in Reports: 08/14/2023
Number of Days to Update: 14

Source: Environmental Protection Agency
Telephone: (404) 562-8651
Last EDR Contact: 09/20/2023
Next Scheduled EDR Contact: 01/01/2024
Data Release Frequency: Quarterly

FUDS: Formerly Used Defense Sites

The listing includes locations of Formerly Used Defense Sites properties where the US Army Corps of Engineers is actively working or will take necessary cleanup actions.

Date of Government Version: 08/07/2023
Date Data Arrived at EDR: 08/15/2023
Date Made Active in Reports: 10/10/2023
Number of Days to Update: 56

Source: U.S. Army Corps of Engineers
Telephone: 202-528-4285
Last EDR Contact: 08/15/2023
Next Scheduled EDR Contact: 11/27/2023
Data Release Frequency: Varies

DOD: Department of Defense Sites

This data set consists of federally owned or administered lands, administered by the Department of Defense, that have any area equal to or greater than 640 acres of the United States, Puerto Rico, and the U.S. Virgin Islands.

Date of Government Version: 06/07/2021
Date Data Arrived at EDR: 07/13/2021
Date Made Active in Reports: 03/09/2022
Number of Days to Update: 239

Source: USGS
Telephone: 888-275-8747
Last EDR Contact: 10/09/2023
Next Scheduled EDR Contact: 01/22/2024
Data Release Frequency: Varies

GOVERNMENT RECORDS SEARCHED / DATA CURRENCY TRACKING

FEDLAND: Federal and Indian Lands

Federally and Indian administrated lands of the United States. Lands included are administrated by: Army Corps of Engineers, Bureau of Reclamation, National Wild and Scenic River, National Wildlife Refuge, Public Domain Land, Wilderness, Wilderness Study Area, Wildlife Management Area, Bureau of Indian Affairs, Bureau of Land Management, Department of Justice, Forest Service, Fish and Wildlife Service, National Park Service.

Date of Government Version: 04/02/2018	Source: U.S. Geological Survey
Date Data Arrived at EDR: 04/11/2018	Telephone: 888-275-8747
Date Made Active in Reports: 11/06/2019	Last EDR Contact: 10/04/2023
Number of Days to Update: 574	Next Scheduled EDR Contact: 01/15/2024
	Data Release Frequency: N/A

SCRD DRYCLEANERS: State Coalition for Remediation of Drycleaners Listing

The State Coalition for Remediation of Drycleaners was established in 1998, with support from the U.S. EPA Office of Superfund Remediation and Technology Innovation. It is comprised of representatives of states with established drycleaner remediation programs. Currently the member states are Alabama, Connecticut, Florida, Illinois, Kansas, Minnesota, Missouri, North Carolina, Oregon, South Carolina, Tennessee, Texas, and Wisconsin.

Date of Government Version: 07/30/2021	Source: Environmental Protection Agency
Date Data Arrived at EDR: 02/03/2023	Telephone: 615-532-8599
Date Made Active in Reports: 02/10/2023	Last EDR Contact: 08/01/2023
Number of Days to Update: 7	Next Scheduled EDR Contact: 11/20/2023
	Data Release Frequency: Varies

US FIN ASSUR: Financial Assurance Information

All owners and operators of facilities that treat, store, or dispose of hazardous waste are required to provide proof that they will have sufficient funds to pay for the clean up, closure, and post-closure care of their facilities.

Date of Government Version: 06/19/2023	Source: Environmental Protection Agency
Date Data Arrived at EDR: 06/20/2023	Telephone: 202-566-1917
Date Made Active in Reports: 08/14/2023	Last EDR Contact: 09/20/2023
Number of Days to Update: 55	Next Scheduled EDR Contact: 01/01/2024
	Data Release Frequency: Quarterly

EPA WATCH LIST: EPA WATCH LIST

EPA maintains a "Watch List" to facilitate dialogue between EPA, state and local environmental agencies on enforcement matters relating to facilities with alleged violations identified as either significant or high priority. Being on the Watch List does not mean that the facility has actually violated the law only that an investigation by EPA or a state or local environmental agency has led those organizations to allege that an unproven violation has in fact occurred. Being on the Watch List does not represent a higher level of concern regarding the alleged violations that were detected, but instead indicates cases requiring additional dialogue between EPA, state and local agencies - primarily because of the length of time the alleged violation has gone unaddressed or unresolved.

Date of Government Version: 08/30/2013	Source: Environmental Protection Agency
Date Data Arrived at EDR: 03/21/2014	Telephone: 617-520-3000
Date Made Active in Reports: 06/17/2014	Last EDR Contact: 07/31/2023
Number of Days to Update: 88	Next Scheduled EDR Contact: 11/13/2023
	Data Release Frequency: Quarterly

2020 COR ACTION: 2020 Corrective Action Program List

The EPA has set ambitious goals for the RCRA Corrective Action program by creating the 2020 Corrective Action Universe. This RCRA cleanup baseline includes facilities expected to need corrective action. The 2020 universe contains a wide variety of sites. Some properties are heavily contaminated while others were contaminated but have since been cleaned up. Still others have not been fully investigated yet, and may require little or no remediation. Inclusion in the 2020 Universe does not necessarily imply failure on the part of a facility to meet its RCRA obligations.

Date of Government Version: 09/30/2017	Source: Environmental Protection Agency
Date Data Arrived at EDR: 05/08/2018	Telephone: 703-308-4044
Date Made Active in Reports: 07/20/2018	Last EDR Contact: 08/03/2023
Number of Days to Update: 73	Next Scheduled EDR Contact: 11/13/2023
	Data Release Frequency: Varies

GOVERNMENT RECORDS SEARCHED / DATA CURRENCY TRACKING

TSCA: Toxic Substances Control Act

Toxic Substances Control Act. TSCA identifies manufacturers and importers of chemical substances included on the TSCA Chemical Substance Inventory list. It includes data on the production volume of these substances by plant site.

Date of Government Version: 12/31/2020	Source: EPA
Date Data Arrived at EDR: 06/14/2022	Telephone: 202-260-5521
Date Made Active in Reports: 03/24/2023	Last EDR Contact: 09/15/2023
Number of Days to Update: 283	Next Scheduled EDR Contact: 12/25/2023
	Data Release Frequency: Every 4 Years

TRIS: Toxic Chemical Release Inventory System

Toxic Release Inventory System. TRIS identifies facilities which release toxic chemicals to the air, water and land in reportable quantities under SARA Title III Section 313.

Date of Government Version: 12/31/2021	Source: EPA
Date Data Arrived at EDR: 02/16/2023	Telephone: 202-566-0250
Date Made Active in Reports: 05/02/2023	Last EDR Contact: 08/18/2023
Number of Days to Update: 75	Next Scheduled EDR Contact: 11/27/2023
	Data Release Frequency: Annually

SSTS: Section 7 Tracking Systems

Section 7 of the Federal Insecticide, Fungicide and Rodenticide Act, as amended (92 Stat. 829) requires all registered pesticide-producing establishments to submit a report to the Environmental Protection Agency by March 1st each year. Each establishment must report the types and amounts of pesticides, active ingredients and devices being produced, and those having been produced and sold or distributed in the past year.

Date of Government Version: 07/17/2023	Source: EPA
Date Data Arrived at EDR: 07/18/2023	Telephone: 202-564-4203
Date Made Active in Reports: 10/10/2023	Last EDR Contact: 07/18/2023
Number of Days to Update: 84	Next Scheduled EDR Contact: 10/30/2023
	Data Release Frequency: Annually

ROD: Records Of Decision

Record of Decision. ROD documents mandate a permanent remedy at an NPL (Superfund) site containing technical and health information to aid in the cleanup.

Date of Government Version: 06/22/2023	Source: EPA
Date Data Arrived at EDR: 07/06/2023	Telephone: 703-416-0223
Date Made Active in Reports: 07/24/2023	Last EDR Contact: 10/03/2023
Number of Days to Update: 18	Next Scheduled EDR Contact: 12/11/2023
	Data Release Frequency: Annually

RMP: Risk Management Plans

GOVERNMENT RECORDS SEARCHED / DATA CURRENCY TRACKING

When Congress passed the Clean Air Act Amendments of 1990, it required EPA to publish regulations and guidance for chemical accident prevention at facilities using extremely hazardous substances. The Risk Management Program Rule (RMP Rule) was written to implement Section 112(r) of these amendments. The rule, which built upon existing industry codes and standards, requires companies of all sizes that use certain flammable and toxic substances to develop a Risk Management Program, which includes a(n): Hazard assessment that details the potential effects of an accidental release, an accident history of the last five years, and an evaluation of worst-case and alternative accidental releases; Prevention program that includes safety precautions and maintenance, monitoring, and employee training measures; and Emergency response program that spells out emergency health care, employee training measures and procedures for informing the public and response agencies (e.g the fire department) should an accident occur.

Date of Government Version: 05/09/2023	Source: Environmental Protection Agency
Date Data Arrived at EDR: 06/29/2023	Telephone: 202-564-8600
Date Made Active in Reports: 09/25/2023	Last EDR Contact: 09/26/2023
Number of Days to Update: 88	Next Scheduled EDR Contact: 01/29/2024
	Data Release Frequency: Varies

RAATS: RCRA Administrative Action Tracking System

RCRA Administration Action Tracking System. RAATS contains records based on enforcement actions issued under RCRA pertaining to major violators and includes administrative and civil actions brought by the EPA. For administration actions after September 30, 1995, data entry in the RAATS database was discontinued. EPA will retain a copy of the database for historical records. It was necessary to terminate RAATS because a decrease in agency resources made it impossible to continue to update the information contained in the database.

Date of Government Version: 04/17/1995	Source: EPA
Date Data Arrived at EDR: 07/03/1995	Telephone: 202-564-4104
Date Made Active in Reports: 08/07/1995	Last EDR Contact: 06/02/2008
Number of Days to Update: 35	Next Scheduled EDR Contact: 09/01/2008
	Data Release Frequency: No Update Planned

PRP: Potentially Responsible Parties

A listing of verified Potentially Responsible Parties

Date of Government Version: 06/22/2023	Source: EPA
Date Data Arrived at EDR: 07/06/2023	Telephone: 202-564-6023
Date Made Active in Reports: 07/24/2023	Last EDR Contact: 10/03/2023
Number of Days to Update: 18	Next Scheduled EDR Contact: 11/13/2023
	Data Release Frequency: Quarterly

PADS: PCB Activity Database System

PCB Activity Database. PADS Identifies generators, transporters, commercial storers and/or brokers and disposers of PCB's who are required to notify the EPA of such activities.

Date of Government Version: 03/20/2023	Source: EPA
Date Data Arrived at EDR: 04/04/2023	Telephone: 202-566-0500
Date Made Active in Reports: 06/09/2023	Last EDR Contact: 10/06/2023
Number of Days to Update: 66	Next Scheduled EDR Contact: 01/15/2024
	Data Release Frequency: Annually

ICIS: Integrated Compliance Information System

The Integrated Compliance Information System (ICIS) supports the information needs of the national enforcement and compliance program as well as the unique needs of the National Pollutant Discharge Elimination System (NPDES) program.

Date of Government Version: 11/18/2016	Source: Environmental Protection Agency
Date Data Arrived at EDR: 11/23/2016	Telephone: 202-564-2501
Date Made Active in Reports: 02/10/2017	Last EDR Contact: 09/27/2023
Number of Days to Update: 79	Next Scheduled EDR Contact: 01/15/2024
	Data Release Frequency: Quarterly

GOVERNMENT RECORDS SEARCHED / DATA CURRENCY TRACKING

FTTS: FIFRA/ TSCA Tracking System - FIFRA (Federal Insecticide, Fungicide, & Rodenticide Act)/TSCA (Toxic Substances Control Act)

FTTS tracks administrative cases and pesticide enforcement actions and compliance activities related to FIFRA, TSCA and EPCRA (Emergency Planning and Community Right-to-Know Act). To maintain currency, EDR contacts the Agency on a quarterly basis.

Date of Government Version: 04/09/2009	Source: EPA/Office of Prevention, Pesticides and Toxic Substances
Date Data Arrived at EDR: 04/16/2009	Telephone: 202-566-1667
Date Made Active in Reports: 05/11/2009	Last EDR Contact: 08/18/2017
Number of Days to Update: 25	Next Scheduled EDR Contact: 12/04/2017
	Data Release Frequency: No Update Planned

FTTS INSP: FIFRA/ TSCA Tracking System - FIFRA (Federal Insecticide, Fungicide, & Rodenticide Act)/TSCA (Toxic Substances Control Act)

A listing of FIFRA/TSCA Tracking System (FTTS) inspections and enforcements.

Date of Government Version: 04/09/2009	Source: EPA
Date Data Arrived at EDR: 04/16/2009	Telephone: 202-566-1667
Date Made Active in Reports: 05/11/2009	Last EDR Contact: 08/18/2017
Number of Days to Update: 25	Next Scheduled EDR Contact: 12/04/2017
	Data Release Frequency: No Update Planned

MLTS: Material Licensing Tracking System

MLTS is maintained by the Nuclear Regulatory Commission and contains a list of approximately 8,100 sites which possess or use radioactive materials and which are subject to NRC licensing requirements. To maintain currency, EDR contacts the Agency on a quarterly basis.

Date of Government Version: 07/20/2023	Source: Nuclear Regulatory Commission
Date Data Arrived at EDR: 09/01/2023	Telephone: 301-415-0717
Date Made Active in Reports: 09/20/2023	Last EDR Contact: 10/10/2023
Number of Days to Update: 19	Next Scheduled EDR Contact: 01/29/2024
	Data Release Frequency: Quarterly

COAL ASH DOE: Steam-Electric Plant Operation Data

A listing of power plants that store ash in surface ponds.

Date of Government Version: 12/31/2021	Source: Department of Energy
Date Data Arrived at EDR: 04/14/2023	Telephone: 202-586-8719
Date Made Active in Reports: 07/10/2023	Last EDR Contact: 09/01/2023
Number of Days to Update: 87	Next Scheduled EDR Contact: 12/11/2023
	Data Release Frequency: Varies

COAL ASH EPA: Coal Combustion Residues Surface Impoundments List

A listing of coal combustion residues surface impoundments with high hazard potential ratings.

Date of Government Version: 01/12/2017	Source: Environmental Protection Agency
Date Data Arrived at EDR: 03/05/2019	Telephone: N/A
Date Made Active in Reports: 11/11/2019	Last EDR Contact: 08/28/2023
Number of Days to Update: 251	Next Scheduled EDR Contact: 12/11/2023
	Data Release Frequency: Varies

PCB TRANSFORMER: PCB Transformer Registration Database

The database of PCB transformer registrations that includes all PCB registration submittals.

Date of Government Version: 09/13/2019	Source: Environmental Protection Agency
Date Data Arrived at EDR: 11/06/2019	Telephone: 202-566-0517
Date Made Active in Reports: 02/10/2020	Last EDR Contact: 08/03/2023
Number of Days to Update: 96	Next Scheduled EDR Contact: 11/13/2023
	Data Release Frequency: Varies

RADINFO: Radiation Information Database

The Radiation Information Database (RADINFO) contains information about facilities that are regulated by U.S. Environmental Protection Agency (EPA) regulations for radiation and radioactivity.

GOVERNMENT RECORDS SEARCHED / DATA CURRENCY TRACKING

Date of Government Version: 07/01/2019
Date Data Arrived at EDR: 07/01/2019
Date Made Active in Reports: 09/23/2019
Number of Days to Update: 84

Source: Environmental Protection Agency
Telephone: 202-343-9775
Last EDR Contact: 09/22/2023
Next Scheduled EDR Contact: 01/08/2024
Data Release Frequency: Quarterly

HIST FTTS: FIFRA/TSCA Tracking System Administrative Case Listing

A complete administrative case listing from the FIFRA/TSCA Tracking System (FTTS) for all ten EPA regions. The information was obtained from the National Compliance Database (NCDB). NCDB supports the implementation of FIFRA (Federal Insecticide, Fungicide, and Rodenticide Act) and TSCA (Toxic Substances Control Act). Some EPA regions are now closing out records. Because of that, and the fact that some EPA regions are not providing EPA Headquarters with updated records, it was decided to create a HIST FTTS database. It included records that may not be included in the newer FTTS database updates. This database is no longer updated.

Date of Government Version: 10/19/2006
Date Data Arrived at EDR: 03/01/2007
Date Made Active in Reports: 04/10/2007
Number of Days to Update: 40

Source: Environmental Protection Agency
Telephone: 202-564-2501
Last EDR Contact: 12/17/2007
Next Scheduled EDR Contact: 03/17/2008
Data Release Frequency: No Update Planned

HIST FTTS INSP: FIFRA/TSCA Tracking System Inspection & Enforcement Case Listing

A complete inspection and enforcement case listing from the FIFRA/TSCA Tracking System (FTTS) for all ten EPA regions. The information was obtained from the National Compliance Database (NCDB). NCDB supports the implementation of FIFRA (Federal Insecticide, Fungicide, and Rodenticide Act) and TSCA (Toxic Substances Control Act). Some EPA regions are now closing out records. Because of that, and the fact that some EPA regions are not providing EPA Headquarters with updated records, it was decided to create a HIST FTTS database. It included records that may not be included in the newer FTTS database updates. This database is no longer updated.

Date of Government Version: 10/19/2006
Date Data Arrived at EDR: 03/01/2007
Date Made Active in Reports: 04/10/2007
Number of Days to Update: 40

Source: Environmental Protection Agency
Telephone: 202-564-2501
Last EDR Contact: 12/17/2008
Next Scheduled EDR Contact: 03/17/2008
Data Release Frequency: No Update Planned

DOT OPS: Incident and Accident Data

Department of Transportation, Office of Pipeline Safety Incident and Accident data.

Date of Government Version: 01/02/2020
Date Data Arrived at EDR: 01/28/2020
Date Made Active in Reports: 04/17/2020
Number of Days to Update: 80

Source: Department of Transportation, Office of Pipeline Safety
Telephone: 202-366-4595
Last EDR Contact: 10/04/2023
Next Scheduled EDR Contact: 11/06/2023
Data Release Frequency: Quarterly

CONSENT: Superfund (CERCLA) Consent Decrees

Major legal settlements that establish responsibility and standards for cleanup at NPL (Superfund) sites. Released periodically by United States District Courts after settlement by parties to litigation matters.

Date of Government Version: 06/30/2023
Date Data Arrived at EDR: 07/19/2023
Date Made Active in Reports: 10/10/2023
Number of Days to Update: 83

Source: Department of Justice, Consent Decree Library
Telephone: Varies
Last EDR Contact: 10/03/2023
Next Scheduled EDR Contact: 01/15/2024
Data Release Frequency: Varies

BRS: Biennial Reporting System

The Biennial Reporting System is a national system administered by the EPA that collects data on the generation and management of hazardous waste. BRS captures detailed data from two groups: Large Quantity Generators (LQG) and Treatment, Storage, and Disposal Facilities.

Date of Government Version: 12/31/2021
Date Data Arrived at EDR: 03/09/2023
Date Made Active in Reports: 03/20/2023
Number of Days to Update: 11

Source: EPA/NTIS
Telephone: 800-424-9346
Last EDR Contact: 09/20/2023
Next Scheduled EDR Contact: 01/01/2024
Data Release Frequency: Biennially

GOVERNMENT RECORDS SEARCHED / DATA CURRENCY TRACKING

INDIAN RESERV: Indian Reservations

This map layer portrays Indian administered lands of the United States that have any area equal to or greater than 640 acres.

Date of Government Version: 12/31/2014	Source: USGS
Date Data Arrived at EDR: 07/14/2015	Telephone: 202-208-3710
Date Made Active in Reports: 01/10/2017	Last EDR Contact: 10/02/2023
Number of Days to Update: 546	Next Scheduled EDR Contact: 01/15/2024
	Data Release Frequency: Semi-Annually

FUSRAP: Formerly Utilized Sites Remedial Action Program

DOE established the Formerly Utilized Sites Remedial Action Program (FUSRAP) in 1974 to remediate sites where radioactive contamination remained from Manhattan Project and early U.S. Atomic Energy Commission (AEC) operations.

Date of Government Version: 03/03/2023	Source: Department of Energy
Date Data Arrived at EDR: 03/03/2023	Telephone: 202-586-3559
Date Made Active in Reports: 06/09/2023	Last EDR Contact: 07/26/2023
Number of Days to Update: 98	Next Scheduled EDR Contact: 11/13/2023
	Data Release Frequency: Varies

UMTRA: Uranium Mill Tailings Sites

Uranium ore was mined by private companies for federal government use in national defense programs. When the mills shut down, large piles of the sand-like material (mill tailings) remain after uranium has been extracted from the ore. Levels of human exposure to radioactive materials from the piles are low; however, in some cases tailings were used as construction materials before the potential health hazards of the tailings were recognized.

Date of Government Version: 08/30/2019	Source: Department of Energy
Date Data Arrived at EDR: 11/15/2019	Telephone: 505-845-0011
Date Made Active in Reports: 01/28/2020	Last EDR Contact: 08/10/2023
Number of Days to Update: 74	Next Scheduled EDR Contact: 11/27/2023
	Data Release Frequency: Varies

LEAD SMELTER 1: Lead Smelter Sites

A listing of former lead smelter site locations.

Date of Government Version: 06/22/2023	Source: Environmental Protection Agency
Date Data Arrived at EDR: 07/06/2023	Telephone: 703-603-8787
Date Made Active in Reports: 07/24/2023	Last EDR Contact: 10/03/2023
Number of Days to Update: 18	Next Scheduled EDR Contact: 01/08/2024
	Data Release Frequency: Varies

LEAD SMELTER 2: Lead Smelter Sites

A list of several hundred sites in the U.S. where secondary lead smelting was done from 1931 and 1964. These sites may pose a threat to public health through ingestion or inhalation of contaminated soil or dust

Date of Government Version: 04/05/2001	Source: American Journal of Public Health
Date Data Arrived at EDR: 10/27/2010	Telephone: 703-305-6451
Date Made Active in Reports: 12/02/2010	Last EDR Contact: 12/02/2009
Number of Days to Update: 36	Next Scheduled EDR Contact: N/A
	Data Release Frequency: No Update Planned

US AIRS (AFS): Aerometric Information Retrieval System Facility Subsystem (AFS)

The database is a sub-system of Aerometric Information Retrieval System (AIRS). AFS contains compliance data on air pollution point sources regulated by the U.S. EPA and/or state and local air regulatory agencies. This information comes from source reports by various stationary sources of air pollution, such as electric power plants, steel mills, factories, and universities, and provides information about the air pollutants they produce. Action, air program, air program pollutant, and general level plant data. It is used to track emissions and compliance data from industrial plants.

GOVERNMENT RECORDS SEARCHED / DATA CURRENCY TRACKING

Date of Government Version: 10/12/2016
Date Data Arrived at EDR: 10/26/2016
Date Made Active in Reports: 02/03/2017
Number of Days to Update: 100

Source: EPA
Telephone: 202-564-2496
Last EDR Contact: 09/26/2017
Next Scheduled EDR Contact: 01/08/2018
Data Release Frequency: Annually

US AIRS MINOR: Air Facility System Data A listing of minor source facilities.

Date of Government Version: 10/12/2016
Date Data Arrived at EDR: 10/26/2016
Date Made Active in Reports: 02/03/2017
Number of Days to Update: 100

Source: EPA
Telephone: 202-564-2496
Last EDR Contact: 09/26/2017
Next Scheduled EDR Contact: 01/08/2018
Data Release Frequency: Annually

US MINES: Mines Master Index File

Contains all mine identification numbers issued for mines active or opened since 1971. The data also includes violation information.

Date of Government Version: 05/01/2023
Date Data Arrived at EDR: 05/24/2023
Date Made Active in Reports: 07/24/2023
Number of Days to Update: 61

Source: Department of Labor, Mine Safety and Health Administration
Telephone: 303-231-5959
Last EDR Contact: 08/22/2023
Next Scheduled EDR Contact: 12/04/2023
Data Release Frequency: Semi-Annually

MINES VIOLATIONS: MSHA Violation Assessment Data

Mines violation and assessment information. Department of Labor, Mine Safety & Health Administration.

Date of Government Version: 07/05/2023
Date Data Arrived at EDR: 07/05/2023
Date Made Active in Reports: 09/25/2023
Number of Days to Update: 82

Source: DOL, Mine Safety & Health Admi
Telephone: 202-693-9424
Last EDR Contact: 10/04/2023
Next Scheduled EDR Contact: 11/20/2023
Data Release Frequency: Quarterly

US MINES 2: Ferrous and Nonferrous Metal Mines Database Listing

This map layer includes ferrous (ferrous metal mines are facilities that extract ferrous metals, such as iron ore or molybdenum) and nonferrous (Nonferrous metal mines are facilities that extract nonferrous metals, such as gold, silver, copper, zinc, and lead) metal mines in the United States.

Date of Government Version: 01/07/2022
Date Data Arrived at EDR: 02/24/2023
Date Made Active in Reports: 05/17/2023
Number of Days to Update: 82

Source: USGS
Telephone: 703-648-7709
Last EDR Contact: 08/24/2023
Next Scheduled EDR Contact: 12/04/2023
Data Release Frequency: Varies

US MINES 3: Active Mines & Mineral Plants Database Listing

Active Mines and Mineral Processing Plant operations for commodities monitored by the Minerals Information Team of the USGS.

Date of Government Version: 04/14/2011
Date Data Arrived at EDR: 06/08/2011
Date Made Active in Reports: 09/13/2011
Number of Days to Update: 97

Source: USGS
Telephone: 703-648-7709
Last EDR Contact: 08/24/2023
Next Scheduled EDR Contact: 12/04/2023
Data Release Frequency: Varies

ABANDONED MINES: Abandoned Mines

An inventory of land and water impacted by past mining (primarily coal mining) is maintained by OSMRE to provide information needed to implement the Surface Mining Control and Reclamation Act of 1977 (SMCRA). The inventory contains information on the location, type, and extent of AML impacts, as well as, information on the cost associated with the reclamation of those problems. The inventory is based upon field surveys by State, Tribal, and OSMRE program officials. It is dynamic to the extent that it is modified as new problems are identified and existing problems are reclaimed.

GOVERNMENT RECORDS SEARCHED / DATA CURRENCY TRACKING

Date of Government Version: 06/13/2023
Date Data Arrived at EDR: 06/14/2023
Date Made Active in Reports: 08/14/2023
Number of Days to Update: 61

Source: Department of Interior
Telephone: 202-208-2609
Last EDR Contact: 09/12/2023
Next Scheduled EDR Contact: 12/18/2023
Data Release Frequency: Quarterly

MINES MRDS: Mineral Resources Data System Mineral Resources Data System

Date of Government Version: 08/23/2022
Date Data Arrived at EDR: 11/22/2022
Date Made Active in Reports: 02/28/2023
Number of Days to Update: 98

Source: USGS
Telephone: 703-648-6533
Last EDR Contact: 08/24/2023
Next Scheduled EDR Contact: 12/04/2023
Data Release Frequency: Varies

FINDS: Facility Index System/Facility Registry System

Facility Index System. FINDS contains both facility information and 'pointers' to other sources that contain more detail. EDR includes the following FINDS databases in this report: PCS (Permit Compliance System), AIRS (Aerometric Information Retrieval System), DOCKET (Enforcement Docket used to manage and track information on civil judicial enforcement cases for all environmental statutes), FURS (Federal Underground Injection Control), C-DOCKET (Criminal Docket System used to track criminal enforcement actions for all environmental statutes), FFIS (Federal Facilities Information System), STATE (State Environmental Laws and Statutes), and PADS (PCB Activity Data System).

Date of Government Version: 05/04/2023
Date Data Arrived at EDR: 05/25/2023
Date Made Active in Reports: 07/24/2023
Number of Days to Update: 60

Source: EPA
Telephone: (404) 562-9900
Last EDR Contact: 09/28/2023
Next Scheduled EDR Contact: 12/11/2023
Data Release Frequency: Quarterly

ECHO: Enforcement & Compliance History Information

ECHO provides integrated compliance and enforcement information for about 800,000 regulated facilities nationwide.

Date of Government Version: 06/24/2023
Date Data Arrived at EDR: 06/29/2023
Date Made Active in Reports: 09/25/2023
Number of Days to Update: 88

Source: Environmental Protection Agency
Telephone: 202-564-2280
Last EDR Contact: 10/03/2023
Next Scheduled EDR Contact: 01/15/2024
Data Release Frequency: Quarterly

UXO: Unexploded Ordnance Sites

A listing of unexploded ordnance site locations

Date of Government Version: 11/09/2021
Date Data Arrived at EDR: 10/20/2022
Date Made Active in Reports: 01/10/2023
Number of Days to Update: 82

Source: Department of Defense
Telephone: 703-704-1564
Last EDR Contact: 09/13/2023
Next Scheduled EDR Contact: 01/22/2024
Data Release Frequency: Varies

DOCKET HWC: Hazardous Waste Compliance Docket Listing

A complete list of the Federal Agency Hazardous Waste Compliance Docket Facilities.

Date of Government Version: 05/06/2021
Date Data Arrived at EDR: 05/21/2021
Date Made Active in Reports: 08/11/2021
Number of Days to Update: 82

Source: Environmental Protection Agency
Telephone: 202-564-0527
Last EDR Contact: 08/15/2023
Next Scheduled EDR Contact: 12/04/2023
Data Release Frequency: Varies

FUELS PROGRAM: EPA Fuels Program Registered Listing

This listing includes facilities that are registered under the Part 80 (Code of Federal Regulations) EPA Fuels Programs. All companies now are required to submit new and updated registrations.

GOVERNMENT RECORDS SEARCHED / DATA CURRENCY TRACKING

Date of Government Version: 05/15/2023
Date Data Arrived at EDR: 05/17/2023
Date Made Active in Reports: 07/10/2023
Number of Days to Update: 54

Source: EPA
Telephone: 800-385-6164
Last EDR Contact: 08/15/2023
Next Scheduled EDR Contact: 11/27/2023
Data Release Frequency: Quarterly

PFAS NPL: Superfund Sites with PFAS Detections Information

EPA's Office of Land and Emergency Management and EPA Regional Offices maintain data describing what is known about site investigations, contamination, and remedial actions under the Comprehensive Environmental Response, Compensation, and Liability Act (CERCLA) where PFAS is present in the environment.

Date of Government Version: 07/05/2023
Date Data Arrived at EDR: 07/05/2023
Date Made Active in Reports: 10/02/2023
Number of Days to Update: 89

Source: Environmental Protection Agency
Telephone: 703-603-8895
Last EDR Contact: 10/03/2023
Next Scheduled EDR Contact: 01/15/2024
Data Release Frequency: Varies

PFAS FEDERAL SITES: Federal Sites PFAS Information

Several federal entities, such as the federal Superfund program, Department of Defense, National Aeronautics and Space Administration, Department of Transportation, and Department of Energy provided information for sites with known or suspected detections at federal facilities.

Date of Government Version: 07/05/2023
Date Data Arrived at EDR: 07/05/2023
Date Made Active in Reports: 10/02/2023
Number of Days to Update: 89

Source: Environmental Protection Agency
Telephone: 202-272-0167
Last EDR Contact: 10/03/2023
Next Scheduled EDR Contact: 01/15/2024
Data Release Frequency: Varies

PFAS TRIS: List of PFAS Added to the TRI

Section 7321 of the National Defense Authorization Act for Fiscal Year 2020 (NDAA) immediately added certain per- and polyfluoroalkyl substances (PFAS) to the list of chemicals covered by the Toxics Release Inventory (TRI) under Section 313 of the Emergency Planning and Community Right-to-Know Act (EPCRA) and provided a framework for additional PFAS to be added to TRI on an annual basis.

Date of Government Version: 07/05/2023
Date Data Arrived at EDR: 07/05/2023
Date Made Active in Reports: 10/02/2023
Number of Days to Update: 89

Source: Environmental Protection Agency
Telephone: 202-566-0250
Last EDR Contact: 10/03/2023
Next Scheduled EDR Contact: 01/15/2024
Data Release Frequency: Varies

PFAS TSCA: PFAS Manufacture and Imports Information

EPA issued the Chemical Data Reporting (CDR) Rule under the Toxic Substances Control Act (TSCA) and requires chemical manufacturers and facilities that manufacture or import chemical substances to report data to EPA. EPA publishes non-confidential business information (non-CBI) and includes descriptive information about each site, corporate parent, production volume, other manufacturing information, and processing and use information.

Date of Government Version: 07/05/2023
Date Data Arrived at EDR: 07/05/2023
Date Made Active in Reports: 10/02/2023
Number of Days to Update: 89

Source: Environmental Protection Agency
Telephone: 202-272-0167
Last EDR Contact: 10/03/2023
Next Scheduled EDR Contact: 01/15/2024
Data Release Frequency: Varies

PFAS RCRA MANIFEST: PFAS Transfers Identified In the RCRA Database Listing

To work around the lack of PFAS waste codes in the RCRA database, EPA developed the PFAS Transfers dataset by mining e-Manifest records containing at least one of these common PFAS keywords: PFAS, PFOA, PFOS, PERFL, AFFF, GENX, GEN-X (plus the VT waste codes). These keywords were searched for in the following text fields: Manifest handling instructions (MANIFEST_HANDLING_INSTR), Non-hazardous waste description (NON_HAZ_WASTE_DESCRIPTION), DOT printed information (DOT_PRINTED_INFORMATION), Waste line handling instructions (WASTE_LINE_HANDLING_INSTR), Waste residue comments (WASTE_RESIDUE_COMMENTS).

GOVERNMENT RECORDS SEARCHED / DATA CURRENCY TRACKING

Date of Government Version: 07/05/2023
Date Data Arrived at EDR: 07/05/2023
Date Made Active in Reports: 10/02/2023
Number of Days to Update: 89

Source: Environmental Protection Agency
Telephone: 202-272-0167
Last EDR Contact: 10/03/2023
Next Scheduled EDR Contact: 01/15/2024
Data Release Frequency: Varies

PFAS ATSDR: PFAS Contamination Site Location Listing

PFAS contamination site locations from the Department of Health & Human Services, Center for Disease Control & Prevention. ATSDR is involved at a number of PFAS-related sites, either directly or through assisting state and federal partners. As of now, most sites are related to drinking water contamination connected with PFAS production facilities or fire training areas where aqueous film-forming firefighting foam (AFFF) was regularly used.

Date of Government Version: 06/24/2020
Date Data Arrived at EDR: 03/17/2021
Date Made Active in Reports: 11/08/2022
Number of Days to Update: 601

Source: Department of Health & Human Services
Telephone: 202-741-5770
Last EDR Contact: 07/19/2023
Next Scheduled EDR Contact: 11/06/2023
Data Release Frequency: Varies

PFAS WQP: Ambient Environmental Sampling for PFAS

The Water Quality Portal (WQP) is a part of a modernized repository storing ambient sampling data for all environmental media and tissue samples. A wide range of federal, state, tribal and local governments, academic and non-governmental organizations and individuals submit project details and sampling results to this public repository. The information is commonly used for research and assessments of environmental quality.

Date of Government Version: 09/23/2023
Date Data Arrived at EDR: 10/03/2023
Date Made Active in Reports: 10/10/2023
Number of Days to Update: 7

Source: Environmental Protection Agency
Telephone: 202-272-0167
Last EDR Contact: 10/03/2023
Next Scheduled EDR Contact: 01/15/2024
Data Release Frequency: Varies

PFAS NPDES: Clean Water Act Discharge Monitoring Information

Any discharger of pollutants to waters of the United States from a point source must have a National Pollutant Discharge Elimination System (NPDES) permit. The process for obtaining limits involves the regulated entity (permittee) disclosing releases in a NPDES permit application and the permitting authority (typically the state but sometimes EPA) deciding whether to require monitoring or monitoring with limits. Caveats and Limitations: Less than half of states have required PFAS monitoring for at least one of their permittees and fewer states have established PFAS effluent limits for permittees. New rulemakings have been initiated that may increase the number of facilities monitoring for PFAS in the future.

Date of Government Version: 07/05/2023
Date Data Arrived at EDR: 07/05/2023
Date Made Active in Reports: 10/02/2023
Number of Days to Update: 89

Source: Environmental Protection Agency
Telephone: 202-272-0167
Last EDR Contact: 10/03/2023
Next Scheduled EDR Contact: 01/15/2024
Data Release Frequency: Varies

PFAS ECHO: Facilities in Industries that May Be Handling PFAS Listing

Regulators and the public have expressed interest in knowing which regulated entities may be using PFAS. EPA has developed a dataset from various sources that show which industries may be handling PFAS. Approximately 120,000 facilities subject to federal environmental programs have operated or currently operate in industry sectors with processes that may involve handling and/or release of PFAS.

Date of Government Version: 07/05/2023
Date Data Arrived at EDR: 07/05/2023
Date Made Active in Reports: 09/25/2023
Number of Days to Update: 82

Source: Environmental Protection Agency
Telephone: 202-272-0167
Last EDR Contact: 10/03/2023
Next Scheduled EDR Contact: 01/15/2024
Data Release Frequency: Varies

PFAS ECHO FIRE TRAINING: Facilities in Industries that May Be Handling PFAS Listing

A list of fire training sites was added to the Industry Sectors dataset using a keyword search on the permitted facility's name to identify sites where fire-fighting foam may have been used in training exercises. Additionally, you may view an example spreadsheet of the subset of fire training facility data, as well as the keywords used in selecting or deselecting a facility for the subset. as well as the keywords used in selecting or deselecting a facility for the subset. These keywords were tested to maximize accuracy in selecting facilities that may use fire-fighting foam in training exercises, however, due to the lack of a required reporting field in the data systems for designating fire training sites, this methodology may not identify all fire training sites or may potentially misidentify them.

GOVERNMENT RECORDS SEARCHED / DATA CURRENCY TRACKING

Date of Government Version: 07/05/2023
Date Data Arrived at EDR: 07/05/2023
Date Made Active in Reports: 09/25/2023
Number of Days to Update: 82

Source: Environmental Protection Agency
Telephone: 202-272-0167
Last EDR Contact: 10/03/2023
Next Scheduled EDR Contact: 01/15/2024
Data Release Frequency: Varies

PFAS PART 139 AIRPORT: All Certified Part 139 Airports PFAS Information Listing

Since July 1, 2006, all certified part 139 airports are required to have fire-fighting foam onsite that meet military specifications (MIL-F-24385) (14 CFR 139.317). To date, these military specification fire-fighting foams are fluorinated and have been historically used for training and extinguishing. The 2018 FAA Reauthorization Act has a provision stating that no later than October 2021, FAA shall not require the use of fluorinated AFFF. This provision does not prohibit the use of fluorinated AFFF at Part 139 civilian airports; it only prohibits FAA from mandating its use. The Federal Aviation Administration's document AC 150/5210-6D - Aircraft Fire Extinguishing Agents provides guidance on Aircraft Fire Extinguishing Agents, which includes Aqueous Film Forming Foam (AFFF).

Date of Government Version: 07/05/2023
Date Data Arrived at EDR: 07/05/2023
Date Made Active in Reports: 09/25/2023
Number of Days to Update: 82

Source: Environmental Protection Agency
Telephone: 202-272-0167
Last EDR Contact: 10/03/2023
Next Scheduled EDR Contact: 01/15/2024
Data Release Frequency: Varies

AQUEOUS FOAM NRC: Aqueous Foam Related Incidents Listing

The National Response Center (NRC) serves as an emergency call center that fields initial reports for pollution and railroad incidents and forwards that information to appropriate federal/state agencies for response. The spreadsheets posted to the NRC website contain initial incident data that has not been validated or investigated by a federal/state response agency. Response center calls from 1990 to the most recent complete calendar year where there was indication of Aqueous Film Forming Foam (AFFF) usage are included in this dataset. NRC calls may reference AFFF usage in the ?Material Involved? or ?Incident Description? fields.

Date of Government Version: 07/05/2023
Date Data Arrived at EDR: 07/06/2023
Date Made Active in Reports: 09/25/2023
Number of Days to Update: 81

Source: Environmental Protection Agency
Telephone: 202-267-2675
Last EDR Contact: 10/03/2023
Next Scheduled EDR Contact: 01/15/2024
Data Release Frequency: Varies

PCS: Permit Compliance System

PCS is a computerized management information system that contains data on National Pollutant Discharge Elimination System (NPDES) permit holding facilities. PCS tracks the permit, compliance, and enforcement status of NPDES facilities.

Date of Government Version: 07/14/2011
Date Data Arrived at EDR: 08/05/2011
Date Made Active in Reports: 09/29/2011
Number of Days to Update: 55

Source: EPA, Office of Water
Telephone: 202-564-2496
Last EDR Contact: 09/28/2023
Next Scheduled EDR Contact: 01/15/2024
Data Release Frequency: No Update Planned

PCS ENF: Enforcement data

No description is available for this data

Date of Government Version: 12/31/2014
Date Data Arrived at EDR: 02/05/2015
Date Made Active in Reports: 03/06/2015
Number of Days to Update: 29

Source: EPA
Telephone: 202-564-2497
Last EDR Contact: 09/28/2023
Next Scheduled EDR Contact: 01/15/2024
Data Release Frequency: Varies

BIOSOLIDS: ICIS-NPDES Biosolids Facility Data

The data reflects compliance information about facilities in the biosolids program.

Date of Government Version: 07/16/2023
Date Data Arrived at EDR: 07/18/2023
Date Made Active in Reports: 08/28/2023
Number of Days to Update: 41

Source: Environmental Protection Agency
Telephone: 202-564-4700
Last EDR Contact: 10/03/2023
Next Scheduled EDR Contact: 10/30/2023
Data Release Frequency: Varies

GOVERNMENT RECORDS SEARCHED / DATA CURRENCY TRACKING

PFAS: PFAS Contamination Site Listing List of PFAS facilities

Date of Government Version: 05/18/2022
Date Data Arrived at EDR: 05/18/2022
Date Made Active in Reports: 08/08/2022
Number of Days to Update: 82

Source: Department of Environmental Quality
Telephone: 919-707-8233
Last EDR Contact: 07/26/2023
Next Scheduled EDR Contact: 11/13/2023
Data Release Frequency: Varies

AIRS: Air Quality Permit Listing A listing of facilities with air quality permits.

Date of Government Version: 06/02/2023
Date Data Arrived at EDR: 06/02/2023
Date Made Active in Reports: 08/24/2023
Number of Days to Update: 83

Source: Department of Environmental Quality
Telephone: 919-707-8726
Last EDR Contact: 09/07/2023
Next Scheduled EDR Contact: 12/18/2023
Data Release Frequency: Varies

ASBESTOS: Asbestos Permits & Notifications Information Asbestos notification sites

Date of Government Version: 01/31/2023
Date Data Arrived at EDR: 02/15/2023
Date Made Active in Reports: 05/09/2023
Number of Days to Update: 83

Source: Department of Health & Human Services
Telephone: 919-707-5973
Last EDR Contact: 10/11/2023
Next Scheduled EDR Contact: 01/29/2024
Data Release Frequency: Varies

CCB: Coal Ash Structural Fills (CCB) Listing

These are not permitted Coal Ash landfills A list all of the now closed Coal Ash Structural Fills (CCB) in North Carolina, in point data form. The purpose is to provide the public and other government entities a visual overview of coal ash structural fills throughout the state and increase public awareness of their current locations.

Date of Government Version: 05/10/2021
Date Data Arrived at EDR: 07/02/2021
Date Made Active in Reports: 09/27/2021
Number of Days to Update: 87

Source: Department of Environmental Quality
Telephone: 919-707-8248
Last EDR Contact: 10/06/2023
Next Scheduled EDR Contact: 01/15/2024
Data Release Frequency: Varies

COAL ASH: Coal Ash Disposal Sites

A listing of coal combustion products distribution permits issued by the Division for the treatment, storage, transportation, use and disposal of coal combustion products.

Date of Government Version: 12/15/2022
Date Data Arrived at EDR: 12/19/2022
Date Made Active in Reports: 03/15/2023
Number of Days to Update: 86

Source: Department of Environment & Natural Resources
Telephone: 919-807-6359
Last EDR Contact: 09/22/2023
Next Scheduled EDR Contact: 01/01/2024
Data Release Frequency: Varies

DRYCLEANERS: Drycleaning Sites

Potential and known drycleaning sites, active and abandoned, that the Drycleaning Solvent Cleanup Program has knowledge of and entered into this database.

Date of Government Version: 09/08/2023
Date Data Arrived at EDR: 09/12/2023
Date Made Active in Reports: 09/25/2023
Number of Days to Update: 13

Source: Department of Environment & Natural Resources
Telephone: 919-508-8400
Last EDR Contact: 09/12/2023
Next Scheduled EDR Contact: 12/25/2023
Data Release Frequency: Varies

Financial Assurance 1: Financial Assurance Information Listing

A listing of financial assurance information for underground storage tank facilities. Financial assurance is intended to ensure that resources are available to pay for the cost of closure, post-closure care, and corrective measures if the owner or operator of a regulated facility is unable or unwilling to pay.

GOVERNMENT RECORDS SEARCHED / DATA CURRENCY TRACKING

Date of Government Version: 04/21/2023
Date Data Arrived at EDR: 04/27/2023
Date Made Active in Reports: 07/18/2023
Number of Days to Update: 82

Source: Department of Environment & Natural Resources
Telephone: 919-733-1322
Last EDR Contact: 08/01/2023
Next Scheduled EDR Contact: 11/13/2023
Data Release Frequency: Quarterly

Financial Assurance 2: Financial Assurance Information Listing

Information for solid waste facilities. Financial assurance is intended to ensure that resources are available to pay for the cost of closure, post-closure care, and corrective measures if the owner or operator of a regulated facility is unable or unwilling to pay.

Date of Government Version: 10/02/2012
Date Data Arrived at EDR: 10/03/2012
Date Made Active in Reports: 10/26/2012
Number of Days to Update: 23

Source: Department of Environmental & Natural Resources
Telephone: 919-508-8496
Last EDR Contact: 09/13/2023
Next Scheduled EDR Contact: 01/01/2024
Data Release Frequency: Varies

Financial Assurance 3: Financial Assurance Information Hazardous waste financial assurance information.

Date of Government Version: 09/28/2023
Date Data Arrived at EDR: 09/28/2023
Date Made Active in Reports: 10/02/2023
Number of Days to Update: 4

Source: Department of Environment & Natural Resources
Telephone: 919-707-8222
Last EDR Contact: 09/27/2023
Next Scheduled EDR Contact: 12/18/2023
Data Release Frequency: Varies

NPDES: NPDES Facility Location Listing

General information regarding NPDES(National Pollutant Discharge Elimination System) permits.

Date of Government Version: 07/06/2023
Date Data Arrived at EDR: 07/25/2023
Date Made Active in Reports: 09/26/2023
Number of Days to Update: 63

Source: Department of Environment & Natural Resources
Telephone: 919-733-7015
Last EDR Contact: 07/25/2023
Next Scheduled EDR Contact: 11/06/2023
Data Release Frequency: Varies

PCSRP: Petroleum-Contaminated Soil Remediation Permits

To treat petroleum-contaminated soil in order to protect North Carolina's environment and the health of the citizens of North Carolina.

Date of Government Version: 08/18/2022
Date Data Arrived at EDR: 10/03/2022
Date Made Active in Reports: 12/16/2022
Number of Days to Update: 74

Source: Department of Environmental Quality
Telephone: 919-707-8248
Last EDR Contact: 10/06/2023
Next Scheduled EDR Contact: 01/15/2024
Data Release Frequency: Varies

SEPT HAULERS: Permitted Septage Haulers Listing

This list of all active and permitted Septage Land Application Site (SLAS) and Septage Detention and Treatment Facility (SDTF) sites in North Carolina. The purpose of this map is to provide the public and government entities a visual overview of the businesses that manage septage and septage facilities throughout the state.

Date of Government Version: 01/17/2023
Date Data Arrived at EDR: 01/18/2023
Date Made Active in Reports: 04/06/2023
Number of Days to Update: 78

Source: Department of Environmental Quality
Telephone: 919-707-8248
Last EDR Contact: 10/06/2023
Next Scheduled EDR Contact: 01/15/2024
Data Release Frequency: Varies

UIC: Underground Injection Wells Listing

A listing of underground injection wells locations.

GOVERNMENT RECORDS SEARCHED / DATA CURRENCY TRACKING

Date of Government Version: 02/09/2023
Date Data Arrived at EDR: 05/30/2023
Date Made Active in Reports: 08/21/2023
Number of Days to Update: 83

Source: Department of Environment & Natural Resources
Telephone: 919-807-6412
Last EDR Contact: 09/01/2023
Next Scheduled EDR Contact: 12/11/2023
Data Release Frequency: Quarterly

AOP: Animal Operation Permits Listing

This listing includes animal operations that are required to be permitted by the state.

Date of Government Version: 04/01/2020
Date Data Arrived at EDR: 05/26/2020
Date Made Active in Reports: 05/27/2020
Number of Days to Update: 1

Source: Department of Environmental Quality
Telephone: 919-707-9129
Last EDR Contact: 08/23/2023
Next Scheduled EDR Contact: 12/18/2023
Data Release Frequency: Varies

EDR HIGH RISK HISTORICAL RECORDS

EDR Exclusive Records

EDR MGP: EDR Proprietary Manufactured Gas Plants

The EDR Proprietary Manufactured Gas Plant Database includes records of coal gas plants (manufactured gas plants) compiled by EDR's researchers. Manufactured gas sites were used in the United States from the 1800's to 1950's to produce a gas that could be distributed and used as fuel. These plants used whale oil, rosin, coal, or a mixture of coal, oil, and water that also produced a significant amount of waste. Many of the byproducts of the gas production, such as coal tar (oily waste containing volatile and non-volatile chemicals), sludges, oils and other compounds are potentially hazardous to human health and the environment. The byproduct from this process was frequently disposed of directly at the plant site and can remain or spread slowly, serving as a continuous source of soil and groundwater contamination.

Date of Government Version: N/A
Date Data Arrived at EDR: N/A
Date Made Active in Reports: N/A
Number of Days to Update: N/A

Source: EDR, Inc.
Telephone: N/A
Last EDR Contact: N/A
Next Scheduled EDR Contact: N/A
Data Release Frequency: No Update Planned

EDR Hist Auto: EDR Exclusive Historical Auto Stations

EDR has searched selected national collections of business directories and has collected listings of potential gas station/filling station/service station sites that were available to EDR researchers. EDR's review was limited to those categories of sources that might, in EDR's opinion, include gas station/filling station/service station establishments. The categories reviewed included, but were not limited to gas, gas station, gasoline station, filling station, auto, automobile repair, auto service station, service station, etc. This database falls within a category of information EDR classifies as "High Risk Historical Records", or HRHR. EDR's HRHR effort presents unique and sometimes proprietary data about past sites and operations that typically create environmental concerns, but may not show up in current government records searches.

Date of Government Version: N/A
Date Data Arrived at EDR: N/A
Date Made Active in Reports: N/A
Number of Days to Update: N/A

Source: EDR, Inc.
Telephone: N/A
Last EDR Contact: N/A
Next Scheduled EDR Contact: N/A
Data Release Frequency: Varies

EDR Hist Cleaner: EDR Exclusive Historical Cleaners

EDR has searched selected national collections of business directories and has collected listings of potential dry cleaner sites that were available to EDR researchers. EDR's review was limited to those categories of sources that might, in EDR's opinion, include dry cleaning establishments. The categories reviewed included, but were not limited to dry cleaners, cleaners, laundry, laundromat, cleaning/laundry, wash & dry etc. This database falls within a category of information EDR classifies as "High Risk Historical Records", or HRHR. EDR's HRHR effort presents unique and sometimes proprietary data about past sites and operations that typically create environmental concerns, but may not show up in current government records searches.

GOVERNMENT RECORDS SEARCHED / DATA CURRENCY TRACKING

Date of Government Version: N/A
Date Data Arrived at EDR: N/A
Date Made Active in Reports: N/A
Number of Days to Update: N/A

Source: EDR, Inc.
Telephone: N/A
Last EDR Contact: N/A
Next Scheduled EDR Contact: N/A
Data Release Frequency: Varies

EDR RECOVERED GOVERNMENT ARCHIVES

Exclusive Recovered Govt. Archives

RGA HWS: Recovered Government Archive State Hazardous Waste Facilities List

The EDR Recovered Government Archive State Hazardous Waste database provides a list of SHWS incidents derived from historical databases and includes many records that no longer appear in current government lists. Compiled from Records formerly available from the Department of Environment, Health and Natural Resources in North Carolina.

Date of Government Version: N/A
Date Data Arrived at EDR: 07/01/2013
Date Made Active in Reports: 12/24/2013
Number of Days to Update: 176

Source: Department of Environment, Health and Natural Resources
Telephone: N/A
Last EDR Contact: 06/01/2012
Next Scheduled EDR Contact: N/A
Data Release Frequency: Varies

RGA LF: Recovered Government Archive Solid Waste Facilities List

The EDR Recovered Government Archive Landfill database provides a list of landfills derived from historical databases and includes many records that no longer appear in current government lists. Compiled from Records formerly available from the Department of Environment, Health and Natural Resources in North Carolina.

Date of Government Version: N/A
Date Data Arrived at EDR: 07/01/2013
Date Made Active in Reports: 01/13/2014
Number of Days to Update: 196

Source: Department of Environment, Health and Natural Resources
Telephone: N/A
Last EDR Contact: 06/01/2012
Next Scheduled EDR Contact: N/A
Data Release Frequency: Varies

RGA LUST: Recovered Government Archive Leaking Underground Storage Tank

The EDR Recovered Government Archive Leaking Underground Storage Tank database provides a list of LUST incidents derived from historical databases and includes many records that no longer appear in current government lists. Compiled from Records formerly available from the Department of Environment, Health and Natural Resources in North Carolina.

Date of Government Version: N/A
Date Data Arrived at EDR: 07/01/2013
Date Made Active in Reports: 12/20/2013
Number of Days to Update: 172

Source: Department of Environment, Health and Natural Resources
Telephone: N/A
Last EDR Contact: 06/01/2012
Next Scheduled EDR Contact: N/A
Data Release Frequency: Varies

OTHER DATABASE(S)

Depending on the geographic area covered by this report, the data provided in these specialty databases may or may not be complete. For example, the existence of wetlands information data in a specific report does not mean that all wetlands in the area covered by the report are included. Moreover, the absence of any reported wetlands information does not necessarily mean that wetlands do not exist in the area covered by the report.

CT MANIFEST: Hazardous Waste Manifest Data

Facility and manifest data. Manifest is a document that lists and tracks hazardous waste from the generator through transporters to a tsd facility.

Date of Government Version: 11/16/2022
Date Data Arrived at EDR: 11/16/2022
Date Made Active in Reports: 02/06/2023
Number of Days to Update: 82

Source: Department of Energy & Environmental Protection
Telephone: 860-424-3375
Last EDR Contact: 08/08/2023
Next Scheduled EDR Contact: 11/20/2023
Data Release Frequency: No Update Planned

GOVERNMENT RECORDS SEARCHED / DATA CURRENCY TRACKING

NJ MANIFEST: Manifest Information

Hazardous waste manifest information.

Date of Government Version: 12/31/2018
Date Data Arrived at EDR: 04/10/2019
Date Made Active in Reports: 05/16/2019
Number of Days to Update: 36

Source: Department of Environmental Protection
Telephone: N/A
Last EDR Contact: 09/28/2023
Next Scheduled EDR Contact: 01/15/2024
Data Release Frequency: Annually

NY MANIFEST: Facility and Manifest Data

Manifest is a document that lists and tracks hazardous waste from the generator through transporters to a TSD facility.

Date of Government Version: 01/01/2019
Date Data Arrived at EDR: 10/29/2021
Date Made Active in Reports: 01/19/2022
Number of Days to Update: 82

Source: Department of Environmental Conservation
Telephone: 518-402-8651
Last EDR Contact: 07/27/2023
Next Scheduled EDR Contact: 11/06/2023
Data Release Frequency: Quarterly

PA MANIFEST: Manifest Information

Hazardous waste manifest information.

Date of Government Version: 06/30/2018
Date Data Arrived at EDR: 07/19/2019
Date Made Active in Reports: 09/10/2019
Number of Days to Update: 53

Source: Department of Environmental Protection
Telephone: 717-783-8990
Last EDR Contact: 10/05/2023
Next Scheduled EDR Contact: 01/22/2024
Data Release Frequency: Annually

RI MANIFEST: Manifest information

Hazardous waste manifest information

Date of Government Version: 12/31/2020
Date Data Arrived at EDR: 11/30/2021
Date Made Active in Reports: 02/18/2022
Number of Days to Update: 80

Source: Department of Environmental Management
Telephone: 401-222-2797
Last EDR Contact: 08/10/2022
Next Scheduled EDR Contact: 11/27/2023
Data Release Frequency: Annually

WI MANIFEST: Manifest Information

Hazardous waste manifest information.

Date of Government Version: 05/31/2018
Date Data Arrived at EDR: 06/19/2019
Date Made Active in Reports: 09/03/2019
Number of Days to Update: 76

Source: Department of Natural Resources
Telephone: N/A
Last EDR Contact: 08/30/2023
Next Scheduled EDR Contact: 12/18/2023
Data Release Frequency: Annually

Oil/Gas Pipelines

Source: Endeavor Business Media

Petroleum Bundle (Crude Oil, Refined Products, Petrochemicals, Gas Liquids (LPG/NGL), and Specialty Gases (Miscellaneous)) N = Natural Gas Bundle (Natural Gas, Gas Liquids (LPG/NGL), and Specialty Gases (Miscellaneous)). This map includes information copyrighted by Endeavor Business Media. This information is provided on a best effort basis and Endeavor Business Media does not guarantee its accuracy nor warrant its fitness for any particular purpose. Such information has been reprinted with the permission of Endeavor Business Media.

Electric Power Transmission Line Data

Source: Endeavor Business Media

This map includes information copyrighted by Endeavor Business Media. This information is provided on a best effort basis and Endeavor Business Media does not guarantee its accuracy nor warrant its fitness for any particular purpose. Such information has been reprinted with the permission of Endeavor Business Media.

Sensitive Receptors: There are individuals deemed sensitive receptors due to their fragile immune systems and special sensitivity to environmental discharges. These sensitive receptors typically include the elderly, the sick, and children. While the location of all sensitive receptors cannot be determined, EDR indicates those buildings and facilities - schools, daycares, hospitals, medical centers, and nursing homes - where individuals who are sensitive receptors are likely to be located.

GOVERNMENT RECORDS SEARCHED / DATA CURRENCY TRACKING

AHA Hospitals:

Source: American Hospital Association, Inc.

Telephone: 312-280-5991

The database includes a listing of hospitals based on the American Hospital Association's annual survey of hospitals.

Medical Centers: Provider of Services Listing

Source: Centers for Medicare & Medicaid Services

Telephone: 410-786-3000

A listing of hospitals with Medicare provider number, produced by Centers of Medicare & Medicaid Services, a federal agency within the U.S. Department of Health and Human Services.

Nursing Homes

Source: National Institutes of Health

Telephone: 301-594-6248

Information on Medicare and Medicaid certified nursing homes in the United States.

Public Schools

Source: National Center for Education Statistics

Telephone: 202-502-7300

The National Center for Education Statistics' primary database on elementary and secondary public education in the United States. It is a comprehensive, annual, national statistical database of all public elementary and secondary schools and school districts, which contains data that are comparable across all states.

Private Schools

Source: National Center for Education Statistics

Telephone: 202-502-7300

The National Center for Education Statistics' primary database on private school locations in the United States.

Daycare Centers: Child Care Facility List

Source: Department of Health & Human Services

Telephone: 919-662-4499

Flood Zone Data: This data was obtained from the Federal Emergency Management Agency (FEMA). It depicts 100-year and 500-year flood zones as defined by FEMA. It includes the National Flood Hazard Layer (NFHL) which incorporates Flood Insurance Rate Map (FIRM) data and Q3 data from FEMA in areas not covered by NFHL.

Source: FEMA

Telephone: 877-336-2627

Date of Government Version: 2003, 2015

NWI: National Wetlands Inventory. This data, available in select counties across the country, was obtained by EDR in 2002, 2005, 2010 and 2015 from the U.S. Fish and Wildlife Service.

State Wetlands Data: Wetland Inventory

Source: US Fish & Wildlife Service

Telephone: 703-358-2171

Current USGS 7.5 Minute Topographic Map

Source: U.S. Geological Survey

STREET AND ADDRESS INFORMATION

© 2015 TomTom North America, Inc. All rights reserved. This material is proprietary and the subject of copyright protection and other intellectual property rights owned by or licensed to Tele Atlas North America, Inc. The use of this material is subject to the terms of a license agreement. You will be held liable for any unauthorized copying or disclosure of this material.

GEOCHECK[®] - PHYSICAL SETTING SOURCE ADDENDUM

TARGET PROPERTY ADDRESS

EAST END PARK
1200 N ALSTON AVENUE
DURHAM, NC 27701

TARGET PROPERTY COORDINATES

Latitude (North):	35.997152 - 35° 59' 49.75"
Longitude (West):	78.884984 - 78° 53' 5.94"
Universal Transverse Mercator:	Zone 17
UTM X (Meters):	690646.2
UTM Y (Meters):	3985500.8
Elevation:	336 ft. above sea level

USGS TOPOGRAPHIC MAP

Target Property Map:	13846639 SOUTHWEST DURHAM, NC
Version Date:	2019
Northeast Map:	13839838 NORTHEAST DURHAM, NC
Version Date:	2019
Southeast Map:	13846637 SOUTHEAST DURHAM, NC
Version Date:	2019
Northwest Map:	13840563 NORTHWEST DURHAM, NC
Version Date:	2019

EDR's GeoCheck Physical Setting Source Addendum is provided to assist the environmental professional in forming an opinion about the impact of potential contaminant migration.

Assessment of the impact of contaminant migration generally has two principle investigative components:

1. Groundwater flow direction, and
2. Groundwater flow velocity.

Groundwater flow direction may be impacted by surface topography, hydrology, hydrogeology, characteristics of the soil, and nearby wells. Groundwater flow velocity is generally impacted by the nature of the geologic strata.

GEOCHECK® - PHYSICAL SETTING SOURCE SUMMARY

GROUNDWATER FLOW DIRECTION INFORMATION

Groundwater flow direction for a particular site is best determined by a qualified environmental professional using site-specific well data. If such data is not reasonably ascertainable, it may be necessary to rely on other sources of information, such as surface topographic information, hydrologic information, hydrogeologic data collected on nearby properties, and regional groundwater flow information (from deep aquifers).

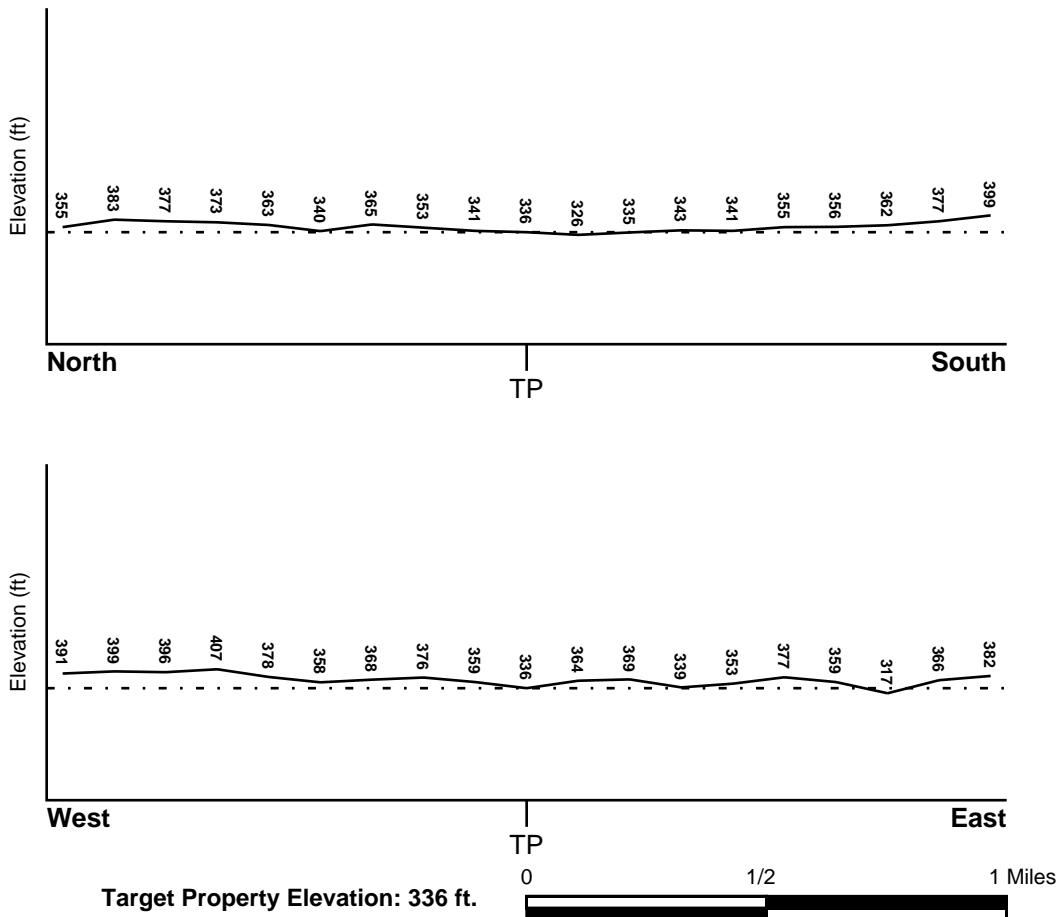
TOPOGRAPHIC INFORMATION

Surface topography may be indicative of the direction of surficial groundwater flow. This information can be used to assist the environmental professional in forming an opinion about the impact of nearby contaminated properties or, should contamination exist on the target property, what downgradient sites might be impacted.

TARGET PROPERTY TOPOGRAPHY

General Topographic Gradient: General SSE

SURROUNDING TOPOGRAPHY: ELEVATION PROFILES



Source: Topography has been determined from the USGS 7.5' Digital Elevation Model and should be evaluated on a relative (not an absolute) basis. Relative elevation information between sites of close proximity should be field verified.

GEOCHECK® - PHYSICAL SETTING SOURCE SUMMARY

HYDROLOGIC INFORMATION

Surface water can act as a hydrologic barrier to groundwater flow. Such hydrologic information can be used to assist the environmental professional in forming an opinion about the impact of nearby contaminated properties or, should contamination exist on the target property, what downgradient sites might be impacted.

Refer to the Physical Setting Source Map following this summary for hydrologic information (major waterways and bodies of water).

FEMA FLOOD ZONE

<u>Flood Plain Panel at Target Property</u>	<u>FEMA Source Type</u>
3720083100J	FEMA FIRM Flood data
<u>Additional Panels in search area:</u>	<u>FEMA Source Type</u>
3720082200J	FEMA FIRM Flood data
3720083200J	FEMA FIRM Flood data
3720082100K	FEMA FIRM Flood data

NATIONAL WETLAND INVENTORY

<u>NWI Quad at Target Property</u> SOUTHWEST DURHAM	<u>NWI Electronic Data Coverage</u> YES - refer to the Overview Map and Detail Map
--	---

HYDROGEOLOGIC INFORMATION

Hydrogeologic information obtained by installation of wells on a specific site can often be an indicator of groundwater flow direction in the immediate area. Such hydrogeologic information can be used to assist the environmental professional in forming an opinion about the impact of nearby contaminated properties or, should contamination exist on the target property, what downgradient sites might be impacted.

AQUIFLOW®

Search Radius: 1.000 Mile.

EDR has developed the AQUIFLOW Information System to provide data on the general direction of groundwater flow at specific points. EDR has reviewed reports submitted by environmental professionals to regulatory authorities at select sites and has extracted the date of the report, groundwater flow direction as determined hydrogeologically, and the depth to water table.

<u>MAP ID</u>	<u>LOCATION FROM TP</u>	<u>GENERAL DIRECTION GROUNDWATER FLOW</u>
A1	1/4 - 1/2 Mile NNE	Not Reported
A2	1/4 - 1/2 Mile NNE	Not Reported
3	1/2 - 1 Mile NE	Not Reported
4	1/2 - 1 Mile SW	NE
5	1/2 - 1 Mile WNW	Not Reported
6	1/2 - 1 Mile South	NNE
7	1/2 - 1 Mile SSW	Not Reported
8	1/2 - 1 Mile WNW	Not Reported
9	1/2 - 1 Mile SW	SE
11	1/2 - 1 Mile SSW	Not Reported
12	1/2 - 1 Mile West	W

GEOCHECK® - PHYSICAL SETTING SOURCE SUMMARY

<u>MAP ID</u>	<u>LOCATION FROM TP</u>	<u>GENERAL DIRECTION GROUNDWATER FLOW</u>
B13	1/2 - 1 Mile WSW	Not Reported
14	1/2 - 1 Mile WSW	Not Reported
C15	1/2 - 1 Mile West	E
16	1/2 - 1 Mile West	NE
C17	1/2 - 1 Mile West	NNW
18	1/2 - 1 Mile WNW	SE
19	1/2 - 1 Mile West	SW
1G	1/4 - 1/2 Mile NNE	Not Reported
2G	1/4 - 1/2 Mile NNE	Not Reported
3G	1/2 - 1 Mile NE	Not Reported
4G	1/2 - 1 Mile WNW	SE
5G	1/2 - 1 Mile WNW	Not Reported
6G	1/2 - 1 Mile WNW	Not Reported
7G	1/2 - 1 Mile West	E
8G	1/2 - 1 Mile West	W
9G	1/2 - 1 Mile West	NNW
10G	1/2 - 1 Mile West	NE
11G	1/2 - 1 Mile West	SW
12G	1/2 - 1 Mile WSW	Not Reported
13G	1/2 - 1 Mile WSW	Not Reported
14G	1/2 - 1 Mile SW	SE
15G	1/2 - 1 Mile SW	NE
16G	1/2 - 1 Mile South	NNE
17G	1/2 - 1 Mile SSW	Not Reported
18G	1/2 - 1 Mile SSW	Not Reported

For additional site information, refer to Physical Setting Source Map Findings.

GEOCHECK® - PHYSICAL SETTING SOURCE SUMMARY

GROUNDWATER FLOW VELOCITY INFORMATION

Groundwater flow velocity information for a particular site is best determined by a qualified environmental professional using site specific geologic and soil strata data. If such data are not reasonably ascertainable, it may be necessary to rely on other sources of information, including geologic age identification, rock stratigraphic unit and soil characteristics data collected on nearby properties and regional soil information. In general, contaminant plumes move more quickly through sandy-gravelly types of soils than silty-clayey types of soils.

GEOLOGIC INFORMATION IN GENERAL AREA OF TARGET PROPERTY

Geologic information can be used by the environmental professional in forming an opinion about the relative speed at which contaminant migration may be occurring.

ROCK STRATIGRAPHIC UNIT

Era:	Mesozoic
System:	Triassic
Series:	Triassic
Code:	Tr (decoded above as Era, System & Series)

GEOLOGIC AGE IDENTIFICATION

Category: Stratified Sequence

Geologic Age and Rock Stratigraphic Unit Source: P.G. Schruben, R.E. Arndt and W.J. Bawiec, Geology of the Conterminous U.S. at 1:2,500,000 Scale - a digital representation of the 1974 P.B. King and H.M. Beikman Map, USGS Digital Data Series DDS - 11 (1994).

DOMINANT SOIL COMPOSITION IN GENERAL AREA OF TARGET PROPERTY

The U.S. Department of Agriculture's (USDA) Soil Conservation Service (SCS) leads the National Cooperative Soil Survey (NCSS) and is responsible for collecting, storing, maintaining and distributing soil survey information for privately owned lands in the United States. A soil map in a soil survey is a representation of soil patterns in a landscape. Soil maps for STATSGO are compiled by generalizing more detailed (SSURGO) soil survey maps. The following information is based on Soil Conservation Service STATSGO data.

Soil Component Name: URBAN LAND

Soil Surface Texture: variable

Hydrologic Group: Not reported

Soil Drainage Class: Not reported

Hydric Status: Soil does not meet the requirements for a hydric soil.

Corrosion Potential - Uncoated Steel: Not Reported

Depth to Bedrock Min: > 10 inches

Depth to Bedrock Max: > 10 inches

GEOCHECK® - PHYSICAL SETTING SOURCE SUMMARY

Soil Layer Information							
Layer	Boundary		Soil Texture Class	Classification		Permeability Rate (in/hr)	Soil Reaction (pH)
	Upper	Lower		AASHTO Group	Unified Soil		
1	0 inches	6 inches	variable	Not reported	Not reported	Max: 0.00 Min: 0.00	Max: 0.00 Min: 0.00

OTHER SOIL TYPES IN AREA

Based on Soil Conservation Service STATSGO data, the following additional subordinant soil types may appear within the general area of target property.

Soil Surface Textures: silt loam

Surficial Soil Types: silt loam

Shallow Soil Types: silt loam
sandy clay loam
silty clay loam

Deeper Soil Types: unweathered bedrock
loamy sand

LOCAL / REGIONAL WATER AGENCY RECORDS

EDR Local/Regional Water Agency records provide water well information to assist the environmental professional in assessing sources that may impact ground water flow direction, and in forming an opinion about the impact of contaminant migration on nearby drinking water wells.

WELL SEARCH DISTANCE INFORMATION

<u>DATABASE</u>	<u>SEARCH DISTANCE (miles)</u>
Federal USGS	1.000
Federal FRDS PWS	Nearest PWS within 1 mile
State Database	1.000

FEDERAL USGS WELL INFORMATION

<u>MAP ID</u>	<u>WELL ID</u>	<u>LOCATION FROM TP</u>
No Wells Found		

FEDERAL FRDS PUBLIC WATER SUPPLY SYSTEM INFORMATION

<u>MAP ID</u>	<u>WELL ID</u>	<u>LOCATION FROM TP</u>

GEOCHECK® - PHYSICAL SETTING SOURCE SUMMARY

FEDERAL FRDS PUBLIC WATER SUPPLY SYSTEM INFORMATION

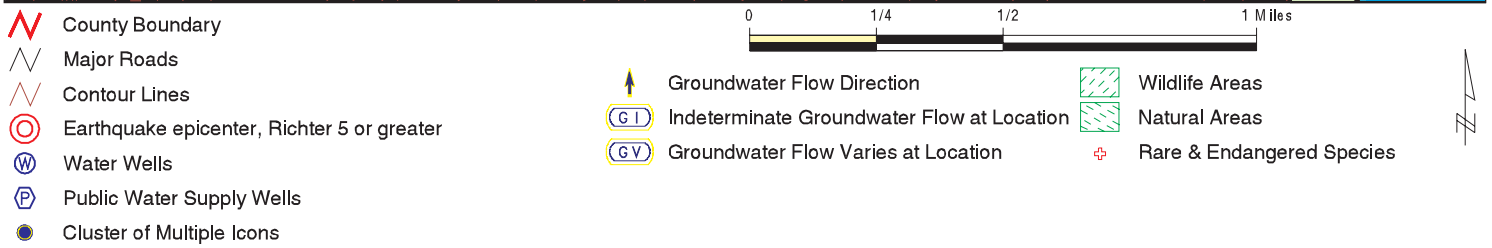
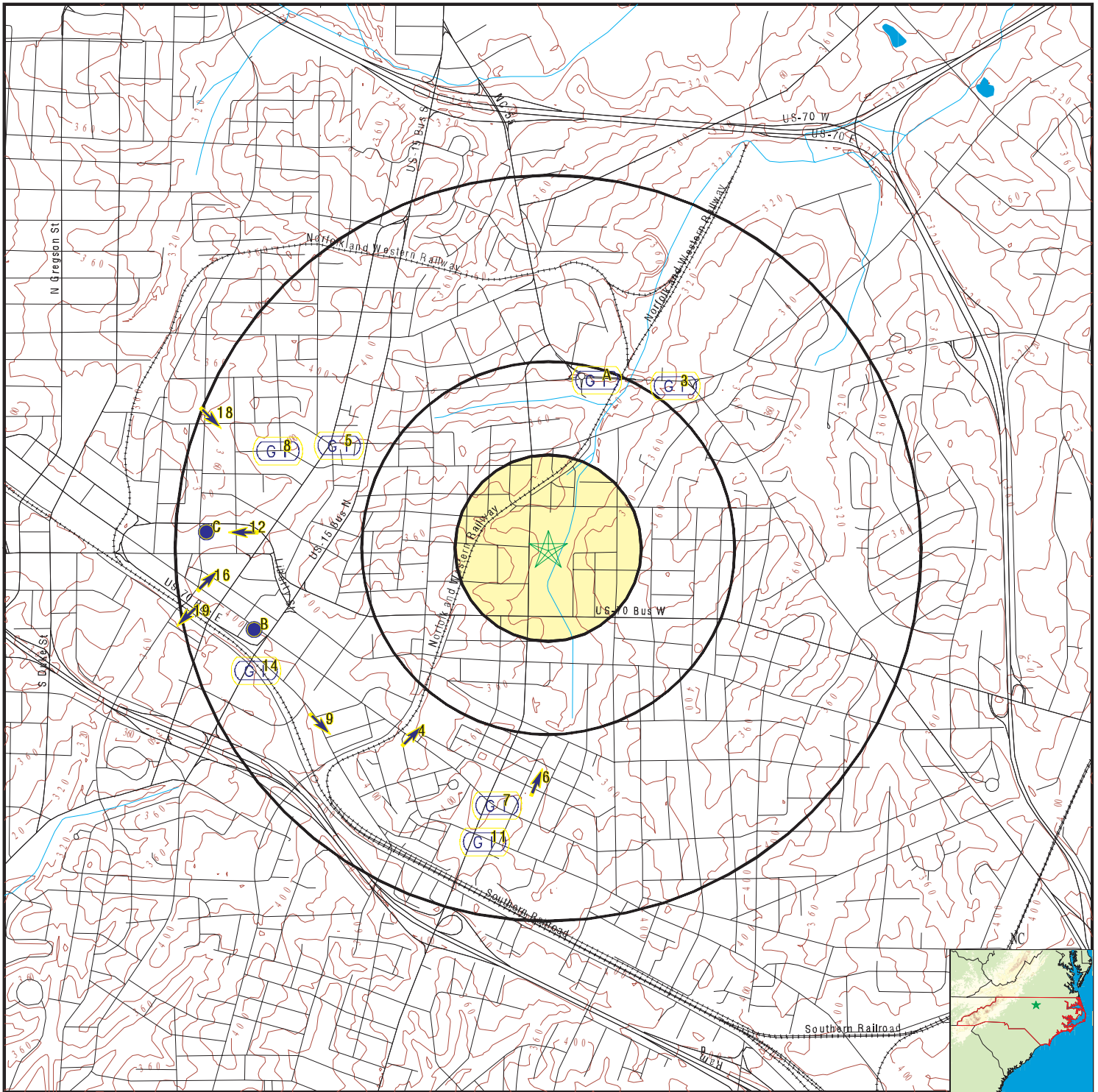
<u>MAP ID</u>	<u>WELL ID</u>	<u>LOCATION FROM TP</u>
B10	NC0273429	1/2 - 1 Mile WSW

Note: PWS System location is not always the same as well location.

STATE DATABASE WELL INFORMATION

<u>MAP ID</u>	<u>WELL ID</u>	<u>LOCATION FROM TP</u>
No Wells Found		

PHYSICAL SETTING SOURCE MAP - 7469958.9s



<p>SITE NAME: East End Park ADDRESS: 1200 N Alston Avenue Durham NC 27701 LAT/LONG: 35.997152 / 78.884984</p>	<p>CLIENT: S&ME CONTACT: Chelsea Parra INQUIRY #: 7469958.9s DATE: October 13, 2023 5:19 pm</p>
--	--

GEOCHECK® - PHYSICAL SETTING SOURCE MAP FINDINGS

Map ID
Direction
Distance
Elevation

Database EDR ID Number

A1	Site ID:	5583		
NNE	Groundwater Flow:	Not Reported	AQUIFLOW	30840
1/4 - 1/2 Mile	Shallowest Water Table Depth:	Not Reported		
Higher	Deepest Water Table Depth:	Not Reported		
	Average Water Table Depth:	5.16		
	Depth to rock - shallowest:	Not Reported		
	Depth to rock - deepest:	Not Reported		
	Depth to rock - average:	Not Reported		
	Date:	10/24/1994		

A2	Site ID:	9832		
NNE	Groundwater Flow:	Not Reported	AQUIFLOW	36698
1/4 - 1/2 Mile	Shallowest Water Table Depth:	1.74		
Higher	Deepest Water Table Depth:	7.5		
	Average Water Table Depth:	Not Reported		
	Depth to rock - shallowest:	Not Reported		
	Depth to rock - deepest:	Not Reported		
	Depth to rock - average:	Not Reported		
	Date:	08/19/1992		

3	Site ID:	12849		
NE	Groundwater Flow:	Not Reported	AQUIFLOW	30882
1/2 - 1 Mile	Shallowest Water Table Depth:	.77		
Higher	Deepest Water Table Depth:	20.86		
	Average Water Table Depth:	Not Reported		
	Depth to rock - shallowest:	Not Reported		
	Depth to rock - deepest:	Not Reported		
	Depth to rock - average:	Not Reported		
	Date:	06/10/1996		

4	Site ID:	6548		
SW	Groundwater Flow:	NE	AQUIFLOW	30805
1/2 - 1 Mile	Shallowest Water Table Depth:	3.10		
Higher	Deepest Water Table Depth:	14.83		
	Average Water Table Depth:	Not Reported		
	Depth to rock - shallowest:	Not Reported		
	Depth to rock - deepest:	Not Reported		
	Depth to rock - average:	Not Reported		
	Date:	11/1998		

5	Site ID:	15352		
WNW	Groundwater Flow:	Not Reported	AQUIFLOW	30953
1/2 - 1 Mile	Shallowest Water Table Depth:	9.0		
Higher	Deepest Water Table Depth:	13.0		
	Average Water Table Depth:	Not Reported		
	Depth to rock - shallowest:	Not Reported		
	Depth to rock - deepest:	Not Reported		
	Depth to rock - average:	Not Reported		
	Date:	09/26/1994		

GEOCHECK® - PHYSICAL SETTING SOURCE MAP FINDINGS

Map ID
Direction
Distance
Elevation

Database EDR ID Number

6 South 1/2 - 1 Mile Higher	Site ID: 4006 Groundwater Flow: NNE Shallowest Water Table Depth: 1.85 Deepest Water Table Depth: 10.14 Average Water Table Depth: Not Reported Depth to rock - shallowest: Not Reported Depth to rock - deepest: Not Reported Depth to rock - average: Not Reported Date: 08/07/1998	AQUIFLOW	30872
--	---	-----------------	--------------

7 SSW 1/2 - 1 Mile Higher	Site ID: 5496 Groundwater Flow: Not Reported Shallowest Water Table Depth: Not Reported Deepest Water Table Depth: Not Reported Average Water Table Depth: 24.0 Depth to rock - shallowest: Not Reported Depth to rock - deepest: Not Reported Depth to rock - average: Not Reported Date: 01/1990	AQUIFLOW	30696
--	--	-----------------	--------------

8 WNW 1/2 - 1 Mile Higher	Site ID: 15960 Groundwater Flow: Not Reported Shallowest Water Table Depth: Not Reported Deepest Water Table Depth: Not Reported Average Water Table Depth: Not Reported Depth to rock - shallowest: 15.5 Depth to rock - deepest: 30.0 Depth to rock - average: Not Reported Date: 02/09/1994	AQUIFLOW	30935
--	--	-----------------	--------------

9 SW 1/2 - 1 Mile Higher	Site ID: 9396 Groundwater Flow: SE Shallowest Water Table Depth: Not Reported Deepest Water Table Depth: Not Reported Average Water Table Depth: 20.0 Depth to rock - shallowest: Not Reported Depth to rock - deepest: Not Reported Depth to rock - average: Not Reported Date: 03/18/1992	AQUIFLOW	40054
---	---	-----------------	--------------

B10 WSW 1/2 - 1 Mile Higher	FRDS PWS	NC0273429
--	-----------------	------------------

Epa region: 04 Pwsid: NC0273429 Cityserved: Not Reported Zipserved: Not Reported Status: Closed Pwsvvconn: 1 Pwstype: TNCWS Contact: JIM ROBERSON Contactphone: Not Reported Contactaddress2: 465 GILLBURG RD	State: NC Pwsname: DOT-ROXBORO LICENSE RENEWAL Stateserved: NC Fipscounty: 37145 Retpopsrvd: 50 Psource longname: Groundwater Owner: State_Govt Contactorgname: Not Reported Contactaddress1: Not Reported Contactcity: HENDERSON
--	--

GEOCHECK® - PHYSICAL SETTING SOURCE MAP FINDINGS

Contactstate:	NC	Contactzip:	27536
Pwsactivitycode:	I		
PWS ID:	NC0273429	PWS type:	System Owner/Responsible Party
PWS name:	R S MANGUM OR MGR	PWS address:	Not Reported
PWS city:	DURHAM	PWS state:	NC
PWS zip:	27702	PWS ID:	NC0273429
PWS type:	System Owner/Responsible Party		
PWS name:	DOT MOTOR VEHICLES DIV	PWS address:	Not Reported
PWS city:	RALEIGH	PWS state:	NC
PWS zip:	27611	PWS ID:	NC0273429
Activity status:	Active	Date system activated:	8006
Date system deactivated:	Not Reported	Retail population:	00000050
System name:	ROXBORO LICENSE RENEWAL CTR		
System address:	Not Reported	System city:	DURHAM
System state:	NC	System zip:	27702
County FIPS:	073	City served:	DURHAM
Population served:	Under 101 Persons	Treatment:	Untreated
Latitude:	355938	Longitude:	0785356
Latitude:	362110	Longitude:	0790320
Violation id:	1895805	Orig code:	S
State:	NC	Violation Year:	2005
Contamination code:	3100	Contamination Name:	Coliform (TCR)
Violation code:	23	Violation name:	Monitoring, Routine Major (TCR)
Rule code:	110	Rule name:	TCR
Violation measur:	Not Reported	Unit of measure:	Not Reported
State mcl:	Not Reported	Cmp bdt:	07/01/2005
Cmp edt:	09/30/2005		
Violation id:	201	Orig code:	S
State:	NC	Violation Year:	2000
Contamination code:	1040	Contamination Name:	Nitrate
Violation code:	03	Violation name:	Monitoring, Regular
Rule code:	331	Rule name:	Nitrates
Violation measur:	Not Reported	Unit of measure:	Not Reported
State mcl:	Not Reported	Cmp bdt:	01/01/2000
Cmp edt:	12/31/2000		
Violation id:	303	Orig code:	S
State:	NC	Violation Year:	2002
Contamination code:	1040	Contamination Name:	Nitrate
Violation code:	03	Violation name:	Monitoring, Regular
Rule code:	331	Rule name:	Nitrates
Violation measur:	Not Reported	Unit of measure:	Not Reported
State mcl:	Not Reported	Cmp bdt:	01/01/2002
Cmp edt:	12/31/2002		
Violation id:	404	Orig code:	S
State:	NC	Violation Year:	2003
Contamination code:	3100	Contamination Name:	Coliform (TCR)
Violation code:	23	Violation name:	Monitoring, Routine Major (TCR)
Rule code:	110	Rule name:	TCR
Violation measur:	Not Reported	Unit of measure:	Not Reported
State mcl:	Not Reported	Cmp bdt:	10/01/2003
Cmp edt:	12/31/2003		
Violation id:	505	Orig code:	S

GEOCHECK® - PHYSICAL SETTING SOURCE MAP FINDINGS

State:	NC	Violation Year:	2004
Contamination code:	1040	Contamination Name:	Nitrate
Violation code:	03	Violation name:	Monitoring, Regular
Rule code:	331	Rule name:	Nitrates
Violation measur:	Not Reported	Unit of measure:	Not Reported
State mcl:	Not Reported	Cmp bdt:	01/01/2004
Cmp edt:	12/31/2004		
Violation id:	605	Orig code:	S
State:	NC	Violation Year:	2005
Contamination code:	3100	Contamination Name:	Coliform (TCR)
Violation code:	23	Violation name:	Monitoring, Routine Major (TCR)
Rule code:	110	Rule name:	TCR
Violation measur:	Not Reported	Unit of measure:	Not Reported
State mcl:	Not Reported	Cmp bdt:	04/01/2005
Cmp edt:	06/30/2005		
Violation ID:	1895805	Orig Code:	S
Enforcemnt FY:	2010	Enforcement Action:	06/11/2010
Enforcement Detail:	St Compliance achieved	Enforcement Category:	Resolving
Violation ID:	1895805	Orig Code:	S
Enforcemnt FY:	2010	Enforcement Action:	06/11/2010
Enforcement Detail:	St Intentional no-action	Enforcement Category:	Informal
Violation ID:	1895805	Orig Code:	S
Enforcemnt FY:	2006	Enforcement Action:	10/24/2005
Enforcement Detail:	St Public Notif requested	Enforcement Category:	Informal
Violation ID:	1895805	Orig Code:	S
Enforcemnt FY:	2006	Enforcement Action:	11/14/2005
Enforcement Detail:	St Formal NOV issued	Enforcement Category:	Informal
Violation ID:	1895805	Orig Code:	S
Enforcemnt FY:	2006	Enforcement Action:	11/14/2005
Enforcement Detail:	St Formal NOV issued	Enforcement Category:	Informal
Violation ID:	199	Orig Code:	S
Enforcemnt FY:	2004	Enforcement Action:	07/31/2004
Enforcement Detail:	St Compliance achieved	Enforcement Category:	Resolving
Violation ID:	201	Orig Code:	S
Enforcemnt FY:	2001	Enforcement Action:	03/16/2001
Enforcement Detail:	St Formal NOV issued	Enforcement Category:	Informal
Violation ID:	201	Orig Code:	S
Enforcemnt FY:	2001	Enforcement Action:	03/16/2001
Enforcement Detail:	St Public Notif requested	Enforcement Category:	Informal
Violation ID:	201	Orig Code:	S
Enforcemnt FY:	2003	Enforcement Action:	03/07/2003
Enforcement Detail:	St Compliance achieved	Enforcement Category:	Resolving
Violation ID:	303	Orig Code:	S
Enforcemnt FY:	2003	Enforcement Action:	03/13/2003
Enforcement Detail:	St Public Notif received	Enforcement Category:	Informal
Violation ID:	303	Orig Code:	S
Enforcemnt FY:	2003	Enforcement Action:	03/07/2003
Enforcement Detail:	St Compliance achieved	Enforcement Category:	Resolving
Violation ID:	303	Orig Code:	S

GEOCHECK® - PHYSICAL SETTING SOURCE MAP FINDINGS

Enforcemnt FY:	2003	Enforcement Action:	02/18/2003
Enforcement Detail:	St Formal NOV issued	Enforcement Category:	Informal
Violation ID:	303	Orig Code:	S
Enforcemnt FY:	2003	Enforcement Action:	02/18/2003
Enforcement Detail:	St Public Notif requested	Enforcement Category:	Informal
Violation ID:	404	Orig Code:	S
Enforcemnt FY:	2004	Enforcement Action:	02/06/2004
Enforcement Detail:	St Formal NOV issued	Enforcement Category:	Informal
Violation ID:	404	Orig Code:	S
Enforcemnt FY:	2004	Enforcement Action:	02/06/2004
Enforcement Detail:	St Public Notif requested	Enforcement Category:	Informal
Violation ID:	404	Orig Code:	S
Enforcemnt FY:	2004	Enforcement Action:	07/31/2004
Enforcement Detail:	St Compliance achieved	Enforcement Category:	Resolving
Violation ID:	404	Orig Code:	S
Enforcemnt FY:	2004	Enforcement Action:	05/25/2004
Enforcement Detail:	St Public Notif received	Enforcement Category:	Informal
Violation ID:	505	Orig Code:	S
Enforcemnt FY:	2005	Enforcement Action:	03/07/2005
Enforcement Detail:	St Formal NOV issued	Enforcement Category:	Informal
Violation ID:	505	Orig Code:	S
Enforcemnt FY:	2005	Enforcement Action:	02/24/2005
Enforcement Detail:	St Compliance achieved	Enforcement Category:	Resolving
Violation ID:	505	Orig Code:	S
Enforcemnt FY:	2005	Enforcement Action:	03/07/2005
Enforcement Detail:	St Public Notif requested	Enforcement Category:	Informal
Violation ID:	605	Orig Code:	S
Enforcemnt FY:	2005	Enforcement Action:	08/09/2005
Enforcement Detail:	St Public Notif requested	Enforcement Category:	Informal
Violation ID:	605	Orig Code:	S
Enforcemnt FY:	2010	Enforcement Action:	06/11/2010
Enforcement Detail:	St Intentional no-action	Enforcement Category:	Informal
Violation ID:	605	Orig Code:	S
Enforcemnt FY:	2005	Enforcement Action:	08/09/2005
Enforcement Detail:	St Formal NOV issued	Enforcement Category:	Informal
Violation ID:	605	Orig Code:	S
Enforcemnt FY:	2010	Enforcement Action:	06/11/2010
Enforcement Detail:	St Compliance achieved	Enforcement Category:	Resolving

**11
SSW
1/2 - 1 Mile
Higher**

Site ID:	16717
Groundwater Flow:	Not Reported
Shallowest Water Table Depth:	Not Reported
Deepest Water Table Depth:	Not Reported
Average Water Table Depth:	Not Reported
Depth to rock - shallowest:	Not Reported
Depth to rock - deepest:	Not Reported
Depth to rock - average:	10.0
Date:	05/1995

AQUIFLOW 40357

GEOCHECK® - PHYSICAL SETTING SOURCE MAP FINDINGS

Map ID Direction Distance Elevation			Database	EDR ID Number
12 West 1/2 - 1 Mile Higher	Site ID:	10571		
	Groundwater Flow:	W	AQUIFLOW	40059
	Shallowest Water Table Depth:	7.0		
	Deepest Water Table Depth:	19.0		
	Average Water Table Depth:	Not Reported		
	Depth to rock - shallowest:	Not Reported		
	Depth to rock - deepest:	Not Reported		
	Depth to rock - average:	Not Reported		
Date:	10/07/1993			
<hr/>				
B13 WSW 1/2 - 1 Mile Higher	Site ID:	5460		
	Groundwater Flow:	Not Reported	AQUIFLOW	30850
	Shallowest Water Table Depth:	Not Reported		
	Deepest Water Table Depth:	Not Reported		
	Average Water Table Depth:	25.0		
	Depth to rock - shallowest:	Not Reported		
	Depth to rock - deepest:	Not Reported		
	Depth to rock - average:	Not Reported		
Date:	08/09/1987			
<hr/>				
14 WSW 1/2 - 1 Mile Higher	Site ID:	15949		
	Groundwater Flow:	Not Reported	AQUIFLOW	40355
	Shallowest Water Table Depth:	8.89		
	Deepest Water Table Depth:	21.57		
	Average Water Table Depth:	Not Reported		
	Depth to rock - shallowest:	Not Reported		
	Depth to rock - deepest:	Not Reported		
	Depth to rock - average:	Not Reported		
Date:	12/11/1992			
<hr/>				
C15 West 1/2 - 1 Mile Higher	Site ID:	5822		
	Groundwater Flow:	E	AQUIFLOW	30829
	Shallowest Water Table Depth:	7.28		
	Deepest Water Table Depth:	21.11		
	Average Water Table Depth:	Not Reported		
	Depth to rock - shallowest:	Not Reported		
	Depth to rock - deepest:	Not Reported		
	Depth to rock - average:	Not Reported		
Date:	07/17/1996			
<hr/>				
16 West 1/2 - 1 Mile Higher	Site ID:	14104		
	Groundwater Flow:	NE	AQUIFLOW	30975
	Shallowest Water Table Depth:	13.31		
	Deepest Water Table Depth:	21.47		
	Average Water Table Depth:	Not Reported		
	Depth to rock - shallowest:	4.0		
	Depth to rock - deepest:	10.0		
	Depth to rock - average:	Not Reported		
Date:	05/07/1996			

GEOCHECK® - PHYSICAL SETTING SOURCE MAP FINDINGS

Map ID
Direction
Distance
Elevation

Database EDR ID Number

C17 West 1/2 - 1 Mile Higher	Site ID: 3562 Groundwater Flow: NNW Shallowest Water Table Depth: Not Reported Deepest Water Table Depth: Not Reported Average Water Table Depth: Not Reported Depth to rock - shallowest: Not Reported Depth to rock - deepest: Not Reported Depth to rock - average: Not Reported Date: 12/1987	AQUIFLOW	30791
---	---	-----------------	--------------

18 WNW 1/2 - 1 Mile Higher	Site ID: 3851 Groundwater Flow: SE Shallowest Water Table Depth: Not Reported Deepest Water Table Depth: Not Reported Average Water Table Depth: 10 Depth to rock - shallowest: Not Reported Depth to rock - deepest: Not Reported Depth to rock - average: Not Reported Date: 09/29/1992	AQUIFLOW	30873
---	---	-----------------	--------------

19 West 1/2 - 1 Mile Higher	Site ID: 7038 Groundwater Flow: SW Shallowest Water Table Depth: 8.73 Deepest Water Table Depth: 10.60 Average Water Table Depth: Not Reported Depth to rock - shallowest: Not Reported Depth to rock - deepest: Not Reported Depth to rock - average: Not Reported Date: 03/31/1992	AQUIFLOW	30802
--	--	-----------------	--------------

1G NNE 1/4 - 1/2 Mile Lower	Site ID: 9832 Groundwater Flow: Not Reported Shallowest Water Table Depth: 1.74 Deepest Water Table Depth: 7.5 Average Water Table Depth: Not Reported Depth to rock - shallowest: Not Reported Depth to rock - deepest: Not Reported Depth to rock - average: Not Reported Date: 08/19/1992	AQUIFLOW	36698
--	--	-----------------	--------------

2G NNE 1/4 - 1/2 Mile Lower	Site ID: 5583 Groundwater Flow: Not Reported Shallowest Water Table Depth: Not Reported Deepest Water Table Depth: Not Reported Average Water Table Depth: 5.16 Depth to rock - shallowest: Not Reported Depth to rock - deepest: Not Reported Depth to rock - average: Not Reported Date: 10/24/1994	AQUIFLOW	30840
--	---	-----------------	--------------

GEOCHECK® - PHYSICAL SETTING SOURCE MAP FINDINGS

Map ID
Direction
Distance
Elevation

Database EDR ID Number

3G NE 1/2 - 1 Mile Lower	Site ID: 12849 Groundwater Flow: Not Reported Shallowest Water Table Depth: .77 Deepest Water Table Depth: 20.86 Average Water Table Depth: Not Reported Depth to rock - shallowest: Not Reported Depth to rock - deepest: Not Reported Depth to rock - average: Not Reported Date: 06/10/1996	AQUIFLOW	30882
---	--	-----------------	--------------

4G WNW 1/2 - 1 Mile Lower	Site ID: 3851 Groundwater Flow: SE Shallowest Water Table Depth: Not Reported Deepest Water Table Depth: Not Reported Average Water Table Depth: 10 Depth to rock - shallowest: Not Reported Depth to rock - deepest: Not Reported Depth to rock - average: Not Reported Date: 09/29/1992	AQUIFLOW	30873
--	---	-----------------	--------------

5G WNW 1/2 - 1 Mile Lower	Site ID: 15352 Groundwater Flow: Not Reported Shallowest Water Table Depth: 9.0 Deepest Water Table Depth: 13.0 Average Water Table Depth: Not Reported Depth to rock - shallowest: Not Reported Depth to rock - deepest: Not Reported Depth to rock - average: Not Reported Date: 09/26/1994	AQUIFLOW	30953
--	---	-----------------	--------------

6G WNW 1/2 - 1 Mile Lower	Site ID: 15960 Groundwater Flow: Not Reported Shallowest Water Table Depth: Not Reported Deepest Water Table Depth: Not Reported Average Water Table Depth: Not Reported Depth to rock - shallowest: 15.5 Depth to rock - deepest: 30.0 Depth to rock - average: Not Reported Date: 02/09/1994	AQUIFLOW	30935
--	--	-----------------	--------------

7G West 1/2 - 1 Mile Lower	Site ID: 5822 Groundwater Flow: E Shallowest Water Table Depth: 7.28 Deepest Water Table Depth: 21.11 Average Water Table Depth: Not Reported Depth to rock - shallowest: Not Reported Depth to rock - deepest: Not Reported Depth to rock - average: Not Reported Date: 07/17/1996	AQUIFLOW	30829
---	---	-----------------	--------------

GEOCHECK® - PHYSICAL SETTING SOURCE MAP FINDINGS

Map ID
Direction
Distance
Elevation

Database EDR ID Number

8G West 1/2 - 1 Mile Lower	Site ID: 10571 Groundwater Flow: W Shallowest Water Table Depth: 7.0 Deepest Water Table Depth: 19.0 Average Water Table Depth: Not Reported Depth to rock - shallowest: Not Reported Depth to rock - deepest: Not Reported Depth to rock - average: Not Reported Date: 10/07/1993	AQUIFLOW	40059
---	--	-----------------	--------------

9G West 1/2 - 1 Mile Lower	Site ID: 3562 Groundwater Flow: NNW Shallowest Water Table Depth: Not Reported Deepest Water Table Depth: Not Reported Average Water Table Depth: Not Reported Depth to rock - shallowest: Not Reported Depth to rock - deepest: Not Reported Depth to rock - average: Not Reported Date: 12/1987	AQUIFLOW	30791
---	---	-----------------	--------------

10G West 1/2 - 1 Mile Lower	Site ID: 14104 Groundwater Flow: NE Shallowest Water Table Depth: 13.31 Deepest Water Table Depth: 21.47 Average Water Table Depth: Not Reported Depth to rock - shallowest: 4.0 Depth to rock - deepest: 10.0 Depth to rock - average: Not Reported Date: 05/07/1996	AQUIFLOW	30975
--	---	-----------------	--------------

11G West 1/2 - 1 Mile Lower	Site ID: 7038 Groundwater Flow: SW Shallowest Water Table Depth: 8.73 Deepest Water Table Depth: 10.60 Average Water Table Depth: Not Reported Depth to rock - shallowest: Not Reported Depth to rock - deepest: Not Reported Depth to rock - average: Not Reported Date: 03/31/1992	AQUIFLOW	30802
--	--	-----------------	--------------

12G WSW 1/2 - 1 Mile Lower	Site ID: 5460 Groundwater Flow: Not Reported Shallowest Water Table Depth: Not Reported Deepest Water Table Depth: Not Reported Average Water Table Depth: 25.0 Depth to rock - shallowest: Not Reported Depth to rock - deepest: Not Reported Depth to rock - average: Not Reported Date: 08/09/1987	AQUIFLOW	30850
---	---	-----------------	--------------

GEOCHECK® - PHYSICAL SETTING SOURCE MAP FINDINGS

Map ID
Direction
Distance
Elevation

Database EDR ID Number

13G WSW 1/2 - 1 Mile Lower	Site ID: 15949 Groundwater Flow: Not Reported Shallowest Water Table Depth: 8.89 Deepest Water Table Depth: 21.57 Average Water Table Depth: Not Reported Depth to rock - shallowest: Not Reported Depth to rock - deepest: Not Reported Depth to rock - average: Not Reported Date: 12/11/1992	AQUIFLOW	40355
---	---	-----------------	--------------

14G SW 1/2 - 1 Mile Lower	Site ID: 9396 Groundwater Flow: SE Shallowest Water Table Depth: Not Reported Deepest Water Table Depth: Not Reported Average Water Table Depth: 20.0 Depth to rock - shallowest: Not Reported Depth to rock - deepest: Not Reported Depth to rock - average: Not Reported Date: 03/18/1992	AQUIFLOW	40054
--	---	-----------------	--------------

15G SW 1/2 - 1 Mile Lower	Site ID: 6548 Groundwater Flow: NE Shallowest Water Table Depth: 3.10 Deepest Water Table Depth: 14.83 Average Water Table Depth: Not Reported Depth to rock - shallowest: Not Reported Depth to rock - deepest: Not Reported Depth to rock - average: Not Reported Date: 11/1998	AQUIFLOW	30805
--	---	-----------------	--------------

16G South 1/2 - 1 Mile Lower	Site ID: 4006 Groundwater Flow: NNE Shallowest Water Table Depth: 1.85 Deepest Water Table Depth: 10.14 Average Water Table Depth: Not Reported Depth to rock - shallowest: Not Reported Depth to rock - deepest: Not Reported Depth to rock - average: Not Reported Date: 08/07/1998	AQUIFLOW	30872
---	---	-----------------	--------------

17G SSW 1/2 - 1 Mile Lower	Site ID: 5496 Groundwater Flow: Not Reported Shallowest Water Table Depth: Not Reported Deepest Water Table Depth: Not Reported Average Water Table Depth: 24.0 Depth to rock - shallowest: Not Reported Depth to rock - deepest: Not Reported Depth to rock - average: Not Reported Date: 01/1990	AQUIFLOW	30696
---	--	-----------------	--------------

GEOCHECK® - PHYSICAL SETTING SOURCE MAP FINDINGS

Map ID
 Direction
 Distance
 Elevation

Database

EDR ID Number

18G
SSW
1/2 - 1 Mile
Lower

Site ID: 16717
 Groundwater Flow: Not Reported
 Shallowest Water Table Depth: Not Reported
 Deepest Water Table Depth: Not Reported
 Average Water Table Depth: Not Reported
 Depth to rock - shallowest: Not Reported
 Depth to rock - deepest: Not Reported
 Depth to rock - average: 10.0
 Date: 05/1995

AQUIFLOW 40357

GEOCHECK® - PHYSICAL SETTING SOURCE MAP FINDINGS RADON

AREA RADON INFORMATION

State Database: NC Radon

Radon Test Results

Num Results	Avg pCi/L	Min pCi/L	Max pCi/L
4	0.85	0.5	1.3

Federal EPA Radon Zone for DURHAM County: 3

- Note: Zone 1 indoor average level > 4 pCi/L.
 : Zone 2 indoor average level >= 2 pCi/L and <= 4 pCi/L.
 : Zone 3 indoor average level < 2 pCi/L.

Federal Area Radon Information for DURHAM COUNTY, NC

Number of sites tested: 10

Area	Average Activity	% <4 pCi/L	% 4-20 pCi/L	% >20 pCi/L
Living Area - 1st Floor	0.520 pCi/L	100%	0%	0%
Living Area - 2nd Floor	Not Reported	Not Reported	Not Reported	Not Reported
Basement	2.000 pCi/L	67%	33%	0%

PHYSICAL SETTING SOURCE RECORDS SEARCHED

TOPOGRAPHIC INFORMATION

USGS 7.5' Digital Elevation Model (DEM)

Source: United States Geologic Survey

EDR acquired the USGS 7.5' Digital Elevation Model in 2002 and updated it in 2006. The 7.5 minute DEM corresponds to the USGS 1:24,000- and 1:25,000-scale topographic quadrangle maps. The DEM provides elevation data with consistent elevation units and projection.

Current USGS 7.5 Minute Topographic Map

Source: U.S. Geological Survey

HYDROLOGIC INFORMATION

Flood Zone Data: This data was obtained from the Federal Emergency Management Agency (FEMA). It depicts 100-year and 500-year flood zones as defined by FEMA. It includes the National Flood Hazard Layer (NFHL) which incorporates Flood Insurance Rate Map (FIRM) data and Q3 data from FEMA in areas not covered by NFHL.

Source: FEMA

Telephone: 877-336-2627

Date of Government Version: 2003, 2015

NWI: National Wetlands Inventory. This data, available in select counties across the country, was obtained by EDR in 2002, 2005, 2010 and 2015 from the U.S. Fish and Wildlife Service.

State Wetlands Data: Wetland Inventory

Source: US Fish & Wildlife Service

Telephone: 703-358-2171

HYDROGEOLOGIC INFORMATION

AQUIFLOW^R Information System

Source: EDR proprietary database of groundwater flow information

EDR has developed the AQUIFLOW Information System (AIS) to provide data on the general direction of groundwater flow at specific points. EDR has reviewed reports submitted to regulatory authorities at select sites and has extracted the date of the report, hydrogeologically determined groundwater flow direction and depth to water table information.

GEOLOGIC INFORMATION

Geologic Age and Rock Stratigraphic Unit

Source: P.G. Schruben, R.E. Arndt and W.J. Bawiec, Geology of the Conterminous U.S. at 1:2,500,000 Scale - A digital representation of the 1974 P.B. King and H.M. Beikman Map, USGS Digital Data Series DDS - 11 (1994).

STATSGO: State Soil Geographic Database

Source: Department of Agriculture, Natural Resources Conservation Service (NRCS)

The U.S. Department of Agriculture's (USDA) Natural Resources Conservation Service (NRCS) leads the national Conservation Soil Survey (NCSS) and is responsible for collecting, storing, maintaining and distributing soil survey information for privately owned lands in the United States. A soil map in a soil survey is a representation of soil patterns in a landscape. Soil maps for STATSGO are compiled by generalizing more detailed (SSURGO) soil survey maps.

SSURGO: Soil Survey Geographic Database

Source: Department of Agriculture, Natural Resources Conservation Service (NRCS)

Telephone: 800-672-5559

SSURGO is the most detailed level of mapping done by the Natural Resources Conservation Service, mapping scales generally range from 1:12,000 to 1:63,360. Field mapping methods using national standards are used to construct the soil maps in the Soil Survey Geographic (SSURGO) database. SSURGO digitizing duplicates the original soil survey maps. This level of mapping is designed for use by landowners, townships and county natural resource planning and management.

PHYSICAL SETTING SOURCE RECORDS SEARCHED

LOCAL / REGIONAL WATER AGENCY RECORDS

FEDERAL WATER WELLS

PWS: Public Water Systems

Source: EPA/Office of Drinking Water

Telephone: 202-564-3750

Public Water System data from the Federal Reporting Data System. A PWS is any water system which provides water to at least 25 people for at least 60 days annually. PWSs provide water from wells, rivers and other sources.

PWS ENF: Public Water Systems Violation and Enforcement Data

Source: EPA/Office of Drinking Water

Telephone: 202-564-3750

Violation and Enforcement data for Public Water Systems from the Safe Drinking Water Information System (SDWIS) after August 1995. Prior to August 1995, the data came from the Federal Reporting Data System (FRDS).

USGS Water Wells: USGS National Water Inventory System (NWIS)

This database contains descriptive information on sites where the USGS collects or has collected data on surface water and/or groundwater. The groundwater data includes information on wells, springs, and other sources of groundwater.

STATE RECORDS

North Carolina Public Water Supply Wells

Source: Department of Environmental Health

Telephone: 919-715-3243

OTHER STATE DATABASE INFORMATION

North Carolina Wildlife Resources/Game Lands

Source: Center for Geographic Information and Analysis

Telephone: 919-733-2090

All publicly owned game lands managed by the North Carolina Wildlife Resources Commission and as listed in Hunting and Fishing Maps.

NC Natural Heritage Sites: Natural Heritage Element Occurrence Sites

Source: Natural Heritage Occurrence Sites Center for Geographic Information and Analysis

Telephone: 919-733-2090

A point coverage identifying locations of rare and endangered species, occurrences of exemplary or unique natural ecosystems (terrestrial or aquatic), and special animal habitats (e.g., colonial waterbird nesting sites).

NC Natural Areas: Significant Natural Heritage Areas

Source: Center for Geographic Information and Analysis

Telephone: 919-733-2090

A polygon coverage identifying sites (terrestrial or aquatic) that have particular biodiversity significance.

A site's significance may be due to the presence of rare species, rare or high quality natural communities, or other important ecological features.

RADON

State Database: NC Radon

Source: Department of Environment & Natural Resources

Telephone: 919-733-4984

Radon Statistical and Non Statistical Data

Area Radon Information

Source: USGS

Telephone: 703-356-4020

The National Radon Database has been developed by the U.S. Environmental Protection Agency (USEPA) and is a compilation of the EPA/State Residential Radon Survey and the National Residential Radon Survey. The study covers the years 1986 - 1992. Where necessary data has been supplemented by information collected at private sources such as universities and research institutions.

PHYSICAL SETTING SOURCE RECORDS SEARCHED

EPA Radon Zones

Source: EPA

Telephone: 703-356-4020

Sections 307 & 309 of IRAA directed EPA to list and identify areas of U.S. with the potential for elevated indoor radon levels.

OTHER

Airport Landing Facilities: Private and public use landing facilities

Source: Federal Aviation Administration, 800-457-6656

Epicenters: World earthquake epicenters, Richter 5 or greater

Source: Department of Commerce, National Oceanic and Atmospheric Administration

Earthquake Fault Lines: The fault lines displayed on EDR's Topographic map are digitized quaternary faultlines, prepared in 1975 by the United State Geological Survey

STREET AND ADDRESS INFORMATION

© 2015 TomTom North America, Inc. All rights reserved. This material is proprietary and the subject of copyright protection and other intellectual property rights owned by or licensed to Tele Atlas North America, Inc. The use of this material is subject to the terms of a license agreement. You will be held liable for any unauthorized copying or disclosure of this material.

Appendix III – Agency Correspondence

From: [Chelsea Parra](#)
To: ["natural.heritage@ncdenr.gov"](mailto:natural.heritage@ncdenr.gov); ["Anita_Barnett@nps.gov"](mailto:Anita_Barnett@nps.gov); ["Heather.luczak@usda.gov"](mailto:Heather.luczak@usda.gov);
["Jan.Mcmillan@ncdenr.gov"](mailto:Jan.Mcmillan@ncdenr.gov); ["Craig.clarke@ncagr.gov"](mailto:Craig.clarke@ncagr.gov); ["Pete_benjamin@fws.gov"](mailto:Pete_benjamin@fws.gov); ["Renee.gledhill-earley@ncdcr.gov"](mailto:Renee.gledhill-earley@ncdcr.gov); ["mike.lopazanski@deq.nc.gov"](mailto:mike.lopazanski@deq.nc.gov); ["nora.deamer@deq.nc.gov"](mailto:nora.deamer@deq.nc.gov); ["David.Cox@ncwildlife.org"](mailto:David.Cox@ncwildlife.org);
["Dorothy.Harrington@usace.army.mil"](mailto:Dorothy.Harrington@usace.army.mil)
Cc: [Gerald Paul](#)
Subject: Sensitive Environments Assessment for Pre-Regulatory Landfill (East End Park, Durham NC) - Request for Comments
Date: Tuesday, November 14, 2023 11:59:00 AM
Attachments: [image001.png](#)
[image002.png](#)
[East End Park Soil Sample Grid Figure.pdf](#)

Hello All,

My company (S&ME) is working for the NCDEQ Inactive Hazardous Sites Branch (IHSB) gathering information about potential environmentally sensitive areas in the vicinity of (on and within 500 feet of) a “pre-Regulatory” landfill site located in Durham, North Carolina (site details are below). This request is per the March 2022 Inactive Hazardous Sites Branch’s Guidelines for Assessment and Cleanup of Contaminated Sites. The contacts copied on this email are listed on Appendix F – Updated contact information for identifying sensitive environments.

We will be incorporating your input regarding sensitive environments into our remedial investigation work plan (RI Plan).

Our site investigations may involve soil, sediment, and surface water sampling, installing 2-inch PVC groundwater and soil vapor monitor wells around the perimeters of the sites to determine the extent of waste or contaminated media, and/or possibly digging pits to delineate the extents of disposed waste. Subsequent remediation activities could include excavation and removal of the waste.

Per the IHSB Guidance: “Knowledge of the presence of these sensitive environments is necessary to determine if any special sampling (such as aquatic toxicity testing) is required and whether site remediation may do more harm than good (for example, excavation and destruction of a wetland versus leaving in place residual contamination which will not significantly impact the wetland environment)”.

See below for site information as well as the attached figures:

**East End Park- 1200 North Alston Avenue, Durham, North Carolina 27701
(Durham County PIN: 0831470827)**

The project area is shown on the attached figure outlined in red.

If you have any questions regarding this request, please don’t hesitate to reach out. I’ll happily provide any additional information to get this site evaluated. I appreciate the help!

Thanks,

////////////////////////////////////
Chelsea Parra, GIT
Environmental Staff Professional



S&ME
3201 Spring Forest Road
Raleigh, NC 27616 [map](#)
M: 919.618.4722 // O: 919.872.2660
www.smeinc.com
[LinkedIn](#) // [Twitter](#) // [Facebook](#)



This electronic message is subject to the terms of use set forth at www.smeinc.com/email. If you received this message in error, please advise the sender by reply and delete this electronic message and any attachments. Please consider the environment before printing this email.

From: [Deamer, Nora](#)
To: [Chelsea Parra](#)
Subject: RE: [External] Sensitive Environments Assessment for Pre-Regulatory Landfill (East End Park, Durham NC) - Request for Comments
Date: Thursday, November 16, 2023 3:38:18 PM
Attachments: [image003.png](#)
[image004.png](#)
[image005.png](#)
[Neuse_EllerbeCreek_Durham_11_23.pdf](#)



Please see the attached.

Nora

Nora Deamer (*she/her*)

Basin Planner, Division of Water Resources, Planning Section

North Carolina Department of Environmental Quality

Office: (919) 707-9116

NEW EMAIL ADDRESS: nora.deamer@deq.nc.gov

<https://deq.nc.gov/about/divisions/water-resources/water-planning/basin-planning-branch>

Physical Address: 512 North Salisbury St., Raleigh, NC, 27604

Mailing Address: 1611 Mail Service Center, Raleigh, NC, 27699-1611



Email correspondence to and from this address is subject to the North Carolina Public Records Law and may be disclosed to third parties.

From: Chelsea Parra <ChelseaParra@smeinc.com>

Sent: Tuesday, November 14, 2023 12:00 PM

To: natural.heritage@ncdenr.gov; Anita_Barnett@nps.gov; Heather.luczak@usda.gov; Ian.Mcmillan@ncdenr.gov; Clarke, Craig <craig.clarke@ncagr.gov>; Benjamin, Pete <pete_benjamin@fws.gov>; Gledhill-earley, Renee <renee.gledhill-earley@dnrc.nc.gov>; Lopazanski, Mike <mike.lopezanski@deq.nc.gov>; Deamer, Nora <nora.deamer@deq.nc.gov>; Cox, David R. <david.cox@ncwildlife.org>; Dorothy.Harrington@usace.army.mil

Cc: Gerald Paul <JPaul@smeinc.com>

Subject: [External] Sensitive Environments Assessment for Pre-Regulatory Landfill (East End Park, Durham NC) - Request for Comments

CAUTION: External email. Do not click links or open attachments unless verified. Report suspicious emails with the Report Message button located on your Outlook menu bar on the Home tab.

Hello All,

My company (S&ME) is working for the NCDEQ Inactive Hazardous Sites Branch (IHSB) gathering information about potential environmentally sensitive areas in the vicinity of (on and within 500 feet

of) a “pre-Regulatory” landfill site located in Durham, North Carolina (site details are below). This request is per the March 2022 Inactive Hazardous Sites Branch’s Guidelines for Assessment and Cleanup of Contaminated Sites. The contacts copied on this email are listed on Appendix F – Updated contact information for identifying sensitive environments.

We will be incorporating your input regarding sensitive environments into our remedial investigation work plan (RI Plan).

Our site investigations may involve soil, sediment, and surface water sampling, installing 2-inch PVC groundwater and soil vapor monitor wells around the perimeters of the sites to determine the extent of waste or contaminated media, and/or possibly digging pits to delineate the extents of disposed waste. Subsequent remediation activities could include excavation and removal of the waste.

Per the IHSB Guidance: “Knowledge of the presence of these sensitive environments is necessary to determine if any special sampling (such as aquatic toxicity testing) is required and whether site remediation may do more harm than good (for example, excavation and destruction of a wetland versus leaving in place residual contamination which will not significantly impact the wetland environment)”.

See below for site information as well as the attached figures:

**East End Park- 1200 North Alston Avenue, Durham, North Carolina 27701
(Durham County PIN: 0831470827)**

The project area is shown on the attached figure outlined in red.

If you have any questions regarding this request, please don’t hesitate to reach out. I’ll happily provide any additional information to get this site evaluated. I appreciate the help!

Thanks,

////////////////////////////////////
Chelsea Parra, GIT
Environmental Staff Professional



S&ME
3201 Spring Forest Road
Raleigh, NC 27616 [map](#)
M: 919.618.4722 // O: 919.872.2660
www.smeinc.com
[LinkedIn](#) // [Twitter](#) // [Facebook](#)



This electronic message is subject to the terms of use set forth at www.smeinc.com/email. If you received this message in error, please advise the sender by reply and delete this electronic message and any attachments. Please consider the environment before printing this email.

Email correspondence to and from this address may be subject to the North Carolina Public Records Law and may be disclosed to third parties by an authorized state official.

From: [Onofrio, Lauren - FS, NC](#)
To: [Chelsea Parra](#)
Subject: RE: [External Email] Sensitive Environments Assessment for Pre-Regulatory Landfill (East End Park, Durham NC) - Request for Comments
Date: Tuesday, November 14, 2023 12:41:24 PM
Attachments: [image003.png](#)
[image004.png](#)
[image007.png](#)
[image008.png](#)
[image009.png](#)
[image010.png](#)
[image011.png](#)



Hi Chelsea,

There are no Designated and Proposed Federal Wilderness and Natural Areas, National Preserves and Forests, nor Federal Land Designated for the Protection of Natural Ecosystems located on or within 500 feet of **1200 North Alston Avenue, Durham, North Carolina 27701**

Thanks,



Lauren Onofrio (she/her)
Environmental Coordinator

Forest Service
National Forests in North Carolina

p: 828-203-3689
lauren.onofrio@usda.gov

160 Zillicoa Street, Suite A
Asheville, NC 28801

www.fs.usda.gov



Caring for the land and serving people

From: Luczak, Heather - FS, NC <heather.luczak@usda.gov>
Sent: Tuesday, November 14, 2023 12:13 PM
To: Onofrio, Lauren - FS, NC <Lauren.Onofrio@usda.gov>
Subject: FW: [External Email] Sensitive Environments Assessment for Pre-Regulatory Landfill (East End Park, Durham NC) - Request for Comments



Heather Luczak
Deputy Branch Chief
Plan Revision Objections Team

Forest Service
WO Ecosystem Management Coordination

p: 828-767-2667
heather.luczak@usda.gov

Asheville, NC 28801

www.fs.usda.gov



Caring for the land and serving people

From: Chelsea Parra <ChelseaParra@smeinc.com>

Sent: Tuesday, November 14, 2023 12:00 PM

To: natural.heritage@ncdenr.gov; Anita_Barnett@nps.gov; Luczak, Heather - FS, NC <heather.luczak@usda.gov>; Ian.Mcmillan@ncdenr.gov; Craig.clarke@ncagr.gov; Pete_benjamin@fws.gov; Renee.gledhill-earley@ncdcr.gov; mike.lopazanski@deq.nc.gov; nora.deamer@deq.nc.gov; David.Cox@ncwildlife.org; Dorothy.Harrington@usace.army.mil

Cc: Gerald Paul <JPaul@smeinc.com>

Subject: [External Email] Sensitive Environments Assessment for Pre-Regulatory Landfill (East End Park, Durham NC) - Request for Comments

You don't often get email from chelseaparra@smeinc.com. [Learn why this is important](#)

[External Email]

If this message comes from an **unexpected sender** or references a **vague/unexpected topic**;

Use caution before clicking links or opening attachments.

Please send any concerns or suspicious messages to: Spam.Abuse@usda.gov

Hello All,

My company (S&ME) is working for the NCDEQ Inactive Hazardous Sites Branch (IHSB) gathering information about potential environmentally sensitive areas in the vicinity of (on and within 500 feet of) a “pre-Regulatory” landfill site located in Durham, North Carolina (site details are below). This request is per the March 2022 Inactive Hazardous Sites Branch’s Guidelines for Assessment and Cleanup of Contaminated Sites. The contacts copied on this email are listed on Appendix F – Updated contact information for identifying sensitive environments.

We will be incorporating your input regarding sensitive environments into our remedial investigation work plan (RI Plan).

Our site investigations may involve soil, sediment, and surface water sampling, installing 2-inch PVC groundwater and soil vapor monitor wells around the perimeters of the sites to determine the extent of waste or contaminated media, and/or possibly digging pits to delineate the extents of disposed waste. Subsequent remediation activities could include excavation and removal of the waste.

Per the IHSB Guidance: “Knowledge of the presence of these sensitive environments is necessary to determine if any special sampling (such as aquatic toxicity testing) is required and whether site remediation may do more harm than good (for example, excavation and destruction of a wetland versus leaving in place residual contamination which will not significantly impact the wetland environment)”.

See below for site information as well as the attached figures:

**East End Park- 1200 North Alston Avenue, Durham, North Carolina 27701
(Durham County PIN: 0831470827)**

The project area is shown on the attached figure outlined in red.

If you have any questions regarding this request, please don't hesitate to reach out. I'll happily provide any additional information to get this site evaluated. I appreciate the help!

Thanks,



Chelsea Parra, GIT
Environmental Staff Professional



S&ME
3201 Spring Forest Road
Raleigh, NC 27616 [map](#)
M: 919.618.4722 // O: 919.872.2660
www.smeinc.com
[LinkedIn](#) // [Twitter](#) // [Facebook](#)



This electronic message is subject to the terms of use set forth at www.smeinc.com/email. If you received this message in error, please advise the sender by reply and delete this electronic message and any attachments. Please consider the environment before printing this email.

This electronic message contains information generated by the USDA solely for the intended recipients. Any unauthorized interception of this message or the use or disclosure of the information it contains may violate the law and subject the violator to civil or criminal penalties. If you believe you have received this message in error, please notify the sender and delete the email immediately.



☒ NORTH CAROLINA WILDLIFE RESOURCES COMMISSION ☒

Cameron Ingram, Executive Director

December 12, 2023

Ms. Chelsea Parra
S & ME
3201 Spring Forest Road
Raleigh, NC 27616

Subject: Request Environmental Information for pre-regulatory landfill (East End Park), Durham County, North Carolina.

Ms. Parra,

Biologists with the North Carolina Wildlife Resources Commission (NCWRC) have reviewed the subject information and are familiar with the habitat values of the area. Comments are provided in accordance with provisions of the Fish and Wildlife Coordination Act (48 Stat. 401, as amended; 16 U.S.C. 661-667e) and North Carolina General Statutes (G.S. 113-131 et seq.).

S & ME is requesting environmental information regarding a landfill site located at the intersection of 1200 North Alston Avenue in Durham County. There are unnamed tributaries that bisect the project site. The area drains to Goose Creek in the Neuse River basin.

There are no national refuges or state-owned, wildlife-designated lands within the project vicinity, nor are there migratory or feeding grounds for anadromous fish. The NCWRC recommends maintaining a minimum 100-foot undisturbed, native, forested buffer along perennial streams, and a minimum 50-foot buffer along intermittent streams and wetlands. Forested riparian buffers protect water quality by filtering stormwater runoff and maintaining stream bank stability. This is particularly important in urban centers with large areas of impervious surfaces. In addition, these buffers provide a travel corridor for wildlife species.

The U.S. Fish and Wildlife Service lists the federally proposed, endangered tricolored bat (*Perimyotis subflavus*) and candidate monarch butterfly (*Danaus plexippus*), as potentially occurring at the site if suitable habitat occurs. Lack of records onsite does not imply or confirm the absence of federal or state-listed species. An on-site survey is the only definitive means to determine if the proposed project would impact rare, threatened, or endangered species.

The United States Army Corps of Engineers (USACE) should verify the project site for wetlands and streams to ensure there are no impacts to surface waters. In addition to providing wildlife habitat, wetland areas and streams aid in flood control and water quality protection. USACE Section 404 Permits and NC Division of Water Resources Section 401 Certifications are required for any impacts to jurisdictional streams or wetlands. Temporarily disturbed wetland areas should be returned to original

December 12, 2023
Scoping – East End Park

soils and contours, reseeded with annual small grains appropriate for the season (e.g., oats, millet, rye, wheat, or rye grass) and allowed to revert to natural wetland vegetation.

If this site will be disturbed in the future, sediment and erosion control measures should be installed prior to any land clearing or construction. The use of biodegradable and wildlife-friendly sediment and erosion control devices is strongly recommended. Silt fencing, fiber rolls and/or other products should have loose-weave netting that is made of natural fiber materials with movable joints between the vertical and horizontal twines. Silt fencing that has been reinforced with plastic or metal mesh should be avoided as it impedes the movement of terrestrial wildlife species. Excessive silt and sediment loads can have detrimental effects on aquatic resources including destruction of spawning habitat, suffocation of eggs and clogging of gills.

If I can provide further assistance, please call (910) 409-7350 or email gabriela.garrison@ncwildlife.org.

Sincerely,

A handwritten signature in blue ink that reads "Gabriela Garrison".

Gabriela Garrison
Eastern Piedmont Habitat Conservation Coordinator
Habitat Conservation Program



Roy Cooper, Governor

D. Reid Wilson, Secretary

Misty Buchanan
Deputy Director, Natural Heritage Program

NCNHDE-24211

December 4, 2023

Analee Thornburg
NCDEQ - Superfund - PRLF
217 West Jones Street
Raleigh, NC 27603
RE: East End Park - NHP Sensitive Environment Survey; NONCD0000822

Dear Analee Thornburg:

The North Carolina Natural Heritage Program (NCNHP) appreciates the opportunity to provide information about natural heritage resources for the project referenced above.

A query of the NCNHP database indicates that there are records for rare species, important natural communities, natural areas, and/or conservation/managed areas within the proposed project boundary. These results are presented in the attached 'Documented Occurrences' tables and map.

The attached 'Potential Occurrences' table summarizes rare species and natural communities that have been documented within a one-mile radius of the property boundary. The proximity of these records suggests that these natural heritage elements may potentially be present in the project area if suitable habitat exists. Tables of natural areas and conservation/managed areas within a one-mile radius of the project area, if any, are also included in this report.

If a Federally-listed species is documented within the project area or indicated within a one-mile radius of the project area, the NCNHP recommends contacting the US Fish and Wildlife Service (USFWS) for guidance. Contact information for USFWS offices in North Carolina is found here: <https://www.fws.gov/offices/Directory/ListOffices.cfm?statecode=37>.

Please note that natural heritage element data are maintained for the purposes of conservation planning, project review, and scientific research, and are not intended for use as the primary criteria for regulatory decisions. Information provided by the NCNHP database may not be published without prior written notification to the NCNHP, and the NCNHP must be credited as an information source in these publications. Maps of NCNHP data may not be redistributed without permission.

Also please note that the NC Natural Heritage Program may follow this letter with additional correspondence if a Dedicated Nature Preserve, Registered Heritage Area, Land and Water Fund easement, or an occurrence of a Federally-listed species is documented near the project area.

If you have questions regarding the information provided in this letter or need additional assistance, please contact the NCNHP at natural.heritage@dncr.nc.gov.

Sincerely,
NC Natural Heritage Program

Natural Heritage Element Occurrences, Natural Areas, and Managed Areas Intersecting the Project Area
East End Park - NHP Sensitive Environment Survey
Project No. NONCD0000822
December 4, 2023
NCNHDE-24211

No Element Occurrences are Documented within the Project Area

There are no documented element occurrences (of medium to very high accuracy) that intersect with the project area. Please note, however, that although the NCNHP database does not show records for rare species within the project area, it does not necessarily mean that they are not present; it may simply mean that the area has not been surveyed. The use of Natural Heritage Program data should not be substituted for actual field surveys if needed, particularly if the project area contains suitable habitat for rare species. If rare species are found, the NCNHP would appreciate receiving this information so that we may update our database.

No Natural Areas are Documented within the Project Area

Managed Areas Documented Within Project Area *

Managed Area Name	Owner	Owner Type
City of Durham - East End Park	City of Durham	Local Government
City of Durham Open Space	City of Durham	Local Government
City of Durham Open Space	City of Durham	Local Government

* NOTE: If the proposed project intersects with a conservation/managed area, please contact the landowner directly for additional information. If the project intersects with a Dedicated Nature Preserve (DNP), Registered Natural Heritage Area (RHA), or Federally-listed species, NCNHP staff may provide additional correspondence regarding the project.

Definitions and an explanation of status designations and codes can be found at <https://ncnhde.natureserve.org/help>. Data query generated on December 4, 2023; source: NCNHP, Fall (October) 2023. Please resubmit your information request if more than one year elapses before project initiation as new information is continually added to the NCNHP database.

Natural Heritage Element Occurrences, Natural Areas, and Managed Areas Within a One-mile Radius of the Project Area
 East End Park - NHP Sensitive Environment Survey
 Project No. NONCD0000822
 December 4, 2023
 NCNHDE-24211

Element Occurrences Documented Within a One-mile Radius of the Project Area

Taxonomic Group	EO ID	Scientific Name	Common Name	Last Observation Date	Element Occurrence Rank	Accuracy	Federal Status	State Status	Global Rank	State Rank
Amphibian	39635	Hemidactylium scutatum	Four-toed Salamander	No date	H	4-Low	---	Special Concern	G5	S3
Dragonfly or Damselfly	40174	Lestes forcipatus	Sweetflag Spreadwing	1975-08-02	H	4-Low	---	Significantly Rare	G5	S1S2

No Natural Areas are Documented Within a One-mile Radius of the Project Area

Managed Areas Documented Within a One-mile Radius of the Project Area

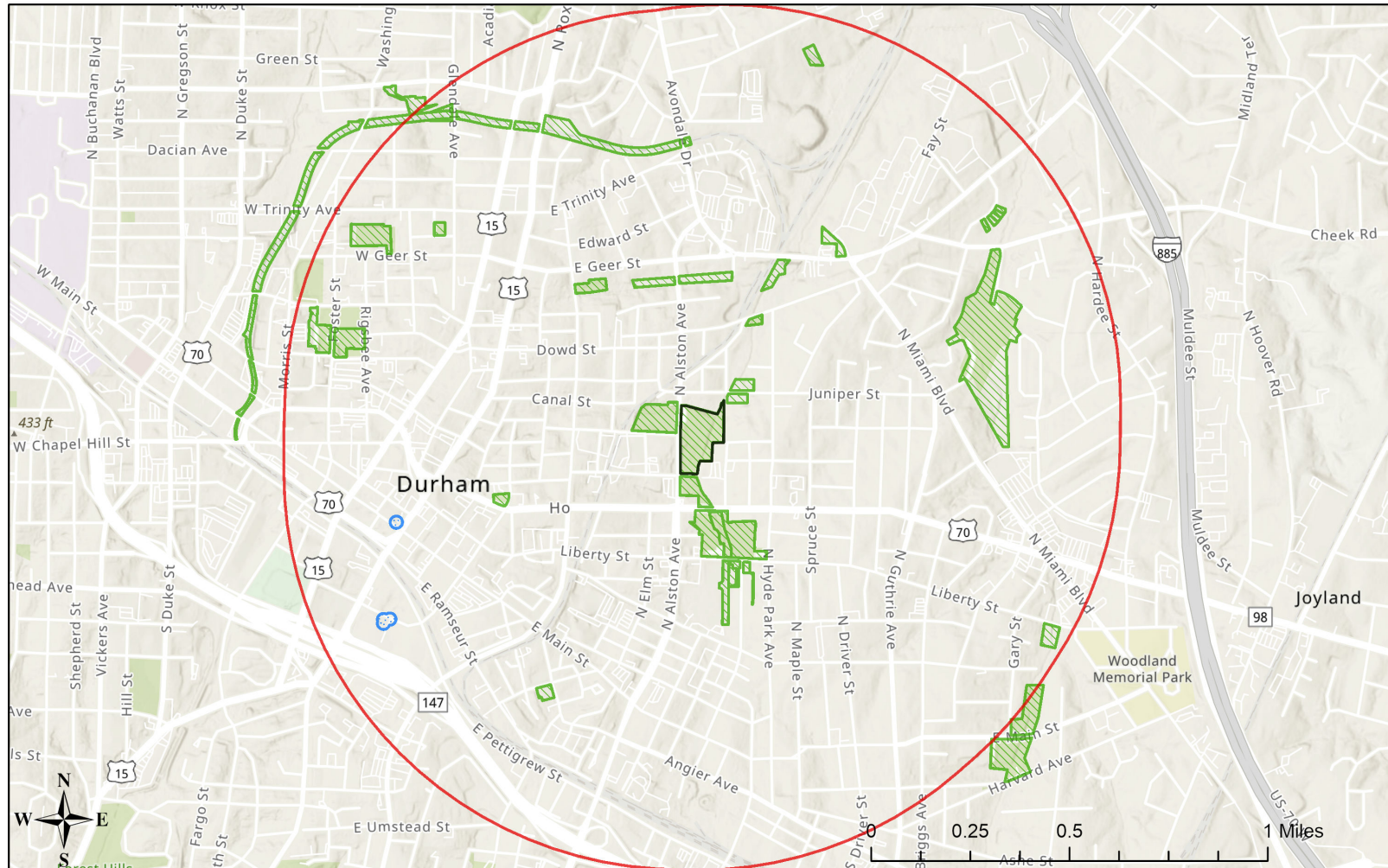
Managed Area Name	Owner	Owner Type
City of Durham - Bay-Hargrove Park	City of Durham	Local Government
City of Durham - Drew Granby Park	City of Durham	Local Government
City of Durham - Durham Central Park	City of Durham	Local Government
City of Durham - East Durham Park	City of Durham	Local Government
City of Durham - East End Park	City of Durham	Local Government
City of Durham - Edgemont Park	City of Durham	Local Government
City of Durham - Long Meadow Park	City of Durham	Local Government
City of Durham - Oakwood Park	City of Durham	Local Government
City of Durham - Old North Durham Park	City of Durham	Local Government
City of Durham - Rocky Creek Park	City of Durham	Local Government
City of Durham - Sherwood Park	City of Durham	Local Government
City of Durham Open Space	City of Durham	Local Government
City of Durham Open Space	City of Durham	Local Government
City of Durham Open Space	City of Durham	Local Government
City of Durham Open Space	City of Durham	Local Government
City of Durham Open Space	City of Durham	Local Government
City of Durham Open Space	City of Durham	Local Government
City of Durham Open Space	City of Durham	Local Government
City of Durham Open Space	City of Durham	Local Government

Managed Areas Documented Within a One-mile Radius of the Project Area





Managed Area Name	Owner	Owner Type
City of Durham Open Space	City of Durham	Local Government
City of Durham Open Space	City of Durham	Local Government
Durham County Open Space	Durham County	Local Government
NC Hazard Mitigation Buyout Property - Durham	NC DPS, Division of Emergency Management	State
NC Hazard Mitigation Buyout Property - Durham	NC DPS, Division of Emergency Management	State
NC Hazard Mitigation Buyout Property - Durham	NC DPS, Division of Emergency Management	State
NC Hazard Mitigation Buyout Property - Durham	NC DPS, Division of Emergency Management	State
NC Hazard Mitigation Buyout Property - Durham	NC DPS, Division of Emergency Management	State
NC Division of Mitigation Services Easement	NC DEQ, Division of Mitigation Services	State

Definitions and an explanation of status designations and codes can be found at <https://ncnhde.natureserve.org/help>. Data query generated on December 4, 2023; source: NCNHP, Fall (October) 2023. Please resubmit your information request if more than one year elapses before project initiation as new information is continually added to the NCNHP database.

NCNHDE-24211: East End Park - NHP Sensitive Environment Survey



December 4, 2023

-  Managed Area (MAREA)
-  Natural Heritage Element Occurrence (NHEO)
-  Buffered Project Boundary
-  Project Boundary

Sources: Esri, Airbus DS, USGS, NGA, NASA, CGIAR, N Robinson, NCEAS, NLS, OS, NMA, Geodatastyrelsen, Rijkswaterstaat, GSA, Geoland, FEMA, Intermap and the GIS user community
 Sources: Esri, HERE, Garmin, FAO, NOAA, USGS, © OpenStreetMap contributors, and the GIS User Community

November 16, 2023

To: Chelsea Parra
S&ME
3201 Spring Forest Rd.
Raleigh, NC 27616

From: Nora Deamer
NC Department of Environmental Quality
Division of Water Resources
Basin Planning Branch
919-707-9116
nora.deamer@deq.nc.gov

RE: Request for information related to potential Environmentally Sensitive Areas/State-Designated Area for Protection on or adjacent to:

- **East Durham Park- 2601 East Main Street & 300 Gary Street Durham, North Carolina**
- **East End Park- 1200 North Alston Avenue, Durham, North Carolina 27701**
- **Walltown Park- 1308 West Club Boulevard, Durham, North Carolina 27701**
- **Northgate Park- 300 West Club Boulevard & 404 West Lavender Avenue, Durham, North Carolina 27701**

In reviewing the information on the properties listed above in Durham County, North Carolina, and the surround area, I have determined that this area is classified as “Environmentally Sensitive” or “State-Designated Areas for Protection or Maintenance of Aquatic Life”.

Project Area

Watersheds are named and referenced by their hydrologic unit codes (HUC). These project are located in the Neuse River Basin, Ellerbe Creek subwatershed (HUC 030202010403) and drain to Fall on Neuse Reservoir (Falls Lake), a water supply reservoir.

Water Quality Classifications and Assessments

One mechanism used by state and federal agencies to manage and protect streams, rivers, lakes and other surface waterbodies is to establish surface water classifications. Each classification has water quality standards associated with it. In North Carolina, the water quality standards are used to determine if the waterbody is meeting or exceeding water quality standards. Many of the classifications, especially those designated to protect drinking water supplies, high or outstanding-quality waterbodies, as well as those identified as nutrient sensitive have rules in place that regulate activities (i.e., development, permitted discharge, etc.) that may impact water quality. Depending on the classification, adjacent waterbodies may have the same restrictions.

These properties are located in a watersheds classified as WS-IV, NSW (Neuse River Basin/Falls Lake watershed). These classifications indicate that the receiving streams in this watershed are water supply-IV (WS-IV) and nutrient sensitive waters (NSW). The entire Fall Lake watersheds is classified as nutrient sensitive and is subject to a special management strategy specified in 15A NCAC 2B .0275 (Falls Water Supply Nutrient Strategy)

<http://reports.oah.state.nc.us/ncac/title%2015a%20-%20environmental%20quality/chapter%2002%20-%20environmental%20management/subchapter%20b/subchapter%20b%20rules.pdf>.

Ellerbe Creek [AU# 27-5-(0.7) and 27-5-(2)] is currently impaired (exceeding criteria) and listed on the [NC 2022 Integrated Report](#) (303(d)/305(b)) due to insufficient aquatic benthic macroinvertebrate and fish communities. Falls Lake reservoir is also impaired due to nutrient enrichment resulting in excessive chlorophyll *a* concentrations and is subject to a total daily maximum loads (TMDL) for nutrients (nitrogen and phosphorus) and lake specific Nutrient Management Strategy rules linked above. Additional information can be found on the DWR Nonpoint Source Planning [website](#).

It is imperative that any activity taking place at this location eliminate runoff that would further degrade the fragile systems that surrounds this area. There is a need to reduce the stormwater volume, nutrients, sediment, and bacteria loading from this site. There may be specific development requirements at this location based on the Falls Lake rules. If you have specific questions about the rules, please contact the Raleigh Regional Office at 919-791-4200.

Please let me know if you have any questions.

Sincerely,

Nora Y. Deamer