



Remedial Investigation Report  
First Phase Activities  
Lyon Park, NONCD0000822  
Durham, Durham County, North Carolina  
Task Order 822DP-1  
S&ME Project No. 23050630

PREPARED FOR:

**North Carolina Department of Environmental Quality  
Division of Waste Management – Inactive Hazardous Sites Branch  
Pre-Regulatory Landfill Unit  
1646 Mail Service Center  
Raleigh, NC 27699-1646**

PREPARED BY:

**S&ME, Inc.  
3201 Spring Forest Road  
Raleigh, NC 27616**

**February 26, 2024**



February 26, 2024

North Carolina Department of Environmental Quality  
Division of Waste Management – Special Remediation Branch  
Pre-Regulatory Landfill Unit  
1646 Mail Service Center  
Raleigh, NC 27699-1646

Attention: Mr. Kevin Kelt via email: [kevin.Kelt@deg.nc.gov](mailto:kevin.Kelt@deg.nc.gov)  
Project Manager

Reference: **Remedial Investigation Report – First Phase Activities**  
**Lyon Park - 1101 Cornell Street & 1200 W. Lakewood Avenue**  
Durham, Durham County, North Carolina  
NCDEQ ID No. NONCD0000822  
NCDEQ Task Order 822DP-1  
S&ME Project No. 23050630

Dear Mr. Kelt:

S&ME, Inc. (S&ME) is submitting this report summarizing the results of the Remedial Investigation activities conducted at the referenced site in Durham, North Carolina. S&ME completed this investigation in general conformance with S&ME Proposal No. 23050630A, dated October 16, 2023, for Task Order 822DP-1 and under the terms of Contract Number N42621-B, dated January 4, 2022, between NCDEQ and S&ME.

Please call us at 919-872-2660 with any questions or comments.

Sincerely,

**S&ME, Inc.**

A handwritten signature in blue ink that reads "Emily Hermann".

Emily Hermann  
Environmental Staff Professional  
[emilyhermann@smeinc.com](mailto:emilyhermann@smeinc.com)

A handwritten signature in blue ink that reads "Gerald Paul".

Gerald Paul  
Senior Project Manager  
[gpaul@smeinc.com](mailto:gpaul@smeinc.com)

Senior Reviewed by: Thomas P. Raymond, P.E., P.M.P.

Attachment: Remedial Investigation Report – First Phase Activities



## Table of Contents

<b>1.0</b>	<b>Summary of Current Scope of Services .....</b>	<b>1</b>
<b>2.0</b>	<b>Site and Project Description.....</b>	<b>1</b>
<b>3.0</b>	<b>Land Use.....</b>	<b>2</b>
<b>4.0</b>	<b>Local Geologic, Hydrogeologic and Soil Conditions.....</b>	<b>2</b>
<b>5.0</b>	<b>Historical Use Research.....</b>	<b>2</b>
5.1	List of Owners and Operators .....	3
5.2	Historic Use Information on the Subject Property and Adjacent Properties.....	3
5.3	Street Address.....	4
<b>6.0</b>	<b>Water Source Survey.....</b>	<b>4</b>
<b>7.0</b>	<b>Sensitive Environments Survey .....</b>	<b>5</b>
<b>8.0</b>	<b>Sole Use Statement.....</b>	<b>5</b>
<b>9.0</b>	<b>Certification Acknowledgement .....</b>	<b>6</b>

### List of Figures

- Figure 1 – Site Map
- Figure 2 – USGS Topographic Map
- Figure 3 – Receptor Survey Map

### List of Tables

- Table 1 – Ownership Information (Section 5)
- Table 2 – Historical Use Summary Table - Subject Property (Section 5)
- Table 3 – Historical Use Summary Table - Adjacent Properties (Section 5)
- Table 4 – Sensitive Environments Agency Contact Information

### Appendices

- Appendix I – Photograph Log
- Appendix II – Historical Documents
- Appendix III – Agency Correspondence



## 1.0 Summary of Current Scope of Services

S&ME, Inc. has completed the First Phase Remedial Investigation (RI) at the Lyon Park site in Durham, North Carolina. Our services were performed in general conformance with S&ME Proposal No. 23050630A, dated October 16, 2023, for Task Order 822DP-1, which included the following tasks:

- Preparation of an RI Work Plan and Cost Estimate;
- Historical Use Research;
- Water source survey;
- Sensitive environments survey;
- Description of local geologic and hydrogeologic conditions; and,
- Report preparation.

S&ME's services were performed in general accordance with the North Carolina Department of Environmental Quality (NCDEQ), Inactive Hazardous Sites Program guidance documents: *Guidelines for Assessment and Cleanup of Contaminated Sites*, *Guidelines for Addressing Pre-Regulatory Landfills and Dumps* and S&ME's approved *Standard Operating Procedures and Quality Assurance (SOP/QA) Manual*, previously approved by NCDEQ.

## 2.0 Site and Project Description

The Lyon Park site is a pre-regulatory landfill (NCDEQ ID No. NONCD0000822) that is currently owned by The City of Durham. The Lyon Park site is currently used as a park by the City of Durham and contains a picnic shelter, playground, and sports fields. The site consists of two parcels (Durham County PIN #0821443715 and 0821349066), the northern parcel consisting of sports recreation and wooded land and the southern parcel containing the playground and picnic shelter along with wooded land. The original Lyon Park School (or Lyon Park as it was first named) was one of the Rosenwald Schools in Durham. This four-teacher school was built for the 1922-23 school year. It was constructed on two acres of land. The park itself was built on land that was once a city dump and incinerator at the outer edge of the City of Durham and later became a public school. The park was opened in 1964.

In July 2023, Mid-Atlantic Associates, Inc. conducted screening and confirmation sampling at the Lyon Park. The Lyon Park was chosen for this study based on the historical use of the incinerator on the site. During the advancement of the sample borings, glass and porcelain were found at depths of 12 inches below ground surface (bgs). Results from this investigation indicated several locations at the park which exceeded the Residential PSRG for lead. Based on the results, areas of Lyon Park were closed to the public.

During first phase activities, S&ME did not observe waste on the site. Photographs taken during the assessment are included as **Appendix I**.

The NCDEQ Pre-Regulatory Landfill Unit authorized shallow cover soil sampling and analysis to be conducted under a subsequent Task Order. The soil sample results from this additional remedial investigation will be submitted in a separate report.



### 3.0 Land Use

The project area (site) encompasses two parcels totaling approximately 12.23 acres located at 1101 Cornell Street & 1200 W. Lakewood Avenue in Durham, North Carolina (**Figure 1**). The southernmost parcel is developed with a playground and consists of woodland and brush. The northernmost parcel is also developed with a recreation center and sports facilities, including a baseball field and tennis courts. The remainder of the northernmost parcel consists of woodland and brush. (**Figure 2 and 3**). Surrounding land use is primarily residential to the north, south, east, and west. The property is zoned as Community Service/Cultural.

### 4.0 Local Geologic, Hydrogeologic and Soil Conditions

According to the *Geologic Map of North Carolina*, dated 1985, the Lyon Park site is located in the Piedmont Physiographic Province. More specifically, the site is located over Conglomerate, fanglomerate, sandstone, and mudstone (sedimentary rock) from the Mesozoic Era and Triassic Period.

Lyon Park is located in the Ridge and Valley-Piedmont Hydrographic Region of North Carolina and is a part of the Neuse River Basin and drains to the Third Fork Creek. The eastern portion of the site is transected by an unnamed tributary. Based upon a review of topographic maps, groundwater at the site is anticipated to generally flow to the southeast toward the unnamed tributary (**Figure 3**).

According to the online Natural Resources Conservation Service (NRCS) National Cooperative Soil Survey (Web Soil Survey) data for Lyon Park, generally the site is classified as the Cartecay and Chewacla soils, 0 to 2 percent slopes (Cc) on the northeastern portion, White Store sandy loam, 6 to 10 percent slopes (WsC) and White Store sandy loam, 10 to 25 percent slopes (WsE) on the eastern portion, and Urban land (Ur) in the southern portion. The Cartecay and Chewacla soil type is somewhat poorly drained with moderately high to high (0.57 to 1.98 in/hr) saturated hydraulic conductivities (Ksat). Cartecay and Chewacla soils with depths to groundwater of about 6 to 24 inches below the ground surface (bgs). The White Store soil type is moderately well drained with Very low to moderately low (0.00 to 0.06 in/hr) saturated hydraulic conductivity (Ksat) and depths to groundwater of about 12 to 18 inches below the ground surface (bgs).

### 5.0 Historical Use Research

S&ME conducted research to summarize historical data pertaining to the subject property and surrounding properties. Historical research included the review of the following documents:

- S&ME ordered an EDR Radius Map Report with GeoCheck, which provides the following information: Regulatory Database searches, physical settings of the subject property, soil map, and public well search.
- The EDR Aerial Photo Decade Package
- Certified Sanborn® Map Report

Reviewed historical documents are included in **Appendix II**.



## 5.1 List of Owners and Operators

The subject property includes two parcels. The parcel and owner information are listed in the table below.

**Table 1: Ownership Information**

Durham County PIN (Parcel Identification Number)	Date of Ownership	Owners Name	Address
0831843041	January 01, 1997 - Current	City of Durham	101 City Hall Plaza Durham, NC 27701
0831844364			

## 5.2 Historic Use Information on the Subject Property and Adjacent Properties

S&ME reviewed historical use information from EDR as part of this First Phase Remediation Investigation. The following documents were reviewed.

- Aerial photographs for the years: 1937, 1940, 1950, 1955, 1961, 1964, 1972, 1977, 1981, 1983, 2006, 2009, 2012, and 2020.
- Historical Sanborn Fire Insurance Maps for the years: 1937, 1950, and 1979.

**Table 2 – Historical Use Summary Table (Subject Property)**

Listing/Observed Feature	Years Found for This Listing	Source(s)
The subject property is transected by a stream on the eastern portion of the property. An incinerator is present on the western portion of the property.	1937	Historical Sanborn Maps
The subject property is cleared with a stream transecting the eastern portion of the property and a structure on the western portion of the property.	1937, 1940, 1950, 1955	Aerial Photographs
The subject property is transected by a stream on the eastern portion of the property.	1950	Historical Sanborn Maps
The subject property is wooded land with a cleared portion in the southern portion of the property. No observations of structures on the property.	1961, 1964	Aerial Photographs
The subject property is transected by a stream on the eastern portion of the property and there is a playground structure in the central portion of the property.	1979	Historical Sanborn Maps
The subject property is wooded land with a cleared portion in the southern portion of the property. A stream transects the	1972, 1977, 1981, 1983	Aerial Photographs



eastern portion of the property, and a structure is observed on a cleared portion of the property.		
The subject property appears to be wooded land with a cleared portion in the southern portion of the property. A stream transects the eastern portion of the property, structures are observed on a cleared portion of the property.	2006, 2009, 2012, 2020	Aerial Photographs

**Table 3 – Historical Use Summary Table (Adjacent Properties)**

Listing/Observed Feature	Years Found for This Listing	Source(s)
The adjoining properties are mostly residential with wooded land.	1937, 1940, 1950, 1955, 1961, 1964, 1972, 1977, 1981, 1983, 2006, 2009, 2012, 2020	Aerial Photographs
The adjoining properties are mostly residential.	1937, 1950, 1979	Historical Sanborn Maps

### 5.3 Street Address

The street address in connection with the subject property is 1101 Cornell Street & 1200 W. Lakewood Avenue in Durham, NC according to Durham County tax records.

## 6.0 Water Source Survey

S&ME personnel conducted a water source survey to identify wells, springs, and surface water intakes, used as water sources, within 1,000 feet from the site boundary. Water source information was obtained from the City of Durham Public Works Geographic and Business Information Systems Unit and from a visual inspection of the site vicinity. The visual site inspection of the site vicinity noted that majority of the local residential buildings were observed with water meter vaults in their front yards along Lakewood Street, Huntington Street, Carroll Street, Cornell Street, Halley Street and the surrounding area. Data provided by the City of Durham Public Works Geographic and Business Information Systems Unit confirmed a water line positioned on these roads. Based on the data provided it appears that areas within a 1000-foot radius of the site appear to have water lines positioned on the roads.

A stream is located on the property and runs northeast through the property. The stream is shown on **Figure 3**.



## 7.0 Sensitive Environments Survey

S&ME contacted State and Federal agencies requesting information about documented sensitive environments within 500 feet of the site boundary. Refer to **Table 4** for agency-related information. Agency correspondence is included in **Appendix III**. In accordance with the approved Work Plan, agency inquiries with no response within 30 days were considered a negative response and noted as NR (no response) on **Table 4**. Responses were received from the United States Forest Service, NC Division of Parks and Recreation – Natural Heritage Program, North Carolina Division of Forest Resources, North Carolina Wildlife Resources Commission, and NC Division of Water Resources.

Refer to each agency’s comments in **Table 4** and the correspondence included in **Appendix III** for a more detailed description.

## 8.0 Sole Use Statement

This report is solely intended for use by NCDEQ for the services that were performed in accordance with S&ME’s Proposal No. 23050630A, dated October 16, 2023, as authorized by NCDEQ Task Order 822DP-1.





## 9.0 Certification Acknowledgement

"I certify that to the best of my knowledge, after thorough investigation, the information contained in or accompanying this certification is true, accurate, and complete."

Gerald Paul / S&ME, Inc.  
 Name of Environmental Consultant / Company

[Signature]  
 Signature of Environmental Consultant

2/26/2024  
 Date

I, Gail L. Kluever, a Notary Public of said County and State, do hereby certify that Gerald Paul did personally appear and sign before me this day, produced proper identification in the form of personally know was duly sworn or affirmed, and declared that, he or she is the duly authorized environmental consultant referenced above and that, to the best of his or her knowledge and belief, after thorough investigation, the information contained in the above certification is true and accurate, and he or she then signed this Certification in my presence.

WITNESS my hand and official seal this 26<sup>th</sup> day of February 2024.

Gail L. Kluever

Notary Public (signature)



My commission expires: 7/26/2026

## Figures

Drawing Path: plotted by EmilyHermann 02-26-2024



**REFERENCE:**  
 GIS BASE LAYERS WERE OBTAINED FROM THE LATEST NCONEMAP ORTHOIMAGERY LAYER. THIS MAP IS FOR INFORMATIONAL PURPOSES ONLY. ALL FEATURE LOCATIONS DISPLAYED ARE APPROXIMATED. THEY ARE NOT BASED ON CIVIL SURVEY INFORMATION, UNLESS STATED OTHERWISE.

- Lyon's Park Property
- 500 ft Buffer
- 1,000 ft Buffer
- Durham County Parcels



### SITE MAP

LYON'S PARK  
 NCDEQ ID NO. NONCD0000822  
 1101 CORNELL STREET & 1200 W. LAKEWOOD AVENUE  
 DURHAM, NORTH CAROLINA

SCALE:  
 1 in = 750 ft  
 DATE:  
 2/26/2024  
 PROJECT NUMBER  
 23050630

FIGURE NO.

**1**



Drawing Path: T:\Raleigh-1050\Projects\2023\23050630\_NCDEQ LF\_City of Durham Parks (PRLF)\_Durham NCVENV\GIS\Lyon Park\Lyon Park.aprx plotted by EmilyHermann



**REFERENCE:**

GIS BASE LAYERS WERE OBTAINED FROM THE LATEST NCONEMAP ORTHOIMAGERY LAYER. THIS MAP IS FOR INFORMATIONAL PURPOSES ONLY. ALL FEATURE LOCATIONS DISPLAYED ARE APPROXIMATED. THEY ARE NOT BASED ON CIVIL SURVEY INFORMATION, UNLESS STATED OTHERWISE.

- Lyon's Park Property
- Site Receptors
- 500 ft Buffer
- 1,000 ft Buffer
- Durham County Parcels
- Water Supply Well
- Surface Water Feature



**RECEPTOR SURVEY**

LYON'S PARK  
 NCDEQ ID NO. NONCD0000822  
 1101 CORNELL STREET & 1200 W. LAKEWOOD AVENUE  
 DURHAM, NORTH CAROLINA

SCALE:  
1 in = 750 ft

DATE:  
2/26/2024  
 PROJECT NUMBER  
23050630

FIGURE NO.

**3**

## Tables



**TABLE 4**  
**Sensitive Environments Agency Contact Information**  
**Lyon Park**  
**Durham, Durham County, North Carolina**  
**NCDEQ ID No. NONCD0000822 - Task Order 822DP-1**  
**S&ME Project No. 23050630**

Agency	Name	Email Address	Documented Sensitive Environment	Date of Agency Response	Comments
NC Division of Parks and Recreation - Natural Heritage Program	Ms. Misty Buchanan	natural.heritage@ncdcr.gov	No	12/4/2023	There are no documented element occurrences (of medium to very high accuracy) that intersect with the project area. Please note, however, that although the NCNHP database does not show records for rare species within the project area, it does not necessarily mean that they are not present; it may simply mean that the area has not been surveyed.
National Park Service	Ms. Anita Barnett	Anita_Barnett@nps.gov	NR	--	--
United States Forest Service	Ms. Heather Luczak & Ms. Lauren Onofrio	Heather.luczak@usda.gov Lauren.Onofrio@usda.gov	No	11/14/2023	There are no Designated and Proposed Federal Wilderness and Natural Areas, National Preserves and Forests, nor Federal Land Designated for the Protection of Natural Ecosystems located on or within 500 feet of 2601 East Main Street & 300 Gary Street Durham, North Carolina.
North Carolina Division of Water Resources	Ms. Nora Deamer	Nora.Deamer@ncdenr.gov	Yes	11/16/2023	In reviewing the information on the properties listed above in Durham County, North Carolina, and the surround area, I have determined that this area is classified as "Environmentally Sensitive" or "State-Designated Areas for Protection or Maintenance of Aquatic Life".
North Carolina Division of Forest Resources	Mr. Craig Clarke	Craig.Clarke@ncagr.gov	NR	--	--
United States Fish and Wildlife Service	Mr. Pete Benjamin	Pete_Benjamin@fws.gov	NR	--	--
North Carolina Department of Cultural Resources	Ms. Renee Gledhill-Earley	environmental.review@dnrc.nc.gov	NR	--	--
North Carolina Division of Coastal Management	Mr. Mike Lopazanski	Mike.Lopazanski@ncdenr.gov	NR	--	--
North Carolina Wildlife Resources Commission	Mr. David Cox Ms. Gabriela Garrison	David.Cox@ncwildlife.com Gabriela.Garrison@ncwildlife.com	No	12/12/2023	There are no national refuges or state-owned, wildlife-designated lands within the project vicinity, nor are there migratory or feeding grounds for anadromous fish. The NCWRC recommends maintaining a minimum 100-foot undisturbed, native, forested buffer along perennial streams, and a minimum 50-foot buffer along intermittent streams and wetlands.
United States Army Corps of Engineers	Ms. Julia Tillery	billy.w.standridge@usace.army.mil Julia.A.Tillery@usace.army.mil	NR	--	--

**Notes:**

\* The IHSB Guidelines for Assessment and Cleanup of Contaminated Sites, July 2021, Appendix C: Sensitive Environment Contact (Dorothy Harrington) directs correspondence to the USACE county contacts, which are available at <https://www.saw.usace.army.mil/Missions/Regulatory-Permit-Program/Contact/>

NR = No Response Received.

No = No documented sensitive environments were identified within 500 feet of the site.

Inquiries to all agencies made via email sent on November 14, 2023. A copy of the request is included in **Appendix III**.

## **Appendices**



## **Appendix I – Photographic Log**

**Remedial Investigation Report – First Phase Activities**

**Lyon Park**

1101 Cornell St. & 1200 W. Lakewood Ave, Durham, Durham County, North Carolina

NCDEQ ID No. NONCD0000823

S&ME Project No. 23050630



		11/10/2023
Photographer: Chelsea Parra		
<p><b>1</b></p>	<p><b>Location / Orientation</b></p>	Looking north
<p><b>Remarks</b></p>	View of the creek	
		11/10/2023
Photographer: Chelsea Parra		
<p><b>2</b></p>	<p><b>Location / Orientation</b></p>	Looking southeast
<p><b>Remarks</b></p>	View of the boundary of the park	

**Remedial Investigation Report – First Phase Activities**

**Lyon Park**

1101 Cornell St. & 1200 W. Lakewood Ave, Durham, Durham County, North Carolina

NCDEQ ID No. NONCD0000823

S&ME Project No. 23050630



		11/10/2023	Photographer: Chelsea Parra
<p><b>3</b></p>	<p><b>Location / Orientation</b></p>	Looking northeast	
	<p><b>Remarks</b></p>	View of the school and the sidewalk	
		11/10/2023	Photographer: Chelsea Parra
<p><b>4</b></p>	<p><b>Location / Orientation</b></p>	Looking southeast	
	<p><b>Remarks</b></p>	View of the residential area	

**Remedial Investigation Report – First Phase Activities**

**Lyon Park**

1101 Cornell St. & 1200 W. Lakewood Ave, Durham, Durham County, North Carolina

NCDEQ ID No. NONCD0000823

S&ME Project No. 23050630



				11/10/2023
				Photographer: Chelsea Parra
5	<b>Location / Orientation</b>	Looking east		
	<b>Remarks</b>	View of the wooded area		
				11/10/2023
				Photographer: Chelsea Parra
6	<b>Location / Orientation</b>	Looking southwest		
	<b>Remarks</b>	View of the creek from above		

**Remedial Investigation Report – First Phase Activities**

**Lyon Park**

1101 Cornell St. & 1200 W. Lakewood Ave, Durham, Durham County, North Carolina

NCDEQ ID No. NONCD0000823

S&ME Project No. 23050630



				11/10/2023
				Photographer: Chelsea Parra
7	<b>Location / Orientation</b>	Looking southeast		
	<b>Remarks</b>	View of the side of the baseball field		
				11/10/2023
				Photographer: Chelsea Parra
8	<b>Location / Orientation</b>	Facing southwest		
	<b>Remarks</b>	View of the recreation center		

## **Appendix II – Historical Documents**



**Northgate Park**

300 West Club Boulevard

Durham, NC 27704

Inquiry Number: 7469958.26

October 13, 2023

# The EDR Aerial Photo Decade Package



6 Armstrong Road, 4th floor  
Shelton, CT 06484  
Toll Free: 800.352.0050  
[www.edrnet.com](http://www.edrnet.com)

**Site Name:**

Northgate Park  
 300 West Club Boulevard  
 Durham, NC 27704  
 EDR Inquiry # 7469958.26

**Client Name:**

S&ME  
 3201 Spring Forest Road  
 Raleigh, NC 27616  
 Contact: Chelsea Parra



Environmental Data Resources, Inc. (EDR) Aerial Photo Decade Package is a screening tool designed to assist environmental professionals in evaluating potential liability on a target property resulting from past activities. EDR's professional researchers provide digitally reproduced historical aerial photographs, and when available, provide one photo per decade.

**Search Results:**

<u>Year</u>	<u>Scale</u>	<u>Details</u>	<u>Source</u>
2020	1"=500'	Flight Year: 2020	USDA/NAIP
2016	1"=500'	Flight Year: 2016	USDA/NAIP
2012	1"=500'	Flight Year: 2012	USDA/NAIP
2009	1"=500'	Flight Year: 2009	USDA/NAIP
2006	1"=500'	Flight Year: 2006	USDA/NAIP
1983	1"=500'	Flight Date: April 04, 1983	NHAP
1977	1"=500'	Flight Date: November 13, 1977	USGS
1972	1"=500'	Flight Date: April 05, 1972	USGS
1964	1"=500'	Flight Date: October 10, 1964	USGS
1961	1"=500'	Flight Date: August 17, 1961	USGS
1955	1"=500'	Flight Date: March 30, 1955	USDA
1950	1"=500'	Flight Date: November 18, 1950	USGS
1940	1"=500'	Flight Date: October 25, 1940	USDA
1937	1"=500'	Flight Date: December 11, 1937	USDA

**When delivered electronically by EDR, the aerial photo images included with this report are for ONE TIME USE ONLY. Further reproduction of these aerial photo images is prohibited without permission from EDR. For more information contact your EDR Account Executive.**

**Disclaimer - Copyright and Trademark Notice**

This Report contains certain information obtained from a variety of public and other sources reasonably available to Environmental Data Resources, LLC. It cannot be concluded from this Report that coverage information for the target and surrounding properties does not exist from other sources. This Report is provided on an "AS IS", "AS AVAILABLE" basis. NO WARRANTY EXPRESS OR IMPLIED IS MADE WHATSOEVER IN CONNECTION WITH THIS REPORT.

ENVIRONMENTAL DATA RESOURCES, LLC AND ITS SUBSIDIARIES, AFFILIATES AND THIRD PARTY SUPPLIERS DISCLAIM ALL WARRANTIES, OF ANY KIND OR NATURE, EXPRESS OR IMPLIED, ARISING OUT OF OR RELATED TO THIS REPORT OR ANY OF THE DATA AND INFORMATION PROVIDED IN THIS REPORT, INCLUDING WITHOUT LIMITATION, ANY WARRANTIES REGARDING ACCURACY, QUALITY, CORRECTNESS, COMPLETENESS, COMPREHENSIVENESS, SUITABILITY, MERCHANTABILITY, FITNESS FOR A PARTICULAR PURPOSE, TITLE, NON-INFRINGEMENT, MISAPPROPRIATION, OR OTHERWISE. ALL RISK IS ASSUMED BY THE USER. IN NO EVENT SHALL ENVIRONMENTAL DATA RESOURCES, LLC OR ITS SUBSIDIARIES, AFFILIATES OR THIRD PARTY SUPPLIERS BE LIABLE TO ANYONE FOR ANY DIRECT, INCIDENTAL, INDIRECT, SPECIAL, CONSEQUENTIAL OR OTHER DAMAGES OF ANY TYPE OR KIND (INCLUDING BUT NOT LIMITED TO LOSS OF PROFITS, LOSS OF USE, OR LOSS OF DATA), ARISING OUT OF OR IN ANY WAY CONNECTED WITH THIS REPORT OR ANY OF THE DATA AND INFORMATION PROVIDED IN THIS REPORT.

Any analyses, estimates, ratings, environmental risk levels, or risk codes provided in this Report are provided for illustrative purposes only, and are not intended to provide, nor should they be interpreted as providing any facts regarding, or prediction or forecast of, any environmental risk for any property. Only an assessment performed by a qualified environmental professional can provide findings, opinions or conclusions regarding the environmental risk or conditions in, on or at any property.

Copyright 2023 by Environmental Data Resources, Inc. All rights reserved. Reproduction in any media or format, in whole or in part, of any report or map of Environmental Data Resources, Inc., or its affiliates, is prohibited without prior written permission.

EDR and its logos (including Sanborn and Sanborn Map) are trademarks of Environmental Data Resources, LLC or its affiliates. All other trademarks used herein are the property of their respective owners.





INQUIRY #: 7469958.26

YEAR: 2020

— = 500'





INQUIRY #: 7469958.26

YEAR: 2016

— = 500'





INQUIRY #: 7469958.26

YEAR: 2012

— = 500'





INQUIRY #: 7469958.26

YEAR: 2009

— = 500'





INQUIRY #: 7469958.26

YEAR: 2006

— = 500'





INQUIRY #: 7469958.26

YEAR: 1983

 = 500'





INQUIRY #: 7469958.26

YEAR: 1977

 = 500'





INQUIRY #: 7469958.26

YEAR: 1972

— = 500'







INQUIRY #: 7469958.26

YEAR: 1964

— = 500'





INQUIRY #: 7469958.26

YEAR: 1961

— = 500'





INQUIRY #: 7469958.26

YEAR: 1955

— = 500'



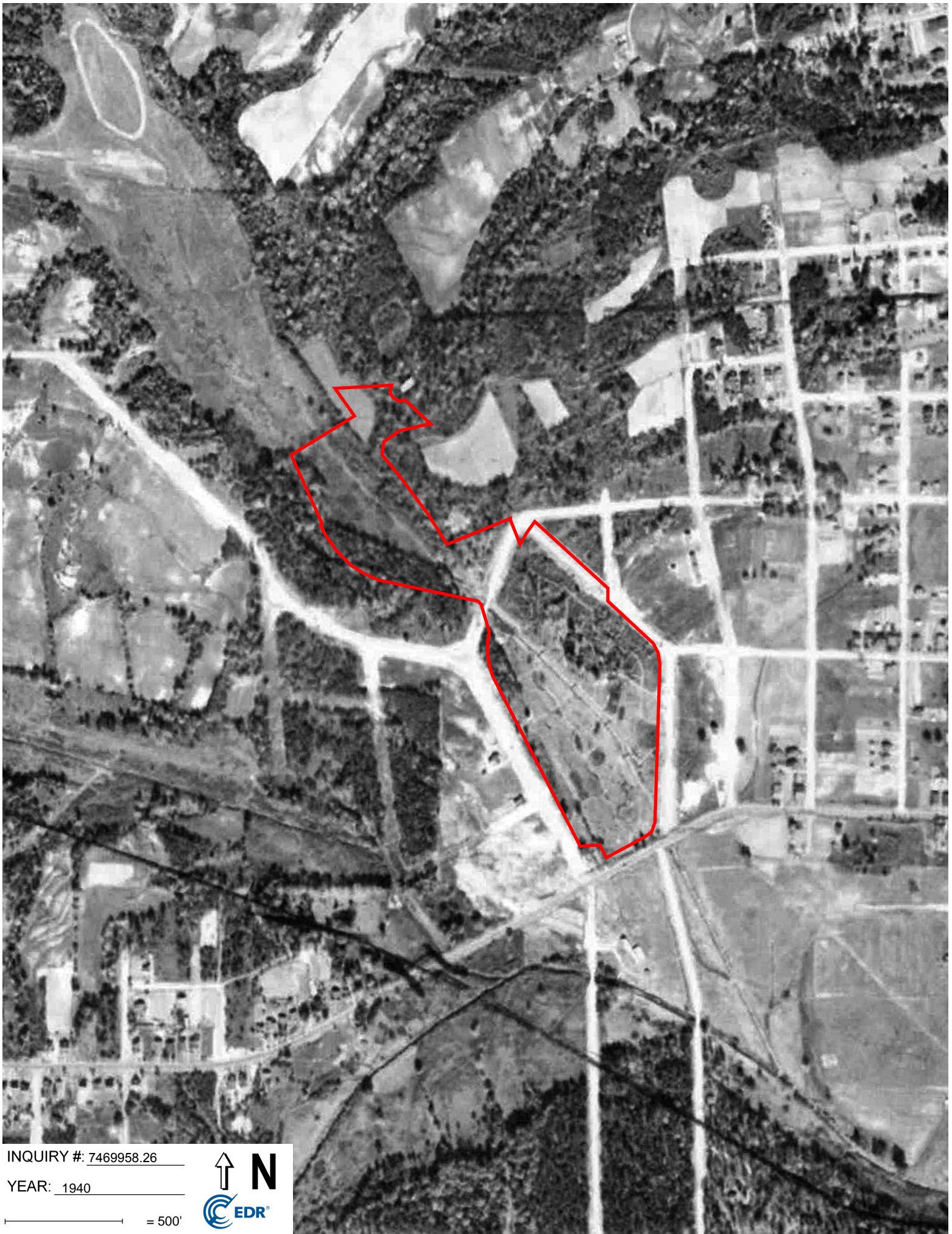


INQUIRY #: 7469958.26

YEAR: 1950

— = 500'





INQUIRY #: 7469958.26

YEAR: 1940

— = 500'






INQUIRY #: 7469958.26

YEAR: 1937

— = 500'





Lyon Park  
1101 Cornell Street  
Durham, NC 27707

Inquiry Number: 7469958.17

October 18, 2023

## Certified Sanborn® Map Report



6 Armstrong Road, 4th floor  
Shelton, CT 06484  
Toll Free: 800.352.0050  
[www.edrnet.com](http://www.edrnet.com)

# Certified Sanborn® Map Report

10/18/23

**Site Name:**

Lyon Park  
1101 Cornell Street  
Durham, NC 27707  
EDR Inquiry # 7469958.17

**Client Name:**

S&ME  
3201 Spring Forest Road  
Raleigh, NC 27616  
Contact: Chelsea Parra



The Sanborn Library has been searched by EDR and maps covering the target property location as provided by S&ME were identified for the years listed below. The Sanborn Library is the largest, most complete collection of fire insurance maps. The collection includes maps from Sanborn, Bromley, Perris & Browne, Hopkins, Barlow, and others. Only Environmental Data Resources Inc. (EDR) is authorized to grant rights for commercial reproduction of maps by the Sanborn Library LLC, the copyright holder for the collection. Results can be authenticated by visiting [www.edrnet.com/sanborn](http://www.edrnet.com/sanborn).

The Sanborn Library is continually enhanced with newly identified map archives. This report accesses all maps in the collection as of the day this report was generated.

**Certified Sanborn Results:**

**Certification #** E00C-4A2E-B301

**PO #** 23050630

**Project** Lyon Park

**Maps Provided:**

1979  
1950  
1937  
1913



Sanborn® Library search results

Certification #: E00C-4A2E-B301

The Sanborn Library includes more than 1.2 million fire insurance maps from Sanborn, Bromley, Perris & Browne, Hopkins, Barlow and others which track historical property usage in approximately 12,000 American cities and towns. Collections searched:

- Library of Congress
- University Publications of America
- EDR Private Collection

*The Sanborn Library LLC Since 1866™*

**Limited Permission To Make Copies**

S&ME (the client) is permitted to make up to FIVE photocopies of this Sanborn Map transmittal and each fire insurance map accompanying this report solely for the limited use of its customer. No one other than the client is authorized to make copies. Upon request made directly to an EDR Account Executive, the client may be permitted to make a limited number of additional photocopies. This permission is conditioned upon compliance by the client, its customer and their agents with EDR's copyright policy; a copy of which is available upon request.

**Disclaimer - Copyright and Trademark Notice**

This Report contains certain information obtained from a variety of public and other sources reasonably available to Environmental Data Resources, LLC. It cannot be concluded from this Report that coverage information for the target and surrounding properties does not exist from other sources. This Report is provided on an "AS IS", "AS AVAILABLE" basis. NO WARRANTY EXPRESS OR IMPLIED IS MADE WHATSOEVER IN CONNECTION WITH THIS REPORT. ENVIRONMENTAL DATA RESOURCES, LLC AND ITS SUBSIDIARIES, AFFILIATES AND THIRD PARTY SUPPLIERS DISCLAIM ALL WARRANTIES, OF ANY KIND OR NATURE, EXPRESS OR IMPLIED, ARISING OUT OF OR RELATED TO THIS REPORT OR ANY OF THE DATA AND INFORMATION PROVIDED IN THIS REPORT, INCLUDING WITHOUT LIMITATION, ANY WARRANTIES REGARDING ACCURACY, QUALITY, CORRECTNESS, COMPLETENESS, COMPREHENSIVENESS, SUITABILITY, MERCHANTABILITY, FITNESS FOR A PARTICULAR PURPOSE, TITLE, NON-INFRINGEMENT, MISAPPROPRIATION, OR OTHERWISE. ALL RISK IS ASSUMED BY THE USER. IN NO EVENT SHALL ENVIRONMENTAL DATA RESOURCES, LLC OR ITS SUBSIDIARIES, AFFILIATES OR THIRD PARTY SUPPLIERS BE LIABLE TO ANYONE FOR ANY DIRECT, INCIDENTAL, INDIRECT, SPECIAL, CONSEQUENTIAL OR OTHER DAMAGES OF ANY TYPE OR KIND (INCLUDING BUT NOT LIMITED TO LOSS OF PROFITS, LOSS OF USE, OR LOSS OF DATA), ARISING OUT OF OR IN ANY WAY CONNECTED WITH THIS REPORT OR ANY OF THE DATA AND INFORMATION PROVIDED IN THIS REPORT. Any analyses, estimates, ratings, environmental risk levels, or risk codes provided in this Report are provided for illustrative purposes only, and are not intended to provide, nor should they be interpreted as providing any facts regarding, or prediction or forecast of, any environmental risk for any property. Only an assessment performed by a qualified environmental professional can provide findings, opinions or conclusions regarding the environmental risk or conditions in, on or at any property.

Copyright 2023 by Environmental Data Resources, Inc. All rights reserved. Reproduction in any media or format, in whole or in part, of any report or map of Environmental Data Resources, Inc., or its affiliates, is prohibited without prior written permission.

EDR and its logos (including Sanborn and Sanborn Map) are trademarks of Environmental Data Resources, LLC or its affiliates. All other trademarks used herein are the property of their respective owners.



## Sanborn Sheet Key

This Certified Sanborn Map Report is based upon the following Sanborn Fire Insurance map sheets.



### 1979 Source Sheets



Volume 2, Sheet 228  
1979



Volume 2, Sheet 227  
1979

### 1950 Source Sheets



Volume 1, Sheet 227  
1950



Volume 1, Sheet 228  
1950

### 1937 Source Sheets



Volume 1, Sheet 227  
1937



Volume 1, Sheet 228  
1937

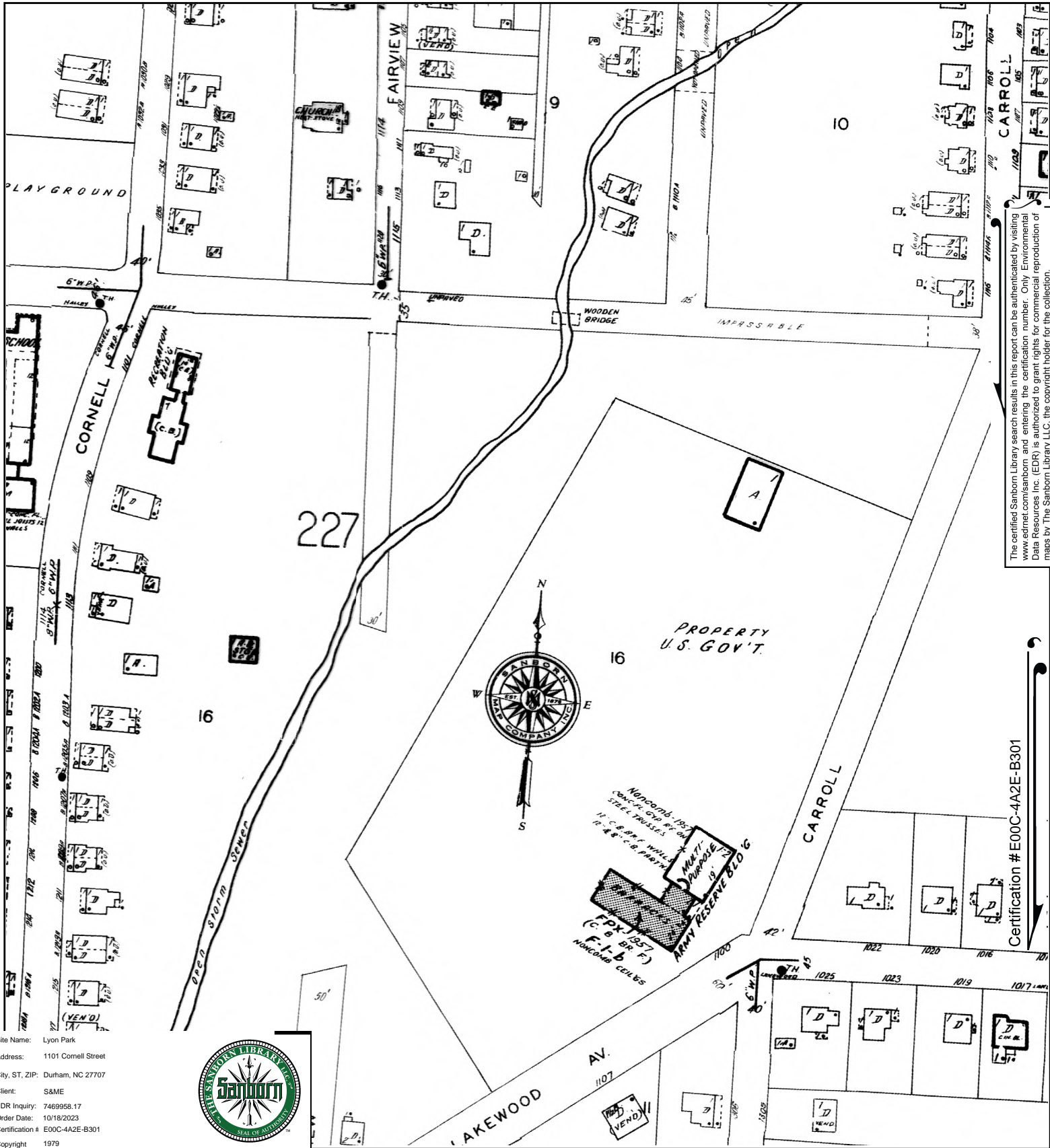
### 1913 Source Sheets



Volume 1, Sheet 75  
1913



Volume 1, Sheet 12  
1913




The certified Sanborn Library search results in this report can be authenticated by visiting [www.edrnet.com/sanborn](http://www.edrnet.com/sanborn) and entering the certification number. Only Environmental Data Resources Inc. (EDR) is authorized to grant rights for commercial reproduction of maps by The Sanborn Library LLC, the copyright holder for the collection.

Certification # E00C-4A2E-B301

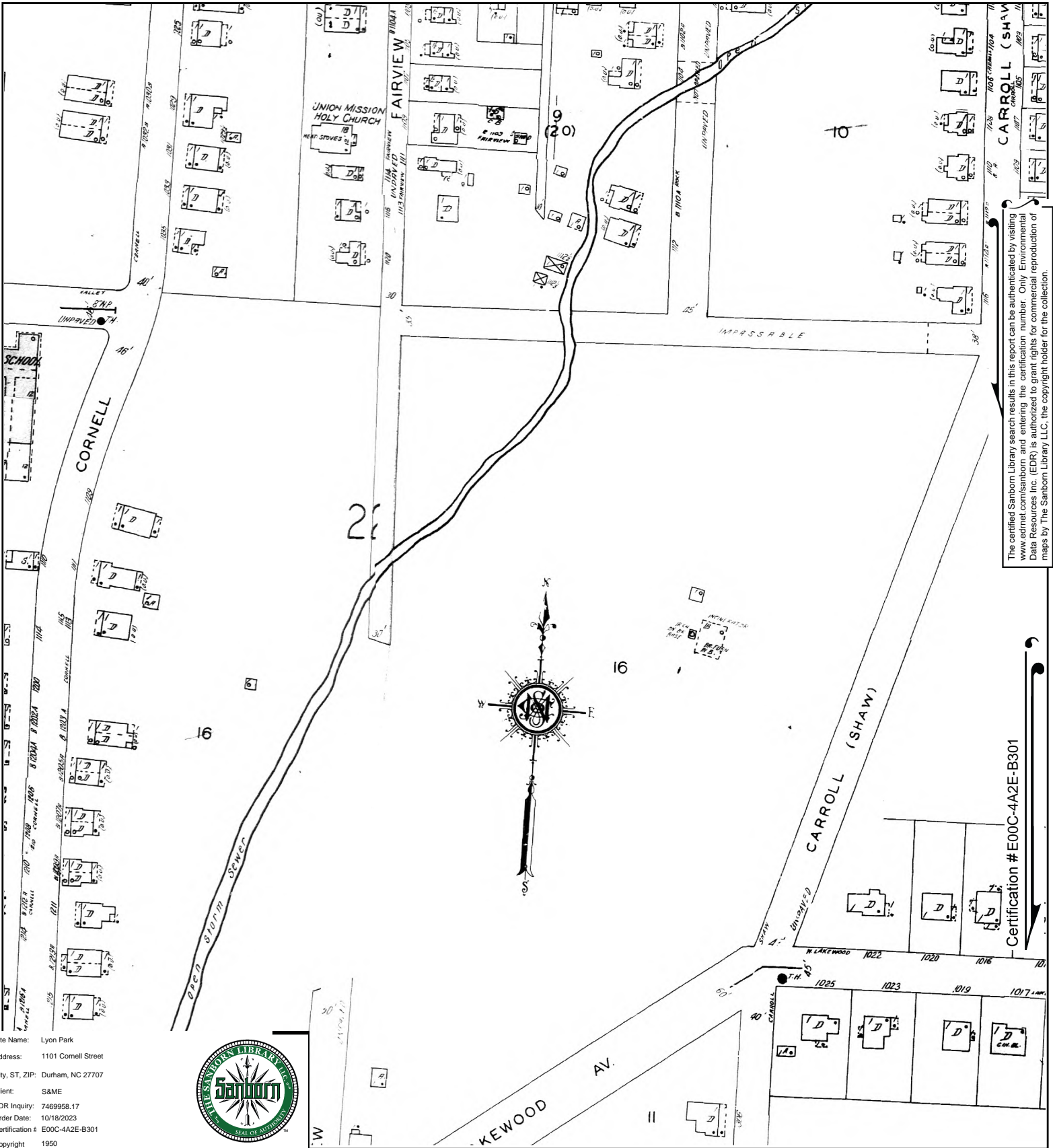
Site Name: Lyon Park  
 Address: 1101 Cornell Street  
 City, ST, ZIP: Durham, NC 27707  
 Client: S&ME  
 EDR Inquiry: 7469958.17  
 Order Date: 10/18/2023  
 Certification #: E00C-4A2E-B301  
 Copyright: 1979



This Certified Sanborn Map combines the following sheets. Outlined areas indicate map sheets within the collection.



Volume 2, Sheet 227  
 Volume 2, Sheet 228



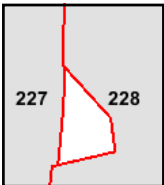
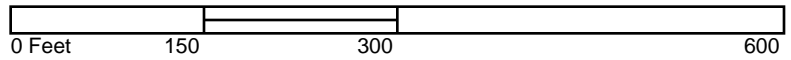
Site Name: Lyon Park  
 Address: 1101 Cornell Street  
 City, ST, ZIP: Durham, NC 27707  
 Client: S&ME  
 EDR Inquiry: 7469958.17  
 Order Date: 10/18/2023  
 Certification #: E00C-4A2E-B301  
 Copyright: 1950



The certified Sanborn Library search results in this report can be authenticated by visiting [www.edrnet.com/sanborn](http://www.edrnet.com/sanborn) and entering the certification number. Only Environmental Data Resources Inc. (EDR) is authorized to grant rights for commercial reproduction of maps by The Sanborn Library LLC, the copyright holder for the collection.

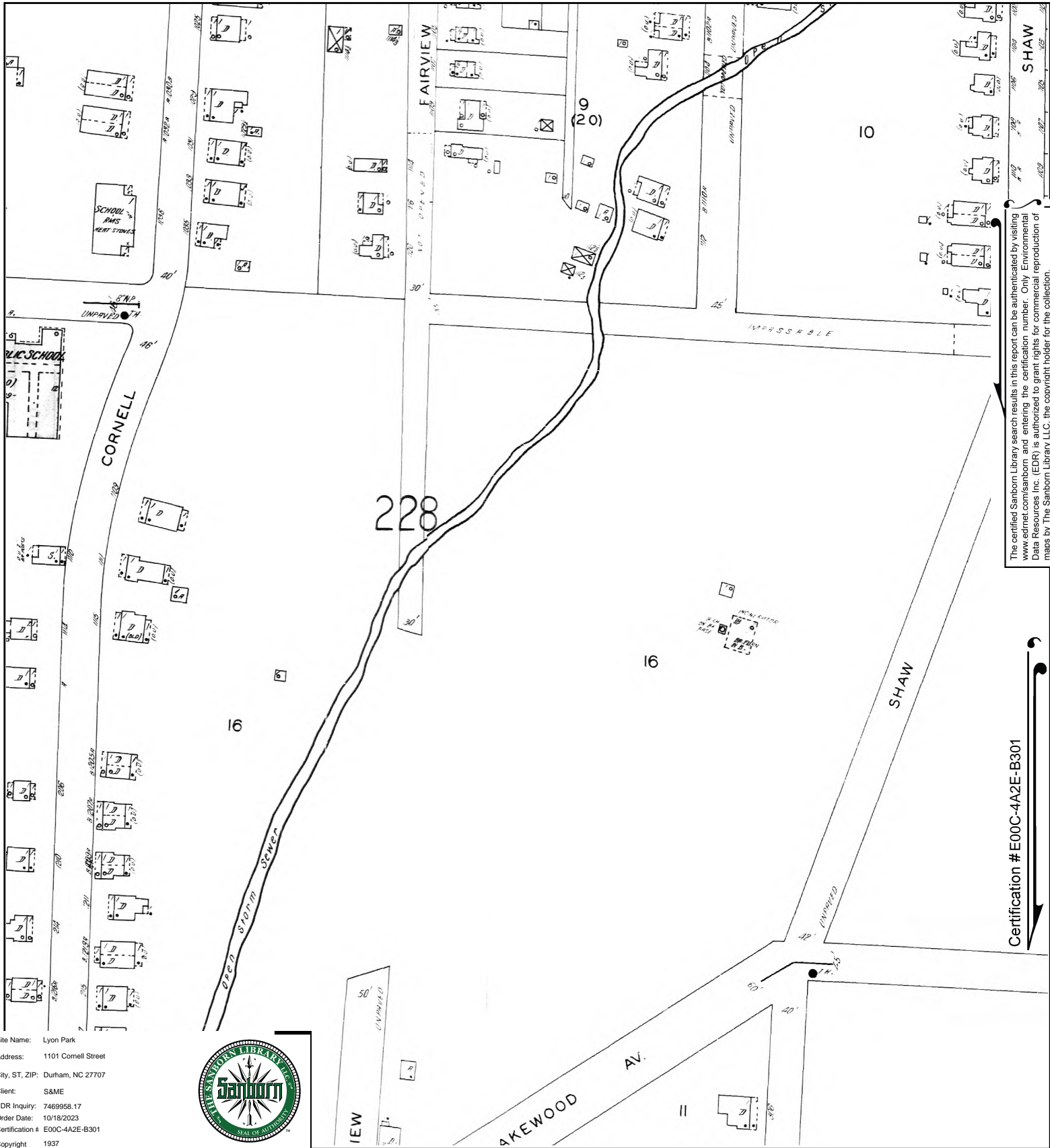
Certification #E00C-4A2E-B301

This Certified Sanborn Map combines the following sheets.  
 Outlined areas indicate map sheets within the collection.



Volume 1, Sheet 228  
 Volume 1, Sheet 227





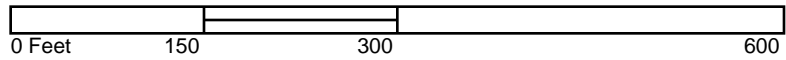
The certified Sanborn Library search results in this report can be authenticated by visiting [www.edrnet.com/sanborn](http://www.edrnet.com/sanborn) and entering the certification number. Only Environmental Data Resources Inc. (EDR) is authorized to grant rights for commercial reproduction of maps by The Sanborn Library LLC, the copyright holder for the collection.

Certification # E00C-4A2E-B301

Site Name: Lyon Park  
 Address: 1101 Cornell Street  
 City, ST, ZIP: Durham, NC 27707  
 Client: S&ME  
 EDR Inquiry: 7469958.17  
 Order Date: 10/18/2023  
 Certification #: E00C-4A2E-B301  
 Copyright: 1937

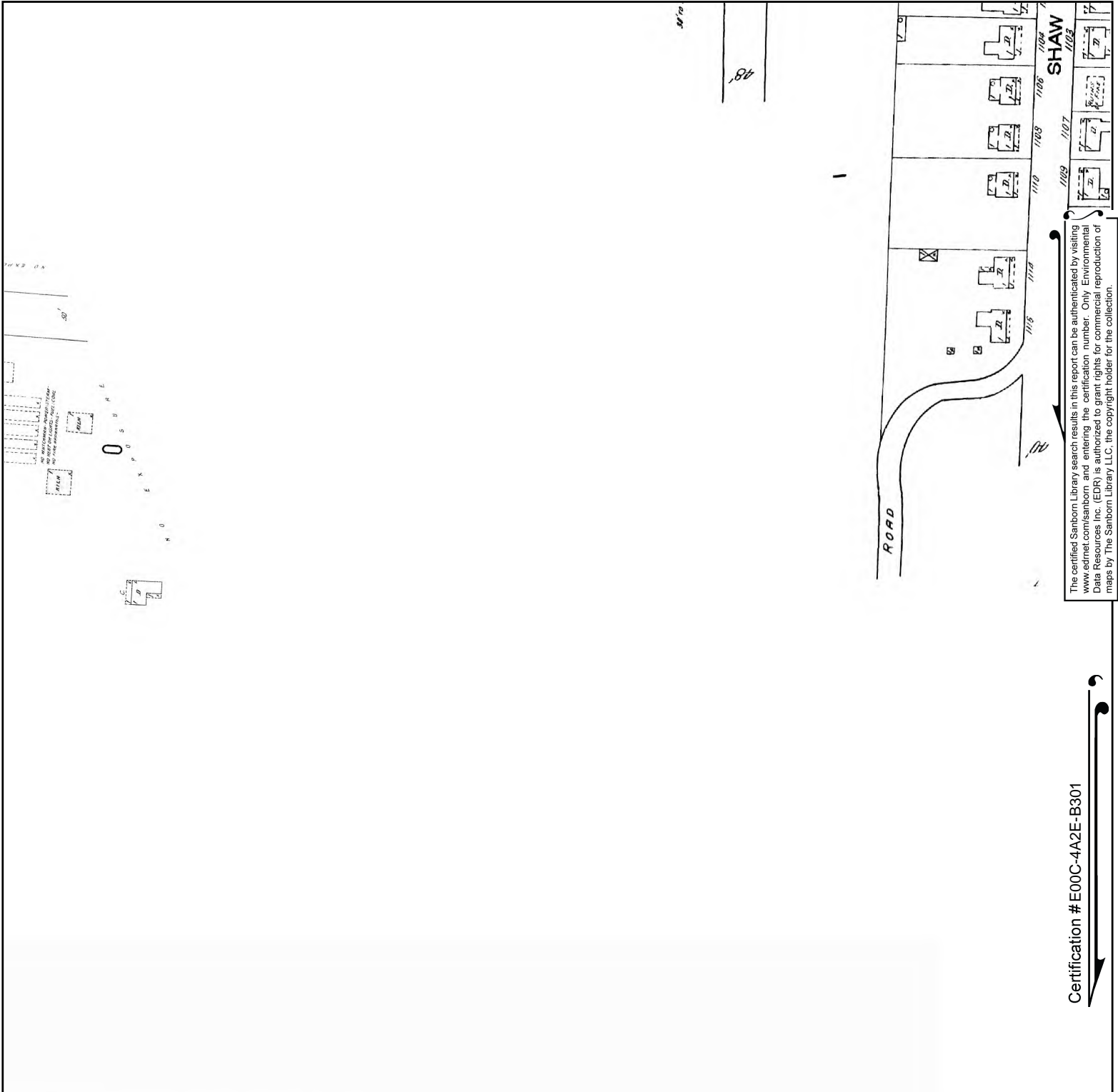


This Certified Sanborn Map combines the following sheets. Outlined areas indicate map sheets within the collection.



Volume 1, Sheet 228  
 Volume 1, Sheet 227





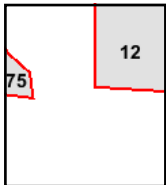

The certified Sanborn Library search results in this report can be authenticated by visiting [www.edrnet.com/sanborn](http://www.edrnet.com/sanborn) and entering the certification number. Only Environmental Data Resources Inc. (EDR) is authorized to grant rights for commercial reproduction of maps by The Sanborn Library LLC, the copyright holder for the collection.

Certification # E00C-4A2E-B301

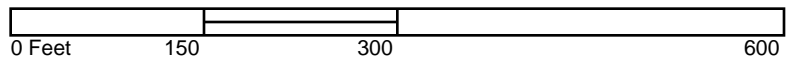
Site Name: Lyon Park  
 Address: 1101 Cornell Street  
 City, ST, ZIP: Durham, NC 27707  
 Client: S&ME  
 EDR Inquiry: 7469958.17  
 Order Date: 10/18/2023  
 Certification # E00C-4A2E-B301  
 Copyright 1913



This Certified Sanborn Map combines the following sheets. Outlined areas indicate map sheets within the collection.



Volume 1, Sheet 12  
 Volume 1, Sheet 75



**Lyon Park**

1101 Cornell Street  
Durham, NC 27707

Inquiry Number: 7469958.16s  
October 13, 2023

**The EDR Radius Map™ Report with GeoCheck®**



6 Armstrong Road, 4th floor  
Shelton, CT 06484  
Toll Free: 800.352.0050  
[www.edrnet.com](http://www.edrnet.com)

# TABLE OF CONTENTS

SECTION	PAGE
Executive Summary .....	ES1
Overview Map .....	2
Detail Map .....	3
Map Findings Summary .....	4
Map Findings .....	8
Orphan Summary .....	254
Zip Scan Report .....	ZIP-1
Government Records Searched/Data Currency Tracking .....	GR-1
<b><u>GEOCHECK ADDENDUM</u></b>	
Physical Setting Source Addendum .....	A-1
Physical Setting Source Summary .....	A-2
Physical Setting Source Map .....	A-8
Physical Setting Source Map Findings .....	A-9
Physical Setting Source Records Searched .....	PSGR-1

*Thank you for your business.*  
Please contact EDR at 1-800-352-0050  
with any questions or comments.

### Disclaimer - Copyright and Trademark Notice

This Report contains certain information obtained from a variety of public and other sources reasonably available to Environmental Data Resources, LLC. It cannot be concluded from this Report that coverage information for the target and surrounding properties does not exist from other sources. This Report is provided on an "AS IS", "AS AVAILABLE" basis. **NO WARRANTY EXPRESS OR IMPLIED IS MADE WHATSOEVER IN CONNECTION WITH THIS REPORT. ENVIRONMENTAL DATA RESOURCES, LLC AND ITS SUBSIDIARIES, AFFILIATES AND THIRD PARTY SUPPLIERS DISCLAIM ALL WARRANTIES, OF ANY KIND OR NATURE, EXPRESS OR IMPLIED, ARISING OUT OF OR RELATED TO THIS REPORT OR ANY OF THE DATA AND INFORMATION PROVIDED IN THIS REPORT, INCLUDING WITHOUT LIMITATION, ANY WARRANTIES REGARDING ACCURACY, QUALITY, CORRECTNESS, COMPLETENESS, COMPREHENSIVENESS, SUITABILITY, MERCHANTABILITY, FITNESS FOR A PARTICULAR PURPOSE, TITLE, NON-INFRINGEMENT, MISAPPROPRIATION, OR OTHERWISE. ALL RISK IS ASSUMED BY THE USER. IN NO EVENT SHALL ENVIRONMENTAL DATA RESOURCES, LLC OR ITS SUBSIDIARIES, AFFILIATES OR THIRD PARTY SUPPLIERS BE LIABLE TO ANYONE FOR ANY DIRECT, INCIDENTAL, INDIRECT, SPECIAL, CONSEQUENTIAL OR OTHER DAMAGES OF ANY TYPE OR KIND (INCLUDING BUT NOT LIMITED TO LOSS OF PROFITS, LOSS OF USE, OR LOSS OF DATA) INFORMATION PROVIDED IN THIS REPORT.** Any analyses, estimates, ratings, environmental risk levels, or risk codes provided in this Report are provided for illustrative purposes only, and are not intended to provide, nor should they be interpreted as providing any facts regarding, or prediction or forecast of, any environmental risk for any property. Only an assessment performed by a qualified environmental professional can provide findings, opinions or conclusions regarding the environmental risk or conditions in, on or at any property.

Copyright 2023 by Environmental Data Resources, LLC. All rights reserved. Reproduction in any media or format, in whole or in part, of any report or map of Environmental Data Resources, LLC, or its affiliates, is prohibited without prior written permission.

EDR and its logos (including Sanborn and Sanborn Map) are trademarks of Environmental Data Resources, LLC or its affiliates. All other trademarks used herein are the property of their respective owners.

## EXECUTIVE SUMMARY

A search of available environmental records was conducted by Environmental Data Resources, Inc (EDR). The report was designed to assist parties seeking to meet the search requirements of EPA's Standards and Practices for All Appropriate Inquiries (40 CFR Part 312), the ASTM Standard Practice for Environmental Site Assessments (E1527 - 21), the ASTM Standard Practice for Environmental Site Assessments for Forestland or Rural Property (E2247 - 16), the ASTM Standard Practice for Limited Environmental Due Diligence: Transaction Screen Process (E1528 - 22) or custom requirements developed for the evaluation of environmental risk associated with a parcel of real estate.

### TARGET PROPERTY INFORMATION

#### ADDRESS

1101 CORNELL STREET  
DURHAM, NC 27707

#### COORDINATES

Latitude (North): 35.9885490 - 35° 59' 18.77"  
Longitude (West): 78.9181200 - 78° 55' 5.23"  
Universal Transverse Mercator: Zone 17  
UTM X (Meters): 687679.4  
UTM Y (Meters): 3984482.0  
Elevation: 335 ft. above sea level

### USGS TOPOGRAPHIC MAP ASSOCIATED WITH TARGET PROPERTY

Target Property Map: 13846639 SOUTHWEST DURHAM, NC  
Version Date: 2019  
  
North Map: 13840563 NORTHWEST DURHAM, NC  
Version Date: 2019

### AERIAL PHOTOGRAPHY IN THIS REPORT

Portions of Photo from: 20200711  
Source: USDA



MAPPED SITES SUMMARY

Target Property Address:  
1101 CORNELL STREET  
DURHAM, NC 27707

Click on Map ID to see full detail.

MAP ID	SITE NAME	ADDRESS	DATABASE ACRONYMS	RELATIVE ELEVATION	DIST (ft. & mi.) DIRECTION
<a href="#">Reg</a>	LIGGETT & MYERS TOBA		NC HSDS	Same	4351, 0.824, North
<a href="#">A1</a>	DARLING, MARILYN RES	1305 KENT STREET	LUST, IMD	Lower	227, 0.043, SSW
<a href="#">B2</a>	ARMY RESERVE -CENTER	1228 CARROL ST	RCRA NonGen / NLR, FINDS, ECHO, DOCKET HWC	Higher	246, 0.047, ESE
<a href="#">B3</a>	USA RESERVE XVIII AI	1228 CARROLL ST	SEMS-ARCHIVE, SHWS, LUST	Higher	246, 0.047, ESE
<a href="#">C4</a>	LUDINGTON RESIDENCE	1112 WELLS STREET	LAST	Higher	293, 0.055, South
<a href="#">C5</a>	JERNIGAN PROPERTY	1110 WELLS STREET	LAST	Higher	335, 0.063, South
<a href="#">B6</a>	HUBBARD PROPERTY (HU	1022 W LAKEWOOD AVE	LAST	Higher	352, 0.067, SE
<a href="#">C7</a>	DE ROSE, MICHELE RES	1316 CARROLL STREET	LAST, IMD	Higher	365, 0.069, SSE
<a href="#">A8</a>	DARLING RESIDENCE	1306 KENT STREET	LUST TRUST	Higher	405, 0.077, SW
<a href="#">A9</a>	CHIP IN CAPITAL, LLC	1308 KENT STREET	LUST	Higher	464, 0.088, SSW
<a href="#">10</a>	WISE, LEAH PROPERTY	1017 W. LAKEWOOD AVE	LAST	Higher	518, 0.098, SE
<a href="#">D11</a>	BILLINGS RESIDENCE,	1021 WELLS ST	LAST, IMD	Higher	695, 0.132, SSE
<a href="#">E12</a>	SEMANS PROPERTY (JAM	1415 BIVINS STREET	LUST	Higher	733, 0.139, SSW
<a href="#">E13</a>	SEMANS PROPERTY (JAM	1415 BIVINS STREET	LUST TRUST	Higher	733, 0.139, SSW
<a href="#">E14</a>	SEMANS PROPERTY (JAM	1415 BIVINS STREET	LUST	Higher	733, 0.139, SSW
<a href="#">D15</a>	PEED ESTATE (MILDRED	1019 WELLS ST	LUST, LUST TRUST	Higher	750, 0.142, SSE
<a href="#">E16</a>	WISHNOV, HAZEL RESID	1400 KENT ST.	LUST, LUST TRUST, IMD	Higher	789, 0.149, SSW
<a href="#">F17</a>	INGRAM PROPERTY	1303 ARNETTE AVE	LUST, LUST TRUST, INST CONTROL	Higher	836, 0.158, ESE
<a href="#">F18</a>	JONES PROPERTY (CLAU	1310 ARNETTE AVE.	LUST, LUST TRUST, IMD	Lower	881, 0.167, SE
<a href="#">19</a>	STONE-EL PROPERTY, R	1205 SHEPHERD ST	LUST, LUST TRUST, INST CONTROL	Higher	890, 0.169, East
<a href="#">G20</a>	LUCILLE'S SELF-SERVI	1401 MOREHEAD AVENUE	DRYCLEANERS	Higher	890, 0.169, NNW
<a href="#">G21</a>	SELF-SERVICE LAUNDRY	1401 MOREHEAD AVENUE	DRYCLEANERS	Higher	890, 0.169, NNW
<a href="#">F22</a>	RICH PROPERTY (GIBSO	1307 ARNETTE AVE	LUST, LUST TRUST	Lower	905, 0.171, ESE
<a href="#">23</a>	ROBERGE PROPERTY	1005 ARNETTE AVE	LUST, LUST TRUST	Higher	922, 0.175, NE
<a href="#">24</a>	SHORE RESIDENCE	1220 BIVINS STREET	LUST, LUST TRUST, IMD	Higher	949, 0.180, SSE
<a href="#">F25</a>	FOWLER RESIDENCE (GA	1311 ARNETTE AVE	LUST	Lower	963, 0.182, ESE
<a href="#">H26</a>	JOLLEY PROPERTY, STE	1412 KENT STREET	LUST, LUST TRUST	Higher	1071, 0.203, SSW
<a href="#">27</a>	FLAXMAN PROPERTY, KE	1700 W. LAKEWOOD AVE	LUST, LUST TRUST	Higher	1092, 0.207, WSW
<a href="#">H28</a>	AYER, GRETCHEN PROPE	1414 KENT STREET	LUST, LUST TRUST, INST CONTROL, IMD	Higher	1162, 0.220, SSW
<a href="#">29</a>	KOELLING RESIDENCE,	908 ARNETTE AVE	LAST, IMD	Higher	1167, 0.221, NE
<a href="#">30</a>	MOREHEAD MINI-MART	1601 MOREHEAD AVENUE	UST	Higher	1201, 0.227, NW
<a href="#">I31</a>	CUNNINGHAM/COWEN PRO	1010 HOMER ST.	LUST, IMD	Higher	1270, 0.241, SSE
<a href="#">32</a>	BLUE CROSS/BLUE SHIE	1007 VICKERS ST.	LUST, IMD	Higher	1363, 0.258, ENE
<a href="#">33</a>	RIZZOLO PROPERTY (PE	1227 VICKERS AVE.	LUST, LUST TRUST, IMD	Higher	1382, 0.262, ESE
<a href="#">I34</a>	HOMER STREET RESIDEN	1005 HOMER STREET	LUST, IMD	Higher	1432, 0.271, SSE
<a href="#">35</a>	WRIGHT (LYELL) PROPE	1400 SHEPHARD STREET	LUST, LUST TRUST	Lower	1467, 0.278, SE
<a href="#">36</a>	SORTISIO AND BLU PRO	1611 HIGH STREET	LAST	Higher	1485, 0.281, SSW
<a href="#">37</a>	EDWARDS RESIDENCE	914 VICKERS AVE	LUST	Higher	1488, 0.282, NE
<a href="#">38</a>	ROBERTSON RESIDENCE,	1518 HERMITAGE COURT	LUST, INST CONTROL	Higher	1558, 0.295, SSE

MAPPED SITES SUMMARY

Target Property Address:  
1101 CORNELL STREET  
DURHAM, NC 27707

Click on Map ID to see full detail.

MAP ID	SITE NAME	ADDRESS	DATABASE ACRONYMS	RELATIVE ELEVATION	DIST (ft. & mi.) DIRECTION
J39	VICKERS AVE PROPERTY	1324 VICKERS AVE.	LAST	Lower	1601, 0.303, ESE
J40	VICKERS AVE. PROPERT	1324 VICKERS AVE.	LAST	Lower	1601, 0.303, ESE
K41	BRANDT, CLIFTON PROP	1060 W. FOREST HILL	LUST	Lower	1614, 0.306, South
K42	BRANDT, CLIFTON PROP	1060 W. FOREST HILLS	LUST, LUST TRUST	Lower	1614, 0.306, South
L43	1811 PALMER STREET	1811 PALMER STREET	LUST	Higher	1680, 0.318, West
M44	O'MANSKY / BARRON PR	1531 HERMITAGE CT.	LUST, LUST TRUST	Higher	1725, 0.327, SSE
N45	LAKEWOOD PARTY STORE	1915 CHAPEL HILL ROA	LUST, LUST TRUST, UST, Financial Assurance	Higher	1748, 0.331, West
K46	DUKES PROPERTY (IAIN	1062 W. FOREST HILLS	LUST, LUST TRUST	Higher	1749, 0.331, South
O47	NICHOLSON, W.H. PROP	909 VICKERS STREET	IMD	Higher	1765, 0.334, NE
O48	NICHOLSON, W.H. PROP	909 VICKERS AVE	LUST	Higher	1765, 0.334, NE
O49	SLAUGHTER PROPERTY (	814 VICKERS AVE	LUST, LUST TRUST	Higher	1775, 0.336, NE
O50	BALL RESIDENCE, DAVI	901 VICKERS AVE	LUST, LUST TRUST, INST CONTROL, IMD, UIC	Higher	1797, 0.340, NE
M51	BURKE RESIDENCE (DOU	1540 HERMITAGE COURT	LUST, LUST TRUST	Higher	1802, 0.341, SE
P52	BERRY PROPERTY (GAYL	1500 FOREST HILLS PL	LUST, LUST TRUST, INST CONTROL	Lower	1813, 0.343, SE
N53	BUTLER, JAMES AND SU	1904 CHAPEL HILL ROA	LUST, INST CONTROL, IMD	Higher	1832, 0.347, West
N54	CHAPEL HILL ROAD SIT	1904 CHAPEL HILL RD	BROWNFIELDS	Higher	1832, 0.347, West
O55	SLAUGHTER PROPERTY (	810 VICKERS AVE	LUST	Higher	1832, 0.347, NE
Q56	STUBBS PROPERTY (HAZ	1025 WESTWOOD DRIVE	LUST, LUST TRUST	Higher	1845, 0.349, South
Q57	POST, GARROD PROPERT	1022 WESTWOOD DRIVE	LUST, LUST TRUST, IMD	Higher	1847, 0.350, South
L58	HUSSCO 2	1925 CHAPEL HILL ROA	LUST, UST, Financial Assurance	Higher	1894, 0.359, West
O59	DEASON RESIDENCE (BA	813 VICKERS AVE.	LUST, LUST TRUST, IMD	Higher	1910, 0.362, NE
M60	ZAPOLSKI RESIDENCE,	1527 HERMITAGE COURT	LUST	Higher	1911, 0.362, SSE
R61	FOREST HILLS BP 250	1314 UNIVERSITY DR	LUST, LUST TRUST, UST, IMD, Financial Assurance	Lower	1945, 0.368, SE
O62	POU RESIDENCE (CHERY	811 VICKERS AVE.	LUST, LUST TRUST, IMD	Higher	1967, 0.373, NE
P63	VICARS PROPERTY (ANN	804 HERMATIGE COURT	LUST	Lower	1972, 0.373, SE
S64	WILCO	1929 CHAPEL HILL ROA	LUST, UST	Higher	1987, 0.376, WSW
S65	WILCO FOOD MART #3	1929 CHAPEL HILL RD.	LUST TRUST, IMD	Higher	1987, 0.376, WSW
Q66	METZLOFF, NANCY RESI	1026 WESTWOOD DRIVE	LUST, LUST TRUST, IMD	Higher	2000, 0.379, South
67	LEE TAILOR AND CLEAN	1108 UNIVERSITY DRIV	LUST, INST CONTROL, DRYCLEANERS	Lower	2035, 0.385, ESE
R68	EXXON - FOREST HILLS	1317 UNIVERSITY DRIV	LUST	Lower	2105, 0.399, SE
R69	FOREST HILLS EXXON	1317 UNIVERSITY DRIV	UST, IMD	Lower	2105, 0.399, SE
R70	EXXON - FOREST HILLS	1317 UNIVERSITY DRIV	LUST	Lower	2105, 0.399, SE
R71	FOREST HILLS EXXON (	1317 UNIVERSITY DRIV	LUST	Lower	2105, 0.399, SE
R72	EXXON - FOREST HILLS	1317 UNIVERSITY DRIV	LUST TRUST, IMD	Lower	2105, 0.399, SE
R73	EXXON - FORREST HILL	1317 UNIVERSITY DRIV	LUST	Lower	2105, 0.399, SE
R74	EXXON - FOREST HILLS	1317 UNIVERSITY DRIV	IMD	Lower	2105, 0.399, SE
T75	GILL PROPERTY (THOMA	1512 JAMES STREET	LUST, LUST TRUST	Higher	2110, 0.400, SW
U76	TINGEN RESIDENCE	1600 UNIVERSITY DRIV	LUST TRUST	Lower	2130, 0.403, SE
R77	CAROCO #4	1251 UNIVERSITY DR.	IMD	Lower	2152, 0.408, SE

MAPPED SITES SUMMARY

Target Property Address:  
1101 CORNELL STREET  
DURHAM, NC 27707

Click on Map ID to see full detail.

MAP ID	SITE NAME	ADDRESS	DATABASE ACRONYMS	RELATIVE ELEVATION	DIST (ft. & mi.) DIRECTION
<a href="#">R78</a>	FOREST HILLS FOOD MA	1251 UNIVERSITY DRIV	LUST, UST, Financial Assurance	Lower	2152, 0.408, SE
<a href="#">T79</a>	VANCE PROPERTY, ANTH	1518 JAMES STREET	LUST, LUST TRUST	Higher	2172, 0.411, SW
<a href="#">U80</a>	TINGEN RESIDENCE (TO	1606 UNIVERSITY DR.	LUST, IMD	Lower	2198, 0.416, SE
<a href="#">81</a>	ARRINGTON PROPERTY (	1715 WALLACE STREET	LUST, LUST TRUST	Higher	2203, 0.417, SW
<a href="#">82</a>	JJ HENDERSON SITE	807 SOUTH DUKE STREE	LUST, ASBESTOS	Higher	2211, 0.419, ENE
<a href="#">V83</a>	BRIDGESTONE/FIRESTON	4001 CHAPEL HILL	IMD	Higher	2270, 0.430, NNW
<a href="#">84</a>	LAKESWOOD SHOPPING CE	2000 CHAPEL HILL ROA	US BROWNFIELDS, FINDS	Higher	2270, 0.430, WSW
<a href="#">85</a>	HERST PROPERTY (LAWR	1118 W. FOREST HILLS	LUST, INST CONTROL	Lower	2281, 0.432, South
<a href="#">W86</a>	NEYLAND - RABINER PR	704 SHEPHERD STREET	LUST	Higher	2289, 0.434, NNE
<a href="#">87</a>	MCDUFFIE, JAMES - PR	713 KENT STREET	LAST	Higher	2299, 0.435, North
<a href="#">88</a>	UNIVERSITY DRIVE BP	1101 UNIVERSITY DRIV	LUST, LUST TRUST, UST, IMD, Financial Assurance	Lower	2337, 0.443, ESE
<a href="#">W89</a>	CORNSWEET PROPERTY (	702 SHEPHERD STREET	LUST, IMD	Higher	2349, 0.445, NNE
<a href="#">90</a>	THORNE RESIDENTIAL P	1915 BIVINS STREET	LUST	Higher	2406, 0.456, WSW
<a href="#">V91</a>	FAST FARE #34	2104 E. CHAPEL HILL/	LUST, IMD	Higher	2538, 0.481, NNW
<a href="#">92</a>	CITY PORT CONDOS	600 SOUTH DUKE STREE	LUST, ASBESTOS	Higher	2595, 0.491, NE
<a href="#">93</a>	SCHMITZ PROPERTY (BO	824 EAST FORREST HIL	LUST, LUST TRUST	Lower	2608, 0.494, SE
<a href="#">X94</a>	THE SCRAP EXCHANGE	2050 CHAPEL HILL ROA	SWRCY	Higher	2623, 0.497, WSW
<a href="#">X95</a>	DAVIS BAKING COMPANY	2022 CHAPEL HILL ROA	LUST, INST CONTROL	Higher	2631, 0.498, WSW
<a href="#">96</a>	UNIVERSITY FORD	601 WILLARD ST	SHWS, ASBESTOS	Higher	2932, 0.555, ENE
<a href="#">97</a>	DURHAM PUBLIC SERVIC	309 BLACKWELL ST	SHWS	Higher	4010, 0.759, ENE
<a href="#">98</a>	LIGGETT AND MYERS CO	700 W MAIN ST	SHWS	Higher	4526, 0.857, NE
<a href="#">99</a>	EAKES CLEANERS (FORM	827 W MORGAN ST	SHWS	Higher	4729, 0.896, NNE
<a href="#">100</a>	SCARBOROUGH & HARGET	306 SOUTH ROXBORO ST	SHWS, IMD	Higher	5017, 0.950, ENE

# EXECUTIVE SUMMARY

## TARGET PROPERTY SEARCH RESULTS

The target property was not listed in any of the databases searched by EDR.

## DATABASES WITH NO MAPPED SITES

No mapped sites were found in EDR's search of available ("reasonably ascertainable ") government records either on the target property or within the search radius around the target property for the following databases:

## STANDARD ENVIRONMENTAL RECORDS

### ***Lists of Federal NPL (Superfund) sites***

NPL..... National Priority List  
Proposed NPL..... Proposed National Priority List Sites  
NPL LIENS..... Federal Superfund Liens

### ***Lists of Federal Delisted NPL sites***

Delisted NPL..... National Priority List Deletions

### ***Lists of Federal sites subject to CERCLA removals and CERCLA orders***

FEDERAL FACILITY..... Federal Facility Site Information listing  
SEMS..... Superfund Enterprise Management System

### ***Lists of Federal RCRA facilities undergoing Corrective Action***

CORRACTS..... Corrective Action Report

### ***Lists of Federal RCRA TSD facilities***

RCRA-TSDF..... RCRA - Treatment, Storage and Disposal

### ***Lists of Federal RCRA generators***

RCRA-LQG..... RCRA - Large Quantity Generators  
RCRA-SQG..... RCRA - Small Quantity Generators  
RCRA-VSQG..... RCRA - Very Small Quantity Generators (Formerly Conditionally Exempt Small Quantity Generators)

### ***Federal institutional controls / engineering controls registries***

LUCIS..... Land Use Control Information System  
US ENG CONTROLS..... Engineering Controls Sites List  
US INST CONTROLS..... Institutional Controls Sites List

### ***Federal ERNS list***

ERNS..... Emergency Response Notification System

## EXECUTIVE SUMMARY

### ***Lists of state and tribal landfills and solid waste disposal facilities***

SWF/LF..... List of Solid Waste Facilities  
DEBRIS..... Solid Waste Active Disaster Debris Sites Listing  
OLI..... Old Landfill Inventory  
LCID..... Land-Clearing and Inert Debris (LCID) Landfill Notifications

### ***Lists of state and tribal leaking storage tanks***

INDIAN LUST..... Leaking Underground Storage Tanks on Indian Land

### ***Lists of state and tribal registered storage tanks***

FEMA UST..... Underground Storage Tank Listing  
AST..... AST Database  
INDIAN UST..... Underground Storage Tanks on Indian Land

### ***Lists of state and tribal voluntary cleanup sites***

VCP..... Responsible Party Voluntary Action Sites  
INDIAN VCP..... Voluntary Cleanup Priority Listing

### **ADDITIONAL ENVIRONMENTAL RECORDS**

#### ***Local Lists of Landfill / Solid Waste Disposal Sites***

HIST LF..... Solid Waste Facility Listing  
INDIAN ODI..... Report on the Status of Open Dumps on Indian Lands  
DEBRIS REGION 9..... Torres Martinez Reservation Illegal Dump Site Locations  
ODI..... Open Dump Inventory  
IHS OPEN DUMPS..... Open Dumps on Indian Land

#### ***Local Lists of Hazardous waste / Contaminated Sites***

US HIST CDL..... Delisted National Clandestine Laboratory Register  
US CDL..... National Clandestine Laboratory Register

#### ***Local Land Records***

LIENS 2..... CERCLA Lien Information

#### ***Records of Emergency Release Reports***

HMIRS..... Hazardous Materials Information Reporting System  
SPILLS..... Spills Incident Listing  
SPILLS 90..... SPILLS 90 data from FirstSearch  
SPILLS 80..... SPILLS 80 data from FirstSearch

#### ***Other Ascertainable Records***

FUDS..... Formerly Used Defense Sites  
DOD..... Department of Defense Sites  
SCRD DRYCLEANERS..... State Coalition for Remediation of Drycleaners Listing

## EXECUTIVE SUMMARY

US FIN ASSUR.....	Financial Assurance Information
EPA WATCH LIST.....	EPA WATCH LIST
2020 COR ACTION.....	2020 Corrective Action Program List
TSCA.....	Toxic Substances Control Act
TRIS.....	Toxic Chemical Release Inventory System
SSTS.....	Section 7 Tracking Systems
ROD.....	Records Of Decision
RMP.....	Risk Management Plans
RAATS.....	RCRA Administrative Action Tracking System
PRP.....	Potentially Responsible Parties
PADS.....	PCB Activity Database System
ICIS.....	Integrated Compliance Information System
FTTS.....	FIFRA/ TSCA Tracking System - FIFRA (Federal Insecticide, Fungicide, & Rodenticide Act)/TSCA (Toxic Substances Control Act)
MLTS.....	Material Licensing Tracking System
COAL ASH DOE.....	Steam-Electric Plant Operation Data
COAL ASH EPA.....	Coal Combustion Residues Surface Impoundments List
PCB TRANSFORMER.....	PCB Transformer Registration Database
RADINFO.....	Radiation Information Database
HIST FTTS.....	FIFRA/TSCA Tracking System Administrative Case Listing
DOT OPS.....	Incident and Accident Data
CONSENT.....	Superfund (CERCLA) Consent Decrees
INDIAN RESERV.....	Indian Reservations
FUSRAP.....	Formerly Utilized Sites Remedial Action Program
UMTRA.....	Uranium Mill Tailings Sites
LEAD SMELTERS.....	Lead Smelter Sites
US AIRS.....	Aerometric Information Retrieval System Facility Subsystem
US MINES.....	Mines Master Index File
ABANDONED MINES.....	Abandoned Mines
MINES MRDS.....	Mineral Resources Data System
FINDS.....	Facility Index System/Facility Registry System
DOCKET HWC.....	Hazardous Waste Compliance Docket Listing
UXO.....	Unexploded Ordnance Sites
ECHO.....	Enforcement & Compliance History Information
FUELS PROGRAM.....	EPA Fuels Program Registered Listing
PFAS NPL.....	Superfund Sites with PFAS Detections Information
PFAS FEDERAL SITES.....	Federal Sites PFAS Information
PFAS TRIS.....	List of PFAS Added to the TRI
PFAS TSCA.....	PFAS Manufacture and Imports Information
PFAS RCRA MANIFEST.....	PFAS Transfers Identified In the RCRA Database Listing
PFAS ATSDR.....	PFAS Contamination Site Location Listing
PFAS WQP.....	Ambient Environmental Sampling for PFAS
PFAS NPDES.....	Clean Water Act Discharge Monitoring Information
PFAS ECHO.....	Facilities in Industries that May Be Handling PFAS Listing
PFAS ECHO FIRE TRAINING.....	Facilities in Industries that May Be Handling PFAS Listing
PFAS PART 139 AIRPORT.....	All Certified Part 139 Airports PFAS Information Listing
AQUEOUS FOAM NRC.....	Aqueous Foam Related Incidents Listing
BIOSOLIDS.....	ICIS-NPDES Biosolids Facility Data
PFAS.....	PFAS Contamination Site Listing
AIRS.....	Air Quality Permit Listing
ASBESTOS.....	Asbestos Permits & Notifications Information
CCB.....	Coal Ash Structural Fills (CCB) Listing
COAL ASH.....	Coal Ash Disposal Sites
Financial Assurance.....	Financial Assurance Information Listing
NPDES.....	NPDES Facility Location Listing

## EXECUTIVE SUMMARY

PCSRP.....	Petroleum-Contaminated Soil Remediation Permits
SEPT HAULERS.....	Permitted Septage Haulers Listing
UIC.....	Underground Injection Wells Listing
AOP.....	Animal Operation Permits Listing

### EDR HIGH RISK HISTORICAL RECORDS

#### ***EDR Exclusive Records***

EDR MGP.....	EDR Proprietary Manufactured Gas Plants
EDR Hist Auto.....	EDR Exclusive Historical Auto Stations
EDR Hist Cleaner.....	EDR Exclusive Historical Cleaners

### EDR RECOVERED GOVERNMENT ARCHIVES

#### ***Exclusive Recovered Govt. Archives***

RGA HWS.....	Recovered Government Archive State Hazardous Waste Facilities List
RGA LF.....	Recovered Government Archive Solid Waste Facilities List
RGA LUST.....	Recovered Government Archive Leaking Underground Storage Tank

### SURROUNDING SITES: SEARCH RESULTS

Surrounding sites were identified in the following databases.

Elevations have been determined from the USGS Digital Elevation Model and should be evaluated on a relative (not an absolute) basis. Relative elevation information between sites of close proximity should be field verified. Sites with an elevation equal to or higher than the target property have been differentiated below from sites with an elevation lower than the target property. Page numbers and map identification numbers refer to the EDR Radius Map report where detailed data on individual sites can be reviewed.

Sites listed in ***bold italics*** are in multiple databases.

Unmappable (orphan) sites are not considered in the foregoing analysis.

### STANDARD ENVIRONMENTAL RECORDS

#### ***Lists of Federal CERCLA sites with NFRAP***

SEMS-ARCHIVE: SEMS-ARCHIVE (Superfund Enterprise Management System Archive) tracks sites that have no further interest under the Federal Superfund Program based on available information. The list was formerly known as the CERCLIS-NFRAP, renamed to SEMS ARCHIVE by the EPA in 2015. EPA may perform a minimal level of assessment work at a site while it is archived if site conditions change and/or new information becomes available. Archived sites have been removed and archived from the inventory of SEMS sites. Archived status indicates that, to the best of EPA's knowledge, assessment at a site has been completed and that EPA has determined no further steps will be taken to list the site on the National Priorities List (NPL), unless information indicates this decision was not appropriate or other considerations require a recommendation for listing at a later time. The decision does not necessarily mean that there is no hazard associated with a given site; it only means that, based upon available information, the location is not judged to be potential NPL site.

A review of the SEMS-ARCHIVE list, as provided by EDR, and dated 06/22/2023 has revealed that there

## EXECUTIVE SUMMARY

is 1 SEMS-ARCHIVE site within approximately 0.5 miles of the target property.

<u>Equal/Higher Elevation</u>	<u>Address</u>	<u>Direction / Distance</u>	<u>Map ID</u>	<u>Page</u>
<b>USA RESERVE XVIII AI</b> Site ID: 0403180 EPA Id: NC4210021891	<b>1228 CARROLL ST</b>	<b>ESE 0 - 1/8 (0.047 mi.)</b>	<b>B3</b>	<b>14</b>

### ***Lists of state- and tribal (Superfund) equivalent sites***

NC HSDS: The Hazardous Substance Disposal Sites list contains locations of uncontrolled and unregulated hazardous waste sites. The file contains sites on the national priority list as well as the state priority list. The data source is the North Carolina Center for Geographic Information and Analysis.

A review of the NC HSDS list, as provided by EDR, and dated 08/09/2011 has revealed that there is 1 NC HSDS site within approximately 1 mile of the target property.

<u>Equal/Higher Elevation</u>	<u>Address</u>	<u>Direction / Distance</u>	<u>Map ID</u>	<u>Page</u>
LIGGETT & MYERS TOBA		N 1/2 - 1 (0.824 mi.)	0	8

### ***Lists of state- and tribal hazardous waste facilities***

SHWS: The State Hazardous Waste Sites records are the states' equivalent to CERCLIS. These sites may or may not already be listed on the federal CERCLIS list. Priority sites planned for cleanup using state funds (state equivalent of Superfund) are identified along with sites where cleanup will be paid for by potentially responsible parties. The data come from the Department of Environment & Natural Resources' Inactive Hazardous Sites Program.

A review of the SHWS list, as provided by EDR, and dated 05/31/2023 has revealed that there are 6 SHWS sites within approximately 1 mile of the target property.

<u>Equal/Higher Elevation</u>	<u>Address</u>	<u>Direction / Distance</u>	<u>Map ID</u>	<u>Page</u>
<b>USA RESERVE XVIII AI</b> Facility Id: NC4210021891	<b>1228 CARROLL ST</b>	<b>ESE 0 - 1/8 (0.047 mi.)</b>	<b>B3</b>	<b>14</b>
<b>UNIVERSITY FORD</b> Facility Id: NONCD0003157	<b>601 WILLARD ST</b>	<b>ENE 1/2 - 1 (0.555 mi.)</b>	<b>96</b>	<b>250</b>
DURHAM PUBLIC SERVIC Facility Id: NONCD0002858	309 BLACKWELL ST	ENE 1/2 - 1 (0.759 mi.)	97	251
LIGGETT AND MYERS CO Facility Id: NCD097724009	700 W MAIN ST	NE 1/2 - 1 (0.857 mi.)	98	251
EAKES CLEANERS (FORM Facility Id: NONCD0001192	827 W MORGAN ST	NNE 1/2 - 1 (0.896 mi.)	99	251
<b>SCARBOROUGH &amp; HARGET</b> Facility Id: NONCD0002449	<b>306 SOUTH ROXBORO ST</b>	<b>ENE 1/2 - 1 (0.950 mi.)</b>	<b>100</b>	<b>252</b>



## EXECUTIVE SUMMARY

### ***Lists of state and tribal leaking storage tanks***

LAST: A listing of leaking aboveground storage tank site locations.

A review of the LAST list, as provided by EDR, and dated 04/28/2023 has revealed that there are 11 LAST sites within approximately 0.5 miles of the target property.

<u>Equal/Higher Elevation</u>	<u>Address</u>	<u>Direction / Distance</u>	<u>Map ID</u>	<u>Page</u>
LUDINGTON RESIDENCE Close Out: 10/26/2012 Incident Number: 92308 Current Status: C	1112 WELLS STREET	S 0 - 1/8 (0.055 mi.)	C4	17
JERNIGAN PROPERTY Close Out: 09/08/2011 Incident Number: 92244 Current Status: C	1110 WELLS STREET	S 0 - 1/8 (0.063 mi.)	C5	19
HUBBARD PROPERTY (HU) Close Out: 01/25/2008 Incident Number: 92032 Current Status: C	1022 W LAKEWOOD AVE	SE 0 - 1/8 (0.067 mi.)	B6	21
<b>DE ROSE, MICHELE RES</b> Close Out: 07/25/2005 Incident Number: 87420 Current Status: C	<b>1316 CARROLL STREET</b>	<b>SSE 0 - 1/8 (0.069 mi.)</b>	<b>C7</b>	<b>22</b>
WISE, LEAH PROPERTY Close Out: 07/30/2012 Incident Number: 92301 Current Status: C	1017 W. LAKEWOOD AVE	SE 0 - 1/8 (0.098 mi.)	10	28
<b>BILLINGS RESIDENCE,</b> Close Out: 03/15/2002 Incident Number: 86140 Current Status: C	<b>1021 WELLS ST</b>	<b>SSE 1/8 - 1/4 (0.132 mi.)</b>	<b>D11</b>	<b>30</b>
<b>KOELLING RESIDENCE,</b> Close Out: 04/20/2017 Incident Number: 92612 Current Status: C	<b>908 ARNETTE AVE</b>	<b>NE 1/8 - 1/4 (0.221 mi.)</b>	<b>29</b>	<b>69</b>
SORTISIO AND BLU PRO Close Out: 08/15/2008 Incident Number: 92067 Current Status: C	1611 HIGH STREET	SSW 1/4 - 1/2 (0.281 mi.)	36	89
MCDUFFIE, JAMES - PR Close Out: 06/03/2014 Incident Number: 92364 Current Status: C	713 KENT STREET	N 1/4 - 1/2 (0.435 mi.)	87	228
<u>Lower Elevation</u>	<u>Address</u>	<u>Direction / Distance</u>	<u>Map ID</u>	<u>Page</u>
VICKERS AVE PROPERTY Close Out: 06/26/2013 Incident Number: 92360 Current Status: C	1324 VICKERS AVE.	ESE 1/4 - 1/2 (0.303 mi.)	J39	95
VICKERS AVE. PROPERT	1324 VICKERS AVE.	ESE 1/4 - 1/2 (0.303 mi.)	J40	96

## EXECUTIVE SUMMARY

Incident Number: 92346  
Current Status: C

LUST: The Leaking Underground Storage Tank Incidents Management Database contains an inventory of reported leaking underground storage tank incidents. The data come from the Department of Environment, & Natural Resources' Incidents by Address.

A review of the LUST list, as provided by EDR, and dated 07/28/2023 has revealed that there are 67 LUST sites within approximately 0.5 miles of the target property.

<u>Equal/Higher Elevation</u>	<u>Address</u>	<u>Direction / Distance</u>	<u>Map ID</u>	<u>Page</u>
<b>USA RESERVE XVIII AI</b> Incident Number: 46453 Current Status: File Located in House	<b>1228 CARROLL ST</b>	<b>ESE 0 - 1/8 (0.047 mi.)</b>	<b>B3</b>	<b>14</b>
CHIP IN CAPITAL, LLC Incident Phase: CO Incident Number: 47801 Current Status: File Located in House	1308 KENT STREET	SSW 0 - 1/8 (0.088 mi.)	A9	26
SEMANS PROPERTY (JAM) Incident Phase: CO Incident Number: 39672 Current Status: File Located in House	1415 BIVINS STREET	SSW 1/8 - 1/4 (0.139 mi.)	E12	35
SEMANS PROPERTY (JAM) Incident Phase: CO Incident Number: 46291 Current Status: File Located in House	1415 BIVINS STREET	SSW 1/8 - 1/4 (0.139 mi.)	E14	37
<b>PEED ESTATE (MILDRED)</b> Incident Phase: CO Incident Number: 33398 Current Status: File Located in Archives	<b>1019 WELLS ST</b>	<b>SSE 1/8 - 1/4 (0.142 mi.)</b>	<b>D15</b>	<b>38</b>
<b>WISHNOV, HAZEL RESID</b> Incident Phase: CO Incident Number: 12490 Current Status: File Located in Archives	<b>1400 KENT ST.</b>	<b>SSW 1/8 - 1/4 (0.149 mi.)</b>	<b>E16</b>	<b>40</b>
<b>INGRAM PROPERTY</b> Incident Phase: CO Incident Number: 39092 Current Status: File Located in House	<b>1303 ARNETTE AVE</b>	<b>ESE 1/8 - 1/4 (0.158 mi.)</b>	<b>F17</b>	<b>44</b>
<b>STONE-EL PROPERTY, R</b> Incident Phase: CO Incident Number: 39310 Current Status: File Located in House	<b>1205 SHEPHERD ST</b>	<b>E 1/8 - 1/4 (0.169 mi.)</b>	<b>19</b>	<b>49</b>
<b>ROBERGE PROPERTY</b> Incident Phase: CO Incident Number: 39000 Current Status: File Located in House	<b>1005 ARNETTE AVE</b>	<b>NE 1/8 - 1/4 (0.175 mi.)</b>	<b>23</b>	<b>54</b>
<b>SHORE RESIDENCE</b> Incident Phase: CO Incident Number: 20115 Current Status: File Located in Archives	<b>1220 BIVINS STREET</b>	<b>SSE 1/8 - 1/4 (0.180 mi.)</b>	<b>24</b>	<b>56</b>
<b>JOLLEY PROPERTY, STE</b>	<b>1412 KENT STREET</b>	<b>SSW 1/8 - 1/4 (0.203 mi.)</b>	<b>H26</b>	<b>61</b>

## EXECUTIVE SUMMARY

Incident Phase: CO				
Incident Number: 39564				
Current Status: File Located in House				
<b>FLAXMAN PROPERTY, KE</b>	<b>1700 W. LAKEWOOD AVE</b>	<b>WSW 1/8 - 1/4 (0.207 mi.)</b>	<b>27</b>	<b>63</b>
Incident Phase: CO				
Incident Number: 39570				
Current Status: File Located in House				
<b>AYER, GRETCHEN PROPE</b>	<b>1414 KENT STREET</b>	<b>SSW 1/8 - 1/4 (0.220 mi.)</b>	<b>H28</b>	<b>65</b>
Incident Phase: CO				
Incident Number: 26962				
Current Status: File Located in Archives				
<b>CUNNINGHAM/COWEN PRO</b>	<b>1010 HOMER ST.</b>	<b>SSE 1/8 - 1/4 (0.241 mi.)</b>	<b>I31</b>	<b>74</b>
Incident Number: 26170				
Current Status: File Located in Archives				
<b>BLUE CROSS/BLUE SHIE</b>	<b>1007 VICKERS ST.</b>	<b>ENE 1/4 - 1/2 (0.258 mi.)</b>	<b>32</b>	<b>77</b>
Incident Phase: CO				
Incident Number: 10576				
Current Status: File Located in Archives				
<b>RIZZOLO PROPERTY (PE</b>	<b>1227 VICKERS AVE.</b>	<b>ESE 1/4 - 1/2 (0.262 mi.)</b>	<b>33</b>	<b>80</b>
Incident Phase: CO				
Incident Number: 26007				
Current Status: File Located in Archives				
<b>HOMER STREET RESIDEN</b>	<b>1005 HOMER STREET</b>	<b>SSE 1/4 - 1/2 (0.271 mi.)</b>	<b>I34</b>	<b>84</b>
Incident Phase: CO				
Incident Number: 33099				
Current Status: File Located in Archives				
EDWARDS RESIDENCE	914 VICKERS AVE	NE 1/4 - 1/2 (0.282 mi.)	37	91
Incident Number: 33335				
Current Status: File Located in House				
<b>ROBERTSON RESIDENCE,</b>	<b>1518 HERMITAGE COURT</b>	<b>SSE 1/4 - 1/2 (0.295 mi.)</b>	<b>38</b>	<b>93</b>
Incident Phase: CO				
Incident Number: 46166				
Current Status: File Located in House				
1811 PALMER STREET	1811 PALMER STREET	W 1/4 - 1/2 (0.318 mi.)	L43	102
Incident Number: 39043				
Current Status: File Located in House				
<b>O'MANSKY / BARRON PR</b>	<b>1531 HERMITAGE CT.</b>	<b>SSE 1/4 - 1/2 (0.327 mi.)</b>	<b>M44</b>	<b>103</b>
Incident Phase: CO				
Incident Number: 33611				
Current Status: File Located in Archives				
<b>LAKWOOD PARTY STORE</b>	<b>1915 CHAPEL HILL ROA</b>	<b>W 1/4 - 1/2 (0.331 mi.)</b>	<b>N45</b>	<b>105</b>
Incident Phase: RE				
Incident Number: 46571				
Current Status: File Located in House				
<b>DUKES PROPERTY (IAIN</b>	<b>1062 W. FOREST HILLS</b>	<b>S 1/4 - 1/2 (0.331 mi.)</b>	<b>K46</b>	<b>109</b>
Incident Phase: CO				
Incident Number: 33656				
Current Status: File Located in Archives				
NICHOLSON, W.H. PROP	909 VICKERS AVE	NE 1/4 - 1/2 (0.334 mi.)	O48	112
Incident Phase: CO				

## EXECUTIVE SUMMARY

Incident Number: 16603				
Current Status: File Located in House				
<b>SLAUGHTER PROPERTY (</b>	<b>814 VICKERS AVE</b>	<b>NE 1/4 - 1/2 (0.336 mi.)</b>	<b>O49</b>	<b>114</b>
Incident Number: 33347				
Current Status: File Located in House				
<b>BALL RESIDENCE, DAVI</b>	<b>901 VICKERS AVE</b>	<b>NE 1/4 - 1/2 (0.340 mi.)</b>	<b>O50</b>	<b>116</b>
Incident Phase: CO				
Incident Number: 26606				
Current Status: File Located in Archives				
<b>BURKE RESIDENCE (DOU</b>	<b>1540 HERMITAGE COURT</b>	<b>SE 1/4 - 1/2 (0.341 mi.)</b>	<b>M51</b>	<b>120</b>
Incident Number: 39377				
Current Status: File Located in House				
<b>BUTLER, JAMES AND SU</b>	<b>1904 CHAPEL HILL ROA</b>	<b>W 1/4 - 1/2 (0.347 mi.)</b>	<b>N53</b>	<b>124</b>
Incident Phase: CO				
Incident Number: 23643				
Current Status: File Located in House				
SLAUGHTER PROPERTY (	810 VICKERS AVE	NE 1/4 - 1/2 (0.347 mi.)	O55	128
Incident Phase: CO				
Incident Number: 33348				
Current Status: File Located in Archives				
<b>STUBBS PROPERTY (HAZ</b>	<b>1025 WESTWOOD DRIVE</b>	<b>S 1/4 - 1/2 (0.349 mi.)</b>	<b>Q56</b>	<b>130</b>
Incident Phase: CO				
Incident Number: 33150				
Current Status: File Located in Archives				
<b>POST, GARROD PROPERT</b>	<b>1022 WESTWOOD DRIVE</b>	<b>S 1/4 - 1/2 (0.350 mi.)</b>	<b>Q57</b>	<b>132</b>
Incident Phase: CO				
Incident Number: 33020				
Current Status: File Located in Archives				
<b>HUSSCO 2</b>	<b>1925 CHAPEL HILL ROA</b>	<b>W 1/4 - 1/2 (0.359 mi.)</b>	<b>L58</b>	<b>136</b>
Incident Phase: CO				
Incident Number: 46342				
Current Status: File Located in House				
<b>DEASON RESIDENCE (BA</b>	<b>813 VICKERS AVE.</b>	<b>NE 1/4 - 1/2 (0.362 mi.)</b>	<b>O59</b>	<b>140</b>
Incident Phase: CO				
Incident Number: 26299				
Current Status: File Located in Archives				
ZAPOLSKI RESIDENCE,	1527 HERMITAGE COURT	SSE 1/4 - 1/2 (0.362 mi.)	M60	143
Incident Number: 39348				
Current Status: File Located in House				
<b>POU RESIDENCE (CHERY</b>	<b>811 VICKERS AVE.</b>	<b>NE 1/4 - 1/2 (0.373 mi.)</b>	<b>O62</b>	<b>151</b>
Incident Phase: CO				
Incident Number: 26298				
Current Status: File Located in Archives				
<b>WILCO</b>	<b>1929 CHAPEL HILL ROA</b>	<b>WSW 1/4 - 1/2 (0.376 mi.)</b>	<b>S64</b>	<b>156</b>
Incident Phase: CO				
Incident Number: 13025				
Current Status: File Located in House				
<b>METZLOFF, NANCY RESI</b>	<b>1026 WESTWOOD DRIVE</b>	<b>S 1/4 - 1/2 (0.379 mi.)</b>	<b>Q66</b>	<b>163</b>
Incident Phase: CO				
Incident Number: 33056				

## EXECUTIVE SUMMARY

Current Status: File Located in Archives				
<b>GILL PROPERTY (THOMA)</b>	<b>1512 JAMES STREET</b>	<b>SW 1/4 - 1/2 (0.400 mi.)</b>	<b>T75</b>	<b>185</b>
Incident Phase: CO				
Incident Number: 39431				
Current Status: File Located in House				
<b>VANCE PROPERTY, ANTH</b>	<b>1518 JAMES STREET</b>	<b>SW 1/4 - 1/2 (0.411 mi.)</b>	<b>T79</b>	<b>193</b>
Incident Phase: CO				
Incident Number: 39607				
Current Status: File Located in House				
<b>ARRINGTON PROPERTY (</b>	<b>1715 WALLACE STREET</b>	<b>SW 1/4 - 1/2 (0.417 mi.)</b>	<b>81</b>	<b>199</b>
Incident Phase: CO				
Incident Number: 33209				
Current Status: File Located in Archives				
<b>JJ HENDERSON SITE</b>	<b>807 SOUTH DUKE STREE</b>	<b>ENE 1/4 - 1/2 (0.419 mi.)</b>	<b>82</b>	<b>200</b>
Incident Phase: CO				
Incident Number: 48816				
Current Status: File Located in House				
<b>NEYLAND - RABINER PR</b>	<b>704 SHEPHERD STREET</b>	<b>NNE 1/4 - 1/2 (0.434 mi.)</b>	<b>W86</b>	<b>226</b>
Incident Phase: CO				
Incident Number: 47686				
Current Status: File Located in House				
<b>CORN SWEET PROPERTY (</b>	<b>702 SHEPHERD STREET</b>	<b>NNE 1/4 - 1/2 (0.445 mi.)</b>	<b>W89</b>	<b>236</b>
Incident Number: 46454				
Current Status: File Located in House				
<b>THORNE RESIDENTIAL P</b>	<b>1915 BIVINS STREET</b>	<b>WSW 1/4 - 1/2 (0.456 mi.)</b>	<b>90</b>	<b>239</b>
Incident Number: 46389				
Current Status: File Located in House				
<b>FAST FARE #34</b>	<b>2104 E. CHAPEL HILL/</b>	<b>NNW 1/4 - 1/2 (0.481 mi.)</b>	<b>V91</b>	<b>241</b>
Incident Number: 26172				
Current Status: File Located in Archives				
<b>CITY PORT CONDOS</b>	<b>600 SOUTH DUKE STREE</b>	<b>NE 1/4 - 1/2 (0.491 mi.)</b>	<b>92</b>	<b>244</b>
Incident Phase: CO				
Incident Number: 46689				
Current Status: File Located in House				
<b>DAVIS BAKING COMPANY</b>	<b>2022 CHAPEL HILL ROA</b>	<b>WSW 1/4 - 1/2 (0.498 mi.)</b>	<b>X95</b>	<b>248</b>
Incident Phase: CO				
Incident Number: 39687				
Current Status: File Located in Archives				
<b>Lower Elevation</b>	<b>Address</b>	<b>Direction / Distance</b>	<b>Map ID</b>	<b>Page</b>
<b>DARLING, MARILYN RES</b>	<b>1305 KENT STREET</b>	<b>SSW 0 - 1/8 (0.043 mi.)</b>	<b>A1</b>	<b>8</b>
Incident Phase: CO				
Incident Number: 18054				
Current Status: File Located in Archives				
<b>JONES PROPERTY (GLAU</b>	<b>1310 ARNETTE AVE.</b>	<b>SE 1/8 - 1/4 (0.167 mi.)</b>	<b>F18</b>	<b>46</b>
Incident Number: 39840				
Current Status: File Located in House				
<b>RICH PROPERTY (GIBSO</b>	<b>1307 ARNETTE AVE</b>	<b>ESE 1/8 - 1/4 (0.171 mi.)</b>	<b>F22</b>	<b>52</b>
Incident Phase: CO				

## EXECUTIVE SUMMARY

Incident Number: 39097					
Current Status: File Located in House					
FOWLER RESIDENCE (GA	1311 ARNETTE AVE	ESE 1/8 - 1/4 (0.182 mi.)	F25	60	
Incident Phase: CO					
Incident Number: 46323					
Current Status: File Located in House					
<b>WRIGHT (LYELL) PROPE</b>	<b>1400 SHEPHARD STREET</b>	<b>SE 1/4 - 1/2 (0.278 mi.)</b>	<b>35</b>	<b>88</b>	
Incident Phase: CO					
Incident Number: 39134					
Current Status: File Located in House					
BRANDT, CLIFTON PROP	1060 W. FOREST HILL	S 1/4 - 1/2 (0.306 mi.)	K41	98	
Incident Phase: CO					
Incident Number: 39162					
Current Status: File Located in House					
<b>BRANDT, CLIFTON PROP</b>	<b>1060 W. FOREST HILLS</b>	<b>S 1/4 - 1/2 (0.306 mi.)</b>	<b>K42</b>	<b>100</b>	
Incident Phase: CO					
Incident Number: 39155					
Current Status: File Located in House					
<b>BERRY PROPERTY (GAYL</b>	<b>1500 FOREST HILLS PL</b>	<b>SE 1/4 - 1/2 (0.343 mi.)</b>	<b>P52</b>	<b>122</b>	
Incident Phase: CO					
Incident Number: 33396					
Current Status: File Located in Archives					
<b>FOREST HILLS BP 250</b>	<b>1314 UNIVERSITY DR</b>	<b>SE 1/4 - 1/2 (0.368 mi.)</b>	<b>R61</b>	<b>145</b>	
Incident Phase: CO					
Incident Number: 22623					
Current Status: File Located in House					
VICARS PROPERTY (ANN	804 HERMATIGE COURT	SE 1/4 - 1/2 (0.373 mi.)	P63	154	
Incident Phase: CO					
Incident Number: 47342					
Current Status: File Located in House					
<b>LEE TAILOR AND CLEAN</b>	<b>1108 UNIVERSITY DRIV</b>	<b>ESE 1/4 - 1/2 (0.385 mi.)</b>	<b>67</b>	<b>166</b>	
Incident Phase: CO					
Incident Number: 33125					
Current Status: File Located in Archives					
EXXON - FOREST HILLS	1317 UNIVERSITY DRIV	SE 1/4 - 1/2 (0.399 mi.)	R68	170	
Incident Phase: RE					
Incident Number: 22313					
Current Status: File Located in House					
EXXON - FOREST HILLS	1317 UNIVERSITY DRIV	SE 1/4 - 1/2 (0.399 mi.)	R70	176	
Incident Phase: RE					
Incident Number: 3629					
Current Status: File Located in House					
FOREST HILLS EXXON (	1317 UNIVERSITY DRIV	SE 1/4 - 1/2 (0.399 mi.)	R71	177	
Incident Number: 39703					
Current Status: File Located in House					
EXXON - FORREST HILL	1317 UNIVERSITY DRIV	SE 1/4 - 1/2 (0.399 mi.)	R73	181	
Incident Number: 39502					
Current Status: File Located in House					
<b>FOREST HILLS FOOD MA</b>	<b>1251 UNIVERSITY DRIV</b>	<b>SE 1/4 - 1/2 (0.408 mi.)</b>	<b>R78</b>	<b>189</b>	
Incident Phase: RE					

## EXECUTIVE SUMMARY

Incident Number: 3563  
Current Status: File Located in House

<b>TINGEN RESIDENCE (TO)</b> Incident Phase: CO Incident Number: 12352 Current Status: File Located in Archives	<b>1606 UNIVERSITY DR.</b>	<b>SE 1/4 - 1/2 (0.416 mi.)</b>	<b>U80</b>	<b>195</b>
<b>HERST PROPERTY (LAWR)</b> Incident Phase: CO Incident Number: 39979 Current Status: File Located in House	<b>1118 W. FOREST HILLS</b>	<b>S 1/4 - 1/2 (0.432 mi.)</b>	<b>85</b>	<b>224</b>
<b>UNIVERSITY DRIVE BP</b> Incident Phase: RE Incident Number: 24127 Current Status: File Located in House	<b>1101 UNIVERSITY DRIV</b>	<b>ESE 1/4 - 1/2 (0.443 mi.)</b>	<b>88</b>	<b>230</b>
<b>SCHMITZ PROPERTY (BO)</b> Incident Phase: CO Incident Number: 39722 Current Status: File Located in House	<b>824 EAST FORREST HIL</b>	<b>SE 1/4 - 1/2 (0.494 mi.)</b>	<b>93</b>	<b>246</b>

LUST TRUST: This database contains information about claims against the State Trust Funds for reimbursements for expenses incurred while remediating Leaking USTs.

A review of the LUST TRUST list, as provided by EDR, and dated 06/30/2023 has revealed that there are 37 LUST TRUST sites within approximately 0.5 miles of the target property.

<b>Equal/Higher Elevation</b>	<b>Address</b>	<b>Direction / Distance</b>	<b>Map ID</b>	<b>Page</b>
DARLING RESIDENCE Site ID: 18054	1306 KENT STREET	SW 0 - 1/8 (0.077 mi.)	A8	26
SEMANS PROPERTY (JAM) Site ID: 39672	1415 BIVINS STREET	SSW 1/8 - 1/4 (0.139 mi.)	E13	36
PEED ESTATE (MILDRED) Site ID: 33398	1019 WELLS ST	SSE 1/8 - 1/4 (0.142 mi.)	D15	38
WISHNOV, HAZEL RESID Site ID: 12490	1400 KENT ST.	SSW 1/8 - 1/4 (0.149 mi.)	E16	40
INGRAM PROPERTY Site ID: 39092	1303 ARNETTE AVE	ESE 1/8 - 1/4 (0.158 mi.)	F17	44
STONE-EL PROPERTY, R Site ID: 39310	1205 SHEPHERD ST	E 1/8 - 1/4 (0.169 mi.)	19	49
ROBERGE PROPERTY Site ID: 39000	1005 ARNETTE AVE	NE 1/8 - 1/4 (0.175 mi.)	23	54
SHORE RESIDENCE Site ID: 20115	1220 BIVINS STREET	SSE 1/8 - 1/4 (0.180 mi.)	24	56
JOLLEY PROPERTY, STE Site ID: 39564	1412 KENT STREET	SSW 1/8 - 1/4 (0.203 mi.)	H26	61
FLAXMAN PROPERTY, KE Site ID: 39570	1700 W. LAKEWOOD AVE	WSW 1/8 - 1/4 (0.207 mi.)	27	63
AYER, GRETCHEN PROPE Site ID: 26962	1414 KENT STREET	SSW 1/8 - 1/4 (0.220 mi.)	H28	65
RIZZOLO PROPERTY (PE	1227 VICKERS AVE.	ESE 1/4 - 1/2 (0.262 mi.)	33	80

## EXECUTIVE SUMMARY

Site ID: 26007				
<b>O'MANSKY / BARRON PR</b>	<b>1531 HERMITAGE CT.</b>	<b>SSE 1/4 - 1/2 (0.327 mi.)</b>	<b>M44</b>	<b>103</b>
Site ID: 33611				
<b>LAKWOOD PARTY STORE</b>	<b>1915 CHAPEL HILL ROA</b>	<b>W 1/4 - 1/2 (0.331 mi.)</b>	<b>N45</b>	<b>105</b>
Facility Id: 00-0-0000016040				
Site ID: 46571				
<b>DUKES PROPERTY (IAIN</b>	<b>1062 W. FOREST HILLS</b>	<b>S 1/4 - 1/2 (0.331 mi.)</b>	<b>K46</b>	<b>109</b>
Site ID: 33656				
<b>SLAUGHTER PROPERTY (</b>	<b>814 VICKERS AVE</b>	<b>NE 1/4 - 1/2 (0.336 mi.)</b>	<b>O49</b>	<b>114</b>
Site ID: 33347				
<b>BALL RESIDENCE, DAVI</b>	<b>901 VICKERS AVE</b>	<b>NE 1/4 - 1/2 (0.340 mi.)</b>	<b>O50</b>	<b>116</b>
Site ID: 26606				
<b>BURKE RESIDENCE (DOU</b>	<b>1540 HERMITAGE COURT</b>	<b>SE 1/4 - 1/2 (0.341 mi.)</b>	<b>M51</b>	<b>120</b>
Site ID: 39377				
<b>STUBBS PROPERTY (HAZ</b>	<b>1025 WESTWOOD DRIVE</b>	<b>S 1/4 - 1/2 (0.349 mi.)</b>	<b>Q56</b>	<b>130</b>
Site ID: 33150				
<b>POST, GARROD PROPERT</b>	<b>1022 WESTWOOD DRIVE</b>	<b>S 1/4 - 1/2 (0.350 mi.)</b>	<b>Q57</b>	<b>132</b>
Site ID: 33020				
<b>DEASON RESIDENCE (BA</b>	<b>813 VICKERS AVE.</b>	<b>NE 1/4 - 1/2 (0.362 mi.)</b>	<b>O59</b>	<b>140</b>
Site ID: 26299				
<b>POU RESIDENCE (CHERY</b>	<b>811 VICKERS AVE.</b>	<b>NE 1/4 - 1/2 (0.373 mi.)</b>	<b>O62</b>	<b>151</b>
Site ID: 26298				
<b>WILCO FOOD MART #3</b>	<b>1929 CHAPEL HILL RD.</b>	<b>WSW 1/4 - 1/2 (0.376 mi.)</b>	<b>S65</b>	<b>160</b>
Site ID: 13025				
<b>METZLOFF, NANCY RESI</b>	<b>1026 WESTWOOD DRIVE</b>	<b>S 1/4 - 1/2 (0.379 mi.)</b>	<b>Q66</b>	<b>163</b>
Site ID: 33056				
<b>GILL PROPERTY (THOMA</b>	<b>1512 JAMES STREET</b>	<b>SW 1/4 - 1/2 (0.400 mi.)</b>	<b>T75</b>	<b>185</b>
Site ID: 39431				
<b>VANCE PROPERTY, ANTH</b>	<b>1518 JAMES STREET</b>	<b>SW 1/4 - 1/2 (0.411 mi.)</b>	<b>T79</b>	<b>193</b>
Site ID: 39607				
<b>ARRINGTON PROPERTY (</b>	<b>1715 WALLACE STREET</b>	<b>SW 1/4 - 1/2 (0.417 mi.)</b>	<b>81</b>	<b>199</b>
Site ID: 33209				
<b><u>Lower Elevation</u></b>	<b><u>Address</u></b>	<b><u>Direction / Distance</u></b>	<b><u>Map ID</u></b>	<b><u>Page</u></b>
<b>JONES PROPERTY (CLAU</b>	<b>1310 ARNETTE AVE.</b>	<b>SE 1/8 - 1/4 (0.167 mi.)</b>	<b>F18</b>	<b>46</b>
Site ID: 39840				
<b>RICH PROPERTY (GIBSO</b>	<b>1307 ARNETTE AVE</b>	<b>ESE 1/8 - 1/4 (0.171 mi.)</b>	<b>F22</b>	<b>52</b>
Site ID: 39097				
<b>WRIGHT (LYELL) PROPE</b>	<b>1400 SHEPHARD STREET</b>	<b>SE 1/4 - 1/2 (0.278 mi.)</b>	<b>35</b>	<b>88</b>
Site ID: 39134				
<b>BRANDT, CLIFTON PROP</b>	<b>1060 W. FOREST HILLS</b>	<b>S 1/4 - 1/2 (0.306 mi.)</b>	<b>K42</b>	<b>100</b>
Site ID: 39155				
<b>BERRY PROPERTY (GAYL</b>	<b>1500 FOREST HILLS PL</b>	<b>SE 1/4 - 1/2 (0.343 mi.)</b>	<b>P52</b>	<b>122</b>
Site ID: 33396				
<b>FOREST HILLS BP 250</b>	<b>1314 UNIVERSITY DR</b>	<b>SE 1/4 - 1/2 (0.368 mi.)</b>	<b>R61</b>	<b>145</b>
Facility Id: 0-016390				



## EXECUTIVE SUMMARY

Site ID: 22623				
<b>EXXON - FOREST HILLS</b>	<b>1317 UNIVERSITY DRIV</b>	<b>SE 1/4 - 1/2 (0.399 mi.)</b>	<b>R72</b>	<b>179</b>
Facility Id: 0-024617				
Site ID: 39502				
Site ID: 39703				
<b>TINGEN RESIDENCE</b>	<b>1600 UNIVERSITY DRIV</b>	<b>SE 1/4 - 1/2 (0.403 mi.)</b>	<b>U76</b>	<b>186</b>
Site ID: 12352				
<b>UNIVERSITY DRIVE BP</b>	<b>1101 UNIVERSITY DRIV</b>	<b>ESE 1/4 - 1/2 (0.443 mi.)</b>	<b>88</b>	<b>230</b>
Facility Id: 0-000106				
Site ID: 24127				
<b>SCHMITZ PROPERTY (BO)</b>	<b>824 EAST FORREST HIL</b>	<b>SE 1/4 - 1/2 (0.494 mi.)</b>	<b>93</b>	<b>246</b>
Site ID: 39722				

### **Lists of state and tribal registered storage tanks**

UST: The Underground Storage Tank database contains registered USTs. USTs are regulated under Subtitle I of the Resource Conservation and Recovery Act (RCRA). The data come from the Department of Environment & Natural Resources' Petroleum Underground Storage Tank Database.

A review of the UST list, as provided by EDR, and dated 04/21/2023 has revealed that there is 1 UST site within approximately 0.25 miles of the target property.

<u>Equal/Higher Elevation</u>	<u>Address</u>	<u>Direction / Distance</u>	<u>Map ID</u>	<u>Page</u>
MOREHEAD MINI-MART Facility Id: 00-0-0000015462 Tank Status: Removed	1601 MOREHEAD AVENUE	NW 1/8 - 1/4 (0.227 mi.)	30	73

### **State and tribal institutional control / engineering control registries**

INST CONTROL: No Further Action Sites With Land Use Restrictions Monitoring.

A review of the INST CONTROL list, as provided by EDR, and dated 03/03/2023 has revealed that there are 10 INST CONTROL sites within approximately 0.5 miles of the target property.

<u>Equal/Higher Elevation</u>	<u>Address</u>	<u>Direction / Distance</u>	<u>Map ID</u>	<u>Page</u>
<b>INGRAM PROPERTY</b>	<b>1303 ARNETTE AVE</b>	<b>ESE 1/8 - 1/4 (0.158 mi.)</b>	<b>F17</b>	<b>44</b>
<b>STONE-EL PROPERTY, R</b>	<b>1205 SHEPHERD ST</b>	<b>E 1/8 - 1/4 (0.169 mi.)</b>	<b>19</b>	<b>49</b>
<b>AYER, GRETCHEN PROPE</b>	<b>1414 KENT STREET</b>	<b>SSW 1/8 - 1/4 (0.220 mi.)</b>	<b>H28</b>	<b>65</b>
<b>ROBERTSON RESIDENCE,</b>	<b>1518 HERMITAGE COURT</b>	<b>SSE 1/4 - 1/2 (0.295 mi.)</b>	<b>38</b>	<b>93</b>
<b>BALL RESIDENCE, DAVI</b>	<b>901 VICKERS AVE</b>	<b>NE 1/4 - 1/2 (0.340 mi.)</b>	<b>O50</b>	<b>116</b>
<b>BUTLER, JAMES AND SU</b>	<b>1904 CHAPEL HILL ROA</b>	<b>W 1/4 - 1/2 (0.347 mi.)</b>	<b>N53</b>	<b>124</b>
<b>DAVIS BAKING COMPANY</b>	<b>2022 CHAPEL HILL ROA</b>	<b>WSW 1/4 - 1/2 (0.498 mi.)</b>	<b>X95</b>	<b>248</b>
<u>Lower Elevation</u>	<u>Address</u>	<u>Direction / Distance</u>	<u>Map ID</u>	<u>Page</u>
<b>BERRY PROPERTY (GAYL</b>	<b>1500 FOREST HILLS PL</b>	<b>SE 1/4 - 1/2 (0.343 mi.)</b>	<b>P52</b>	<b>122</b>
<b>LEE TAILOR AND CLEAN</b>	<b>1108 UNIVERSITY DRIV</b>	<b>ESE 1/4 - 1/2 (0.385 mi.)</b>	<b>67</b>	<b>166</b>
<b>HERST PROPERTY (LAWR</b>	<b>1118 W. FOREST HILLS</b>	<b>S 1/4 - 1/2 (0.432 mi.)</b>	<b>85</b>	<b>224</b>

## EXECUTIVE SUMMARY

### ***Lists of state and tribal brownfield sites***

BROWNFIELDS: A brownfield site is an abandoned, idled, or underused property where the threat of environmental contamination has hindered its redevelopment. All of the sites in the inventory are working toward a brownfield agreement for cleanup and liability control.

A review of the BROWNFIELDS list, as provided by EDR, and dated 06/01/2023 has revealed that there is 1 BROWNFIELDS site within approximately 0.5 miles of the target property.

<u>Equal/Higher Elevation</u>	<u>Address</u>	<u>Direction / Distance</u>	<u>Map ID</u>	<u>Page</u>
CHAPEL HILL ROAD SIT Project ID: 05002-01-032	1904 CHAPEL HILL RD	W 1/4 - 1/2 (0.347 mi.)	N54	128

### **ADDITIONAL ENVIRONMENTAL RECORDS**

#### ***Local Brownfield lists***

US BROWNFIELDS: The EPA's listing of Brownfields properties from the Cleanups in My Community program, which provides information on Brownfields properties for which information is reported back to EPA, as well as areas served by Brownfields grant programs.

A review of the US BROWNFIELDS list, as provided by EDR, and dated 04/06/2023 has revealed that there is 1 US BROWNFIELDS site within approximately 0.5 miles of the target property.

<u>Equal/Higher Elevation</u>	<u>Address</u>	<u>Direction / Distance</u>	<u>Map ID</u>	<u>Page</u>
<b>LAKEWOOD SHOPPING CE</b> ACRES property ID: 248489 ACRES property ID: 216461	<b>2000 CHAPEL HILL ROA</b>	<b>WSW 1/4 - 1/2 (0.430 mi.)</b>	<b>84</b>	<b>204</b>

#### ***Local Lists of Landfill / Solid Waste Disposal Sites***

SWRCY: A listing of recycling center locations.

A review of the SWRCY list, as provided by EDR, and dated 01/31/2022 has revealed that there is 1 SWRCY site within approximately 0.5 miles of the target property.

<u>Equal/Higher Elevation</u>	<u>Address</u>	<u>Direction / Distance</u>	<u>Map ID</u>	<u>Page</u>
THE SCRAP EXCHANGE	2050 CHAPEL HILL ROA	WSW 1/4 - 1/2 (0.497 mi.)	X94	248

#### ***Records of Emergency Release Reports***

IMD: Incident Management Database.

A review of the IMD list, as provided by EDR, and dated 04/28/2023 has revealed that there are 30 IMD

## EXECUTIVE SUMMARY

sites within approximately 0.5 miles of the target property.

<u>Equal/Higher Elevation</u>	<u>Address</u>	<u>Direction / Distance</u>	<u>Map ID</u>	<u>Page</u>
<b>DE ROSE, MICHELE RES</b> Facility Id: 87420	1316 CARROLL STREET	SSE 0 - 1/8 (0.069 mi.)	C7	22
<b>BILLINGS RESIDENCE,</b> Facility Id: 86140	1021 WELLS ST	SSE 1/8 - 1/4 (0.132 mi.)	D11	30
<b>WISHNOV, HAZEL RESID</b> Facility Id: 12490	1400 KENT ST.	SSW 1/8 - 1/4 (0.149 mi.)	E16	40
<b>SHORE RESIDENCE</b> Facility Id: 20115	1220 BIVINS STREET	SSE 1/8 - 1/4 (0.180 mi.)	24	56
<b>AYER, GRETCHEN PROPE</b> Facility Id: 26962	1414 KENT STREET	SSW 1/8 - 1/4 (0.220 mi.)	H28	65
<b>KOELLING RESIDENCE,</b> <b>CUNNINGHAM/COWEN PRO</b> Facility Id: 26170	908 ARNETTE AVE 1010 HOMER ST.	NE 1/8 - 1/4 (0.221 mi.) SSE 1/8 - 1/4 (0.241 mi.)	29 I31	69 74
<b>BLUE CROSS/BLUE SHIE</b> Facility Id: 10576	1007 VICKERS ST.	ENE 1/4 - 1/2 (0.258 mi.)	32	77
<b>RIZZOLO PROPERTY (PE</b> Facility Id: 26007	1227 VICKERS AVE.	ESE 1/4 - 1/2 (0.262 mi.)	33	80
<b>HOMER STREET RESIDEN</b> Facility Id: 33099	1005 HOMER STREET	SSE 1/4 - 1/2 (0.271 mi.)	I34	84
NICHOLSON, W.H. PROP Facility Id: 16603	909 VICKERS STREET	NE 1/4 - 1/2 (0.334 mi.)	O47	110
<b>BALL RESIDENCE, DAVI</b> Facility Id: 26606	901 VICKERS AVE	NE 1/4 - 1/2 (0.340 mi.)	O50	116
<b>BUTLER, JAMES AND SU</b> Facility Id: 23643	1904 CHAPEL HILL ROA	W 1/4 - 1/2 (0.347 mi.)	N53	124
<b>POST, GARROD PROPERT</b> Facility Id: 33020	1022 WESTWOOD DRIVE	S 1/4 - 1/2 (0.350 mi.)	Q57	132
<b>DEASON RESIDENCE (BA</b> Facility Id: 26299	813 VICKERS AVE.	NE 1/4 - 1/2 (0.362 mi.)	O59	140
<b>POU RESIDENCE (CHERY</b> Facility Id: 26298	811 VICKERS AVE.	NE 1/4 - 1/2 (0.373 mi.)	O62	151
<b>WILCO FOOD MART #3</b> Facility Id: 13025	1929 CHAPEL HILL RD.	WSW 1/4 - 1/2 (0.376 mi.)	S65	160
<b>METZLOFF, NANCY RESI</b> Facility Id: 33056	1026 WESTWOOD DRIVE	S 1/4 - 1/2 (0.379 mi.)	Q66	163
BRIDGESTONE/FIRESTON Facility Id: 20297	4001 CHAPEL HILL	NNW 1/4 - 1/2 (0.430 mi.)	V83	202
<b>CORNSWEET PROPERTY (</b> <b>FAST FARE #34</b> Facility Id: 26172	702 SHEPHERD STREET 2104 E. CHAPEL HILL/	NNE 1/4 - 1/2 (0.445 mi.) NNW 1/4 - 1/2 (0.481 mi.)	W89 V91	236 241
<u>Lower Elevation</u>	<u>Address</u>	<u>Direction / Distance</u>	<u>Map ID</u>	<u>Page</u>
<b>DARLING, MARILYN RES</b> Facility Id: 18054	1305 KENT STREET	SSW 0 - 1/8 (0.043 mi.)	A1	8
<b>JONES PROPERTY (CLAU</b> <b>FOREST HILLS BP 250</b>	1310 ARNETTE AVE. 1314 UNIVERSITY DR	SE 1/8 - 1/4 (0.167 mi.) SE 1/4 - 1/2 (0.368 mi.)	F18 R61	46 145

## EXECUTIVE SUMMARY

Facility Id: 22623				
<b>FOREST HILLS EXXON</b>	<b>1317 UNIVERSITY DRIV</b>	<b>SE 1/4 - 1/2 (0.399 mi.)</b>	<b>R69</b>	<b>171</b>
Facility Id: 00-0-000-024617				
<b>EXXON - FOREST HILLS</b>	<b>1317 UNIVERSITY DRIV</b>	<b>SE 1/4 - 1/2 (0.399 mi.)</b>	<b>R72</b>	<b>179</b>
Facility Id: 3629				
EXXON - FOREST HILLS	1317 UNIVERSITY DRIV	SE 1/4 - 1/2 (0.399 mi.)	R74	183
Facility Id: 22313				
CAROCO #4	1251 UNIVERSITY DR.	SE 1/4 - 1/2 (0.408 mi.)	R77	187
Facility Id: 3563				
<b>TINGEN RESIDENCE (TO</b>	<b>1606 UNIVERSITY DR.</b>	<b>SE 1/4 - 1/2 (0.416 mi.)</b>	<b>U80</b>	<b>195</b>
Facility Id: 12352				
<b>UNIVERSITY DRIVE BP</b>	<b>1101 UNIVERSITY DRIV</b>	<b>ESE 1/4 - 1/2 (0.443 mi.)</b>	<b>88</b>	<b>230</b>
Facility Id: 24127				

### Other Ascertainable Records

RCRA NonGen / NLR: RCRAInfo is EPA's comprehensive information system, providing access to data supporting the Resource Conservation and Recovery Act (RCRA) of 1976 and the Hazardous and Solid Waste Amendments (HSWA) of 1984. The database includes selective information on sites which generate, transport, store, treat and/or dispose of hazardous waste as defined by the Resource Conservation and Recovery Act (RCRA). Non-Generators do not presently generate hazardous waste.

A review of the RCRA NonGen / NLR list, as provided by EDR, and dated 07/24/2023 has revealed that there is 1 RCRA NonGen / NLR site within approximately 0.25 miles of the target property.

<u>Equal/Higher Elevation</u>	<u>Address</u>	<u>Direction / Distance</u>	<u>Map ID</u>	<u>Page</u>
<b>ARMY RESERVE -CENTER</b>	<b>1228 CARROL ST</b>	<b>ESE 0 - 1/8 (0.047 mi.)</b>	<b>B2</b>	<b>11</b>
EPA ID:: NC4210021891				

DRYCLEANERS: Potential and known drycleaning sites, active and abandoned, that the Drycleaning Solvent Cleanup Program has knowledge of and entered into this database.

A review of the DRYCLEANERS list, as provided by EDR, and dated 09/08/2023 has revealed that there are 2 DRYCLEANERS sites within approximately 0.25 miles of the target property.

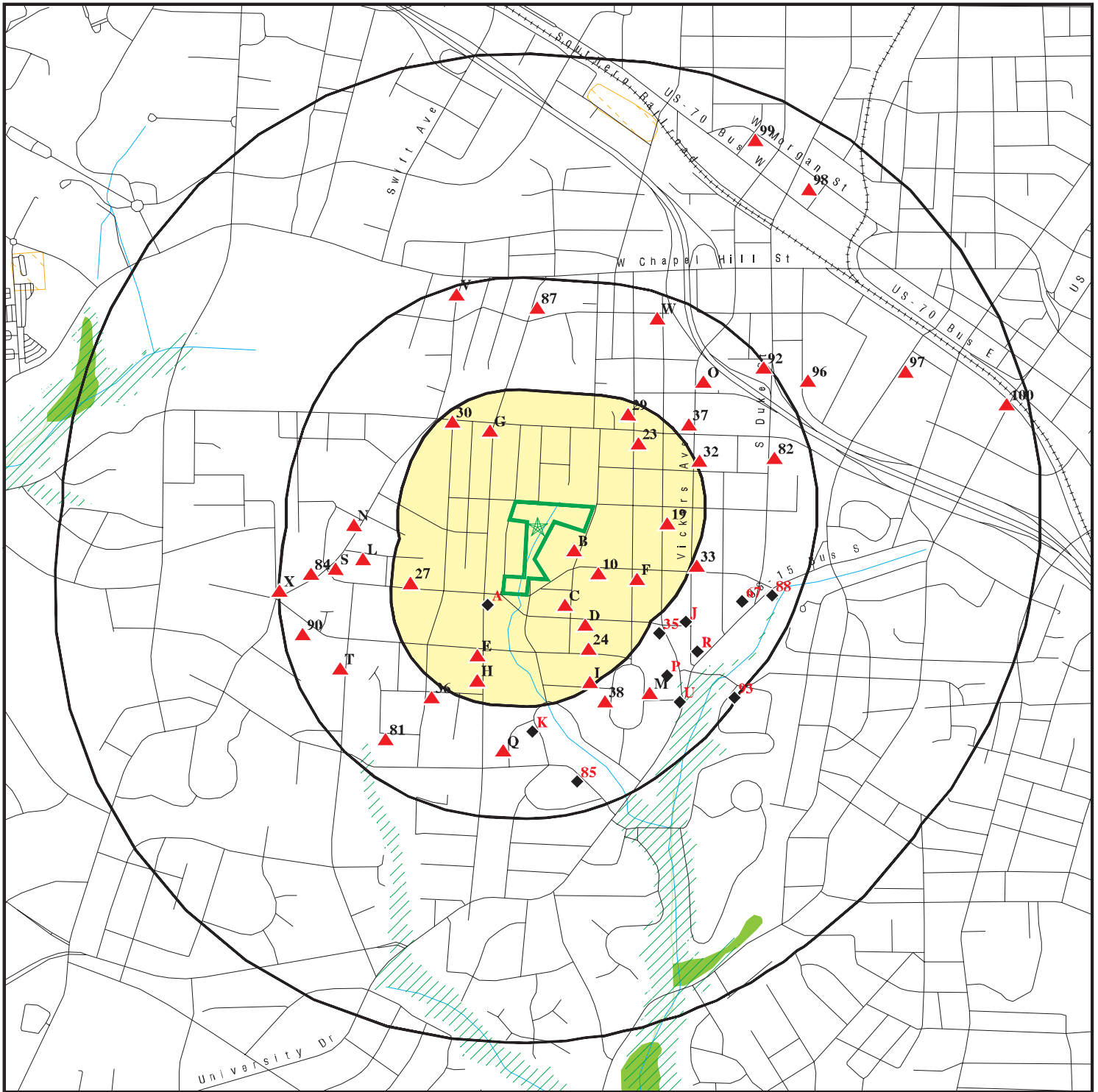
<u>Equal/Higher Elevation</u>	<u>Address</u>	<u>Direction / Distance</u>	<u>Map ID</u>	<u>Page</u>
LUCILLE'S SELF-SERVI	1401 MOREHEAD AVENUE	NNW 1/8 - 1/4 (0.169 mi.)	G20	52
SELF-SERVICE LAUNDRY	1401 MOREHEAD AVENUE	NNW 1/8 - 1/4 (0.169 mi.)	G21	52

## EXECUTIVE SUMMARY

Due to poor or inadequate address information, the following sites were not mapped. Count: 5 records.

<u>Site Name</u>	<u>Database(s)</u>
HILLS @ SOUTHPOINT LOTS 128 & 129	SHWS
COIN OPERATED LAUNDRY	DRYCLEANERS
BROWN D W DRY CLEANERS	DRYCLEANERS
WDNC TRANSMITTER SITE 0-032725	LUST
DUKE HOMESTEAD HISTORIC SITE	LUST TRUST

# OVERVIEW MAP - 7469958.16S



Target Property

Sites at elevations higher than or equal to the target property

Sites at elevations lower than the target property

Manufactured Gas Plants

National Priority List Sites

Dept. Defense Sites

Indian Reservations BIA

Special Flood Hazard Area (1%)

0.2% Annual Chance Flood Hazard

National Wetland Inventory

State Wetlands

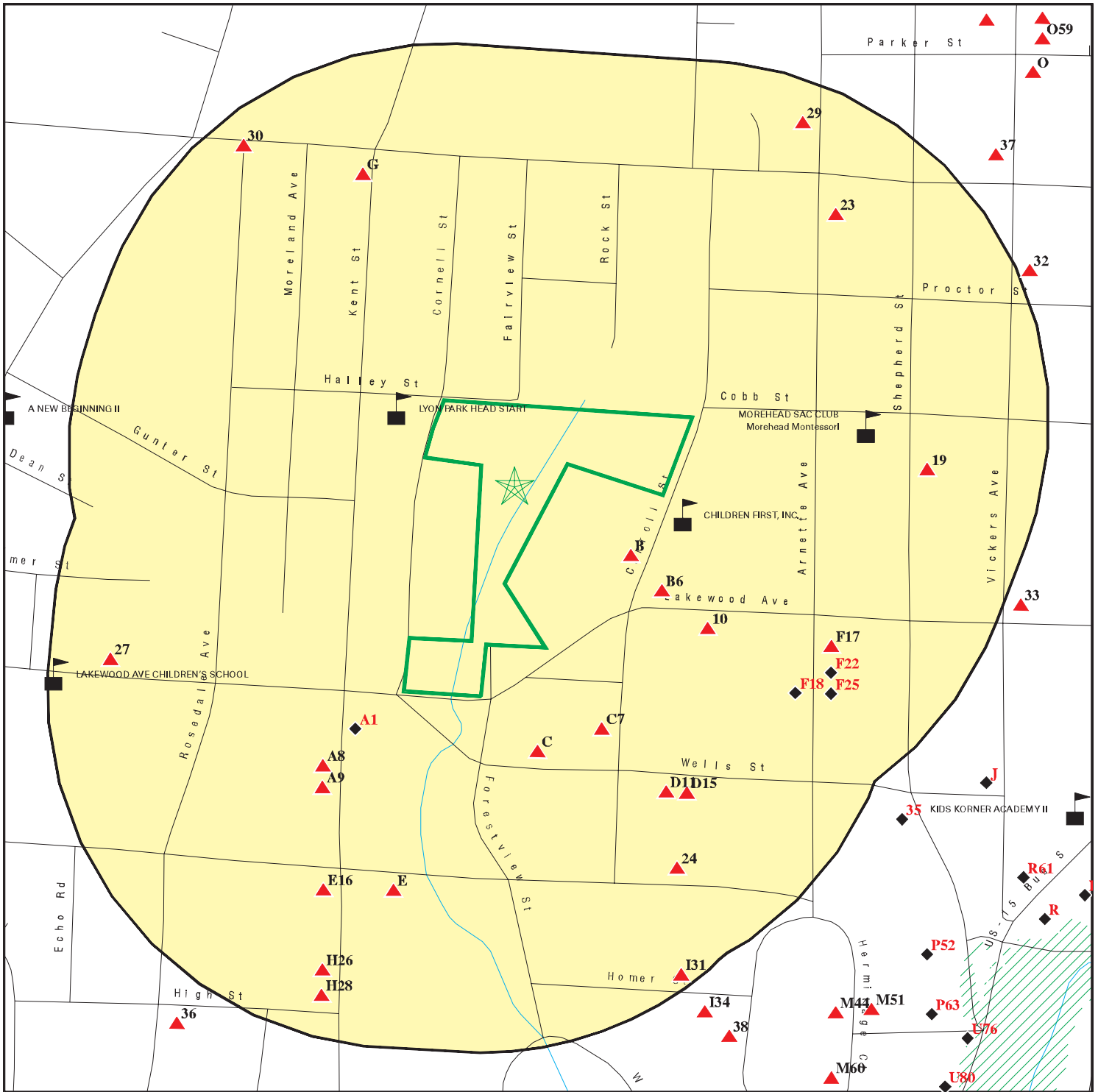
Hazardous Substance Disposal Sites








This report includes Interactive Map Layers to display and/or hide map information. The legend includes only those icons for the default map view.





SITE NAME: Lyon Park  
 ADDRESS: 1101 Cornell Street  
 Durham NC 27707  
 LAT/LONG: 35.988549 / 78.91812

CLIENT: S&ME  
 CONTACT: Chelsea Parra  
 INQUIRY #: 7469958.16s  
 DATE: October 13, 2023 5:18 pm

# DETAIL MAP - 7469958.16S



-  Target Property
-  Sites at elevations higher than or equal to the target property
-  Sites at elevations lower than the target property
-  Manufactured Gas Plants
-  Sensitive Receptors
-  National Priority List Sites
-  Dept. Defense Sites

-  Indian Reservations BIA
-  Special Flood Hazard Area (1%)
-  0.2% Annual Chance Flood Hazard
-  Hazardous Substance Disposal Sites

This report includes Interactive Map Layers to display and/or hide map information. The legend includes only those icons for the default map view.

<p><b>SITE NAME:</b> Lyon Park  <b>ADDRESS:</b> 1101 Cornell Street                  Durham NC 27707  <b>LAT/LONG:</b> 35.988549 / 78.91812</p>	<p><b>CLIENT:</b> S&amp;ME  <b>CONTACT:</b> Chelsea Parra  <b>INQUIRY #:</b> 7469958.16S  <b>DATE:</b> October 13, 2023 5:19 pm</p>
---	---

## MAP FINDINGS SUMMARY

Database	Search Distance (Miles)	Target Property	< 1/8	1/8 - 1/4	1/4 - 1/2	1/2 - 1	> 1	Total Plotted
<b>STANDARD ENVIRONMENTAL RECORDS</b>								
<b><i>Lists of Federal NPL (Superfund) sites</i></b>								
NPL	1.000		0	0	0	0	NR	0
Proposed NPL	1.000		0	0	0	0	NR	0
NPL LIENS	1.000		0	0	0	0	NR	0
<b><i>Lists of Federal Delisted NPL sites</i></b>								
Delisted NPL	1.000		0	0	0	0	NR	0
<b><i>Lists of Federal sites subject to CERCLA removals and CERCLA orders</i></b>								
FEDERAL FACILITY	0.500		0	0	0	NR	NR	0
SEMS	0.500		0	0	0	NR	NR	0
<b><i>Lists of Federal CERCLA sites with NFRAP</i></b>								
SEMS-ARCHIVE	0.500		1	0	0	NR	NR	1
<b><i>Lists of Federal RCRA facilities undergoing Corrective Action</i></b>								
CORRACTS	1.000		0	0	0	0	NR	0
<b><i>Lists of Federal RCRA TSD facilities</i></b>								
RCRA-TSDF	0.500		0	0	0	NR	NR	0
<b><i>Lists of Federal RCRA generators</i></b>								
RCRA-LQG	0.250		0	0	NR	NR	NR	0
RCRA-SQG	0.250		0	0	NR	NR	NR	0
RCRA-VSQG	0.250		0	0	NR	NR	NR	0
<b><i>Federal institutional controls / engineering controls registries</i></b>								
LUCIS	0.500		0	0	0	NR	NR	0
US ENG CONTROLS	0.500		0	0	0	NR	NR	0
US INST CONTROLS	0.500		0	0	0	NR	NR	0
<b><i>Federal ERNS list</i></b>								
ERNS	TP		NR	NR	NR	NR	NR	0
<b><i>Lists of state- and tribal (Superfund) equivalent sites</i></b>								
NC HSDS	1.000		0	0	0	1	NR	1
<b><i>Lists of state- and tribal hazardous waste facilities</i></b>								
SHWS	1.000		1	0	0	5	NR	6
<b><i>Lists of state and tribal landfills and solid waste disposal facilities</i></b>								
SWF/LF	0.500		0	0	0	NR	NR	0



## MAP FINDINGS SUMMARY

Database	Search Distance (Miles)	Target Property	< 1/8	1/8 - 1/4	1/4 - 1/2	1/2 - 1	> 1	Total Plotted
DEBRIS	0.500		0	0	0	NR	NR	0
OLI	0.500		0	0	0	NR	NR	0
LCID	0.500		0	0	0	NR	NR	0
<b><i>Lists of state and tribal leaking storage tanks</i></b>								
LAST	0.500		5	2	4	NR	NR	11
LUST	0.500		3	15	49	NR	NR	67
INDIAN LUST	0.500		0	0	0	NR	NR	0
LUST TRUST	0.500		1	12	24	NR	NR	37
<b><i>Lists of state and tribal registered storage tanks</i></b>								
FEMA UST	0.250		0	0	NR	NR	NR	0
UST	0.250		0	1	NR	NR	NR	1
AST	0.250		0	0	NR	NR	NR	0
INDIAN UST	0.250		0	0	NR	NR	NR	0
<b><i>State and tribal institutional control / engineering control registries</i></b>								
INST CONTROL	0.500		0	3	7	NR	NR	10
<b><i>Lists of state and tribal voluntary cleanup sites</i></b>								
VCP	0.500		0	0	0	NR	NR	0
INDIAN VCP	0.500		0	0	0	NR	NR	0
<b><i>Lists of state and tribal brownfield sites</i></b>								
BROWNFIELDS	0.500		0	0	1	NR	NR	1
<b><u>ADDITIONAL ENVIRONMENTAL RECORDS</u></b>								
<b><i>Local Brownfield lists</i></b>								
US BROWNFIELDS	0.500		0	0	1	NR	NR	1
<b><i>Local Lists of Landfill / Solid Waste Disposal Sites</i></b>								
HIST LF	0.500		0	0	0	NR	NR	0
SWRCY	0.500		0	0	1	NR	NR	1
INDIAN ODI	0.500		0	0	0	NR	NR	0
DEBRIS REGION 9	0.500		0	0	0	NR	NR	0
ODI	0.500		0	0	0	NR	NR	0
IHS OPEN DUMPS	0.500		0	0	0	NR	NR	0
<b><i>Local Lists of Hazardous waste / Contaminated Sites</i></b>								
US HIST CDL	TP		NR	NR	NR	NR	NR	0
US CDL	TP		NR	NR	NR	NR	NR	0
<b><i>Local Land Records</i></b>								
LIENS 2	TP		NR	NR	NR	NR	NR	0
<b><i>Records of Emergency Release Reports</i></b>								
HMIRS	TP		NR	NR	NR	NR	NR	0

## MAP FINDINGS SUMMARY

Database	Search Distance (Miles)	Target Property	< 1/8	1/8 - 1/4	1/4 - 1/2	1/2 - 1	> 1	Total Plotted
SPILLS	TP		NR	NR	NR	NR	NR	0
IMD	0.500		2	7	21	NR	NR	30
SPILLS 90	TP		NR	NR	NR	NR	NR	0
SPILLS 80	TP		NR	NR	NR	NR	NR	0
<b>Other Ascertainable Records</b>								
RCRA NonGen / NLR	0.250		1	0	NR	NR	NR	1
FUDS	1.000		0	0	0	0	NR	0
DOD	1.000		0	0	0	0	NR	0
SCRD DRYCLEANERS	0.500		0	0	0	NR	NR	0
US FIN ASSUR	TP		NR	NR	NR	NR	NR	0
EPA WATCH LIST	TP		NR	NR	NR	NR	NR	0
2020 COR ACTION	0.250		0	0	NR	NR	NR	0
TSCA	TP		NR	NR	NR	NR	NR	0
TRIS	TP		NR	NR	NR	NR	NR	0
SSTS	TP		NR	NR	NR	NR	NR	0
ROD	1.000		0	0	0	0	NR	0
RMP	TP		NR	NR	NR	NR	NR	0
RAATS	TP		NR	NR	NR	NR	NR	0
PRP	TP		NR	NR	NR	NR	NR	0
PADS	TP		NR	NR	NR	NR	NR	0
ICIS	TP		NR	NR	NR	NR	NR	0
FTTS	TP		NR	NR	NR	NR	NR	0
MLTS	TP		NR	NR	NR	NR	NR	0
COAL ASH DOE	TP		NR	NR	NR	NR	NR	0
COAL ASH EPA	0.500		0	0	0	NR	NR	0
PCB TRANSFORMER	TP		NR	NR	NR	NR	NR	0
RADINFO	TP		NR	NR	NR	NR	NR	0
HIST FTTS	TP		NR	NR	NR	NR	NR	0
DOT OPS	TP		NR	NR	NR	NR	NR	0
CONSENT	1.000		0	0	0	0	NR	0
INDIAN RESERV	1.000		0	0	0	0	NR	0
FUSRAP	1.000		0	0	0	0	NR	0
UMTRA	0.500		0	0	0	NR	NR	0
LEAD SMELTERS	TP		NR	NR	NR	NR	NR	0
US AIRS	TP		NR	NR	NR	NR	NR	0
US MINES	0.250		0	0	NR	NR	NR	0
ABANDONED MINES	0.250		0	0	NR	NR	NR	0
MINES MRDS	0.250		0	0	NR	NR	NR	0
FINDS	TP		NR	NR	NR	NR	NR	0
DOCKET HWC	TP		NR	NR	NR	NR	NR	0
UXO	1.000		0	0	0	0	NR	0
ECHO	TP		NR	NR	NR	NR	NR	0
FUELS PROGRAM	0.250		0	0	NR	NR	NR	0
PFAS NPL	0.250		0	0	NR	NR	NR	0
PFAS FEDERAL SITES	0.250		0	0	NR	NR	NR	0
PFAS TRIS	0.250		0	0	NR	NR	NR	0
PFAS TSCA	0.250		0	0	NR	NR	NR	0
PFAS RCRA MANIFEST	0.250		0	0	NR	NR	NR	0
PFAS ATSDR	0.250		0	0	NR	NR	NR	0
PFAS WQP	0.250		0	0	NR	NR	NR	0

## MAP FINDINGS SUMMARY

Database	Search Distance (Miles)	Target Property	< 1/8	1/8 - 1/4	1/4 - 1/2	1/2 - 1	> 1	Total Plotted
PFAS NPDES	0.250		0	0	NR	NR	NR	0
PFAS ECHO	0.250		0	0	NR	NR	NR	0
PFAS ECHO FIRE TRAINING	0.250		0	0	NR	NR	NR	0
PFAS PART 139 AIRPORT	0.250		0	0	NR	NR	NR	0
AQUEOUS FOAM NRC	0.250		0	0	NR	NR	NR	0
BIOSOLIDS	TP		NR	NR	NR	NR	NR	0
PFAS	0.250		0	0	NR	NR	NR	0
AIRS	TP		NR	NR	NR	NR	NR	0
ASBESTOS	TP		NR	NR	NR	NR	NR	0
CCB	0.500		0	0	0	NR	NR	0
COAL ASH	0.500		0	0	0	NR	NR	0
DRYCLEANERS	0.250		0	2	NR	NR	NR	2
Financial Assurance	TP		NR	NR	NR	NR	NR	0
NPDES	TP		NR	NR	NR	NR	NR	0
PCSRP	0.500		0	0	0	NR	NR	0
SEPT HAULERS	TP		NR	NR	NR	NR	NR	0
UIC	TP		NR	NR	NR	NR	NR	0
AOP	TP		NR	NR	NR	NR	NR	0
<b><u>EDR HIGH RISK HISTORICAL RECORDS</u></b>								
<b><i>EDR Exclusive Records</i></b>								
EDR MGP	1.000		0	0	0	0	NR	0
EDR Hist Auto	0.125		0	NR	NR	NR	NR	0
EDR Hist Cleaner	0.125		0	NR	NR	NR	NR	0
<b><u>EDR RECOVERED GOVERNMENT ARCHIVES</u></b>								
<b><i>Exclusive Recovered Govt. Archives</i></b>								
RGA HWS	TP		NR	NR	NR	NR	NR	0
RGA LF	TP		NR	NR	NR	NR	NR	0
RGA LUST	TP		NR	NR	NR	NR	NR	0
- Totals --		0	14	42	108	6	0	170

**NOTES:**

TP = Target Property

NR = Not Requested at this Search Distance

Sites may be listed in more than one database

Map ID  
 Direction  
 Distance  
 Elevation

MAP FINDINGS

Site

Database(s)      EDR ID Number  
 EPA ID Number

**HSDS**  
**Region**  
**North**  
**1/2-1**  
**4351 ft.**

**LIGGETT & MYERS TOBACCO CO**  
 , NC

**NC HSDS**    **S102442265**  
**N/A**

**HSDS:**

Name:	LIGGETT & MYERS TOBACCO CO
Address:	Not reported
City:	Not reported
Site Type:	1
Superfun Number:	Not reported
Total area in coverage units:	22447.6835938
Total perimeter in coverage units:	675.99877929
X-value coordinate in feet:	2025140.5
Y-value coordinate in feet:	819561.125
Sites designated as superfund cleanup sites:	163
Length of feature in internal units:	675.998776919
Area of feature in internal units squared:	22447.6862844

**A1**  
**SSW**  
**< 1/8**  
**0.043 mi.**  
**227 ft.**

**DARLING, MARILYN RESIDENCE**  
**1305 KENT STREET**  
**DURHAM, NC 27707**  
**Site 1 of 3 in cluster A**

**LUST**    **S105765191**  
**IMD**    **N/A**

**Relative:**  
**Lower**  
**Actual:**  
**326 ft.**

**LUST:**

Name:	DARLING, MARILYN RESIDENCE
Address:	1305 KENT STREET
City,State,Zip:	DURHAM, NC 27707-
Facility ID:	Not reported
UST Number:	RA-2797
Incident Number:	18054
Source Type:	3
Date Reported:	05/20/1997
Closure Request:	1999-06-18 00:00:00
Close Out:	01/31/2002
Level Of Soil Cleanup Achieved:	Not reported
# Of Supply Wells:	0
Commercial/NonCommercial UST Site:	N
Risk Classification:	L
Risk Class Based On Review:	L
Corrective Action Plan Type:	Not reported
NOV Issue Date:	Not reported
Site Priority:	20E
Phase Of LSA Req:	1
Site Risk Reason:	Not reported
Land Use:	RES
MTBE:	0
MTBE1:	N
Flag:	0
Flag1:	0
LUR Filed:	Not reported
GPS Confirmed:	99
Current Status:	A
RBCA GW:	Not reported
PETOPT:	4
RPL:	False
CD Num:	166
Reel Num:	165

Map ID  
Direction  
Distance  
Elevation

MAP FINDINGS

Site

Database(s)

EDR ID Number  
EPA ID Number

**DARLING, MARILYN RESIDENCE (Continued)**

**S105765191**

RPOW: False  
RPOP: False  
Error Flag: 0  
Error Code: N  
Valid: False  
Testlat: Not reported  
Regional Officer Project Mgr: MRP  
Company: Not reported  
Telephone: 919-489-7531  
5 Min Quad: Not reported

LUST:  
ERR Type: R  
UST Number: RA-2797  
Facility Id: 18054  
Date Occurred: 1997-05-02 00:00:00  
Date Reported: 1997-12-01 00:00:00  
Owner/Operator: MARILYN DARLING  
Ownership: Not reported  
Operation Type: Not reported  
Type: 4  
Location: 7  
Priority Update: 1998-04-16 00:00:00  
Wells Affected Y/N: Not reported  
Samples Include: 0  
7#5 Minute Quad: Not reported  
5 Minute Quad: Not reported  
Pirf/Min Soil: Not reported  
Release Code: Not reported  
Source Code: Min\_Soil  
Err Type: Not reported  
Cause: Not reported  
Source: Not reported  
UST Number: Not reported

LUST:  
Incident Number: 18054  
Last Modified: 3/8/2002  
Incident Phase: CO  
NOV Issued: Not reported  
NORR Issued: Not reported  
45 Day Report: Not reported  
Public Meeting Held: Not reported  
SOC Signed: Not reported  
Reclassification Report: Not reported  
RS Designation: Not reported  
Closure Request Date: Not reported  
Close-out Report: 2/12/2002

IMD:  
Facility ID: 18054  
Name: DARLING, MARILYN RESIDENCE  
Address: 1305 KENT STREET  
City,State,Zip: DURHAM, NC  
Date Occurred: 12/1/1997  
Submit Date: 12/1/1997

Map ID  
Direction  
Distance  
Elevation

MAP FINDINGS

Site

Database(s)

EDR ID Number  
EPA ID Number

**DARLING, MARILYN RESIDENCE (Continued)**

**S105765191**

Incident Desc:	TWO HEATING OIL USTS REMOVED; TWO SOIL SAMPLES CONTAINED UP TO 705 PPM BY 3550
Operator:	MARILYN DARLING
UST ID:	Not reported
Incident ID:	Not reported
Initials of UST Regional Contact:	Not reported
Regional Office:	Not reported
Responsible Party/Company Name:	Not reported
Ownership:	Not reported
Responsible Party Contact Name:	Not reported
Operation:	Not reported
Responsible Party Mailing Address:	Not reported
Responsible Party City,State,Zip:	Not reported
Ownership:	Not reported
Operation Type:	Not reported
Responsible Party County:	Not reported
Source:	Leak-underground
Type:	GASOLINE/DIESEL
Location:	7
Petroleum Type:	Not reported
Date Incident Reported:	Not reported
Whether Tank is Commercial or Non Commercial:	Not reported
Site Priority:	20E
Whether Tank is Regulated:	Not reported
Priority Update:	4/16/1998
Notice of Regulatory Requirement:	Not reported
Wells Affected:	Not reported
Notice of Violation:	Not reported
Phase 1 or Phase 2:	Not reported
Num Affected:	0
Site Priority:	Not reported
Location:	Residence
Current Risk Condition:	Not reported
Sampled By:	Not reported
Samples Include:	Not reported
Initial reported risk of incident (never changes):	Not reported
7.5 Min Quad:	Not reported
5 Min Quad:	Not reported
Intermediate Condition Present:	Not reported
Latitude:	35.98416666
Longitude:	-78.92027777
Use of Land, Industrial:	Not reported
Corrective Action Plan Selected - up to 5:	Not reported
RBCA:	Not reported
Date Close Review Requested From RP or Owner:	Not reported
Date Case Closed:	Not reported
Extent of Contamination:	Not reported
Number of Supply Wells Located on Property:	Not reported
MTBE in Well Y/N/U Yes, No or Unknown:	Not reported
Facility Phone Number:	Not reported
MTBE in Groundwater Y/N/U Yes, No or Unknown:	Not reported
Date Land Use Restriction Filed:	Not reported
Date Cleanup Initiated:	Not reported
Record Status:	Not reported
RBCA GW Codes:	Not reported
RBCA GW:	Not reported
Pollutant Type Present:	Not reported

Map ID  
Direction  
Distance  
Elevation

MAP FINDINGS

Site

Database(s)

EDR ID Number  
EPA ID Number

**DARLING, MARILYN RESIDENCE (Continued)**

**S105765191**

Reference Number for Media Disk for Archived Record: Not reported  
RP Owner?: Not reported  
RP Operator?: Not reported  
RP Landowner?: Not reported  
Comments: Not reported  
GW Contam: Yes, Groundwater Contamination has been detected  
Soil Contam: No  
Contact Phone: 919-489-7531  
Owner Company: Not reported  
Operator Address: 1306 KENT STREET  
Operator City,State,Zip: DURHAM, NC 27707-  
Operator County: Not reported  
Material: HEATING OIL  
Qty Lost 1: Not reported  
Qty Recovered 1: NONE  
Setting: 1  
Risk Site: L  
Priority Code: L  
Dem Contact: MRP  
Wells Contam: Not reported  
Latitude Number: 355903  
Longitude Number: 785513  
Latitude Decimal: 35.9841666666667  
Longitude Decimal: 78.9202777777778  
GPS: 7  
Agency: DWM

Status:

Facility ID: 18054  
Last Modified: 2002-03-08 00:00:00  
Incident Phase: CO  
NOV Issued: Not reported  
NORR Issued: Not reported  
45 Day Report: Not reported  
Public Meeting Held: Not reported  
Corrective Action Planned: Not reported  
SOC Sighned: Not reported  
Reclassification Report: Not reported  
RS Designation: Not reported  
Closure Request Date: Not reported  
Close-out Report: 2002-02-12 00:00:00

**B2**  
**ESE**  
**< 1/8**  
**0.047 mi.**  
**246 ft.**

**ARMY RESERVE -CENTER (DURHAM 1)**  
**1228 CARROL ST**  
**DURHAM, NC 27701**  
**Site 1 of 3 in cluster B**

**RCRA NonGen / NLR** **1016637833**  
**FINDS** **NC4210021891**  
**ECHO**  
**DOCKET HWC**

**Relative:**  
**Higher**  
**Actual:**  
**376 ft.**

RCRA Listings:  
Date Form Received by Agency: 19900810  
Handler Name: Army Reserve Vxiii Airborne Corps  
Handler Address: CARROLL STREET  
Handler City,State,Zip: DURHAM, NC 27707  
EPA ID: NC4210021891  
Contact Name: BRUCE PARKER  
Contact Address: Not reported  
Contact City,State,Zip: Not reported

Map ID  
 Direction  
 Distance  
 Elevation

MAP FINDINGS

Site

Database(s)

EDR ID Number  
 EPA ID Number

**ARMY RESERVE -CENTER (DURHAM 1) (Continued)**

**1016637833**

Contact Telephone:	919-396-8207
Contact Fax:	Not reported
Contact Email:	Not reported
Contact Title:	Not reported
EPA Region:	04
Land Type:	Federal
Federal Waste Generator Description:	Not a generator, verified
Non-Notifier:	Not reported
Biennial Report Cycle:	Not reported
Accessibility:	Not reported
Active Site Indicator:	Not reported
State District Owner:	Not reported
State District:	Not reported
Mailing Address:	ATTN: AFZA-FE-EE
Mailing City, State, Zip:	FORT BRAGG, NC 28307
Owner Name:	Department Of Army
Owner Type:	Federal
Operator Name:	Not reported
Operator Type:	Not reported
Short-Term Generator Activity:	No
Importer Activity:	No
Mixed Waste Generator:	No
Transporter Activity:	No
Transfer Facility Activity:	No
Recycler Activity with Storage:	No
Small Quantity On-Site Burner Exemption:	No
Smelting Melting and Refining Furnace Exemption:	No
Underground Injection Control:	No
Off-Site Waste Receipt:	No
Universal Waste Indicator:	No
Universal Waste Destination Facility:	No
Federal Universal Waste:	No
Active Site State-Reg Handler:	---
Federal Facility Indicator:	The land is federally-owned, The site is federally-owned
Hazardous Secondary Material Indicator:	NN
Sub-Part K Indicator:	Not reported
2018 GPRC Permit Baseline:	Not on the Baseline
2018 GPRC Renewals Baseline:	Not on the Baseline
202 GPRC Corrective Action Baseline:	No
Subject to Corrective Action Universe:	No
Non-TSDFs Where RCRA CA has Been Imposed Universe:	No
Corrective Action Priority Ranking:	No NCAPS ranking
Environmental Control Indicator:	No
Institutional Control Indicator:	No
Human Exposure Controls Indicator:	N/A
Groundwater Controls Indicator:	N/A
Significant Non-Complier Universe:	No
Unaddressed Significant Non-Complier Universe:	No
Addressed Significant Non-Complier Universe:	No
Significant Non-Complier With a Compliance Schedule Universe:	No
Financial Assurance Required:	Not reported
Handler Date of Last Change:	20150414
Recognized Trader-Importer:	No
Recognized Trader-Exporter:	No
Importer of Spent Lead Acid Batteries:	No
Exporter of Spent Lead Acid Batteries:	No
Recycler Activity Without Storage:	Not reported



Map ID  
Direction  
Distance  
Elevation

MAP FINDINGS

Site

Database(s)

EDR ID Number  
EPA ID Number

**ARMY RESERVE -CENTER (DURHAM 1) (Continued)**

**1016637833**

Manifest Broker: Not reported  
Sub-Part P Indicator: No

Handler - Owner Operator:

Owner/Operator Indicator: Owner  
Owner/Operator Name: DEPARTMENT OF ARMY  
Legal Status: Federal  
Date Became Current: Not reported  
Date Ended Current: Not reported  
Owner/Operator Address: Not reported  
Owner/Operator City,State,Zip: Not reported  
Owner/Operator Telephone: Not reported  
Owner/Operator Telephone Ext: Not reported  
Owner/Operator Fax: Not reported  
Owner/Operator Email: Not reported

Historic Generators:

Receive Date: 19900810  
Handler Name: ARMY RESERVE XVIII AIRBORNE CORPS  
Federal Waste Generator Description: Not a generator, verified  
State District Owner: Not reported  
Large Quantity Handler of Universal Waste: No  
Recognized Trader Importer: No  
Recognized Trader Exporter: No  
Spent Lead Acid Battery Importer: No  
Spent Lead Acid Battery Exporter: No  
Current Record: Yes  
Non Storage Recycler Activity: Not reported  
Electronic Manifest Broker: Not reported

List of NAICS Codes and Descriptions:

NAICS Codes: No NAICS Codes Found

Facility Has Received Notices of Violations:

Violations: No Violations Found

Evaluation Action Summary:

Evaluations: No Evaluations Found

FINDS:

Registry ID: 110004014897

[Click Here for FRS Facility Detail Report:](#)

Environmental Interest/Information System:

The North Carolina Facility Identification Template for States (NC-FITS) derives FRS data for submittal to EPA via the central data exchange.

THE SUPERFUND ENTERPRISE MANAGEMENT SYSTEM (SEMS) INTEGRATES MULTIPLE LEGACY SYSTEMS INTO A COMPREHENSIVE TRACKING AND REPORTING TOOL, PROVIDING DATA ON THE INVENTORY OF ACTIVE AND ARCHIVED HAZARDOUS WASTE SITES EVALUATED BY THE SUPERFUND PROGRAM. IT CONTAINS SITES THAT ARE EITHER PROPOSED TO BE OR ARE ON THE NATIONAL PRIORITIES LIST (NPL) AS

Map ID  
Direction  
Distance  
Elevation

MAP FINDINGS

Site

Database(s)

EDR ID Number  
EPA ID Number

**ARMY RESERVE -CENTER (DURHAM 1) (Continued)**

**1016637833**

WELL AS SITES THAT ARE IN THE SCREENING AND ASSESSMENT PHASE FOR POSSIBLE INCLUSION ON THE NPL.

The Resource Conservation and Recovery Act Information System (RCRAInfo) is EPA's comprehensive information system in support of the Resource Conservation and Recovery Act (RCRA) of 1976 and the Hazardous and Solid Waste Amendments (HSWA) of 1984. It tracks many types of information about generators, transporters, treaters, storers, and disposers of hazardous waste.

[Click this hyperlink](#) while viewing on your computer to access additional FINDS: detail in the EDR Site Report.

**ECHO:**

Envid: 1016637833  
Registry ID: 110004014897  
DFR URL: <http://echo.epa.gov/detailed-facility-report?fid=110004014897>  
Name: ARMY RESERVE XVIII AIRBORNE CORPS  
Address: 1228 CARROLL STREET  
City,State,Zip: DURHAM, NC 27707

**DOCKET HWC:**

Agency: ARMY  
Facility ID: NC4210021891  
Name: ARMY RESERVE -CENTER (DURHAM 1)  
Address: 1228 CARROL ST  
City,State,Zip: DURHAM, NC 27701  
Reporting Mechanism: RCRA 3010  
Status: On MDL  
Added Date: 11/16/1988

**B3  
ESE  
< 1/8  
0.047 mi.  
246 ft.**

**USA RESERVE XVIII AIRBORNE CORPS  
1228 CARROLL ST  
DURHAM, NC 27707**

**SEMS-ARCHIVE 1000102360  
SHWS NC4210021891  
LUST**

**Site 2 of 3 in cluster B**

**Relative:  
Higher  
Actual:  
376 ft.**

SEMS Archive:  
Site ID: 0403180  
EPA ID: NC4210021891  
Name: USA RESERVE XVIII AIRBORNE CORPS  
Address: 1228 CARROLL ST  
Address 2: Not reported  
City,State,Zip: DURHAM, NC 27707  
Cong District: 02  
FIPS Code: 37063  
FF: Y  
NPL: Not on the NPL  
Non NPL Status: NFRAP-Site does not qualify for the NPL based on existing information

**SEMS Archive Detail:**

Region: 04  
Site ID: 0403180  
EPA ID: NC4210021891  
Site Name: USA RESERVE XVIII AIRBORNE CORPS  
NPL: N  
FF: Y  
OU: 00  
Action Code: VS

Map ID  
Direction  
Distance  
Elevation

MAP FINDINGS

Site

Database(s)

EDR ID Number  
EPA ID Number

**USA RESERVE XVIII AIRBORNE CORPS (Continued)**

**1000102360**

Action Name: ARCH SITE  
SEQ: 1  
Start Date: Not reported  
Finish Date: 2006-03-21 05:00:00  
Qual: Not reported  
Current Action Lead: EPA Perf In-Hse

Region: 04  
Site ID: 0403180  
EPA ID: NC4210021891  
Site Name: USA RESERVE XVIII AIRBORNE CORPS  
NPL: N  
FF: Y  
OU: 00  
Action Code: DS  
Action Name: DISCVRY  
SEQ: 1  
Start Date: 1988-11-16 05:00:00  
Finish Date: 1988-11-16 05:00:00  
Qual: Not reported  
Current Action Lead: Fed Fac

Region: 04  
Site ID: 0403180  
EPA ID: NC4210021891  
Site Name: USA RESERVE XVIII AIRBORNE CORPS  
NPL: N  
FF: Y  
OU: 00  
Action Code: PA  
Action Name: PA  
SEQ: 1  
Start Date: Not reported  
Finish Date: 1990-08-29 04:00:00  
Qual: L  
Current Action Lead: Fed Fac

Region: 04  
Site ID: 0403180  
EPA ID: NC4210021891  
Site Name: USA RESERVE XVIII AIRBORNE CORPS  
NPL: N  
FF: Y  
OU: 00  
Action Code: PA  
Action Name: PA  
SEQ: 2  
Start Date: 1991-10-31 05:00:00  
Finish Date: 2005-12-01 05:00:00  
Qual: N  
Current Action Lead: St Perf

**SHWS:**

Name: USA RESERVE XVIII AIRBORNE CORPS  
Address: 1228 CARROLL ST  
City,State,Zip: DURHAM, NC

Map ID  
Direction  
Distance  
Elevation

MAP FINDINGS

Site

Database(s)

EDR ID Number  
EPA ID Number

**USA RESERVE XVIII AIRBORNE CORPS (Continued)**

**1000102360**

EPAID: NC4210021891  
Lat/Longitude: Not reported  
Geolocation Method: Not reported

[Click here to access the North Carolina DEQ records for this facility:](#)

LUST:

Name: FORMER ARMY RESERVE CENTER  
Address: 1228 CARROLL STREET  
City,State,Zip: DURHAM, NC 27707  
Facility ID: Not reported  
UST Number: RA-8384  
Incident Number: 46453  
Source Type: 3  
Date Reported: 01/02/2019  
Closure Request: Not reported  
Close Out: Not reported  
Level Of Soil Cleanup Achieved: Not reported  
# Of Supply Wells: 0  
Commercial/NonCommercial UST Site: C  
Risk Classification: I  
Risk Class Based On Review: I  
Corrective Action Plan Type: Not reported  
NOV Issue Date: Not reported  
Site Priority: Not reported  
Phase Of LSA Req: Not reported  
Site Risk Reason: S  
Land Use: RES  
MTBE: 0  
MTBE1: U  
Flag: 0  
Flag1: 0  
LUR Filed: Not reported  
GPS Confirmed: 31  
Current Status: C  
RBCA GW: Not reported  
PETOPT: 3  
RPL: False  
CD Num: 0  
Reel Num: 0  
RPOW: False  
RPOP: False  
Error Flag: 0  
Error Code: N  
Valid: False  
Testlat: Not reported  
Regional Officer Project Mgr: CAM  
Company: Not reported  
Telephone: Not reported  
5 Min Quad: Not reported

LUST:

ERR Type: Not reported  
UST Number: RA-8384  
Facility Id: 46453  
Date Occurred: 2018-10-04 00:00:00  
Date Reported: Not reported

Map ID  
Direction  
Distance  
Elevation

MAP FINDINGS

Site

Database(s)

EDR ID Number  
EPA ID Number

**USA RESERVE XVIII AIRBORNE CORPS (Continued)**

**1000102360**

Owner/Operator: Not reported  
Ownership: 2  
Operation Type: 1  
Type: 3  
Location: 1  
Priority Update: Not reported  
Wells Affected Y/N: N  
Samples Include: Not reported  
7#5 Minute Quad: Y  
5 Minute Quad: Not reported  
Pirf/Min Soil: Not reported  
Release Code: Not reported  
Source Code: Not reported  
Err Type: 3  
Cause: 3  
Source: A  
UST Number: P

**C4**  
**South**  
**< 1/8**  
**0.055 mi.**  
**293 ft.**

**LUDINGTON RESIDENCE**  
**1112 WELLS STREET**  
**DURHAM, NC 27704**

**LAST S112168834**  
**N/A**

**Site 1 of 3 in cluster C**

**Relative:**  
**Higher**  
**Actual:**  
**355 ft.**

**LAST:**  
Name: LUDINGTON RESIDENCE  
Address: 1112 WELLS STREET  
City,State,Zip: DURHAM, NC 27704  
Facility ID: Not reported  
UST Number: RA-92329  
Incident Number: 92308  
Contamination Type: SL  
Source Type: 14  
Product Type: P  
Date Reported: 08/20/2012  
Date Occur: 05/16/2012  
Cleanup: 08/08/2012  
Closure Request: Not reported  
Close Out: 10/26/2012  
Level Of Soil Cleanup Achieved: Not reported  
Tank Regulated Status: N  
# Of Supply Wells: 0  
Commercial/NonCommercial UST Site: N  
Risk Classification: Not reported  
Risk Class Based On Review: L  
Corrective Action Plan Type: Not reported  
NOV Issue Date: Not reported  
NORR Issue Date: Not reported  
Site Priority: Not reported  
Phase Of LSA Req: Not reported  
Site Risk Reason: Not reported  
Land Use: RES  
MTBE: No  
MTBE1: No  
Flag: No  
Flag1: No  
LUR Filed: Not reported

Map ID  
Direction  
Distance  
Elevation

MAP FINDINGS

Site

Database(s)

EDR ID Number  
EPA ID Number

**LUDINGTON RESIDENCE (Continued)**

**S112168834**

Release Detection: 0  
Current Status: C  
RBCA GW: Not reported  
PETOPT: 4  
RPL: False  
CD Num: 0  
Reel Num: 0  
RPOW: False  
RPOP: False  
Error Flag: 0  
Error Code: N  
Valid: False  
Lat/Long: Not reported  
Lat/Long Decimal: 35.98581 -78.91786  
Testlat: Not reported  
Regional Officer Project Mgr: NPM  
Region: RAL  
Company: Not reported  
Contact Person: James Ludington  
Telephone: Not reported  
RP Address: 263 Rosedale Street  
RP City,St,Zip: Rochester, NY 14620  
RP County: Not reported  
Comments: Not reported  
5 Min Quad: Not reported

**PIRF:**

Facility Id: 92308  
Date Occurred: 5/21/2012  
Date Reported: 8/20/2012  
Description Of Incident: Not reported  
Owner/Operator: Not reported  
Ownership: 4  
Operation Type: 5  
Type: 4  
Location: 7  
Site Priority: Not reported  
Priority Update: Not reported  
Wells Affected Y/N: n  
Wells Affected Number: Not reported  
Samples Taken By: y  
Samples Include: Not reported  
7#5 Min Quad: Not reported  
5 Min Quad: Not reported  
Pirf/Min Soil: Not reported  
Release Code: 3  
Cause: Not reported  
Source: Not reported  
Source Type: B  
  
Last Modified: Not reported  
**Incident Phase: CO**  
NOV Issued: Not reported  
NORR Issued: Not reported  
45 Day Report: Not reported  
Public Meeting Held: Not reported  
Corrective Action Planned: Not reported  
SOC Signed: Not reported

Map ID  
Direction  
Distance  
Elevation

MAP FINDINGS

Site

Database(s)

EDR ID Number  
EPA ID Number

**LUDINGTON RESIDENCE (Continued)**

**S112168834**

Reclassification Report: Not reported  
RS Designation: Not reported  
Closure Request Date: Not reported  
Close-out Report: Not reported

**C5**  
**South**  
**< 1/8**  
**0.063 mi.**  
**335 ft.**

**JERNIGAN PROPERTY**  
**1110 WELLS STREET**  
**DURHAM, NC 27707**  
**Site 2 of 3 in cluster C**

**LAST** **S111283821**  
**N/A**

**Relative:**  
**Higher**  
**Actual:**  
**358 ft.**

LAST:  
Name: JERNIGAN PROPERTY  
Address: 1110 WELLS STREET  
City,State,Zip: DURHAM, NC 27707  
Facility ID: Not reported  
UST Number: RA-92258  
Incident Number: 92244  
Contamination Type: SL  
Source Type: 14  
Product Type: P  
Date Reported: 06/30/2011  
Date Occur: 06/27/2011  
Cleanup: 06/27/2011  
Closure Request: Not reported  
Close Out: 09/08/2011  
Level Of Soil Cleanup Achieved: Not reported  
Tank Regulated Status: N  
# Of Supply Wells: 0  
Commercial/NonCommercial UST Site: N  
Risk Classification: L  
Risk Class Based On Review: L  
Corrective Action Plan Type: Not reported  
NOV Issue Date: Not reported  
NORR Issue Date: Not reported  
Site Priority: Not reported  
Phase Of LSA Req: Not reported  
Site Risk Reason: Not reported  
Land Use: RES  
MTBE: No  
MTBE1: Unknown  
Flag: No  
Flag1: No  
LUR Filed: Not reported  
Release Detection: 0  
Current Status: C  
RBCA GW: Not reported  
PETOPT: 4  
RPL: False  
CD Num: 0  
Reel Num: 0  
RPOW: False  
RPOP: False  
Error Flag: 0  
Error Code: N  
Valid: False  
Lat/Long: Not reported  
Lat/Long Decimal: 35.98588 -78.91760

Map ID  
Direction  
Distance  
Elevation

MAP FINDINGS

Site

Database(s)

EDR ID Number  
EPA ID Number

**JERNIGAN PROPERTY (Continued)**

**S111283821**

Testlat: Not reported  
Regional Officer Project Mgr: NPM  
Region: RAL  
Company: Not reported  
Contact Person: Catherine Jernigan  
Telephone: 9103588727  
RP Address: 7727 Orange Grove Road  
RP City,St,Zip: Chapel Hill, NC 27516  
RP County: Not reported  
Comments: Not reported  
5 Min Quad: Not reported

PIRF:  
Facility Id: 92244  
Date Occurred: 6/27/2011  
Date Reported: 6/30/2011  
Description Of Incident: Not reported  
Owner/Operator: Not reported  
Ownership: 4  
Operation Type: 5  
Type: 4  
Location: 7  
Site Priority: Not reported  
Priority Update: Not reported  
Wells Affected Y/N: N  
Wells Affected Number: Not reported  
Samples Taken By: Y  
Samples Include: Not reported  
7#5 Min Quad: Not reported  
5 Min Quad: Not reported  
Pirf/Min Soil: Not reported  
Release Code: 3  
Cause: Not reported  
Source: Not reported  
Source Type: D

Last Modified: Not reported  
**Incident Phase: CO**  
NOV Issued: Not reported  
NORR Issued: Not reported  
45 Day Report: Not reported  
Public Meeting Held: Not reported  
Corrective Action Planned: Not reported  
SOC Signed: Not reported  
Reclassification Report: Not reported  
RS Designation: Not reported  
Closure Request Date: Not reported  
Close-out Report: Not reported



Map ID  
Direction  
Distance  
Elevation

MAP FINDINGS

Site

Database(s)

EDR ID Number  
EPA ID Number

**B6**  
**SE**  
**< 1/8**  
**0.067 mi.**  
**352 ft.**

**HUBBARD PROPERTY (HUBERT C.)**  
**1022 W LAKEWOOD AVE**  
**DURHAM, NC 27517**

**LAST** **S121290825**  
**N/A**

**Site 3 of 3 in cluster B**

**Relative:**  
**Higher**  
**Actual:**  
**366 ft.**

**LAST:**  
Name: HUBBARD PROPERTY (HUBERT C.)  
Address: 1022 W LAKEWOOD AVE  
City,State,Zip: DURHAM, NC 27517  
Facility ID: Not reported  
UST Number: RA-92037  
Incident Number: 92032  
Contamination Type: SL  
Source Type: 14  
Product Type: P  
Date Reported: 01/22/2008  
Date Occur: 09/27/2007  
Cleanup: Not reported  
Closure Request: Not reported  
Close Out: 01/25/2008  
Level Of Soil Cleanup Achieved: Not reported  
Tank Regulated Status: N  
# Of Supply Wells: 0  
Commercial/NonCommercial UST Site: N  
Risk Classification: L  
Risk Class Based On Review: L  
Corrective Action Plan Type: Not reported  
NOV Issue Date: Not reported  
NORR Issue Date: Not reported  
Site Priority: Not reported  
Phase Of LSA Req: Not reported  
Site Risk Reason: Not reported  
Land Use: Not reported  
MTBE: No  
MTBE1: Unknown  
Flag: No  
Flag1: No  
LUR Filed: Not reported  
Release Detection: 0  
Current Status: C  
RBCA GW: Not reported  
PETOPT: 4  
RPL: False  
CD Num: 0  
Reel Num: 0  
RPOW: False  
RPOP: False  
Error Flag: 0  
Error Code: N  
Valid: False  
Lat/Long: Not reported  
Lat/Long Decimal: 35.98748 -78.91629  
Testlat: Not reported  
Regional Officer Project Mgr: BRH  
Region: RAL  
Company: Not reported  
Contact Person: Hubert C. Hubbard Sr.  
Telephone: Not reported

Map ID  
Direction  
Distance  
Elevation

MAP FINDINGS

Site

Database(s)

EDR ID Number  
EPA ID Number

**HUBBARD PROPERTY (HUBERT C.) (Continued)**

**S121290825**

RP Address: 1367 Wade Stedman road  
RP City,St,Zip: Stedman, NC 28391  
RP County: Not reported  
Comments: Two 275 gallon AST's were removed. T2 showed contamination below tank. TPH-DRO was 14300ppm for soil and TPH-GRO was 712 ppm. Excavation of 10 tons of soil to a depth of 6.5 feet. Additional samples were taken and all results were BDL.  
5 Min Quad: Not reported  
PIRF:  
Facility Id: 92032  
Date Occurred: 9/27/2007  
Date Reported: 1/22/2007  
Description Of Incident: two 275 gallon AST's of home heating oil. T1 showed no contamination. T2 showed TPH DRO 14,300 ppm. TPH-GRO 712 ppm. Excavation of 10 tons of soil under T2.  
Owner/Operator: Not reported  
Ownership: 4  
Operation Type: 5  
Type: 4  
Location: 7  
Site Priority: Not reported  
Priority Update: Not reported  
Wells Affected Y/N: n  
Wells Affected Number: Not reported  
Samples Taken By: y  
Samples Include: Not reported  
7#5 Min Quad: Not reported  
5 Min Quad: Not reported  
Pirf/Min Soil: Not reported  
Release Code: 2  
Cause: Not reported  
Source: Not reported  
Source Type: C  
Last Modified: 1/25/2008  
**Incident Phase: CO**  
NOV Issued: Not reported  
NORR Issued: Not reported  
45 Day Report: Not reported  
Public Meeting Held: Not reported  
Corrective Action Planned: Not reported  
SOC Signed: Not reported  
Reclassification Report: Not reported  
RS Designation: Not reported  
Closure Request Date: Not reported  
Close-out Report: Not reported

C7  
SSE  
< 1/8  
0.069 mi.  
365 ft.

**DE ROSE, MICHELE RESIDENCE**  
**1316 CARROLL STREET**  
**DURHAM, NC 27707**  
**Site 3 of 3 in cluster C**

**LAST S107405354**  
**IMD N/A**

**Relative:**  
**Higher**  
**Actual:**  
**373 ft.**

LAST:  
Name: DE ROSE, MICHELE RESIDENCE  
Address: 1316 CARROLL STREET  
City,State,Zip: DURHAM, NC 27707-1665

Map ID  
Direction  
Distance  
Elevation

MAP FINDINGS

Site

Database(s)

EDR ID Number  
EPA ID Number

**DE ROSE, MICHELE RESIDENCE (Continued)**

**S107405354**

Facility ID: Not reported  
UST Number: RA-87420  
Incident Number: 87420  
Contamination Type: NO  
Source Type: 14  
Product Type: P  
Date Reported: 07/22/2005  
Date Occur: 06/22/2005  
Cleanup: 06/22/2005  
Closure Request: Not reported  
Close Out: 07/25/2005  
Level Of Soil Cleanup Achieved: Not reported  
Tank Regulated Status: N  
# Of Supply Wells: 0  
Commercial/NonCommercial UST Site: N  
Risk Classification: Not reported  
Risk Class Based On Review: L  
Corrective Action Plan Type: Not reported  
NOV Issue Date: Not reported  
NORR Issue Date: Not reported  
Site Priority: 20  
Phase Of LSA Req: Not reported  
Site Risk Reason: Not reported  
Land Use: Not reported  
MTBE: No  
MTBE1: Unknown  
Flag: No  
Flag1: No  
LUR Filed: Not reported  
Release Detection: 0  
Current Status: C  
RBCA GW: Not reported  
PETOPT: 4  
RPL: False  
CD Num: 0  
Reel Num: 0  
RPOW: False  
RPOP: False  
Error Flag: 0  
Error Code: Not reported  
Valid: False  
Lat/Long: Not reported  
Lat/Long Decimal: 35.98606 -78.91702  
Testlat: Not reported  
Regional Officer Project Mgr: NPM  
Region: RAL  
Company: Not reported  
Contact Person: MICHELE DE ROSE  
Telephone: Not reported  
RP Address: 1316 CARROLL STREET  
RP City,St,Zip: DURHAM, NC 27707  
RP County: Not reported  
Comments: RELEASE FROM HEATING OIL AST.  
5 Min Quad: Not reported

**PIRF:**

Facility Id: 87420  
Date Occurred: Not reported

Map ID  
Direction  
Distance  
Elevation

MAP FINDINGS

Site

Database(s)

EDR ID Number  
EPA ID Number

**DE ROSE, MICHELE RESIDENCE (Continued)**

**S107405354**

Date Reported: Not reported  
Description Of Incident: Not reported  
Owner/Operator: Not reported  
Ownership: 5  
Operation Type: 5  
Type: Not reported  
Location: Not reported  
Site Priority: 20E  
Priority Update: Not reported  
Wells Affected Y/N: N  
Wells Affected Number: 0  
Samples Taken By: Not reported  
Samples Include: Not reported  
7#5 Min Quad: Not reported  
5 Min Quad: Not reported  
Pirf/Min Soil: Not reported  
Release Code: Not reported  
Cause: Not reported  
Source: Not reported  
Source Type: 0

Last Modified: 7/25/2005  
**Incident Phase: CO**  
NOV Issued: Not reported  
NORR Issued: Not reported  
45 Day Report: Not reported  
Public Meeting Held: Not reported  
Corrective Action Planned: Not reported  
SOC Signed: Not reported  
Reclassification Report: Not reported  
RS Designation: Not reported  
Closure Request Date: Not reported  
Close-out Report: 7/25/2005

**IMD:**

Facility ID: 87420  
Name: DE ROSE, MICHELE RESIDENCE  
Address: 1316 CARROLL STREET  
City,State,Zip: DURHAM, NC  
Date Occurred: 6/22/2005  
Submit Date: 7/25/2005  
Incident Desc: RELEASE FROM HEATING OIL AST.  
Operator: DE ROSE, MICHELE  
UST ID: Not reported  
Incident ID: Not reported  
Initials of UST Regional Contact: Not reported  
Regional Office: Not reported  
Responsible Party/Company Name: Not reported  
Ownership: 5  
Responsible Party Contact Name: Not reported  
Operation: 5  
Responsible Party Mailing Address: Not reported  
Responsible Party City,State,Zip: Not reported  
Ownership: Federal  
Operation Type: Industrial  
Responsible Party County: Not reported  
Source: Dredge Spoil

Map ID  
Direction  
Distance  
Elevation

MAP FINDINGS

Site

Database(s)

EDR ID Number  
EPA ID Number

**DE ROSE, MICHELE RESIDENCE (Continued)**

**S107405354**

Type:	HEATING OIL
Location:	Not reported
Petroleum Type:	Not reported
Date Incident Reported:	Not reported
Whether Tank is Commercial or Non Commercial:	Not reported
Site Priority:	20
Whether Tank is Regulated:	Not reported
Priority Update:	Not reported
Notice of Regulatory Requirement:	Not reported
Wells Affected:	No
Notice of Violation:	Not reported
Phase 1 or Phase 2:	Not reported
Num Affected:	Not reported
Site Priority:	Not reported
Location:	Not reported
Current Risk Condition:	Not reported
Sampled By:	Not reported
Samples Include:	Not reported
Initial reported risk of incident (never changes):	Not reported
7.5 Min Quad:	Not reported
5 Min Quad:	Not reported
Intermediate Condition Present:	Not reported
Latitude:	36.02916
Longitude:	-78.92388
Use of Land, Industrial:	Not reported
Corrective Action Plan Selected - up to 5:	Not reported
RBCA:	Not reported
Date Close Review Requested From RP or Owner:	Not reported
Date Case Closed:	Not reported
Extent of Contamination:	Not reported
Number of Supply Wells Located on Property:	Not reported
MTBE in Well Y/N/U Yes, No or Unknown:	Not reported
Facility Phone Number:	Not reported
MTBE in Groundwater Y/N/U Yes, No or Unknown:	Not reported
Date Land Use Restriction Filed:	Not reported
Date Cleanup Initiated:	Not reported
Record Status:	Not reported
RBCA GW Codes:	Not reported
RBCA GW:	Not reported
Pollutant Type Present:	Not reported
Reference Number for Media Disk for Archived Record:	Not reported
RP Owner?:	Not reported
RP Operator?:	Not reported
RP Landowner?:	Not reported
Comments:	Not reported
GW Contam:	No Groundwater Contamination detected
Soil Contam:	Not reported
Contact Phone:	919-225-8981
Owner Company:	Not reported
Operator Address:	1316 CARROLL STREET
Operator City,State,Zip:	DURHAM, NC 919-225-8981
Operator County:	Not reported
Material:	Not reported
Qty Lost 1:	Not reported
Qty Recovered 1:	Not reported
Setting:	Not reported
Risk Site:	Not reported

Map ID  
 Direction  
 Distance  
 Elevation

MAP FINDINGS

Site

Database(s)

EDR ID Number  
 EPA ID Number

**DE ROSE, MICHELE RESIDENCE (Continued)**

**S107405354**

Priority Code:	E
Dem Contact:	ER
Wells Contam:	Not reported
Latitude Number:	Not reported
Longitude Number:	Not reported
Latitude Decimal:	Not reported
Longitude Decimal:	Not reported
GPS:	EST
Agency:	DWQ

**A8**  
**SW**  
 < 1/8  
 0.077 mi.  
 405 ft.

**DARLING RESIDENCE**  
**1306 KENT STREET**  
**DURHAM, NC**  
 Site 2 of 3 in cluster A

**LUST TRUST** **S102869148**  
**N/A**

**Relative:**  
**Higher**  
**Actual:**  
**341 ft.**

**LUST TRUST:**  
 Name: DARLING RESIDENCE  
 Address: 1306 KENT STREET  
 City,State,Zip: DURHAM, NC  
 Facility ID: Not reported  
 Site ID: 18054  
 Site Note: Not reported  
 Site Eligible?: True  
 Commercial Find: 100% Non-Commercial  
 Priority Rank: Low  
 Deductable Amount: 0  
 3rd Party Deductable Amt: 100000  
 Sum 3rd Party Amt Applied: 0

**A9**  
**SSW**  
 < 1/8  
 0.088 mi.  
 464 ft.

**CHIP IN CAPITAL, LLC PROPERTY**  
**1308 KENT STREET**  
**DURHAM, NC 27707**  
 Site 3 of 3 in cluster A

**LUST** **S127734259**  
**N/A**

**Relative:**  
**Higher**  
**Actual:**  
**353 ft.**

**LUST:**  
 Name: CHIP IN CAPITAL, LLC PROPERTY  
 Address: 1308 KENT STREET  
 City,State,Zip: DURHAM, NC 27707  
 Facility ID: Not reported  
 UST Number: RA-28555  
 Incident Number: 47801  
 Source Type: 3  
 Date Reported: 06/02/2021  
 Closure Request: Not reported  
 Close Out: 10/04/2021  
 Level Of Soil Cleanup Achieved: S2  
 # Of Supply Wells: 0  
 Commercial/NonCommercial UST Site: N  
 Risk Classification: L  
 Risk Class Based On Review: L  
 Corrective Action Plan Type: Not reported  
 NOV Issue Date: Not reported  
 Site Priority: Not reported  
 Phase Of LSA Req: Not reported

Map ID  
Direction  
Distance  
Elevation

MAP FINDINGS

Site

Database(s)

EDR ID Number  
EPA ID Number

**CHIP IN CAPITAL, LLC PROPERTY (Continued)**

**S127734259**

Site Risk Reason:	Not reported
Land Use:	RES
MTBE:	0
MTBE1:	U
Flag:	0
Flag1:	Not reported
LUR Filed:	06/17/2021
GPS Confirmed:	30
Current Status:	C
RBCA GW:	N
PETOPT:	4
RPL:	False
CD Num:	Not reported
Reel Num:	Not reported
RPOW:	True
RPOP:	False
Error Flag:	Not reported
Error Code:	N
Valid:	False
Testlat:	Not reported
Regional Officer Project Mgr:	CAM
Company:	Chip In Capital, LLC
Telephone:	Not reported
5 Min Quad:	Not reported
LUST:	
ERR Type:	Not reported
UST Number:	Not reported
Facility Id:	47801
Date Occurred:	2021-01-25 00:00:00
Date Reported:	Not reported
Owner/Operator:	Not reported
Ownership:	4
Operation Type:	3
Type:	4
Location:	7
Priority Update:	Not reported
Wells Affected Y/N:	N
Samples Include:	Not reported
7#5 Minute Quad:	N
5 Minute Quad:	Not reported
Pirf/Min Soil:	Not reported
Release Code:	Not reported
Source Code:	Not reported
Err Type:	4
Cause:	3
Source:	A
UST Number:	2
LUST:	
Incident Number:	47801
Last Modified:	6/3/2021
Incident Phase:	CO
NOV Issued:	Not reported
NORR Issued:	Not reported
45 Day Report:	Not reported
Public Meeting Held:	Not reported

Map ID  
Direction  
Distance  
Elevation

MAP FINDINGS

Site

Database(s)

EDR ID Number  
EPA ID Number

**CHIP IN CAPITAL, LLC PROPERTY (Continued)**

**S127734259**

SOC Signed: Not reported  
Reclassification Report: Not reported  
RS Designation: Not reported  
Closure Request Date: Not reported  
Close-out Report: Not reported

**10**  
**SE**  
**< 1/8**  
**0.098 mi.**  
**518 ft.**

**WISE, LEAH PROPERTY**  
**1017 W. LAKEWOOD AVE**  
**DURHAM, NC 27707**

**LAST S112061415**  
**N/A**

**Relative:**  
**Higher**  
**Actual:**  
**355 ft.**

LAST:  
Name: WISE, LEAH PROPERTY  
Address: 1017 W. LAKEWOOD AVE  
City,State,Zip: DURHAM, NC 27707  
Facility ID: Not reported  
UST Number: RA-92321  
Incident Number: 92301  
Contamination Type: SL  
Source Type: 14  
Product Type: P  
Date Reported: 06/21/2012  
Date Occur: 06/20/2012  
Cleanup: 06/20/2012  
Closure Request: Not reported  
Close Out: 07/30/2012  
Level Of Soil Cleanup Achieved: S3  
Tank Regulated Status: N  
# Of Supply Wells: 0  
Commercial/NonCommercial UST Site: N  
Risk Classification: Not reported  
Risk Class Based On Review: L  
Corrective Action Plan Type: Not reported  
NOV Issue Date: Not reported  
NORR Issue Date: Not reported  
Site Priority: Not reported  
Phase Of LSA Req: Not reported  
Site Risk Reason: Not reported  
Land Use: RES  
MTBE: No  
MTBE1: No  
Flag: No  
Flag1: No  
LUR Filed: Not reported  
Release Detection: 0  
Current Status: C  
RBCA GW: G1  
PETOPT: 4  
RPL: False  
CD Num: 0  
Reel Num: 0  
RPOW: False  
RPOP: False  
Error Flag: 0  
Error Code: N  
Valid: False



Map ID  
Direction  
Distance  
Elevation

MAP FINDINGS

Site

Database(s)

EDR ID Number  
EPA ID Number

**WISE, LEAH PROPERTY (Continued)**

**S112061415**

Lat/Long: Not reported  
Lat/Long Decimal: 35.98702 -78.91572  
Testlat: Not reported  
Regional Officer Project Mgr: NPM  
Region: RAL  
Company: Not reported  
Contact Person: Leah Wise  
Telephone: 9194894424  
RP Address: 1017 W. Lakewood Ave  
RP City,St,Zip: Durham, NC 27707  
RP County: Not reported  
Comments: Not reported  
5 Min Quad: Not reported

**PIRF:**

Facility Id: 92301  
Date Occurred: 6/20/2012  
Date Reported: 6/21/2012  
Description Of Incident: Not reported  
Owner/Operator: Not reported  
Ownership: 4  
Operation Type: 5  
Type: 4  
Location: 7  
Site Priority: Not reported  
Priority Update: Not reported  
Wells Affected Y/N: N  
Wells Affected Number: Not reported  
Samples Taken By: Y  
Samples Include: Not reported  
7#5 Min Quad: Not reported  
5 Min Quad: Not reported  
Pirf/Min Soil: Not reported  
Release Code: 4  
Cause: Not reported  
Source: Not reported  
Source Type: C

Last Modified: 7/30/2012  
**Incident Phase: CO**  
NOV Issued: Not reported  
NORR Issued: Not reported  
45 Day Report: Not reported  
Public Meeting Held: Not reported  
Corrective Action Planned: Not reported  
SOC Signed: Not reported  
Reclassification Report: Not reported  
RS Designation: Not reported  
Closure Request Date: Not reported  
Close-out Report: Not reported

Map ID  
 Direction  
 Distance  
 Elevation

MAP FINDINGS

Site

Database(s)

EDR ID Number  
 EPA ID Number

**D11**  
**SSE**  
**1/8-1/4**  
**0.132 mi.**  
**695 ft.**

**BILLINGS RESIDENCE, RICHARD**  
**1021 WELLS ST**  
**DURHAM, NC 27706**

**LAST** **S105425798**  
**IMD** **N/A**

**Site 1 of 2 in cluster D**

**Relative:**  
**Higher**  
**Actual:**  
**375 ft.**

LAST:  
 Name: BILLINGS, RICHARD RESIDENCE  
 Address: 1021 WELLS STREET  
 City,State,Zip: DURHAM, NC  
 Facility ID: Not reported  
 UST Number: RA-86140  
 Incident Number: 86140  
 Contamination Type: NO  
 Source Type: 14  
 Product Type: N  
 Date Reported: 10/10/1997  
 Date Occur: 10/10/1997  
 Cleanup: Not reported  
 Closure Request: Not reported  
 Close Out: 03/15/2002  
 Level Of Soil Cleanup Achieved: Not reported  
 Tank Regulated Status: Not reported  
 # Of Supply Wells: 0  
 Commercial/NonCommercial UST Site: Not reported  
 Risk Classification: Not reported  
 Risk Class Based On Review: L  
 Corrective Action Plan Type: Not reported  
 NOV Issue Date: Not reported  
 NORR Issue Date: Not reported  
 Site Priority: 20  
 Phase Of LSA Req: Not reported  
 Site Risk Reason: Not reported  
 Land Use: Not reported  
 MTBE: No  
 MTBE1: Unknown  
 Flag: No  
 Flag1: No  
 LUR Filed: Not reported  
 Release Detection: 0  
 Current Status: C  
 RBCA GW: Not reported  
 PETOPT: Not reported  
 RPL: False  
 CD Num: 0  
 Reel Num: 0  
 RPOW: False  
 RPOP: False  
 Error Flag: 0  
 Error Code: Not reported  
 Valid: False  
 Lat/Long: Not reported  
 Lat/Long Decimal: 35.98537 -78.91617  
 Testlat: Not reported  
 Regional Officer Project Mgr: Not reported  
 Region: RAL  
 Company: Not reported  
 Contact Person: RICHARD BILLINGS  
 Telephone: Not reported

Map ID  
Direction  
Distance  
Elevation

MAP FINDINGS

Site

Database(s)

EDR ID Number  
EPA ID Number

**BILLINGS RESIDENCE, RICHARD (Continued)**

**S105425798**

RP Address: 1021 WELLS STREET  
RP City,St,Zip: DURHAM, NC  
RP County: Not reported  
Comments: TRANSFERRED TO GW FROM UST (JM) ON 3/15/2002. SITE CLOSED BY UST SECTION 1998.Closed File-Sent to State Records Center 11/12/04 Box 1 of 7  
5 Min Quad: Not reported

**PIRF:**

Facility Id: 86140  
Date Occurred: Not reported  
Date Reported: Not reported  
Description Of Incident: Not reported  
Owner/Operator: Not reported  
Ownership: 5  
Operation Type: 5  
Type: Not reported  
Location: Not reported  
Site Priority: 20C  
Priority Update: Not reported  
Wells Affected Y/N: N  
Wells Affected Number: 0  
Samples Taken By: Not reported  
Samples Include: Not reported  
7#5 Min Quad: Not reported  
5 Min Quad: Not reported  
Pirf/Min Soil: Not reported  
Release Code: Not reported  
Cause: Not reported  
Source: Not reported  
Source Type: 0

Last Modified: 3/15/2002  
**Incident Phase: CO**  
NOV Issued: Not reported  
NORR Issued: Not reported  
45 Day Report: Not reported  
Public Meeting Held: Not reported  
Corrective Action Planned: Not reported  
SOC Signed: Not reported  
Reclassification Report: Not reported  
RS Designation: Not reported  
Closure Request Date: Not reported  
Close-out Report: 4/13/1998

**IMD:**

Facility ID: Not reported  
Name: BILLINGS RESIDENCE, RICHARD  
Address: 1021 WELLS ST  
City,State,Zip: DURHAM, NC 27706-  
Date Occurred: Not reported  
Submit Date: Not reported  
Incident Desc: Not reported  
Operator: Not reported  
UST ID: RA-360  
Incident ID: Not reported  
Initials of UST Regional Contact: STF

Map ID  
Direction  
Distance  
Elevation

MAP FINDINGS

Site

Database(s)

EDR ID Number  
EPA ID Number

**BILLINGS RESIDENCE, RICHARD (Continued)**

**S105425798**

Regional Office:	RAL
Responsible Party/Company Name:	Not reported
Ownership:	Not reported
Responsible Party Contact Name:	RICHARD BILLINGS
Operation:	Not reported
Responsible Party Mailing Address:	1021 WELLS STREET
Responsible Party City,State,Zip:	DURHAM, NC 27706-
Ownership:	Not reported
Operation Type:	Not reported
Responsible Party County:	Not reported
Source:	Leak-underground
Type:	Not reported
Location:	Not reported
Petroleum Type:	PETROLEUM
Date Incident Reported:	1997-12-22 00:00:00
Whether Tank is Commercial or Non Commercial:	NON COMMERCIAL
Site Priority:	Not reported
Whether Tank is Regulated:	NON REGULATED
Priority Update:	Not reported
Notice of Regulatory Requirement:	Not reported
Wells Affected:	Not reported
Notice of Violation:	Not reported
Phase 1 or Phase 2:	Not reported
Num Affected:	Not reported
Site Priority:	Not reported
Location:	Not reported
Current Risk Condition:	Not reported
Sampled By:	Not reported
Samples Include:	Not reported
Initial reported risk of incident (never changes):	L
7.5 Min Quad:	Not reported
5 Min Quad:	Not reported
Intermediate Condition Present:	Not reported
Latitude:	0
Longitude:	0
Use of Land, Industrial:	Not reported
Corrective Action Plan Selected - up to 5:	Not reported
RBCA:	Not reported
Date Close Review Requested From RP or Owner:	Not reported
Date Case Closed:	1998-04-15 00:00:00
Extent of Contamination:	Not reported
Number of Supply Wells Located on Property:	0
MTBE in Well Y/N/U Yes, No or Unknown:	0
Facility Phone Number:	Not reported
MTBE in Groundwater Y/N/U Yes, No or Unknown:	U
Date Land Use Restriction Filed:	Not reported
Date Cleanup Initiated:	1997-12-22 00:00:00
Record Status:	ARCHIVED RECORD
RBCA GW Codes:	Not reported
RBCA GW:	Not reported
Pollutant Type Present:	HEATING OIL
Reference Number for Media Disk for Archived Record:	45
RP Owner?:	False
RP Operator?:	False
RP Landowner?:	False
Comments:	CLOSURE LTR 4/15/98. UST removed 11/4/97.
GW Contam:	Not reported

Map ID  
Direction  
Distance  
Elevation

MAP FINDINGS

Site

Database(s)

EDR ID Number  
EPA ID Number

**BILLINGS RESIDENCE, RICHARD (Continued)**

**S105425798**

Soil Contam: Not reported  
Contact Phone: Not reported  
Owner Company: Not reported  
Operator Address: Not reported  
Operator City,State,Zip: Not reported  
Operator County: Not reported  
Material: Not reported  
Qty Lost 1: Not reported  
Qty Recovered 1: Not reported  
Setting: Not reported  
Risk Site: Not reported  
Priority Code: Not reported  
Dem Contact: Not reported  
Wells Contam: Not reported  
Latitude Number: Not reported  
Longitude Number: Not reported  
Latitude Decimal: Not reported  
Longitude Decimal: Not reported  
GPS: Not reported  
Agency: Not reported

Facility ID: 86140  
Name: BILLINGS, RICHARD RESIDENCE  
Address: 1021 WELLS STREET  
City,State,Zip: DURHAM, NC  
Date Occurred: 10/10/1997  
Submit Date: 3/15/2002  
Incident Desc:

TRANSFEERED TO GW FROM UST (JM) ON 3/15/2002. SITE CLOSED BY UST SECTION 1998. Closed File-Sent to State Records Center 11/12/04 Box 1 of 7

Operator: BILLINGS, RICHARD  
UST ID: Not reported  
Incident ID: Not reported  
Initials of UST Regional Contact: Not reported  
Regional Office: Not reported  
Responsible Party/Company Name: Not reported  
Ownership: 5  
Responsible Party Contact Name: Not reported  
Operation: 5  
Responsible Party Mailing Address: Not reported  
Responsible Party City,State,Zip: Not reported  
Ownership: Federal  
Operation Type: Industrial  
Responsible Party County: Not reported  
Source: Dredge Spoil  
Type: HEATING OIL  
Location: Not reported  
Petroleum Type: Not reported  
Date Incident Reported: Not reported  
Whether Tank is Commercial or Non Commercial: Not reported  
Site Priority: Not reported  
Whether Tank is Regulated: Not reported  
Priority Update: Not reported  
Notice of Regulatory Requirement: Not reported  
Wells Affected: No  
Notice of Violation: Not reported  
Phase 1 or Phase 2: Not reported

Map ID  
Direction  
Distance  
Elevation

MAP FINDINGS

Site

Database(s)

EDR ID Number  
EPA ID Number

**BILLINGS RESIDENCE, RICHARD (Continued)**

**S105425798**

Num Affected:	0
Site Priority:	Not reported
Location:	Not reported
Current Risk Condition:	Not reported
Sampled By:	Not reported
Samples Include:	Not reported
Initial reported risk of incident (never changes):	Not reported
7.5 Min Quad:	Not reported
5 Min Quad:	Not reported
Intermediate Condition Present:	Not reported
Latitude:	Not reported
Longitude:	Not reported
Use of Land, Industrial:	Not reported
Corrective Action Plan Selected - up to 5:	Not reported
RBCA:	Not reported
Date Close Review Requested From RP or Owner:	Not reported
Date Case Closed:	Not reported
Extent of Contamination:	Not reported
Number of Supply Wells Located on Property:	Not reported
MTBE in Well Y/N/U Yes, No or Unknown:	Not reported
Facility Phone Number:	Not reported
MTBE in Groundwater Y/N/U Yes, No or Unknown:	Not reported
Date Land Use Restriction Filed:	Not reported
Date Cleanup Initiated:	Not reported
Record Status:	Not reported
RBCA GW Codes:	Not reported
RBCA GW:	Not reported
Pollutant Type Present:	Not reported
Reference Number for Media Disk for Archived Record:	Not reported
RP Owner?:	Not reported
RP Operator?:	Not reported
RP Landowner?:	Not reported
Comments:	Not reported
GW Contam:	Groundwater Contamination status unknown
Soil Contam:	Not reported
Contact Phone:	Not reported
Owner Company:	Not reported
Operator Address:	1021 WELLS STREET
Operator City,State,Zip:	DURHAM, NC
Operator County:	Not reported
Material:	Not reported
Qty Lost 1:	Not reported
Qty Recovered 1:	Not reported
Setting:	Not reported
Risk Site:	Not reported
Priority Code:	C
Dem Contact:	ERIC RICE
Wells Contam:	Not reported
Latitude Number:	Not reported
Longitude Number:	Not reported
Latitude Decimal:	Not reported
Longitude Decimal:	Not reported
GPS:	GPS
Agency:	DWQ

Map ID  
 Direction  
 Distance  
 Elevation

MAP FINDINGS

Site

Database(s) EDR ID Number  
 EPA ID Number

**E12 SEMANS PROPERTY (JAMES)**  
**SSW 1415 BIVINS STREET**  
**1/8-1/4 DURHAM, NC 27701**  
**0.139 mi.**  
**733 ft. Site 1 of 4 in cluster E**

**LUST S128650216**  
**N/A**

**Relative:**  
**Higher**

LUST:

**Actual:**  
**345 ft.**

Name: SEMANS PROPERTY (JAMES)  
 Address: 1415 BIVINS STREET  
 City,State,Zip: DURHAM, NC 27701  
 Facility ID: Not reported  
 UST Number: RA-7559  
 Incident Number: 39672  
 Source Type: 3  
 Date Reported: 12/02/2014  
 Closure Request: Not reported  
 Close Out: 06/01/2015  
 Level Of Soil Cleanup Achieved: S1  
 # Of Supply Wells: 0  
 Commercial/NonCommercial UST Site: N  
 Risk Classification: L  
 Risk Class Based On Review: L  
 Corrective Action Plan Type: Not reported  
 NOV Issue Date: Not reported  
 Site Priority: Not reported  
 Phase Of LSA Req: Not reported  
 Site Risk Reason: Not reported  
 Land Use: RES  
 MTBE: 0  
 MTBE1: U  
 Flag: 0  
 Flag1: 0  
 LUR Filed: Not reported  
 GPS Confirmed: 69  
 Current Status: C  
 RBCA GW: G1  
 PTOPT: 4  
 RPL: False  
 CD Num: 0  
 Reel Num: 0  
 RPOW: False  
 RPOP: False  
 Error Flag: 0  
 Error Code: N  
 Valid: False  
 Testlat: Not reported  
 Regional Officer Project Mgr: CAM  
 Company: Not reported  
 Telephone: 9196023853  
 5 Min Quad: Not reported

LUST:

ERR Type: Not reported  
 UST Number: RA-7559  
 Facility Id: 39672  
 Date Occurred: 2014-11-25 00:00:00  
 Date Reported: 2014-12-18 00:00:00  
 Owner/Operator: Not reported  
 Ownership: 4  
 Operation Type: 3

Map ID  
 Direction  
 Distance  
 Elevation

MAP FINDINGS

Site

Database(s)

EDR ID Number  
 EPA ID Number

**SEMANS PROPERTY (JAMES) (Continued)**

**S128650216**

Type: 4  
 Location: 7  
 Priority Update: Not reported  
 Wells Affected Y/N: N  
 Samples Include: Not reported  
 7#5 Minute Quad: N  
 5 Minute Quad: Not reported  
 Pirf/Min Soil: Not reported  
 Release Code: Not reported  
 Source Code: Not reported  
 Err Type: 2  
 Cause: 3  
 Source: A  
 UST Number: P

**LUST:**

Incident Number: 39672  
 Last Modified: 6/1/2015  
 Incident Phase: CO  
 NOV Issued: Not reported  
 NORR Issued: Not reported  
 45 Day Report: Not reported  
 Public Meeting Held: Not reported  
 SOC Signed: Not reported  
 Reclassification Report: Not reported  
 RS Designation: Not reported  
 Closure Request Date: Not reported  
 Close-out Report: Not reported

**E13**  
**SSW**  
**1/8-1/4**  
**0.139 mi.**  
**733 ft.**

**SEMANS PROPERTY (JAMES)**  
**1415 BIVINS STREET**  
**DURHAM, NC**  
**Site 2 of 4 in cluster E**

**LUST TRUST S117411741**  
**N/A**

**Relative:**  
**Higher**  
**Actual:**  
**345 ft.**

**LUST TRUST:**  
 Name: SEMANS PROPERTY (JAMES)  
 Address: 1415 BIVINS STREET  
 City,State,Zip: DURHAM, NC  
 Facility ID: Not reported  
 Site ID: 39672  
 Site Note: SCAN-----Noncommercial; first apply a \$1,000 deductible then reimburse 90% of subsequent approved costs until a maximum deductible of \$2,000 is reached. Then reimburse at 100%. [CGS 7/20/15]  
 Site Eligible?: True  
 Commercial Find: 100% Non-Commercial  
 Priority Rank: Not reported  
 Deductable Amount: 2000  
 3rd Party Deductable Amt: 0  
 Sum 3rd Party Amt Applied: 0



Map ID  
 Direction  
 Distance  
 Elevation

MAP FINDINGS

Site

Database(s)

EDR ID Number  
 EPA ID Number

**E14**      **SEMANS PROPERTY (JAMES) TANK 2**  
**SSW**      **1415 BIVINS STREET**  
**1/8-1/4**    **DURHAM, NC 27707**  
**0.139 mi.**  
**733 ft.**    **Site 3 of 4 in cluster E**

**LUST**    **S128650621**  
**N/A**

**Relative:**  
**Higher**  
**Actual:**  
**345 ft.**

**LUST:**  
 Name: SEMANS PROPERTY (JAMES) TANK 2  
 Address: 1415 BIVINS STREET  
 City,State,Zip: DURHAM, NC 27707  
 Facility ID: Not reported  
 UST Number: RA-8217  
 Incident Number: 46291  
 Source Type: 3  
 Date Reported: 04/11/2018  
 Closure Request: Not reported  
 Close Out: 12/18/2019  
 Level Of Soil Cleanup Achieved: S3  
 # Of Supply Wells: 0  
 Commercial/NonCommercial UST Site: N  
 Risk Classification: L  
 Risk Class Based On Review: L  
 Corrective Action Plan Type: Not reported  
 NOV Issue Date: Not reported  
 Site Priority: Not reported  
 Phase Of LSA Req: Not reported  
 Site Risk Reason: Not reported  
 Land Use: RES  
 MTBE: 0  
 MTBE1: U  
 Flag: 0  
 Flag1: 0  
 LUR Filed: Not reported  
 GPS Confirmed: 31  
 Current Status: C  
 RBCA GW: Not reported  
 PETOPT: 4  
 RPL: False  
 CD Num: 0  
 Reel Num: 0  
 RPOW: False  
 RPOP: False  
 Error Flag: 0  
 Error Code: N  
 Valid: False  
 Testlat: Not reported  
 Regional Officer Project Mgr: CAM  
 Company: Not reported  
 Telephone: Not reported  
 5 Min Quad: Not reported

**LUST:**  
 ERR Type: Not reported  
 UST Number: RA-8217  
 Facility Id: 46291  
 Date Occurred: 2018-03-16 00:00:00  
 Date Reported: Not reported  
 Owner/Operator: Not reported  
 Ownership: 4  
 Operation Type: 3

Map ID  
 Direction  
 Distance  
 Elevation

MAP FINDINGS

Site

Database(s)

EDR ID Number  
 EPA ID Number

**SEMANS PROPERTY (JAMES) TANK 2 (Continued)**

**S128650621**

Type: 4  
 Location: 7  
 Priority Update: Not reported  
 Wells Affected Y/N: N  
 Samples Include: Not reported  
 7#5 Minute Quad: Y  
 5 Minute Quad: Not reported  
 Pirf/Min Soil: Not reported  
 Release Code: Not reported  
 Source Code: Not reported  
 Err Type: 2  
 Cause: 3  
 Source: A  
 UST Number: P

**LUST:**

Incident Number: 46291  
 Last Modified: 12/18/2019  
 Incident Phase: CO  
 NOV Issued: Not reported  
 NORR Issued: Not reported  
 45 Day Report: Not reported  
 Public Meeting Held: Not reported  
 SOC Signed: Not reported  
 Reclassification Report: Not reported  
 RS Designation: Not reported  
 Closure Request Date: Not reported  
 Close-out Report: Not reported

**D15**  
**SSE**  
 1/8-1/4  
 0.142 mi.  
 750 ft.

**PEED ESTATE (MILDRED)**  
**1019 WELLS ST**  
**DURHAM, NC 27707**  
 Site 2 of 2 in cluster D

**LUST** S108851990  
**LUST TRUST** N/A

**Relative:**  
**Higher**  
**Actual:**  
**377 ft.**

**LUST:**  
 Name: PEED ESTATE (MILDRED)  
 Address: 1019 WELLS ST  
 City,State,Zip: DURHAM, NC 27707  
 Facility ID: Not reported  
 UST Number: RA-5842  
 Incident Number: 33398  
 Source Type: 3  
 Date Reported: 10/18/2007  
 Closure Request: Not reported  
 Close Out: 11/29/2007  
 Level Of Soil Cleanup Achieved: S3  
 # Of Supply Wells: 0  
 Commercial/NonCommercial UST Site: N  
 Risk Classification: L  
 Risk Class Based On Review: L  
 Corrective Action Plan Type: Not reported  
 NOV Issue Date: Not reported  
 Site Priority: Not reported  
 Phase Of LSA Req: Not reported  
 Site Risk Reason: Not reported

Map ID  
Direction  
Distance  
Elevation

MAP FINDINGS

Site

Database(s)

EDR ID Number  
EPA ID Number

PEED ESTATE (MILDRED) (Continued)

S108851990

Land Use: RES  
MTBE: 0  
MTBE1: N  
Flag: 0  
Flag1: 0  
LUR Filed: Not reported  
GPS Confirmed: 69  
Current Status: A  
RBCA GW: G1  
PETOPT: 4  
RPL: False  
CD Num: 440  
Reel Num: 118  
RPOW: False  
RPOP: False  
Error Flag: 0  
Error Code: N  
Valid: False  
Testlat: Not reported  
Regional Officer Project Mgr: wth  
Company: Not reported  
Telephone: 3362661857  
5 Min Quad: Not reported

LUST:  
ERR Type: Not reported  
UST Number: RA-5842  
Facility Id: 33398  
Date Occurred: 2007-10-18 00:00:00  
Date Reported: 2007-10-18 00:00:00  
Owner/Operator: Not reported  
Ownership: 4  
Operation Type: 3  
Type: 4  
Location: 7  
Priority Update: Not reported  
Wells Affected Y/N: N  
Samples Include: Not reported  
7#5 Minute Quad: Y  
5 Minute Quad: Not reported  
Pirf/Min Soil: Not reported  
Release Code: Not reported  
Source Code: Not reported  
Err Type: 2  
Cause: Not reported  
Source: Not reported  
UST Number: P

LUST:  
Incident Number: 33398  
Last Modified: 11/29/2007  
Incident Phase: CO  
NOV Issued: Not reported  
NORR Issued: Not reported  
45 Day Report: Not reported  
Public Meeting Held: Not reported  
SOC Signed: Not reported

Map ID  
 Direction  
 Distance  
 Elevation

MAP FINDINGS

Site

Database(s)

EDR ID Number  
 EPA ID Number

**PEED ESTATE (MILDRED) (Continued)**

**S108851990**

Reclassification Report: Not reported  
 RS Designation: Not reported  
 Closure Request Date: Not reported  
 Close-out Report: Not reported

**LUST TRUST:**

Name: PEED ESTATE (MILDRED)  
 Address: 1019 WELLS ST  
 City,State,Zip: DURHAM, NC  
 Facility ID: Not reported  
 Site ID: 33398  
 Site Note: Noncommercial; 100% eligible; \$0 deductible.[CGS 1/3/08]  
 Site Eligible?: True  
 Commercial Find: 100% Non-Commercial  
 Priority Rank: Not reported  
 Deductable Amount: 0  
 3rd Party Deductable Amt: 0  
 Sum 3rd Party Amt Applied: 0

**E16**  
**SSW**  
**1/8-1/4**  
**0.149 mi.**  
**789 ft.**

**WISHNOV, HAZEL RESIDENCE**  
**1400 KENT ST.**  
**DURHAM, NC 27706**

**Site 4 of 4 in cluster E**

**LUST S101573675**  
**LUST TRUST N/A**  
**IMD**

**Relative:**  
**Higher**  
**Actual:**  
**358 ft.**

**LUST:**

Name: WISHNOV, HAZEL RESIDENCE  
 Address: 1400 KENT ST.  
 City,State,Zip: DURHAM, NC 27706-  
 Facility ID: Not reported  
 UST Number: RA-2028  
 Incident Number: 12490  
 Source Type: 3  
 Date Reported: 05/06/1994  
 Closure Request: Not reported  
 Close Out: 08/02/1994  
 Level Of Soil Cleanup Achieved: Not reported  
 # Of Supply Wells: 0  
 Commercial/NonCommercial UST Site: N  
 Risk Classification: L  
 Risk Class Based On Review: L  
 Corrective Action Plan Type: Not reported  
 NOV Issue Date: Not reported  
 Site Priority: 20E  
 Phase Of LSA Req: Not reported  
 Site Risk Reason: Not reported  
 Land Use: Not reported  
 MTBE: 0  
 MTBE1: U  
 Flag: 0  
 Flag1: 0  
 LUR Filed: Not reported  
 GPS Confirmed: 51  
 Current Status: A  
 RBCA GW: Not reported  
 PTOPT: 4

Map ID  
Direction  
Distance  
Elevation

MAP FINDINGS

Site

Database(s)

EDR ID Number  
EPA ID Number

**WISHNOV, HAZEL RESIDENCE (Continued)**

**S101573675**

RPL: False  
CD Num: 44  
Reel Num: 103  
RPOW: False  
RPOP: False  
Error Flag: 0  
Error Code: N  
Valid: False  
Testlat: Not reported  
Regional Officer Project Mgr: STF  
Company: NA  
Telephone: (617)964-3079  
5 Min Quad: Not reported

LUST:

ERR Type: R  
UST Number: RA-2028  
Facility Id: 12490  
Date Occurred: 1994-05-06 00:00:00  
Date Reported: 1994-08-05 00:00:00  
Owner/Operator: HAZEL WISHNOV/BARBARA TANZER  
Ownership: 4  
Operation Type: 3  
Type: 4  
Location: 7  
Priority Update: Not reported  
Wells Affected Y/N: Not reported  
Samples Include: 0  
7#5 Minute Quad: Not reported  
5 Minute Quad: Not reported  
Pirf/Min Soil: Not reported  
Release Code: Not reported  
Source Code: Min\_Soil  
Err Type: Not reported  
Cause: Not reported  
Source: Not reported  
UST Number: Not reported

LUST:

Incident Number: 12490  
Last Modified: 3/3/1999  
Incident Phase: CO  
NOV Issued: Not reported  
NORR Issued: Not reported  
45 Day Report: Not reported  
Public Meeting Held: Not reported  
SOC Signed: Not reported  
Reclassification Report: Not reported  
RS Designation: Not reported  
Closure Request Date: Not reported  
Close-out Report: 8/2/1994

LUST TRUST:

Name: HAZEL WISHOV RESIDENCE  
Address: 1400 KENT STREET  
City,State,Zip: DURHAM, NC

Map ID  
Direction  
Distance  
Elevation

MAP FINDINGS

Site

Database(s)

EDR ID Number  
EPA ID Number

**WISHNOV, HAZEL RESIDENCE (Continued)**

**S101573675**

Facility ID: Not reported  
Site ID: 12490  
Site Note: Not reported  
Site Eligible?: True  
Commercial Find: 100% Non-Commercial  
Priority Rank: Low  
Deductable Amount: 0  
3rd Party Deductable Amt: 0  
Sum 3rd Party Amt Applied: 0

**IMD:**

Facility ID: 12490  
Name: WISHNOV, HAZEL RESIDENCE  
Address: 1400 KENT ST.  
City,State,Zip: DURHAM, NC  
Date Occurred: 5/6/1994  
Submit Date: 8/5/1994  
Incident Desc: RELEASE DISCOVERED DURING UST REMOVAL. DAUGHTER HAS POA FOR MS. WISHNOV, HAZEL SOLD PROPERTY TO B. TANZER.  
Operator: HAZEL WISHNOV/BARBARA TANZER  
UST ID: Not reported  
Incident ID: Not reported  
Initials of UST Regional Contact: Not reported  
Regional Office: Not reported  
Responsible Party/Company Name: Not reported  
Ownership: 4  
Responsible Party Contact Name: Not reported  
Operation: 3  
Responsible Party Mailing Address: Not reported  
Responsible Party City,State,Zip: Not reported  
Ownership: Private  
Operation Type: Residential  
Responsible Party County: Not reported  
Source: Leak-underground  
Type: GASOLINE/DIESEL  
Location: 7  
Petroleum Type: Not reported  
Date Incident Reported: Not reported  
Whether Tank is Commercial or Non Commercial: Not reported  
Site Priority: 20E  
Whether Tank is Regulated: Not reported  
Priority Update: Not reported  
Notice of Regulatory Requirement: Not reported  
Wells Affected: Not reported  
Notice of Violation: Not reported  
Phase 1 or Phase 2: Not reported  
Num Affected: 0  
Site Priority: Not reported  
Location: Residence  
Current Risk Condition: Not reported  
Sampled By: Not reported  
Samples Include: Not reported  
Initial reported risk of incident (never changes): Not reported  
7.5 Min Quad: Not reported  
5 Min Quad: Not reported  
Intermediate Condition Present: Not reported  
Latitude: 35.98194444

Map ID  
Direction  
Distance  
Elevation

MAP FINDINGS

Site

Database(s)

EDR ID Number  
EPA ID Number

**WISHNOV, HAZEL RESIDENCE (Continued)**

**S101573675**

Longitude:	-78.91805555
Use of Land, Industrial:	Not reported
Corrective Action Plan Selected - up to 5:	Not reported
RBCA:	Not reported
Date Close Review Requested From RP or Owner:	Not reported
Date Case Closed:	Not reported
Extent of Contamination:	Not reported
Number of Supply Wells Located on Property:	Not reported
MTBE in Well Y/N/U Yes, No or Unknown:	Not reported
Facility Phone Number:	Not reported
MTBE in Groundwater Y/N/U Yes, No or Unknown:	Not reported
Date Land Use Restriction Filed:	Not reported
Date Cleanup Initiated:	Not reported
Record Status:	Not reported
RBCA GW Codes:	Not reported
RBCA GW:	Not reported
Pollutant Type Present:	Not reported
Reference Number for Media Disk for Archived Record:	Not reported
RP Owner?:	Not reported
RP Operator?:	Not reported
RP Landowner?:	Not reported
Comments:	Not reported
GW Contam:	No Groundwater Contamination detected
Soil Contam:	Yes
Contact Phone:	(617)964-3079
Owner Company:	NA
Operator Address:	150 GRANT AVE
Operator City,State,Zip:	NEWTON, MA 02159-
Operator County:	Not reported
Material:	#2 FUEL OIL
Qty Lost 1:	Not reported
Qty Recovered 1:	Not reported
Setting:	1
Risk Site:	Not reported
Priority Code:	E
Dem Contact:	STA
Wells Contam:	Not reported
Latitude Number:	355855
Longitude Number:	785505
Latitude Decimal:	35.9819444444444
Longitude Decimal:	78.9180555555556
GPS:	NOD
Agency:	DWM
Status:	
Facility ID:	12490
Last Modified:	1999-03-03 00:00:00
Incident Phase:	CO
NOV Issued:	Not reported
NORR Issued:	Not reported
45 Day Report:	Not reported
Public Meeting Held:	Not reported
Corrective Action Planned:	Not reported
SOC Sighned:	Not reported
Reclassification Report:	Not reported
RS Designation:	Not reported
Closure Request Date:	Not reported
Close-out Report:	1994-08-02 00:00:00

Map ID  
 Direction  
 Distance  
 Elevation

MAP FINDINGS

Site

Database(s)

EDR ID Number  
 EPA ID Number

**F17**      **INGRAM PROPERTY**  
**ESE**      **1303 ARNETTE AVE**  
**1/8-1/4**    **DURHAM, NC 27707**  
**0.158 mi.**  
**836 ft.**    **Site 1 of 4 in cluster F**

**LUST**    **S111444752**  
**LUST TRUST**  
**INST CONTROL**    **N/A**

**Relative:**  
**Higher**  
**Actual:**  
**340 ft.**

**LUST:**  
 Name: INGRAM PROPERTY  
 Address: 1303 ARNETTE AVE  
 City,State,Zip: DURHAM, NC 27707  
 Facility ID: Not reported  
 UST Number: RA-6952  
 Incident Number: 39092  
 Source Type: 3  
 Date Reported: 11/09/2011  
 Closure Request: Not reported  
 Close Out: 12/19/2011  
 Level Of Soil Cleanup Achieved: S2  
 # Of Supply Wells: 0  
 Commercial/NonCommercial UST Site: N  
 Risk Classification: L  
 Risk Class Based On Review: L  
 Corrective Action Plan Type: Not reported  
 NOV Issue Date: Not reported  
 Site Priority: Not reported  
 Phase Of LSA Req: Not reported  
 Site Risk Reason: Not reported  
 Land Use: RES  
 MTBE: 0  
 MTBE1: U  
 Flag: 0  
 Flag1: 0  
 LUR Filed: 01/04/2012  
 GPS Confirmed: N  
 Current Status: C  
 RBCA GW: G2  
 PETOPT: 4  
 RPL: False  
 CD Num: 0  
 Reel Num: 0  
 RPOW: False  
 RPOP: False  
 Error Flag: 0  
 Error Code: N  
 Valid: False  
 Testlat: Not reported  
 Regional Officer Project Mgr: WER  
 Company: Not reported  
 Telephone: Not reported  
 5 Min Quad: Not reported

**LUST:**  
 ERR Type: Not reported  
 UST Number: RA-6952  
 Facility Id: 39092  
 Date Occurred: 2011-11-01 00:00:00  
 Date Reported: 2011-11-09 00:00:00  
 Owner/Operator: Not reported  
 Ownership: 4  
 Operation Type: 3



Map ID  
Direction  
Distance  
Elevation

MAP FINDINGS

Site

Database(s)

EDR ID Number  
EPA ID Number

**INGRAM PROPERTY (Continued)**

**S111444752**

Type: 4  
Location: 7  
Priority Update: Not reported  
Wells Affected Y/N: N  
Samples Include: Not reported  
7#5 Minute Quad: Y  
5 Minute Quad: Not reported  
Pirf/Min Soil: Not reported  
Release Code: Not reported  
Source Code: Not reported  
Err Type: 2  
Cause: 3  
Source: B  
UST Number: P

**LUST:**

Incident Number: 39092  
Last Modified: 12/19/2011  
Incident Phase: CO  
NOV Issued: Not reported  
NORR Issued: Not reported  
45 Day Report: Not reported  
Public Meeting Held: Not reported  
SOC Signed: Not reported  
Reclassification Report: Not reported  
RS Designation: Not reported  
Closure Request Date: Not reported  
Close-out Report: Not reported

**LUST TRUST:**

Name: INGRAM PROPERTY  
Address: 1303 ARNETTE AVE  
City,State,Zip: DURHAM, NC  
Facility ID: Not reported  
Site ID: 39092  
Site Note: Noncommercial; 100% eligible; \$0 deductible. Track this as a site that would have been 5K + 10% as this is receiving 100% because of Session Law 2010-154. [CGS 6/25/12]  
Site Eligible?: True  
Commercial Find: 100% Non-Commercial  
Priority Rank: Not reported  
Deductable Amount: 0  
3rd Party Deductable Amt: 0  
Sum 3rd Party Amt Applied: 0

**INST CONTROL:**

Name: INGRAM PROPERTY  
Address: 1303 ARNETTE AVE  
City,State,Zip: DURHAM, NC  
Project Number: RA-6952  
Object ID: Not reported  
DWM Contact: Raleigh Regional Office (919) 791-4200  
DWM Program: Underground Storage Tank Section  
Project Status: No Further Action  
COC: Multi COC

Map ID  
 Direction  
 Distance  
 Elevation

MAP FINDINGS

Site

Database(s)

EDR ID Number  
 EPA ID Number

**INGRAM PROPERTY (Continued)**

**S111444752**

Contamination Source:	UST System
Received Date:	1/3/2012
Restricted Media:	Multi-Media
Allowed Use:	Media Restrictions Only
Certification:	None
Plant Reception Date:	Not reported
Instrument Status:	Effective
Deed BK:	Not reported
Deed PG:	Not reported
Plat BK:	Not reported
Plat PG:	Not reported
Instrument:	Notice and Restriction
Deed:	Not reported
Deed Date:	Recorded 1-3-2012
Plat:	Not reported
Plat Date:	Not reported
X Coord:	2025419.2038
Y Coord:	814162.49884

**F18  
 SE  
 1/8-1/4  
 0.167 mi.  
 881 ft.**

**JONES PROPERTY (CLAUDE)  
 1310 ARNETTE AVE.  
 DURHAM, NC 27262**

**LUST  
 LUST TRUST  
 IMD**

**S118362109  
 N/A**

**Site 2 of 4 in cluster F**

**Relative:  
 Lower  
 Actual:  
 329 ft.**

<b>LUST:</b>	
Name:	JONES PROPERTY (CLAUDE)
Address:	1310 ARNETTE AVE.
City,State,Zip:	DURHAM, NC 27262
Facility ID:	Not reported
UST Number:	RA-7737
Incident Number:	39840
Source Type:	3
Date Reported:	09/30/2015
Closure Request:	Not reported
Close Out:	Not reported
Level Of Soil Cleanup Achieved:	Not reported
# Of Supply Wells:	0
Commercial/NonCommercial UST Site:	N
Risk Classification:	L
Risk Class Based On Review:	L
Corrective Action Plan Type:	Not reported
NOV Issue Date:	Not reported
Site Priority:	Not reported
Phase Of LSA Req:	Not reported
Site Risk Reason:	Not reported
Land Use:	RES
MTBE:	0
MTBE1:	U
Flag:	0
Flag1:	0
LUR Filed:	Not reported
GPS Confirmed:	14
Current Status:	C
RBCA GW:	Not reported
PETOPT:	4
RPL:	False
CD Num:	0

Map ID  
Direction  
Distance  
Elevation

MAP FINDINGS

Site

Database(s)

EDR ID Number  
EPA ID Number

**JONES PROPERTY (CLAUDE) (Continued)**

**S118362109**

Reel Num: 0  
RPOW: False  
RPOP: False  
Error Flag: 0  
Error Code: N  
Valid: False  
Testlat: Not reported  
Regional Officer Project Mgr: CAM  
Company: Not reported  
Telephone: Not reported  
5 Min Quad: Not reported

**LUST:**

ERR Type: Not reported  
UST Number: RA-7737  
Facility Id: 39840  
Date Occurred: 2015-09-03 00:00:00  
Date Reported: 2015-09-30 00:00:00  
Owner/Operator: Not reported  
Ownership: 4  
Operation Type: 3  
Type: 4  
Location: 7  
Priority Update: Not reported  
Wells Affected Y/N: N  
Samples Include: Not reported  
7#5 Minute Quad: Y  
5 Minute Quad: Not reported  
Pirf/Min Soil: Not reported  
Release Code: Not reported  
Source Code: Not reported  
Err Type: 2  
Cause: 3  
Source: A  
UST Number: P

**LUST TRUST:**

Name: JONES PROPERTY (CLAUDE)  
Address: 1310 ARNETTE AVE.  
City,State,Zip: DURHAM, NC  
Facility ID: Not reported  
Site ID: 39840  
Site Note: SCAN-----Noncommercial; first apply a \$1,000 deductible then reimburse 90% of subsequent approved costs until a maximum deductible of \$2,000 is reached. Then reimburse at 100%. [CGS 1/20/16]  
Site Eligible?: True  
Commercial Find: 100% Non-Commercial  
Priority Rank: Not reported  
Deductable Amount: 2000  
3rd Party Deductable Amt: 0  
Sum 3rd Party Amt Applied: 0

**IMD:**

Facility ID: Not reported  
Name: JONES PROPERTY (CLAUDE)  
Address: 1310 ARNETTE AVE

Map ID  
Direction  
Distance  
Elevation

MAP FINDINGS

Site

Database(s)

EDR ID Number  
EPA ID Number

**JONES PROPERTY (CLAUDE) (Continued)**

**S118362109**

City,State,Zip:	DURHAM, NC 27707
Date Occurred:	Not reported
Submit Date:	Not reported
Incident Desc:	Not reported
Operator:	Not reported
UST ID:	RA-7730
Incident ID:	Not reported
Initials of UST Regional Contact:	CAM
Regional Office:	RAL
Responsible Party/Company Name:	Not reported
Ownership:	Not reported
Responsible Party Contact Name:	Not reported
Operation:	Not reported
Responsible Party Mailing Address:	Not reported
Responsible Party City,State,Zip:	NC
Ownership:	Not reported
Operation Type:	Not reported
Responsible Party County:	Not reported
Source:	Not reported
Type:	Not reported
Location:	Not reported
Petroleum Type:	Not reported
Date Incident Reported:	2015-09-03 00:00:00
Whether Tank is Commercial or Non Commercial:	NON COMMERCIAL
Site Priority:	Not reported
Whether Tank is Regulated:	NON REGULATED
Priority Update:	Not reported
Notice of Regulatory Requirement:	Not reported
Wells Affected:	Not reported
Notice of Violation:	Not reported
Phase 1 or Phase 2:	Not reported
Num Affected:	Not reported
Site Priority:	Not reported
Location:	Not reported
Current Risk Condition:	Not reported
Sampled By:	Not reported
Samples Include:	Not reported
Initial reported risk of incident (never changes):	L
7.5 Min Quad:	Not reported
5 Min Quad:	Not reported
Intermediate Condition Present:	Not reported
Latitude:	35.986499999999999
Longitude:	-78.914877000000004
Use of Land, Industrial:	Not reported
Corrective Action Plan Selected - up to 5:	Not reported
RBCA:	Not reported
Date Close Review Requested From RP or Owner:	Not reported
Date Case Closed:	2015-09-03 00:00:00
Extent of Contamination:	None
Number of Supply Wells Located on Property:	0
MTBE in Well Y/N/U Yes, No or Unknown:	0
Facility Phone Number:	Not reported
MTBE in Groundwater Y/N/U Yes, No or Unknown:	U
Date Land Use Restriction Filed:	Not reported
Date Cleanup Initiated:	2015-09-03 00:00:00
Record Status:	CURRENT RECORD
RBCA GW Codes:	Not reported

Map ID  
 Direction  
 Distance  
 Elevation

MAP FINDINGS

Site

Database(s)

EDR ID Number  
 EPA ID Number

**JONES PROPERTY (CLAUDE) (Continued)**

**S118362109**

RBCA GW:	Not reported
Pollutant Type Present:	Not reported
Reference Number for Media Disk for Archived Record:	0
RP Owner?:	False
RP Operator?:	False
RP Landowner?:	False
Comments:	Not reported
GW Contam:	Not reported
Soil Contam:	Not reported
Contact Phone:	Not reported
Owner Company:	Not reported
Operator Address:	Not reported
Operator City,State,Zip:	Not reported
Operator County:	Not reported
Material:	Not reported
Qty Lost 1:	Not reported
Qty Recovered 1:	Not reported
Setting:	Not reported
Risk Site:	Not reported
Priority Code:	Not reported
Dem Contact:	Not reported
Wells Contam:	Not reported
Latitude Number:	Not reported
Longitude Number:	Not reported
Latitude Decimal:	Not reported
Longitude Decimal:	Not reported
GPS:	Not reported
Agency:	Not reported

**19**  
**East**  
**1/8-1/4**  
**0.169 mi.**  
**890 ft.**

**STONE-EL PROPERTY, ROBERT**  
**1205 SHEPHERD ST**  
**DURHAM, NC 27707**

**LUST** **S113193273**  
**LUST TRUST** **N/A**  
**INST CONTROL**

**Relative:**  
**Higher**  
**Actual:**  
**365 ft.**

<b>LUST:</b>	
Name:	STONE-EL PROPERTY, ROBERT
Address:	1205 SHEPHERD ST
City,State,Zip:	DURHAM, NC 27707
Facility ID:	Not reported
UST Number:	RA-7180
Incident Number:	39310
Source Type:	3
Date Reported:	02/27/2013
Closure Request:	Not reported
Close Out:	04/16/2013
Level Of Soil Cleanup Achieved:	Not reported
# Of Supply Wells:	0
Commercial/NonCommercial UST Site:	N
Risk Classification:	U
Risk Class Based On Review:	L
Corrective Action Plan Type:	Not reported
NOV Issue Date:	Not reported
Site Priority:	Not reported
Phase Of LSA Req:	1
Site Risk Reason:	Not reported
Land Use:	Not reported
MTBE:	0

Map ID  
Direction  
Distance  
Elevation

MAP FINDINGS

Site

Database(s)

EDR ID Number  
EPA ID Number

**STONE-EL PROPERTY, ROBERT (Continued)**

**S113193273**

MTBE1:	U
Flag:	0
Flag1:	0
LUR Filed:	04/17/2013
GPS Confirmed:	90
Current Status:	C
RBCA GW:	Not reported
PETOPT:	4
RPL:	False
CD Num:	0
Reel Num:	0
RPOW:	False
RPOP:	False
Error Flag:	0
Error Code:	N
Valid:	False
Testlat:	Not reported
Regional Officer Project Mgr:	BRH
Company:	Precious B. Stone
Telephone:	Not reported
5 Min Quad:	Not reported
LUST:	
ERR Type:	Not reported
UST Number:	RA-7180
Facility Id:	39310
Date Occurred:	2013-02-01 00:00:00
Date Reported:	2013-02-27 00:00:00
Owner/Operator:	Not reported
Ownership:	4
Operation Type:	3
Type:	4
Location:	7
Priority Update:	Not reported
Wells Affected Y/N:	N
Samples Include:	Not reported
7#5 Minute Quad:	Y
5 Minute Quad:	Not reported
Pirf/Min Soil:	Not reported
Release Code:	Not reported
Source Code:	Not reported
Err Type:	2
Cause:	3
Source:	A
UST Number:	P
LUST:	
Incident Number:	39310
Last Modified:	4/16/2013
Incident Phase:	CO
NOV Issued:	Not reported
NORR Issued:	Not reported
45 Day Report:	Not reported
Public Meeting Held:	Not reported
SOC Signed:	Not reported
Reclassification Report:	Not reported
RS Designation:	Not reported

Map ID  
Direction  
Distance  
Elevation

MAP FINDINGS

Site

Database(s)

EDR ID Number  
EPA ID Number

**STONE-EL PROPERTY, ROBERT (Continued)**

**S113193273**

Closure Request Date: Not reported  
Close-out Report: Not reported

**LUST TRUST:**

Name: STONE-EL PROPERTY, ROBERT  
Address: 1205 SHEPHERD ST  
City,State,Zip: DURHAM, NC  
Facility ID: Not reported  
Site ID: 39310  
Site Note: Noncommercial; 100% eligible; \$0 deductible.[CGS 2/25/14]  
Site Eligible?: True  
Commercial Find: 100% Non-Commercial  
Priority Rank: Not reported  
Deductable Amount: 0  
3rd Party Deductable Amt: 0  
Sum 3rd Party Amt Applied: 0

**INST CONTROL:**

Name: STONE-EL PROPERTY, ROBERT  
Address: 1205 SHEPHERD ST  
City,State,Zip: DURHAM, NC  
Project Number: RA-7180  
Object ID: Not reported  
DWM Contact: Raleigh Regional Office (919) 791-4200  
DWM Program: Underground Storage Tank Section  
Project Status: No Further Action  
COC: Multi COC  
Contamination Source: UST System  
Received Date: 4/16/2013  
Restricted Media: Multi-Media  
Allowed Use: Media Restrictions Only  
Certification: None  
Plant Reception Date: Not reported  
Instrument Status: Effective  
Deed BK: Not reported  
Deed PG: Not reported  
Plat BK: Not reported  
Plat PG: Not reported  
Instrument: Notice and Restriction  
Deed: Not reported  
Deed Date: Recorded 4-16-2013  
Plat: Not reported  
Plat Date: Not reported  
X Coord: 2025829.868  
Y Coord: 814803.5343

MAP FINDINGS

Map ID			EDR ID Number
Direction			EPA ID Number
Distance			
Elevation	Site	Database(s)	

---

<b>G20</b> <b>NNW</b> <b>1/8-1/4</b> <b>0.169 mi.</b> <b>890 ft.</b>	<b>LUCILLE'S SELF-SERVICE WASHETTE (C) (REAR)</b> <b>1401 MOREHEAD AVENUE</b> <b>DURHAM, NC</b>  <b>Site 1 of 2 in cluster G</b>	<b>DRYCLEANERS</b>	<b>S125084158</b> <b>N/A</b>
--	--	--------------------	---------------------------------

<b>Relative:</b> <b>Higher</b>  <b>Actual:</b> <b>397 ft.</b>	<b>DRYCLEANERS:</b> Name: LUCILLE'S SELF-SERVICE WASHETTE (C) (REAR) Address: 1401 MOREHEAD AVENUE City,State,Zip: DURHAM, NC Facility ID: Not reported Status: Not reported Priority: Not reported Rank: Not reported Lat/Long: Not reported Shopping Center: Not reported Certified Date: Not reported Project Manager: Not reported Phone Number: Not reported X Coordinates: -78.920018 Y Coordinates: 35.99171 Object ID: Not reported Comments: Durham 1950 City Directory, Laundries - Self Serve Listing		
---	--	--	--

---

<b>G21</b> <b>NNW</b> <b>1/8-1/4</b> <b>0.169 mi.</b> <b>890 ft.</b>	<b>SELF-SERVICE LAUNDRY</b> <b>1401 MOREHEAD AVENUE</b> <b>DURHAM, NC</b>  <b>Site 2 of 2 in cluster G</b>	<b>DRYCLEANERS</b>	<b>S125084159</b> <b>N/A</b>
--	--	--------------------	---------------------------------

<b>Relative:</b> <b>Higher</b>  <b>Actual:</b> <b>397 ft.</b>	<b>DRYCLEANERS:</b> Name: SELF-SERVICE LAUNDRY Address: 1401 MOREHEAD AVENUE City,State,Zip: DURHAM, NC Facility ID: Not reported Status: Not reported Priority: Not reported Rank: Not reported Lat/Long: Not reported Shopping Center: Not reported Certified Date: Not reported Project Manager: Not reported Phone Number: Not reported X Coordinates: -78.920018 Y Coordinates: 35.99171 Object ID: Not reported Comments: Durham 1960 City Directory, Laundries - Self Serve Listing		
---	--	--	--

---

<b>F22</b> <b>ESE</b> <b>1/8-1/4</b> <b>0.171 mi.</b> <b>905 ft.</b>	<b>RICH PROPERTY (GIBSON)</b> <b>1307 ARNETTE AVE</b> <b>DURHAM, NC 27707</b>  <b>Site 3 of 4 in cluster F</b>	<b>LUST</b> <b>LUST TRUST</b>	<b>S111444757</b> <b>N/A</b>
--	--	----------------------------------	---------------------------------

<b>Relative:</b> <b>Lower</b>  <b>Actual:</b> <b>330 ft.</b>	<b>LUST:</b> Name: RICH PROPERTY (GIBSON) Address: 1307 ARNETTE AVE City,State,Zip: DURHAM, NC 27707		
--	---	--	--



Map ID  
Direction  
Distance  
Elevation

MAP FINDINGS

Site

Database(s)

EDR ID Number  
EPA ID Number

**RICH PROPERTY (GIBSON) (Continued)**

**S111444757**

Facility ID:	Not reported
UST Number:	RA-6957
Incident Number:	39097
Source Type:	3
Date Reported:	11/08/2011
Closure Request:	Not reported
Close Out:	05/14/2013
Level Of Soil Cleanup Achieved:	Not reported
# Of Supply Wells:	0
Commercial/NonCommercial UST Site:	N
Risk Classification:	L
Risk Class Based On Review:	L
Corrective Action Plan Type:	Not reported
NOV Issue Date:	Not reported
Site Priority:	Not reported
Phase Of LSA Req:	Not reported
Site Risk Reason:	Not reported
Land Use:	Not reported
MTBE:	0
MTBE1:	U
Flag:	0
Flag1:	0
LUR Filed:	Not reported
GPS Confirmed:	90
Current Status:	C
RBCA GW:	Not reported
PETOPT:	4
RPL:	False
CD Num:	0
Reel Num:	0
RPOW:	False
RPOP:	False
Error Flag:	0
Error Code:	N
Valid:	False
Testlat:	Not reported
Regional Officer Project Mgr:	WER
Company:	Not reported
Telephone:	Not reported
5 Min Quad:	Not reported
LUST:	
ERR Type:	Not reported
UST Number:	RA-6957
Facility Id:	39097
Date Occurred:	2011-10-27 00:00:00
Date Reported:	2011-11-08 00:00:00
Owner/Operator:	Not reported
Ownership:	4
Operation Type:	3
Type:	4
Location:	7
Priority Update:	Not reported
Wells Affected Y/N:	N
Samples Include:	Not reported
7#5 Minute Quad:	Y
5 Minute Quad:	Not reported
Pirf/Min Soil:	Not reported

Map ID  
 Direction  
 Distance  
 Elevation

MAP FINDINGS

Site

Database(s)

EDR ID Number  
 EPA ID Number

**RICH PROPERTY (GIBSON) (Continued)**

**S111444757**

Release Code: Not reported  
 Source Code: Not reported  
 Err Type: 4  
 Cause: 3  
 Source: A  
 UST Number: P

**LUST:**

Incident Number: 39097  
 Last Modified: 5/14/2013  
 Incident Phase: CO  
 NOV Issued: Not reported  
 NORR Issued: Not reported  
 45 Day Report: Not reported  
 Public Meeting Held: Not reported  
 SOC Signed: Not reported  
 Reclassification Report: Not reported  
 RS Designation: Not reported  
 Closure Request Date: Not reported  
 Close-out Report: Not reported

**LUST TRUST:**

Name: RICH PROPERTY (GIBSON)  
 Address: 1307 ARNETTE AVE  
 City,State,Zip: DURHAM, NC  
 Facility ID: Not reported  
 Site ID: 39097  
 Site Note: Noncommercial; 100% eligible; \$0 deductible. Track this as a site that would have been 5K + 10% as this is receiving 100% because of Session Law 2010-154. [CGS 9/5/13]  
 Site Eligible?: True  
 Commercial Find: 100% Non-Commercial  
 Priority Rank: Not reported  
 Deductable Amount: 0  
 3rd Party Deductable Amt: 0  
 Sum 3rd Party Amt Applied: 0

**23  
 NE  
 1/8-1/4  
 0.175 mi.  
 922 ft.**

**ROBERGE PROPERTY  
 1005 ARNETTE AVE  
 DURHAM, NC 27707**

**LUST S110987155  
 LUST TRUST N/A**

**Relative:  
 Higher**

**LUST:**

Name: ROBERGE PROPERTY  
 Address: 1005 ARNETTE AVE  
 City,State,Zip: DURHAM, NC 27707  
 Facility ID: Not reported  
 UST Number: RA-6856  
 Incident Number: 39000  
 Source Type: 3  
 Date Reported: 04/06/2011  
 Closure Request: Not reported  
 Close Out: 04/21/2011  
 Level Of Soil Cleanup Achieved: S3  
 # Of Supply Wells: 0

**Actual:  
 377 ft.**

Map ID  
Direction  
Distance  
Elevation

MAP FINDINGS

Site

Database(s)

EDR ID Number  
EPA ID Number

**ROBERGE PROPERTY (Continued)**

**S110987155**

Commercial/NonCommercial UST Site:	N
Risk Classification:	L
Risk Class Based On Review:	L
Corrective Action Plan Type:	Not reported
NOV Issue Date:	Not reported
Site Priority:	Not reported
Phase Of LSA Req:	Not reported
Site Risk Reason:	Not reported
Land Use:	RES
MTBE:	0
MTBE1:	U
Flag:	0
Flag1:	0
LUR Filed:	Not reported
GPS Confirmed:	N
Current Status:	C
RBCA GW:	G1
PETOPT:	4
RPL:	False
CD Num:	0
Reel Num:	0
RPOW:	False
RPOP:	False
Error Flag:	0
Error Code:	N
Valid:	False
Testlat:	Not reported
Regional Officer Project Mgr:	WER
Company:	Not reported
Telephone:	3032150080
5 Min Quad:	Not reported
LUST:	
ERR Type:	Not reported
UST Number:	RA-6856
Facility Id:	39000
Date Occurred:	2011-04-05 00:00:00
Date Reported:	2011-04-06 00:00:00
Owner/Operator:	Not reported
Ownership:	4
Operation Type:	3
Type:	4
Location:	7
Priority Update:	Not reported
Wells Affected Y/N:	N
Samples Include:	Not reported
7#5 Minute Quad:	Y
5 Minute Quad:	Not reported
Pirf/Min Soil:	Not reported
Release Code:	Not reported
Source Code:	Not reported
Err Type:	3
Cause:	3
Source:	A
UST Number:	P

LUST:

Map ID  
 Direction  
 Distance  
 Elevation

MAP FINDINGS

Site

Database(s)

EDR ID Number  
 EPA ID Number

**ROBERGE PROPERTY (Continued)**

**S110987155**

Incident Number: 39000  
 Last Modified: 4/21/2011  
 Incident Phase: CO  
 NOV Issued: Not reported  
 NORR Issued: Not reported  
 45 Day Report: Not reported  
 Public Meeting Held: Not reported  
 SOC Signed: Not reported  
 Reclassification Report: Not reported  
 RS Designation: Not reported  
 Closure Request Date: Not reported  
 Close-out Report: Not reported

**LUST TRUST:**

Name: ROBERGE PROPERTY  
 Address: 1005 ARNETTE AVE  
 City,State,Zip: DURHAM, NC  
 Facility ID: Not reported  
 Site ID: 39000  
 Site Note: RIF on file. Noncommercial; 100% eligible; \$0 deductible.[CGS 7/27/11]  
 Site Eligible?: True  
 Commercial Find: 100% Non-Commercial  
 Priority Rank: Not reported  
 Deductable Amount: 0  
 3rd Party Deductable Amt: 0  
 Sum 3rd Party Amt Applied: 0

**24  
 SSE  
 1/8-1/4  
 0.180 mi.  
 949 ft.**

**SHORE RESIDENCE  
 1220 BIVINS STREET  
 DURHAM, NC 27707**

**LUST S103916805  
 LUST TRUST N/A  
 IMD**

**Relative:  
 Higher  
 Actual:  
 360 ft.**

**LUST:**

Name: SHORE RESIDENCE  
 Address: 1220 BIVINS STREET  
 City,State,Zip: DURHAM, NC 27707-1606  
 Facility ID: Not reported  
 UST Number: RA-2970  
 Incident Number: 20115  
 Source Type: 3  
 Date Reported: 04/27/1999  
 Closure Request: 1999-05-26 00:00:00  
 Close Out: 06/03/1999  
 Level Of Soil Cleanup Achieved: Not reported  
 # Of Supply Wells: 0  
 Commercial/NonCommercial UST Site: N  
 Risk Classification: L  
 Risk Class Based On Review: L  
 Corrective Action Plan Type: Not reported  
 NOV Issue Date: Not reported  
 Site Priority: 20  
 Phase Of LSA Req: 1  
 Site Risk Reason: Not reported  
 Land Use: Not reported  
 MTBE: 0

Map ID  
Direction  
Distance  
Elevation

MAP FINDINGS

Site

Database(s)

EDR ID Number  
EPA ID Number

**SHORE RESIDENCE (Continued)**

**S103916805**

MTBE1:	U
Flag:	1
Flag1:	0
LUR Filed:	Not reported
GPS Confirmed:	31
Current Status:	A
RBCA GW:	Not reported
PETOPT:	4
RPL:	False
CD Num:	168
Reel Num:	173
RPOW:	False
RPOP:	False
Error Flag:	0
Error Code:	N
Valid:	False
Testlat:	Not reported
Regional Officer Project Mgr:	STA
Company:	NA
Telephone:	919-489-5225
5 Min Quad:	Not reported
LUST:	
ERR Type:	R
UST Number:	RA-2970
Facility Id:	20115
Date Occurred:	1999-02-18 00:00:00
Date Reported:	1999-05-28 00:00:00
Owner/Operator:	RALPH & BETTY SHORE
Ownership:	4
Operation Type:	3
Type:	4
Location:	7
Priority Update:	1999-06-21 00:00:00
Wells Affected Y/N:	Not reported
Samples Include:	Not reported
7#5 Minute Quad:	Not reported
5 Minute Quad:	Not reported
Pirf/Min Soil:	Not reported
Release Code:	Not reported
Source Code:	MIN_SOIL
Err Type:	Not reported
Cause:	Not reported
Source:	Not reported
UST Number:	Not reported
LUST:	
Incident Number:	20115
Last Modified:	7/30/1999
Incident Phase:	CO
NOV Issued:	Not reported
NORR Issued:	Not reported
45 Day Report:	Not reported
Public Meeting Held:	Not reported
SOC Signed:	Not reported
Reclassification Report:	Not reported
RS Designation:	Not reported

Map ID  
Direction  
Distance  
Elevation

MAP FINDINGS

Site

Database(s)

EDR ID Number  
EPA ID Number

**SHORE RESIDENCE (Continued)**

**S103916805**

Closure Request Date: Not reported  
Close-out Report: 6/3/1999

**LUST TRUST:**

Name: SHORE PROPERTY  
Address: 1220 BIVINS STREET  
City,State,Zip: DURHAM, NC  
Facility ID: Not reported  
Site ID: 20115  
Site Note: Not reported  
Site Eligible?: True  
Commercial Find: 100% Non-Commercial  
Priority Rank: Not reported  
Deductable Amount: 0  
3rd Party Deductable Amt: 100000  
Sum 3rd Party Amt Applied: 0

**IMD:**

Facility ID: 20115  
Name: SHORE RESIDENCE  
Address: 1220 BIVINS STREET  
City,State,Zip: DURHAM, NC  
Date Occurred: 2/18/1999  
Submit Date: 5/28/1999  
Incident Desc: HOME HEATING OIL UST REMOVED; CONTAM. SOIL FOUND DURING CLOSURE;  
MAXIMUM CONC. 403 MG/KG; APPROX 15.2 TONS CONTAM. SOIL REMOVED &  
DISPOSED

Operator: RALPH AND BETTY SHORE  
UST ID: Not reported  
Incident ID: Not reported  
Initials of UST Regional Contact: Not reported  
Regional Office: Not reported  
Responsible Party/Company Name: Not reported  
Ownership: 4  
Responsible Party Contact Name: Not reported  
Operation: 3  
Responsible Party Mailing Address: Not reported  
Responsible Party City,State,Zip: Not reported  
Ownership: Private  
Operation Type: Residential  
Responsible Party County: Not reported  
Source: Leak-underground  
Type: GASOLINE/DIESEL  
Location: 7  
Petroleum Type: Not reported  
Date Incident Reported: Not reported  
Whether Tank is Commercial or Non Commercial: Not reported  
Site Priority: 20L  
Whether Tank is Regulated: Not reported  
Priority Update: 6/21/1999  
Notice of Regulatory Requirement: Not reported  
Wells Affected: Not reported  
Notice of Violation: Not reported  
Phase 1 or Phase 2: Not reported  
Num Affected: Not reported

Map ID  
Direction  
Distance  
Elevation

MAP FINDINGS

Site

Database(s)

EDR ID Number  
EPA ID Number

**SHORE RESIDENCE (Continued)**

**S103916805**

Site Priority:	Not reported
Location:	Residence
Current Risk Condition:	Not reported
Sampled By:	Not reported
Samples Include:	Not reported
Initial reported risk of incident (never changes):	Not reported
7.5 Min Quad:	Not reported
5 Min Quad:	Not reported
Intermediate Condition Present:	Not reported
Latitude:	35.98388888
Longitude:	-78.91638888
Use of Land, Industrial:	Not reported
Corrective Action Plan Selected - up to 5:	Not reported
RBCA:	Not reported
Date Close Review Requested From RP or Owner:	Not reported
Date Case Closed:	Not reported
Extent of Contamination:	Not reported
Number of Supply Wells Located on Property:	Not reported
MTBE in Well Y/N/U Yes, No or Unknown:	Not reported
Facility Phone Number:	Not reported
MTBE in Groundwater Y/N/U Yes, No or Unknown:	Not reported
Date Land Use Restriction Filed:	Not reported
Date Cleanup Initiated:	Not reported
Record Status:	Not reported
RBCA GW Codes:	Not reported
RBCA GW:	Not reported
Pollutant Type Present:	Not reported
Reference Number for Media Disk for Archived Record:	Not reported
RP Owner?:	Not reported
RP Operator?:	Not reported
RP Landowner?:	Not reported
Comments:	Not reported
GW Contam:	No Groundwater Contamination detected
Soil Contam:	Yes
Contact Phone:	919-489-5225
Owner Company:	NA
Operator Address:	1220 BIVINS STREET
Operator City,State,Zip:	DURHAM, NC 27707-
Operator County:	Not reported
Material:	HEATING OIL
Qty Lost 1:	Not reported
Qty Recovered 1:	Not reported
Setting:	1
Risk Site:	L
Priority Code:	L
Dem Contact:	STA
Wells Contam:	Not reported
Latitude Number:	355902
Longitude Number:	785459
Latitude Decimal:	35.9838888888889
Longitude Decimal:	78.9163888888889
GPS:	NOD
Agency:	DWM
Status:	
Facility ID:	20115
Last Modified:	1999-07-30 00:00:00
Incident Phase:	CO

Map ID  
 Direction  
 Distance  
 Elevation

MAP FINDINGS

Site

Database(s)

EDR ID Number  
 EPA ID Number

**SHORE RESIDENCE (Continued)**

**S103916805**

NOV Issued:	Not reported
NORR Issued:	Not reported
45 Day Report:	Not reported
Public Meeting Held:	Not reported
Corrective Action Planned:	Not reported
SOC Sighned:	Not reported
Reclassification Report:	Not reported
RS Designation:	Not reported
Closure Request Date:	Not reported
Close-out Report:	1999-06-03 00:00:00

**F25**  
**ESE**  
**1/8-1/4**  
**0.182 mi.**  
**963 ft.**

**FOWLER RESIDENCE (GAIL)**  
**1311 ARNETTE AVE**  
**DURHAM, NC 27707**

**LUST S122513810**  
**N/A**

**Site 4 of 4 in cluster F**

**Relative:**  
**Lower**  
**Actual:**  
**328 ft.**

<b>LUST:</b>	
Name:	FOWLER RESIDENCE (GAIL)
Address:	1311 ARNETTE AVE
City,State,Zip:	DURHAM, NC 27707
Facility ID:	Not reported
UST Number:	RA-8250
Incident Number:	46323
Source Type:	3
Date Reported:	06/06/2018
Closure Request:	Not reported
Close Out:	09/06/2018
Level Of Soil Cleanup Achieved:	S2
# Of Supply Wells:	0
Commercial/NonCommercial UST Site:	N
Risk Classification:	L
Risk Class Based On Review:	L
Corrective Action Plan Type:	Not reported
NOV Issue Date:	Not reported
Site Priority:	Not reported
Phase Of LSA Req:	Not reported
Site Risk Reason:	Not reported
Land Use:	RES
MTBE:	0
MTBE1:	U
Flag:	0
Flag1:	0
LUR Filed:	07/06/2018
GPS Confirmed:	23
Current Status:	C
RBCA GW:	G2
PETOPT:	4
RPL:	False
CD Num:	0
Reel Num:	0
RPOW:	False
RPOP:	False
Error Flag:	0
Error Code:	N
Valid:	False
Testlat:	Not reported



Map ID  
 Direction  
 Distance  
 Elevation

MAP FINDINGS

Site

Database(s)

EDR ID Number  
 EPA ID Number

**FOWLER RESIDENCE (GAIL) (Continued)**

**S122513810**

Regional Officer Project Mgr: CAM  
 Company: Not reported  
 Telephone: 9192255011  
 5 Min Quad: Not reported

LUST:  
 ERR Type: Not reported  
 UST Number: RA-8250  
 Facility Id: 46323  
 Date Occurred: 2018-05-09 00:00:00  
 Date Reported: Not reported  
 Owner/Operator: Not reported  
 Ownership: 4  
 Operation Type: 3  
 Type: 4  
 Location: 7  
 Priority Update: Not reported  
 Wells Affected Y/N: N  
 Samples Include: Not reported  
 7#5 Minute Quad: N  
 5 Minute Quad: Not reported  
 Pirf/Min Soil: Not reported  
 Release Code: Not reported  
 Source Code: Not reported  
 Err Type: 4  
 Cause: 3  
 Source: A  
 UST Number: P

LUST:  
 Incident Number: 46323  
 Last Modified: 9/6/2018  
 Incident Phase: CO  
 NOV Issued: Not reported  
 NORR Issued: Not reported  
 45 Day Report: Not reported  
 Public Meeting Held: Not reported  
 SOC Signed: Not reported  
 Reclassification Report: Not reported  
 RS Designation: Not reported  
 Closure Request Date: Not reported  
 Close-out Report: Not reported

**H26**  
**SSW**  
**1/8-1/4**  
**0.203 mi.**  
**1071 ft.**

**JOLLEY PROPERTY, STEVEN**  
**1412 KENT STREET**  
**DURHAM, NC 27707**

**Site 1 of 2 in cluster H**

**LUST S117055234**  
**LUST TRUST N/A**

**Relative:**  
**Higher**  
**Actual:**  
**344 ft.**

LUST:  
 Name: JOLLEY PROPERTY, STEVEN  
 Address: 1412 KENT STREET  
 City,State,Zip: DURHAM, NC 27707  
 Facility ID: Not reported  
 UST Number: RA-7444  
 Incident Number: 39564  
 Source Type: 3

Map ID  
Direction  
Distance  
Elevation

MAP FINDINGS

Site

Database(s)

EDR ID Number  
EPA ID Number

**JOLLEY PROPERTY, STEVEN (Continued)**

**S117055234**

Date Reported:	04/28/2014
Closure Request:	Not reported
Close Out:	08/08/2014
Level Of Soil Cleanup Achieved:	S1
# Of Supply Wells:	0
Commercial/NonCommercial UST Site:	N
Risk Classification:	L
Risk Class Based On Review:	L
Corrective Action Plan Type:	Not reported
NOV Issue Date:	Not reported
Site Priority:	Not reported
Phase Of LSA Req:	Not reported
Site Risk Reason:	Not reported
Land Use:	RES
MTBE:	0
MTBE1:	U
Flag:	0
Flag1:	0
LUR Filed:	Not reported
GPS Confirmed:	14
Current Status:	C
RBCA GW:	G1
PETOPT:	4
RPL:	False
CD Num:	0
Reel Num:	0
RPOW:	False
RPOP:	False
Error Flag:	0
Error Code:	N
Valid:	False
Testlat:	Not reported
Regional Officer Project Mgr:	CAM
Company:	Not reported
Telephone:	9195226859
5 Min Quad:	Not reported
LUST:	
ERR Type:	Not reported
UST Number:	RA-7444
Facility Id:	39564
Date Occurred:	2014-04-28 00:00:00
Date Reported:	2014-04-28 00:00:00
Owner/Operator:	Not reported
Ownership:	4
Operation Type:	3
Type:	4
Location:	7
Priority Update:	Not reported
Wells Affected Y/N:	N
Samples Include:	Not reported
7#5 Minute Quad:	N
5 Minute Quad:	Not reported
Pirf/Min Soil:	Not reported
Release Code:	Not reported
Source Code:	Not reported
Err Type:	2
Cause:	3

Map ID  
 Direction  
 Distance  
 Elevation

MAP FINDINGS

Site

Database(s)

EDR ID Number  
 EPA ID Number

**JOLLEY PROPERTY, STEVEN (Continued)**

**S117055234**

Source: A  
 UST Number: P

**LUST:**

Incident Number: 39564  
 Last Modified: 8/8/2014  
 Incident Phase: CO  
 NOV Issued: Not reported  
 NORR Issued: Not reported  
 45 Day Report: Not reported  
 Public Meeting Held: Not reported  
 SOC Signed: Not reported  
 Reclassification Report: Not reported  
 RS Designation: Not reported  
 Closure Request Date: Not reported  
 Close-out Report: Not reported

**LUST TRUST:**

Name: JOLLEY PROPERTY, STEVEN  
 Address: 1412 KENT STREET  
 City,State,Zip: DURHAM, NC  
 Facility ID: Not reported  
 Site ID: 39564  
 Site Note: Noncommercial; first apply a \$1,000 deductible then reimburse 90% of subsequent approved costs until a maximum deductible of \$2,000 is reached. Then reimburse at 100%. [CGS 11/4/14] (scanned 03/11/18 swb)  
 Site Eligible?: True  
 Commercial Find: 100% Non-Commercial  
 Priority Rank: Not reported  
 Deductable Amount: 2000  
 3rd Party Deductable Amt: 0  
 Sum 3rd Party Amt Applied: 0

**27**  
**WSW**  
**1/8-1/4**  
**0.207 mi.**  
**1092 ft.**

**FLAXMAN PROPERTY, KENNETH**  
**1700 W. LAKEWOOD AVE.**  
**DURHAM, NC 27705**

**LUST** **S117055240**  
**LUST TRUST** **N/A**

**Relative:**  
**Higher**  
**Actual:**  
**400 ft.**

**LUST:**

Name: FLAXMAN PROPERTY, KENNETH  
 Address: 1700 W. LAKEWOOD AVE.  
 City,State,Zip: DURHAM, NC 27705  
 Facility ID: Not reported  
 UST Number: RA-7450  
 Incident Number: 39570  
 Source Type: 3  
 Date Reported: 05/15/2014  
 Closure Request: Not reported  
 Close Out: 06/09/2014  
 Level Of Soil Cleanup Achieved: S3  
 # Of Supply Wells: 0  
 Commercial/NonCommercial UST Site: N  
 Risk Classification: L  
 Risk Class Based On Review: L  
 Corrective Action Plan Type: Not reported

Map ID  
Direction  
Distance  
Elevation

MAP FINDINGS

Site

Database(s)

EDR ID Number  
EPA ID Number

**FLAXMAN PROPERTY, KENNETH (Continued)**

**S117055240**

NOV Issue Date: Not reported  
Site Priority: Not reported  
Phase Of LSA Req: Not reported  
Site Risk Reason: Not reported  
Land Use: RES  
MTBE: 0  
MTBE1: U  
Flag: 1  
Flag1: 0  
LUR Filed: Not reported  
GPS Confirmed: 31  
Current Status: C  
RBCA GW: Not reported  
PETOPT: 4  
RPL: False  
CD Num: 0  
Reel Num: 0  
RPOW: False  
RPOP: False  
Error Flag: 0  
Error Code: N  
Valid: False  
Testlat: Not reported  
Regional Officer Project Mgr: CAM  
Company: Not reported  
Telephone: 3124273200  
5 Min Quad: Not reported

LUST:

ERR Type: Not reported  
UST Number: RA-7450  
Facility Id: 39570  
Date Occurred: 2014-05-15 00:00:00  
Date Reported: 2014-05-15 00:00:00  
Owner/Operator: Not reported  
Ownership: 4  
Operation Type: 3  
Type: 4  
Location: 7  
Priority Update: Not reported  
Wells Affected Y/N: N  
Samples Include: Not reported  
7#5 Minute Quad: N  
5 Minute Quad: Not reported  
Pirf/Min Soil: Not reported  
Release Code: Not reported  
Source Code: Not reported  
Err Type: 2  
Cause: 3  
Source: A  
UST Number: P

LUST:

Incident Number: 39570  
Last Modified: 6/9/2014  
Incident Phase: CO  
NOV Issued: Not reported

Map ID  
 Direction  
 Distance  
 Elevation

MAP FINDINGS

Site

Database(s)

EDR ID Number  
 EPA ID Number

**FLAXMAN PROPERTY, KENNETH (Continued)**

**S117055240**

NORR Issued: Not reported  
 45 Day Report: Not reported  
 Public Meeting Held: Not reported  
 SOC Signed: Not reported  
 Reclassification Report: Not reported  
 RS Designation: Not reported  
 Closure Request Date: Not reported  
 Close-out Report: Not reported

**LUST TRUST:**

Name: FLAXMAN PROPERTY, KENNETH  
 Address: 1700 W. LAKEWOOD AVE.  
 City,State,Zip: FURHAM, NC  
 Facility ID: Not reported  
 Site ID: 39570  
 Site Note: Noncommercial; first apply a \$1,000 deductible then reimburse 90% of subsequent approved costs until a maximum deductible of \$2,000 is reached. Then reimburse at 100%. [CGS 8/4/14] (Scan 02/20/18 swb)  
 Site Eligible?: True  
 Commercial Find: 100% Non-Commercial  
 Priority Rank: Not reported  
 Deductable Amount: 2000  
 3rd Party Deductable Amt: 0  
 Sum 3rd Party Amt Applied: 0

**H28**  
**SSW**  
**1/8-1/4**  
**0.220 mi.**  
**1162 ft.**

**AYER, GRETCHEN PROPERTY**  
**1414 KENT STREET**  
**DURHAM, NC 27707**  
**Site 2 of 2 in cluster H**

**LUST** **S107497459**  
**LUST TRUST** **N/A**  
**INST CONTROL**  
**IMD**

**Relative:**  
**Higher**  
**Actual:**  
**357 ft.**

**LUST:**  
 Name: AYER, GRETCHEN PROPERTY  
 Address: 1414 KENT STREET  
 City,State,Zip: DURHAM, NC 27707-  
 Facility ID: Not reported  
 UST Number: RA-5418  
 Incident Number: 26962  
 Source Type: 3  
 Date Reported: 10/31/2005  
 Closure Request: Not reported  
 Close Out: 11/28/2005  
 Level Of Soil Cleanup Achieved: S2  
 # Of Supply Wells: 0  
 Commercial/NonCommercial UST Site: N  
 Risk Classification: L  
 Risk Class Based On Review: L  
 Corrective Action Plan Type: Not reported  
 NOV Issue Date: Not reported  
 Site Priority: Not reported  
 Phase Of LSA Req: Not reported  
 Site Risk Reason: Not reported  
 Land Use: RES  
 MTBE: 0  
 MTBE1: N  
 Flag: 0

Map ID  
Direction  
Distance  
Elevation

MAP FINDINGS

Site

Database(s)

EDR ID Number  
EPA ID Number

**AYER, GRETCHEN PROPERTY (Continued)**

**S107497459**

Flag1:	0
LUR Filed:	11/21/2005
GPS Confirmed:	90
Current Status:	A
RBCA GW:	G1
PETOPT:	4
RPL:	False
CD Num:	313
Reel Num:	229
RPOW:	False
RPOP:	False
Error Flag:	0
Error Code:	N
Valid:	False
Testlat:	Not reported
Regional Officer Project Mgr:	MRP
Company:	Not reported
Telephone:	9194030443
5 Min Quad:	Not reported
LUST:	
ERR Type:	Not reported
UST Number:	RA-5418
Facility Id:	26962
Date Occurred:	2005-10-31 00:00:00
Date Reported:	Not reported
Owner/Operator:	Not reported
Ownership:	Not reported
Operation Type:	Not reported
Type:	Not reported
Location:	Not reported
Priority Update:	Not reported
Wells Affected Y/N:	Not reported
Samples Include:	Not reported
7#5 Minute Quad:	Not reported
5 Minute Quad:	Not reported
Pirf/Min Soil:	Not reported
Release Code:	Not reported
Source Code:	Not reported
Err Type:	Not reported
Cause:	Not reported
Source:	Not reported
UST Number:	Not reported
LUST:	
Incident Number:	26962
Last Modified:	11/28/2005
Incident Phase:	CO
NOV Issued:	Not reported
NORR Issued:	Not reported
45 Day Report:	Not reported
Public Meeting Held:	Not reported
SOC Signed:	Not reported
Reclassification Report:	Not reported
RS Designation:	Not reported
Closure Request Date:	Not reported
Close-out Report:	Not reported

Map ID  
Direction  
Distance  
Elevation

MAP FINDINGS

Site

Database(s)

EDR ID Number  
EPA ID Number

**AYER, GRETCHEN PROPERTY (Continued)**

**S107497459**

**LUST TRUST:**

Name: AYER, GRETCHEN PROPERTY  
Address: 1414 KENT STREET  
City,State,Zip: DURHAM, NC  
Facility ID: Not reported  
Site ID: 26962  
Site Note: Site originally had a 5K ded 90% elig. Claims 200 & 201 were pd in full. Cost recovery letter sent. Then Elig redetermined with no ded. 8/08  
  
Site Eligible?: True  
Commercial Find: 100% Non-Commercial  
Priority Rank: Not reported  
Deductable Amount: 0  
3rd Party Deductable Amt: 0  
Sum 3rd Party Amt Applied: 0

**INST CONTROL:**

Name: AYER, GRETCHEN PROPERTY  
Address: 1414 KENT STREET  
City,State,Zip: DURHAM, NC  
Project Number: RA-5418  
Object ID: Not reported  
DWM Contact: Raleigh Regional Office (919) 791-4200  
DWM Program: Underground Storage Tank Section  
Project Status: No Further Action  
COC: Multi COC  
Contamination Source: UST System  
Received Date: 11/20/2005  
Restricted Media: Multi-Media  
Allowed Use: Media Restrictions Only  
Certification: None  
Plant Reception Date: Not reported  
Instrument Status: Effective  
Deed BK: Not reported  
Deed PG: Not reported  
Plat BK: Not reported  
Plat PG: Not reported  
Instrument: Notice and Restriction  
Deed: Not reported  
Deed Date: Recorded 11-20-2005  
Plat: Not reported  
Plat Date: Not reported  
X Coord: 2023471.5132  
Y Coord: 812840.57497

**IMD:**

Facility ID: 26962  
Name: AYER, GRETCHEN PROPERTY  
Address: 1414 KENT STREET  
City,State,Zip: DURHAM, NC  
Date Occurred: 10/31/2005  
Submit Date: 10/31/2005  
Incident Desc: Not reported  
Operator: GRETCHEN AYER & JIM ANDERSON  
UST ID: Not reported  
Incident ID: Not reported

Map ID  
Direction  
Distance  
Elevation

MAP FINDINGS

Site

Database(s)

EDR ID Number  
EPA ID Number

**AYER, GRETCHEN PROPERTY (Continued)**

**S107497459**

Initials of UST Regional Contact:	Not reported
Regional Office:	Not reported
Responsible Party/Company Name:	Not reported
Ownership:	Not reported
Responsible Party Contact Name:	Not reported
Operation:	Not reported
Responsible Party Mailing Address:	Not reported
Responsible Party City,State,Zip:	Not reported
Ownership:	Not reported
Operation Type:	Not reported
Responsible Party County:	Not reported
Source:	Leak-underground
Type:	GASOLINE/DIESEL
Location:	Not reported
Petroleum Type:	Not reported
Date Incident Reported:	Not reported
Whether Tank is Commercial or Non Commercial:	Not reported
Site Priority:	Not reported
Whether Tank is Regulated:	Not reported
Priority Update:	Not reported
Notice of Regulatory Requirement:	Not reported
Wells Affected:	Not reported
Notice of Violation:	Not reported
Phase 1 or Phase 2:	Not reported
Num Affected:	Not reported
Site Priority:	Not reported
Location:	Not reported
Current Risk Condition:	Not reported
Sampled By:	Not reported
Samples Include:	Not reported
Initial reported risk of incident (never changes):	Not reported
7.5 Min Quad:	Not reported
5 Min Quad:	Not reported
Intermediate Condition Present:	Not reported
Latitude:	35.98305555
Longitude:	-78.92055555
Use of Land, Industrial:	Not reported
Corrective Action Plan Selected - up to 5:	Not reported
RBCA:	Not reported
Date Close Review Requested From RP or Owner:	Not reported
Date Case Closed:	Not reported
Extent of Contamination:	Not reported
Number of Supply Wells Located on Property:	Not reported
MTBE in Well Y/N/U Yes, No or Unknown:	Not reported
Facility Phone Number:	Not reported
MTBE in Groundwater Y/N/U Yes, No or Unknown:	Not reported
Date Land Use Restriction Filed:	Not reported
Date Cleanup Initiated:	Not reported
Record Status:	Not reported
RBCA GW Codes:	Not reported
RBCA GW:	Not reported
Pollutant Type Present:	Not reported
Reference Number for Media Disk for Archived Record:	Not reported
RP Owner?:	Not reported
RP Operator?:	Not reported
RP Landowner?:	Not reported
Comments:	Not reported



Map ID  
 Direction  
 Distance  
 Elevation

MAP FINDINGS

Site

Database(s)

EDR ID Number  
 EPA ID Number

**AYER, GRETCHEN PROPERTY (Continued)**

**S107497459**

GW Contam:	No Groundwater Contamination detected
Soil Contam:	Yes
Contact Phone:	9194030443
Owner Company:	Not reported
Operator Address:	1414 KENT STREET
Operator City,State,Zip:	DURHAM, NC 27707-
Operator County:	Not reported
Material:	Not reported
Qty Lost 1:	Not reported
Qty Recovered 1:	Not reported
Setting:	Not reported
Risk Site:	L
Priority Code:	Not reported
Dem Contact:	MRP
Wells Contam:	Not reported
Latitude Number:	355859
Longitude Number:	785514
Latitude Decimal:	35.9830555555556
Longitude Decimal:	78.9205555555556
GPS:	6
Agency:	DWM

Status:

Facility ID:	26962
Last Modified:	2005-11-28 00:00:00
Incident Phase:	CO
NOV Issued:	Not reported
NORR Issued:	Not reported
45 Day Report:	Not reported
Public Meeting Held:	Not reported
Corrective Action Planned:	Not reported
SOC Sighned:	Not reported
Reclassification Report:	Not reported
RS Designation:	Not reported
Closure Request Date:	Not reported
Close-out Report:	Not reported

**29**  
**NE**  
**1/8-1/4**  
**0.221 mi.**  
**1167 ft.**

**KOELLING RESIDENCE, JOSEPH**  
**908 ARNETTE AVE**  
**DURHAM, NC 27701**

**LAST** **S120840757**  
**IMD** **N/A**

**Relative:**  
**Higher**  
**Actual:**  
**382 ft.**

LAST:

Name:	KOELLING RESIDENCE, JOSEPH
Address:	908 ARNETTE AVE
City,State,Zip:	DURHAM, NC 27701
Facility ID:	Not reported
UST Number:	RA-92640
Incident Number:	92612
Contamination Type:	NO
Source Type:	14
Product Type:	P
Date Reported:	04/03/2017
Date Occur:	05/01/2016
Cleanup:	Not reported
Closure Request:	Not reported

Map ID  
Direction  
Distance  
Elevation

MAP FINDINGS

Site

Database(s)

EDR ID Number  
EPA ID Number

**KOELLING RESIDENCE, JOSEPH (Continued)**

**S120840757**

Close Out: 04/20/2017  
Level Of Soil Cleanup Achieved: S3  
Tank Regulated Status: N  
# Of Supply Wells: 0  
Commercial/NonCommercial UST Site: N  
Risk Classification: L  
Risk Class Based On Review: L  
Corrective Action Plan Type: Not reported  
NOV Issue Date: Not reported  
NORR Issue Date: Not reported  
Site Priority: Not reported  
Phase Of LSA Req: Not reported  
Site Risk Reason: Not reported  
Land Use: RES  
MTBE: No  
MTBE1: Unknown  
Flag: No  
Flag1: No  
LUR Filed: Not reported  
Release Detection: 0  
Current Status: C  
RBCA GW: Not reported  
PETOPT: 4  
RPL: False  
CD Num: 0  
Reel Num: 0  
RPOW: False  
RPOP: False  
Error Flag: 0  
Error Code: N  
Valid: False  
Lat/Long: Not reported  
Lat/Long Decimal: 35.99224 -78.91464  
Testlat: Not reported  
Regional Officer Project Mgr: CAM  
Region: RAL  
Company: Not reported  
Contact Person: Joseph Koelling  
Telephone: Not reported  
RP Address: 908 Arnette Ave  
RP City,St,Zip: Durham, NC 27701  
RP County: Not reported  
Comments: Not reported  
5 Min Quad: Not reported

**PIRF:**

Facility Id: 92612  
Date Occurred: 5/1/2016  
Date Reported: 4/3/2017  
Description Of Incident: Not reported  
Owner/Operator: Not reported  
Ownership: 4  
Operation Type: 5  
Type: 4  
Location: 7  
Site Priority: Not reported  
Priority Update: Not reported  
Wells Affected Y/N: n

Map ID  
Direction  
Distance  
Elevation

MAP FINDINGS

Site

Database(s)

EDR ID Number  
EPA ID Number

**KOELLING RESIDENCE, JOSEPH (Continued)**

**S120840757**

Wells Affected Number: Not reported  
Samples Taken By: y  
Samples Include: Not reported  
7#5 Min Quad: Not reported  
5 Min Quad: Not reported  
Pirf/Min Soil: Not reported  
Release Code: 4  
Cause: Not reported  
Source: Not reported  
Source Type: C

Last Modified: 4/20/2017  
**Incident Phase: CO**  
NOV Issued: Not reported  
NORR Issued: Not reported  
45 Day Report: Not reported  
Public Meeting Held: Not reported  
Corrective Action Planned: Not reported  
SOC Signed: Not reported  
Reclassification Report: Not reported  
RS Designation: Not reported  
Closure Request Date: Not reported  
Close-out Report: Not reported

**IMD:**

Facility ID: Not reported  
Name: KOELLING RESIDENCE, JOSEPH  
Address: 908 ARNETTE AVE  
City,State,Zip: DURHAM, NC 27701  
Date Occurred: Not reported  
Submit Date: Not reported  
Incident Desc: Not reported  
Operator: Not reported  
UST ID: RA-8016  
Incident ID: Not reported  
Initials of UST Regional Contact: CAM  
Regional Office: RAL  
Responsible Party/Company Name: Not reported  
Ownership: Not reported  
Responsible Party Contact Name: Not reported  
Operation: Not reported  
Responsible Party Mailing Address: Not reported  
Responsible Party City,State,Zip: NC  
Ownership: Not reported  
Operation Type: Not reported  
Responsible Party County: Not reported  
Source: Not reported  
Type: Not reported  
Location: Not reported  
Petroleum Type: Not reported  
Date Incident Reported: Not reported  
Whether Tank is Commercial or Non Commercial: NON COMMERCIAL  
Site Priority: Not reported  
Whether Tank is Regulated: NON REGULATED  
Priority Update: Not reported  
Notice of Regulatory Requirement: Not reported  
Wells Affected: Not reported

Map ID  
Direction  
Distance  
Elevation

MAP FINDINGS

Site

Database(s)

EDR ID Number  
EPA ID Number

**KOELLING RESIDENCE, JOSEPH (Continued)**

**S120840757**

Notice of Violation:	Not reported
Phase 1 or Phase 2:	Not reported
Num Affected:	Not reported
Site Priority:	Not reported
Location:	Not reported
Current Risk Condition:	Not reported
Sampled By:	Not reported
Samples Include:	Not reported
Initial reported risk of incident (never changes):	L
7.5 Min Quad:	Not reported
5 Min Quad:	Not reported
Intermediate Condition Present:	Not reported
Latitude:	35.992241999999997
Longitude:	-78.914642999999998
Use of Land, Industrial:	Not reported
Corrective Action Plan Selected - up to 5:	Not reported
RBCA:	Not reported
Date Close Review Requested From RP or Owner:	Not reported
Date Case Closed:	Not reported
Extent of Contamination:	None
Number of Supply Wells Located on Property:	0
MTBE in Well Y/N/U Yes, No or Unknown:	0
Facility Phone Number:	Not reported
MTBE in Groundwater Y/N/U Yes, No or Unknown:	U
Date Land Use Restriction Filed:	Not reported
Date Cleanup Initiated:	Not reported
Record Status:	CURRENT RECORD
RBCA GW Codes:	Not reported
RBCA GW:	Not reported
Pollutant Type Present:	Not reported
Reference Number for Media Disk for Archived Record:	0
RP Owner?:	False
RP Operator?:	False
RP Landowner?:	False
Comments:	Not reported
GW Contam:	Not reported
Soil Contam:	Not reported
Contact Phone:	Not reported
Owner Company:	Not reported
Operator Address:	Not reported
Operator City,State,Zip:	Not reported
Operator County:	Not reported
Material:	Not reported
Qty Lost 1:	Not reported
Qty Recovered 1:	Not reported
Setting:	Not reported
Risk Site:	Not reported
Priority Code:	Not reported
Dem Contact:	Not reported
Wells Contam:	Not reported
Latitude Number:	Not reported
Longitude Number:	Not reported
Latitude Decimal:	Not reported
Longitude Decimal:	Not reported
GPS:	Not reported
Agency:	Not reported

Map ID  
Direction  
Distance  
Elevation

MAP FINDINGS

Site

Database(s)

EDR ID Number  
EPA ID Number

30  
NW  
1/8-1/4  
0.227 mi.  
1201 ft.

**MOREHEAD MINI-MART**  
**1601 MOREHEAD AVENUE**  
**DURHAM, NC 27707**

**UST** **U001195874**  
**N/A**

**Relative:**  
**Higher**  
**Actual:**  
**400 ft.**

UST:  
Name: MOREHEAD MINI-MART  
Address: 1601 MOREHEAD AVENUE  
City,State,Zip: DURHAM, NC 27707  
Facility Id: 00-0-0000015462  
Contact: NEUSE RIVER MARKET, INC.  
Contact Address1: 3625 HATHAWAY ROAD  
Contact Address2: Not reported  
Contact City/State/Zip: DURHAM, NC 27707  
FIPS County Desc: Durham  
Latitude: 35.99195  
Longitude: -78.9217

[Click here to access the North Carolina DEQ records for this facility:](#)

Tank Id: 1  
Tank Status: Removed  
Installed Date: 04/20/1983  
Perm Close Date: 01/22/1992  
Product Name: Gasoline, Gas Mix  
Tank Capacity: 8000  
Root Tank Id: Not reported  
Main Tank: No  
Compartment Tank: No  
Manifold Tank: Not reported  
Commercial: Yes  
Regulated: Yes  
Other CP Tank: Not reported  
Overfill Protection Name: Unknown  
Spill Protection Name: Unknown  
Leak Detection Name: Not reported  
Decode for TCONS\_KEY: Not reported  
Decode for PCONS\_KEY: Single Wall Steel  
Decode for PSYS\_KEY: Unknown

Tank Id: 2  
Tank Status: Removed  
Installed Date: 04/20/1983  
Perm Close Date: 01/22/1992  
Product Name: Gasoline, Gas Mix  
Tank Capacity: 4000  
Root Tank Id: Not reported  
Main Tank: No  
Compartment Tank: No  
Manifold Tank: Not reported  
Commercial: Yes  
Regulated: Yes  
Other CP Tank: Not reported  
Overfill Protection Name: Unknown  
Spill Protection Name: Unknown  
Leak Detection Name: Not reported

Map ID  
Direction  
Distance  
Elevation

MAP FINDINGS

Site

Database(s)

EDR ID Number  
EPA ID Number

**MOREHEAD MINI-MART (Continued)**

**U001195874**

Decode for TCONS\_KEY: Not reported  
Decode for PCONS\_KEY: Single Wall Steel  
Decode for PSYS\_KEY: Unknown

Tank Id: 3  
Tank Status: Removed  
Installed Date: 04/20/1983  
Perm Close Date: 01/22/1992  
Product Name: Gasoline, Gas Mix  
Tank Capacity: 4000  
Root Tank Id: Not reported  
Main Tank: No  
Compartment Tank: No  
Manifold Tank: Not reported  
Commercial: Yes  
Regulated: Yes  
Other CP Tank: Not reported  
Overfill Protection Name: Unknown  
Spill Protection Name: Unknown  
Leak Detection Name: Not reported  
Decode for TCONS\_KEY: Not reported  
Decode for PCONS\_KEY: Single Wall Steel  
Decode for PSYS\_KEY: Unknown

**I31**  
**SSE**  
**1/8-1/4**  
**0.241 mi.**  
**1270 ft.**

**CUNNINGHAM/COWEN PROPERTY**  
**1010 HOMER ST.**  
**DURHAM, NC 27707**

**LUST** **S105895497**  
**IMD** **N/A**

**Site 1 of 2 in cluster I**

**Relative:**  
**Higher**  
**Actual:**  
**359 ft.**

**LUST:**  
Name: CUNNINGHAM/COWEN PROPERTY  
Address: 1010 HOMER ST.  
City,State,Zip: DURHAM, NC 27707-1641  
Facility ID: Not reported  
UST Number: RA-18  
Incident Number: 26170  
Source Type: 3  
Date Reported: 12/14/1994  
Closure Request: Not reported  
Close Out: 12/31/1994  
Level Of Soil Cleanup Achieved: Not reported  
# Of Supply Wells: 0  
Commercial/NonCommercial UST Site: N  
Risk Classification: L  
Risk Class Based On Review: L  
Corrective Action Plan Type: Not reported  
NOV Issue Date: Not reported  
Site Priority: 0  
Phase Of LSA Req: Not reported  
Site Risk Reason: Not reported  
Land Use: Not reported  
MTBE: 0  
MTBE1: U  
Flag: 0  
Flag1: 0  
LUR Filed: Not reported

Map ID  
Direction  
Distance  
Elevation

MAP FINDINGS

Site

Database(s)

EDR ID Number  
EPA ID Number

**CUNNINGHAM/COWEN PROPERTY (Continued)**

**S105895497**

GPS Confirmed: 99  
Current Status: A  
RBCA GW: Not reported  
PETOPT: 4  
RPL: False  
CD Num: 45  
Reel Num: 105  
RPOW: False  
RPOP: False  
Error Flag: 0  
Error Code: N  
Valid: False  
Testlat: Not reported  
Regional Officer Project Mgr: MRP  
Company: Not reported  
Telephone: Not reported  
5 Min Quad: Not reported

**LUST:**

ERR Type: Not reported  
UST Number: RA-18  
Facility Id: 26170  
Date Occurred: 1994-11-02 00:00:00  
Date Reported: 1994-12-14 00:00:00  
Owner/Operator: Not reported  
Ownership: 4  
Operation Type: 3  
Type: 4  
Location: 7  
Priority Update: Not reported  
Wells Affected Y/N: N  
Samples Include: Not reported  
7#5 Minute Quad: 4  
5 Minute Quad: Not reported  
Pirf/Min Soil: Not reported  
Release Code: Not reported  
Source Code: Not reported  
Err Type: 2  
Cause: Not reported  
Source: C  
UST Number: C

**IMD:**

Facility ID: 26170  
Name: CUNNINGHAM/COWEN PROPERTY  
Address: 1010 HOMER ST.  
City,State,Zip: DURHAM, NC  
Date Occurred: 12/14/1994  
Submit Date: 12/14/1994  
Incident Desc: Not reported  
Operator: JAY CUNNINGHAM & RHONDA COWEN  
UST ID: Not reported  
Incident ID: Not reported  
Initials of UST Regional Contact: Not reported  
Regional Office: Not reported  
Responsible Party/Company Name: Not reported

Map ID  
 Direction  
 Distance  
 Elevation

MAP FINDINGS

Site

Database(s)

EDR ID Number  
 EPA ID Number

**CUNNINGHAM/COWEN PROPERTY (Continued)**

**S105895497**

Ownership:	4
Responsible Party Contact Name:	Not reported
Operation:	3
Responsible Party Mailing Address:	Not reported
Responsible Party City,State,Zip:	Not reported
Ownership:	Private
Operation Type:	Residential
Responsible Party County:	Not reported
Source:	Leak-underground
Type:	GASOLINE/DIESEL
Location:	7
Petroleum Type:	Not reported
Date Incident Reported:	Not reported
Whether Tank is Commercial or Non Commercial:	Not reported
Site Priority:	Not reported
Whether Tank is Regulated:	Not reported
Priority Update:	Not reported
Notice of Regulatory Requirement:	Not reported
Wells Affected:	No
Notice of Violation:	Not reported
Phase 1 or Phase 2:	Not reported
Num Affected:	Not reported
Site Priority:	Not reported
Location:	Residence
Current Risk Condition:	Not reported
Sampled By:	4
Samples Include:	Not reported
Initial reported risk of incident (never changes):	Not reported
7.5 Min Quad:	Not reported
5 Min Quad:	Not reported
Intermediate Condition Present:	Not reported
Latitude:	Not reported
Longitude:	Not reported
Use of Land, Industrial:	Not reported
Corrective Action Plan Selected - up to 5:	Not reported
RBCA:	Not reported
Date Close Review Requested From RP or Owner:	Not reported
Date Case Closed:	Not reported
Extent of Contamination:	Not reported
Number of Supply Wells Located on Property:	Not reported
MTBE in Well Y/N/U Yes, No or Unknown:	Not reported
Facility Phone Number:	Not reported
MTBE in Groundwater Y/N/U Yes, No or Unknown:	Not reported
Date Land Use Restriction Filed:	Not reported
Date Cleanup Initiated:	Not reported
Record Status:	Not reported
RBCA GW Codes:	Not reported
RBCA GW:	Not reported
Pollutant Type Present:	Not reported
Reference Number for Media Disk for Archived Record:	Not reported
RP Owner?:	Not reported
RP Operator?:	Not reported
RP Landowner?:	Not reported
Comments:	Not reported
GW Contam:	No Groundwater Contamination detected
Soil Contam:	Yes
Contact Phone:	Not reported



Map ID  
 Direction  
 Distance  
 Elevation

MAP FINDINGS

Site

Database(s)

EDR ID Number  
 EPA ID Number

**CUNNINGHAM/COWEN PROPERTY (Continued)**

**S105895497**

Owner Company:	Not reported
Operator Address:	Not reported
Operator City,State,Zip:	Not reported
Operator County:	Not reported
Material:	Not reported
Qty Lost 1:	Not reported
Qty Recovered 1:	Not reported
Setting:	Not reported
Risk Site:	Not reported
Priority Code:	Not reported
Dem Contact:	MRP
Wells Contam:	Not reported
Latitude Number:	Not reported
Longitude Number:	Not reported
Latitude Decimal:	Not reported
Longitude Decimal:	Not reported
GPS:	7
Agency:	DWM

**32**  
**ENE**  
**1/4-1/2**  
**0.258 mi.**  
**1363 ft.**

**BLUE CROSS/BLUE SHIELD-VICKERS**  
**1007 VICKERS ST.**  
**DURHAM, NC 27707**

**LUST S102868234**  
**IMD N/A**

**Relative:**  
**Higher**  
**Actual:**  
**388 ft.**

**LUST:**

Name:	BLUE CROSS/BLUE SHIELD-VICKERS
Address:	1007 VICKERS ST.
City,State,Zip:	DURHAM, NC 27707-1355
Facility ID:	00-0-000-030665
UST Number:	RA-1732
Incident Number:	10576
Source Type:	3
Date Reported:	04/26/1993
Closure Request:	Not reported
Close Out:	01/13/1994
Level Of Soil Cleanup Achieved:	Not reported
# Of Supply Wells:	0
Commercial/NonCommercial UST Site:	C
Risk Classification:	L
Risk Class Based On Review:	L
Corrective Action Plan Type:	Not reported
NOV Issue Date:	Not reported
Site Priority:	0
Phase Of LSA Req:	Not reported
Site Risk Reason:	Not reported
Land Use:	Not reported
MTBE:	0
MTBE1:	U
Flag:	0
Flag1:	0
LUR Filed:	Not reported
GPS Confirmed:	99
Current Status:	A
RBCA GW:	Not reported
PETOPT:	4
RPL:	False
CD Num:	45

Map ID  
Direction  
Distance  
Elevation

MAP FINDINGS

Site

Database(s)

EDR ID Number  
EPA ID Number

**BLUE CROSS/BLUE SHIELD-VICKERS (Continued)**

**S102868234**

Reel Num: 105  
RPOW: False  
RPOP: False  
Error Flag: 0  
Error Code: N  
Valid: False  
Testlat: Not reported  
Regional Officer Project Mgr: MRP  
Company: BLUE CROSS/BLUE SHIELD  
Telephone: 919-489-7431  
5 Min Quad: Not reported

**LUST:**

ERR Type: Not reported  
UST Number: RA-1732  
Facility Id: 10576  
Date Occurred: 1993-03-25 00:00:00  
Date Reported: 1993-07-22 00:00:00  
Owner/Operator: KEN DAVENPORT  
Ownership: 4  
Operation Type: 6  
Type: 5  
Location: 1  
Priority Update: Not reported  
Wells Affected Y/N: N  
Samples Include: 0  
7#5 Minute Quad: 4  
5 Minute Quad: 2  
Pirf/Min Soil: Not reported  
Release Code: I42E  
Source Code: Pirf  
Err Type: Not reported  
Cause: Not reported  
Source: Not reported  
UST Number: Not reported

**LUST:**

Incident Number: 10576  
Last Modified: 3/3/1999  
Incident Phase: CO  
NOV Issued: Not reported  
NORR Issued: Not reported  
45 Day Report: Not reported  
Public Meeting Held: Not reported  
SOC Signed: Not reported  
Reclassification Report: Not reported  
RS Designation: Not reported  
Closure Request Date: Not reported  
Close-out Report: 11/15/1994

**IMD:**

Facility ID: 10576  
Name: BLUE CROSS/BLUE SHIELD-VICKERS  
Address: 1007 VICKERS ST.  
City,State,Zip: DURHAM, NC  
Date Occurred: 4/12/1993

Map ID  
Direction  
Distance  
Elevation

MAP FINDINGS

Site

Database(s)

EDR ID Number  
EPA ID Number

**BLUE CROSS/BLUE SHIELD-VICKERS (Continued)**

**S102868234**

Submit Date:	7/22/1993
Incident Desc:	STAINED SOILS DISCOVERED UPON REMOVAL OF UST.
Operator:	KEN DAVENPORT
UST ID:	Not reported
Incident ID:	Not reported
Initials of UST Regional Contact:	Not reported
Regional Office:	Not reported
Responsible Party/Company Name:	Not reported
Ownership:	4
Responsible Party Contact Name:	Not reported
Operation:	6
Responsible Party Mailing Address:	Not reported
Responsible Party City,State,Zip:	Not reported
Ownership:	Private
Operation Type:	Commercial
Responsible Party County:	Not reported
Source:	Leak-underground
Type:	GASOLINE/DIESEL
Location:	1
Petroleum Type:	Not reported
Date Incident Reported:	Not reported
Whether Tank is Commercial or Non Commercial:	Not reported
Site Priority:	50E
Whether Tank is Regulated:	Not reported
Priority Update:	Not reported
Notice of Regulatory Requirement:	Not reported
Wells Affected:	No
Notice of Violation:	Not reported
Phase 1 or Phase 2:	Not reported
Num Affected:	0
Site Priority:	Not reported
Location:	Facility
Current Risk Condition:	Not reported
Sampled By:	4
Samples Include:	2
Initial reported risk of incident (never changes):	Not reported
7.5 Min Quad:	Not reported
5 Min Quad:	I42E
Intermediate Condition Present:	Not reported
Latitude:	35.99027777
Longitude:	-78.9125
Use of Land, Industrial:	Not reported
Corrective Action Plan Selected - up to 5:	Not reported
RBCA:	Not reported
Date Close Review Requested From RP or Owner:	Not reported
Date Case Closed:	Not reported
Extent of Contamination:	Not reported
Number of Supply Wells Located on Property:	Not reported
MTBE in Well Y/N/U Yes, No or Unknown:	Not reported
Facility Phone Number:	Not reported
MTBE in Groundwater Y/N/U Yes, No or Unknown:	Not reported
Date Land Use Restriction Filed:	Not reported
Date Cleanup Initiated:	Not reported
Record Status:	Not reported
RBCA GW Codes:	Not reported
RBCA GW:	Not reported
Pollutant Type Present:	Not reported

Map ID  
 Direction  
 Distance  
 Elevation

MAP FINDINGS

Site

Database(s)

EDR ID Number  
 EPA ID Number

**BLUE CROSS/BLUE SHIELD-VICKERS (Continued)**

**S102868234**

Reference Number for Media Disk for Archived Record: Not reported  
 RP Owner?: Not reported  
 RP Operator?: Not reported  
 RP Landowner?: Not reported  
 Comments: Not reported  
 GW Contam: No Groundwater Contamination detected  
 Soil Contam: Yes  
 Contact Phone: 919-489-7431  
 Owner Company: BLUE CROSS/BLUE SHIELD  
 Operator Address: 1830 US 15-501  
 Operator City,State,Zip: CHAPEL HILL, NC 27514-  
 Operator County: Not reported  
 Material: #2 FUEL OIL  
 Qty Lost 1: Not reported  
 Qty Recovered 1: Not reported  
 Setting: 1  
 Risk Site: Not reported  
 Priority Code: E  
 Dem Contact: MRP  
 Wells Contam: Not reported  
 Latitude Number: 355925  
 Longitude Number: 785445  
 Latitude Decimal: 35.9902777777778  
 Longitude Decimal: 78.9125  
 GPS: 7  
 Agency: DWM

Status:

Facility ID: 10576  
 Last Modified: 1999-03-03 00:00:00  
 Incident Phase: CO  
 NOV Issued: Not reported  
 NORR Issued: Not reported  
 45 Day Report: Not reported  
 Public Meeting Held: Not reported  
 Corrective Action Planned: Not reported  
 SOC Sighned: Not reported  
 Reclassification Report: Not reported  
 RS Designation: Not reported  
 Closure Request Date: Not reported  
 Close-out Report: 1994-11-15 00:00:00

**33**  
**ESE**  
**1/4-1/2**  
**0.262 mi.**  
**1382 ft.**

**RIZZOLO PROPERTY (PETER)**  
**1227 VICKERS AVE.**  
**DURHAM, NC 27707**

**LUST** **S105707102**  
**LUST TRUST** **N/A**  
**IMD**

**Relative:**  
**Higher**  
**Actual:**  
**353 ft.**

LUST:  
 Name: RIZZOLO PROPERTY (PETER)  
 Address: 1227 VICKERS AVE.  
 City,State,Zip: DURHAM, NC 27707-  
 Facility ID: Not reported  
 UST Number: RA-151  
 Incident Number: 26007  
 Source Type: 3  
 Date Reported: 08/21/2002

Map ID  
Direction  
Distance  
Elevation

MAP FINDINGS

Site

Database(s)

EDR ID Number  
EPA ID Number

**RIZZOLO PROPERTY (PETER) (Continued)**

**S105707102**

Closure Request:	Not reported
Close Out:	07/07/2003
Level Of Soil Cleanup Achieved:	S3
# Of Supply Wells:	0
Commercial/NonCommercial UST Site:	N
Risk Classification:	L
Risk Class Based On Review:	L
Corrective Action Plan Type:	Not reported
NOV Issue Date:	Not reported
Site Priority:	Not reported
Phase Of LSA Req:	1
Site Risk Reason:	Not reported
Land Use:	RES
MTBE:	0
MTBE1:	U
Flag:	0
Flag1:	0
LUR Filed:	Not reported
GPS Confirmed:	90
Current Status:	A
RBCA GW:	G1
PETOPT:	4
RPL:	False
CD Num:	225
Reel Num:	80
RPOW:	False
RPOP:	False
Error Flag:	0
Error Code:	N
Valid:	False
Testlat:	Not reported
Regional Officer Project Mgr:	JFM
Company:	PETER RIZZOLO
Telephone:	919/313-3469
5 Min Quad:	Not reported
<b>LUST:</b>	
ERR Type:	Not reported
UST Number:	RA-151
Facility Id:	26007
Date Occurred:	2002-07-19 00:00:00
Date Reported:	2002-08-21 00:00:00
Owner/Operator:	Not reported
Ownership:	4
Operation Type:	3
Type:	4
Location:	7
Priority Update:	Not reported
Wells Affected Y/N:	N
Samples Include:	Not reported
7#5 Minute Quad:	1
5 Minute Quad:	Not reported
Pirf/Min Soil:	Not reported
Release Code:	Not reported
Source Code:	Not reported
Err Type:	2
Cause:	Not reported
Source:	C

Map ID  
Direction  
Distance  
Elevation

MAP FINDINGS

Site

Database(s)

EDR ID Number  
EPA ID Number

**RIZZOLO PROPERTY (PETER) (Continued)**

**S105707102**

UST Number: C

**LUST:**

Incident Number: 26007  
Last Modified: 7/7/2003  
Incident Phase: CO  
NOV Issued: Not reported  
NORR Issued: Not reported  
45 Day Report: Not reported  
Public Meeting Held: Not reported  
SOC Signed: Not reported  
Reclassification Report: Not reported  
RS Designation: Not reported  
Closure Request Date: Not reported  
Close-out Report: Not reported

**LUST TRUST:**

Name: RIZZOLO PROPERTY  
Address: 1227 VICKERS AVENUE  
City,State,Zip: DURHAM, NC  
Facility ID: Not reported  
Site ID: 26007  
Site Note: Not reported  
Site Eligible?: True  
Commercial Find: 100% Non-Commercial  
Priority Rank: Not reported  
Deductable Amount: 0  
3rd Party Deductable Amt: 0  
Sum 3rd Party Amt Applied: 0

**IMD:**

Facility ID: 26007  
Name: RIZZOLO PROPERTY (PETER)  
Address: 1227 VICKERS AVE.  
City,State,Zip: DURHAM, NC  
Date Occurred: 7/19/2002  
Submit Date: 8/21/2002  
Incident Desc: Not reported  
Operator: Not reported  
UST ID: Not reported  
Incident ID: Not reported  
Initials of UST Regional Contact: Not reported  
Regional Office: Not reported  
Responsible Party/Company Name: Not reported  
Ownership: 4  
Responsible Party Contact Name: Not reported  
Operation: 3  
Responsible Party Mailing Address: Not reported  
Responsible Party City,State,Zip: Not reported  
Ownership: Private  
Operation Type: Residential  
Responsible Party County: Not reported  
Source: Leak-underground  
Type: GASOLINE/DIESEL  
Location: 7

Map ID  
 Direction  
 Distance  
 Elevation

MAP FINDINGS

Site

Database(s)

EDR ID Number  
 EPA ID Number

**RIZZOLO PROPERTY (PETER) (Continued)**

**S105707102**

Petroleum Type:	Not reported
Date Incident Reported:	Not reported
Whether Tank is Commercial or Non Commercial:	Not reported
Site Priority:	Not reported
Whether Tank is Regulated:	Not reported
Priority Update:	Not reported
Notice of Regulatory Requirement:	Not reported
Wells Affected:	No
Notice of Violation:	Not reported
Phase 1 or Phase 2:	Not reported
Num Affected:	Not reported
Site Priority:	Not reported
Location:	Residence
Current Risk Condition:	Not reported
Sampled By:	1
Samples Include:	Not reported
Initial reported risk of incident (never changes):	Not reported
7.5 Min Quad:	Not reported
5 Min Quad:	Not reported
Intermediate Condition Present:	Not reported
Latitude:	35.98722222
Longitude:	-78.91166666
Use of Land, Industrial:	Not reported
Corrective Action Plan Selected - up to 5:	Not reported
RBCA:	Not reported
Date Close Review Requested From RP or Owner:	Not reported
Date Case Closed:	Not reported
Extent of Contamination:	Not reported
Number of Supply Wells Located on Property:	Not reported
MTBE in Well Y/N/U Yes, No or Unknown:	Not reported
Facility Phone Number:	Not reported
MTBE in Groundwater Y/N/U Yes, No or Unknown:	Not reported
Date Land Use Restriction Filed:	Not reported
Date Cleanup Initiated:	Not reported
Record Status:	Not reported
RBCA GW Codes:	Not reported
RBCA GW:	Not reported
Pollutant Type Present:	Not reported
Reference Number for Media Disk for Archived Record:	Not reported
RP Owner?:	Not reported
RP Operator?:	Not reported
RP Landowner?:	Not reported
Comments:	Not reported
GW Contam:	No Groundwater Contamination detected
Soil Contam:	Yes
Contact Phone:	919/313-3469
Owner Company:	PETER RIZZOLO
Operator Address:	2021 S. LAKESHORE DRIVE
Operator City,State,Zip:	DURHAM, NC 27514-
Operator County:	Durha
Material:	Not reported
Qty Lost 1:	Not reported
Qty Recovered 1:	Not reported
Setting:	Not reported
Risk Site:	L
Priority Code:	U
Dem Contact:	JFM

Map ID  
 Direction  
 Distance  
 Elevation

MAP FINDINGS

Site

Database(s)

EDR ID Number  
 EPA ID Number

**RIZZOLO PROPERTY (PETER) (Continued)**

**S105707102**

Wells Contam:	Not reported
Latitude Number:	355914
Longitude Number:	785442
Latitude Decimal:	35.9872222222222
Longitude Decimal:	78.9116666666667
GPS:	6
Agency:	DWM
<b>Status:</b>	
Facility ID:	26007
Last Modified:	2003-07-07 00:00:00
Incident Phase:	CO
NOV Issued:	Not reported
NORR Issued:	Not reported
45 Day Report:	Not reported
Public Meeting Held:	Not reported
Corrective Action Planned:	Not reported
SOC Sighned:	Not reported
Reclassification Report:	Not reported
RS Designation:	Not reported
Closure Request Date:	Not reported
Close-out Report:	Not reported

**I34**  
**SSE**  
**1/4-1/2**  
**0.271 mi.**  
**1432 ft.**

**HOMER STREET RESIDENCE**  
**1005 HOMER STREET**  
**DURHAM, NC 27707**  
**Site 2 of 2 in cluster I**

**LUST S107998517**  
**IMD N/A**

**Relative:**  
**Higher**  
**Actual:**  
**351 ft.**

<b>Relative:</b>	<b>LUST:</b>
<b>Higher</b>	Name: HOMER STREET RESIDENCE
<b>Actual:</b>	Address: 1005 HOMER STREET
<b>351 ft.</b>	City,State,Zip: DURHAM, NC 27707-1640
	Facility ID: Not reported
	UST Number: RA-339
	Incident Number: 33099
	Source Type: 3
	Date Reported: 03/16/1996
	Closure Request: Not reported
	Close Out: 06/30/2006
	Level Of Soil Cleanup Achieved: S3
	# Of Supply Wells: 0
	Commercial/NonCommercial UST Site: N
	Risk Classification: L
	Risk Class Based On Review: L
	Corrective Action Plan Type: Not reported
	NOV Issue Date: Not reported
	Site Priority: 30E
	Phase Of LSA Req: Not reported
	Site Risk Reason: Not reported
	Land Use: RES
	MTBE: 0
	MTBE1: N
	Flag: 1
	Flag1: 0
	LUR Filed: Not reported
	GPS Confirmed: 31



Map ID  
Direction  
Distance  
Elevation

MAP FINDINGS

Site

Database(s)

EDR ID Number  
EPA ID Number

**HOMER STREET RESIDENCE (Continued)**

**S107998517**

Current Status:	A
RBCA GW:	Not reported
PETOPT:	4
RPL:	False
CD Num:	308
Reel Num:	208
RPOW:	False
RPOP:	False
Error Flag:	0
Error Code:	N
Valid:	False
Testlat:	Not reported
Regional Officer Project Mgr:	MRP
Company:	Not reported
Telephone:	910-376-0394
5 Min Quad:	Not reported
LUST:	
ERR Type:	Not reported
UST Number:	RA-339
Facility Id:	33099
Date Occurred:	1996-03-13 00:00:00
Date Reported:	1996-03-13 00:00:00
Owner/Operator:	Not reported
Ownership:	4
Operation Type:	3
Type:	4
Location:	7
Priority Update:	Not reported
Wells Affected Y/N:	N
Samples Include:	Not reported
7#5 Minute Quad:	1
5 Minute Quad:	Not reported
Pirf/Min Soil:	Not reported
Release Code:	Not reported
Source Code:	Not reported
Err Type:	2
Cause:	Not reported
Source:	Not reported
UST Number:	P
LUST:	
Incident Number:	33099
Last Modified:	6/30/2006
Incident Phase:	CO
NOV Issued:	Not reported
NORR Issued:	Not reported
45 Day Report:	Not reported
Public Meeting Held:	Not reported
SOC Signed:	Not reported
Reclassification Report:	Not reported
RS Designation:	Not reported
Closure Request Date:	Not reported
Close-out Report:	Not reported

Map ID  
Direction  
Distance  
Elevation

MAP FINDINGS

Site

Database(s)

EDR ID Number  
EPA ID Number

**HOMER STREET RESIDENCE (Continued)**

**S107998517**

IMD:  
Facility ID: 33099  
Name: HOMER STREET RESIDENCE  
Address: 1005 HOMER STREET  
City,State,Zip: DURHAM, NC  
Date Occurred: 3/16/1996  
Submit Date: 3/13/1996  
Incident Desc: One 520-gal heating oil UST removed. Soil immediately under UST was stained but sample collected 1.6-2 ft under tank bottom was BDL.  
  
Operator: AMANDA BALLEW  
UST ID: Not reported  
Incident ID: Not reported  
Initials of UST Regional Contact: Not reported  
Regional Office: Not reported  
Responsible Party/Company Name: Not reported  
Ownership: 4  
Responsible Party Contact Name: Not reported  
Operation: 3  
Responsible Party Mailing Address: Not reported  
Responsible Party City,State,Zip: Not reported  
Ownership: Private  
Operation Type: Residential  
Responsible Party County: Not reported  
Source: Leak-underground  
Type: GASOLINE/DIESEL  
Location: 7  
Petroleum Type: Not reported  
Date Incident Reported: Not reported  
Whether Tank is Commercial or Non Commercial: Not reported  
Site Priority: Not reported  
Whether Tank is Regulated: Not reported  
Priority Update: Not reported  
Notice of Regulatory Requirement: Not reported  
Wells Affected: No  
Notice of Violation: Not reported  
Phase 1 or Phase 2: Not reported  
Num Affected: Not reported  
Site Priority: Not reported  
Location: Residence  
Current Risk Condition: Not reported  
Sampled By: 1  
Samples Include: Not reported  
Initial reported risk of incident (never changes): Not reported  
7.5 Min Quad: Not reported  
5 Min Quad: Not reported  
Intermediate Condition Present: Not reported  
Latitude: Not reported  
Longitude: Not reported  
Use of Land, Industrial: Not reported  
Corrective Action Plan Selected - up to 5: Not reported  
RBCA: Not reported  
Date Close Review Requested From RP or Owner: Not reported  
Date Case Closed: Not reported  
Extent of Contamination: Not reported  
Number of Supply Wells Located on Property: Not reported  
MTBE in Well Y/N/U Yes, No or Unknown: Not reported  
Facility Phone Number: Not reported

Map ID  
Direction  
Distance  
Elevation

MAP FINDINGS

Site

Database(s)

EDR ID Number  
EPA ID Number

**HOMER STREET RESIDENCE (Continued)**

**S107998517**

MTBE in Groundwater Y/N/U Yes, No or Unknown:	Not reported
Date Land Use Restriction Filed:	Not reported
Date Cleanup Initiated:	Not reported
Record Status:	Not reported
RBCA GW Codes:	Not reported
RBCA GW:	Not reported
Pollutant Type Present:	Not reported
Reference Number for Media Disk for Archived Record:	Not reported
RP Owner?:	Not reported
RP Operator?:	Not reported
RP Landowner?:	Not reported
Comments:	Not reported
GW Contam:	No Groundwater Contamination detected
Soil Contam:	Yes
Contact Phone:	910-376-0394
Owner Company:	Not reported
Operator Address:	809 WEST KNOX STREET
Operator City,State,Zip:	DURHAM, NC 27701-
Operator County:	Not reported
Material:	Not reported
Qty Lost 1:	Not reported
Qty Recovered 1:	Not reported
Setting:	Not reported
Risk Site:	L
Priority Code:	Not reported
Dem Contact:	MRP
Wells Contam:	Not reported
Latitude Number:	0
Longitude Number:	0
Latitude Decimal:	0
Longitude Decimal:	0
GPS:	7
Agency:	DWM
Status:	
Facility ID:	33099
Last Modified:	2006-06-30 00:00:00
Incident Phase:	CO
NOV Issued:	Not reported
NORR Issued:	Not reported
45 Day Report:	Not reported
Public Meeting Held:	Not reported
Corrective Action Planned:	Not reported
SOC Sighned:	Not reported
Reclassification Report:	Not reported
RS Designation:	Not reported
Closure Request Date:	Not reported
Close-out Report:	Not reported

Map ID  
 Direction  
 Distance  
 Elevation

MAP FINDINGS

Site

Database(s)

EDR ID Number  
 EPA ID Number

**35**  
**SE**  
**1/4-1/2**  
**0.278 mi.**  
**1467 ft.**

**WRIGHT (LYELL) PROPERTY**  
**1400 SHEPHARD STREET**  
**DURHAM, NC 27707**

**LUST** **S111826140**  
**LUST TRUST** **N/A**

**Relative:**  
**Lower**  
**Actual:**  
**320 ft.**

**LUST:**  
 Name: WRIGHT (LYELL) PROPERTY  
 Address: 1400 SHEPHARD STREET  
 City,State,Zip: DURHAM, NC 27707  
 Facility ID: Not reported  
 UST Number: RA-6996  
 Incident Number: 39134  
 Source Type: 3  
 Date Reported: 02/27/2012  
 Closure Request: Not reported  
 Close Out: 04/02/2012  
 Level Of Soil Cleanup Achieved: S3  
 # Of Supply Wells: 0  
 Commercial/NonCommercial UST Site: N  
 Risk Classification: L  
 Risk Class Based On Review: L  
 Corrective Action Plan Type: Not reported  
 NOV Issue Date: Not reported  
 Site Priority: Not reported  
 Phase Of LSA Req: Not reported  
 Site Risk Reason: Not reported  
 Land Use: RES  
 MTBE: 0  
 MTBE1: N  
 Flag: 0  
 Flag1: 0  
 LUR Filed: Not reported  
 GPS Confirmed: 90  
 Current Status: C  
 RBCA GW: G1  
 PTOPT: 4  
 RPL: False  
 CD Num: 0  
 Reel Num: 0  
 RPOW: False  
 RPOP: False  
 Error Flag: 0  
 Error Code: N  
 Valid: False  
 Testlat: Not reported  
 Regional Officer Project Mgr: WER  
 Company: Not reported  
 Telephone: 9196696402  
 5 Min Quad: Not reported

**LUST:**  
 ERR Type: Not reported  
 UST Number: RA-6996  
 Facility Id: 39134  
 Date Occurred: 2012-02-21 00:00:00  
 Date Reported: 2012-02-27 00:00:00  
 Owner/Operator: Not reported  
 Ownership: 4  
 Operation Type: 3

Map ID  
 Direction  
 Distance  
 Elevation

MAP FINDINGS

Site

Database(s)

EDR ID Number  
 EPA ID Number

**WRIGHT (LYELL) PROPERTY (Continued)**

**S111826140**

Type: 4  
 Location: 7  
 Priority Update: Not reported  
 Wells Affected Y/N: N  
 Samples Include: Not reported  
 7#5 Minute Quad: Y  
 5 Minute Quad: Not reported  
 Pirf/Min Soil: Not reported  
 Release Code: Not reported  
 Source Code: Not reported  
 Err Type: 2  
 Cause: 6  
 Source: A  
 UST Number: P

**LUST:**

Incident Number: 39134  
 Last Modified: 4/2/2012  
 Incident Phase: CO  
 NOV Issued: Not reported  
 NORR Issued: Not reported  
 45 Day Report: Not reported  
 Public Meeting Held: Not reported  
 SOC Signed: Not reported  
 Reclassification Report: Not reported  
 RS Designation: Not reported  
 Closure Request Date: Not reported  
 Close-out Report: Not reported

**LUST TRUST:**

Name: WRIGHT (LYELL) PROPERTY  
 Address: 1400 SHEPHARD STREET  
 City,State,Zip: DURHAM, NC  
 Facility ID: Not reported  
 Site ID: 39134  
 Site Note: Noncommercial; 100% eligible; \$0 deductible. Track this as a site that would have been 5K + 10% as this is receiving 100% because of Session Law 2010-154. [CGS 6/19/12]  
 Site Eligible?: True  
 Commercial Find: 100% Non-Commercial  
 Priority Rank: Not reported  
 Deductable Amount: 0  
 3rd Party Deductable Amt: 0  
 Sum 3rd Party Amt Applied: 0

**36**  
**SSW**  
**1/4-1/2**  
**0.281 mi.**  
**1485 ft.**

**SORTISIO AND BLU PROPERTY**  
**1611 HIGH STREET**  
**DURHAM, NC 27707**

**LAST S110629376**  
**N/A**

**Relative:**  
**Higher**  
**Actual:**  
**369 ft.**

**LAST:**  
 Name: SORTISIO AND BLU PROPERTY  
 Address: 1611 HIGH STREET  
 City,State,Zip: DURHAM, NC 27707  
 Facility ID: Not reported

Map ID  
Direction  
Distance  
Elevation

MAP FINDINGS

Site

Database(s)

EDR ID Number  
EPA ID Number

**SORTISIO AND BLU PROPERTY (Continued)**

**S110629376**

UST Number: RA-92074  
Incident Number: 92067  
Contamination Type: NO  
Source Type: 14  
Product Type: P  
Date Reported: 08/06/2008  
Date Occur: 08/04/2008  
Cleanup: 08/07/2008  
Closure Request: Not reported  
Close Out: 08/15/2008  
Level Of Soil Cleanup Achieved: S3  
Tank Regulated Status: N  
# Of Supply Wells: 0  
Commercial/NonCommercial UST Site: N  
Risk Classification: Not reported  
Risk Class Based On Review: L  
Corrective Action Plan Type: Not reported  
NOV Issue Date: Not reported  
NORR Issue Date: Not reported  
Site Priority: Not reported  
Phase Of LSA Req: 1  
Site Risk Reason: Not reported  
Land Use: RES  
MTBE: No  
MTBE1: Unknown  
Flag: No  
Flag1: No  
LUR Filed: Not reported  
Release Detection: 0  
Current Status: C  
RBCA GW: Not reported  
PETOPT: 4  
RPL: False  
CD Num: 0  
Reel Num: 0  
RPOW: False  
RPOP: False  
Error Flag: 0  
Error Code: N  
Valid: False  
Lat/Long: Not reported  
Lat/Long Decimal: 35.98291 -78.92239  
Testlat: Not reported  
Regional Officer Project Mgr: NPM  
Region: RAL  
Company: Not reported  
Contact Person: Cynthia Sortisio  
Telephone: Not reported  
RP Address: 1611 High Street  
RP City,St,Zip: Durham, NC 27707  
RP County: Not reported  
Comments: 8/15/2008 - Report titled AAR w/ NFA Request. One surface sample collected below AST reported 410 mg/kg. Soil removed from under AST (one 55-gallon drum), confirmation sample reported bql for TPH high and low. NFA sent. WER//  
5 Min Quad: Not reported

Map ID  
Direction  
Distance  
Elevation

MAP FINDINGS

Site

Database(s)

EDR ID Number  
EPA ID Number

**SORTISIO AND BLU PROPERTY (Continued)**

**S110629376**

PIRF:  
Facility Id: 92067  
Date Occurred: 8/4/2008  
Date Reported: 8/6/2008  
Description Of Incident: Soil contamination under residential heating oil AST. Soil excavated and confirmation samples reported bql.  
Owner/Operator: Not reported  
Ownership: 4  
Operation Type: 5  
Type: 4  
Location: 7  
Site Priority: Not reported  
Priority Update: Not reported  
Wells Affected Y/N: Not reported  
Wells Affected Number: Not reported  
Samples Taken By: Y  
Samples Include: Not reported  
7#5 Min Quad: Not reported  
5 Min Quad: Not reported  
Pirf/Min Soil: Not reported  
Release Code: 3  
Cause: Not reported  
Source: Not reported  
Source Type: C  
  
Last Modified: 8/15/2008  
**Incident Phase: CO**  
NOV Issued: Not reported  
NORR Issued: Not reported  
45 Day Report: Not reported  
Public Meeting Held: Not reported  
Corrective Action Planned: Not reported  
SOC Signed: Not reported  
Reclassification Report: Not reported  
RS Designation: Not reported  
Closure Request Date: Not reported  
Close-out Report: Not reported

37  
NE  
1/4-1/2  
0.282 mi.  
1488 ft.

**EDWARDS RESIDENCE**  
**914 VICKERS AVE**  
**DURHAM, NC 27701**

**LUST S108664881**  
**N/A**

**Relative:**  
**Higher**  
**Actual:**  
**402 ft.**

LUST:  
Name: EDWARDS RESIDENCE  
Address: 914 VICKERS AVE  
City,State,Zip: DURHAM, NC 27701-3145  
Facility ID: Not reported  
UST Number: RA-23  
Incident Number: 33335  
Source Type: 3  
Date Reported: 04/23/1998  
Closure Request: Not reported  
Close Out: 12/14/1998  
Level Of Soil Cleanup Achieved: Not reported  
# Of Supply Wells: 0

Map ID  
Direction  
Distance  
Elevation

MAP FINDINGS

Site

Database(s)

EDR ID Number  
EPA ID Number

**EDWARDS RESIDENCE (Continued)**

**S108664881**

Commercial/NonCommercial UST Site: N  
Risk Classification: L  
Risk Class Based On Review: L  
Corrective Action Plan Type: Not reported  
NOV Issue Date: Not reported  
Site Priority: 0  
Phase Of LSA Req: Not reported  
Site Risk Reason: Not reported  
Land Use: Not reported  
MTBE: 0  
MTBE1: U  
Flag: 0  
Flag1: 0  
LUR Filed: Not reported  
GPS Confirmed: 31  
Current Status: C  
RBCA GW: Not reported  
PETOPT: 4  
RPL: False  
CD Num: Not reported  
Reel Num: Not reported  
RPOW: False  
RPOP: False  
Error Flag: 0  
Error Code: N  
Valid: False  
Testlat: Not reported  
Regional Officer Project Mgr: STF  
Company: DANIEL EDWARDS  
Telephone: 9196882562  
5 Min Quad: Not reported

LUST:

ERR Type: Not reported  
UST Number: RA-23  
Facility Id: 33335  
Date Occurred: 1997-02-14 00:00:00  
Date Reported: 1998-04-23 00:00:00  
Owner/Operator: Not reported  
Ownership: 4  
Operation Type: 3  
Type: 4  
Location: 7  
Priority Update: Not reported  
Wells Affected Y/N: N  
Samples Include: Not reported  
7#5 Minute Quad: Y  
5 Minute Quad: Not reported  
Pirf/Min Soil: Not reported  
Release Code: Not reported  
Source Code: Not reported  
Err Type: 2  
Cause: Not reported  
Source: Not reported  
UST Number: P



Map ID  
 Direction  
 Distance  
 Elevation

MAP FINDINGS

Site

Database(s)

EDR ID Number  
 EPA ID Number

**38**  
**SSE**  
**1/4-1/2**  
**0.295 mi.**  
**1558 ft.**

**ROBERTSON RESIDENCE, CARA**  
**1518 HERMITAGE COURT**  
**DURHAM, NC 27707**

**LUST** **S121291101**  
**INST CONTROL** **N/A**

**Relative:**  
**Higher**  
**Actual:**  
**350 ft.**

**LUST:**  
 Name: ROBERTSON RESIDENCE, CARA  
 Address: 1518 HERMITAGE COURT  
 City,State,Zip: DURHAM, NC 27707  
 Facility ID: Not reported  
 UST Number: RA-8088  
 Incident Number: 46166  
 Source Type: 3  
 Date Reported: 08/07/2017  
 Closure Request: Not reported  
 Close Out: 12/08/2017  
 Level Of Soil Cleanup Achieved: S2  
 # Of Supply Wells: 0  
 Commercial/NonCommercial UST Site: N  
 Risk Classification: L  
 Risk Class Based On Review: L  
 Corrective Action Plan Type: Not reported  
 NOV Issue Date: Not reported  
 Site Priority: Not reported  
 Phase Of LSA Req: Not reported  
 Site Risk Reason: Not reported  
 Land Use: RES  
 MTBE: 0  
 MTBE1: U  
 Flag: 0  
 Flag1: 0  
 LUR Filed: 11/07/2017  
 GPS Confirmed: 31  
 Current Status: C  
 RBCA GW: G2  
 PTOPT: 4  
 RPL: False  
 CD Num: 0  
 Reel Num: 0  
 RPOW: False  
 RPOP: False  
 Error Flag: 0  
 Error Code: N  
 Valid: False  
 Testlat: Not reported  
 Regional Officer Project Mgr: CAM  
 Company: Not reported  
 Telephone: 3104661795  
 5 Min Quad: Not reported

**LUST:**  
 ERR Type: Not reported  
 UST Number: RA-8088  
 Facility Id: 46166  
 Date Occurred: 2017-07-07 00:00:00  
 Date Reported: Not reported  
 Owner/Operator: Not reported  
 Ownership: 4  
 Operation Type: 3

Map ID  
Direction  
Distance  
Elevation

MAP FINDINGS

Site

Database(s)

EDR ID Number  
EPA ID Number

**ROBERTSON RESIDENCE, CARA (Continued)**

**S121291101**

Type: 4  
Location: 7  
Priority Update: Not reported  
Wells Affected Y/N: N  
Samples Include: Not reported  
7#5 Minute Quad: N  
5 Minute Quad: Not reported  
Pirf/Min Soil: Not reported  
Release Code: Not reported  
Source Code: Not reported  
Err Type: 2  
Cause: 3  
Source: A  
UST Number: P

**LUST:**

Incident Number: 46166  
Last Modified: 12/8/2017  
Incident Phase: CO  
NOV Issued: Not reported  
NORR Issued: Not reported  
45 Day Report: Not reported  
Public Meeting Held: Not reported  
SOC Signed: Not reported  
Reclassification Report: Not reported  
RS Designation: Not reported  
Closure Request Date: Not reported  
Close-out Report: Not reported

**INST CONTROL:**

Name: ROBERTSON RESIDENCE, CARA  
Address: 1518 HERMITAGE COURT  
City,State,Zip: DURHAM, NC  
Project Number: RA-8088  
Object ID: Not reported  
DWM Contact: Raleigh Regional Office (919) 791-4200  
DWM Program: Underground Storage Tank Section  
Project Status: No Further Action  
COC: Multi COC  
Contamination Source: UST System  
Received Date: 11/6/2017  
Restricted Media: Multi-Media  
Allowed Use: Media Restrictions Only  
Certification: None  
Plant Reception Date: Not reported  
Instrument Status: Effective  
Deed BK: Not reported  
Deed PG: Not reported  
Plat BK: Not reported  
Plat PG: Not reported  
Instrument: Notice and Restriction  
Deed: Not reported  
Deed Date: Recorded 11-6-2017  
Plat: Not reported  
Plat Date: Not reported

Map ID  
 Direction  
 Distance  
 Elevation

MAP FINDINGS

Site

Database(s)

EDR ID Number  
 EPA ID Number

**ROBERTSON RESIDENCE, CARA (Continued)**

**S121291101**

X Coord: 2024911.3039  
 Y Coord: 812684.50409

**J39**  
**ESE**  
**1/4-1/2**  
**0.303 mi.**  
**1601 ft.**

**VICKERS AVE PROPERTY**  
**1324 VICKERS AVE.**  
**DURHAM, NC 27707**

**LAST S128647112**  
**N/A**

**Site 1 of 2 in cluster J**

**Relative:**  
**Lower**  
**Actual:**  
**318 ft.**

**LAST:**  
 Name: VICKERS AVE PROPERTY  
 Address: 1324 VICKERS AVE.  
 City,State,Zip: DURHAM, NC 27707  
 Facility ID: Not reported  
 UST Number: RA-92382  
 Incident Number: 92360  
 Contamination Type: SL  
 Source Type: 14  
 Product Type: P  
 Date Reported: 06/19/2013  
 Date Occur: 04/12/2013  
 Cleanup: 04/12/2013  
 Closure Request: Not reported  
 Close Out: 06/26/2013  
 Level Of Soil Cleanup Achieved: S3  
 Tank Regulated Status: N  
 # Of Supply Wells: 0  
 Commercial/NonCommercial UST Site: N  
 Risk Classification: L  
 Risk Class Based On Review: L  
 Corrective Action Plan Type: Not reported  
 NOV Issue Date: Not reported  
 NORR Issue Date: Not reported  
 Site Priority: Not reported  
 Phase Of LSA Req: Not reported  
 Site Risk Reason: Not reported  
 Land Use: Not reported  
 MTBE: No  
 MTBE1: Unknown  
 Flag: No  
 Flag1: No  
 LUR Filed: Not reported  
 Release Detection: 0  
 Current Status: C  
 RBCA GW: Not reported  
 PETOPT: 4  
 RPL: False  
 CD Num: 0  
 Reel Num: 0  
 RPOW: False  
 RPOP: False  
 Error Flag: 0  
 Error Code: N  
 Valid: False  
 Lat/Long: Not reported  
 Lat/Long Decimal: 35.98568 -78.91232  
 Testlat: Not reported  
 Regional Officer Project Mgr: JFM

Map ID  
 Direction  
 Distance  
 Elevation

MAP FINDINGS

Site

Database(s)

EDR ID Number  
 EPA ID Number

**VICKERS AVE PROPERTY (Continued)**

**S128647112**

Region: RAL  
 Company: State Employees Credit Union  
 Contact Person: Warren Peacock  
 Telephone: Not reported  
 RP Address: 504 S. Duke St.  
 RP City,St,Zip: Durham, NC 27707  
 RP County: Not reported  
 Comments: Not reported  
 5 Min Quad: Not reported

**PIRF:**

Facility Id: 92360  
 Date Occurred: 4/12/2013  
 Date Reported: 6/19/2013  
 Description Of Incident: Two (02) 350-gal. heating ASTs removed  
 Owner/Operator: Not reported  
 Ownership: 4  
 Operation Type: 5  
 Type: 4  
 Location: 7  
 Site Priority: Not reported  
 Priority Update: Not reported  
 Wells Affected Y/N: N  
 Wells Affected Number: Not reported  
 Samples Taken By: Y  
 Samples Include: Not reported  
 7#5 Min Quad: Not reported  
 5 Min Quad: Not reported  
 Pirf/Min Soil: Not reported  
 Release Code: 3  
 Cause: Not reported  
 Source: Not reported  
 Source Type: C

Last Modified: Not reported  
**Incident Phase: Not reported**  
 NOV Issued: Not reported  
 NORR Issued: Not reported  
 45 Day Report: Not reported  
 Public Meeting Held: Not reported  
 Corrective Action Planned: Not reported  
 SOC Signed: Not reported  
 Reclassification Report: Not reported  
 RS Designation: Not reported  
 Closure Request Date: Not reported  
 Close-out Report: Not reported

**J40**  
**ESE**  
**1/4-1/2**  
**0.303 mi.**  
**1601 ft.**

**VICKERS AVE. PROPERTY**  
**1324 VICKERS AVE.**  
**DURHAM, NC 27707**  
**Site 2 of 2 in cluster J**

**LAST S128647111**  
**N/A**

**Relative:**  
**Lower**  
**Actual:**  
**318 ft.**

**LAST:**  
 Name: VICKERS AVE. PROPERTY  
 Address: 1324 VICKERS AVE.  
 City,State,Zip: DURHAM, NC 27707  
 Facility ID: Not reported

Map ID  
Direction  
Distance  
Elevation

MAP FINDINGS

Site

Database(s)

EDR ID Number  
EPA ID Number

**VICKERS AVE. PROPERTY (Continued)**

**S128647111**

UST Number: RA-92368  
Incident Number: 92346  
Contamination Type: SL  
Source Type: 14  
Product Type: P  
Date Reported: 05/03/2013  
Date Occur: 04/12/2013  
Cleanup: 04/12/2013  
Closure Request: Not reported  
Close Out: Not reported  
Level Of Soil Cleanup Achieved: Not reported  
Tank Regulated Status: N  
# Of Supply Wells: 0  
Commercial/NonCommercial UST Site: N  
Risk Classification: Not reported  
Risk Class Based On Review: U  
Corrective Action Plan Type: Not reported  
NOV Issue Date: Not reported  
NORR Issue Date: Not reported  
Site Priority: Not reported  
Phase Of LSA Req: Not reported  
Site Risk Reason: Not reported  
Land Use: Not reported  
MTBE: No  
MTBE1: Unknown  
Flag: No  
Flag1: No  
LUR Filed: Not reported  
Release Detection: 0  
Current Status: C  
RBCA GW: Not reported  
PETOPT: 4  
RPL: False  
CD Num: 0  
Reel Num: 0  
RPOW: False  
RPOP: False  
Error Flag: 0  
Error Code: N  
Valid: False  
Lat/Long: Not reported  
Lat/Long Decimal: 35.98568 -78.91232  
Testlat: Not reported  
Regional Officer Project Mgr: JFM  
Region: RAL  
Company: State Employees Credit Union  
Contact Person: Warren Peacock  
Telephone: Not reported  
RP Address: 504 S. Duke St.  
RP City,St,Zip: Durham, NC 27707  
RP County: Not reported  
Comments: Not reported  
5 Min Quad: Not reported  
PIRF:  
Facility Id: 92346  
Date Occurred: 4/12/2013  
Date Reported: 5/3/2013

Map ID  
 Direction  
 Distance  
 Elevation

MAP FINDINGS

Site

Database(s)

EDR ID Number  
 EPA ID Number

**VICKERS AVE. PROPERTY (Continued)**

**S128647111**

Description Of Incident:	AST Removal Report
Owner/Operator:	Not reported
Ownership:	7
Operation Type:	5
Type:	4
Location:	7
Site Priority:	Not reported
Priority Update:	Not reported
Wells Affected Y/N:	N
Wells Affected Number:	Not reported
Samples Taken By:	Y
Samples Include:	Not reported
7#5 Min Quad:	Not reported
5 Min Quad:	Not reported
Pirf/Min Soil:	Not reported
Release Code:	2
Cause:	Not reported
Source:	Not reported
Source Type:	C
Last Modified:	Not reported
<b>Incident Phase:</b>	<b>Not reported</b>
NOV Issued:	Not reported
NORR Issued:	Not reported
45 Day Report:	Not reported
Public Meeting Held:	Not reported
Corrective Action Planned:	Not reported
SOC Signed:	Not reported
Reclassification Report:	Not reported
RS Designation:	Not reported
Closure Request Date:	Not reported
Close-out Report:	Not reported

**K41**  
**South**  
**1/4-1/2**  
**0.306 mi.**  
**1614 ft.**

**BRANDT, CLIFTON PROPERTY**  
**1060 W. FOREST HILL BLVD**  
**DURHAM, NC 27707**  
**Site 1 of 3 in cluster K**

**LUST S112061275**  
**N/A**

**Relative:**  
**Lower**  
**Actual:**  
**328 ft.**

<b>LUST:</b>	
Name:	BRANDT, CLIFTON PROPERTY
Address:	1060 W. FOREST HILL BLVD
City,State,Zip:	DURHAM, NC 27707
Facility ID:	Not reported
UST Number:	RA-7025
Incident Number:	39162
Source Type:	3
Date Reported:	05/15/2012
Closure Request:	Not reported
Close Out:	05/17/2012
Level Of Soil Cleanup Achieved:	S3
# Of Supply Wells:	0
Commercial/NonCommercial UST Site:	N
Risk Classification:	L
Risk Class Based On Review:	L
Corrective Action Plan Type:	Not reported
NOV Issue Date:	Not reported
Site Priority:	Not reported

Map ID  
Direction  
Distance  
Elevation

MAP FINDINGS

Site

Database(s)

EDR ID Number  
EPA ID Number

**BRANDT, CLIFTON PROPERTY (Continued)**

**S112061275**

Phase Of LSA Req:	Not reported
Site Risk Reason:	Not reported
Land Use:	RES
MTBE:	0
MTBE1:	N
Flag:	0
Flag1:	0
LUR Filed:	Not reported
GPS Confirmed:	90
Current Status:	C
RBCA GW:	G1
PETOPT:	4
RPL:	False
CD Num:	0
Reel Num:	0
RPOW:	False
RPOP:	False
Error Flag:	0
Error Code:	N
Valid:	False
Testlat:	Not reported
Regional Officer Project Mgr:	WER
Company:	Not reported
Telephone:	Not reported
5 Min Quad:	Not reported
LUST:	
ERR Type:	Not reported
UST Number:	RA-7025
Facility Id:	39162
Date Occurred:	2012-02-24 00:00:00
Date Reported:	2012-05-15 00:00:00
Owner/Operator:	Not reported
Ownership:	4
Operation Type:	3
Type:	4
Location:	7
Priority Update:	Not reported
Wells Affected Y/N:	N
Samples Include:	Not reported
7#5 Minute Quad:	Y
5 Minute Quad:	Not reported
Pirf/Min Soil:	Not reported
Release Code:	Not reported
Source Code:	Not reported
Err Type:	2
Cause:	3
Source:	A
UST Number:	P
LUST:	
Incident Number:	39162
Last Modified:	5/17/2012
Incident Phase:	CO
NOV Issued:	Not reported
NORR Issued:	Not reported
45 Day Report:	Not reported

Map ID  
 Direction  
 Distance  
 Elevation

MAP FINDINGS

Site

Database(s)

EDR ID Number  
 EPA ID Number

**BRANDT, CLIFTON PROPERTY (Continued)**

**S112061275**

Public Meeting Held:	Not reported
SOC Signed:	Not reported
Reclassification Report:	Not reported
RS Designation:	Not reported
Closure Request Date:	Not reported
Close-out Report:	Not reported

**K42**  
**South**  
**1/4-1/2**  
**0.306 mi.**  
**1614 ft.**

**BRANDT, CLIFTON PROPERTY**  
**1060 W. FOREST HILLS BLVD**  
**DURHAM, NC 27707**

**LUST** **S111987125**  
**LUST TRUST** **N/A**

**Site 2 of 3 in cluster K**

**Relative:**  
**Lower**  
**Actual:**  
**328 ft.**

**LUST:**

Name:	BRANDT, CLIFTON PROPERTY
Address:	1060 W. FOREST HILLS BLVD
City,State,Zip:	DURHAM, NC 27707
Facility ID:	Not reported
UST Number:	RA-7018
Incident Number:	39155
Source Type:	3
Date Reported:	03/05/2012
Closure Request:	Not reported
Close Out:	05/17/2012
Level Of Soil Cleanup Achieved:	S1
# Of Supply Wells:	0
Commercial/NonCommercial UST Site:	N
Risk Classification:	L
Risk Class Based On Review:	L
Corrective Action Plan Type:	Not reported
NOV Issue Date:	Not reported
Site Priority:	Not reported
Phase Of LSA Req:	Not reported
Site Risk Reason:	Not reported
Land Use:	RES
MTBE:	0
MTBE1:	N
Flag:	0
Flag1:	0
LUR Filed:	Not reported
GPS Confirmed:	90
Current Status:	C
RBCA GW:	G1
PETOPT:	4
RPL:	False
CD Num:	0
Reel Num:	0
RPOW:	False
RPOP:	False
Error Flag:	0
Error Code:	N
Valid:	False
Testlat:	Not reported
Regional Officer Project Mgr:	WER
Company:	Not reported
Telephone:	Not reported
5 Min Quad:	Not reported



Map ID  
Direction  
Distance  
Elevation

MAP FINDINGS

Site

Database(s)

EDR ID Number  
EPA ID Number

**BRANDT, CLIFTON PROPERTY (Continued)**

**S111987125**

LUST:

ERR Type: Not reported  
UST Number: RA-7018  
Facility Id: 39155  
Date Occurred: 2012-02-24 00:00:00  
Date Reported: 2012-03-05 00:00:00  
Owner/Operator: Not reported  
Ownership: 4  
Operation Type: 3  
Type: 4  
Location: 7  
Priority Update: Not reported  
Wells Affected Y/N: N  
Samples Include: Not reported  
7#5 Minute Quad: Y  
5 Minute Quad: Not reported  
Pirf/Min Soil: Not reported  
Release Code: Not reported  
Source Code: Not reported  
Err Type: 2  
Cause: 3  
Source: A  
UST Number: P

LUST:

Incident Number: 39155  
Last Modified: 5/17/2012  
Incident Phase: CO  
NOV Issued: Not reported  
NORR Issued: Not reported  
45 Day Report: Not reported  
Public Meeting Held: Not reported  
SOC Signed: Not reported  
Reclassification Report: Not reported  
RS Designation: Not reported  
Closure Request Date: Not reported  
Close-out Report: Not reported

LUST TRUST:

Name: BRANDT, CLIFTON PROPERTY  
Address: 1060 W. FOREST HILLS BLVD  
City,State,Zip: DURHAM, NC  
Facility ID: Not reported  
Site ID: 39155  
Site Note: Noncommercial; 100% eligible; \$0 deductible. Track this as a site that would have been 5K + 10% as this is receiving 100% because of Session Law 2010-154. [CGS 7/10/12]  
Site Eligible?: True  
Commercial Find: 100% Non-Commercial  
Priority Rank: Not reported  
Deductable Amount: 0  
3rd Party Deductable Amt: 0  
Sum 3rd Party Amt Applied: 0

Map ID  
 Direction  
 Distance  
 Elevation

MAP FINDINGS

Database(s) EDR ID Number  
 EPA ID Number

**L43**      **1811 PALMER STREET**  
**West**    **1811 PALMER STREET**  
**1/4-1/2**   **DURHAM, NC 27707**  
**0.318 mi.**  
**1680 ft.**   **Site 1 of 2 in cluster L**

**LUST**    **S111161297**  
**N/A**

**Relative:**  
**Higher**  
**Actual:**  
**400 ft.**

**LUST:**  
 Name: 1811 PALMER STREET  
 Address: 1811 PALMER STREET  
 City,State,Zip: DURHAM, NC 27707  
 Facility ID: Not reported  
 UST Number: RA-6902  
 Incident Number: 39043  
 Source Type: 3  
 Date Reported: 06/30/2011  
 Closure Request: Not reported  
 Close Out: Not reported  
 Level Of Soil Cleanup Achieved: Not reported  
 # Of Supply Wells: 0  
 Commercial/NonCommercial UST Site: N  
 Risk Classification: L  
 Risk Class Based On Review: L  
 Corrective Action Plan Type: Not reported  
 NOV Issue Date: Not reported  
 Site Priority: Not reported  
 Phase Of LSA Req: Not reported  
 Site Risk Reason: Not reported  
 Land Use: RES  
 MTBE: 0  
 MTBE1: U  
 Flag: 0  
 Flag1: 0  
 LUR Filed: Not reported  
 GPS Confirmed: 90  
 Current Status: C  
 RBCA GW: Not reported  
 PETOPT: 4  
 RPL: False  
 CD Num: 0  
 Reel Num: 0  
 RPOW: False  
 RPOP: False  
 Error Flag: 0  
 Error Code: N  
 Valid: False  
 Testlat: Not reported  
 Regional Officer Project Mgr: CAM  
 Company: Rockwood Group LLC  
 Telephone: Not reported  
 5 Min Quad: Not reported

**LUST:**  
 ERR Type: Not reported  
 UST Number: RA-6902  
 Facility Id: 39043  
 Date Occurred: 2011-06-30 00:00:00  
 Date Reported: 2011-06-30 00:00:00  
 Owner/Operator: Not reported  
 Ownership: 4  
 Operation Type: 6

Map ID  
 Direction  
 Distance  
 Elevation

MAP FINDINGS

Site

Database(s)

EDR ID Number  
 EPA ID Number

**1811 PALMER STREET (Continued)**

**S111161297**

Type: 4  
 Location: 8  
 Priority Update: Not reported  
 Wells Affected Y/N: N  
 Samples Include: Not reported  
 7#5 Minute Quad: Y  
 5 Minute Quad: Not reported  
 Pirf/Min Soil: Not reported  
 Release Code: Not reported  
 Source Code: Not reported  
 Err Type: 3  
 Cause: 7  
 Source: A  
 UST Number: P

**M44**  
**SSE**  
 1/4-1/2  
 0.327 mi.  
 1725 ft.

**O'MANSKY / BARRON PROPERTY**  
**1531 HERMITAGE CT.**  
**DURHAM, NC 27707**  
 Site 1 of 3 in cluster M

**LUST** S109926633  
**LUST TRUST** N/A

**Relative:**  
**Higher**  
**Actual:**  
**343 ft.**

**LUST:**  
 Name: O'MANSKY / BARRON PROPERTY  
 Address: 1531 HERMITAGE CT.  
 City,State,Zip: DURHAM, NC 27707  
 Facility ID: Not reported  
 UST Number: RA-6071  
 Incident Number: 33611  
 Source Type: 3  
 Date Reported: 11/19/2008  
 Closure Request: Not reported  
 Close Out: 09/21/2009  
 Level Of Soil Cleanup Achieved: S1  
 # Of Supply Wells: 0  
 Commercial/NonCommercial UST Site: N  
 Risk Classification: L  
 Risk Class Based On Review: L  
 Corrective Action Plan Type: Not reported  
 NOV Issue Date: Not reported  
 Site Priority: Not reported  
 Phase Of LSA Req: 1  
 Site Risk Reason: Not reported  
 Land Use: RES  
 MTBE: 0  
 MTBE1: N  
 Flag: 0  
 Flag1: 0  
 LUR Filed: Not reported  
 GPS Confirmed: 21  
 Current Status: A  
 RBCA GW: G1  
 PETOPT: 4  
 RPL: False  
 CD Num: 480  
 Reel Num: 0  
 RPOW: False  
 RPOP: False

Map ID  
Direction  
Distance  
Elevation

MAP FINDINGS

Site

Database(s)

EDR ID Number  
EPA ID Number

**O'MANSKY / BARRON PROPERTY (Continued)**

**S109926633**

Error Flag: 0  
Error Code: N  
Valid: False  
Testlat: Not reported  
Regional Officer Project Mgr: WER  
Company: Not reported  
Telephone: Not reported  
5 Min Quad: Not reported

LUST:

ERR Type: Not reported  
UST Number: RA-6071  
Facility Id: 33611  
Date Occurred: 2008-11-19 00:00:00  
Date Reported: 2008-11-19 00:00:00  
Owner/Operator: Not reported  
Ownership: 4  
Operation Type: 3  
Type: 4  
Location: 7  
Priority Update: Not reported  
Wells Affected Y/N: N  
Samples Include: Not reported  
7#5 Minute Quad: Y  
5 Minute Quad: Not reported  
Pirf/Min Soil: Not reported  
Release Code: Not reported  
Source Code: Not reported  
Err Type: 2  
Cause: 3  
Source: A  
UST Number: P

LUST:

Incident Number: 33611  
Last Modified: 9/21/2009  
Incident Phase: CO  
NOV Issued: Not reported  
NORR Issued: Not reported  
45 Day Report: Not reported  
Public Meeting Held: Not reported  
SOC Signed: Not reported  
Reclassification Report: Not reported  
RS Designation: Not reported  
Closure Request Date: Not reported  
Close-out Report: Not reported

LUST TRUST:

Name: O'MANSKY/BARRON PROPERTY  
Address: 1531 HERMITAGE CT  
City,State,Zip: DURHAM, NC  
Facility ID: Not reported  
Site ID: 33611  
Site Note: Noncommercial; 100% eligible; \$0 deductible.[CGS 10/5/09]  
Site Eligible?: True  
Commercial Find: 100% Non-Commercial

Map ID  
 Direction  
 Distance  
 Elevation

MAP FINDINGS

Site

Database(s)

EDR ID Number  
 EPA ID Number

**O'MANSKY / BARRON PROPERTY (Continued)**

**S109926633**

Priority Rank: Not reported  
 Deductable Amount: 0  
 3rd Party Deductable Amt: 0  
 Sum 3rd Party Amt Applied: 0

**N45**  
**West**  
**1/4-1/2**  
**0.331 mi.**  
**1748 ft.**

**LAKESWOOD PARTY STORE**  
**1915 CHAPEL HILL ROAD**  
**DURHAM, NC 27701**

**Site 1 of 3 in cluster N**

**LUST** **U003136253**  
**LUST TRUST** **N/A**  
**UST**  
**Financial Assurance**

**Relative:**  
**Higher**  
**Actual:**  
**404 ft.**

**LUST:**  
 Name: PINKSTON, MALCOM - PROPERTY  
 Address: 1915 CHAPEL HILL ROAD  
 City,State,Zip: DURHAM, NC 27707  
 Facility ID: 00-0-0000016040  
 UST Number: RA-8508  
 Incident Number: 46571  
 Source Type: 3  
 Date Reported: 09/06/2019  
 Closure Request: Not reported  
 Close Out: Not reported  
 Level Of Soil Cleanup Achieved: Not reported  
 # Of Supply Wells: 0  
 Commercial/NonCommercial UST Site: C  
 Risk Classification: I  
 Risk Class Based On Review: I  
 Corrective Action Plan Type: Not reported  
 NOV Issue Date: Not reported  
 Site Priority: Not reported  
 Phase Of LSA Req: 2  
 Site Risk Reason: GS  
 Land Use: RES  
 MTBE: 0  
 MTBE1: Y  
 Flag: 0  
 Flag1: 0  
 LUR Filed: Not reported  
 GPS Confirmed: 69  
 Current Status: C  
 RBCA GW: Not reported  
 PETOPT: 3  
 RPL: False  
 CD Num: 0  
 Reel Num: 0  
 RPOW: False  
 RPOP: False  
 Error Flag: 0  
 Error Code: N  
 Valid: False  
 Testlat: Not reported  
 Regional Officer Project Mgr: CAM  
 Company: Not reported  
 Telephone: 9192969290  
 5 Min Quad: Not reported

**LUST:**  
 ERR Type: Not reported

Map ID  
Direction  
Distance  
Elevation

MAP FINDINGS

Site

Database(s)

EDR ID Number  
EPA ID Number

**LAKWOOD PARTY STORE (Continued)**

**U003136253**

UST Number: RA-8508  
Facility Id: 46571  
Date Occurred: 2019-01-24 00:00:00  
Date Reported: 2019-09-09 00:00:00  
Owner/Operator: Not reported  
Ownership: 4  
Operation Type: 6  
Type: 3  
Location: 1  
Priority Update: Not reported  
Wells Affected Y/N: N  
Samples Include: Not reported  
7#5 Minute Quad: Y  
5 Minute Quad: Not reported  
Pirf/Min Soil: Not reported  
Release Code: Not reported  
Source Code: Not reported  
Err Type: 3  
Cause: 4  
Source: A  
UST Number: P

**LUST:**

Incident Number: 46571  
Last Modified: 1/3/2022  
Incident Phase: RE  
NOV Issued: Not reported  
NORR Issued: Not reported  
45 Day Report: Not reported  
Public Meeting Held: Not reported  
SOC Signed: Not reported  
Reclassification Report: Not reported  
RS Designation: Not reported  
Closure Request Date: Not reported  
Close-out Report: Not reported

**LUST TRUST:**

Name: PINKSTON, MALCOM - PROPERTY  
Address: 1915 CHAPEL HILL ROAD  
City,State,Zip: DURHAM, NC  
Facility ID: 00-0-0000016040  
Site ID: 46571  
Site Note: Commercial; \$20,000 deductible. Non-Commerical; 3.5% NC apportionment. Deduct the apportionment of the approved costs prior to applying the deductible. 100% eligible for cost that exceed the \$20k commerical deductible per eligibility letter dated 1/29/2020 by TC. HT \*\*NOTE TO ACCTG: Claim 203 was miscalculated. The claim was paid \$3886.55 and should have been paid \$3886.35. Claim 204 will need to be adjusted \$0.20. HT  
Site Eligible?: True  
Commercial Find: 0.9649999999999997  
Priority Rank: Not reported  
Deductable Amount: 20000  
3rd Party Deductable Amt: 0  
Sum 3rd Party Amt Applied: 0

Map ID  
Direction  
Distance  
Elevation

MAP FINDINGS

Site

Database(s)

EDR ID Number  
EPA ID Number

**LAKWOOD PARTY STORE (Continued)**

**U003136253**

UST:

Name: LAKEWOOD PARTY STORE  
Address: 1915 CHAPEL HILL ROAD  
City,State,Zip: DURHAM, NC 27701  
Facility Id: 00-0-0000016040  
Contact: HOLMES OIL COMPANY, INC.  
Contact Address1: 100 EUROPA DR SUITE 550  
Contact Address2: Not reported  
Contact City/State/Zip: CHAPEL HILL, NC 27517-2394  
FIPS County Desc: Durham  
Latitude: 35.98819  
Longitude: -78.9254

[Click here to access the North Carolina DEQ records for this facility:](#)

Tank Id: 1  
Tank Status: Removed  
Installed Date: 05/08/1977  
Perm Close Date: 12/31/1987  
Product Name: Gasoline, Gas Mix  
Tank Capacity: 5000  
Root Tank Id: Not reported  
Main Tank: No  
Compartment Tank: No  
Manifold Tank: Not reported  
Commercial: Yes  
Regulated: Yes  
Other CP Tank: Not reported  
Overfill Protection Name: Unknown  
Spill Protection Name: Unknown  
Leak Detection Name: Not reported  
Decode for TCONS\_KEY: Not reported  
Decode for PCONS\_KEY: Single Wall Steel  
Decode for PSYS\_KEY: Unknown

Tank Id: 2  
Tank Status: Removed  
Installed Date: 05/12/1960  
Perm Close Date: 12/31/1987  
Product Name: Gasoline, Gas Mix  
Tank Capacity: 3000  
Root Tank Id: Not reported  
Main Tank: No  
Compartment Tank: No  
Manifold Tank: Not reported  
Commercial: Yes  
Regulated: Yes  
Other CP Tank: Not reported  
Overfill Protection Name: Unknown  
Spill Protection Name: Unknown  
Leak Detection Name: Not reported  
Decode for TCONS\_KEY: Not reported  
Decode for PCONS\_KEY: Single Wall Steel  
Decode for PSYS\_KEY: Unknown

Map ID  
Direction  
Distance  
Elevation

MAP FINDINGS

Site

Database(s)

EDR ID Number  
EPA ID Number

**LAKEWOOD PARTY STORE (Continued)**

**U003136253**

Tank Id: 4  
Tank Status: Removed  
Installed Date: 05/12/1960  
Perm Close Date: 01/01/1975  
Product Name: Oil, New/Used/Mix  
Tank Capacity: 550  
Root Tank Id: Not reported  
Main Tank: No  
Compartment Tank: No  
Manifold Tank: Not reported  
Commercial: Yes  
Regulated: Yes  
Other CP Tank: Not reported  
Overfill Protection Name: Unknown  
Spill Protection Name: Unknown  
Leak Detection Name: Not reported  
Decode for TCONS\_KEY: Not reported  
Decode for PCONS\_KEY: Single Wall Steel  
Decode for PSYS\_KEY: Unknown

Tank Id: 5  
Tank Status: Removed  
Installed Date: 05/12/1960  
Perm Close Date: 12/31/1987  
Product Name: Gasoline, Gas Mix  
Tank Capacity: 4000  
Root Tank Id: Not reported  
Main Tank: No  
Compartment Tank: No  
Manifold Tank: Not reported  
Commercial: Yes  
Regulated: Yes  
Other CP Tank: Not reported  
Overfill Protection Name: Unknown  
Spill Protection Name: Unknown  
Leak Detection Name: Not reported  
Decode for TCONS\_KEY: Not reported  
Decode for PCONS\_KEY: Single Wall Steel  
Decode for PSYS\_KEY: Unknown

**NC Financial Assurance 1:**

Name: LAKEWOOD PARTY STORE  
Address: 1915 CHAPEL HILL ROAD  
City,State,Zip: DURHAM, NC 27701  
Facility ID: 00-0-0000016040  
Region: 1  
Financial Responsibility Desc: Self-Insurance  
Financial Responsibility Name:Holmes Oil Company, Inc.  
Started Date: Not reported  
Ended Date: Not reported



Map ID  
 Direction  
 Distance  
 Elevation

MAP FINDINGS

Site

Database(s)

EDR ID Number  
 EPA ID Number

**K46**  
**South**  
**1/4-1/2**  
**0.331 mi.**  
**1749 ft.**

**DUKES PROPERTY (IAIN)**  
**1062 W. FOREST HILLS BLVD**  
**DURHAM, NC 27707**

**LUST** **S109684866**  
**LUST TRUST** **N/A**

**Site 3 of 3 in cluster K**

**Relative:**  
**Higher**  
**Actual:**  
**341 ft.**

**LUST:**  
 Name: DUKES PROPERTY (IAIN)  
 Address: 1062 W. FOREST HILLS BLVD  
 City,State,Zip: DURHAM, NC 27707  
 Facility ID: Not reported  
 UST Number: RA-6114  
 Incident Number: 33656  
 Source Type: 3  
 Date Reported: 04/23/2009  
 Closure Request: Not reported  
 Close Out: 05/11/2009  
 Level Of Soil Cleanup Achieved: S3  
 # Of Supply Wells: 0  
 Commercial/NonCommercial UST Site: N  
 Risk Classification: L  
 Risk Class Based On Review: L  
 Corrective Action Plan Type: Not reported  
 NOV Issue Date: Not reported  
 Site Priority: Not reported  
 Phase Of LSA Req: Not reported  
 Site Risk Reason: Not reported  
 Land Use: RES  
 MTBE: 0  
 MTBE1: U  
 Flag: 0  
 Flag1: 0  
 LUR Filed: Not reported  
 GPS Confirmed: 31  
 Current Status: A  
 RBCA GW: Not reported  
 PETOPT: 4  
 RPL: False  
 CD Num: 479  
 Reel Num: 0  
 RPOW: False  
 RPOP: False  
 Error Flag: 0  
 Error Code: N  
 Valid: False  
 Testlat: Not reported  
 Regional Officer Project Mgr: WER  
 Company: Dr. Iain Dukes  
 Telephone: 6096379700  
 5 Min Quad: Not reported

**LUST:**  
 ERR Type: Not reported  
 UST Number: RA-6114  
 Facility Id: 33656  
 Date Occurred: 2009-04-23 00:00:00  
 Date Reported: 2009-04-23 00:00:00  
 Owner/Operator: Not reported  
 Ownership: 4  
 Operation Type: 3

Map ID  
 Direction  
 Distance  
 Elevation

MAP FINDINGS

Site

Database(s)

EDR ID Number  
 EPA ID Number

**DUKES PROPERTY (IAIN) (Continued)**

**S109684866**

Type: 4  
 Location: 7  
 Priority Update: Not reported  
 Wells Affected Y/N: N  
 Samples Include: Not reported  
 7#5 Minute Quad: Y  
 5 Minute Quad: Not reported  
 Pirf/Min Soil: Not reported  
 Release Code: Not reported  
 Source Code: Not reported  
 Err Type: 2  
 Cause: 3  
 Source: A  
 UST Number: P

**LUST:**

Incident Number: 33656  
 Last Modified: 5/11/2009  
 Incident Phase: CO  
 NOV Issued: Not reported  
 NORR Issued: Not reported  
 45 Day Report: Not reported  
 Public Meeting Held: Not reported  
 SOC Signed: Not reported  
 Reclassification Report: Not reported  
 RS Designation: Not reported  
 Closure Request Date: Not reported  
 Close-out Report: Not reported

**LUST TRUST:**

Name: DUKES PROPERTY (IAIN)  
 Address: 1062 W FOREST HILLS BLVD  
 City,State,Zip: DURHAM, NC  
 Facility ID: Not reported  
 Site ID: 33656  
 Site Note: Noncommercial; \$5,000 deductible; eligible for reimbursement of 90% of costs that exceed the \$5,000 deductible.[CGS 7/27/09]  
 Site Eligible?: True  
 Commercial Find: 100% Non-Commercial  
 Priority Rank: Not reported  
 Deductable Amount: 5000  
 3rd Party Deductable Amt: 0  
 Sum 3rd Party Amt Applied: 0

**O47**  
**NE**  
**1/4-1/2**  
**0.334 mi.**  
**1765 ft.**

**NICHOLSON, W.H. PROPERTY**  
**909 VICKERS STREET**  
**DURHAM, NC**  
**Site 1 of 7 in cluster O**

**IMD S102443457**  
**N/A**

**Relative:**  
**Higher**  
**Actual:**  
**397 ft.**

IMD:  
 Facility ID: 16603  
 Name: NICHOLSON, W.H. PROPERTY  
 Address: 909 VICKERS STREET  
 City,State,Zip: DURHAM, NC  
 Date Occurred: 5/22/1996

Map ID  
Direction  
Distance  
Elevation

MAP FINDINGS

Site

Database(s)

EDR ID Number  
EPA ID Number

**NICHOLSON, W.H. PROPERTY (Continued)**

**S102443457**

Submit Date:	12/11/1996
Incident Desc:	FUEL OIL TANK REMOVED AND RELEASE DETECTED.
Operator:	W.H. NICHOLSON
UST ID:	Not reported
Incident ID:	Not reported
Initials of UST Regional Contact:	Not reported
Regional Office:	Not reported
Responsible Party/Company Name:	Not reported
Ownership:	6
Responsible Party Contact Name:	Not reported
Operation:	4
Responsible Party Mailing Address:	Not reported
Responsible Party City,State,Zip:	Not reported
Ownership:	County
Operation Type:	Educ/Religios
Responsible Party County:	Not reported
Source:	Leak-underground
Type:	GASOLINE/DIESEL
Location:	8
Petroleum Type:	Not reported
Date Incident Reported:	Not reported
Whether Tank is Commercial or Non Commercial:	Not reported
Site Priority:	20E
Whether Tank is Regulated:	Not reported
Priority Update:	4/16/1998
Notice of Regulatory Requirement:	Not reported
Wells Affected:	Not reported
Notice of Violation:	Not reported
Phase 1 or Phase 2:	Not reported
Num Affected:	0
Site Priority:	Not reported
Location:	Other
Current Risk Condition:	Not reported
Sampled By:	Not reported
Samples Include:	Not reported
Initial reported risk of incident (never changes):	Not reported
7.5 Min Quad:	Not reported
5 Min Quad:	Not reported
Intermediate Condition Present:	Not reported
Latitude:	35.9926
Longitude:	-78.9116
Use of Land, Industrial:	Not reported
Corrective Action Plan Selected - up to 5:	Not reported
RBCA:	Not reported
Date Close Review Requested From RP or Owner:	Not reported
Date Case Closed:	Not reported
Extent of Contamination:	Not reported
Number of Supply Wells Located on Property:	Not reported
MTBE in Well Y/N/U Yes, No or Unknown:	Not reported
Facility Phone Number:	Not reported
MTBE in Groundwater Y/N/U Yes, No or Unknown:	Not reported
Date Land Use Restriction Filed:	Not reported
Date Cleanup Initiated:	Not reported
Record Status:	Not reported
RBCA GW Codes:	Not reported
RBCA GW:	Not reported
Pollutant Type Present:	Not reported

Map ID  
 Direction  
 Distance  
 Elevation

MAP FINDINGS

Site

Database(s)

EDR ID Number  
 EPA ID Number

**NICHOLSON, W.H. PROPERTY (Continued)**

**S102443457**

Reference Number for Media Disk for Archived Record: Not reported  
 RP Owner?: Not reported  
 RP Operator?: Not reported  
 RP Landowner?: Not reported  
 Comments: Not reported  
 GW Contam: No Groundwater Contamination detected  
 Soil Contam: Yes  
 Contact Phone: 919-489-9502  
 Owner Company: Not reported  
 Operator Address: 3429 RUGBY ROAD  
 Operator City,State,Zip: DURHAM, NC 27707-  
 Operator County: Not reported  
 Material: GASOLINE  
 Qty Lost 1: Not reported  
 Qty Recovered 1: Not reported  
 Setting: 3  
 Risk Site: L  
 Priority Code: L  
 Dem Contact: MRP  
 Wells Contam: Not reported  
 Latitude Number: Not reported  
 Longitude Number: Not reported  
 Latitude Decimal: Not reported  
 Longitude Decimal: Not reported  
 GPS: NOD  
 Agency: DWM

Status:

Facility ID: 16603  
 Last Modified: 2019-08-29 00:00:00  
 Incident Phase: CO  
 NOV Issued: Not reported  
 NORR Issued: Not reported  
 45 Day Report: Not reported  
 Public Meeting Held: Not reported  
 Corrective Action Planned: Not reported  
 SOC Sighned: Not reported  
 Reclassification Report: Not reported  
 RS Designation: Not reported  
 Closure Request Date: Not reported  
 Close-out Report: Not reported

**O48**  
**NE**  
**1/4-1/2**  
**0.334 mi.**  
**1765 ft.**

**NICHOLSON, W.H. PROPERTY**  
**909 VICKERS AVE**  
**DURHAM, NC 27701**  
**Site 2 of 7 in cluster O**

**LUST S125246571**  
**N/A**

**Relative:**  
**Higher**  
**Actual:**  
**397 ft.**

LUST:  
 Name: NICHOLSON, W.H. PROPERTY  
 Address: 909 VICKERS AVE  
 City,State,Zip: DURHAM, NC 27701-3141  
 Facility ID: Not reported  
 UST Number: RA-2659  
 Incident Number: 16603  
 Source Type: 3  
 Date Reported: 05/23/1996

Map ID  
Direction  
Distance  
Elevation

MAP FINDINGS

Site

Database(s)

EDR ID Number  
EPA ID Number

**NICHOLSON, W.H. PROPERTY (Continued)**

**S125246571**

Closure Request:	Not reported
Close Out:	08/29/2019
Level Of Soil Cleanup Achieved:	S1
# Of Supply Wells:	0
Commercial/NonCommercial UST Site:	N
Risk Classification:	L
Risk Class Based On Review:	L
Corrective Action Plan Type:	Not reported
NOV Issue Date:	Not reported
Site Priority:	20E
Phase Of LSA Req:	Not reported
Site Risk Reason:	Not reported
Land Use:	Not reported
MTBE:	0
MTBE1:	U
Flag:	0
Flag1:	0
LUR Filed:	05/28/2019
GPS Confirmed:	31
Current Status:	C
RBCA GW:	G2
PETOPT:	4
RPL:	False
CD Num:	Not reported
Reel Num:	Not reported
RPOW:	False
RPOP:	False
Error Flag:	0
Error Code:	N
Valid:	False
Testlat:	Not reported
Regional Officer Project Mgr:	cam
Company:	Not reported
Telephone:	919-489-9502
5 Min Quad:	Not reported
LUST:	
ERR Type:	P
UST Number:	RA-2659
Facility Id:	16603
Date Occurred:	1996-05-22 00:00:00
Date Reported:	1996-12-11 00:00:00
Owner/Operator:	W.H. NICHOLSON
Ownership:	6
Operation Type:	4
Type:	3
Location:	8
Priority Update:	1998-04-16 00:00:00
Wells Affected Y/N:	Not reported
Samples Include:	0
7#5 Minute Quad:	Not reported
5 Minute Quad:	Not reported
Pirf/Min Soil:	Not reported
Release Code:	Not reported
Source Code:	Min_Soil
Err Type:	Not reported
Cause:	Not reported
Source:	Not reported

Map ID  
Direction  
Distance  
Elevation

MAP FINDINGS

Site

Database(s)

EDR ID Number  
EPA ID Number

**NICHOLSON, W.H. PROPERTY (Continued)**

**S125246571**

UST Number: Not reported

LUST:

Incident Number: 16603  
Last Modified: 8/29/2019  
Incident Phase: CO  
NOV Issued: Not reported  
NORR Issued: Not reported  
45 Day Report: Not reported  
Public Meeting Held: Not reported  
SOC Signed: Not reported  
Reclassification Report: Not reported  
RS Designation: Not reported  
Closure Request Date: Not reported  
Close-out Report: Not reported

**O49**  
**NE**  
**1/4-1/2**  
**0.336 mi.**  
**1775 ft.**

**SLAUGHTER PROPERTY (LINDA #2)**  
**814 VICKERS AVE**  
**DURHAM, NC 27701**  
**Site 3 of 7 in cluster O**

**LUST S108851980**  
**LUST TRUST N/A**

**Relative:**  
**Higher**  
**Actual:**  
**404 ft.**

LUST:  
Name: SLAUGHTER PROPERTY (LINDA #2)  
Address: 814 VICKERS AVE  
City,State,Zip: DURHAM, NC 27701  
Facility ID: Not reported  
UST Number: RA-5801  
Incident Number: 33347  
Source Type: 3  
Date Reported: 08/17/2007  
Closure Request: Not reported  
Close Out: Not reported  
Level Of Soil Cleanup Achieved: Not reported  
# Of Supply Wells: 0  
Commercial/NonCommercial UST Site: N  
Risk Classification: L  
Risk Class Based On Review: L  
Corrective Action Plan Type: Not reported  
NOV Issue Date: Not reported  
Site Priority: Not reported  
Phase Of LSA Req: Not reported  
Site Risk Reason: Not reported  
Land Use: Not reported  
MTBE: 0  
MTBE1: U  
Flag: 0  
Flag1: 0  
LUR Filed: Not reported  
GPS Confirmed: N  
Current Status: C  
RBCA GW: Not reported  
PETOPT: 4  
RPL: False  
CD Num: 0  
Reel Num: 0

Map ID  
Direction  
Distance  
Elevation

MAP FINDINGS

Site

Database(s)

EDR ID Number  
EPA ID Number

**SLAUGHTER PROPERTY (LINDA #2) (Continued)**

**S108851980**

RPOW: False  
RPOP: False  
Error Flag: 0  
Error Code: N  
Valid: False  
Testlat: Not reported  
Regional Officer Project Mgr: wth  
Company: Not reported  
Telephone: 9196884577  
5 Min Quad: Not reported

LUST:  
ERR Type: Not reported  
UST Number: RA-5801  
Facility Id: 33347  
Date Occurred: 2007-07-09 00:00:00  
Date Reported: 2007-08-17 00:00:00  
Owner/Operator: Not reported  
Ownership: 4  
Operation Type: 3  
Type: 4  
Location: 7  
Priority Update: Not reported  
Wells Affected Y/N: N  
Samples Include: Not reported  
7#5 Minute Quad: 5  
5 Minute Quad: Not reported  
Pirf/Min Soil: Not reported  
Release Code: Not reported  
Source Code: Not reported  
Err Type: 2  
Cause: Not reported  
Source: Not reported  
UST Number: P

**LUST TRUST:**

Name: SLAUGHTER PROPERTY (LINDA #2)  
Address: 814 VICKERS AVE  
City,State,Zip: DURHAM, NC  
Facility ID: Not reported  
Site ID: 33347  
Site Note: Noncommercial. 50% of approved costs are 100% eligible with \$0 deductible. The other 50% of approved costs have a \$5,000 deductible, then eligible for reimbursement of 90% of costs that exceed the \$5,000 ded. Eligibility also includes #33348.[CGS 5/5/08]

Site Eligible?: True  
Commercial Find: 100% Non-Commercial  
Priority Rank: Not reported  
Deductable Amount: 5000  
3rd Party Deductable Amt: 0  
Sum 3rd Party Amt Applied: 0

Map ID  
 Direction  
 Distance  
 Elevation

MAP FINDINGS

Site

Database(s)

EDR ID Number  
 EPA ID Number

**O50**  
**NE**  
**1/4-1/2**  
**0.340 mi.**  
**1797 ft.**

**BALL RESIDENCE, DAVID**  
**901 VICKERS AVE**  
**DURHAM, NC 27701**

**Site 4 of 7 in cluster O**

**LUST** **S106520628**  
**LUST TRUST** **N/A**  
**INST CONTROL**  
**IMD**  
**UIC**

**Relative:**  
**Higher**  
**Actual:**  
**397 ft.**

**LUST:**  
 Name: BALL RESIDENCE, DAVID  
 Address: 901 VICKERS AVE  
 City,State,Zip: DURHAM, NC 27701-  
 Facility ID: Not reported  
 UST Number: RA-5054  
 Incident Number: 26606  
 Source Type: 3  
 Date Reported: 04/16/2004  
 Closure Request: Not reported  
 Close Out: 04/07/2005  
 Level Of Soil Cleanup Achieved: S1  
 # Of Supply Wells: 0  
 Commercial/NonCommercial UST Site: N  
 Risk Classification: L  
 Risk Class Based On Review: L  
 Corrective Action Plan Type: Not reported  
 NOV Issue Date: Not reported  
 Site Priority: Not reported  
 Phase Of LSA Req: Not reported  
 Site Risk Reason: Not reported  
 Land Use: RES  
 MTBE: 0  
 MTBE1: N  
 Flag: 0  
 Flag1: 0  
 LUR Filed: 04/20/2005  
 GPS Confirmed: 99  
 Current Status: A  
 RBCA GW: G2  
 PTOPT: 4  
 RPL: False  
 CD Num: 308  
 Reel Num: 207  
 RPOW: False  
 RPOP: False  
 Error Flag: 0  
 Error Code: N  
 Valid: False  
 Testlat: Not reported  
 Regional Officer Project Mgr: MRP  
 Company: Not reported  
 Telephone: 9196821839  
 5 Min Quad: Not reported

**LUST:**  
 ERR Type: Not reported  
 UST Number: RA-5054  
 Facility Id: 26606  
 Date Occurred: 2003-10-23 00:00:00  
 Date Reported: 2004-04-16 00:00:00  
 Owner/Operator: Not reported  
 Ownership: 4  
 Operation Type: 3



Map ID  
Direction  
Distance  
Elevation

MAP FINDINGS

Site

Database(s)

EDR ID Number  
EPA ID Number

**BALL RESIDENCE, DAVID (Continued)**

**S106520628**

Type: 4  
Location: 7  
Priority Update: Not reported  
Wells Affected Y/N: u  
Samples Include: Not reported  
7#5 Minute Quad: y  
5 Minute Quad: Not reported  
Pirf/Min Soil: Not reported  
Release Code: Not reported  
Source Code: Not reported  
Err Type: 2  
Cause: Not reported  
Source: C  
UST Number: C

**LUST:**

Incident Number: 26606  
Last Modified: 4/7/2005  
Incident Phase: CO  
NOV Issued: Not reported  
NORR Issued: Not reported  
45 Day Report: Not reported  
Public Meeting Held: Not reported  
SOC Signed: Not reported  
Reclassification Report: Not reported  
RS Designation: Not reported  
Closure Request Date: Not reported  
Close-out Report: Not reported

**LUST TRUST:**

Name: BALL RESIDENCE, DAVID  
Address: 901 VICKERS AVE  
City,State,Zip: DURHAM, NC  
Facility ID: Not reported  
Site ID: 26606  
Site Note: Noncommercial. 100 % eligible. 0 deductible.  
Site Eligible?: True  
Commercial Find: 100% Non-Commercial  
Priority Rank: Not reported  
Deductable Amount: 0  
3rd Party Deductable Amt: 0  
Sum 3rd Party Amt Applied: 0

**INST CONTROL:**

Name: BALL RESIDENCE, DAVID  
Address: 901 VICKERS AVE  
City,State,Zip: DURHAM, NC  
Project Number: RA-5054  
Object ID: Not reported  
DWM Contact: Raleigh Regional Office (919) 791-4200  
DWM Program: Underground Storage Tank Section  
Project Status: No Further Action  
COC: Multi COC  
Contamination Source: UST System  
Received Date: 4/19/2005

Map ID  
Direction  
Distance  
Elevation

MAP FINDINGS

Site

Database(s)

EDR ID Number  
EPA ID Number

**BALL RESIDENCE, DAVID (Continued)**

**S106520628**

Restricted Media:	Multi-Media
Allowed Use:	Media Restrictions Only
Certification:	None
Plant Reception Date:	Not reported
Instrument Status:	Effective
Deed BK:	Not reported
Deed PG:	Not reported
Plat BK:	Not reported
Plat PG:	Not reported
Instrument:	Notice and Restriction
Deed:	Not reported
Deed Date:	Recorded 4-19-2005
Plat:	Not reported
Plat Date:	Not reported
X Coord:	2026113.2264
Y Coord:	816271.80302

**IMD:**

Facility ID:	26606
Name:	BALL RESIDENCE, DAVID
Address:	901 VICKERS AVE
City,State,Zip:	DURHAM, NC
Date Occurred:	10/23/2003
Submit Date:	4/16/2004
Incident Desc:	1000 HHO tank
Operator:	MR. DAVID BALL
UST ID:	Not reported
Incident ID:	Not reported
Initials of UST Regional Contact:	Not reported
Regional Office:	Not reported
Responsible Party/Company Name:	Not reported
Ownership:	4
Responsible Party Contact Name:	Not reported
Operation:	3
Responsible Party Mailing Address:	Not reported
Responsible Party City,State,Zip:	Not reported
Ownership:	Private
Operation Type:	Residential
Responsible Party County:	Not reported
Source:	Leak-underground
Type:	GASOLINE/DIESEL
Location:	7
Petroleum Type:	Not reported
Date Incident Reported:	Not reported
Whether Tank is Commercial or Non Commercial:	Not reported
Site Priority:	Not reported
Whether Tank is Regulated:	Not reported
Priority Update:	Not reported
Notice of Regulatory Requirement:	Not reported
Wells Affected:	Unknown
Notice of Violation:	Not reported
Phase 1 or Phase 2:	Not reported
Num Affected:	Not reported
Site Priority:	Not reported
Location:	Residence
Current Risk Condition:	Not reported
Sampled By:	y

Map ID  
 Direction  
 Distance  
 Elevation

MAP FINDINGS

Site

Database(s)

EDR ID Number  
 EPA ID Number

**BALL RESIDENCE, DAVID (Continued)**

**S106520628**

Samples Include:	Not reported
Initial reported risk of incident (never changes):	Not reported
7.5 Min Quad:	Not reported
5 Min Quad:	Not reported
Intermediate Condition Present:	Not reported
Latitude:	35.9925
Longitude:	-78.91166666
Use of Land, Industrial:	Not reported
Corrective Action Plan Selected - up to 5:	Not reported
RBCA:	Not reported
Date Close Review Requested From RP or Owner:	Not reported
Date Case Closed:	Not reported
Extent of Contamination:	Not reported
Number of Supply Wells Located on Property:	Not reported
MTBE in Well Y/N/U Yes, No or Unknown:	Not reported
Facility Phone Number:	Not reported
MTBE in Groundwater Y/N/U Yes, No or Unknown:	Not reported
Date Land Use Restriction Filed:	Not reported
Date Cleanup Initiated:	Not reported
Record Status:	Not reported
RBCA GW Codes:	Not reported
RBCA GW:	Not reported
Pollutant Type Present:	Not reported
Reference Number for Media Disk for Archived Record:	Not reported
RP Owner?:	Not reported
RP Operator?:	Not reported
RP Landowner?:	Not reported
Comments:	Not reported
GW Contam:	Yes, Groundwater Contamination has been detected
Soil Contam:	No
Contact Phone:	9196821839
Owner Company:	Not reported
Operator Address:	P.O. BOX 401
Operator City, State, Zip:	DURHAM, NC 27701-
Operator County:	Not reported
Material:	Not reported
Qty Lost 1:	Not reported
Qty Recovered 1:	Not reported
Setting:	Not reported
Risk Site:	Not reported
Priority Code:	Not reported
Dem Contact:	MRP
Wells Contam:	Not reported
Latitude Number:	355933
Longitude Number:	785442
Latitude Decimal:	35.9925
Longitude Decimal:	78.9116666666667
GPS:	7
Agency:	DWM
Status:	
Facility ID:	26606
Last Modified:	2005-04-07 00:00:00
Incident Phase:	CO
NOV Issued:	Not reported
NORR Issued:	Not reported
45 Day Report:	Not reported
Public Meeting Held:	Not reported

Map ID  
Direction  
Distance  
Elevation

MAP FINDINGS

Site

Database(s)

EDR ID Number  
EPA ID Number

**BALL RESIDENCE, DAVID (Continued)**

**S106520628**

Corrective Action Planned: Not reported  
SOC Sighned: Not reported  
Reclassification Report: Not reported  
RS Designation: Not reported  
Closure Request Date: Not reported  
Close-out Report: Not reported

**UIC:**

Name: DAVID BALL SFR 5QM  
Address: 901 VICKERS AVE  
City,State,Zip: DURHAM, NC 27701  
Permit Num: WI0500374  
Permit Type: Injection Mixed Fluid GSHP Well System  
Environmental Interest Number: BIMS016097  
Env Interest Status: Active  
Latitude: 36.0097  
Longitude: -78.9219

Name: DAVID BALL SFR 5QM  
Address: 901 VICKERS AVE  
City,State,Zip: DURHAM, NC 27701  
Permit Num: WI0500374  
Permit Type: Injection Mixed Fluid GSHP Well System  
Environmental Interest Number: BIMS025876  
Env Interest Status: Active  
Latitude: 36.0097  
Longitude: -78.9219

**M51  
SE  
1/4-1/2  
0.341 mi.  
1802 ft.**

**BURKE RESIDENCE (DOUGLAS)  
1540 HERMITAGE COURT  
DURHAM, NC 27707  
Site 2 of 3 in cluster M**

**LUST S113813282  
LUST TRUST N/A**

**Relative:  
Higher  
Actual:  
337 ft.**

**LUST:**  
Name: BURKE RESIDENCE (DOUGLAS)  
Address: 1540 HERMITAGE COURT  
City,State,Zip: DURHAM, NC 27707  
Facility ID: Not reported  
UST Number: RA-7248  
Incident Number: 39377  
Source Type: 3  
Date Reported: 06/24/2013  
Closure Request: Not reported  
Close Out: Not reported  
Level Of Soil Cleanup Achieved: Not reported  
# Of Supply Wells: 0  
Commercial/NonCommercial UST Site: N  
Risk Classification: U  
Risk Class Based On Review: L  
Corrective Action Plan Type: Not reported  
NOV Issue Date: Not reported  
Site Priority: Not reported  
Phase Of LSA Req: Not reported  
Site Risk Reason: Not reported  
Land Use: RES

Map ID  
Direction  
Distance  
Elevation

MAP FINDINGS

Site

Database(s)

EDR ID Number  
EPA ID Number

**BURKE RESIDENCE (DOUGLAS) (Continued)**

**S113813282**

MTBE: 0  
MTBE1: U  
Flag: 0  
Flag1: 0  
LUR Filed: Not reported  
GPS Confirmed: 90  
Current Status: C  
RBCA GW: Not reported  
PETOPT: 4  
RPL: False  
CD Num: 0  
Reel Num: 0  
RPOW: False  
RPOP: False  
Error Flag: 0  
Error Code: N  
Valid: False  
Testlat: Not reported  
Regional Officer Project Mgr: SMJ  
Company: Not reported  
Telephone: 9195639091  
5 Min Quad: Not reported

LUST:  
ERR Type: Not reported  
UST Number: RA-7248  
Facility Id: 39377  
Date Occurred: 2013-05-13 00:00:00  
Date Reported: 2013-06-24 00:00:00  
Owner/Operator: Not reported  
Ownership: 4  
Operation Type: 3  
Type: 4  
Location: 7  
Priority Update: Not reported  
Wells Affected Y/N: N  
Samples Include: Not reported  
7#5 Minute Quad: Y  
5 Minute Quad: Not reported  
Pirf/Min Soil: Not reported  
Release Code: Not reported  
Source Code: Not reported  
Err Type: 2  
Cause: 3  
Source: A  
UST Number: P

**LUST TRUST:**

Name: BURKE RESIDENCE (DOUGLAS)  
Address: 1540 HERMITAGE COURT  
City,State,Zip: DURHAM, NC  
Facility ID: Not reported  
Site ID: 39377  
Site Note: Noncommercial; 100% eligible; \$0 deductible. Track this as a site that would have been 5K + 10% as this is receiving 100% because of Session Law 2010-154. [CGS 1/13/14]

Map ID  
 Direction  
 Distance  
 Elevation

MAP FINDINGS

Site

Database(s)

EDR ID Number  
 EPA ID Number

**BURKE RESIDENCE (DOUGLAS) (Continued)**

**S113813282**

Site Eligible?: True  
 Commercial Find: 100% Non-Commercial  
 Priority Rank: Not reported  
 Deductable Amount: 0  
 3rd Party Deductable Amt: 0  
 Sum 3rd Party Amt Applied: 0

**P52**  
**SE**  
**1/4-1/2**  
**0.343 mi.**  
**1813 ft.**

**BERRY PROPERTY (GAYLE)**  
**1500 FOREST HILLS PLAZA**  
**DURHAM, NC 27707**

**LUST**  
**LUST TRUST**  
**INST CONTROL**

**S108852012**  
**N/A**

**Site 1 of 2 in cluster P**

**Relative:**  
**Lower**  
**Actual:**  
**325 ft.**

**LUST:**  
 Name: BERRY PROPERTY (GAYLE)  
 Address: 1500 FOREST HILLS PLAZA  
 City,State,Zip: DURHAM, NC 27707  
 Facility ID: Not reported  
 UST Number: RA-5840  
 Incident Number: 33396  
 Source Type: 3  
 Date Reported: 10/26/2007  
 Closure Request: Not reported  
 Close Out: 11/26/2007  
 Level Of Soil Cleanup Achieved: S2  
 # Of Supply Wells: 0  
 Commercial/NonCommercial UST Site: N  
 Risk Classification: L  
 Risk Class Based On Review: L  
 Corrective Action Plan Type: Not reported  
 NOV Issue Date: Not reported  
 Site Priority: Not reported  
 Phase Of LSA Req: Not reported  
 Site Risk Reason: Not reported  
 Land Use: RES  
 MTBE: 0  
 MTBE1: N  
 Flag: 0  
 Flag1: 0  
 LUR Filed: 11/28/2007  
 GPS Confirmed: 90  
 Current Status: A  
 RBCA GW: G2  
 PTOPT: 4  
 RPL: False  
 CD Num: 443  
 Reel Num: 123  
 RPOW: False  
 RPOP: False  
 Error Flag: 0  
 Error Code: N  
 Valid: False  
 Testlat: Not reported  
 Regional Officer Project Mgr: WTH  
 Company: Not reported  
 Telephone: 9194937225  
 5 Min Quad: Not reported

Map ID  
Direction  
Distance  
Elevation

MAP FINDINGS

Site

Database(s)

EDR ID Number  
EPA ID Number

**BERRY PROPERTY (GAYLE) (Continued)**

**S108852012**

LUST:

ERR Type: Not reported  
UST Number: RA-5840  
Facility Id: 33396  
Date Occurred: 2007-10-17 00:00:00  
Date Reported: 2007-10-26 00:00:00  
Owner/Operator: Not reported  
Ownership: 4  
Operation Type: 3  
Type: 4  
Location: 7  
Priority Update: Not reported  
Wells Affected Y/N: N  
Samples Include: Not reported  
7#5 Minute Quad: Y  
5 Minute Quad: Not reported  
Pirf/Min Soil: Not reported  
Release Code: Not reported  
Source Code: Not reported  
Err Type: 2  
Cause: Not reported  
Source: Not reported  
UST Number: P

LUST:

Incident Number: 33396  
Last Modified: 11/26/2007  
Incident Phase: CO  
NOV Issued: Not reported  
NORR Issued: Not reported  
45 Day Report: Not reported  
Public Meeting Held: Not reported  
SOC Signed: Not reported  
Reclassification Report: Not reported  
RS Designation: Not reported  
Closure Request Date: Not reported  
Close-out Report: Not reported

LUST TRUST:

Name: BERRY PROPERTY (GAYLE)  
Address: 1500 FOREST HILLS PLAZA  
City,State,Zip: DURHAM, NC  
Facility ID: Not reported  
Site ID: 33396  
Site Note: Noncommercial; 100% eligible; \$0 deductible.[CGS 1/28/08]  
Site Eligible?: True  
Commercial Find: 100% Non-Commercial  
Priority Rank: Not reported  
Deductable Amount: 0  
3rd Party Deductable Amt: 0  
Sum 3rd Party Amt Applied: 0

INST CONTROL:

Name: BERRY PROPERTY (GAYLE)

Map ID  
 Direction  
 Distance  
 Elevation

MAP FINDINGS

Site

Database(s)

EDR ID Number  
 EPA ID Number

**BERRY PROPERTY (GAYLE) (Continued)**

**S108852012**

Address: 1500 FOREST HILLS PLAZA  
 City,State,Zip: DURHAM, NC  
 Project Number: RA-5840  
 Object ID: Not reported  
 DWM Contact: Raleigh Regional Office (919) 791-4200  
 DWM Program: Underground Storage Tank Section  
 Project Status: No Further Action  
 COC: Multi COC  
 Contamination Source: UST System  
 Received Date: 11/27/2007  
 Restricted Media: Multi-Media  
 Allowed Use: Media Restrictions Only  
 Certification: None  
 Plant Reception Date: Not reported  
 Instrument Status: Effective  
 Deed BK: Not reported  
 Deed PG: Not reported  
 Plat BK: Not reported  
 Plat PG: Not reported  
 Instrument: Notice and Restriction  
 Deed: Not reported  
 Deed Date: Recorded 11-27-2007  
 Plat: Not reported  
 Plat Date: Not reported  
 X Coord: 2026145.0718  
 Y Coord: 812992.44573

**N53  
 West  
 1/4-1/2  
 0.347 mi.  
 1832 ft.**

**BUTLER, JAMES AND SUSAN PROPERTY  
 1904 CHAPEL HILL ROAD  
 DURHAM, NC 27717  
 Site 2 of 3 in cluster N**

**LUST S105149925  
 INST CONTROL N/A  
 IMD**

**Relative:  
 Higher  
 Actual:  
 398 ft.**

LUST:  
 Name: BUTLER, JAMES AND SUSAN PROPERTY  
 Address: 1904 CHAPEL HILL ROAD  
 City,State,Zip: DURHAM, NC 27717-  
 Facility ID: Not reported  
 UST Number: RA-3928  
 Incident Number: 23643  
 Source Type: 3  
 Date Reported: 07/27/2001  
 Closure Request: Not reported  
 Close Out: 12/13/2013  
 Level Of Soil Cleanup Achieved: S1  
 # Of Supply Wells: 0  
 Commercial/NonCommercial UST Site: C  
 Risk Classification: L  
 Risk Class Based On Review: L  
 Corrective Action Plan Type: Not reported  
 NOV Issue Date: Not reported  
 Site Priority: Not reported  
 Phase Of LSA Req: Not reported  
 Site Risk Reason: Not reported  
 Land Use: Not reported  
 MTBE: 0  
 MTBE1: U  
 Flag: 0



Map ID  
Direction  
Distance  
Elevation

MAP FINDINGS

Site

Database(s)

EDR ID Number  
EPA ID Number

**BUTLER, JAMES AND SUSAN PROPERTY (Continued)**

**S105149925**

Flag1: 0  
LUR Filed: 12/06/2013  
GPS Confirmed: 99  
Current Status: C  
RBCA GW: G2  
PETOPT: 3  
RPL: False  
CD Num: Not reported  
Reel Num: Not reported  
RPOW: False  
RPOP: False  
Error Flag: 0  
Error Code: N  
Valid: False  
Testlat: Not reported  
Regional Officer Project Mgr: STF  
Company: JAMES AND SUSAN BUTLER  
Telephone: Not reported  
5 Min Quad: Not reported

LUST:  
ERR Type: Not reported  
UST Number: RA-3928  
Facility Id: 23643  
Date Occurred: 2000-06-01 00:00:00  
Date Reported: 2001-10-29 00:00:00  
Owner/Operator: Not reported  
Ownership: 4  
Operation Type: 6  
Type: 3  
Location: 1  
Priority Update: 2001-10-31 00:00:00  
Wells Affected Y/N: N  
Samples Include: Not reported  
7#5 Minute Quad: Not reported  
5 Minute Quad: Not reported  
Pirf/Min Soil: Not reported  
Release Code: Not reported  
Source Code: Not reported  
Err Type: 3  
Cause: Not reported  
Source: E  
UST Number: E

LUST:  
Incident Number: 23643  
Last Modified: 12/13/2013  
Incident Phase: CO  
NOV Issued: Not reported  
NORR Issued: Not reported  
45 Day Report: Not reported  
Public Meeting Held: Not reported  
SOC Signed: Not reported  
Reclassification Report: Not reported  
RS Designation: Not reported  
Closure Request Date: Not reported  
Close-out Report: Not reported

Map ID  
Direction  
Distance  
Elevation

MAP FINDINGS

Site

Database(s)

EDR ID Number  
EPA ID Number

**BUTLER, JAMES AND SUSAN PROPERTY (Continued)**

**S105149925**

**INST CONTROL:**

Name: BUTLER, JAMES AND SUSAN PROPERTY  
Address: 1904 CHAPEL HILL ROAD  
City,State,Zip: DURHAM, NC  
Project Number: RA-3928  
Object ID: Not reported  
DWM Contact: Raleigh Regional Office (919) 791-4200  
DWM Program: Underground Storage Tank Section  
Project Status: No Further Action  
COC: Multi COC  
Contamination Source: UST System  
Received Date: 12/5/2013  
Restricted Media: Multi-Media  
Allowed Use: Media Restrictions Only  
Certification: None  
Plant Reception Date: Not reported  
Instrument Status: Effective  
Deed BK: Not reported  
Deed PG: Not reported  
Plat BK: Not reported  
Plat PG: Not reported  
Instrument: Notice and Restriction  
Deed: Not reported  
Deed Date: Recorded 12-5-2013  
Plat: Not reported  
Plat Date: Not reported  
X Coord: 2022188.0978  
Y Coord: 814760.87854

**IMD:**

Facility ID: 23643  
Name: BUTLER, JAMES AND SUSAN PROPER  
Address: 1904 CHAPEL HILL ROAD  
City,State,Zip: DURHAM, NC  
Date Occurred: 6/1/2000  
Submit Date: 10/29/2001  
Incident Desc: GROUNDWATER AND SOIL CONTAMINATION DISCOVERED SIGNIFICANTLY SUBSEQUENT TO UST REMOVAL  
Operator: SUSAN S. BUTLER  
UST ID: Not reported  
Incident ID: Not reported  
Initials of UST Regional Contact: Not reported  
Regional Office: Not reported  
Responsible Party/Company Name: Not reported  
Ownership: 4  
Responsible Party Contact Name: Not reported  
Operation: 6  
Responsible Party Mailing Address: Not reported  
Responsible Party City,State,Zip: Not reported  
Ownership: Private  
Operation Type: Commercial  
Responsible Party County: Not reported  
Source: Leak-underground  
Type: GASOLINE/DIESEL  
Location: 1  
Petroleum Type: Not reported

Map ID  
Direction  
Distance  
Elevation

MAP FINDINGS

Site

Database(s)

EDR ID Number  
EPA ID Number

**BUTLER, JAMES AND SUSAN PROPERTY (Continued)**

**S105149925**

Date Incident Reported:	Not reported
Whether Tank is Commercial or Non Commercial:	Not reported
Site Priority:	U
Whether Tank is Regulated:	Not reported
Priority Update:	10/31/2001
Notice of Regulatory Requirement:	Not reported
Wells Affected:	No
Notice of Violation:	Not reported
Phase 1 or Phase 2:	Not reported
Num Affected:	Not reported
Site Priority:	Not reported
Location:	Facility
Current Risk Condition:	Not reported
Sampled By:	Not reported
Samples Include:	Not reported
Initial reported risk of incident (never changes):	Not reported
7.5 Min Quad:	Not reported
5 Min Quad:	Not reported
Intermediate Condition Present:	Not reported
Latitude:	35.98861111
Longitude:	-78.925
Use of Land, Industrial:	Not reported
Corrective Action Plan Selected - up to 5:	Not reported
RBCA:	Not reported
Date Close Review Requested From RP or Owner:	Not reported
Date Case Closed:	Not reported
Extent of Contamination:	Not reported
Number of Supply Wells Located on Property:	Not reported
MTBE in Well Y/N/U Yes, No or Unknown:	Not reported
Facility Phone Number:	Not reported
MTBE in Groundwater Y/N/U Yes, No or Unknown:	Not reported
Date Land Use Restriction Filed:	Not reported
Date Cleanup Initiated:	Not reported
Record Status:	Not reported
RBCA GW Codes:	Not reported
RBCA GW:	Not reported
Pollutant Type Present:	Not reported
Reference Number for Media Disk for Archived Record:	Not reported
RP Owner?:	Not reported
RP Operator?:	Not reported
RP Landowner?:	Not reported
Comments:	Not reported
GW Contam:	Yes, Groundwater Contamination has been detected
Soil Contam:	No
Contact Phone:	Not reported
Owner Company:	JAMES AND SUSAN BUTLER
Operator Address:	2701 PICKETT RD #3047
Operator City,State,Zip:	DURHAM, NC 27705-
Operator County:	Durha
Material:	Not reported
Qty Lost 1:	Not reported
Qty Recovered 1:	Not reported
Setting:	3
Risk Site:	L
Priority Code:	Not reported
Dem Contact:	STF
Wells Contam:	Not reported

Map ID  
Direction  
Distance  
Elevation

MAP FINDINGS

Site

Database(s)

EDR ID Number  
EPA ID Number

**BUTLER, JAMES AND SUSAN PROPERTY (Continued)**

**S105149925**

Latitude Number: 355919  
Longitude Number: 785530  
Latitude Decimal: 35.98861111111111  
Longitude Decimal: 78.925  
GPS: 7  
Agency: DWM

Status:

Facility ID: 23643  
Last Modified: 2013-12-13 00:00:00  
Incident Phase: CO  
NOV Issued: Not reported  
NORR Issued: Not reported  
45 Day Report: Not reported  
Public Meeting Held: Not reported  
Corrective Action Planned: Not reported  
SOC Sighned: Not reported  
Reclassification Report: Not reported  
RS Designation: Not reported  
Closure Request Date: Not reported  
Close-out Report: Not reported

**N54**  
**West**  
**1/4-1/2**  
**0.347 mi.**  
**1832 ft.**

**CHAPEL HILL ROAD SITE**  
**1904 CHAPEL HILL RD**  
**DURHAM, NC**

**BROWNFIELDS** **S123565354**  
**N/A**

**Site 3 of 3 in cluster N**

**Relative:**  
**Higher**  
**Actual:**  
**398 ft.**

**BROWNFIELDS:**  
Name: CHAPEL HILL ROAD SITE  
Address: 1904 CHAPEL HILL RD  
City,State,Zip: DURHAM, NC  
Project Type: No Further Interest  
Project ID: 05002-01-032  
Project ID: 500201032  
BF Manager: Tony Duque  
BF Acreage: 0  
Status Date: 03/18/2001  
X Coord: -78.925233274  
Y Coord: 35.988645168

[Click here to access the North Carolina DEQ records for this facility:](#)

**O55**  
**NE**  
**1/4-1/2**  
**0.347 mi.**  
**1832 ft.**

**SLAUGHTER PROPERTY (LINDA #1)**  
**810 VICKERS AVE**  
**DURHAM, NC 27701**

**LUST** **S108664932**  
**N/A**

**Site 5 of 7 in cluster O**

**Relative:**  
**Higher**  
**Actual:**  
**404 ft.**

**LUST:**  
Name: SLAUGHTER PROPERTY (LINDA #1)  
Address: 810 VICKERS AVE  
City,State,Zip: DURHAM, NC 27701  
Facility ID: Not reported  
UST Number: RA-5802  
Incident Number: 33348

Map ID  
Direction  
Distance  
Elevation

MAP FINDINGS

Site

Database(s)

EDR ID Number  
EPA ID Number

**SLAUGHTER PROPERTY (LINDA #1) (Continued)**

**S108664932**

Source Type:	3
Date Reported:	08/17/2007
Closure Request:	Not reported
Close Out:	10/30/2007
Level Of Soil Cleanup Achieved:	S1
# Of Supply Wells:	0
Commercial/NonCommercial UST Site:	N
Risk Classification:	L
Risk Class Based On Review:	L
Corrective Action Plan Type:	Not reported
NOV Issue Date:	Not reported
Site Priority:	Not reported
Phase Of LSA Req:	Not reported
Site Risk Reason:	Not reported
Land Use:	Not reported
MTBE:	0
MTBE1:	N
Flag:	0
Flag1:	0
LUR Filed:	Not reported
GPS Confirmed:	N
Current Status:	A
RBCA GW:	G1
PETOPT:	4
RPL:	False
CD Num:	442
Reel Num:	122
RPOW:	False
RPOP:	False
Error Flag:	0
Error Code:	N
Valid:	False
Testlat:	Not reported
Regional Officer Project Mgr:	wth
Company:	Not reported
Telephone:	9196884577
5 Min Quad:	Not reported
LUST:	
ERR Type:	Not reported
UST Number:	RA-5802
Facility Id:	33348
Date Occurred:	2007-07-09 00:00:00
Date Reported:	2007-08-17 00:00:00
Owner/Operator:	Not reported
Ownership:	4
Operation Type:	3
Type:	4
Location:	7
Priority Update:	Not reported
Wells Affected Y/N:	n
Samples Include:	Not reported
7#5 Minute Quad:	5
5 Minute Quad:	Not reported
Pirf/Min Soil:	Not reported
Release Code:	Not reported
Source Code:	Not reported
Err Type:	2

Map ID  
 Direction  
 Distance  
 Elevation

MAP FINDINGS

Site

Database(s)

EDR ID Number  
 EPA ID Number

**SLAUGHTER PROPERTY (LINDA #1) (Continued)**

**S108664932**

Cause: Not reported  
 Source: Not reported  
 UST Number: P

**LUST:**

Incident Number: 33348  
 Last Modified: 10/30/2007  
 Incident Phase: CO  
 NOV Issued: Not reported  
 NORR Issued: Not reported  
 45 Day Report: Not reported  
 Public Meeting Held: Not reported  
 SOC Signed: Not reported  
 Reclassification Report: Not reported  
 RS Designation: Not reported  
 Closure Request Date: Not reported  
 Close-out Report: Not reported

**Q56**  
**South**  
**1/4-1/2**  
**0.349 mi.**  
**1845 ft.**

**STUBBS PROPERTY (HAZEL)**  
**1025 WESTWOOD DRIVE**  
**DURHAM, NC 27707**

**Site 1 of 3 in cluster Q**

**LUST S108437608**  
**LUST TRUST N/A**

**Relative:**  
**Higher**  
**Actual:**  
**366 ft.**

**LUST:**

Name: STUBBS PROPERTY (HAZEL)  
 Address: 1025 WESTWOOD DRIVE  
 City,State,Zip: DURHAM, NC 27707-1563  
 Facility ID: Not reported  
 UST Number: RA-5618  
 Incident Number: 33150  
 Source Type: 3  
 Date Reported: 10/23/2006  
 Closure Request: Not reported  
 Close Out: 11/30/2006  
 Level Of Soil Cleanup Achieved: S3  
 # Of Supply Wells: 0  
 Commercial/NonCommercial UST Site: N  
 Risk Classification: U  
 Risk Class Based On Review: L  
 Corrective Action Plan Type: Not reported  
 NOV Issue Date: Not reported  
 Site Priority: Not reported  
 Phase Of LSA Req: Not reported  
 Site Risk Reason: Not reported  
 Land Use: RES  
 MTBE: 0  
 MTBE1: U  
 Flag: 0  
 Flag1: 0  
 LUR Filed: Not reported  
 GPS Confirmed: 90  
 Current Status: A  
 RBCA GW: G1  
 PETOPT: 4  
 RPL: False

Map ID  
Direction  
Distance  
Elevation

MAP FINDINGS

Site

Database(s)

EDR ID Number  
EPA ID Number

**STUBBS PROPERTY (HAZEL) (Continued)**

**S108437608**

CD Num:	343
Reel Num:	301
RPOW:	False
RPOP:	False
Error Flag:	0
Error Code:	N
Valid:	False
Testlat:	Not reported
Regional Officer Project Mgr:	RMR
Company:	Hazel M. Stubbs
Telephone:	9194895425
5 Min Quad:	Not reported
LUST:	
ERR Type:	Not reported
UST Number:	RA-5618
Facility Id:	33150
Date Occurred:	2006-09-29 00:00:00
Date Reported:	2006-10-23 00:00:00
Owner/Operator:	Not reported
Ownership:	4
Operation Type:	3
Type:	4
Location:	7
Priority Update:	Not reported
Wells Affected Y/N:	N
Samples Include:	Not reported
7#5 Minute Quad:	Y
5 Minute Quad:	Not reported
Pirf/Min Soil:	Not reported
Release Code:	Not reported
Source Code:	Not reported
Err Type:	2
Cause:	Not reported
Source:	Not reported
UST Number:	P
LUST:	
Incident Number:	33150
Last Modified:	11/30/2006
Incident Phase:	CO
NOV Issued:	Not reported
NORR Issued:	Not reported
45 Day Report:	Not reported
Public Meeting Held:	Not reported
SOC Signed:	Not reported
Reclassification Report:	Not reported
RS Designation:	Not reported
Closure Request Date:	Not reported
Close-out Report:	Not reported
LUST TRUST:	
Name:	HAZEL STUBBS PROPERTY
Address:	1025 WESTWOOD DRIVE
City,State,Zip:	DURHAM, NC
Facility ID:	Not reported

Map ID  
 Direction  
 Distance  
 Elevation

MAP FINDINGS

Site

Database(s)

EDR ID Number  
 EPA ID Number

**STUBBS PROPERTY (HAZEL) (Continued)**

**S108437608**

Site ID: 33150  
 Site Note: Noncommercial; 100% eligible; \$0 deductible.[CGS 03/05/07]  
 Site Eligible?: True  
 Commercial Find: 100% Non-Commercial  
 Priority Rank: Not reported  
 Deductable Amount: 0  
 3rd Party Deductable Amt: 0  
 Sum 3rd Party Amt Applied: 0

**Q57**  
**South**  
**1/4-1/2**  
**0.350 mi.**  
**1847 ft.**

**POST, GARROD PROPERTY**  
**1022 WESTWOOD DRIVE**  
**DURHAM, NC 27707**  
**Site 2 of 3 in cluster Q**

**LUST** **S107562973**  
**LUST TRUST** **N/A**  
**IMD**

**Relative:**  
**Higher**  
**Actual:**  
**360 ft.**

**LUST:**  
 Name: POST, GARROD PROPERTY  
 Address: 1022 WESTWOOD DRIVE  
 City,State,Zip: DURHAM, NC 27707-  
 Facility ID: Not reported  
 UST Number: RA-5478  
 Incident Number: 33020  
 Source Type: 3  
 Date Reported: 03/01/2006  
 Closure Request: Not reported  
 Close Out: 04/05/2006  
 Level Of Soil Cleanup Achieved: S3  
 # Of Supply Wells: 0  
 Commercial/NonCommercial UST Site: N  
 Risk Classification: L  
 Risk Class Based On Review: L  
 Corrective Action Plan Type: Not reported  
 NOV Issue Date: Not reported  
 Site Priority: Not reported  
 Phase Of LSA Req: 1  
 Site Risk Reason: Not reported  
 Land Use: RES  
 MTBE: 0  
 MTBE1: N  
 Flag: 0  
 Flag1: 0  
 LUR Filed: Not reported  
 GPS Confirmed: 31  
 Current Status: A  
 RBCA GW: Not reported  
 PETOPT: 4  
 RPL: False  
 CD Num: 307  
 Reel Num: 205  
 RPOW: False  
 RPOP: False  
 Error Flag: 0  
 Error Code: N  
 Valid: False  
 Testlat: Not reported  
 Regional Officer Project Mgr: MRP  
 Company: GARROD POST  
 Telephone: 7347618220



Map ID  
Direction  
Distance  
Elevation

MAP FINDINGS

Site

Database(s)

EDR ID Number  
EPA ID Number

**POST, GARROD PROPERTY (Continued)**

**S107562973**

5 Min Quad: Not reported  
LUST:  
ERR Type: Not reported  
UST Number: RA-5478  
Facility Id: 33020  
Date Occurred: 2006-03-01 00:00:00  
Date Reported: 2006-03-01 00:00:00  
Owner/Operator: Not reported  
Ownership: 4  
Operation Type: 3  
Type: 4  
Location: 7  
Priority Update: Not reported  
Wells Affected Y/N: Not reported  
Samples Include: Not reported  
7#5 Minute Quad: 6  
5 Minute Quad: Not reported  
Pirf/Min Soil: Not reported  
Release Code: Not reported  
Source Code: Not reported  
Err Type: 2  
Cause: Not reported  
Source: Not reported  
UST Number: P

LUST:  
Incident Number: 33020  
Last Modified: 4/5/2006  
Incident Phase: CO  
NOV Issued: Not reported  
NORR Issued: Not reported  
45 Day Report: Not reported  
Public Meeting Held: Not reported  
SOC Signed: Not reported  
Reclassification Report: Not reported  
RS Designation: Not reported  
Closure Request Date: Not reported  
Close-out Report: Not reported

LUST TRUST:  
Name: POST, GARROD PROPERTY  
Address: 1022 WESTWOOD DRIVE  
City,State,Zip: DURHAM, NC  
Facility ID: Not reported  
Site ID: 33020  
Site Note: \$5000 initial deductible and then 90% eligible from the noncommercial fund thereafter.  
Site Eligible?: True  
Commercial Find: 100% Non-Commercial  
Priority Rank: Not reported  
Deductable Amount: 5000  
3rd Party Deductable Amt: 0  
Sum 3rd Party Amt Applied: 0

Map ID  
Direction  
Distance  
Elevation

MAP FINDINGS

Site

Database(s)

EDR ID Number  
EPA ID Number

**POST, GARROD PROPERTY (Continued)**

**S107562973**

IMD:  
Facility ID: 33020  
Name: POST, GARROD PROPERTY  
Address: 1022 WESTWOOD DRIVE  
City,State,Zip: DURHAM, NC  
Date Occurred: 3/1/2006  
Submit Date: 3/1/2006  
Incident Desc: Two 560-gal, one 550-gal residential heating oil USTs removed.  
Operator: Not reported  
UST ID: Not reported  
Incident ID: Not reported  
Initials of UST Regional Contact: Not reported  
Regional Office: Not reported  
Responsible Party/Company Name: Not reported  
Ownership: 4  
Responsible Party Contact Name: Not reported  
Operation: 3  
Responsible Party Mailing Address: Not reported  
Responsible Party City,State,Zip: Not reported  
Ownership: Private  
Operation Type: Residential  
Responsible Party County: Not reported  
Source: Leak-underground  
Type: GASOLINE/DIESEL  
Location: 7  
Petroleum Type: Not reported  
Date Incident Reported: Not reported  
Whether Tank is Commercial or Non Commercial: Not reported  
Site Priority: Not reported  
Whether Tank is Regulated: Not reported  
Priority Update: Not reported  
Notice of Regulatory Requirement: Not reported  
Wells Affected: Not reported  
Notice of Violation: Not reported  
Phase 1 or Phase 2: Not reported  
Num Affected: Not reported  
Site Priority: Not reported  
Location: Residence  
Current Risk Condition: Not reported  
Sampled By: 6  
Samples Include: Not reported  
Initial reported risk of incident (never changes): Not reported  
7.5 Min Quad: Not reported  
5 Min Quad: Not reported  
Intermediate Condition Present: Not reported  
Latitude: 35.98194444  
Longitude: -78.91861111  
Use of Land, Industrial: Not reported  
Corrective Action Plan Selected - up to 5: Not reported  
RBCA: Not reported  
Date Close Review Requested From RP or Owner: Not reported  
Date Case Closed: Not reported  
Extent of Contamination: Not reported  
Number of Supply Wells Located on Property: Not reported  
MTBE in Well Y/N/U Yes, No or Unknown: Not reported  
Facility Phone Number: Not reported  
MTBE in Groundwater Y/N/U Yes, No or Unknown: Not reported

Map ID  
Direction  
Distance  
Elevation

MAP FINDINGS

Site

Database(s)

EDR ID Number  
EPA ID Number

**POST, GARROD PROPERTY (Continued)**

**S107562973**

Date Land Use Restriction Filed:	Not reported
Date Cleanup Initiated:	Not reported
Record Status:	Not reported
RBCA GW Codes:	Not reported
RBCA GW:	Not reported
Pollutant Type Present:	Not reported
Reference Number for Media Disk for Archived Record:	Not reported
RP Owner?:	Not reported
RP Operator?:	Not reported
RP Landowner?:	Not reported
Comments:	Not reported
GW Contam:	No Groundwater Contamination detected
Soil Contam:	Yes
Contact Phone:	7347618220
Owner Company:	GARROD POST
Operator Address:	405 AWIXA ROAD
Operator City,State,Zip:	ANN ARBOR, MI 48104-
Operator County:	Not reported
Material:	Not reported
Qty Lost 1:	Not reported
Qty Recovered 1:	Not reported
Setting:	Not reported
Risk Site:	L
Priority Code:	Not reported
Dem Contact:	MRP
Wells Contam:	Not reported
Latitude Number:	355855
Longitude Number:	785507
Latitude Decimal:	35.9819444444444
Longitude Decimal:	78.9186111111111
GPS:	6
Agency:	DWM
Status:	
Facility ID:	33020
Last Modified:	2006-04-05 00:00:00
Incident Phase:	CO
NOV Issued:	Not reported
NORR Issued:	Not reported
45 Day Report:	Not reported
Public Meeting Held:	Not reported
Corrective Action Planned:	Not reported
SOC Sighned:	Not reported
Reclassification Report:	Not reported
RS Designation:	Not reported
Closure Request Date:	Not reported
Close-out Report:	Not reported

Map ID  
 Direction  
 Distance  
 Elevation

MAP FINDINGS

Site

Database(s)

EDR ID Number  
 EPA ID Number

**L58**            **HUSSCO 2**  
**West**        **1925 CHAPEL HILL ROAD**  
**1/4-1/2**      **DURHAM, NC 27707**  
**0.359 mi.**  
**1894 ft.**      **Site 2 of 2 in cluster L**

**LUST**    **U003137149**  
**UST**      **N/A**  
**Financial Assurance**

**Relative:**  
**Higher**  
**Actual:**  
**405 ft.**

**LUST:**  
 Name: THE PANTRY # 4023  
 Address: 1925 CHAPEL HILL ROAD  
 City,State,Zip: DURHAM, NC 27707  
 Facility ID: 00-0-0000020011  
 UST Number: RA-8266  
 Incident Number: 46342  
 Source Type: 3  
 Date Reported: 06/26/2018  
 Closure Request: Not reported  
 Close Out: 02/01/2019  
 Level Of Soil Cleanup Achieved: S1  
 # Of Supply Wells: 0  
 Commercial/NonCommercial UST Site: C  
 Risk Classification: L  
 Risk Class Based On Review: L  
 Corrective Action Plan Type: Not reported  
 NOV Issue Date: Not reported  
 Site Priority: Not reported  
 Phase Of LSA Req: Not reported  
 Site Risk Reason: Not reported  
 Land Use: RES  
 MTBE: 0  
 MTBE1: U  
 Flag: 0  
 Flag1: 0  
 LUR Filed: 01/14/2019  
 GPS Confirmed: 31  
 Current Status: C  
 RBCA GW: G2  
 PTOPT: 3  
 RPL: False  
 CD Num: 0  
 Reel Num: 0  
 RPOW: False  
 RPOP: False  
 Error Flag: 0  
 Error Code: N  
 Valid: False  
 Testlat: Not reported  
 Regional Officer Project Mgr: JFM  
 Company: Pantry Inc  
 Telephone: Not reported  
 5 Min Quad: Not reported

**LUST:**  
 ERR Type: Not reported  
 UST Number: RA-8266  
 Facility Id: 46342  
 Date Occurred: 2013-08-15 00:00:00  
 Date Reported: Not reported  
 Owner/Operator: Not reported  
 Ownership: 4  
 Operation Type: 6

Map ID  
Direction  
Distance  
Elevation

MAP FINDINGS

Site

Database(s)

EDR ID Number  
EPA ID Number

**HUSSCO 2 (Continued)**

**U003137149**

Type: 3  
Location: 1  
Priority Update: Not reported  
Wells Affected Y/N: N  
Samples Include: Not reported  
7#5 Minute Quad: Y  
5 Minute Quad: Not reported  
Pirf/Min Soil: Not reported  
Release Code: Not reported  
Source Code: Not reported  
Err Type: 3  
Cause: 3  
Source: A  
UST Number: P

**LUST:**

Incident Number: 46342  
Last Modified: 2/1/2019  
Incident Phase: CO  
NOV Issued: Not reported  
NORR Issued: Not reported  
45 Day Report: Not reported  
Public Meeting Held: Not reported  
SOC Signed: Not reported  
Reclassification Report: Not reported  
RS Designation: Not reported  
Closure Request Date: Not reported  
Close-out Report: Not reported

**UST:**

Name: HUSSCO 2  
Address: 1925 CHAPEL HILL ROAD  
City,State,Zip: DURHAM, NC 27707  
Facility Id: 00-0-0000020011  
Contact: ALTAF . HUSSAIN  
Contact Address1: 1925 CHAPEL HILL RD  
Contact Address2: Not reported  
Contact City/State/Zip: DURHAM, NC 27707-1165  
FIPS County Desc: Durham  
Latitude: 35.98761  
Longitude: -78.9255

[Click here to access the North Carolina DEQ records for this facility:](#)

Tank Id: 1  
Tank Status: Current  
Installed Date: 05/01/1985  
Perm Close Date: Not reported  
Product Name: Gasoline, Gas Mix  
Tank Capacity: 10000  
Root Tank Id: Not reported  
Main Tank: No  
Compartment Tank: No  
Manifold Tank: 0

Map ID  
Direction  
Distance  
Elevation

MAP FINDINGS

Site

Database(s)

EDR ID Number  
EPA ID Number

**HUSSCO 2 (Continued)**

**U003137149**

Commercial: Yes  
Regulated: Yes  
Other CP Tank: Not reported  
Overfill Protection Name: Auto Shutoff Device  
Spill Protection Name: Catchment Basin  
Leak Detection Name: Not reported  
Decode for TCONS\_KEY: Not reported  
Decode for PCONS\_KEY: Single Wall FRP  
Decode for PSYS\_KEY: Pressurized System

Tank Id: 2  
Tank Status: Current  
Installed Date: 05/01/1985  
Perm Close Date: Not reported  
Product Name: Gasoline, Gas Mix  
Tank Capacity: 10000  
Root Tank Id: Not reported  
Main Tank: No  
Compartment Tank: No  
Manifold Tank: 0  
Commercial: Yes  
Regulated: Yes  
Other CP Tank: Not reported  
Overfill Protection Name: Auto Shutoff Device  
Spill Protection Name: Catchment Basin  
Leak Detection Name: Not reported  
Decode for TCONS\_KEY: Not reported  
Decode for PCONS\_KEY: Single Wall FRP  
Decode for PSYS\_KEY: Pressurized System

Tank Id: 3  
Tank Status: Current  
Installed Date: 05/01/1985  
Perm Close Date: Not reported  
Product Name: Gasoline, Gas Mix  
Tank Capacity: 10000  
Root Tank Id: Not reported  
Main Tank: No  
Compartment Tank: No  
Manifold Tank: 0  
Commercial: Yes  
Regulated: Yes  
Other CP Tank: Not reported  
Overfill Protection Name: Auto Shutoff Device  
Spill Protection Name: Catchment Basin  
Leak Detection Name: Not reported  
Decode for TCONS\_KEY: Not reported  
Decode for PCONS\_KEY: Single Wall FRP  
Decode for PSYS\_KEY: Pressurized System

Tank Id: 4  
Tank Status: Current  
Installed Date: 05/01/1985  
Perm Close Date: Not reported

Map ID  
Direction  
Distance  
Elevation

MAP FINDINGS

Site

Database(s)

EDR ID Number  
EPA ID Number

**HUSSCO 2 (Continued)**

**U003137149**

Product Name: Kerosene, Kero Mix  
Tank Capacity: 6000  
Root Tank Id: Not reported  
Main Tank: No  
Compartment Tank: No  
Manifold Tank: 0  
Commercial: Yes  
Regulated: Yes  
Other CP Tank: Not reported  
Overfill Protection Name: Auto Shutoff Device  
Spill Protection Name: Catchment Basin  
Leak Detection Name: Not reported  
Decode for TCONS\_KEY: Not reported  
Decode for PCONS\_KEY: Single Wall FRP  
Decode for PSYS\_KEY: Pressurized System

Tank Id: 5  
Tank Status: Current  
Installed Date: 05/01/1985  
Perm Close Date: Not reported  
Product Name: Diesel  
Tank Capacity: 6000  
Root Tank Id: Not reported  
Main Tank: No  
Compartment Tank: No  
Manifold Tank: 0  
Commercial: Yes  
Regulated: Yes  
Other CP Tank: Not reported  
Overfill Protection Name: Auto Shutoff Device  
Spill Protection Name: Catchment Basin  
Leak Detection Name: Not reported  
Decode for TCONS\_KEY: Not reported  
Decode for PCONS\_KEY: Single Wall FRP  
Decode for PSYS\_KEY: Pressurized System

**NC Financial Assurance 1:**

Name: HUSSCO 2  
Address: 1925 CHAPEL HILL ROAD  
City,State,Zip: DURHAM, NC 27707  
Facility ID: 00-0-0000020011  
Region: 1  
Financial Responsibility Desc: Insurance & Risk Retention  
Financial Responsibility Name: Crum & Forster Specialty Insurance Company  
Started Date: 03/10/2013  
Ended Date: 03/10/2014

Name: HUSSCO 2  
Address: 1925 CHAPEL HILL ROAD  
City,State,Zip: DURHAM, NC 27707  
Facility ID: 00-0-0000020011  
Region: 1  
Financial Responsibility Desc: Insurance & Risk Retention  
Financial Responsibility Name: Crum & Forster Specialty Insurance Company  
Started Date: 03/11/2014  
Ended Date: 03/11/2015

Map ID  
 Direction  
 Distance  
 Elevation

MAP FINDINGS

Site

Database(s)

EDR ID Number  
 EPA ID Number

**O59**      **DEASON RESIDENCE (BARBARA)**  
**NE**        **813 VICKERS AVE.**  
**1/4-1/2**    **DURHAM, NC 27701**  
**0.362 mi.**  
**1910 ft.**    **Site 6 of 7 in cluster O**

**LUST**      **S105895906**  
**LUST TRUST**      **N/A**  
**IMD**

**Relative:**  
**Higher**  
**Actual:**  
**396 ft.**

**LUST:**  
 Name: DEASON RESIDENCE (BARBARA)  
 Address: 813 VICKERS AVE.  
 City,State,Zip: DURHAM, NC 27701-  
 Facility ID: Not reported  
 UST Number: RA-4561  
 Incident Number: 26299  
 Source Type: 3  
 Date Reported: 06/27/2003  
 Closure Request: Not reported  
 Close Out: 08/16/2004  
 Level Of Soil Cleanup Achieved: S1  
 # Of Supply Wells: 0  
 Commercial/NonCommercial UST Site: N  
 Risk Classification: L  
 Risk Class Based On Review: L  
 Corrective Action Plan Type: Not reported  
 NOV Issue Date: Not reported  
 Site Priority: Not reported  
 Phase Of LSA Req: 1  
 Site Risk Reason: Not reported  
 Land Use: RES  
 MTBE: 0  
 MTBE1: U  
 Flag: 0  
 Flag1: 0  
 LUR Filed: Not reported  
 GPS Confirmed: 99  
 Current Status: A  
 RBCA GW: G1  
 PTOPT: 4  
 RPL: False  
 CD Num: 260  
 Reel Num: 20  
 RPOW: False  
 RPOP: False  
 Error Flag: 0  
 Error Code: N  
 Valid: False  
 Testlat: Not reported  
 Regional Officer Project Mgr: MRP  
 Company: BARBARA DEASON  
 Telephone: 9196829074  
 5 Min Quad: Not reported

**LUST:**  
 ERR Type: Not reported  
 UST Number: RA-4561  
 Facility Id: 26299  
 Date Occurred: 2003-06-02 00:00:00  
 Date Reported: 2003-06-27 00:00:00  
 Owner/Operator: Not reported  
 Ownership: 4  
 Operation Type: 3



Map ID  
Direction  
Distance  
Elevation

MAP FINDINGS

Site

Database(s)

EDR ID Number  
EPA ID Number

**DEASON RESIDENCE (BARBARA) (Continued)**

**S105895906**

Type: 4  
Location: 7  
Priority Update: Not reported  
Wells Affected Y/N: N  
Samples Include: Not reported  
7#5 Minute Quad: 1  
5 Minute Quad: Not reported  
Pirf/Min Soil: Not reported  
Release Code: Not reported  
Source Code: Not reported  
Err Type: 2  
Cause: Not reported  
Source: C  
UST Number: C

**LUST:**

Incident Number: 26299  
Last Modified: 8/16/2004  
Incident Phase: CO  
NOV Issued: Not reported  
NORR Issued: Not reported  
45 Day Report: Not reported  
Public Meeting Held: Not reported  
SOC Signed: Not reported  
Reclassification Report: Not reported  
RS Designation: Not reported  
Closure Request Date: Not reported  
Close-out Report: Not reported

**LUST TRUST:**

Name: DEASON PROPERTY  
Address: 813 VICKERS AVENUE  
City,State,Zip: DURHAM, NC  
Facility ID: Not reported  
Site ID: 26299  
Site Note: Not reported  
Site Eligible?: False  
Commercial Find: 100% Non-Commercial  
Priority Rank: Not reported  
Deductable Amount: 0  
3rd Party Deductable Amt: 0  
Sum 3rd Party Amt Applied: 0

**IMD:**

Facility ID: 26299  
Name: DEASON RESIDENCE (BARBARA)  
Address: 813 VICKERS AVE.  
City,State,Zip: DURHAM, NC  
Date Occurred: 6/2/2003  
Submit Date: 6/27/2003  
Incident Desc: One (10 550-gallon heating oil UST  
Operator: Not reported  
UST ID: Not reported  
Incident ID: Not reported  
Initials of UST Regional Contact: Not reported

Map ID  
 Direction  
 Distance  
 Elevation

MAP FINDINGS

Site

Database(s)

EDR ID Number  
 EPA ID Number

**DEASON RESIDENCE (BARBARA) (Continued)**

**S105895906**

Regional Office:	Not reported
Responsible Party/Company Name:	Not reported
Ownership:	4
Responsible Party Contact Name:	Not reported
Operation:	3
Responsible Party Mailing Address:	Not reported
Responsible Party City,State,Zip:	Not reported
Ownership:	Private
Operation Type:	Residential
Responsible Party County:	Not reported
Source:	Leak-underground
Type:	GASOLINE/DIESEL
Location:	7
Petroleum Type:	Not reported
Date Incident Reported:	Not reported
Whether Tank is Commercial or Non Commercial:	Not reported
Site Priority:	Not reported
Whether Tank is Regulated:	Not reported
Priority Update:	Not reported
Notice of Regulatory Requirement:	Not reported
Wells Affected:	No
Notice of Violation:	Not reported
Phase 1 or Phase 2:	Not reported
Num Affected:	Not reported
Site Priority:	Not reported
Location:	Residence
Current Risk Condition:	Not reported
Sampled By:	1
Samples Include:	Not reported
Initial reported risk of incident (never changes):	Not reported
7.5 Min Quad:	Not reported
5 Min Quad:	Not reported
Intermediate Condition Present:	Not reported
Latitude:	35.99916666
Longitude:	-78.91888888
Use of Land, Industrial:	Not reported
Corrective Action Plan Selected - up to 5:	Not reported
RBCA:	Not reported
Date Close Review Requested From RP or Owner:	Not reported
Date Case Closed:	Not reported
Extent of Contamination:	Not reported
Number of Supply Wells Located on Property:	Not reported
MTBE in Well Y/N/U Yes, No or Unknown:	Not reported
Facility Phone Number:	Not reported
MTBE in Groundwater Y/N/U Yes, No or Unknown:	Not reported
Date Land Use Restriction Filed:	Not reported
Date Cleanup Initiated:	Not reported
Record Status:	Not reported
RBCA GW Codes:	Not reported
RBCA GW:	Not reported
Pollutant Type Present:	Not reported
Reference Number for Media Disk for Archived Record:	Not reported
RP Owner?:	Not reported
RP Operator?:	Not reported
RP Landowner?:	Not reported
Comments:	Not reported
GW Contam:	No Groundwater Contamination detected

Map ID  
 Direction  
 Distance  
 Elevation

MAP FINDINGS

Site

Database(s)

EDR ID Number  
 EPA ID Number

**DEASON RESIDENCE (BARBARA) (Continued)**

**S105895906**

Soil Contam:	Yes
Contact Phone:	9196829074
Owner Company:	BARBARA DEASON
Operator Address:	813 VICKERS AVE.
Operator City,State,Zip:	DURHAM, NC 27701-
Operator County:	Not reported
Material:	Not reported
Qty Lost 1:	Not reported
Qty Recovered 1:	Not reported
Setting:	Not reported
Risk Site:	L
Priority Code:	Not reported
Dem Contact:	MRP
Wells Contam:	Not reported
Latitude Number:	355957
Longitude Number:	785468
Latitude Decimal:	35.9991666666667
Longitude Decimal:	78.9188888888889
GPS:	7
Agency:	DWM
Status:	
Facility ID:	26299
Last Modified:	2004-08-16 00:00:00
Incident Phase:	CO
NOV Issued:	Not reported
NORR Issued:	Not reported
45 Day Report:	Not reported
Public Meeting Held:	Not reported
Corrective Action Planned:	Not reported
SOC Sighned:	Not reported
Reclassification Report:	Not reported
RS Designation:	Not reported
Closure Request Date:	Not reported
Close-out Report:	Not reported

**M60**  
**SSE**  
 1/4-1/2  
 0.362 mi.  
 1911 ft.

**ZAPOLSKI RESIDENCE, TODD**  
**1527 HERMITAGE COURT**  
**DURHAM, NC 27707**  
**Site 3 of 3 in cluster M**

**LUST S113813256**  
**N/A**

**Relative:**  
**Higher**  
**Actual:**  
**341 ft.**

LUST:	
Name:	ZAPOLSKI RESIDENCE, TODD
Address:	1527 HERMITAGE COURT
City,State,Zip:	DURHAM, NC 27707
Facility ID:	Not reported
UST Number:	RA-7219
Incident Number:	39348
Source Type:	3
Date Reported:	05/09/2013
Closure Request:	Not reported
Close Out:	06/05/2013
Level Of Soil Cleanup Achieved:	S3
# Of Supply Wells:	0
Commercial/NonCommercial UST Site:	N
Risk Classification:	L

Map ID  
Direction  
Distance  
Elevation

MAP FINDINGS

Site

Database(s)

EDR ID Number  
EPA ID Number

**ZAPOLSKI RESIDENCE, TODD (Continued)**

**S113813256**

Risk Class Based On Review:	L
Corrective Action Plan Type:	Not reported
NOV Issue Date:	Not reported
Site Priority:	Not reported
Phase Of LSA Req:	1
Site Risk Reason:	Not reported
Land Use:	RES
MTBE:	0
MTBE1:	U
Flag:	0
Flag1:	0
LUR Filed:	Not reported
GPS Confirmed:	31
Current Status:	C
RBCA GW:	Not reported
PETOPT:	4
RPL:	False
CD Num:	0
Reel Num:	0
RPOW:	False
RPOP:	False
Error Flag:	0
Error Code:	N
Valid:	False
Testlat:	Not reported
Regional Officer Project Mgr:	brh
Company:	Not reported
Telephone:	9199562722
5 Min Quad:	Not reported
LUST:	
ERR Type:	Not reported
UST Number:	RA-7219
Facility Id:	39348
Date Occurred:	2013-04-17 00:00:00
Date Reported:	2013-05-09 00:00:00
Owner/Operator:	Not reported
Ownership:	4
Operation Type:	3
Type:	4
Location:	7
Priority Update:	Not reported
Wells Affected Y/N:	N
Samples Include:	Not reported
7#5 Minute Quad:	Y
5 Minute Quad:	Not reported
Pirf/Min Soil:	Not reported
Release Code:	Not reported
Source Code:	Not reported
Err Type:	2
Cause:	3
Source:	A
UST Number:	P

MAP FINDINGS

Map ID  
 Direction  
 Distance  
 Elevation

Site

Database(s)

EDR ID Number  
 EPA ID Number

**R61**      **FOREST HILLS BP 250**  
**SE**        **1314 UNIVERSITY DR**  
**1/4-1/2**    **DURHAM, NC 27707**  
**0.368 mi.**  
**1945 ft.**    **Site 1 of 10 in cluster R**

**LUST**      **U003144876**  
**LUST TRUST**    **N/A**  
**UST**  
**IMD**  
**Financial Assurance**

**Relative:**  
**Lower**  
**Actual:**  
**314 ft.**

**LUST:**  
 Name: BP - FOREST HILLS  
 Address: 1314 UNIVERSITY DRIVE  
 City,State,Zip: DURHAM, NC 27707-1655  
 Facility ID: 00-0-0000016390  
 UST Number: RA-3676  
 Incident Number: 22623  
 Source Type: 3  
 Date Reported: 11/01/2000  
 Closure Request: Not reported  
 Close Out: 08/23/2018  
 Level Of Soil Cleanup Achieved: S1  
 # Of Supply Wells: 0  
 Commercial/NonCommercial UST Site: C  
 Risk Classification: I  
 Risk Class Based On Review: L  
 Corrective Action Plan Type: ANV  
 NOV Issue Date: Not reported  
 Site Priority: Not reported  
 Phase Of LSA Req: 2  
 Site Risk Reason: S  
 Land Use: RES  
 MTBE: 0  
 MTBE1: Y  
 Flag: 0  
 Flag1: 0  
 LUR Filed: 07/26/2018  
 GPS Confirmed: 31  
 Current Status: C  
 RBCA GW: G2  
 PTOPT: 3  
 RPL: False  
 CD Num: Not reported  
 Reel Num: Not reported  
 RPOW: False  
 RPOP: False  
 Error Flag: 0  
 Error Code: N  
 Valid: False  
 Testlat: Not reported  
 Regional Officer Project Mgr: CAM  
 Company: M. M. FOWLER  
 Telephone: 9193092925  
 5 Min Quad: Not reported

**LUST:**  
 ERR Type: Not reported  
 UST Number: RA-3676  
 Facility Id: 22623  
 Date Occurred: 2000-11-01 00:00:00  
 Date Reported: 2000-12-11 00:00:00  
 Owner/Operator: TOM LINLEY- OPERATIONS MGR.  
 Ownership: 4  
 Operation Type: 6

Map ID  
Direction  
Distance  
Elevation

MAP FINDINGS

Site

Database(s)

EDR ID Number  
EPA ID Number

**FOREST HILLS BP 250 (Continued)**

**U003144876**

Type: 3  
Location: 1  
Priority Update: 2000-12-12 00:00:00  
Wells Affected Y/N: N  
Samples Include: Not reported  
7#5 Minute Quad: Not reported  
5 Minute Quad: Not reported  
Pirf/Min Soil: Not reported  
Release Code: Not reported  
Source Code: Not reported  
Err Type: 2  
Cause: Not reported  
Source: C  
UST Number: C

**LUST:**

Incident Number: 22623  
Last Modified: 12/11/2000  
Incident Phase: CO  
NOV Issued: Not reported  
NORR Issued: Not reported  
45 Day Report: Not reported  
Public Meeting Held: Not reported  
SOC Signed: Not reported  
Reclassification Report: Not reported  
RS Designation: Not reported  
Closure Request Date: Not reported  
Close-out Report: Not reported

**LUST TRUST:**

Name: FOREST HILLS BP STATION  
Address: 1314 UNIVERSITY DRIVE  
City,State,Zip: DURHAM, NC  
Facility ID: 0-016390  
Site ID: 22623  
Site Note: Not reported  
Site Eligible?: True  
Commercial Find: 100% Commercial  
Priority Rank: Not reported  
Deductable Amount: 20000  
3rd Party Deductable Amt: 0  
Sum 3rd Party Amt Applied: 0

**UST:**

Name: FOREST HILLS BP 250  
Address: 1314 UNIVERSITY DR  
City,State,Zip: DURHAM, NC 27707  
Facility Id: 00-0-0000016390  
Contact: M. M. FOWLER, INC.  
Contact Address1: 4220 NEAL RD  
Contact Address2: Not reported  
Contact City/State/Zip: DURHAM, NC 27705-2322  
FIPS County Desc: Durham  
Latitude: 35.98469  
Longitude: -78.9116

Map ID  
Direction  
Distance  
Elevation

MAP FINDINGS

Site

Database(s)

EDR ID Number  
EPA ID Number

**FOREST HILLS BP 250 (Continued)**

**U003144876**

[Click here to access the North Carolina DEQ records for this facility:](#)

Tank Id: 1  
Tank Status: Removed  
Installed Date: 02/29/1964  
Perm Close Date: 11/01/2000  
Product Name: Gasoline, Gas Mix  
Tank Capacity: 4000  
Root Tank Id: Not reported  
Main Tank: No  
Compartment Tank: No  
Manifold Tank: Not reported  
Commercial: Yes  
Regulated: Yes  
Other CP Tank: Not reported  
Overfill Protection Name: Auto Shutoff Device  
Spill Protection Name: Catchment Basin  
Leak Detection Name: Not reported  
Decode for TCONS\_KEY: Not reported  
Decode for PCONS\_KEY: Single Wall FRP  
Decode for PSYS\_KEY: Unknown

Tank Id: 2  
Tank Status: Removed  
Installed Date: 02/29/1964  
Perm Close Date: 11/01/2000  
Product Name: Gasoline, Gas Mix  
Tank Capacity: 4000  
Root Tank Id: Not reported  
Main Tank: No  
Compartment Tank: No  
Manifold Tank: Not reported  
Commercial: Yes  
Regulated: Yes  
Other CP Tank: Not reported  
Overfill Protection Name: Auto Shutoff Device  
Spill Protection Name: Catchment Basin  
Leak Detection Name: Not reported  
Decode for TCONS\_KEY: Not reported  
Decode for PCONS\_KEY: Single Wall FRP  
Decode for PSYS\_KEY: Unknown

Tank Id: 3  
Tank Status: Removed  
Installed Date: 02/29/1964  
Perm Close Date: 11/01/2000  
Product Name: Gasoline, Gas Mix  
Tank Capacity: 4000  
Root Tank Id: Not reported  
Main Tank: No  
Compartment Tank: No  
Manifold Tank: Not reported  
Commercial: Yes  
Regulated: Yes

Map ID  
Direction  
Distance  
Elevation

MAP FINDINGS

Site

Database(s)

EDR ID Number  
EPA ID Number

**FOREST HILLS BP 250 (Continued)**

**U003144876**

Other CP Tank: Not reported  
Overfill Protection Name: Auto Shutoff Device  
Spill Protection Name: Catchment Basin  
Leak Detection Name: Not reported  
Decode for TCONS\_KEY: Not reported  
Decode for PCONS\_KEY: Single Wall FRP  
Decode for PSYS\_KEY: Unknown

Tank Id: 4  
Tank Status: Removed  
Installed Date: 02/29/1964  
Perm Close Date: 02/05/2003  
Product Name: Gasoline, Gas Mix  
Tank Capacity: 4000  
Root Tank Id: Not reported  
Main Tank: No  
Compartment Tank: No  
Manifold Tank: Not reported  
Commercial: Yes  
Regulated: Yes  
Other CP Tank: Not reported  
Overfill Protection Name: Auto Shutoff Device  
Spill Protection Name: Catchment Basin  
Leak Detection Name: Not reported  
Decode for TCONS\_KEY: Not reported  
Decode for PCONS\_KEY: Single Wall FRP  
Decode for PSYS\_KEY: Unknown

Tank Id: 5  
Tank Status: Removed  
Installed Date: 02/28/1966  
Perm Close Date: 12/18/1988  
Product Name: Oil, New/Used/Mix  
Tank Capacity: 550  
Root Tank Id: Not reported  
Main Tank: No  
Compartment Tank: No  
Manifold Tank: Not reported  
Commercial: Yes  
Regulated: Yes  
Other CP Tank: Not reported  
Overfill Protection Name: Unknown  
Spill Protection Name: Unknown  
Leak Detection Name: Not reported  
Decode for TCONS\_KEY: Not reported  
Decode for PCONS\_KEY: Single Wall Steel  
Decode for PSYS\_KEY: Unknown

**IMD:**

Facility ID: 22623  
Name: BP - FOREST HILLS  
Address: 1314 UNIVERSITY DRIVE  
City,State,Zip: DURHAM, NC  
Date Occurred: 11/1/2000  
Submit Date: 12/11/2000



Map ID  
Direction  
Distance  
Elevation

MAP FINDINGS

Site

Database(s)

EDR ID Number  
EPA ID Number

**FOREST HILLS BP 250 (Continued)**

**U003144876**

Incident Desc:	SOIL CONTAMINATION DISCOVERED UPON UST REMOVAL
Operator:	TOM LINDLEY, V.P.
UST ID:	Not reported
Incident ID:	Not reported
Initials of UST Regional Contact:	Not reported
Regional Office:	Not reported
Responsible Party/Company Name:	Not reported
Ownership:	4
Responsible Party Contact Name:	Not reported
Operation:	6
Responsible Party Mailing Address:	Not reported
Responsible Party City,State,Zip:	Not reported
Ownership:	Private
Operation Type:	Commercial
Responsible Party County:	Not reported
Source:	Leak-underground
Type:	GASOLINE/DIESEL
Location:	1
Petroleum Type:	Not reported
Date Incident Reported:	Not reported
Whether Tank is Commercial or Non Commercial:	Not reported
Site Priority:	U
Whether Tank is Regulated:	Not reported
Priority Update:	12/12/2000
Notice of Regulatory Requirement:	Not reported
Wells Affected:	No
Notice of Violation:	Not reported
Phase 1 or Phase 2:	Not reported
Num Affected:	Not reported
Site Priority:	Not reported
Location:	Facility
Current Risk Condition:	Not reported
Sampled By:	Not reported
Samples Include:	Not reported
Initial reported risk of incident (never changes):	Not reported
7.5 Min Quad:	Not reported
5 Min Quad:	Not reported
Intermediate Condition Present:	Not reported
Latitude:	35.98416666
Longitude:	-78.72861111
Use of Land, Industrial:	Not reported
Corrective Action Plan Selected - up to 5:	Not reported
RBCA:	Not reported
Date Close Review Requested From RP or Owner:	Not reported
Date Case Closed:	Not reported
Extent of Contamination:	Not reported
Number of Supply Wells Located on Property:	Not reported
MTBE in Well Y/N/U Yes, No or Unknown:	Not reported
Facility Phone Number:	Not reported
MTBE in Groundwater Y/N/U Yes, No or Unknown:	Not reported
Date Land Use Restriction Filed:	Not reported
Date Cleanup Initiated:	Not reported
Record Status:	Not reported
RBCA GW Codes:	Not reported
RBCA GW:	Not reported
Pollutant Type Present:	Not reported
Reference Number for Media Disk for Archived Record:	Not reported

Map ID  
Direction  
Distance  
Elevation

MAP FINDINGS

Site

Database(s)

EDR ID Number  
EPA ID Number

**FOREST HILLS BP 250 (Continued)**

**U003144876**

RP Owner?: Not reported  
RP Operator?: Not reported  
RP Landowner?: Not reported  
Comments: Not reported  
GW Contam: Yes, Groundwater Contamination has been detected  
Soil Contam: No  
Contact Phone: 9193092925  
Owner Company: M. M. FOWLER  
Operator Address: 4220 NEAL ROAD  
Operator City,State,Zip: DURHAM, NC 27757-  
Operator County: Durha  
Material: Not reported  
Qty Lost 1: Not reported  
Qty Recovered 1: Not reported  
Setting: 3  
Risk Site: I  
Priority Code: Not reported  
Dem Contact: MRP  
Wells Contam: Not reported  
Latitude Number: 355903  
Longitude Number: 784343  
Latitude Decimal: 35.9841666666667  
Longitude Decimal: 78.7286111111111  
GPS: NOD  
Agency: DWM

Status:

Facility ID: 22623  
Last Modified: 2000-12-11 00:00:00  
Incident Phase: CO  
NOV Issued: Not reported  
NORR Issued: Not reported  
45 Day Report: Not reported  
Public Meeting Held: Not reported  
Corrective Action Planned: Not reported  
SOC Sighned: Not reported  
Reclassification Report: Not reported  
RS Designation: Not reported  
Closure Request Date: Not reported  
Close-out Report: Not reported

NC Financial Assurance 1:

Name: FOREST HILLS BP 250  
Address: 1314 UNIVERSITY DR  
City,State,Zip: DURHAM, NC 27707  
Facility ID: 00-0-0000016390  
Region: 1  
Financial Responsibility Desc: Self-Insurance  
Financial Responsibility Name: M. M. Fowler, Inc.  
Started Date: Not reported  
Ended Date: Not reported

Map ID  
 Direction  
 Distance  
 Elevation

MAP FINDINGS

Site

Database(s)

EDR ID Number  
 EPA ID Number

**O62**      **POU RESIDENCE (CHERYL)**  
**NE**        **811 VICKERS AVE.**  
**1/4-1/2**    **DURHAM, NC 27701**  
**0.373 mi.**  
**1967 ft.**    **Site 7 of 7 in cluster O**

**LUST**      **S105895904**  
**LUST TRUST**      **N/A**  
**IMD**

**Relative:**  
**Higher**  
**Actual:**  
**392 ft.**

**LUST:**  
 Name: POU RESIDENCE (CHERYL)  
 Address: 811 VICKERS AVE.  
 City,State,Zip: DURHAM, NC 27701-  
 Facility ID: Not reported  
 UST Number: RA-4559  
 Incident Number: 26298  
 Source Type: 3  
 Date Reported: 06/27/2003  
 Closure Request: Not reported  
 Close Out: 11/25/2003  
 Level Of Soil Cleanup Achieved: S3  
 # Of Supply Wells: 0  
 Commercial/NonCommercial UST Site: N  
 Risk Classification: L  
 Risk Class Based On Review: L  
 Corrective Action Plan Type: Not reported  
 NOV Issue Date: Not reported  
 Site Priority: Not reported  
 Phase Of LSA Req: 1  
 Site Risk Reason: Not reported  
 Land Use: RES  
 MTBE: 0  
 MTBE1: N  
 Flag: 0  
 Flag1: 0  
 LUR Filed: Not reported  
 GPS Confirmed: 90  
 Current Status: A  
 RBCA GW: G1  
 PETOPT: 4  
 RPL: False  
 CD Num: 225  
 Reel Num: 80  
 RPOW: False  
 RPOP: False  
 Error Flag: 0  
 Error Code: N  
 Valid: False  
 Testlat: Not reported  
 Regional Officer Project Mgr: JFM  
 Company: CHERYL POU  
 Telephone: 9196885315  
 5 Min Quad: Not reported

**LUST:**  
 ERR Type: Not reported  
 UST Number: RA-4559  
 Facility Id: 26298  
 Date Occurred: 2003-06-02 00:00:00  
 Date Reported: 2003-06-27 00:00:00  
 Owner/Operator: Not reported  
 Ownership: 4  
 Operation Type: 3

Map ID  
Direction  
Distance  
Elevation

MAP FINDINGS

Site

Database(s)

EDR ID Number  
EPA ID Number

**POU RESIDENCE (CHERYL) (Continued)**

**S105895904**

Type: 4  
Location: 7  
Priority Update: Not reported  
Wells Affected Y/N: N  
Samples Include: Not reported  
7#5 Minute Quad: 2  
5 Minute Quad: Not reported  
Pirf/Min Soil: Not reported  
Release Code: Not reported  
Source Code: Not reported  
Err Type: 2  
Cause: Not reported  
Source: C  
UST Number: C

**LUST:**

Incident Number: 26298  
Last Modified: 11/25/2003  
Incident Phase: CO  
NOV Issued: Not reported  
NORR Issued: Not reported  
45 Day Report: Not reported  
Public Meeting Held: Not reported  
SOC Signed: Not reported  
Reclassification Report: Not reported  
RS Designation: Not reported  
Closure Request Date: Not reported  
Close-out Report: Not reported

**LUST TRUST:**

Name: POU RESIDENCE  
Address: 811 VICKERS AVENUE  
City,State,Zip: DURHAM, NC  
Facility ID: Not reported  
Site ID: 26298  
Site Note: Not reported  
Site Eligible?: True  
Commercial Find: 100% Non-Commercial  
Priority Rank: Not reported  
Deductable Amount: 0  
3rd Party Deductable Amt: 0  
Sum 3rd Party Amt Applied: 0

**IMD:**

Facility ID: 26298  
Name: POU RESIDENCE (CHERYL)  
Address: 811 VICKERS AVE.  
City,State,Zip: DURHAM, NC  
Date Occurred: 6/2/2003  
Submit Date: 6/27/2003  
Incident Desc: one (1) 550-gallon heating oil UST  
Operator: Not reported  
UST ID: Not reported  
Incident ID: Not reported  
Initials of UST Regional Contact: Not reported

Map ID  
 Direction  
 Distance  
 Elevation

MAP FINDINGS

Site

Database(s)

EDR ID Number  
 EPA ID Number

**POU RESIDENCE (CHERYL) (Continued)**

**S105895904**

Regional Office:	Not reported
Responsible Party/Company Name:	Not reported
Ownership:	4
Responsible Party Contact Name:	Not reported
Operation:	3
Responsible Party Mailing Address:	Not reported
Responsible Party City,State,Zip:	Not reported
Ownership:	Private
Operation Type:	Residential
Responsible Party County:	Not reported
Source:	Leak-underground
Type:	GASOLINE/DIESEL
Location:	7
Petroleum Type:	Not reported
Date Incident Reported:	Not reported
Whether Tank is Commercial or Non Commercial:	Not reported
Site Priority:	Not reported
Whether Tank is Regulated:	Not reported
Priority Update:	Not reported
Notice of Regulatory Requirement:	Not reported
Wells Affected:	No
Notice of Violation:	Not reported
Phase 1 or Phase 2:	Not reported
Num Affected:	Not reported
Site Priority:	Not reported
Location:	Residence
Current Risk Condition:	Not reported
Sampled By:	2
Samples Include:	Not reported
Initial reported risk of incident (never changes):	Not reported
7.5 Min Quad:	Not reported
5 Min Quad:	Not reported
Intermediate Condition Present:	Not reported
Latitude:	35.99388888
Longitude:	-78.91166666
Use of Land, Industrial:	Not reported
Corrective Action Plan Selected - up to 5:	Not reported
RBCA:	Not reported
Date Close Review Requested From RP or Owner:	Not reported
Date Case Closed:	Not reported
Extent of Contamination:	Not reported
Number of Supply Wells Located on Property:	Not reported
MTBE in Well Y/N/U Yes, No or Unknown:	Not reported
Facility Phone Number:	Not reported
MTBE in Groundwater Y/N/U Yes, No or Unknown:	Not reported
Date Land Use Restriction Filed:	Not reported
Date Cleanup Initiated:	Not reported
Record Status:	Not reported
RBCA GW Codes:	Not reported
RBCA GW:	Not reported
Pollutant Type Present:	Not reported
Reference Number for Media Disk for Archived Record:	Not reported
RP Owner?:	Not reported
RP Operator?:	Not reported
RP Landowner?:	Not reported
Comments:	Not reported
GW Contam:	No Groundwater Contamination detected

Map ID  
 Direction  
 Distance  
 Elevation

MAP FINDINGS

Site

Database(s)

EDR ID Number  
 EPA ID Number

**POU RESIDENCE (CHERYL) (Continued)**

**S105895904**

Soil Contam:	Yes
Contact Phone:	9196885315
Owner Company:	CHERYL POU
Operator Address:	811 VICKERS AVE.
Operator City,State,Zip:	DURHAM, NC 27701-
Operator County:	Not reported
Material:	Not reported
Qty Lost 1:	Not reported
Qty Recovered 1:	Not reported
Setting:	Not reported
Risk Site:	L
Priority Code:	Not reported
Dem Contact:	JFM
Wells Contam:	Not reported
Latitude Number:	355938
Longitude Number:	785442
Latitude Decimal:	35.9938888888889
Longitude Decimal:	78.9116666666667
GPS:	6
Agency:	DWM
<b>Status:</b>	
Facility ID:	26298
Last Modified:	2003-11-25 00:00:00
Incident Phase:	CO
NOV Issued:	Not reported
NORR Issued:	Not reported
45 Day Report:	Not reported
Public Meeting Held:	Not reported
Corrective Action Planned:	Not reported
SOC Sighned:	Not reported
Reclassification Report:	Not reported
RS Designation:	Not reported
Closure Request Date:	Not reported
Close-out Report:	Not reported

**P63**  
**SE**  
 1/4-1/2  
 0.373 mi.  
 1972 ft.

**VICARS PROPERTY (ANN)**  
**804 HERMATIGE COURT DRIVE**  
**DURHAM, NC 27707**  
**Site 2 of 2 in cluster P**

**LUST S126415987**  
**N/A**

**Relative:**  
**Lower**  
**Actual:**  
**319 ft.**

<b>LUST:</b>	
Name:	VICARS PROPERTY (ANN)
Address:	804 HERMATIGE COURT DRIVE
City,State,Zip:	DURHAM, NC 27707
Facility ID:	Not reported
UST Number:	RA-28071
Incident Number:	47342
Source Type:	3
Date Reported:	08/26/2020
Closure Request:	Not reported
Close Out:	11/13/2020
Level Of Soil Cleanup Achieved:	S2
# Of Supply Wells:	0
Commercial/NonCommercial UST Site:	N
Risk Classification:	L

Map ID  
Direction  
Distance  
Elevation

MAP FINDINGS

Site

Database(s)

EDR ID Number  
EPA ID Number

**VICARS PROPERTY (ANN) (Continued)**

**S126415987**

Risk Class Based On Review:	L
Corrective Action Plan Type:	Not reported
NOV Issue Date:	Not reported
Site Priority:	Not reported
Phase Of LSA Req:	Not reported
Site Risk Reason:	Not reported
Land Use:	RES
MTBE:	0
MTBE1:	U
Flag:	0
Flag1:	Not reported
LUR Filed:	09/16/2020
GPS Confirmed:	31
Current Status:	C
RBCA GW:	N
PETOPT:	4
RPL:	False
CD Num:	Not reported
Reel Num:	Not reported
RPOW:	True
RPOP:	False
Error Flag:	Not reported
Error Code:	N
Valid:	False
Testlat:	Not reported
Regional Officer Project Mgr:	CAM
Company:	Not reported
Telephone:	Not reported
5 Min Quad:	Not reported
LUST:	
ERR Type:	Not reported
UST Number:	Not reported
Facility Id:	47342
Date Occurred:	2020-08-19 00:00:00
Date Reported:	Not reported
Owner/Operator:	Not reported
Ownership:	4
Operation Type:	3
Type:	4
Location:	7
Priority Update:	Not reported
Wells Affected Y/N:	N
Samples Include:	Not reported
7#5 Minute Quad:	N
5 Minute Quad:	Not reported
Pirf/Min Soil:	Not reported
Release Code:	Not reported
Source Code:	Not reported
Err Type:	4
Cause:	3
Source:	A
UST Number:	2
LUST:	
Incident Number:	47342
Last Modified:	11/13/2020

Map ID  
 Direction  
 Distance  
 Elevation

MAP FINDINGS

Site

Database(s)

EDR ID Number  
 EPA ID Number

**VICARS PROPERTY (ANN) (Continued)**

**S126415987**

Incident Phase:	CO
NOV Issued:	Not reported
NORR Issued:	Not reported
45 Day Report:	Not reported
Public Meeting Held:	Not reported
SOC Signed:	Not reported
Reclassification Report:	Not reported
RS Designation:	Not reported
Closure Request Date:	Not reported
Close-out Report:	Not reported

**S64**  
**WSW**  
**1/4-1/2**  
**0.376 mi.**  
**1987 ft.**

**WILCO**  
**1929 CHAPEL HILL ROAD**  
**DURHAM, NC 27707**

**LUST** **U003136100**  
**UST** **N/A**

**Site 1 of 2 in cluster S**

**Relative:**  
**Higher**

**LUST:**

**Actual:**  
**406 ft.**

Name:	STALLINGS OIL COMPANY(WILCO#3)
Address:	1929 CHAPEL HILL RD
City,State,Zip:	DURHAM, NC 27707-1165
Facility ID:	00-0-0000015518
UST Number:	RA-2136
Incident Number:	13025
Source Type:	3
Date Reported:	12/23/1993
Closure Request:	Not reported
Close Out:	10/26/2022
Level Of Soil Cleanup Achieved:	S2
# Of Supply Wells:	0
Commercial/NonCommercial UST Site:	C
Risk Classification:	L
Risk Class Based On Review:	L
Corrective Action Plan Type:	C
NOV Issue Date:	Not reported
Site Priority:	20E
Phase Of LSA Req:	Not reported
Site Risk Reason:	Not reported
Land Use:	RES
MTBE:	0
MTBE1:	Y
Flag:	0
Flag1:	0
LUR Filed:	08/10/2022
GPS Confirmed:	31
Current Status:	C
RBCA GW:	G2
PETOPT:	3
RPL:	False
CD Num:	Not reported
Reel Num:	Not reported
RPOW:	False
RPOP:	False
Error Flag:	0
Error Code:	N
Valid:	False
Testlat:	Not reported



Map ID  
Direction  
Distance  
Elevation

MAP FINDINGS

Site

Database(s)

EDR ID Number  
EPA ID Number

**WILCO (Continued)**

**U003136100**

Regional Officer Project Mgr: cam  
Company: A.T. WILLIAMS OIL CO.  
Telephone: 910 767-6280  
5 Min Quad: Not reported

LUST:

ERR Type: Not reported  
UST Number: RA-2136  
Facility Id: 13025  
Date Occurred: 1993-11-10 00:00:00  
Date Reported: 1994-12-12 00:00:00  
Owner/Operator: STEVE WILLIAMS  
Ownership: 4  
Operation Type: 6  
Type: 3  
Location: 1  
Priority Update: 1998-04-16 00:00:00  
Wells Affected Y/N: N  
Samples Include: 0  
7#5 Minute Quad: 3  
5 Minute Quad: 2  
Pirf/Min Soil: Not reported  
Release Code: I43N  
Source Code: Pirf  
Err Type: Not reported  
Cause: Not reported  
Source: Not reported  
UST Number: Not reported

LUST:

Incident Number: 13025  
Last Modified: 10/25/2022  
Incident Phase: CO  
NOV Issued: Not reported  
NORR Issued: Not reported  
45 Day Report: Not reported  
Public Meeting Held: Not reported  
SOC Signed: Not reported  
Reclassification Report: Not reported  
RS Designation: Not reported  
Closure Request Date: Not reported  
Close-out Report: Not reported

UST:

Name: WILCO  
Address: 1929 CHAPEL HILL ROAD  
City,State,Zip: DURHAM, NC 27707  
Facility Id: 00-0-0000015518  
Contact: STALLINGS OIL COMPANY  
Contact Address1: 300 S WESLEVAN BLVD  
Contact Address2: Not reported  
Contact City/State/Zip: ROCKY MOUNT, NC 27803  
FIPS County Desc: Durham  
Latitude: 35.98712  
Longitude: -78.926

Map ID  
Direction  
Distance  
Elevation

MAP FINDINGS

Site

Database(s)

EDR ID Number  
EPA ID Number

**WILCO (Continued)**

**U003136100**

[Click here to access the North Carolina DEQ records for this facility:](#)

Tank Id: 1  
Tank Status: Removed  
Installed Date: 04/19/1970  
Perm Close Date: 10/27/1993  
Product Name: Gasoline, Gas Mix  
Tank Capacity: 8000  
Root Tank Id: Not reported  
Main Tank: No  
Compartment Tank: No  
Manifold Tank: Not reported  
Commercial: Yes  
Regulated: Yes  
Other CP Tank: Not reported  
Overfill Protection Name: Unknown  
Spill Protection Name: Unknown  
Leak Detection Name: Not reported  
Decode for TCONS\_KEY: Not reported  
Decode for PCONS\_KEY: Single Wall Steel  
Decode for PSYS\_KEY: Unknown

Tank Id: 2  
Tank Status: Removed  
Installed Date: 04/20/1965  
Perm Close Date: 10/27/1993  
Product Name: Gasoline, Gas Mix  
Tank Capacity: 4000  
Root Tank Id: Not reported  
Main Tank: No  
Compartment Tank: No  
Manifold Tank: Not reported  
Commercial: Yes  
Regulated: Yes  
Other CP Tank: Not reported  
Overfill Protection Name: Unknown  
Spill Protection Name: Unknown  
Leak Detection Name: Not reported  
Decode for TCONS\_KEY: Not reported  
Decode for PCONS\_KEY: Single Wall Steel  
Decode for PSYS\_KEY: Unknown

Tank Id: 3  
Tank Status: Removed  
Installed Date: 04/20/1965  
Perm Close Date: 10/27/1993  
Product Name: Gasoline, Gas Mix  
Tank Capacity: 4000  
Root Tank Id: Not reported  
Main Tank: No  
Compartment Tank: No  
Manifold Tank: Not reported  
Commercial: Yes  
Regulated: Yes

Map ID  
Direction  
Distance  
Elevation

MAP FINDINGS

Site

Database(s)

EDR ID Number  
EPA ID Number

**WILCO (Continued)**

**U003136100**

Other CP Tank: Not reported  
Overfill Protection Name: Unknown  
Spill Protection Name: Unknown  
Leak Detection Name: Not reported  
Decode for TCONS\_KEY: Not reported  
Decode for PCONS\_KEY: Single Wall Steel  
Decode for PSYS\_KEY: Unknown

Tank Id: 4  
Tank Status: Removed  
Installed Date: 04/20/1965  
Perm Close Date: 10/27/1993  
Product Name: Gasoline, Gas Mix  
Tank Capacity: 4000  
Root Tank Id: Not reported  
Main Tank: No  
Compartment Tank: No  
Manifold Tank: Not reported  
Commercial: Yes  
Regulated: Yes  
Other CP Tank: Not reported  
Overfill Protection Name: Unknown  
Spill Protection Name: Unknown  
Leak Detection Name: Not reported  
Decode for TCONS\_KEY: Not reported  
Decode for PCONS\_KEY: Single Wall Steel  
Decode for PSYS\_KEY: Unknown

Tank Id: 5  
Tank Status: Removed  
Installed Date: 04/20/1965  
Perm Close Date: 10/27/1993  
Product Name: Gasoline, Gas Mix  
Tank Capacity: 4000  
Root Tank Id: Not reported  
Main Tank: No  
Compartment Tank: No  
Manifold Tank: Not reported  
Commercial: Yes  
Regulated: Yes  
Other CP Tank: Not reported  
Overfill Protection Name: Unknown  
Spill Protection Name: Unknown  
Leak Detection Name: Not reported  
Decode for TCONS\_KEY: Not reported  
Decode for PCONS\_KEY: Single Wall Steel  
Decode for PSYS\_KEY: Unknown

Tank Id: 6  
Tank Status: Removed  
Installed Date: 04/20/1965  
Perm Close Date: 10/27/1993  
Product Name: Gasoline, Gas Mix  
Tank Capacity: 4000

Map ID  
Direction  
Distance  
Elevation

MAP FINDINGS

Site

Database(s)

EDR ID Number  
EPA ID Number

**WILCO (Continued)**

**U003136100**

Root Tank Id: Not reported  
Main Tank: No  
Compartment Tank: No  
Manifold Tank: Not reported  
Commercial: Yes  
Regulated: Yes  
Other CP Tank: Not reported  
Overfill Protection Name: Unknown  
Spill Protection Name: Unknown  
Leak Detection Name: Not reported  
Decode for TCONS\_KEY: Not reported  
Decode for PCONS\_KEY: Single Wall Steel  
Decode for PSYS\_KEY: Unknown

Tank Id: 7  
Tank Status: Removed  
Installed Date: 04/20/1965  
Perm Close Date: 10/27/1993  
Product Name: Kerosene, Kero Mix  
Tank Capacity: 3000  
Root Tank Id: Not reported  
Main Tank: No  
Compartment Tank: No  
Manifold Tank: Not reported  
Commercial: Yes  
Regulated: Yes  
Other CP Tank: Not reported  
Overfill Protection Name: Unknown  
Spill Protection Name: Unknown  
Leak Detection Name: Not reported  
Decode for TCONS\_KEY: Not reported  
Decode for PCONS\_KEY: Single Wall Steel  
Decode for PSYS\_KEY: Unknown

**S65**  
**WSW**  
**1/4-1/2**  
**0.376 mi.**  
**1987 ft.**

**WILCO FOOD MART #3**  
**1929 CHAPEL HILL RD.**  
**DURHAM, NC**

**LUST TRUST** **S101261703**  
**IMD** **N/A**

**Site 2 of 2 in cluster S**

**Relative:**  
**Higher**  
**Actual:**  
**406 ft.**

**LUST TRUST:**  
Name: WILCO FOOD MART #3  
Address: 1929 CHAPEL HILL RD.  
City,State,Zip: DURHAM, NC  
Facility ID: Not reported  
Site ID: 13025  
Site Note: Not reported  
Site Eligible?: True  
Commercial Find: 100% Commercial  
Priority Rank: Low  
Deductable Amount: 20000  
3rd Party Deductable Amt: 0  
Sum 3rd Party Amt Applied: 0

**IMD:**

Facility ID: 13025

Map ID  
Direction  
Distance  
Elevation

MAP FINDINGS

Site

Database(s)

EDR ID Number  
EPA ID Number

**WILCO FOOD MART #3 (Continued)**

**S101261703**

Name: STALLINGS OIL COMPANY(WILCO#3)  
Address: 1929 CHAPEL HILL RD  
City,State,Zip: DURHAM, NC  
Date Occurred: 11/10/1993  
Submit Date: 12/12/1994  
Incident Desc: SOIL CONTAM. WAS 37,000 PPM TPH UPON REMOVAL OF USTS.  
Operator: STEVE WILLIAMS  
UST ID: Not reported  
Incident ID: Not reported  
Initials of UST Regional Contact: Not reported  
Regional Office: Not reported  
Responsible Party/Company Name: Not reported  
Ownership: 4  
Responsible Party Contact Name: Not reported  
Operation: 6  
Responsible Party Mailing Address: Not reported  
Responsible Party City,State,Zip: Not reported  
Ownership: Private  
Operation Type: Commercial  
Responsible Party County: Not reported  
Source: Leak-underground  
Type: GASOLINE/DIESEL  
Location: 1  
Petroleum Type: Not reported  
Date Incident Reported: Not reported  
Whether Tank is Commercial or Non Commercial: Not reported  
Site Priority: 20E  
Whether Tank is Regulated: Not reported  
Priority Update: 4/16/1998  
Notice of Regulatory Requirement: Not reported  
Wells Affected: No  
Notice of Violation: Not reported  
Phase 1 or Phase 2: Not reported  
Num Affected: 0  
Site Priority: Not reported  
Location: Facility  
Current Risk Condition: Not reported  
Sampled By: 3  
Samples Include: 2  
Initial reported risk of incident (never changes): Not reported  
7.5 Min Quad: Not reported  
5 Min Quad: I43N  
Intermediate Condition Present: Not reported  
Latitude: 35.98694444  
Longitude: -78.92666666  
Use of Land, Industrial: Not reported  
Corrective Action Plan Selected - up to 5: Not reported  
RBCA: Not reported  
Date Close Review Requested From RP or Owner: Not reported  
Date Case Closed: Not reported  
Extent of Contamination: Not reported  
Number of Supply Wells Located on Property: Not reported  
MTBE in Well Y/N/U Yes, No or Unknown: Not reported  
Facility Phone Number: Not reported  
MTBE in Groundwater Y/N/U Yes, No or Unknown: Not reported  
Date Land Use Restriction Filed: Not reported  
Date Cleanup Initiated: Not reported

Map ID  
Direction  
Distance  
Elevation

MAP FINDINGS

Site

Database(s)

EDR ID Number  
EPA ID Number

**WILCO FOOD MART #3 (Continued)**

**S101261703**

Record Status:	Not reported
RBCA GW Codes:	Not reported
RBCA GW:	Not reported
Pollutant Type Present:	Not reported
Reference Number for Media Disk for Archived Record:	Not reported
RP Owner?:	Not reported
RP Operator?:	Not reported
RP Landowner?:	Not reported
Comments:	Not reported
GW Contam:	Yes, Groundwater Contamination has been detected
Soil Contam:	No
Contact Phone:	910 767-6280
Owner Company:	A.T. WILLIAMS OIL CO.
Operator Address:	P.O. BOX 7287
Operator City, State, Zip:	WINSTON SALEM, NC
Operator County:	Not reported
Material:	GASOLINE
Qty Lost 1:	Not reported
Qty Recovered 1:	Not reported
Material:	KEROSENE
Qty Lost:	Not reported
Qty Recovered:	Not reported
Setting:	3
Risk Site:	L
Priority Code:	L
Dem Contact:	MRP
Wells Contam:	Not reported
Latitude Number:	355913
Longitude Number:	785536
Latitude Decimal:	35.98694444444444
Longitude Decimal:	78.92666666666667
GPS:	7
Agency:	DWM

Status:

Facility ID:	13025
Last Modified:	2022-10-25 00:00:00
Incident Phase:	CO
NOV Issued:	Not reported
NORR Issued:	Not reported
45 Day Report:	Not reported
Public Meeting Held:	Not reported
Corrective Action Planned:	Not reported
SOC Sighned:	Not reported
Reclassification Report:	Not reported
RS Designation:	Not reported
Closure Request Date:	Not reported
Close-out Report:	Not reported

Map ID  
 Direction  
 Distance  
 Elevation

MAP FINDINGS

Site

Database(s)

EDR ID Number  
 EPA ID Number

**Q66**      **METZLOFF, NANCY RESIDENCE**  
**South**    **1026 WESTWOOD DRIVE**  
**1/4-1/2**    **DURHAM, NC 27707**  
**0.379 mi.**  
**2000 ft.**    **Site 3 of 3 in cluster Q**

**LUST**      **S107780894**  
**LUST TRUST**    **N/A**  
**IMD**

**Relative:**  
**Higher**  
**Actual:**  
**368 ft.**

**LUST:**  
 Name: METZLOFF, NANCY RESIDENCE  
 Address: 1026 WESTWOOD DRIVE  
 City,State,Zip: DURHAM, NC 27707-  
 Facility ID: Not reported  
 UST Number: RA-5516  
 Incident Number: 33056  
 Source Type: 3  
 Date Reported: 03/27/2006  
 Closure Request: Not reported  
 Close Out: 06/07/2006  
 Level Of Soil Cleanup Achieved: S1  
 # Of Supply Wells: 0  
 Commercial/NonCommercial UST Site: N  
 Risk Classification: L  
 Risk Class Based On Review: L  
 Corrective Action Plan Type: Not reported  
 NOV Issue Date: Not reported  
 Site Priority: Not reported  
 Phase Of LSA Req: Not reported  
 Site Risk Reason: Not reported  
 Land Use: RES  
 MTBE: 0  
 MTBE1: N  
 Flag: 0  
 Flag1: 0  
 LUR Filed: Not reported  
 GPS Confirmed: 90  
 Current Status: A  
 RBCA GW: Not reported  
 PETOPT: 4  
 RPL: False  
 CD Num: 308  
 Reel Num: 205  
 RPOW: False  
 RPOP: False  
 Error Flag: 0  
 Error Code: N  
 Valid: False  
 Testlat: Not reported  
 Regional Officer Project Mgr: MRP  
 Company: NANCY METZLOFF  
 Telephone: 9194891753  
 5 Min Quad: Not reported

**LUST:**  
 ERR Type: Not reported  
 UST Number: RA-5516  
 Facility Id: 33056  
 Date Occurred: 2006-03-27 00:00:00  
 Date Reported: 2006-03-27 00:00:00  
 Owner/Operator: Not reported  
 Ownership: 4  
 Operation Type: 3

Map ID  
Direction  
Distance  
Elevation

MAP FINDINGS

Site

Database(s)

EDR ID Number  
EPA ID Number

**METZLOFF, NANCY RESIDENCE (Continued)**

**S107780894**

Type: 4  
Location: 7  
Priority Update: Not reported  
Wells Affected Y/N: Not reported  
Samples Include: Not reported  
7#5 Minute Quad: 6  
5 Minute Quad: Not reported  
Pirf/Min Soil: Not reported  
Release Code: Not reported  
Source Code: Not reported  
Err Type: 2  
Cause: Not reported  
Source: Not reported  
UST Number: P

**LUST:**

Incident Number: 33056  
Last Modified: 6/7/2006  
Incident Phase: CO  
NOV Issued: Not reported  
NORR Issued: Not reported  
45 Day Report: Not reported  
Public Meeting Held: Not reported  
SOC Signed: Not reported  
Reclassification Report: Not reported  
RS Designation: Not reported  
Closure Request Date: Not reported  
Close-out Report: Not reported

**LUST TRUST:**

Name: METZLOFF, NANCY RESIDENCE  
Address: 1026 WESTWOOD DRIVE  
City,State,Zip: DURHAM, NC  
Facility ID: Not reported  
Site ID: 33056  
Site Note: 100% noncommercial, 0 deductible.  
Site Eligible?: True  
Commercial Find: 100% Non-Commercial  
Priority Rank: Not reported  
Deductable Amount: 0  
3rd Party Deductable Amt: 0  
Sum 3rd Party Amt Applied: 0

**IMD:**

Facility ID: 33056  
Name: METZLOFF, NANCY RESIDENCE  
Address: 1026 WESTWOOD DRIVE  
City,State,Zip: DURHAM, NC  
Date Occurred: 3/27/2006  
Submit Date: 3/27/2006  
Incident Desc: 560-gal heating oil UST removed w/ 25.96 tons of soil. Rock encountered @ 7.5-8 ft BGS. Soil contamination > s-t-GW MSCCs remains in place  
Operator: Not reported  
UST ID: Not reported



Map ID  
Direction  
Distance  
Elevation

MAP FINDINGS

Site

Database(s)

EDR ID Number  
EPA ID Number

**METZLOFF, NANCY RESIDENCE (Continued)**

**S107780894**

Incident ID:	Not reported
Initials of UST Regional Contact:	Not reported
Regional Office:	Not reported
Responsible Party/Company Name:	Not reported
Ownership:	4
Responsible Party Contact Name:	Not reported
Operation:	3
Responsible Party Mailing Address:	Not reported
Responsible Party City,State,Zip:	Not reported
Ownership:	Private
Operation Type:	Residential
Responsible Party County:	Not reported
Source:	Leak-underground
Type:	GASOLINE/DIESEL
Location:	7
Petroleum Type:	Not reported
Date Incident Reported:	Not reported
Whether Tank is Commercial or Non Commercial:	Not reported
Site Priority:	Not reported
Whether Tank is Regulated:	Not reported
Priority Update:	Not reported
Notice of Regulatory Requirement:	Not reported
Wells Affected:	Not reported
Notice of Violation:	Not reported
Phase 1 or Phase 2:	Not reported
Num Affected:	Not reported
Site Priority:	Not reported
Location:	Residence
Current Risk Condition:	Not reported
Sampled By:	6
Samples Include:	Not reported
Initial reported risk of incident (never changes):	Not reported
7.5 Min Quad:	Not reported
5 Min Quad:	Not reported
Intermediate Condition Present:	Not reported
Latitude:	Not reported
Longitude:	Not reported
Use of Land, Industrial:	Not reported
Corrective Action Plan Selected - up to 5:	Not reported
RBCA:	Not reported
Date Close Review Requested From RP or Owner:	Not reported
Date Case Closed:	Not reported
Extent of Contamination:	Not reported
Number of Supply Wells Located on Property:	Not reported
MTBE in Well Y/N/U Yes, No or Unknown:	Not reported
Facility Phone Number:	Not reported
MTBE in Groundwater Y/N/U Yes, No or Unknown:	Not reported
Date Land Use Restriction Filed:	Not reported
Date Cleanup Initiated:	Not reported
Record Status:	Not reported
RBCA GW Codes:	Not reported
RBCA GW:	Not reported
Pollutant Type Present:	Not reported
Reference Number for Media Disk for Archived Record:	Not reported
RP Owner?:	Not reported
RP Operator?:	Not reported
RP Landowner?:	Not reported

Map ID  
 Direction  
 Distance  
 Elevation

MAP FINDINGS

Site

Database(s)

EDR ID Number  
 EPA ID Number

**METZLOFF, NANCY RESIDENCE (Continued)**

**S107780894**

Comments:	Not reported
GW Contam:	No Groundwater Contamination detected
Soil Contam:	Yes
Contact Phone:	9194891753
Owner Company:	NANCY METZLOFF
Operator Address:	1026 WESTWOOD DRIVE
Operator City,State,Zip:	DURHAM, NC 27707-
Operator County:	Not reported
Material:	Not reported
Qty Lost 1:	Not reported
Qty Recovered 1:	Not reported
Setting:	Not reported
Risk Site:	L
Priority Code:	Not reported
Dem Contact:	MRP
Wells Contam:	Not reported
Latitude Number:	0
Longitude Number:	0
Latitude Decimal:	0
Longitude Decimal:	0
GPS:	6
Agency:	DWM

Status:	
Facility ID:	33056
Last Modified:	2006-06-07 00:00:00
Incident Phase:	CO
NOV Issued:	Not reported
NORR Issued:	Not reported
45 Day Report:	Not reported
Public Meeting Held:	Not reported
Corrective Action Planned:	Not reported
SOC Sighned:	Not reported
Reclassification Report:	Not reported
RS Designation:	Not reported
Closure Request Date:	Not reported
Close-out Report:	Not reported

**67**  
**ESE**  
**1/4-1/2**  
**0.385 mi.**  
**2035 ft.**

**LEE TAILOR AND CLEANERS**  
**1108 UNIVERSITY DRIVE**  
**DURHAM, NC 27597**

**LUST** **S108074370**  
**INST CONTROL** **N/A**  
**DRYCLEANERS**

**Relative:**  
**Lower**  
**Actual:**  
**317 ft.**

LUST:

Name:	LEE TAILOR AND CLEANERS
Address:	1108 UNIVERSITY DRIVE
City,State,Zip:	DURHAM, NC 27597
Facility ID:	Not reported
UST Number:	RA-5590
Incident Number:	33125
Source Type:	3
Date Reported:	08/16/2006
Closure Request:	Not reported
Close Out:	12/22/2006
Level Of Soil Cleanup Achieved:	S1
# Of Supply Wells:	0

Map ID  
Direction  
Distance  
Elevation

MAP FINDINGS

Site

Database(s)

EDR ID Number  
EPA ID Number

LEE TAILOR AND CLEANERS (Continued)

S108074370

Commercial/NonCommercial UST Site: C  
Risk Classification: L  
Risk Class Based On Review: L  
Corrective Action Plan Type: Not reported  
NOV Issue Date: Not reported  
Site Priority: Not reported  
Phase Of LSA Req: 1  
Site Risk Reason: Not reported  
Land Use: RES  
MTBE: 0  
MTBE1: U  
Flag: 0  
Flag1: 0  
LUR Filed: 10/03/2006  
GPS Confirmed: 31  
Current Status: A  
RBCA GW: G2  
PETOPT: 3  
RPL: False  
CD Num: 344  
Reel Num: 303  
RPOW: False  
RPOP: False  
Error Flag: 0  
Error Code: N  
Valid: False  
Testlat: Not reported  
Regional Officer Project Mgr: JFM  
Company: Carden Investment Corporation  
Telephone: Not reported  
5 Min Quad: Not reported

LUST:  
ERR Type: Not reported  
UST Number: RA-5590  
Facility Id: 33125  
Date Occurred: 2006-07-11 00:00:00  
Date Reported: 2006-08-16 00:00:00  
Owner/Operator: Not reported  
Ownership: 4  
Operation Type: 6  
Type: 3  
Location: 1  
Priority Update: Not reported  
Wells Affected Y/N: N  
Samples Include: Not reported  
7#5 Minute Quad: Y  
5 Minute Quad: Not reported  
Pirf/Min Soil: Not reported  
Release Code: Not reported  
Source Code: Not reported  
Err Type: 3  
Cause: Not reported  
Source: Not reported  
UST Number: P

LUST:

Map ID  
Direction  
Distance  
Elevation

MAP FINDINGS

Site

Database(s)

EDR ID Number  
EPA ID Number

**LEE TAILOR AND CLEANERS (Continued)**

**S108074370**

Incident Number: 33125  
Last Modified: 12/22/2006  
Incident Phase: CO  
NOV Issued: Not reported  
NORR Issued: Not reported  
45 Day Report: Not reported  
Public Meeting Held: Not reported  
SOC Signed: Not reported  
Reclassification Report: Not reported  
RS Designation: Not reported  
Closure Request Date: Not reported  
Close-out Report: Not reported

**INST CONTROL:**

Name: LEE TAILOR AND CLEANERS  
Address: 1108 UNIVERSITY DRIVE  
City,State,Zip: DURHAM, NC  
Project Number: RA-5590  
Object ID: Not reported  
DWM Contact: Raleigh Regional Office (919) 791-4200  
DWM Program: Underground Storage Tank Section  
Project Status: No Further Action  
COC: Multi COC  
Contamination Source: UST System  
Received Date: 10/2/2006  
Restricted Media: Multi-Media  
Allowed Use: Media Restrictions Only  
Certification: None  
Plant Reception Date: Not reported  
Instrument Status: Effective  
Deed BK: Not reported  
Deed PG: Not reported  
Plat BK: Not reported  
Plat PG: Not reported  
Instrument: Notice and Restriction  
Deed: Not reported  
Deed Date: Recorded 10-2-2006  
Plat: Not reported  
Plat Date: Not reported  
X Coord: 2026657.8943  
Y Coord: 813861.82391

**DRYCLEANERS:**

Name: LEE CLEANERS  
Address: 1108 UNIVERSITY DR  
City,State,Zip: DURHAM, NC  
Facility ID: 320010C  
Status: Not reported  
Priority: Not reported  
Rank: Not reported  
Lat/Long: Not reported  
Shopping Center: Not reported  
Certified Date: Not reported  
Project Manager: Not reported  
Phone Number: 919-707-8357

Map ID  
Direction  
Distance  
Elevation

MAP FINDINGS

Site

Database(s)

EDR ID Number  
EPA ID Number

**LEE TAILOR AND CLEANERS (Continued)**

**S108074370**

X Coordinates: -78.909975  
Y Coordinates: 35.986138  
Object ID: 677  
Comments: Full Service (Active) Date Established: 1/1/1960

Name: ONE HOUR MARTINIZING  
Address: 1108 UNIVERSITY DRIVE  
City,State,Zip: DURHAM, NC  
Facility ID: Not reported  
Status: Not reported  
Priority: Not reported  
Rank: Not reported  
Lat/Long: Not reported  
Shopping Center: Not reported  
Certified Date: Not reported  
Project Manager: Not reported  
Phone Number: Not reported  
X Coordinates: -78.9100161  
Y Coordinates: 35.9860855  
Object ID: Not reported  
Comments: Durham 1971 City Directory, Cleaners & Dyers Listing

Name: LEE CLEANERS  
Address: 1108 UNIVERSITY DR  
City,State,Zip: DURHAM, NC 27707  
Facility ID: Not reported  
Status: Not reported  
Priority: Not reported  
Rank: Not reported  
Lat/Long: Not reported  
Shopping Center: Not reported  
Certified Date: Not reported  
Project Manager: Not reported  
Phone Number: Not reported  
X Coordinates: -78.9100161  
Y Coordinates: 35.9860855  
Object ID: Not reported  
Comments: Not reported

Name: LEE CLEANERS  
Address: 1108 UNIVERSITY DR  
City,State,Zip: DURHAM, NC  
Facility ID: 320010C  
Status: Not reported  
Priority: Not reported  
Rank: Not reported  
Lat/Long: Not reported  
Shopping Center: Not reported  
Certified Date: Not reported  
Project Manager: Not reported  
Phone Number: Not reported  
X Coordinates: Not reported  
Y Coordinates: Not reported  
Object ID: Not reported  
Comments: Full Service (Active)

Map ID  
Direction  
Distance  
Elevation

MAP FINDINGS

Site

Database(s)

EDR ID Number  
EPA ID Number

R68  
SE  
1/4-1/2  
0.399 mi.  
2105 ft.

**EXXON - FOREST HILLS (WASTE OIL)**  
1317 UNIVERSITY DRIVE  
DURHAM, NC 27707

LUST S128648700  
N/A

Site 2 of 10 in cluster R

Relative:  
Lower  
Actual:  
304 ft.

LUST:  
Name: EXXON - FOREST HILLS (WASTE OIL)  
Address: 1317 UNIVERSITY DRIVE  
City,State,Zip: DURHAM, NC 27707-  
Facility ID: 00-0-0000224617  
UST Number: RA-3551  
Incident Number: 22313  
Source Type: 3  
Date Reported: 12/28/1999  
Closure Request: Not reported  
Close Out: Not reported  
Level Of Soil Cleanup Achieved: Not reported  
# Of Supply Wells: 0  
Commercial/NonCommercial UST Site: C  
Risk Classification: L  
Risk Class Based On Review: I  
Corrective Action Plan Type: Not reported  
NOV Issue Date: Not reported  
Site Priority: Not reported  
Phase Of LSA Req: 1  
Site Risk Reason: S  
Land Use: RES  
MTBE: 0  
MTBE1: Y  
Flag: 0  
Flag1: 0  
LUR Filed: Not reported  
GPS Confirmed: 31  
Current Status: C  
RBCA GW: Not reported  
PETOPT: 5  
RPL: False  
CD Num: Not reported  
Reel Num: Not reported  
RPOW: False  
RPOP: False  
Error Flag: 0  
Error Code: N  
Valid: False  
Testlat: Not reported  
Regional Officer Project Mgr: CAM  
Company: FOREST HILLS EXXON, INC.  
Telephone: 9194894041  
5 Min Quad: Not reported  
  
LUST:  
ERR Type: Not reported  
UST Number: RA-3551  
Facility Id: 22313  
Date Occurred: 1999-11-17 00:00:00  
Date Reported: 2000-09-21 00:00:00  
Owner/Operator: JOHN R. SMITH, JR.  
Ownership: 4  
Operation Type: 6

Map ID  
Direction  
Distance  
Elevation

MAP FINDINGS

Site

Database(s)

EDR ID Number  
EPA ID Number

**EXXON - FOREST HILLS (WASTE OIL) (Continued)**

**S128648700**

Type: 5  
Location: 1  
Priority Update: 2000-09-21 00:00:00  
Wells Affected Y/N: N  
Samples Include: Not reported  
7#5 Minute Quad: Not reported  
5 Minute Quad: Not reported  
Pirf/Min Soil: Not reported  
Release Code: Not reported  
Source Code: Not reported  
Err Type: Not reported  
Cause: Not reported  
Source: Not reported  
UST Number: Not reported

**LUST:**

Incident Number: 22313  
Last Modified: 3/24/2010  
Incident Phase: RE  
NOV Issued: Not reported  
NORR Issued: Not reported  
45 Day Report: Not reported  
Public Meeting Held: Not reported  
SOC Signed: Not reported  
Reclassification Report: Not reported  
RS Designation: Not reported  
Closure Request Date: Not reported  
Close-out Report: Not reported

**R69  
SE  
1/4-1/2  
0.399 mi.  
2105 ft.**

**FOREST HILLS EXXON  
1317 UNIVERSITY DRIVE  
DURHAM, NC 27707  
Site 3 of 10 in cluster R**

**UST U003563027  
IMD N/A**

**Relative:  
Lower  
Actual:  
304 ft.**

**UST:**  
Name: FOREST HILLS EXXON  
Address: 1317 UNIVERSITY DRIVE  
City,State,Zip: DURHAM, NC 27707  
Facility Id: 00-0-0000024617  
Contact: ABERCROMBIE OIL COMPANY, INCORPORATED  
Contact Address1: 2930 WEST MAIN ST  
Contact Address2: Not reported  
Contact City/State/Zip: DANVILLE, VA 24541-1422  
FIPS County Desc: Durham  
Latitude: 35.98426  
Longitude: -78.9113

Click here to access the North Carolina DEQ records for this facility:

Tank Id: 1  
Tank Status: Removed  
Installed Date: 02/01/1988  
Perm Close Date: 11/04/2013  
Product Name: Gasoline, Gas Mix

Map ID  
Direction  
Distance  
Elevation

MAP FINDINGS

Site

Database(s)

EDR ID Number  
EPA ID Number

**FOREST HILLS EXXON (Continued)**

**U003563027**

Tank Capacity: 6000  
Root Tank Id: Not reported  
Main Tank: No  
Compartment Tank: No  
Manifold Tank: 0  
Commercial: Yes  
Regulated: Yes  
Other CP Tank: Not reported  
Overfill Protection Name: Auto Shutoff Device  
Spill Protection Name: Catchment Basin  
Leak Detection Name: Not reported  
Decode for TCONS\_KEY: Not reported  
Decode for PCONS\_KEY: Single Wall FRP  
Decode for PSYS\_KEY: Pressurized System

Tank Id: 2  
Tank Status: Removed  
Installed Date: 02/01/1988  
Perm Close Date: 11/04/2013  
Product Name: Gasoline, Gas Mix  
Tank Capacity: 6000  
Root Tank Id: Not reported  
Main Tank: No  
Compartment Tank: No  
Manifold Tank: 0  
Commercial: Yes  
Regulated: Yes  
Other CP Tank: Not reported  
Overfill Protection Name: Auto Shutoff Device  
Spill Protection Name: Catchment Basin  
Leak Detection Name: Not reported  
Decode for TCONS\_KEY: Not reported  
Decode for PCONS\_KEY: Single Wall FRP  
Decode for PSYS\_KEY: Pressurized System

Tank Id: 3  
Tank Status: Removed  
Installed Date: 02/01/1988  
Perm Close Date: 11/04/2013  
Product Name: Gasoline, Gas Mix  
Tank Capacity: 6000  
Root Tank Id: Not reported  
Main Tank: No  
Compartment Tank: No  
Manifold Tank: 0  
Commercial: Yes  
Regulated: Yes  
Other CP Tank: Not reported  
Overfill Protection Name: Auto Shutoff Device  
Spill Protection Name: Catchment Basin  
Leak Detection Name: Not reported  
Decode for TCONS\_KEY: Not reported  
Decode for PCONS\_KEY: Single Wall FRP  
Decode for PSYS\_KEY: Pressurized System



Map ID  
Direction  
Distance  
Elevation

MAP FINDINGS

Site

Database(s)

EDR ID Number  
EPA ID Number

**FOREST HILLS EXXON (Continued)**

**U003563027**

Tank Id: 4  
Tank Status: Removed  
Installed Date: 04/15/1966  
Perm Close Date: 11/17/1999  
Product Name: Oil, New/Used/Mix  
Tank Capacity: 550  
Root Tank Id: Not reported  
Main Tank: No  
Compartment Tank: No  
Manifold Tank: Not reported  
Commercial: Yes  
Regulated: Yes  
Other CP Tank: Not reported  
Overfill Protection Name: Unknown  
Spill Protection Name: Unknown  
Leak Detection Name: Not reported  
Decode for TCONS\_KEY: Not reported  
Decode for PCONS\_KEY: Single Wall Steel  
Decode for PSYS\_KEY: Unknown

Tank Id: 4  
Tank Status: Removed  
Installed Date: 04/15/1966  
Perm Close Date: 11/17/1999  
Product Name: Oil, New/Used/Mix  
Tank Capacity: 550  
Root Tank Id: Not reported  
Main Tank: No  
Compartment Tank: No  
Manifold Tank: 0  
Commercial: No  
Regulated: No  
Other CP Tank: Not reported  
Overfill Protection Name: Unknown  
Spill Protection Name: Unknown  
Leak Detection Name: Not reported  
Decode for TCONS\_KEY: Not reported  
Decode for PCONS\_KEY: Single Wall Steel  
Decode for PSYS\_KEY: Unknown

Tank Id: 5  
Tank Status: Removed  
Installed Date: 04/15/1966  
Perm Close Date: 06/01/1987  
Product Name: Oil, New/Used/Mix  
Tank Capacity: 550  
Root Tank Id: Not reported  
Main Tank: No  
Compartment Tank: No  
Manifold Tank: Not reported  
Commercial: Yes  
Regulated: Yes  
Other CP Tank: Not reported  
Overfill Protection Name: Unknown  
Spill Protection Name: Unknown

Map ID  
Direction  
Distance  
Elevation

MAP FINDINGS

Site

Database(s)

EDR ID Number  
EPA ID Number

**FOREST HILLS EXXON (Continued)**

**U003563027**

Leak Detection Name: Not reported  
Decode for TCONS\_KEY: Not reported  
Decode for PCONS\_KEY: Unknown  
Decode for PSYS\_KEY: Unknown

Tank Id: 6  
Tank Status: Removed  
Installed Date: 01/01/1964  
Perm Close Date: 01/19/2015  
Product Name: Oil, New/Used/Mix  
Tank Capacity: 550  
Root Tank Id: Not reported  
Main Tank: No  
Compartment Tank: No  
Manifold Tank: 0  
Commercial: No  
Regulated: No  
Other CP Tank: Not reported  
Overfill Protection Name: Unknown  
Spill Protection Name: Unknown  
Leak Detection Name: Not reported  
Decode for TCONS\_KEY: Not reported  
Decode for PCONS\_KEY: Unknown  
Decode for PSYS\_KEY: Unknown

**IMD:**

Facility ID: 00-0-000-024617  
Name: FOREST HILLS EXXON  
Address: 1317 UNIVERSITY DRIVE  
City,State,Zip: DURHAM, NC 27707  
Date Occurred: Not reported  
Submit Date: Not reported  
Incident Desc: Not reported  
Operator: Not reported  
UST ID: RA-7375  
Incident ID: Not reported  
Initials of UST Regional Contact: CAM  
Regional Office: RAL  
Responsible Party/Company Name: Not reported  
Ownership: Not reported  
Responsible Party Contact Name: Not reported  
Operation: Not reported  
Responsible Party Mailing Address: Not reported  
Responsible Party City,State,Zip: NC  
Ownership: Not reported  
Operation Type: Not reported  
Responsible Party County: Not reported  
Source: Leak-underground  
Type: Not reported  
Location: Not reported  
Petroleum Type: PETROLEUM  
Date Incident Reported: 2013-12-17 00:00:00  
Whether Tank is Commercial or Non Commercial: COMMERCIAL  
Site Priority: Not reported  
Whether Tank is Regulated: REGULATED  
Priority Update: Not reported

Map ID  
Direction  
Distance  
Elevation

MAP FINDINGS

Site

Database(s)

EDR ID Number  
EPA ID Number

**FOREST HILLS EXXON (Continued)**

**U003563027**

Notice of Regulatory Requirement:	Not reported
Wells Affected:	Not reported
Notice of Violation:	Not reported
Phase 1 or Phase 2:	Not reported
Num Affected:	Not reported
Site Priority:	Not reported
Location:	Not reported
Current Risk Condition:	Not reported
Sampled By:	Not reported
Samples Include:	Not reported
Initial reported risk of incident (never changes):	L
7.5 Min Quad:	Not reported
5 Min Quad:	Not reported
Intermediate Condition Present:	Not reported
Latitude:	35.984000000000002
Longitude:	-78.909999999999997
Use of Land, Industrial:	Not reported
Corrective Action Plan Selected - up to 5:	Not reported
RBCA:	Not reported
Date Close Review Requested From RP or Owner:	Not reported
Date Case Closed:	2013-12-17 00:00:00
Extent of Contamination:	Soil
Number of Supply Wells Located on Property:	0
MTBE in Well Y/N/U Yes, No or Unknown:	0
Facility Phone Number:	Not reported
MTBE in Groundwater Y/N/U Yes, No or Unknown:	U
Date Land Use Restriction Filed:	Not reported
Date Cleanup Initiated:	2013-11-04 00:00:00
Record Status:	CURRENT RECORD
RBCA GW Codes:	Not reported
RBCA GW:	Not reported
Pollutant Type Present:	GASOLINE/DIESEL/KEROSENE
Reference Number for Media Disk for Archived Record:	0
RP Owner?:	False
RP Operator?:	False
RP Landowner?:	False
Comments:	Not reported
GW Contam:	Not reported
Soil Contam:	Not reported
Contact Phone:	Not reported
Owner Company:	Not reported
Operator Address:	Not reported
Operator City,State,Zip:	Not reported
Operator County:	Not reported
Material:	Not reported
Qty Lost 1:	Not reported
Qty Recovered 1:	Not reported
Setting:	Not reported
Risk Site:	Not reported
Priority Code:	Not reported
Dem Contact:	Not reported
Wells Contam:	Not reported
Latitude Number:	Not reported
Longitude Number:	Not reported
Latitude Decimal:	Not reported
Longitude Decimal:	Not reported
GPS:	Not reported

Map ID  
Direction  
Distance  
Elevation

MAP FINDINGS

Site

Database(s)

EDR ID Number  
EPA ID Number

**FOREST HILLS EXXON (Continued)**

**U003563027**

Agency: Not reported

**R70**  
**SE**  
**1/4-1/2**  
**0.399 mi.**  
**2105 ft.**

**EXXON - FOREST HILLS**  
**1317 UNIVERSITY DRIVE**  
**DURHAM, NC 27707**

**LUST** **S128649844**  
**N/A**

**Site 4 of 10 in cluster R**

**Relative:**  
**Lower**  
**Actual:**  
**304 ft.**

LUST:  
Name: EXXON - FOREST HILLS  
Address: 1317 UNIVERSITY DRIVE  
City,State,Zip: DURHAM, NC 27707-  
Facility ID: 00-0-0000024617  
UST Number: RA-565  
Incident Number: 3629  
Source Type: 3  
Date Reported: 12/07/1987  
Closure Request: Not reported  
Close Out: Not reported  
Level Of Soil Cleanup Achieved: Not reported  
# Of Supply Wells: 0  
Commercial/NonCommercial UST Site: C  
Risk Classification: L  
Risk Class Based On Review: I  
Corrective Action Plan Type: Not reported  
NOV Issue Date: Not reported  
Site Priority: 65E  
Phase Of LSA Req: 2  
Site Risk Reason: S  
Land Use: Not reported  
MTBE: 0  
MTBE1: Y  
Flag: 0  
Flag1: 0  
LUR Filed: Not reported  
GPS Confirmed: 99  
Current Status: C  
RBCA GW: Not reported  
PETOPT: 3  
RPL: False  
CD Num: Not reported  
Reel Num: Not reported  
RPOW: False  
RPOP: False  
Error Flag: 0  
Error Code: N  
Valid: False  
Testlat: Not reported  
Regional Officer Project Mgr: CAM  
Company: HENDLEY OIL CO. (SEE LONGNOTES)  
Telephone: 919-596-6057  
5 Min Quad: Not reported

LUST:  
ERR Type: Not reported  
UST Number: RA-565  
Facility Id: 3629  
Date Occurred: 1987-12-07 00:00:00

Map ID  
 Direction  
 Distance  
 Elevation

MAP FINDINGS

Site

Database(s)

EDR ID Number  
 EPA ID Number

**EXXON - FOREST HILLS (Continued)**

**S128649844**

Date Reported: 1988-04-21 00:00:00  
 Owner/Operator: JOEY CRABTREE  
 Ownership: 4  
 Operation Type: 6  
 Type: 3  
 Location: 1  
 Priority Update: Not reported  
 Wells Affected Y/N: N  
 Samples Include: 0  
 7#5 Minute Quad: 5  
 5 Minute Quad: Not reported  
 Pirf/Min Soil: Not reported  
 Release Code: Not reported  
 Source Code: Pirf  
 Err Type: Not reported  
 Cause: Not reported  
 Source: Not reported  
 UST Number: Not reported

**LUST:**

Incident Number: 3629  
 Last Modified: 10/28/2013  
 Incident Phase: RE  
 NOV Issued: Not reported  
 NORR Issued: Not reported  
 45 Day Report: Not reported  
 Public Meeting Held: Not reported  
 SOC Signed: Not reported  
 Reclassification Report: Not reported  
 RS Designation: Not reported  
 Closure Request Date: Not reported  
 Close-out Report: Not reported

**R71  
 SE  
 1/4-1/2  
 0.399 mi.  
 2105 ft.**

**FOREST HILLS EXXON (FORMER) - HEATING OIL UST  
 1317 UNIVERSITY DRIVE  
 DURHAM, NC 27701**

**LUST S128650217  
 N/A**

**Site 5 of 10 in cluster R**

**Relative:  
 Lower  
 Actual:  
 304 ft.**

**LUST:**

Name: FOREST HILLS EXXON (FORMER) - HEATING OIL UST  
 Address: 1317 UNIVERSITY DRIVE  
 City,State,Zip: DURHAM, NC 27701  
 Facility ID: Not reported  
 UST Number: RA-7591  
 Incident Number: 39703  
 Source Type: 3  
 Date Reported: 01/15/2015  
 Closure Request: Not reported  
 Close Out: Not reported  
 Level Of Soil Cleanup Achieved: Not reported  
 # Of Supply Wells: 0  
 Commercial/NonCommercial UST Site: N  
 Risk Classification: I  
 Risk Class Based On Review: I  
 Corrective Action Plan Type: Not reported

Map ID  
Direction  
Distance  
Elevation

MAP FINDINGS

Site

Database(s)

EDR ID Number  
EPA ID Number

**FOREST HILLS EXXON (FORMER) - HEATING OIL UST (Continued)**

**S128650217**

NOV Issue Date:	Not reported
Site Priority:	Not reported
Phase Of LSA Req:	Not reported
Site Risk Reason:	Not reported
Land Use:	Not reported
MTBE:	0
MTBE1:	Y
Flag:	0
Flag1:	0
LUR Filed:	Not reported
GPS Confirmed:	90
Current Status:	C
RBCA GW:	G2
PETOPT:	4
RPL:	False
CD Num:	0
Reel Num:	0
RPOW:	False
RPOP:	False
Error Flag:	0
Error Code:	N
Valid:	False
Testlat:	Not reported
Regional Officer Project Mgr:	CAM
Company:	M.M. Fowler
Telephone:	9193092925
5 Min Quad:	Not reported
LUST:	
ERR Type:	Not reported
UST Number:	RA-7591
Facility Id:	39703
Date Occurred:	2015-01-15 00:00:00
Date Reported:	2015-01-15 00:00:00
Owner/Operator:	Not reported
Ownership:	4
Operation Type:	3
Type:	4
Location:	1
Priority Update:	Not reported
Wells Affected Y/N:	N
Samples Include:	Not reported
7#5 Minute Quad:	N
5 Minute Quad:	Not reported
Pirf/Min Soil:	Not reported
Release Code:	Not reported
Source Code:	Not reported
Err Type:	4
Cause:	3
Source:	A
UST Number:	P

Map ID  
Direction  
Distance  
Elevation

MAP FINDINGS

Site

Database(s)

EDR ID Number  
EPA ID Number

R72  
SE  
1/4-1/2  
0.399 mi.  
2105 ft.

**EXXON - FOREST HILLS**  
**1317 UNIVERSITY DRIVE**  
**DURHAM, NC**

**LUST TRUST** **S105765372**  
**IMD** **N/A**

**Site 6 of 10 in cluster R**

**Relative:**  
**Lower**  
**Actual:**  
**304 ft.**

LUST TRUST:

Name: EXXON - FORREST HILLS (UST SYSTEM)  
Address: 1317 UNIVERSITY DRIVE  
City,State,Zip: DURHAM, NC  
Facility ID: 0-024617  
Site ID: 39502  
Site Note: SCAN-----Commercial; \$20,000 deductible; 100% eligible for costs that exceed the \$20,000 deductible.[CGS 8/26/15]  
Site Eligible?: True  
Commercial Find: 100% Commercial  
Priority Rank: Not reported  
Deductable Amount: 20000  
3rd Party Deductable Amt: 0  
Sum 3rd Party Amt Applied: 0

Name: FOREST HILLS EXXON (FORMER) - HEATING OIL UST  
Address: 1317 UNIVERSITY DRIVE  
City,State,Zip: DURHAM, NC  
Facility ID: Not reported  
Site ID: 39703  
Site Note: SCAN-----Noncommercial; first apply a \$1,000 deductible then reimburse 90% of subsequent approved costs until a maximum deductible of \$2,000 is reached. Then reimburse at 100%. [CGS 2/24/16]  
Site Eligible?: True  
Commercial Find: 100% Non-Commercial  
Priority Rank: Not reported  
Deductable Amount: 2000  
3rd Party Deductable Amt: 0  
Sum 3rd Party Amt Applied: 0

IMD:

Facility ID: 3629  
Name: EXXON - FOREST HILLS  
Address: 1317 UNIVERSITY DRIVE  
City,State,Zip: DURHAM, NC  
Date Occurred: 3/8/1988  
Submit Date: 4/21/1988  
Incident Desc: DURING AN INVESTIGATION OF NEARBY CAROCO #4 STA. AREA CHECK REVEALED THAT THIS STATION PERIODICALLY GOT WATER INTO A REG. L.TANK. TANK ABAND.FOR 2 YRS

Operator: JOEY CRABTREE (SEE LONGNOTES )  
UST ID: Not reported  
Incident ID: Not reported  
Initials of UST Regional Contact: Not reported  
Regional Office: Not reported  
Responsible Party/Company Name: Not reported  
Ownership: 4  
Responsible Party Contact Name: Not reported  
Operation: 6  
Responsible Party Mailing Address: Not reported  
Responsible Party City,State,Zip: Not reported  
Ownership: Private  
Operation Type: Commercial

Map ID  
Direction  
Distance  
Elevation

MAP FINDINGS

Site

Database(s)

EDR ID Number  
EPA ID Number

**EXXON - FOREST HILLS (Continued)**

**S105765372**

Responsible Party County:	Not reported
Source:	Leak-underground
Type:	GASOLINE/DIESEL
Location:	1
Petroleum Type:	Not reported
Date Incident Reported:	Not reported
Whether Tank is Commercial or Non Commercial:	Not reported
Site Priority:	65E
Whether Tank is Regulated:	Not reported
Priority Update:	Not reported
Notice of Regulatory Requirement:	Not reported
Wells Affected:	No
Notice of Violation:	Not reported
Phase 1 or Phase 2:	Not reported
Num Affected:	0
Site Priority:	Not reported
Location:	Facility
Current Risk Condition:	Not reported
Sampled By:	5
Samples Include:	Not reported
Initial reported risk of incident (never changes):	Not reported
7.5 Min Quad:	Not reported
5 Min Quad:	Not reported
Intermediate Condition Present:	Not reported
Latitude:	35.98388888
Longitude:	-78.91111111
Use of Land, Industrial:	Not reported
Corrective Action Plan Selected - up to 5:	Not reported
RBCA:	Not reported
Date Close Review Requested From RP or Owner:	Not reported
Date Case Closed:	Not reported
Extent of Contamination:	Not reported
Number of Supply Wells Located on Property:	Not reported
MTBE in Well Y/N/U Yes, No or Unknown:	Not reported
Facility Phone Number:	Not reported
MTBE in Groundwater Y/N/U Yes, No or Unknown:	Not reported
Date Land Use Restriction Filed:	Not reported
Date Cleanup Initiated:	Not reported
Record Status:	Not reported
RBCA GW Codes:	Not reported
RBCA GW:	Not reported
Pollutant Type Present:	Not reported
Reference Number for Media Disk for Archived Record:	Not reported
RP Owner?:	Not reported
RP Operator?:	Not reported
RP Landowner?:	Not reported
Comments:	Not reported
GW Contam:	Yes, Groundwater Contamination has been detected
Soil Contam:	No
Contact Phone:	919-596-6057
Owner Company:	HENDLEY OIL CO. (SEE LONGNOTES
Operator Address:	813 ELLIS RD.
Operator City,State,Zip:	DURHAM, NC
Operator County:	Durha
Material:	R.GAS
Qty Lost 1:	Not reported
Qty Recovered 1:	NONE



Map ID  
 Direction  
 Distance  
 Elevation

MAP FINDINGS

Site

Database(s)

EDR ID Number  
 EPA ID Number

**EXXON - FOREST HILLS (Continued)**

**S105765372**

Material:	UL. GAS
Qty Lost:	Not reported
Qty Recovered:	Not reported
Material:	PREM. GAS
Qty Lost:	Not reported
Qty Recovered 3:	Not reported
Setting:	3
Risk Site:	L
Priority Code:	E
Dem Contact:	MRP
Wells Contam:	Not reported
Latitude Number:	355902
Longitude Number:	785440
Latitude Decimal:	35.9838888888889
Longitude Decimal:	78.91111111111111
GPS:	NOD
Agency:	DWM

Status:

Facility ID:	3629
Last Modified:	2013-10-28 00:00:00
Incident Phase:	RE
NOV Issued:	Not reported
NORR Issued:	Not reported
45 Day Report:	Not reported
Public Meeting Held:	Not reported
Corrective Action Planned:	Not reported
SOC Sighned:	Not reported
Reclassification Report:	Not reported
RS Designation:	Not reported
Closure Request Date:	Not reported
Close-out Report:	Not reported

**R73**  
**SE**  
**1/4-1/2**  
**0.399 mi.**  
**2105 ft.**

**EXXON - FORREST HILLS (UST SYSTEM)**  
**1317 UNIVERSITY DRIVE**  
**DURHAM, NC 27707**

**LUST S128650209**  
**N/A**

**Site 7 of 10 in cluster R**

**Relative:**  
**Lower**  
**Actual:**  
**304 ft.**

<b>LUST:</b>	
Name:	EXXON - FORREST HILLS (UST SYSTEM)
Address:	1317 UNIVERSITY DRIVE
City,State,Zip:	DURHAM, NC 27707
Facility ID:	00-0-000-024617
UST Number:	RA-7378
Incident Number:	39502
Source Type:	3
Date Reported:	12/20/2013
Closure Request:	Not reported
Close Out:	Not reported
Level Of Soil Cleanup Achieved:	Not reported
# Of Supply Wells:	0
Commercial/NonCommercial UST Site:	C
Risk Classification:	I
Risk Class Based On Review:	I
Corrective Action Plan Type:	Not reported
NOV Issue Date:	Not reported

Map ID  
Direction  
Distance  
Elevation

MAP FINDINGS

Site

Database(s)

EDR ID Number  
EPA ID Number

**EXXON - FORREST HILLS (UST SYSTEM) (Continued)**

**S128650209**

Site Priority:	Not reported
Phase Of LSA Req:	1
Site Risk Reason:	Not reported
Land Use:	RES
MTBE:	0
MTBE1:	U
Flag:	0
Flag1:	0
LUR Filed:	Not reported
GPS Confirmed:	31
Current Status:	C
RBCA GW:	Not reported
PETOPT:	3
RPL:	False
CD Num:	0
Reel Num:	0
RPOW:	False
RPOP:	False
Error Flag:	0
Error Code:	N
Valid:	False
Testlat:	Not reported
Regional Officer Project Mgr:	CAM
Company:	Abercrombie Oil Company, Inc.
Telephone:	Not reported
5 Min Quad:	Not reported
<b>LUST:</b>	
ERR Type:	Not reported
UST Number:	RA-7378
Facility Id:	39502
Date Occurred:	2013-11-04 00:00:00
Date Reported:	2013-12-20 00:00:00
Owner/Operator:	Not reported
Ownership:	4
Operation Type:	6
Type:	3
Location:	1
Priority Update:	Not reported
Wells Affected Y/N:	N
Samples Include:	Not reported
7#5 Minute Quad:	Y
5 Minute Quad:	Not reported
Pirf/Min Soil:	Not reported
Release Code:	Not reported
Source Code:	Not reported
Err Type:	2
Cause:	3
Source:	A
UST Number:	P

Map ID  
Direction  
Distance  
Elevation

MAP FINDINGS

Site

Database(s)

EDR ID Number  
EPA ID Number

R74  
SE  
1/4-1/2  
0.399 mi.  
2105 ft.

EXXON - FOREST HILLS (WASTE OI  
1317 UNIVERSITY DRIVE  
DURHAM, NC

Site 8 of 10 in cluster R

IMD S104914396  
N/A

Relative:  
Lower

IMD:

Actual:  
304 ft.

Facility ID: 22313  
Name: EXXON - FOREST HILLS (WASTE OI  
Address: 1317 UNIVERSITY DRIVE  
City,State,Zip: DURHAM, NC  
Date Occurred: 11/17/1999  
Submit Date: 9/21/2000  
Incident Desc: SOIL CONTAM. HIGH AFTER REMOVAL OF 550 GAL. WASTE OIL TANK.  
Operator: JOHN R. SMITH, JR.  
UST ID: Not reported  
Incident ID: Not reported  
Initials of UST Regional Contact: Not reported  
Regional Office: Not reported  
Responsible Party/Company Name: Not reported  
Ownership: 4  
Responsible Party Contact Name: Not reported  
Operation: 6  
Responsible Party Mailing Address: Not reported  
Responsible Party City,State,Zip: Not reported  
Ownership: Private  
Operation Type: Commercial  
Responsible Party County: Not reported  
Source: Leak-underground  
Type: GASOLINE/DIESEL  
Location: 1  
Petroleum Type: Not reported  
Date Incident Reported: Not reported  
Whether Tank is Commercial or Non Commercial: Not reported  
Site Priority: Not reported  
Whether Tank is Regulated: Not reported  
Priority Update: 9/21/2000  
Notice of Regulatory Requirement: Not reported  
Wells Affected: No  
Notice of Violation: Not reported  
Phase 1 or Phase 2: Not reported  
Num Affected: Not reported  
Site Priority: Not reported  
Location: Facility  
Current Risk Condition: Not reported  
Sampled By: Not reported  
Samples Include: Not reported  
Initial reported risk of incident (never changes): Not reported  
7.5 Min Quad: Not reported  
5 Min Quad: Not reported  
Intermediate Condition Present: Not reported  
Latitude: 35.98388888  
Longitude: -78.91111111  
Use of Land, Industrial: Not reported  
Corrective Action Plan Selected - up to 5: Not reported  
RBCA: Not reported  
Date Close Review Requested From RP or Owner: Not reported  
Date Case Closed: Not reported  
Extent of Contamination: Not reported

Map ID  
Direction  
Distance  
Elevation

MAP FINDINGS

Site

Database(s)

EDR ID Number  
EPA ID Number

**EXXON - FOREST HILLS (WASTE OI (Continued))**

**S104914396**

Number of Supply Wells Located on Property:	Not reported
MTBE in Well Y/N/U Yes, No or Unknown:	Not reported
Facility Phone Number:	Not reported
MTBE in Groundwater Y/N/U Yes, No or Unknown:	Not reported
Date Land Use Restriction Filed:	Not reported
Date Cleanup Initiated:	Not reported
Record Status:	Not reported
RBCA GW Codes:	Not reported
RBCA GW:	Not reported
Pollutant Type Present:	Not reported
Reference Number for Media Disk for Archived Record:	Not reported
RP Owner?:	Not reported
RP Operator?:	Not reported
RP Landowner?:	Not reported
Comments:	Not reported
GW Contam:	Yes, Groundwater Contamination has been detected
Soil Contam:	No
Contact Phone:	9194894041
Owner Company:	FOREST HILLS EXXON, INC.
Operator Address:	1317 UNIVERSITY DRIVE
Operator City,State,Zip:	DURHAM, NC 27707-
Operator County:	Durha
Material:	Not reported
Qty Lost 1:	Not reported
Qty Recovered 1:	Not reported
Setting:	3
Risk Site:	L
Priority Code:	Not reported
Dem Contact:	MRP
Wells Contam:	Not reported
Latitude Number:	355902
Longitude Number:	785440
Latitude Decimal:	35.9838888888889
Longitude Decimal:	78.9111111111111
GPS:	NOD
Agency:	DWM
<b>Status:</b>	
Facility ID:	22313
Last Modified:	2010-03-24 00:00:00
Incident Phase:	RE
NOV Issued:	Not reported
NORR Issued:	Not reported
45 Day Report:	Not reported
Public Meeting Held:	Not reported
Corrective Action Planned:	Not reported
SOC Sighned:	Not reported
Reclassification Report:	Not reported
RS Designation:	Not reported
Closure Request Date:	Not reported
Close-out Report:	Not reported

Map ID  
 Direction  
 Distance  
 Elevation

MAP FINDINGS

Site

Database(s)

EDR ID Number  
 EPA ID Number

**T75**  
**SW**  
**1/4-1/2**  
**0.400 mi.**  
**2110 ft.**

**GILL PROPERTY (THOMAS)**  
**1512 JAMES STREET**  
**DURHAM, NC 27707**

**Site 1 of 2 in cluster T**

**LUST** **S114020682**  
**LUST TRUST** **N/A**

**Relative:**  
**Higher**

LUST:

**Actual:**  
**381 ft.**

Name: GILL PROPERTY (THOMAS)  
 Address: 1512 JAMES STREET  
 City,State,Zip: DURHAM, NC 27707  
 Facility ID: Not reported  
 UST Number: RA-7310  
 Incident Number: 39431  
 Source Type: 3  
 Date Reported: 10/07/2013  
 Closure Request: Not reported  
 Close Out: 11/15/2013  
 Level Of Soil Cleanup Achieved: S3  
 # Of Supply Wells: 0  
 Commercial/NonCommercial UST Site: N  
 Risk Classification: L  
 Risk Class Based On Review: L  
 Corrective Action Plan Type: Not reported  
 NOV Issue Date: Not reported  
 Site Priority: Not reported  
 Phase Of LSA Req: Not reported  
 Site Risk Reason: Not reported  
 Land Use: RES  
 MTBE: 0  
 MTBE1: U  
 Flag: 0  
 Flag1: 0  
 LUR Filed: Not reported  
 GPS Confirmed: 99  
 Current Status: C  
 RBCA GW: Not reported  
 PETOPT: 4  
 RPL: False  
 CD Num: 0  
 Reel Num: 0  
 RPOW: False  
 RPOP: False  
 Error Flag: 0  
 Error Code: N  
 Valid: False  
 Testlat: Not reported  
 Regional Officer Project Mgr: ccw  
 Company: NA  
 Telephone: Not reported  
 5 Min Quad: Not reported

LUST:

ERR Type: Not reported  
 UST Number: RA-7310  
 Facility Id: 39431  
 Date Occurred: 2013-09-20 00:00:00  
 Date Reported: 2013-10-07 00:00:00  
 Owner/Operator: Not reported  
 Ownership: 4  
 Operation Type: 3

Map ID  
 Direction  
 Distance  
 Elevation

MAP FINDINGS

Site

Database(s)

EDR ID Number  
 EPA ID Number

**GILL PROPERTY (THOMAS) (Continued)**

**S114020682**

Type: 3  
 Location: 7  
 Priority Update: Not reported  
 Wells Affected Y/N: N  
 Samples Include: Not reported  
 7#5 Minute Quad: N  
 5 Minute Quad: Not reported  
 Pirf/Min Soil: Not reported  
 Release Code: Not reported  
 Source Code: Not reported  
 Err Type: 2  
 Cause: 7  
 Source: A  
 UST Number: P

**LUST:**

Incident Number: 39431  
 Last Modified: 11/15/2013  
 Incident Phase: CO  
 NOV Issued: Not reported  
 NORR Issued: Not reported  
 45 Day Report: Not reported  
 Public Meeting Held: Not reported  
 SOC Signed: Not reported  
 Reclassification Report: Not reported  
 RS Designation: Not reported  
 Closure Request Date: Not reported  
 Close-out Report: Not reported

**LUST TRUST:**

Name: GILL PROPERTY (THOMAS)  
 Address: 1512 JAMES STREET  
 City,State,Zip: DURHAM, NC  
 Facility ID: Not reported  
 Site ID: 39431  
 Site Note: Noncommercial; first apply a \$1,000 deductible then reimburse 90% of subsequent approved costs until a maximum deductible of \$2,000 is reached. Then reimburse at 100%. [CGS 4/22/14]  
 Site Eligible?: True  
 Commercial Find: 100% Non-Commercial  
 Priority Rank: Not reported  
 Deductable Amount: 2000  
 3rd Party Deductable Amt: 0  
 Sum 3rd Party Amt Applied: 0

**U76**  
**SE**  
**1/4-1/2**  
**0.403 mi.**  
**2130 ft.**

**TINGEN RESIDENCE**  
**1600 UNIVERSITY DRIVE**  
**DURHAM, NC**  
**Site 1 of 2 in cluster U**

**LUST TRUST S106122945**  
**N/A**

**Relative:**  
**Lower**  
**Actual:**  
**308 ft.**

**LUST TRUST:**  
 Name: TINGEN RESIDENCE  
 Address: 1600 UNIVERSITY DRIVE  
 City,State,Zip: DURHAM, NC  
 Facility ID: Not reported

Map ID  
Direction  
Distance  
Elevation

MAP FINDINGS

Site

Database(s)

EDR ID Number  
EPA ID Number

**TINGEN RESIDENCE (Continued)**

**S106122945**

Site ID: 12352  
Site Note: Not reported  
Site Eligible?: True  
Commercial Find: 100% Non-Commercial  
Priority Rank: Not reported  
Deductable Amount: 0  
3rd Party Deductable Amt: 0  
Sum 3rd Party Amt Applied: 0

**R77  
SE  
1/4-1/2  
0.408 mi.  
2152 ft.**

**CAROCO #4  
1251 UNIVERSITY DR.  
DURHAM, NC  
Site 9 of 10 in cluster R**

**IMD S103130097  
N/A**

**Relative:  
Lower  
Actual:  
307 ft.**

IMD:  
Facility ID: 3563  
Name: CAROCO #4  
Address: 1251 UNIVERSITY DR.  
City,State,Zip: DURHAM, NC  
Date Occurred: 12/7/1987  
Submit Date: 12/23/1987  
Incident Desc: DEM WAS NOTIFIED OF OIL SLICK IN THIRD FORK CREEK INSPECTION OF CARCO FOUND PETROLEUM IN AUGER BORE- HOLE NEAR OLD UST.  
Operator: TOM LINDLEY  
UST ID: Not reported  
Incident ID: Not reported  
Initials of UST Regional Contact: Not reported  
Regional Office: Not reported  
Responsible Party/Company Name: Not reported  
Ownership: 4  
Responsible Party Contact Name: Not reported  
Operation: 6  
Responsible Party Mailing Address: Not reported  
Responsible Party City,State,Zip: Not reported  
Ownership: Private  
Operation Type: Commercial  
Responsible Party County: Not reported  
Source: Leak-underground  
Type: GASOLINE/DIESEL  
Location: 1  
Petroleum Type: Not reported  
Date Incident Reported: Not reported  
Whether Tank is Commercial or Non Commercial: Not reported  
Site Priority: 70E  
Whether Tank is Regulated: Not reported  
Priority Update: 3/31/1999  
Notice of Regulatory Requirement: Not reported  
Wells Affected: No  
Notice of Violation: Not reported  
Phase 1 or Phase 2: Not reported  
Num Affected: 0  
Site Priority: Not reported  
Location: Facility  
Current Risk Condition: Not reported  
Sampled By: 5  
Samples Include: Not reported  
Initial reported risk of incident (never changes): Not reported

Map ID  
Direction  
Distance  
Elevation

MAP FINDINGS

Site

Database(s)

EDR ID Number  
EPA ID Number

**CAROCO #4 (Continued)**

**S103130097**

7.5 Min Quad:	Not reported
5 Min Quad:	Not reported
Intermediate Condition Present:	Not reported
Latitude:	35.98638888
Longitude:	-78.91611111
Use of Land, Industrial:	Not reported
Corrective Action Plan Selected - up to 5:	Not reported
RBCA:	Not reported
Date Close Review Requested From RP or Owner:	Not reported
Date Case Closed:	Not reported
Extent of Contamination:	Not reported
Number of Supply Wells Located on Property:	Not reported
MTBE in Well Y/N/U Yes, No or Unknown:	Not reported
Facility Phone Number:	Not reported
MTBE in Groundwater Y/N/U Yes, No or Unknown:	Not reported
Date Land Use Restriction Filed:	Not reported
Date Cleanup Initiated:	Not reported
Record Status:	Not reported
RBCA GW Codes:	Not reported
RBCA GW:	Not reported
Pollutant Type Present:	Not reported
Reference Number for Media Disk for Archived Record:	Not reported
RP Owner?:	Not reported
RP Operator?:	Not reported
RP Landowner?:	Not reported
Comments:	Not reported
GW Contam:	Yes, Groundwater Contamination has been detected
Soil Contam:	No
Contact Phone:	919-309-2925
Owner Company:	M.M. FOWLER, INC
Operator Address:	4220 NEAL ROAD
Operator City,State,Zip:	DURHAM, NC 27705-
Operator County:	Not reported
Material:	HYDROCARBONS
Qty Lost 1:	Not reported
Qty Recovered 1:	NONE
Setting:	3
Risk Site:	I
Priority Code:	L
Dem Contact:	MRP
Wells Contam:	Not reported
Latitude Number:	355911
Longitude Number:	785458
Latitude Decimal:	35.9863888888889
Longitude Decimal:	78.9161111111111
GPS:	NOD
Agency:	DWM

Status:

Facility ID:	3563
Last Modified:	2010-03-24 00:00:00
Incident Phase:	RE
NOV Issued:	Not reported
NORR Issued:	Not reported
45 Day Report:	Not reported
Public Meeting Held:	Not reported
Corrective Action Planned:	Not reported
SOC Sighned:	Not reported



Map ID  
 Direction  
 Distance  
 Elevation

MAP FINDINGS

Site

Database(s)

EDR ID Number  
 EPA ID Number

**CAROCO #4 (Continued)**

**S103130097**

Reclassification Report: Not reported  
 RS Designation: Not reported  
 Closure Request Date: Not reported  
 Close-out Report: Not reported

**R78**  
**SE**  
 1/4-1/2  
 0.408 mi.  
 2152 ft.

**FOREST HILLS FOOD MART 255**  
**1251 UNIVERSITY DRIVE**  
**DURHAM, NC 27707**

**LUST**  
**UST**  
**Financial Assurance**

**U003091508**  
**N/A**

**Site 10 of 10 in cluster R**

**Relative:**  
**Lower**  
**Actual:**  
**307 ft.**

**LUST:**  
 Name: CAROCO #4  
 Address: 1251 UNIVERSITY DR.  
 City,State,Zip: DURHAM, NC 27707-1652  
 Facility ID: 00-0-0000002270  
 UST Number: RA-560  
 Incident Number: 3563  
 Source Type: 3  
 Date Reported: 12/04/1987  
 Closure Request: Not reported  
 Close Out: Not reported  
 Level Of Soil Cleanup Achieved: Not reported  
 # Of Supply Wells: 0  
 Commercial/NonCommercial UST Site: C  
 Risk Classification: I  
 Risk Class Based On Review: I  
 Corrective Action Plan Type: Not reported  
 NOV Issue Date: Not reported  
 Site Priority: 70  
 Phase Of LSA Req: Not reported  
 Site Risk Reason: S  
 Land Use: Not reported  
 MTBE: 0  
 MTBE1: Y  
 Flag: 0  
 Flag1: 0  
 LUR Filed: Not reported  
 GPS Confirmed: 99  
 Current Status: C  
 RBCA GW: Not reported  
 PTOPT: 3  
 RPL: False  
 CD Num: Not reported  
 Reel Num: Not reported  
 RPOW: False  
 RPOP: False  
 Error Flag: 0  
 Error Code: N  
 Valid: False  
 Testlat: Not reported  
 Regional Officer Project Mgr: CAM  
 Company: M.M. FOWLER, INC  
 Telephone: 919-309-2925  
 5 Min Quad: Not reported

LUST:

Map ID  
Direction  
Distance  
Elevation

MAP FINDINGS

Site

Database(s)

EDR ID Number  
EPA ID Number

**FOREST HILLS FOOD MART 255 (Continued)**

**U003091508**

ERR Type: Not reported  
UST Number: RA-560  
Facility Id: 3563  
Date Occurred: 1987-12-04 00:00:00  
Date Reported: 1987-12-23 00:00:00  
Owner/Operator: TOM LINDLEY  
Ownership: 4  
Operation Type: 6  
Type: 3  
Location: 1  
Priority Update: 1999-03-31 00:00:00  
Wells Affected Y/N: N  
Samples Include: 0  
7#5 Minute Quad: 5  
5 Minute Quad: Not reported  
Pirf/Min Soil: Not reported  
Release Code: Not reported  
Source Code: Pirf  
Err Type: Not reported  
Cause: Not reported  
Source: Not reported  
UST Number: Not reported

**LUST:**

Incident Number: 3563  
Last Modified: 3/24/2010  
Incident Phase: RE  
NOV Issued: Not reported  
NORR Issued: Not reported  
45 Day Report: Not reported  
Public Meeting Held: Not reported  
SOC Signed: Not reported  
Reclassification Report: Not reported  
RS Designation: Not reported  
Closure Request Date: Not reported  
Close-out Report: Not reported

**UST:**

Name: FOREST HILLS FOOD MART 255  
Address: 1251 UNIVERSITY DRIVE  
City,State,Zip: DURHAM, NC 27707  
Facility Id: 00-0-0000002270  
Contact: M. M. FOWLER, INC.  
Contact Address1: 4220 NEAL RD  
Contact Address2: Not reported  
Contact City/State/Zip: DURHAM, NC 27705-2322  
FIPS County Desc: Durham  
Latitude: 35.98456  
Longitude: -78.9108

[Click here to access the North Carolina DEQ records for this facility:](#)

Tank Id: 1  
Tank Status: Current

Map ID  
Direction  
Distance  
Elevation

MAP FINDINGS

Site

Database(s)

EDR ID Number  
EPA ID Number

**FOREST HILLS FOOD MART 255 (Continued)**

**U003091508**

Installed Date: 02/14/1971  
Perm Close Date: Not reported  
Product Name: Gasoline, Aviation  
Tank Capacity: 10000  
Root Tank Id: Not reported  
Main Tank: No  
Compartment Tank: No  
Manifold Tank: 0  
Commercial: Yes  
Regulated: Yes  
Other CP Tank: Not reported  
Overfill Protection Name: Auto Shutoff Device  
Spill Protection Name: Catchment Basin  
Leak Detection Name: Not reported  
Decode for TCONS\_KEY: Not reported  
Decode for PCONS\_KEY: Single Wall FRP  
Decode for PSYS\_KEY: Unknown

Tank Id: 2  
Tank Status: Current  
Installed Date: 02/14/1971  
Perm Close Date: Not reported  
Product Name: Gasoline, Gas Mix  
Tank Capacity: 10000  
Root Tank Id: Not reported  
Main Tank: No  
Compartment Tank: No  
Manifold Tank: 0  
Commercial: Yes  
Regulated: Yes  
Other CP Tank: Not reported  
Overfill Protection Name: Auto Shutoff Device  
Spill Protection Name: Catchment Basin  
Leak Detection Name: Not reported  
Decode for TCONS\_KEY: Not reported  
Decode for PCONS\_KEY: Single Wall FRP  
Decode for PSYS\_KEY: Unknown

Tank Id: 3  
Tank Status: Removed  
Installed Date: 02/14/1971  
Perm Close Date: 03/04/1996  
Product Name: Gasoline, Gas Mix  
Tank Capacity: 6000  
Root Tank Id: Not reported  
Main Tank: No  
Compartment Tank: No  
Manifold Tank: Not reported  
Commercial: Yes  
Regulated: Yes  
Other CP Tank: Not reported  
Overfill Protection Name: Auto Shutoff Device  
Spill Protection Name: Catchment Basin  
Leak Detection Name: Not reported  
Decode for TCONS\_KEY: Not reported

Map ID  
Direction  
Distance  
Elevation

MAP FINDINGS

Site

Database(s)

EDR ID Number  
EPA ID Number

**FOREST HILLS FOOD MART 255 (Continued)**

**U003091508**

Decode for PCONS\_KEY: Single Wall FRP  
Decode for PSYS\_KEY: Unknown

Tank Id: 4  
Tank Status: Removed  
Installed Date: 02/13/1973  
Perm Close Date: 02/01/1988  
Product Name: Diesel  
Tank Capacity: 4000  
Root Tank Id: Not reported  
Main Tank: No  
Compartment Tank: No  
Manifold Tank: Not reported  
Commercial: Yes  
Regulated: Yes  
Other CP Tank: Not reported  
Overfill Protection Name: Unknown  
Spill Protection Name: Unknown  
Leak Detection Name: Not reported  
Decode for TCONS\_KEY: Not reported  
Decode for PCONS\_KEY: Single Wall Steel  
Decode for PSYS\_KEY: Unknown

Tank Id: 5  
Tank Status: Removed  
Installed Date: 02/10/1988  
Perm Close Date: 10/30/2003  
Product Name: Kerosene, Kero Mix  
Tank Capacity: 2000  
Root Tank Id: Not reported  
Main Tank: No  
Compartment Tank: No  
Manifold Tank: Not reported  
Commercial: Yes  
Regulated: Yes  
Other CP Tank: Not reported  
Overfill Protection Name: Auto Shutoff Device  
Spill Protection Name: Catchment Basin  
Leak Detection Name: Not reported  
Decode for TCONS\_KEY: Not reported  
Decode for PCONS\_KEY: Single Wall FRP  
Decode for PSYS\_KEY: Unknown

Tank Id: 6  
Tank Status: Removed  
Installed Date: 01/01/1964  
Perm Close Date: 10/30/2003  
Product Name: Heating Oil/Fuel  
Tank Capacity: 550  
Root Tank Id: Not reported  
Main Tank: No  
Compartment Tank: No  
Manifold Tank: Not reported  
Commercial: No

Map ID  
Direction  
Distance  
Elevation

MAP FINDINGS

Site

Database(s)

EDR ID Number  
EPA ID Number

**FOREST HILLS FOOD MART 255 (Continued)**

**U003091508**

Regulated: Yes  
Other CP Tank: Not reported  
Overfill Protection Name: Unknown  
Spill Protection Name: Unknown  
Leak Detection Name: Not reported  
Decode for TCONS\_KEY: Not reported  
Decode for PCONS\_KEY: DW Steel/FRP  
Decode for PSYS\_KEY: Unknown

Tank Id: 7  
Tank Status: Removed  
Installed Date: 01/01/1964  
Perm Close Date: 10/30/2003  
Product Name: Heating Oil/Fuel  
Tank Capacity: 550  
Root Tank Id: Not reported  
Main Tank: No  
Compartment Tank: No  
Manifold Tank: Not reported  
Commercial: No  
Regulated: Yes  
Other CP Tank: Not reported  
Overfill Protection Name: Unknown  
Spill Protection Name: Unknown  
Leak Detection Name: Not reported  
Decode for TCONS\_KEY: Not reported  
Decode for PCONS\_KEY: DW Steel/FRP  
Decode for PSYS\_KEY: Unknown

**NC Financial Assurance 1:**

Name: FOREST HILLS FOOD MART 255  
Address: 1251 UNIVERSITY DRIVE  
City,State,Zip: DURHAM, NC 27707  
Facility ID: 00-0-0000002270  
Region: 1  
Financial Responsibility Desc: Self-Insurance  
Financial Responsibility Name: M. M. Fowler, Inc.  
Started Date: Not reported  
Ended Date: Not reported

**T79**  
**SW**  
**1/4-1/2**  
**0.411 mi.**  
**2172 ft.**

**VANCE PROPERTY, ANTHONY**  
**1518 JAMES STREET**  
**DURHAM, NC 27707**  
**Site 2 of 2 in cluster T**

**LUST S117329812**  
**LUST TRUST N/A**

**Relative:**  
**Higher**  
**Actual:**  
**380 ft.**

**LUST:**  
Name: VANCE PROPERTY, ANTHONY  
Address: 1518 JAMES STREET  
City,State,Zip: DURHAM, NC 27707  
Facility ID: Not reported  
UST Number: RA-7493  
Incident Number: 39607  
Source Type: 3  
Date Reported: 07/16/2014  
Closure Request: Not reported

Map ID  
Direction  
Distance  
Elevation

MAP FINDINGS

Site

Database(s)

EDR ID Number  
EPA ID Number

VANCE PROPERTY, ANTHONY (Continued)

S117329812

Close Out:	08/29/2014
Level Of Soil Cleanup Achieved:	S3
# Of Supply Wells:	0
Commercial/NonCommercial UST Site:	N
Risk Classification:	L
Risk Class Based On Review:	L
Corrective Action Plan Type:	Not reported
NOV Issue Date:	Not reported
Site Priority:	Not reported
Phase Of LSA Req:	Not reported
Site Risk Reason:	Not reported
Land Use:	RES
MTBE:	0
MTBE1:	U
Flag:	0
Flag1:	0
LUR Filed:	Not reported
GPS Confirmed:	31
Current Status:	C
RBCA GW:	Not reported
PETOPT:	4
RPL:	False
CD Num:	0
Reel Num:	0
RPOW:	False
RPOP:	False
Error Flag:	0
Error Code:	N
Valid:	False
Testlat:	Not reported
Regional Officer Project Mgr:	CAM
Company:	Not reported
Telephone:	Not reported
5 Min Quad:	Not reported
LUST:	
ERR Type:	Not reported
UST Number:	RA-7493
Facility Id:	39607
Date Occurred:	2014-07-15 00:00:00
Date Reported:	2014-07-16 00:00:00
Owner/Operator:	Not reported
Ownership:	4
Operation Type:	3
Type:	4
Location:	7
Priority Update:	Not reported
Wells Affected Y/N:	N
Samples Include:	Not reported
7#5 Minute Quad:	N
5 Minute Quad:	Not reported
Pirf/Min Soil:	Not reported
Release Code:	Not reported
Source Code:	Not reported
Err Type:	9
Cause:	6
Source:	A
UST Number:	P

Map ID  
Direction  
Distance  
Elevation

MAP FINDINGS

Site

Database(s)

EDR ID Number  
EPA ID Number

**VANCE PROPERTY, ANTHONY (Continued)**

**S117329812**

LUST:

Incident Number: 39607  
Last Modified: 8/29/2014  
Incident Phase: CO  
NOV Issued: Not reported  
NORR Issued: Not reported  
45 Day Report: Not reported  
Public Meeting Held: Not reported  
SOC Signed: Not reported  
Reclassification Report: Not reported  
RS Designation: Not reported  
Closure Request Date: Not reported  
Close-out Report: Not reported

LUST TRUST:

Name: VANCE PROPERTY, ANTHONY  
Address: 1518 JAMES STREET  
City,State,Zip: DURHAM, NC  
Facility ID: Not reported  
Site ID: 39607  
Site Note: Noncommercial; first apply a \$1,000 deductible then reimburse 90% of subsequent approved costs until a maximum deductible of \$2,000 is reached. Then reimburse at 100%. [CGS 12/22/14] (scanned 3/11/18 swb)  
Site Eligible?: True  
Commercial Find: 100% Non-Commercial  
Priority Rank: Not reported  
Deductable Amount: 2000  
3rd Party Deductable Amt: 0  
Sum 3rd Party Amt Applied: 0

**U80 TINGEN RESIDENCE (TONY)**  
**SE 1606 UNIVERSITY DR.**  
**1/4-1/2 DURHAM, NC 27707**  
**0.416 mi.**  
**2198 ft. Site 2 of 2 in cluster U**

**LUST S101573629**  
**IMD N/A**

**Relative:**  
**Lower**  
**Actual:**  
**308 ft.**

LUST:

Name: TINGEN RESIDENCE (TONY)  
Address: 1606 UNIVERSITY DR.  
City,State,Zip: DURHAM, NC 27707-  
Facility ID: Not reported  
UST Number: RA-2005  
Incident Number: 12352  
Source Type: 3  
Date Reported: 06/02/1994  
Closure Request: Not reported  
Close Out: 01/12/2004  
Level Of Soil Cleanup Achieved: S3  
# Of Supply Wells: 0  
Commercial/NonCommercial UST Site: N  
Risk Classification: L  
Risk Class Based On Review: L  
Corrective Action Plan Type: Not reported  
NOV Issue Date: Not reported  
Site Priority: 35E  
Phase Of LSA Req: Not reported

Map ID  
Direction  
Distance  
Elevation

MAP FINDINGS

Site

Database(s)

EDR ID Number  
EPA ID Number

**TINGEN RESIDENCE (TONY) (Continued)**

**S101573629**

Site Risk Reason: Not reported  
Land Use: Not reported  
MTBE: 0  
MTBE1: N  
Flag: 0  
Flag1: 0  
LUR Filed: Not reported  
GPS Confirmed: 90  
Current Status: A  
RBCA GW: G1  
PETOPT: 4  
RPL: False  
CD Num: 224  
Reel Num: 74  
RPOW: False  
RPOP: False  
Error Flag: 0  
Error Code: N  
Valid: False  
Testlat: Not reported  
Regional Officer Project Mgr: MRP  
Company: Not reported  
Telephone: 9193614900  
5 Min Quad: Not reported

**LUST:**

ERR Type: R  
UST Number: RA-2005  
Facility Id: 12352  
Date Occurred: 1994-06-02 00:00:00  
Date Reported: 1994-07-06 00:00:00  
Owner/Operator: TONY TINGEN  
Ownership: 4  
Operation Type: 3  
Type: 4  
Location: 7  
Priority Update: 1998-04-16 00:00:00  
Wells Affected Y/N: Not reported  
Samples Include: 0  
7#5 Minute Quad: Not reported  
5 Minute Quad: Not reported  
Pirf/Min Soil: Not reported  
Release Code: Not reported  
Source Code: Min\_Soil  
Err Type: Not reported  
Cause: Not reported  
Source: Not reported  
UST Number: Not reported

**LUST:**

Incident Number: 12352  
Last Modified: 1/12/2004  
Incident Phase: CO  
NOV Issued: Not reported  
NORR Issued: Not reported  
45 Day Report: Not reported  
Public Meeting Held: Not reported



Map ID  
Direction  
Distance  
Elevation

MAP FINDINGS

Site

Database(s)

EDR ID Number  
EPA ID Number

**TINGEN RESIDENCE (TONY) (Continued)**

**S101573629**

SOC Signed: Not reported  
Reclassification Report: Not reported  
RS Designation: Not reported  
Closure Request Date: Not reported  
Close-out Report: Not reported

**IMD:**

Facility ID: 12352  
Name: TINGEN RESIDENCE (TONY)  
Address: 1606 UNIVERSITY DR.  
City,State,Zip: DURHAM, NC  
Date Occurred: 6/2/1994  
Submit Date: 7/6/1994  
Incident Desc: SHEEN ON RAINWATER STANDING ON PATIO NEAR UST.  
Operator: TONY TINGEN  
UST ID: Not reported  
Incident ID: Not reported  
Initials of UST Regional Contact: Not reported  
Regional Office: Not reported  
Responsible Party/Company Name: Not reported  
Ownership: 4  
Responsible Party Contact Name: Not reported  
Operation: 3  
Responsible Party Mailing Address: Not reported  
Responsible Party City,State,Zip: Not reported  
Ownership: Private  
Operation Type: Residential  
Responsible Party County: Not reported  
Source: Leak-underground  
Type: GASOLINE/DIESEL  
Location: 7  
Petroleum Type: Not reported  
Date Incident Reported: Not reported  
Whether Tank is Commercial or Non Commercial: Not reported  
Site Priority: 35E  
Whether Tank is Regulated: Not reported  
Priority Update: 4/16/1998  
Notice of Regulatory Requirement: Not reported  
Wells Affected: Not reported  
Notice of Violation: Not reported  
Phase 1 or Phase 2: Not reported  
Num Affected: 0  
Site Priority: Not reported  
Location: Residence  
Current Risk Condition: Not reported  
Sampled By: Not reported  
Samples Include: Not reported  
Initial reported risk of incident (never changes): Not reported  
7.5 Min Quad: Not reported  
5 Min Quad: Not reported  
Intermediate Condition Present: Not reported  
Latitude: 35.98194444  
Longitude: -78.91305555  
Use of Land, Industrial: Not reported  
Corrective Action Plan Selected - up to 5: Not reported  
RBCA: Not reported

Map ID  
Direction  
Distance  
Elevation

MAP FINDINGS

Site

Database(s)

EDR ID Number  
EPA ID Number

**TINGEN RESIDENCE (TONY) (Continued)**

**S101573629**

Date Close Review Requested From RP or Owner:	Not reported
Date Case Closed:	Not reported
Extent of Contamination:	Not reported
Number of Supply Wells Located on Property:	Not reported
MTBE in Well Y/N/U Yes, No or Unknown:	Not reported
Facility Phone Number:	Not reported
MTBE in Groundwater Y/N/U Yes, No or Unknown:	Not reported
Date Land Use Restriction Filed:	Not reported
Date Cleanup Initiated:	Not reported
Record Status:	Not reported
RBCA GW Codes:	Not reported
RBCA GW:	Not reported
Pollutant Type Present:	Not reported
Reference Number for Media Disk for Archived Record:	Not reported
RP Owner?:	Not reported
RP Operator?:	Not reported
RP Landowner?:	Not reported
Comments:	Not reported
GW Contam:	No Groundwater Contamination detected
Soil Contam:	Yes
Contact Phone:	9193614900
Owner Company:	Not reported
Operator Address:	1606 UNIVERSITY DR.
Operator City,State,Zip:	DURHAM, NC 27707-
Operator County:	Not reported
Material:	#2 FUEL OIL
Qty Lost 1:	Not reported
Qty Recovered 1:	Not reported
Setting:	1
Risk Site:	L
Priority Code:	L
Dem Contact:	MRP
Wells Contam:	Not reported
Latitude Number:	355855
Longitude Number:	785447
Latitude Decimal:	35.9819444444444
Longitude Decimal:	78.9130555555556
GPS:	NOD
Agency:	DWM
Status:	
Facility ID:	12352
Last Modified:	2004-01-12 00:00:00
Incident Phase:	CO
NOV Issued:	Not reported
NORR Issued:	Not reported
45 Day Report:	Not reported
Public Meeting Held:	Not reported
Corrective Action Planned:	Not reported
SOC Sighned:	Not reported
Reclassification Report:	Not reported
RS Designation:	Not reported
Closure Request Date:	Not reported
Close-out Report:	Not reported

Map ID  
 Direction  
 Distance  
 Elevation

MAP FINDINGS

Site

Database(s)

EDR ID Number  
 EPA ID Number

**81**  
**SW**  
**1/4-1/2**  
**0.417 mi.**  
**2203 ft.**

**ARRINGTON PROPERTY (WILLIAM)**  
**1715 WALLACE STREET**  
**DURHAM, NC 27707**

**LUST** **S108407874**  
**LUST TRUST** **N/A**

**Relative:**  
**Higher**  
**Actual:**  
**359 ft.**

**LUST:**  
 Name: ARRINGTON PROPERTY (WILLIAM)  
 Address: 1715 WALLACE STREET  
 City,State,Zip: DURHAM, NC 27707  
 Facility ID: Not reported  
 UST Number: RA-5676  
 Incident Number: 33209  
 Source Type: 3  
 Date Reported: 10/09/2006  
 Closure Request: Not reported  
 Close Out: 02/23/2007  
 Level Of Soil Cleanup Achieved: S1  
 # Of Supply Wells: 0  
 Commercial/NonCommercial UST Site: N  
 Risk Classification: L  
 Risk Class Based On Review: L  
 Corrective Action Plan Type: Not reported  
 NOV Issue Date: Not reported  
 Site Priority: Not reported  
 Phase Of LSA Req: Not reported  
 Site Risk Reason: Not reported  
 Land Use: RES  
 MTBE: 0  
 MTBE1: U  
 Flag: 0  
 Flag1: 0  
 LUR Filed: Not reported  
 GPS Confirmed: N  
 Current Status: A  
 RBCA GW: G1  
 PETOPT: 4  
 RPL: False  
 CD Num: 343  
 Reel Num: 299  
 RPOW: False  
 RPOP: False  
 Error Flag: 0  
 Error Code: N  
 Valid: False  
 Testlat: Not reported  
 Regional Officer Project Mgr: RMR  
 Company: Not reported  
 Telephone: Not reported  
 5 Min Quad: Not reported

**LUST:**  
 ERR Type: Not reported  
 UST Number: RA-5676  
 Facility Id: 33209  
 Date Occurred: 2006-09-11 00:00:00  
 Date Reported: 2006-10-09 00:00:00  
 Owner/Operator: Not reported  
 Ownership: 4  
 Operation Type: 3

Map ID  
Direction  
Distance  
Elevation

MAP FINDINGS

Site

Database(s)

EDR ID Number  
EPA ID Number

**ARRINGTON PROPERTY (WILLIAM) (Continued)**

**S108407874**

Type: 4  
Location: 7  
Priority Update: Not reported  
Wells Affected Y/N: N  
Samples Include: Not reported  
7#5 Minute Quad: Y  
5 Minute Quad: Not reported  
Pirf/Min Soil: Not reported  
Release Code: Not reported  
Source Code: Not reported  
Err Type: 2  
Cause: Not reported  
Source: Not reported  
UST Number: P

**LUST:**

Incident Number: 33209  
Last Modified: 2/23/2007  
Incident Phase: CO  
NOV Issued: Not reported  
NORR Issued: Not reported  
45 Day Report: Not reported  
Public Meeting Held: Not reported  
SOC Signed: Not reported  
Reclassification Report: Not reported  
RS Designation: Not reported  
Closure Request Date: Not reported  
Close-out Report: Not reported

**LUST TRUST:**

Name: ARRINGTON PROPERTY (WILLIAM)  
Address: 1715 WALLACE STREET  
City,State,Zip: DURHAM, NC  
Facility ID: Not reported  
Site ID: 33209  
Site Note: Noncommercial; 100% eligible; \$0 deductible.[CGS 08/23/07]  
Site Eligible?: True  
Commercial Find: 100% Non-Commercial  
Priority Rank: Not reported  
Deductable Amount: 0  
3rd Party Deductable Amt: 0  
Sum 3rd Party Amt Applied: 0

82  
ENE  
1/4-1/2  
0.419 mi.  
2211 ft.

**JJ HENDERSON SITE  
807 SOUTH DUKE STREET  
DURHAM, NC 27705**

**LUST S128670946  
ASBESTOS N/A**

**Relative:  
Higher  
Actual:  
369 ft.**

**LUST:**  
Name: JJ HENDERSON SITE  
Address: 807 SOUTH DUKE STREET  
City,State,Zip: DURHAM, NC 27705  
Facility ID: Not reported  
UST Number: RA-29689  
Incident Number: 48816

Map ID  
Direction  
Distance  
Elevation

MAP FINDINGS

Site

Database(s)

EDR ID Number  
EPA ID Number

JJ HENDERSON SITE (Continued)

S128670946

Source Type:	3
Date Reported:	01/05/2023
Closure Request:	Not reported
Close Out:	01/06/2023
Level Of Soil Cleanup Achieved:	S3
# Of Supply Wells:	0
Commercial/NonCommercial UST Site:	N
Risk Classification:	L
Risk Class Based On Review:	L
Corrective Action Plan Type:	Not reported
NOV Issue Date:	Not reported
Site Priority:	Not reported
Phase Of LSA Req:	Not reported
Site Risk Reason:	Not reported
Land Use:	RES
MTBE:	0
MTBE1:	U
Flag:	1
Flag1:	Not reported
LUR Filed:	Not reported
GPS Confirmed:	31
Current Status:	C
RBCA GW:	N
PETOPT:	4
RPL:	True
CD Num:	Not reported
Reel Num:	Not reported
RPOW:	False
RPOP:	False
Error Flag:	Not reported
Error Code:	N
Valid:	False
Testlat:	Not reported
Regional Officer Project Mgr:	CAM
Company:	Laurel Street Residential
Telephone:	Not reported
5 Min Quad:	Not reported
LUST:	
ERR Type:	Not reported
UST Number:	Not reported
Facility Id:	48816
Date Occurred:	Not reported
Date Reported:	Not reported
Owner/Operator:	Not reported
Ownership:	3
Operation Type:	3
Type:	4
Location:	8
Priority Update:	Not reported
Wells Affected Y/N:	N
Samples Include:	Not reported
7#5 Minute Quad:	N
5 Minute Quad:	Not reported
Pirf/Min Soil:	Not reported
Release Code:	Not reported
Source Code:	Not reported
Err Type:	4

Map ID  
Direction  
Distance  
Elevation

MAP FINDINGS

Site

Database(s)

EDR ID Number  
EPA ID Number

**JJ HENDERSON SITE (Continued)**

**S128670946**

Cause: 7  
Source: A  
UST Number: 2

**LUST:**

Incident Number: 48816  
Last Modified: 1/6/2023  
Incident Phase: CO  
NOV Issued: Not reported  
NORR Issued: Not reported  
45 Day Report: Not reported  
Public Meeting Held: Not reported  
SOC Signed: Not reported  
Reclassification Report: Not reported  
RS Designation: Not reported  
Closure Request Date: Not reported  
Close-out Report: Not reported

**ASBESTOS:**

Name: JJ HENDERSON SENIORS LLC - 807 S DUKE STREET  
Address: 807 S DUKE STREET  
City,State,Zip: DURHAM, NC  
Permit Number: NC33181  
NESHAP Number: 65487  
Contractor: Environmental Holdings Group LLC  
Owner Name: JJ Henderson Seniors LLC  
Phone: (919) 369-9135  
Removal Start Date: 09-27-21  
Removal End Date: 10-10-21  
Demo Start Date: 09-27-21  
Demo End Date: 10-30-21  
Linear Feet: 0  
Square Feet: 1,000  
Cubic Feet: 0  
Type: D-R

**V83  
NNW  
1/4-1/2  
0.430 mi.  
2270 ft.**

**BRIDGESTONE/FIRESTONE #0542  
4001 CHAPEL HILL  
DURHAM, NC**

**IMD S103916926  
N/A**

**Site 1 of 2 in cluster V**

**Relative:  
Higher  
Actual:  
368 ft.**

IMD:  
Facility ID: 20297  
Name: BRIDGESTONE/FIRESTONE #0542  
Address: 4001 CHAPEL HILL  
City,State,Zip: DURHAM, NC  
Date Occurred: 8/11/1998  
Submit Date: 7/7/1999  
Incident Desc: BELOW S-GW  
Operator: DEBRA HAMLIN  
UST ID: Not reported  
Incident ID: Not reported  
Initials of UST Regional Contact: Not reported  
Regional Office: Not reported  
Responsible Party/Company Name: Not reported

Map ID  
Direction  
Distance  
Elevation

MAP FINDINGS

Site

Database(s)

EDR ID Number  
EPA ID Number

**BRIDGESTONE/FIRESTONE #0542 (Continued)**

**S103916926**

Ownership:	Not reported
Responsible Party Contact Name:	Not reported
Operation:	Not reported
Responsible Party Mailing Address:	Not reported
Responsible Party City,State,Zip:	Not reported
Ownership:	Not reported
Operation Type:	Not reported
Responsible Party County:	Not reported
Source:	Leak-underground
Type:	GASOLINE/DIESEL
Location:	1
Petroleum Type:	Not reported
Date Incident Reported:	Not reported
Whether Tank is Commercial or Non Commercial:	Not reported
Site Priority:	Not reported
Whether Tank is Regulated:	Not reported
Priority Update:	7/29/1999
Notice of Regulatory Requirement:	Not reported
Wells Affected:	Not reported
Notice of Violation:	Not reported
Phase 1 or Phase 2:	Not reported
Num Affected:	Not reported
Site Priority:	Not reported
Location:	Facility
Current Risk Condition:	Not reported
Sampled By:	Not reported
Samples Include:	Not reported
Initial reported risk of incident (never changes):	Not reported
7.5 Min Quad:	Not reported
5 Min Quad:	Not reported
Intermediate Condition Present:	Not reported
Latitude:	35.96833333
Longitude:	-78.96083333
Use of Land, Industrial:	Not reported
Corrective Action Plan Selected - up to 5:	Not reported
RBCA:	Not reported
Date Close Review Requested From RP or Owner:	Not reported
Date Case Closed:	Not reported
Extent of Contamination:	Not reported
Number of Supply Wells Located on Property:	Not reported
MTBE in Well Y/N/U Yes, No or Unknown:	Not reported
Facility Phone Number:	Not reported
MTBE in Groundwater Y/N/U Yes, No or Unknown:	Not reported
Date Land Use Restriction Filed:	Not reported
Date Cleanup Initiated:	Not reported
Record Status:	Not reported
RBCA GW Codes:	Not reported
RBCA GW:	Not reported
Pollutant Type Present:	Not reported
Reference Number for Media Disk for Archived Record:	Not reported
RP Owner?:	Not reported
RP Operator?:	Not reported
RP Landowner?:	Not reported
Comments:	Not reported
GW Contam:	No Groundwater Contamination detected
Soil Contam:	Yes
Contact Phone:	847-981-2403

Map ID  
Direction  
Distance  
Elevation

MAP FINDINGS

Site

Database(s)

EDR ID Number  
EPA ID Number

**BRIDGESTONE/FIRESTONE #0542 (Continued)**

**S103916926**

Owner Company: JC PENNEY COMPANY INC  
Operator Address: 6501 LEGACY DRIVE  
Operator City,State,Zip: PLANO, TX 27707-  
Operator County: Not reported  
Material: USED OIL  
Qty Lost 1: Not reported  
Qty Recovered 1: Not reported  
Setting: 3  
Risk Site: L  
Priority Code: Not reported  
Dem Contact: RKD  
Wells Contam: Not reported  
Latitude Number: 355806  
Longitude Number: 785739  
Latitude Decimal: 35.9683333333333  
Longitude Decimal: 78.9608333333333  
GPS: 7  
Agency: DWM

Status:

Facility ID: 20297  
Last Modified: 1999-07-16 00:00:00  
Incident Phase: CO  
NOV Issued: Not reported  
NORR Issued: Not reported  
45 Day Report: Not reported  
Public Meeting Held: Not reported  
Corrective Action Planned: Not reported  
SOC Sighned: Not reported  
Reclassification Report: Not reported  
RS Designation: Not reported  
Closure Request Date: Not reported  
Close-out Report: Not reported

**84**  
**WSW**  
**1/4-1/2**  
**0.430 mi.**  
**2270 ft.**

**LAKEWOOD SHOPPING CENTER**  
**2000 CHAPEL HILL ROAD**  
**DURHAM, NC 27707**

**US BROWNFIELDS** **1023667263**  
**FINDS** **N/A**

**Relative:**  
**Higher**  
**Actual:**  
**395 ft.**

US BROWNFIELDS:  
Name: LAKEWOOD SHOPPING CENTER  
Address: 2000 CHAPEL HILL ROAD  
Recipient name: City of Durham  
Grant type: Assessment  
Region: 4  
Property Number: Not reported  
Parcel size: 10.38  
Latitude: 35.98766901  
Longitude: -78.927587  
HCM Label: Not reported  
Map Scale: Not reported  
Point of Reference: Not reported  
Highlights: Not reported  
Datum: Not reported  
Acres Property ID: 248489  
IC Data Access: Not reported



Map ID  
Direction  
Distance  
Elevation

MAP FINDINGS

Site

Database(s)

EDR ID Number  
EPA ID Number

**LAKWOOD SHOPPING CENTER (Continued)**

**1023667263**

Start Date:	Not reported
Redev Completion Date:	Not reported
Completed Date:	Not reported
Acres Cleaned Up:	Not reported
Cleanup Funding:	Not reported
Cleanup Funding Source:	Not reported
Assessment Funding:	Not reported
Assessment Funding Source:	Not reported
Redevelopment Funding:	Not reported
Redev. Funding Source:	Not reported
Redev. Funding Entity Name:	Not reported
Redevelopment Start Date:	Not reported
Assessment Funding Entity:	Not reported
Cleanup Funding Entity:	Not reported
Grant Type:	Hazardous
Accomplishment Type:	Not reported
Accomplishment Count:	Not reported
Cooperative Agreement Number:	00D72018
Start Date:	Not reported
Ownership Entity:	Private
Completion Date:	Not reported
Current Owner:	Not reported
Did Owner Change:	Not reported
Cleanup Required:	U
Video Available:	Not reported
Photo Available:	Not reported
Institutional Controls Required:	Not reported
IC Category Proprietary Controls:	Not reported
IC Cat. Info. Devices:	Not reported
IC Cat. Gov. Controls:	Not reported
IC Cat. Enforcement Permit Tools:	Not reported
IC in place date:	Not reported
IC in place:	Not reported
State/tribal program date:	Not reported
State/tribal program ID:	Not reported
State/tribal NFA date:	Not reported
Contaminant Found:	Not reported
Contaminant Cleanup:	Not reported
Media Affected:	Not reported
Media Cleanup:	Not reported
Num. of cleanup and re-dev. jobs:	Not reported
Past use greenspace acreage:	Not reported
Past use residential acreage:	Not reported
Past use commercial acreage:	Not reported
Past use industrial acreage:	Not reported
Future use greenspace acreage:	Not reported
Future use residential acreage:	Not reported
Future use commercial acreage:	Not reported
Future use industrial acreage:	Not reported
Superfund Fed. landowner flag:	Not reported
Future Use: Multistory	Not reported
Past Use: Multistory	Not reported
Property Description:	Not reported
Below Poverty Number:	Not reported
Below Poverty Percent:	Not reported
Meidan Income:	Not reported
Meidan Income Number:	Not reported

Map ID  
Direction  
Distance  
Elevation

MAP FINDINGS

Site

Database(s)

EDR ID Number  
EPA ID Number

**LAKWOOD SHOPPING CENTER (Continued)**

**1023667263**

Meidan Income Percent: Not reported  
Vacant Housing Number: Not reported  
Vacant Housing Percent: Not reported  
Unemployed Number: Not reported  
Unemployed Percent: Not reported

Name: LAKEWOOD SHOPPING CENTER  
Address: 2000 CHAPEL HILL ROAD  
Recipient name: City of Durham  
Grant type: Assessment  
Region: 4  
Property Number: Not reported  
Parcel size: 10.38  
Latitude: 35.98766901  
Longitude: -78.927587  
HCM Label: Not reported  
Map Scale: Not reported  
Point of Reference: Not reported  
Highlights: Not reported  
Datum: Not reported  
Acres Property ID: 248489  
IC Data Access: Not reported  
Start Date: Not reported  
Redev Completion Date: Not reported  
Completed Date: Not reported  
Acres Cleaned Up: Not reported  
Cleanup Funding: Not reported  
Cleanup Funding Source: Not reported  
Assessment Funding: Not reported  
Assessment Funding Source: Not reported  
Redevelopment Funding: Not reported  
Redev. Funding Source: Not reported  
Redev. Funding Entity Name: Not reported  
Redevelopment Start Date: Not reported  
Assessment Funding Entity: Not reported  
Cleanup Funding Entity: Not reported  
Grant Type: Hazardous  
Accomplishment Type: Not reported  
Accomplishment Count: Not reported  
Cooperative Agreement Number: 00D72018  
Start Date: Not reported  
Ownership Entity: Private  
Completion Date: Not reported  
Current Owner: Not reported  
Did Owner Change: Not reported  
Cleanup Required: U  
Video Available: Not reported  
Photo Available: Not reported  
Institutional Controls Required: Not reported  
IC Category Proprietary Controls: Not reported  
IC Cat. Info. Devices: Not reported  
IC Cat. Gov. Controls: Not reported  
IC Cat. Enforcement Permit Tools: Not reported  
IC in place date: Not reported  
IC in place: Not reported  
State/tribal program date: Not reported  
State/tribal program ID: Not reported

Map ID  
Direction  
Distance  
Elevation

MAP FINDINGS

Site

Database(s)

EDR ID Number  
EPA ID Number

**LAKEWOOD SHOPPING CENTER (Continued)**

**1023667263**

State/tribal NFA date: Not reported  
Contaminant Found: Not reported  
Contaminant Cleanup: Not reported  
Media Affected: Not reported  
Media Cleanup: Not reported  
Num. of cleanup and re-dev. jobs: Not reported  
Past use greenspace acreage: Not reported  
Past use residential acreage: Not reported  
Past use commercial acreage: Not reported  
Past use industrial acreage: Not reported  
Future use greenspace acreage: Not reported  
Future use residential acreage: Not reported  
Future use commercial acreage: Not reported  
Future use industrial acreage: Not reported  
Superfund Fed. landowner flag: Not reported  
Future Use: Multistory Not reported  
Past Use: Multistory Not reported  
Property Description: Not reported  
Below Poverty Number: Not reported  
Below Poverty Percent: Not reported  
Meidan Income: Not reported  
Meidan Income Number: Not reported  
Meidan Income Percent: Not reported  
Vacant Housing Number: Not reported  
Vacant Housing Percent: Not reported  
Unemployed Number: Not reported  
Unemployed Percent: Not reported

Name: LAKEWOOD SHOPPING CENTER  
Address: 2000 CHAPEL HILL ROAD  
Recipient name: City of Durham  
Grant type: Assessment  
Region: 4  
Property Number: Not reported  
Parcel size: 10.38  
Latitude: 35.98766901  
Longitude: -78.927587  
HCM Label: Not reported  
Map Scale: Not reported  
Point of Reference: Not reported  
Highlights: Not reported  
Datum: Not reported  
Acres Property ID: 248489  
IC Data Access: Not reported  
Start Date: Not reported  
Redev Completion Date: Not reported  
Completed Date: Not reported  
Acres Cleaned Up: Not reported  
Cleanup Funding: Not reported  
Cleanup Funding Source: Not reported  
Assessment Funding: Not reported  
Assessment Funding Source: Not reported  
Redevelopment Funding: Not reported  
Redev. Funding Source: Not reported  
Redev. Funding Entity Name: Not reported  
Redevelopment Start Date: Not reported  
Assessment Funding Entity: Not reported

Map ID  
Direction  
Distance  
Elevation

MAP FINDINGS

Site

Database(s)

EDR ID Number  
EPA ID Number

**LAKWOOD SHOPPING CENTER (Continued)**

**1023667263**

Cleanup Funding Entity: Not reported  
Grant Type: Hazardous  
Accomplishment Type: Not reported  
Accomplishment Count: Not reported  
Cooperative Agreement Number: 00D72018  
Start Date: Not reported  
Ownership Entity: Private  
Completion Date: Not reported  
Current Owner: Not reported  
Did Owner Change: Not reported  
Cleanup Required: U  
Video Available: Not reported  
Photo Available: Not reported  
Institutional Controls Required: Not reported  
IC Category Proprietary Controls: Not reported  
IC Cat. Info. Devices: Not reported  
IC Cat. Gov. Controls: Not reported  
IC Cat. Enforcement Permit Tools: Not reported  
IC in place date: Not reported  
IC in place: Not reported  
State/tribal program date: Not reported  
State/tribal program ID: Not reported  
State/tribal NFA date: Not reported  
Contaminant Found: Not reported  
Contaminant Cleanup: Not reported  
Media Affected: Not reported  
Media Cleanup: Not reported  
Num. of cleanup and re-dev. jobs: Not reported  
Past use greenspace acreage: Not reported  
Past use residential acreage: Not reported  
Past use commercial acreage: Not reported  
Past use industrial acreage: Not reported  
Future use greenspace acreage: Not reported  
Future use residential acreage: Not reported  
Future use commercial acreage: Not reported  
Future use industrial acreage: Not reported  
Superfund Fed. landowner flag: Not reported  
Future Use: Multistory Not reported  
Past Use: Multistory Not reported  
Property Description: Not reported  
Below Poverty Number: Not reported  
Below Poverty Percent: Not reported  
Meidan Income: Not reported  
Meidan Income Number: Not reported  
Meidan Income Percent: Not reported  
Vacant Housing Number: Not reported  
Vacant Housing Percent: Not reported  
Unemployed Number: Not reported  
Unemployed Percent: Not reported

Name: LAKWOOD SHOPPING CENTER PARCEL ASSEMBLAGE  
Address: 2020 CHAPEL HILL ROAD, 1901 JERSEY AVENUE, 1801 BURKE STREET  
Recipient name: City of Durham  
Grant type: Assessment  
Region: 4  
Property Number: 204766, 204767, 204768  
Parcel size: 10.38

Map ID  
Direction  
Distance  
Elevation

MAP FINDINGS

Site

Database(s)

EDR ID Number  
EPA ID Number

**LAKWOOD SHOPPING CENTER (Continued)**

**1023667263**

Latitude: 35.989737  
Longitude: -78.926951  
HCM Label: Address Matching-House Number  
Map Scale: Not reported  
Point of Reference: Entrance Point of a Facility or Station  
Highlights: Three parcel site currently in use as commercial strip mall (underutilized and primarily vacant tenant spaces) with proposed redevelopment for use as a creative arts district Former Use: The subject site consists of three parcels located at 2020 Chapel Hill Road, 1901 Jersey Avenue, and 1801 Burke Street. A single/two story multi-tenant commercial building and a small stand-alone hot dog shop are situated on the site with the remainder of the site used for parking space. The eight-tenant building is approximately 79,779 square-feet (it is unclear if the square footage of the stand-alone hot dog stand is included in this total) according to the Durham County Department of Revenue. The building is currently occupied by Makin Choices, Inc. (Community/Behavioral Health provider for impaired adults), Belle Amour Beauty Salon, and Pop-Up Thrift Store. There are four spaces that are currently vacant, and one additional space that will be occupied in approximately two weeks by a Hispanic Center, according to the information from our site visit and the city directories. Land use at the subject site has been confirmed by aerial photography back to 1937, when the subject site was undeveloped and wooded. Aerial photographs from 1961 and more recently show the current building located on the subject location. The Durham County Department of Revenue lists the construction date as 1959. The previous site owner is listed as Liberty Equity Holdings LLC, who deeded the property to the current owner (Fund 15-Lakewood LLC) in October 2012. Off-site concerns identified during the Phase I assessment include adjacent and surrounding dry cleaning and petroleum storage/filling operations  
Datum: North American Datum of 1983  
Acres Property ID: 216461  
IC Data Access: Not reported  
Start Date: Not reported  
Redev Completion Date: Not reported  
Completed Date: Not reported  
Acres Cleaned Up: Not reported  
Cleanup Funding: Not reported  
Cleanup Funding Source: Not reported  
Assessment Funding: 27419.85  
Assessment Funding Source: EPA  
Redevelopment Funding: Not reported  
Redev. Funding Source: Not reported  
Redev. Funding Entity Name: Not reported  
Redevelopment Start Date: Not reported  
Assessment Funding Entity: US EPA - Brownfields Assessment Cooperative Agreement  
Cleanup Funding Entity: Not reported  
Grant Type: Hazardous & Petroleum  
Accomplishment Type: Phase II Environmental Assessment  
Accomplishment Count: N  
Cooperative Agreement Number: 00D27514  
Start Date: 5/17/2016  
Ownership Entity: Private  
Completion Date: 8/1/2016  
Current Owner: Fund 15-Lakewood LLC  
Did Owner Change: N

Map ID  
 Direction  
 Distance  
 Elevation

MAP FINDINGS

Site

Database(s)

EDR ID Number  
 EPA ID Number

**LAKWOOD SHOPPING CENTER (Continued)**

**1023667263**

Cleanup Required:	N
Video Available:	N
Photo Available:	Y
Institutional Controls Required:	U
IC Category Proprietary Controls:	Not reported
IC Cat. Info. Devices:	Not reported
IC Cat. Gov. Controls:	Not reported
IC Cat. Enforcement Permit Tools:	Not reported
IC in place date:	Not reported
IC in place:	N
State/tribal program date:	Not reported
State/tribal program ID:	Not reported
State/tribal NFA date:	Not reported
Contaminant Found:	VOCs
Contaminant Cleanup:	Not reported
Media Affected:	Ground Water
Media Cleanup:	Not reported
Num. of cleanup and re-dev. jobs:	Not reported
Past use greenspace acreage:	Not reported
Past use residential acreage:	Not reported
Past use commercial acreage:	10.38
Past use industrial acreage:	Not reported
Future use greenspace acreage:	Not reported
Future use residential acreage:	Not reported
Future use commercial acreage:	10.38
Future use industrial acreage:	Not reported
Superfund Fed. landowner flag:	Not reported
Future Use: Multistory	Not reported
Past Use: Multistory	Not reported
Property Description:	The subject site consists of three parcels located at 2020 Chapel Hill Road, 1901 Jersey Avenue, and 1801 Burke Street. A single/two story multi-tenant commercial building and a small stand-alone hot dog shop are situated on the site with the remainder of the site used for parking space. The eight-tenant building is approximately 79,779 square-feet (it is unclear if the square footage of the stand-alone hot dog stand is included in this total) according to the Durham County Department of Revenue. The building is currently occupied by Makin Choices, Inc. (Community/Behavioral Health provider for impaired adults), Belle Amour Beauty Salon, and Pop-Up Thrift Store. There are four spaces that are currently vacant, and one additional space that will be occupied in approximately two weeks by a Hispanic Center, according to the information from our site visit and the city directories. Land use at the subject site has been confirmed by aerial photography back to 1937, when the subject site was undeveloped and wooded. Aerial photographs from 1961 and more recently show the current building located on the subject location. The Durham County Department of Revenue lists the construction date as 1959. The previous site owner is listed as Liberty Equity Holdings LLC, who deeded the property to the current owner (Fund 15-Lakewood LLC) in October 2012. Off-site concerns identified during the Phase I assessment include adjacent and surrounding dry cleaning and petroleum storage/filling operations
Below Poverty Number:	978
Below Poverty Percent:	30.56
Meidan Income:	2598
Meidan Income Number:	1875
Meidan Income Percent:	58.59

Map ID  
Direction  
Distance  
Elevation

MAP FINDINGS

Site

Database(s)

EDR ID Number  
EPA ID Number

**LAKWOOD SHOPPING CENTER (Continued)**

**1023667263**

Vacant Housing Number: 257  
Vacant Housing Percent: 16.88  
Unemployed Number: 160  
Unemployed Percent: 5

Name: LAKEWOOD SHOPPING CENTER  
Address: 2000 CHAPEL HILL ROAD  
Recipient name: City of Durham  
Grant type: Assessment  
Region: 4  
Property Number: Not reported  
Parcel size: 10.38  
Latitude: 35.98766901  
Longitude: -78.927587  
HCM Label: Not reported  
Map Scale: Not reported  
Point of Reference: Not reported  
Highlights: Not reported  
Datum: Not reported  
Acres Property ID: 248489  
IC Data Access: Not reported  
Start Date: Not reported  
Redev Completion Date: Not reported  
Completed Date: Not reported  
Acres Cleaned Up: Not reported  
Cleanup Funding: Not reported  
Cleanup Funding Source: Not reported  
Assessment Funding: Not reported  
Assessment Funding Source: Not reported  
Redevelopment Funding: Not reported  
Redev. Funding Source: Not reported  
Redev. Funding Entity Name: Not reported  
Redevelopment Start Date: Not reported  
Assessment Funding Entity: Not reported  
Cleanup Funding Entity: Not reported  
Grant Type: Hazardous  
Accomplishment Type: Not reported  
Accomplishment Count: Not reported  
Cooperative Agreement Number: 00D72018  
Start Date: Not reported  
Ownership Entity: Private  
Completion Date: Not reported  
Current Owner: Not reported  
Did Owner Change: Not reported  
Cleanup Required: U  
Video Available: Not reported  
Photo Available: Not reported  
Institutional Controls Required: Not reported  
IC Category Proprietary Controls: Not reported  
IC Cat. Info. Devices: Not reported  
IC Cat. Gov. Controls: Not reported  
IC Cat. Enforcement Permit Tools: Not reported  
IC in place date: Not reported  
IC in place: Not reported  
State/tribal program date: Not reported  
State/tribal program ID: Not reported  
State/tribal NFA date: Not reported

Map ID  
 Direction  
 Distance  
 Elevation

MAP FINDINGS

Site

Database(s)

EDR ID Number  
 EPA ID Number

**LAKEWOOD SHOPPING CENTER (Continued)**

**1023667263**

Contaminant Found:	Not reported
Contaminant Cleanup:	Not reported
Media Affected:	Not reported
Media Cleanup:	Not reported
Num. of cleanup and re-dev. jobs:	Not reported
Past use greenspace acreage:	Not reported
Past use residential acreage:	Not reported
Past use commercial acreage:	Not reported
Past use industrial acreage:	Not reported
Future use greenspace acreage:	Not reported
Future use residential acreage:	Not reported
Future use commercial acreage:	Not reported
Future use industrial acreage:	Not reported
Superfund Fed. landowner flag:	Not reported
Future Use: Multistory	Not reported
Past Use: Multistory	Not reported
Property Description:	Not reported
Below Poverty Number:	Not reported
Below Poverty Percent:	Not reported
Meidan Income:	Not reported
Meidan Income Number:	Not reported
Meidan Income Percent:	Not reported
Vacant Housing Number:	Not reported
Vacant Housing Percent:	Not reported
Unemployed Number:	Not reported
Unemployed Percent:	Not reported

Name:	LAKEWOOD SHOPPING CENTER PARCEL ASSEMBLAGE
Address:	2020 CHAPEL HILL ROAD, 1901 JERSEY AVENUE, 1801 BURKE STREET
Recipient name:	City of Durham
Grant type:	Assessment
Region:	4
Property Number:	204766, 204767, 204768
Parcel size:	10.38
Latitude:	35.989737
Longitude:	-78.926951
HCM Label:	Address Matching-House Number
Map Scale:	Not reported
Point of Reference:	Entrance Point of a Facility or Station
Highlights:	Three parcel site currently in use as commercial strip mall (underutilized and primarily vacant tenant spaces) with proposed redevelopment for use as a creative arts district Former Use: The subject site consists of three parcels located at 2020 Chapel Hill Road, 1901 Jersey Avenue, and 1801 Burke Street. A single/two story multi-tenant commercial building and a small stand-alone hot dog shop are situated on the site with the remainder of the site used for parking space. The eight-tenant building is approximately 79,779 square-feet (it is unclear if the square footage of the stand-alone hot dog stand is included in this total) according to the Durham County Department of Revenue. The building is currently occupied by Makin Choices, Inc. (Community/Behavioral Health provider for impaired adults), Belle Amour Beauty Salon, and Pop-Up Thrift Store. There are four spaces that are currently vacant, and one additional space that will be occupied in approximately two weeks by a Hispanic Center, according to the information from our site visit and the city directories. Land use at the subject site has been confirmed by aerial photography back to 1937, when the subject site was



Map ID  
 Direction  
 Distance  
 Elevation

MAP FINDINGS

Site

Database(s)

EDR ID Number  
 EPA ID Number

**LAKWOOD SHOPPING CENTER (Continued)**

**1023667263**

undeveloped and wooded. Aerial photographs from 1961 and more recently show the current building located on the subject location. The Durham County Department of Revenue lists the construction date as 1959. The previous site owner is listed as Liberty Equity Holdings LLC, who deeded the property to the current owner (Fund 15-Lakewood LLC) in October 2012. Off-site concerns identified during the Phase I assessment include adjacent and surrounding dry cleaning and petroleum storage/filling operations

Datum: North American Datum of 1983  
 Acres Property ID: 216461  
 IC Data Access: Not reported  
 Start Date: Not reported  
 Redev Completion Date: Not reported  
 Completed Date: Not reported  
 Acres Cleaned Up: Not reported  
 Cleanup Funding: Not reported  
 Cleanup Funding Source: Not reported  
 Assessment Funding: 3500  
 Assessment Funding Source: EPA  
 Redevelopment Funding: Not reported  
 Redev. Funding Source: Not reported  
 Redev. Funding Entity Name: Not reported  
 Redevelopment Start Date: Not reported  
 Assessment Funding Entity: US EPA - Brownfields Assessment Cooperative Agreement  
 Cleanup Funding Entity: Not reported  
 Grant Type: Hazardous & Petroleum  
 Accomplishment Type: Phase I Environmental Assessment  
 Accomplishment Count: Y  
 Cooperative Agreement Number: 00D27514  
 Start Date: 4/28/2016  
 Ownership Entity: Private  
 Completion Date: 5/11/2016  
 Current Owner: Fund 15-Lakewood LLC  
 Did Owner Change: N  
 Cleanup Required: N  
 Video Available: N  
 Photo Available: Y  
 Institutional Controls Required: U  
 IC Category Proprietary Controls: Not reported  
 IC Cat. Info. Devices: Not reported  
 IC Cat. Gov. Controls: Not reported  
 IC Cat. Enforcement Permit Tools: Not reported  
 IC in place date: Not reported  
 IC in place: N  
 State/tribal program date: Not reported  
 State/tribal program ID: Not reported  
 State/tribal NFA date: Not reported  
 Contaminant Found: VOCs  
 Contaminant Cleanup: Not reported  
 Media Affected: Ground Water  
 Media Cleanup: Not reported  
 Num. of cleanup and re-dev. jobs: Not reported  
 Past use greenspace acreage: Not reported  
 Past use residential acreage: Not reported  
 Past use commercial acreage: 10.38  
 Past use industrial acreage: Not reported  
 Future use greenspace acreage: Not reported

Map ID  
 Direction  
 Distance  
 Elevation

MAP FINDINGS

Site

Database(s)

EDR ID Number  
 EPA ID Number

**LAKWOOD SHOPPING CENTER (Continued)**

**1023667263**

<p>Future use residential acreage:          Future use commercial acreage:          Future use industrial acreage:          Superfund Fed. landowner flag:          Future Use: Multistory          Past Use: Multistory          Property Description:</p> <p>Below Poverty Number:          Below Poverty Percent:          Meidan Income:          Meidan Income Number:          Meidan Income Percent:          Vacant Housing Number:          Vacant Housing Percent:          Unemployed Number:          Unemployed Percent:</p> <p>Name:          Address:          Recipient name:          Grant type:          Region:          Property Number:          Parcel size:          Latitude:          Longitude:          HCM Label:          Map Scale:          Point of Reference:          Highlights:          Datum:          Acres Property ID:          IC Data Access:          Start Date:          Redev Completion Date:</p>	<p>Not reported          10.38          Not reported          Not reported          Not reported          Not reported</p> <p>The subject site consists of three parcels located at 2020 Chapel Hill Road, 1901 Jersey Avenue, and 1801 Burke Street. A single/two story multi-tenant commercial building and a small stand-alone hot dog shop are situated on the site with the remainder of the site used for parking space. The eight-tenant building is approximately 79,779 square-feet (it is unclear if the square footage of the stand-alone hot dog stand is included in this total) according to the Durham County Department of Revenue. The building is currently occupied by Makin Choices, Inc. (Community/Behavioral Health provider for impaired adults), Belle Amour Beauty Salon, and Pop-Up Thrift Store. There are four spaces that are currently vacant, and one additional space that will be occupied in approximately two weeks by a Hispanic Center, according to the information from our site visit and the city directories. Land use at the subject site has been confirmed by aerial photography back to 1937, when the subject site was undeveloped and wooded. Aerial photographs from 1961 and more recently show the current building located on the subject location. The Durham County Department of Revenue lists the construction date as 1959. The previous site owner is listed as Liberty Equity Holdings LLC, who deeded the property to the current owner (Fund 15-Lakewood LLC) in October 2012. Off-site concerns identified during the Phase I assessment include adjacent and surrounding dry cleaning and petroleum storage/filling operations</p> <p>978          30.56          2598          1875          58.59          257          16.88          160          5</p> <p>LAKWOOD SHOPPING CENTER          2000 CHAPEL HILL ROAD          City of Durham          Assessment          4          Not reported          10.38          35.98766901          -78.927587          Not reported          Not reported          Not reported          Not reported          Not reported          248489          Not reported          Not reported          Not reported</p>
--	--

Map ID  
Direction  
Distance  
Elevation

MAP FINDINGS

Site

Database(s)

EDR ID Number  
EPA ID Number

**LAKWOOD SHOPPING CENTER (Continued)**

**1023667263**

Completed Date:	Not reported
Acres Cleaned Up:	Not reported
Cleanup Funding:	Not reported
Cleanup Funding Source:	Not reported
Assessment Funding:	Not reported
Assessment Funding Source:	Not reported
Redevelopment Funding:	Not reported
Redev. Funding Source:	Not reported
Redev. Funding Entity Name:	Not reported
Redevelopment Start Date:	Not reported
Assessment Funding Entity:	Not reported
Cleanup Funding Entity:	Not reported
Grant Type:	Hazardous
Accomplishment Type:	Not reported
Accomplishment Count:	Not reported
Cooperative Agreement Number:	00D72018
Start Date:	Not reported
Ownership Entity:	Private
Completion Date:	Not reported
Current Owner:	Not reported
Did Owner Change:	Not reported
Cleanup Required:	U
Video Available:	Not reported
Photo Available:	Not reported
Institutional Controls Required:	Not reported
IC Category Proprietary Controls:	Not reported
IC Cat. Info. Devices:	Not reported
IC Cat. Gov. Controls:	Not reported
IC Cat. Enforcement Permit Tools:	Not reported
IC in place date:	Not reported
IC in place:	Not reported
State/tribal program date:	Not reported
State/tribal program ID:	Not reported
State/tribal NFA date:	Not reported
Contaminant Found:	Not reported
Contaminant Cleanup:	Not reported
Media Affected:	Not reported
Media Cleanup:	Not reported
Num. of cleanup and re-dev. jobs:	Not reported
Past use greenspace acreage:	Not reported
Past use residential acreage:	Not reported
Past use commercial acreage:	Not reported
Past use industrial acreage:	Not reported
Future use greenspace acreage:	Not reported
Future use residential acreage:	Not reported
Future use commercial acreage:	Not reported
Future use industrial acreage:	Not reported
Superfund Fed. landowner flag:	Not reported
Future Use: Multistory	Not reported
Past Use: Multistory	Not reported
Property Description:	Not reported
Below Poverty Number:	Not reported
Below Poverty Percent:	Not reported
Meidan Income:	Not reported
Meidan Income Number:	Not reported
Meidan Income Percent:	Not reported
Vacant Housing Number:	Not reported

Map ID  
Direction  
Distance  
Elevation

MAP FINDINGS

Site

Database(s)

EDR ID Number  
EPA ID Number

**LAKEWOOD SHOPPING CENTER (Continued)**

**1023667263**

Vacant Housing Percent: Not reported  
Unemployed Number: Not reported  
Unemployed Percent: Not reported

Name: LAKEWOOD SHOPPING CENTER PARCEL ASSEMBLAGE  
Address: 2020 CHAPEL HILL ROAD, 1901 JERSEY AVENUE, 1801 BURKE STREET  
Recipient name: City of Durham  
Grant type: Assessment  
Region: 4  
Property Number: 204766, 204767, 204768  
Parcel size: 10.38  
Latitude: 35.989737  
Longitude: -78.926951  
HCM Label: Address Matching-House Number  
Map Scale: Not reported  
Point of Reference: Entrance Point of a Facility or Station  
Highlights: Three parcel site currently in use as commercial strip mall (underutilized and primarily vacant tenant spaces) with proposed redevelopment for use as a creative arts district Former Use: The subject site consists of three parcels located at 2020 Chapel Hill Road, 1901 Jersey Avenue, and 1801 Burke Street. A single/two story multi-tenant commercial building and a small stand-alone hot dog shop are situated on the site with the remainder of the site used for parking space. The eight-tenant building is approximately 79,779 square-feet (it is unclear if the square footage of the stand-alone hot dog stand is included in this total) according to the Durham County Department of Revenue. The building is currently occupied by Makin Choices, Inc. (Community/Behavioral Health provider for impaired adults), Belle Amour Beauty Salon, and Pop-Up Thrift Store. There are four spaces that are currently vacant, and one additional space that will be occupied in approximately two weeks by a Hispanic Center, according to the information from our site visit and the city directories. Land use at the subject site has been confirmed by aerial photography back to 1937, when the subject site was undeveloped and wooded. Aerial photographs from 1961 and more recently show the current building located on the subject location. The Durham County Department of Revenue lists the construction date as 1959. The previous site owner is listed as Liberty Equity Holdings LLC, who deeded the property to the current owner (Fund 15-Lakewood LLC) in October 2012. Off-site concerns identified during the Phase I assessment include adjacent and surrounding dry cleaning and petroleum storage/filling operations

Datum: North American Datum of 1983  
Acres Property ID: 216461  
IC Data Access: Not reported  
Start Date: Not reported  
Redev Completion Date: Not reported  
Completed Date: Not reported  
Acres Cleaned Up: Not reported  
Cleanup Funding: Not reported  
Cleanup Funding Source: Not reported  
Assessment Funding: Not reported  
Assessment Funding Source: Not reported  
Redevelopment Funding: Not reported  
Redev. Funding Source: Not reported  
Redev. Funding Entity Name: Not reported  
Redevelopment Start Date: Not reported

Map ID  
Direction  
Distance  
Elevation

MAP FINDINGS

Site

Database(s)

EDR ID Number  
EPA ID Number

**LAKEWOOD SHOPPING CENTER (Continued)**

**1023667263**

Assessment Funding Entity:	Not reported
Cleanup Funding Entity:	Not reported
Grant Type:	Hazardous & Petroleum
Accomplishment Type:	Not reported
Accomplishment Count:	Not reported
Cooperative Agreement Number:	00D27514
Start Date:	Not reported
Ownership Entity:	Private
Completion Date:	Not reported
Current Owner:	Fund 15-Lakewood LLC
Did Owner Change:	N
Cleanup Required:	N
Video Available:	N
Photo Available:	Y
Institutional Controls Required:	U
IC Category Proprietary Controls:	Not reported
IC Cat. Info. Devices:	Not reported
IC Cat. Gov. Controls:	Not reported
IC Cat. Enforcement Permit Tools:	Not reported
IC in place date:	Not reported
IC in place:	N
State/tribal program date:	Not reported
State/tribal program ID:	Not reported
State/tribal NFA date:	Not reported
Contaminant Found:	VOCs
Contaminant Cleanup:	Not reported
Media Affected:	Ground Water
Media Cleanup:	Not reported
Num. of cleanup and re-dev. jobs:	Not reported
Past use greenspace acreage:	Not reported
Past use residential acreage:	Not reported
Past use commercial acreage:	10.38
Past use industrial acreage:	Not reported
Future use greenspace acreage:	Not reported
Future use residential acreage:	Not reported
Future use commercial acreage:	10.38
Future use industrial acreage:	Not reported
Superfund Fed. landowner flag:	Not reported
Future Use: Multistory	Not reported
Past Use: Multistory	Not reported
Property Description:	The subject site consists of three parcels located at 2020 Chapel Hill Road, 1901 Jersey Avenue, and 1801 Burke Street. A single/two story multi-tenant commercial building and a small stand-alone hot dog shop are situated on the site with the remainder of the site used for parking space. The eight-tenant building is approximately 79,779 square-feet (it is unclear if the square footage of the stand-alone hot dog stand is included in this total) according to the Durham County Department of Revenue. The building is currently occupied by Makin Choices, Inc. (Community/Behavioral Health provider for impaired adults), Belle Amour Beauty Salon, and Pop-Up Thrift Store. There are four spaces that are currently vacant, and one additional space that will be occupied in approximately two weeks by a Hispanic Center, according to the information from our site visit and the city directories. Land use at the subject site has been confirmed by aerial photography back to 1937, when the subject site was undeveloped and wooded. Aerial photographs from 1961 and more recently show the current building located on the subject location. The Durham County

Map ID  
Direction  
Distance  
Elevation

MAP FINDINGS

Site

Database(s)

EDR ID Number  
EPA ID Number

**LAKWOOD SHOPPING CENTER (Continued)**

**1023667263**

Department of Revenue lists the construction date as 1959. The previous site owner is listed as Liberty Equity Holdings LLC, who deeded the property to the current owner (Fund 15-Lakewood LLC) in October 2012. Off-site concerns identified during the Phase I assessment include adjacent and surrounding dry cleaning and petroleum storage/filling operations

Below Poverty Number: 978  
Below Poverty Percent: 30.56  
Meidan Income: 2598  
Meidan Income Number: 1875  
Meidan Income Percent: 58.59  
Vacant Housing Number: 257  
Vacant Housing Percent: 16.88  
Unemployed Number: 160  
Unemployed Percent: 5

Name: LAKEWOOD SHOPPING CENTER  
Address: 2000 CHAPEL HILL ROAD  
Recipient name: City of Durham  
Grant type: Assessment  
Region: 4  
Property Number: Not reported  
Parcel size: 10.38  
Latitude: 35.98766901  
Longitude: -78.927587  
HCM Label: Not reported  
Map Scale: Not reported  
Point of Reference: Not reported  
Highlights: Not reported  
Datum: Not reported  
Acres Property ID: 248489  
IC Data Access: Not reported  
Start Date: Not reported  
Redev Completion Date: Not reported  
Completed Date: Not reported  
Acres Cleaned Up: Not reported  
Cleanup Funding: Not reported  
Cleanup Funding Source: Not reported  
Assessment Funding: Not reported  
Assessment Funding Source: Not reported  
Redevelopment Funding: Not reported  
Redev. Funding Source: Not reported  
Redev. Funding Entity Name: Not reported  
Redevelopment Start Date: Not reported  
Assessment Funding Entity: Not reported  
Cleanup Funding Entity: Not reported  
Grant Type: Hazardous  
Accomplishment Type: Not reported  
Accomplishment Count: Not reported  
Cooperative Agreement Number: 00D72018  
Start Date: Not reported  
Ownership Entity: Private  
Completion Date: Not reported  
Current Owner: Not reported  
Did Owner Change: Not reported  
Cleanup Required: U  
Video Available: Not reported

Map ID  
 Direction  
 Distance  
 Elevation

MAP FINDINGS

Site

Database(s)

EDR ID Number  
 EPA ID Number

**LAKWOOD SHOPPING CENTER (Continued)**

**1023667263**

Photo Available:	Not reported
Institutional Controls Required:	Not reported
IC Category Proprietary Controls:	Not reported
IC Cat. Info. Devices:	Not reported
IC Cat. Gov. Controls:	Not reported
IC Cat. Enforcement Permit Tools:	Not reported
IC in place date:	Not reported
IC in place:	Not reported
State/tribal program date:	Not reported
State/tribal program ID:	Not reported
State/tribal NFA date:	Not reported
Contaminant Found:	Not reported
Contaminant Cleanup:	Not reported
Media Affected:	Not reported
Media Cleanup:	Not reported
Num. of cleanup and re-dev. jobs:	Not reported
Past use greenspace acreage:	Not reported
Past use residential acreage:	Not reported
Past use commercial acreage:	Not reported
Past use industrial acreage:	Not reported
Future use greenspace acreage:	Not reported
Future use residential acreage:	Not reported
Future use commercial acreage:	Not reported
Future use industrial acreage:	Not reported
Superfund Fed. landowner flag:	Not reported
Future Use: Multistory	Not reported
Past Use: Multistory	Not reported
Property Description:	Not reported
Below Poverty Number:	Not reported
Below Poverty Percent:	Not reported
Meidan Income:	Not reported
Meidan Income Number:	Not reported
Meidan Income Percent:	Not reported
Vacant Housing Number:	Not reported
Vacant Housing Percent:	Not reported
Unemployed Number:	Not reported
Unemployed Percent:	Not reported

Name:	LAKWOOD SHOPPING CENTER PARCEL ASSEMBLAGE
Address:	2020 CHAPEL HILL ROAD, 1901 JERSEY AVENUE, 1801 BURKE STREET
Recipient name:	City of Durham
Grant type:	Assessment
Region:	4
Property Number:	204766, 204767, 204768
Parcel size:	10.38
Latitude:	35.989737
Longitude:	-78.926951
HCM Label:	Address Matching-House Number
Map Scale:	Not reported
Point of Reference:	Entrance Point of a Facility or Station
Highlights:	Three parcel site currently in use as commercial strip mall (underutilized and primarily vacant tenant spaces) with proposed redevelopment for use as a creative arts district Former Use: The subject site consists of three parcels located at 2020 Chapel Hill Road, 1901 Jersey Avenue, and 1801 Burke Street. A single/two story multi-tenant commercial building and a small stand-alone hot dog shop are situated on the site with the remainder of the site used for

Map ID  
Direction  
Distance  
Elevation

MAP FINDINGS

Site

Database(s)

EDR ID Number  
EPA ID Number

**LAKWOOD SHOPPING CENTER (Continued)**

**1023667263**

parking space. The eight-tenant building is approximately 79,779 square-feet (it is unclear if the square footage of the stand-alone hot dog stand is included in this total) according to the Durham County Department of Revenue. The building is currently occupied by Makin Choices, Inc. (Community/Behavioral Health provider for impaired adults), Belle Amour Beauty Salon, and Pop-Up Thrift Store. There are four spaces that are currently vacant, and one additional space that will be occupied in approximately two weeks by a Hispanic Center, according to the information from our site visit and the city directories. Land use at the subject site has been confirmed by aerial photography back to 1937, when the subject site was undeveloped and wooded. Aerial photographs from 1961 and more recently show the current building located on the subject location. The Durham County Department of Revenue lists the construction date as 1959. The previous site owner is listed as Liberty Equity Holdings LLC, who deeded the property to the current owner (Fund 15-Lakewood LLC) in October 2012. Off-site concerns identified during the Phase I assessment include adjacent and surrounding dry cleaning and petroleum storage/filling operations

Datum: North American Datum of 1983  
Acres Property ID: 216461  
IC Data Access: Not reported  
Start Date: Not reported  
Redev Completion Date: Not reported  
Completed Date: Not reported  
Acres Cleaned Up: Not reported  
Cleanup Funding: Not reported  
Cleanup Funding Source: Not reported  
Assessment Funding: 27419.85  
Assessment Funding Source: EPA  
Redevelopment Funding: Not reported  
Redev. Funding Source: Not reported  
Redev. Funding Entity Name: Not reported  
Redevelopment Start Date: Not reported  
Assessment Funding Entity: US EPA - Brownfields Assessment Cooperative Agreement  
Cleanup Funding Entity: Not reported  
Grant Type: Hazardous & Petroleum  
Accomplishment Type: Phase II Environmental Assessment  
Accomplishment Count: N  
Cooperative Agreement Number: 00D27514  
Start Date: 5/17/2016  
Ownership Entity: Private  
Completion Date: 8/1/2016  
Current Owner: Fund 15-Lakewood LLC  
Did Owner Change: N  
Cleanup Required: N  
Video Available: N  
Photo Available: Y  
Institutional Controls Required: U  
IC Category Proprietary Controls: Not reported  
IC Cat. Info. Devices: Not reported  
IC Cat. Gov. Controls: Not reported  
IC Cat. Enforcement Permit Tools: Not reported  
IC in place date: Not reported  
IC in place: N  
State/tribal program date: Not reported  
State/tribal program ID: Not reported



Map ID  
Direction  
Distance  
Elevation

MAP FINDINGS

Site

Database(s)

EDR ID Number  
EPA ID Number

**LAKWOOD SHOPPING CENTER (Continued)**

**1023667263**

State/tribal NFA date:	Not reported
Contaminant Found:	VOCs
Contaminant Cleanup:	Not reported
Media Affected:	Ground Water
Media Cleanup:	Not reported
Num. of cleanup and re-dev. jobs:	Not reported
Past use greenspace acreage:	Not reported
Past use residential acreage:	Not reported
Past use commercial acreage:	10.38
Past use industrial acreage:	Not reported
Future use greenspace acreage:	Not reported
Future use residential acreage:	Not reported
Future use commercial acreage:	10.38
Future use industrial acreage:	Not reported
Superfund Fed. landowner flag:	Not reported
Future Use: Multistory	Not reported
Past Use: Multistory	Not reported
Property Description:	The subject site consists of three parcels located at 2020 Chapel Hill Road, 1901 Jersey Avenue, and 1801 Burke Street. A single/two story multi-tenant commercial building and a small stand-alone hot dog shop are situated on the site with the remainder of the site used for parking space. The eight-tenant building is approximately 79,779 square-feet (it is unclear if the square footage of the stand-alone hot dog stand is included in this total) according to the Durham County Department of Revenue. The building is currently occupied by Makin Choices, Inc. (Community/Behavioral Health provider for impaired adults), Belle Amour Beauty Salon, and Pop-Up Thrift Store. There are four spaces that are currently vacant, and one additional space that will be occupied in approximately two weeks by a Hispanic Center, according to the information from our site visit and the city directories. Land use at the subject site has been confirmed by aerial photography back to 1937, when the subject site was undeveloped and wooded. Aerial photographs from 1961 and more recently show the current building located on the subject location. The Durham County Department of Revenue lists the construction date as 1959. The previous site owner is listed as Liberty Equity Holdings LLC, who deeded the property to the current owner (Fund 15-Lakewood LLC) in October 2012. Off-site concerns identified during the Phase I assessment include adjacent and surrounding dry cleaning and petroleum storage/filling operations
Below Poverty Number:	978
Below Poverty Percent:	30.56
Median Income:	2598
Median Income Number:	1875
Median Income Percent:	58.59
Vacant Housing Number:	257
Vacant Housing Percent:	16.88
Unemployed Number:	160
Unemployed Percent:	5

[Click this hyperlink](#) while viewing on your computer to access 1 additional US BROWNFIELDS: record(s) in the EDR Site Report.

Name:	LAKWOOD SHOPPING CENTER PARCEL ASSEMBLAGE
Address:	2020 CHAPEL HILL ROAD, 1901 JERSEY AVENUE, 1801 BURKE STREET
Recipient name:	City of Durham
Grant type:	Assessment

Map ID  
Direction  
Distance  
Elevation

MAP FINDINGS

Site

Database(s)

EDR ID Number  
EPA ID Number

**LAKESWOOD SHOPPING CENTER (Continued)**

**1023667263**

Region: 4  
Property Number: 204766, 204767, 204768  
Parcel size: 10.38  
Latitude: 35.989737  
Longitude: -78.926951  
HCM Label: Address Matching-House Number  
Map Scale: Not reported  
Point of Reference: Entrance Point of a Facility or Station  
Highlights: Three parcel site currently in use as commercial strip mall (underutilized and primarily vacant tenant spaces) with proposed redevelopment for use as a creative arts district Former Use: The subject site consists of three parcels located at 2020 Chapel Hill Road, 1901 Jersey Avenue, and 1801 Burke Street. A single/two story multi-tenant commercial building and a small stand-alone hot dog shop are situated on the site with the remainder of the site used for parking space. The eight-tenant building is approximately 79,779 square-feet (it is unclear if the square footage of the stand-alone hot dog stand is included in this total) according to the Durham County Department of Revenue. The building is currently occupied by Makin Choices, Inc. (Community/Behavioral Health provider for impaired adults), Belle Amour Beauty Salon, and Pop-Up Thrift Store. There are four spaces that are currently vacant, and one additional space that will be occupied in approximately two weeks by a Hispanic Center, according to the information from our site visit and the city directories. Land use at the subject site has been confirmed by aerial photography back to 1937, when the subject site was undeveloped and wooded. Aerial photographs from 1961 and more recently show the current building located on the subject location. The Durham County Department of Revenue lists the construction date as 1959. The previous site owner is listed as Liberty Equity Holdings LLC, who deeded the property to the current owner (Fund 15-Lakewood LLC) in October 2012. Off-site concerns identified during the Phase I assessment include adjacent and surrounding dry cleaning and petroleum storage/filling operations  
Datum: North American Datum of 1983  
Acres Property ID: 216461  
IC Data Access: Not reported  
Start Date: Not reported  
Redev Completion Date: Not reported  
Completed Date: Not reported  
Acres Cleaned Up: Not reported  
Cleanup Funding: Not reported  
Cleanup Funding Source: Not reported  
Assessment Funding: 3500  
Assessment Funding Source: EPA  
Redevelopment Funding: Not reported  
Redev. Funding Source: Not reported  
Redev. Funding Entity Name: Not reported  
Redevelopment Start Date: Not reported  
Assessment Funding Entity: US EPA - Brownfields Assessment Cooperative Agreement  
Cleanup Funding Entity: Not reported  
Grant Type: Hazardous & Petroleum  
Accomplishment Type: Phase I Environmental Assessment  
Accomplishment Count: Y  
Cooperative Agreement Number: 00D27514  
Start Date: 4/28/2016  
Ownership Entity: Private



Map ID  
 Direction  
 Distance  
 Elevation

MAP FINDINGS

Site

Database(s)

EDR ID Number  
 EPA ID Number

**LAKEWOOD SHOPPING CENTER (Continued)**

**1023667263**

Meidan Income: 2598  
 Meidan Income Number: 1875  
 Meidan Income Percent: 58.59  
 Vacant Housing Number: 257  
 Vacant Housing Percent: 16.88  
 Unemployed Number: 160  
 Unemployed Percent: 5

[Click this hyperlink](#) while viewing on your computer to access  
 1 additional US BROWNFIELDS: record(s) in the EDR Site Report.

**FINDS:**

Registry ID: 110070081523

Click Here for FRS Facility Detail Report:

**Environmental Interest/Information System:**

The Assessment, Cleanup and Redevelopment Exchange System (ACRES) stores information reported by EPA Brownfields grant recipients on Brownfields properties assessed or cleaned up with grant funding, as well as information on Targeted Brownfields Assessments (TBA) performed by EPA Regions.

[Click this hyperlink](#) while viewing on your computer to access  
 additional FINDS: detail in the EDR Site Report.

**85**  
**South**  
**1/4-1/2**  
**0.432 mi.**  
**2281 ft.**

**HERST PROPERTY (LAWRENCE)**  
**1118 W. FOREST HILLS BLVD.**  
**DURHAM, NC 27707**

**LUST** **S118755933**  
**INST CONTROL** **N/A**

**Relative:**  
**Lower**  
**Actual:**  
**332 ft.**

**LUST:**  
 Name: HERST PROPERTY (LAWRENCE)  
 Address: 1118 W. FOREST HILLS BLVD.  
 City,State,Zip: DURHAM, NC 27707  
 Facility ID: Not reported  
 UST Number: RA-7888  
 Incident Number: 39979  
 Source Type: 3  
 Date Reported: 07/07/2016  
 Closure Request: Not reported  
 Close Out: 08/15/2016  
 Level Of Soil Cleanup Achieved: S2  
 # Of Supply Wells: 0  
 Commercial/NonCommercial UST Site: N  
 Risk Classification: L  
 Risk Class Based On Review: L  
 Corrective Action Plan Type: Not reported  
 NOV Issue Date: Not reported  
 Site Priority: Not reported  
 Phase Of LSA Req: Not reported  
 Site Risk Reason: Not reported  
 Land Use: RES  
 MTBE: 0  
 MTBE1: U  
 Flag: 0  
 Flag1: 0  
 LUR Filed: 07/08/2016

Map ID  
Direction  
Distance  
Elevation

MAP FINDINGS

Site

Database(s)

EDR ID Number  
EPA ID Number

**HERST PROPERTY (LAWRENCE) (Continued)**

**S118755933**

GPS Confirmed: 31  
Current Status: C  
RBCA GW: G2  
PETOPT: 4  
RPL: False  
CD Num: 0  
Reel Num: 0  
RPOW: False  
RPOP: False  
Error Flag: 0  
Error Code: N  
Valid: False  
Testlat: Not reported  
Regional Officer Project Mgr: CAM  
Company: Not reported  
Telephone: Not reported  
5 Min Quad: Not reported

**LUST:**

ERR Type: Not reported  
UST Number: RA-7888  
Facility Id: 39979  
Date Occurred: 2016-06-29 00:00:00  
Date Reported: Not reported  
Owner/Operator: Not reported  
Ownership: 4  
Operation Type: 3  
Type: 4  
Location: 7  
Priority Update: Not reported  
Wells Affected Y/N: N  
Samples Include: Not reported  
7#5 Minute Quad: N  
5 Minute Quad: Not reported  
Pirf/Min Soil: Not reported  
Release Code: Not reported  
Source Code: Not reported  
Err Type: 1  
Cause: 3  
Source: A  
UST Number: P

**LUST:**

Incident Number: 39979  
Last Modified: 8/15/2016  
Incident Phase: CO  
NOV Issued: Not reported  
NORR Issued: Not reported  
45 Day Report: Not reported  
Public Meeting Held: Not reported  
SOC Signed: Not reported  
Reclassification Report: Not reported  
RS Designation: Not reported  
Closure Request Date: Not reported  
Close-out Report: Not reported

Map ID  
 Direction  
 Distance  
 Elevation

MAP FINDINGS

Site

Database(s)

EDR ID Number  
 EPA ID Number

**HERST PROPERTY (LAWRENCE) (Continued)**

**S118755933**

INST CONTROL:  
 Name: HERST PROPERTY (LAWRENCE)  
 Address: 1118 W. FOREST HILLS BLVD.  
 City,State,Zip: DURHAM, NC  
 Project Number: RA-7888  
 Object ID: Not reported  
 DWM Contact: Raleigh Regional Office (919) 791-4200  
 DWM Program: Underground Storage Tank Section  
 Project Status: No Further Action  
 COC: Multi COC  
 Contamination Source: UST System  
 Received Date: 7/7/2016  
 Restricted Media: Multi-Media  
 Allowed Use: Media Restrictions Only  
 Certification: None  
 Plant Reception Date: Not reported  
 Instrument Status: Effective  
 Deed BK: Not reported  
 Deed PG: Not reported  
 Plat BK: Not reported  
 Plat PG: Not reported  
 Instrument: Notice and Restriction  
 Deed: Not reported  
 Deed Date: Recorded 7-7-2016  
 Plat: Not reported  
 Plat Date: Not reported  
 X Coord: 2024698.554  
 Y Coord: 811658.51565

**W86**  
**NNE**  
**1/4-1/2**  
**0.434 mi.**  
**2289 ft.**

**NEYLAND - RABINER PROPERTY**  
**704 SHEPHERD STREET**  
**DURHAM, NC 27701**  
**Site 1 of 2 in cluster W**

**LUST S127469226**  
**N/A**

**Relative:**  
**Higher**  
**Actual:**  
**397 ft.**

LUST:  
 Name: NEYLAND - RABINER PROPERTY  
 Address: 704 SHEPHERD STREET  
 City,State,Zip: DURHAM, NC 27701  
 Facility ID: Not reported  
 UST Number: RA-28430  
 Incident Number: 47686  
 Source Type: 3  
 Date Reported: 03/23/2021  
 Closure Request: Not reported  
 Close Out: 04/19/2021  
 Level Of Soil Cleanup Achieved: S2  
 # Of Supply Wells: 0  
 Commercial/NonCommercial UST Site: N  
 Risk Classification: L  
 Risk Class Based On Review: L  
 Corrective Action Plan Type: Not reported  
 NOV Issue Date: Not reported  
 Site Priority: Not reported  
 Phase Of LSA Req: Not reported  
 Site Risk Reason: Not reported  
 Land Use: RES

Map ID  
Direction  
Distance  
Elevation

MAP FINDINGS

Site

Database(s)

EDR ID Number  
EPA ID Number

**NEYLAND - RABINER PROPERTY (Continued)**

**S127469226**

MTBE:	0
MTBE1:	U
Flag:	0
Flag1:	Not reported
LUR Filed:	04/12/2021
GPS Confirmed:	31
Current Status:	C
RBCA GW:	N
PETOPT:	4
RPL:	False
CD Num:	Not reported
Reel Num:	Not reported
RPOW:	True
RPOP:	False
Error Flag:	Not reported
Error Code:	N
Valid:	False
Testlat:	Not reported
Regional Officer Project Mgr:	CAM
Company:	Not reported
Telephone:	Not reported
5 Min Quad:	Not reported
LUST:	
ERR Type:	Not reported
UST Number:	Not reported
Facility Id:	47686
Date Occurred:	2021-02-08 00:00:00
Date Reported:	Not reported
Owner/Operator:	Not reported
Ownership:	4
Operation Type:	3
Type:	4
Location:	7
Priority Update:	Not reported
Wells Affected Y/N:	N
Samples Include:	Not reported
7#5 Minute Quad:	N
5 Minute Quad:	Not reported
Pirf/Min Soil:	Not reported
Release Code:	Not reported
Source Code:	Not reported
Err Type:	4
Cause:	3
Source:	A
UST Number:	2
LUST:	
Incident Number:	47686
Last Modified:	4/19/2021
Incident Phase:	CO
NOV Issued:	Not reported
NORR Issued:	Not reported
45 Day Report:	Not reported
Public Meeting Held:	Not reported
SOC Signed:	Not reported
Reclassification Report:	Not reported

Map ID  
Direction  
Distance  
Elevation

MAP FINDINGS

Site

Database(s)

EDR ID Number  
EPA ID Number

**NEYLAND - RABINER PROPERTY (Continued)**

**S127469226**

RS Designation: Not reported  
Closure Request Date: Not reported  
Close-out Report: Not reported

**87**  
**North**  
**1/4-1/2**  
**0.435 mi.**  
**2299 ft.**

**MCDUFFIE, JAMES - PROPERTY**  
**713 KENT STREET**  
**DURHAM, NC 27701**

**LAST** **S113813424**  
**N/A**

**Relative:**  
**Higher**

LAST:

**Actual:**  
**411 ft.**

Name: MCDUFFIE, JAMES - PROPERTY  
Address: 713 KENT STREET  
City,State,Zip: DURHAM, NC 27701  
Facility ID: Not reported  
UST Number: RA-92386  
Incident Number: 92364  
Contamination Type: SL  
Source Type: 19  
Product Type: P  
Date Reported: 07/02/2013  
Date Occur: 01/17/2013  
Cleanup: 01/17/2013  
Closure Request: Not reported  
Close Out: 06/03/2014  
Level Of Soil Cleanup Achieved: S3  
Tank Regulated Status: N  
# Of Supply Wells: 0  
Commercial/NonCommercial UST Site: N  
Risk Classification: L  
Risk Class Based On Review: L  
Corrective Action Plan Type: Not reported  
NOV Issue Date: Not reported  
NORR Issue Date: Not reported  
Site Priority: Not reported  
Phase Of LSA Req: Not reported  
Site Risk Reason: Not reported  
Land Use: Not reported  
MTBE: No  
MTBE1: Unknown  
Flag: No  
Flag1: No  
LUR Filed: Not reported  
Release Detection: 0  
Current Status: C  
RBCA GW: Not reported  
PETOPT: 3  
RPL: False  
CD Num: 0  
Reel Num: 0  
RPOW: False  
RPOP: False  
Error Flag: 0  
Error Code: N  
Valid: False  
Lat/Long: Not reported  
Lat/Long Decimal: 35.9955 -78.91840



Map ID  
Direction  
Distance  
Elevation

MAP FINDINGS

Site

Database(s)

EDR ID Number  
EPA ID Number

**MCDUFFIE, JAMES - PROPERTY (Continued)**

**S113813424**

Testlat: Not reported  
Regional Officer Project Mgr: JFM  
Region: RAL  
Company: Not reported  
Contact Person: James McDuffie  
Telephone: Not reported  
RP Address: 713 Kent Street  
RP City,St,Zip: Durham, NC 27701  
RP County: Not reported  
Comments: Not reported  
5 Min Quad: Not reported

**PIRF:**

Facility Id: 92364  
Date Occurred: 1/17/2013  
Date Reported: 7/2/2013  
Description Of Incident: Notification of Discharge Report Letter  
Owner/Operator: Not reported  
Ownership: 4  
Operation Type: 1  
Type: 5  
Location: 8  
Site Priority: Not reported  
Priority Update: Not reported  
Wells Affected Y/N: N  
Wells Affected Number: Not reported  
Samples Taken By: Y  
Samples Include: Not reported  
7#5 Min Quad: Not reported  
5 Min Quad: Not reported  
Pirf/Min Soil: Not reported  
Release Code: 3  
Cause: Not reported  
Source: Not reported  
Source Type: D

Last Modified: 6/3/2014  
**Incident Phase: CO**  
NOV Issued: Not reported  
NORR Issued: Not reported  
45 Day Report: Not reported  
Public Meeting Held: Not reported  
Corrective Action Planned: Not reported  
SOC Signed: Not reported  
Reclassification Report: Not reported  
RS Designation: Not reported  
Closure Request Date: Not reported  
Close-out Report: Not reported

MAP FINDINGS

Map ID  
Direction  
Distance  
Elevation

Site

Database(s)

EDR ID Number  
EPA ID Number

**88**  
**ESE**  
**1/4-1/2**  
**0.443 mi.**  
**2337 ft.**

**UNIVERSITY DRIVE BP**  
**1101 UNIVERSITY DRIVE**  
**DURHAM, NC 27707**

**LUST**    **U001186133**  
**LUST TRUST**    **N/A**  
**UST**  
**IMD**  
**Financial Assurance**

**Relative:**  
**Lower**  
**Actual:**  
**310 ft.**

**LUST:**  
Name: UNIVERSITY DRIVE BP STATION  
Address: 1101 UNIVERSITY DRIVE  
City,State,Zip: DURHAM, NC 27707-1650  
Facility ID: 00-0-0000000106  
UST Number: RA-4040  
Incident Number: 24127  
Source Type: 3  
Date Reported: 03/28/2002  
Closure Request: Not reported  
Close Out: Not reported  
Level Of Soil Cleanup Achieved: Not reported  
# Of Supply Wells: 0  
Commercial/NonCommercial UST Site: C  
Risk Classification: I  
Risk Class Based On Review: I  
Corrective Action Plan Type: V  
NOV Issue Date: Not reported  
Site Priority: Not reported  
Phase Of LSA Req: 1  
Site Risk Reason: S  
Land Use: RES  
MTBE: 0  
MTBE1: Y  
Flag: 0  
Flag1: 0  
LUR Filed: Not reported  
GPS Confirmed: 31  
Current Status: C  
RBCA GW: Not reported  
PETOPT: 3  
RPL: False  
CD Num: Not reported  
Reel Num: Not reported  
RPOW: False  
RPOP: False  
Error Flag: 0  
Error Code: N  
Valid: False  
Testlat: Not reported  
Regional Officer Project Mgr: CAM  
Company: M.M. FOWLER, INC.  
Telephone: 919/309-2925  
5 Min Quad: Not reported

**LUST:**  
ERR Type: Not reported  
UST Number: RA-4040  
Facility Id: 24127  
Date Occurred: 2002-02-26 00:00:00  
Date Reported: 2002-04-16 00:00:00  
Owner/Operator: MARVIN BARNES  
Ownership: 4  
Operation Type: 6

Map ID  
Direction  
Distance  
Elevation

MAP FINDINGS

Site

Database(s)

EDR ID Number  
EPA ID Number

**UNIVERSITY DRIVE BP (Continued)**

**U001186133**

Type: 3  
Location: 1  
Priority Update: 2002-04-17 00:00:00  
Wells Affected Y/N: Not reported  
Samples Include: Not reported  
7#5 Minute Quad: Not reported  
5 Minute Quad: Not reported  
Pirf/Min Soil: Not reported  
Release Code: Not reported  
Source Code: Not reported  
Err Type: 2  
Cause: Not reported  
Source: C  
UST Number: C

**LUST:**

Incident Number: 24127  
Last Modified: 7/24/2023  
Incident Phase: RE  
NOV Issued: Not reported  
NORR Issued: Not reported  
45 Day Report: Not reported  
Public Meeting Held: Not reported  
SOC Signed: Not reported  
Reclassification Report: Not reported  
RS Designation: Not reported  
Closure Request Date: Not reported  
Close-out Report: Not reported

**LUST TRUST:**

Name: UNIVERSITY BP STATION  
Address: 1101 UNIVERSITY DRIVE  
City,State,Zip: DURHAM, NC  
Facility ID: 0-000106  
Site ID: 24127  
Site Note: Not reported  
Site Eligible?: True  
Commercial Find: 100% Commercial  
Priority Rank: Not reported  
Deductable Amount: 20000  
3rd Party Deductable Amt: 0  
Sum 3rd Party Amt Applied: 0

**UST:**

Name: UNIVERSITY DRIVE BP  
Address: 1101 UNIVERSITY DRIVE  
City,State,Zip: DURHAM, NC 27707  
Facility Id: 00-0-0000000106  
Contact: M. M. FOWLER, INC.  
Contact Address1: 4220 NEAL RD  
Contact Address2: Not reported  
Contact City/State/Zip: DURHAM, NC 27705-2322  
FIPS County Desc: Durham  
Latitude: 35.9865  
Longitude: -78.9086

Map ID  
Direction  
Distance  
Elevation

MAP FINDINGS

Site

Database(s)

EDR ID Number  
EPA ID Number

**UNIVERSITY DRIVE BP (Continued)**

**U001186133**

[Click here to access the North Carolina DEQ records for this facility:](#)

Tank Id: 001  
Tank Status: Removed  
Installed Date: 03/23/1973  
Perm Close Date: 02/26/2002  
Product Name: Gasoline, Gas Mix  
Tank Capacity: 6000  
Root Tank Id: Not reported  
Main Tank: No  
Compartment Tank: No  
Manifold Tank: Not reported  
Commercial: Yes  
Regulated: Yes  
Other CP Tank: Not reported  
Overfill Protection Name: Auto Shutoff Device  
Spill Protection Name: Catchment Basin  
Leak Detection Name: Not reported  
Decode for TCONS\_KEY: Not reported  
Decode for PCONS\_KEY: Single Wall FRP  
Decode for PSYS\_KEY: Unknown

Tank Id: 002  
Tank Status: Removed  
Installed Date: 03/23/1973  
Perm Close Date: 02/26/2002  
Product Name: Gasoline, Gas Mix  
Tank Capacity: 6000  
Root Tank Id: Not reported  
Main Tank: No  
Compartment Tank: No  
Manifold Tank: Not reported  
Commercial: Yes  
Regulated: Yes  
Other CP Tank: Not reported  
Overfill Protection Name: Auto Shutoff Device  
Spill Protection Name: Catchment Basin  
Leak Detection Name: Not reported  
Decode for TCONS\_KEY: Not reported  
Decode for PCONS\_KEY: Single Wall FRP  
Decode for PSYS\_KEY: Unknown

Tank Id: 003  
Tank Status: Removed  
Installed Date: 03/23/1973  
Perm Close Date: 02/26/2002  
Product Name: Gasoline, Gas Mix  
Tank Capacity: 6000  
Root Tank Id: Not reported  
Main Tank: No  
Compartment Tank: No  
Manifold Tank: Not reported  
Commercial: Yes  
Regulated: Yes

Map ID  
Direction  
Distance  
Elevation

MAP FINDINGS

Site

Database(s)

EDR ID Number  
EPA ID Number

**UNIVERSITY DRIVE BP (Continued)**

**U001186133**

Other CP Tank: Not reported  
Overfill Protection Name: Auto Shutoff Device  
Spill Protection Name: Catchment Basin  
Leak Detection Name: Not reported  
Decode for TCONS\_KEY: Not reported  
Decode for PCONS\_KEY: Single Wall FRP  
Decode for PSYS\_KEY: Unknown

Tank Id: 004  
Tank Status: Removed  
Installed Date: 03/23/1973  
Perm Close Date: 06/01/1972  
Product Name: Oil, New/Used/Mix  
Tank Capacity: 550  
Root Tank Id: Not reported  
Main Tank: No  
Compartment Tank: No  
Manifold Tank: Not reported  
Commercial: Yes  
Regulated: Yes  
Other CP Tank: Not reported  
Overfill Protection Name: Unknown  
Spill Protection Name: Unknown  
Leak Detection Name: Not reported  
Decode for TCONS\_KEY: Not reported  
Decode for PCONS\_KEY: Single Wall Steel  
Decode for PSYS\_KEY: Unknown

Tank Id: 005  
Tank Status: Removed  
Installed Date: 03/29/1951  
Perm Close Date: 06/01/1972  
Product Name: Gasoline, Gas Mix  
Tank Capacity: 3000  
Root Tank Id: Not reported  
Main Tank: No  
Compartment Tank: No  
Manifold Tank: Not reported  
Commercial: Yes  
Regulated: Yes  
Other CP Tank: Not reported  
Overfill Protection Name: Unknown  
Spill Protection Name: Unknown  
Leak Detection Name: Not reported  
Decode for TCONS\_KEY: Not reported  
Decode for PCONS\_KEY: Unknown  
Decode for PSYS\_KEY: Unknown

Tank Id: 006  
Tank Status: Removed  
Installed Date: 03/29/1951  
Perm Close Date: 06/01/1972  
Product Name: Gasoline, Gas Mix  
Tank Capacity: 3000

Map ID  
Direction  
Distance  
Elevation

MAP FINDINGS

Site

Database(s)

EDR ID Number  
EPA ID Number

UNIVERSITY DRIVE BP (Continued)

U001186133

Root Tank Id: Not reported  
Main Tank: No  
Compartment Tank: No  
Manifold Tank: Not reported  
Commercial: Yes  
Regulated: Yes  
Other CP Tank: Not reported  
Overfill Protection Name: Unknown  
Spill Protection Name: Unknown  
Leak Detection Name: Not reported  
Decode for TCONS\_KEY: Not reported  
Decode for PCONS\_KEY: Unknown  
Decode for PSYS\_KEY: Unknown

Tank Id: 007  
Tank Status: Removed  
Installed Date: 03/29/1951  
Perm Close Date: 06/01/1972  
Product Name: Gasoline, Gas Mix  
Tank Capacity: 3000  
Root Tank Id: Not reported  
Main Tank: No  
Compartment Tank: No  
Manifold Tank: Not reported  
Commercial: Yes  
Regulated: Yes  
Other CP Tank: Not reported  
Overfill Protection Name: Unknown  
Spill Protection Name: Unknown  
Leak Detection Name: Not reported  
Decode for TCONS\_KEY: Not reported  
Decode for PCONS\_KEY: Unknown  
Decode for PSYS\_KEY: Unknown

IMD:

Facility ID: 24127  
Name: UNIVERSITY DRIVE BP STATION  
Address: 1101 UNIVERSITY DRIVE  
City,State,Zip: DURHAM, NC  
Date Occurred: 2/26/2002  
Submit Date: 4/16/2002  
Incident Desc: THREE 6,000 GALLON UST'S REMOVED. SOIL CONTAMINATION DETECTED .  
100.0 MG/KG C9-C22 AROMATICS IN SAMPLE UST-3A  
Operator: MARVIN BARNES  
UST ID: Not reported  
Incident ID: Not reported  
Initials of UST Regional Contact: Not reported  
Regional Office: Not reported  
Responsible Party/Company Name: Not reported  
Ownership: 4  
Responsible Party Contact Name: Not reported  
Operation: 6  
Responsible Party Mailing Address: Not reported  
Responsible Party City,State,Zip: Not reported  
Ownership: Private  
Operation Type: Commercial

Map ID  
Direction  
Distance  
Elevation

MAP FINDINGS

Site

Database(s)

EDR ID Number  
EPA ID Number

**UNIVERSITY DRIVE BP (Continued)**

**U001186133**

Responsible Party County:	Not reported
Source:	Leak-underground
Type:	GASOLINE/DIESEL
Location:	1
Petroleum Type:	Not reported
Date Incident Reported:	Not reported
Whether Tank is Commercial or Non Commercial:	Not reported
Site Priority:	U
Whether Tank is Regulated:	Not reported
Priority Update:	4/17/2002
Notice of Regulatory Requirement:	Not reported
Wells Affected:	Not reported
Notice of Violation:	Not reported
Phase 1 or Phase 2:	Not reported
Num Affected:	Not reported
Site Priority:	Not reported
Location:	Facility
Current Risk Condition:	Not reported
Sampled By:	Not reported
Samples Include:	Not reported
Initial reported risk of incident (never changes):	Not reported
7.5 Min Quad:	Not reported
5 Min Quad:	Not reported
Intermediate Condition Present:	Not reported
Latitude:	35.98638888
Longitude:	-78.90861111
Use of Land, Industrial:	Not reported
Corrective Action Plan Selected - up to 5:	Not reported
RBCA:	Not reported
Date Close Review Requested From RP or Owner:	Not reported
Date Case Closed:	Not reported
Extent of Contamination:	Not reported
Number of Supply Wells Located on Property:	Not reported
MTBE in Well Y/N/U Yes, No or Unknown:	Not reported
Facility Phone Number:	Not reported
MTBE in Groundwater Y/N/U Yes, No or Unknown:	Not reported
Date Land Use Restriction Filed:	Not reported
Date Cleanup Initiated:	Not reported
Record Status:	Not reported
RBCA GW Codes:	Not reported
RBCA GW:	Not reported
Pollutant Type Present:	Not reported
Reference Number for Media Disk for Archived Record:	Not reported
RP Owner?:	Not reported
RP Operator?:	Not reported
RP Landowner?:	Not reported
Comments:	Not reported
GW Contam:	No Groundwater Contamination detected
Soil Contam:	Yes
Contact Phone:	919/309-2925
Owner Company:	M.M. FOWLER, INC.
Operator Address:	4220 NEAL ROAD
Operator City,State,Zip:	DURHAM, NC 27705-
Operator County:	durha
Material:	Not reported
Qty Lost 1:	Not reported
Qty Recovered 1:	Not reported

Map ID  
Direction  
Distance  
Elevation

MAP FINDINGS

Site

Database(s)

EDR ID Number  
EPA ID Number

UNIVERSITY DRIVE BP (Continued)

U001186133

Setting: 1  
 Risk Site: I  
 Priority Code: Not reported  
 Dem Contact: MRP  
 Wells Contam: Not reported  
 Latitude Number: 355911  
 Longitude Number: 785431  
 Latitude Decimal: 35.9863888888889  
 Longitude Decimal: 78.9086111111111  
 GPS: 7  
 Agency: DWM

Status:  
 Facility ID: 24127  
 Last Modified: 2023-01-20 00:00:00  
 Incident Phase: RE  
 NOV Issued: Not reported  
 NORR Issued: Not reported  
 45 Day Report: Not reported  
 Public Meeting Held: Not reported  
 Corrective Action Planned: Not reported  
 SOC Sighned: Not reported  
 Reclassification Report: Not reported  
 RS Designation: Not reported  
 Closure Request Date: Not reported  
 Close-out Report: Not reported

NC Financial Assurance 1:

Name: UNIVERSITY DRIVE BP  
 Address: 1101 UNIVERSITY DRIVE  
 City,State,Zip: DURHAM, NC 27707  
 Facility ID: 00-0-0000000106  
 Region: 1  
 Financial Responsibility Desc: Self-Insurance  
 Financial Responsibility Name: M. M. Fowler, Inc.  
 Started Date: Not reported  
 Ended Date: Not reported

W89  
NNE  
1/4-1/2  
0.445 mi.  
2349 ft.

CORNSWEET PROPERTY (PAUL)  
702 SHEPHERD STREET  
DURHAM, NC 27701  
Site 2 of 2 in cluster W

LUST S123800963  
IMD N/A

Relative:  
Higher  
Actual:  
395 ft.

LUST:  
 Name: CORNSWEET PROPERTY (PAUL)  
 Address: 702 SHEPHERD STREET  
 City,State,Zip: DURHAM, NC 27701  
 Facility ID: Not reported  
 UST Number: RA-8386  
 Incident Number: 46454  
 Source Type: 3  
 Date Reported: 02/04/2019  
 Closure Request: Not reported  
 Close Out: Not reported  
 Level Of Soil Cleanup Achieved: Not reported  
 # Of Supply Wells: 0



Map ID  
Direction  
Distance  
Elevation

MAP FINDINGS

Site

Database(s)

EDR ID Number  
EPA ID Number

**CORNSWEET PROPERTY (PAUL) (Continued)**

**S123800963**

Commercial/NonCommercial UST Site:	N
Risk Classification:	L
Risk Class Based On Review:	L
Corrective Action Plan Type:	Not reported
NOV Issue Date:	Not reported
Site Priority:	Not reported
Phase Of LSA Req:	Not reported
Site Risk Reason:	Not reported
Land Use:	RES
MTBE:	0
MTBE1:	U
Flag:	0
Flag1:	0
LUR Filed:	02/12/2019
GPS Confirmed:	31
Current Status:	C
RBCA GW:	Not reported
PETOPT:	4
RPL:	False
CD Num:	0
Reel Num:	0
RPOW:	False
RPOP:	False
Error Flag:	0
Error Code:	N
Valid:	False
Testlat:	Not reported
Regional Officer Project Mgr:	CAM
Company:	Not reported
Telephone:	Not reported
5 Min Quad:	Not reported
LUST:	
ERR Type:	Not reported
UST Number:	RA-8386
Facility Id:	46454
Date Occurred:	2019-01-23 00:00:00
Date Reported:	Not reported
Owner/Operator:	Not reported
Ownership:	4
Operation Type:	3
Type:	4
Location:	7
Priority Update:	Not reported
Wells Affected Y/N:	N
Samples Include:	Not reported
7#5 Minute Quad:	N
5 Minute Quad:	Not reported
Pirf/Min Soil:	Not reported
Release Code:	Not reported
Source Code:	Not reported
Err Type:	3
Cause:	3
Source:	A
UST Number:	P

Map ID  
Direction  
Distance  
Elevation

MAP FINDINGS

Site

Database(s)

EDR ID Number  
EPA ID Number

**CORNSWEET PROPERTY (PAUL) (Continued)**

**S123800963**

IMD:  
Facility ID: Not reported  
Name: CORNSWEET PROPERTY (PAUL)  
Address: 702 SHEPHERD STREET  
City,State,Zip: DURHAM, NC 27701  
Date Occurred: Not reported  
Submit Date: Not reported  
Incident Desc: Not reported  
Operator: Not reported  
UST ID: RA-8385  
Incident ID: Not reported  
Initials of UST Regional Contact: CAM  
Regional Office: RAL  
Responsible Party/Company Name: Not reported  
Ownership: Not reported  
Responsible Party Contact Name: Not reported  
Operation: Not reported  
Responsible Party Mailing Address: Not reported  
Responsible Party City,State,Zip: NC  
Ownership: Not reported  
Operation Type: Not reported  
Responsible Party County: Not reported  
Source: Not reported  
Type: Not reported  
Location: Not reported  
Petroleum Type: Not reported  
Date Incident Reported: Not reported  
Whether Tank is Commercial or Non Commercial: NON COMMERCIAL  
Site Priority: Not reported  
Whether Tank is Regulated: NON REGULATED  
Priority Update: Not reported  
Notice of Regulatory Requirement: Not reported  
Wells Affected: Not reported  
Notice of Violation: Not reported  
Phase 1 or Phase 2: Not reported  
Num Affected: Not reported  
Site Priority: Not reported  
Location: Not reported  
Current Risk Condition: Not reported  
Sampled By: Not reported  
Samples Include: Not reported  
Initial reported risk of incident (never changes): L  
7.5 Min Quad: Not reported  
5 Min Quad: Not reported  
Intermediate Condition Present: Not reported  
Latitude: 35.995334  
Longitude: -78.91338000000004  
Use of Land, Industrial: Not reported  
Corrective Action Plan Selected - up to 5: Not reported  
RBCA: Not reported  
Date Close Review Requested From RP or Owner: Not reported  
Date Case Closed: Not reported  
Extent of Contamination: None  
Number of Supply Wells Located on Property: 0  
MTBE in Well Y/N/U Yes, No or Unknown: 0  
Facility Phone Number: Not reported  
MTBE in Groundwater Y/N/U Yes, No or Unknown: U

Map ID  
Direction  
Distance  
Elevation

MAP FINDINGS

Site

Database(s)

EDR ID Number  
EPA ID Number

**CORNSWEET PROPERTY (PAUL) (Continued)**

**S123800963**

Date Land Use Restriction Filed: Not reported  
Date Cleanup Initiated: Not reported  
Record Status: CURRENT RECORD  
RBCA GW Codes: Not reported  
RBCA GW: Not reported  
Pollutant Type Present: Not reported  
Reference Number for Media Disk for Archived Record: 0  
RP Owner?: False  
RP Operator?: False  
RP Landowner?: False  
Comments: Not reported  
GW Contam: Not reported  
Soil Contam: Not reported  
Contact Phone: Not reported  
Owner Company: Not reported  
Operator Address: Not reported  
Operator City,State,Zip: Not reported  
Operator County: Not reported  
Material: Not reported  
Qty Lost 1: Not reported  
Qty Recovered 1: Not reported  
Setting: Not reported  
Risk Site: Not reported  
Priority Code: Not reported  
Dem Contact: Not reported  
Wells Contam: Not reported  
Latitude Number: Not reported  
Longitude Number: Not reported  
Latitude Decimal: Not reported  
Longitude Decimal: Not reported  
GPS: Not reported  
Agency: Not reported

**90**  
**WSW**  
**1/4-1/2**  
**0.456 mi.**  
**2406 ft.**

**THORNE RESIDENTIAL PROPERTY**  
**1915 BIVINS STREET**  
**DURHAM, NC 27707**

**LUST S123084434**  
**N/A**

**Relative:**  
**Higher**  
**Actual:**  
**381 ft.**

**LUST:**  
Name: THORNE RESIDENTIAL PROPERTY  
Address: 1915 BIVINS STREET  
City,State,Zip: DURHAM, NC 27707  
Facility ID: Not reported  
UST Number: RA-8317  
Incident Number: 46389  
Source Type: 3  
Date Reported: 09/28/2018  
Closure Request: Not reported  
Close Out: Not reported  
Level Of Soil Cleanup Achieved: Not reported  
# Of Supply Wells: 0  
Commercial/NonCommercial UST Site: N  
Risk Classification: L  
Risk Class Based On Review: L  
Corrective Action Plan Type: Not reported  
NOV Issue Date: Not reported  
Site Priority: Not reported

Map ID  
Direction  
Distance  
Elevation

MAP FINDINGS

Site

Database(s)

EDR ID Number  
EPA ID Number

**THORNE RESIDENTIAL PROPERTY (Continued)**

**S123084434**

Phase Of LSA Req:	Not reported
Site Risk Reason:	Not reported
Land Use:	RES
MTBE:	0
MTBE1:	U
Flag:	0
Flag1:	0
LUR Filed:	Not reported
GPS Confirmed:	31
Current Status:	C
RBCA GW:	Not reported
PETOPT:	4
RPL:	False
CD Num:	0
Reel Num:	0
RPOW:	False
RPOP:	False
Error Flag:	0
Error Code:	N
Valid:	False
Testlat:	Not reported
Regional Officer Project Mgr:	CAM
Company:	Thorne Residential Leasing
Telephone:	Not reported
5 Min Quad:	Not reported
LUST:	
ERR Type:	Not reported
UST Number:	RA-8317
Facility Id:	46389
Date Occurred:	2018-09-27 00:00:00
Date Reported:	Not reported
Owner/Operator:	Not reported
Ownership:	4
Operation Type:	3
Type:	4
Location:	7
Priority Update:	Not reported
Wells Affected Y/N:	N
Samples Include:	Not reported
7#5 Minute Quad:	Y
5 Minute Quad:	Not reported
Pirf/Min Soil:	Not reported
Release Code:	Not reported
Source Code:	Not reported
Err Type:	2
Cause:	3
Source:	A
UST Number:	P

Map ID  
 Direction  
 Distance  
 Elevation

MAP FINDINGS

Site

Database(s) EDR ID Number  
 EPA ID Number

V91  
 NNW  
 1/4-1/2  
 0.481 mi.  
 2538 ft.

**FAST FARE #34**  
**2104 E. CHAPEL HILL/NELSON HWY**  
**DURHAM, NC 27707**

**LUST S105895761**  
**IMD N/A**

**Site 2 of 2 in cluster V**

**Relative:**  
**Higher**  
**Actual:**  
**373 ft.**

**LUST:**  
 Name: FAST FARE #34  
 Address: 2104 E. CHAPEL HILL/NELSON HWY  
 City,State,Zip: DURHAM, NC 27707-1406  
 Facility ID: 00-0-0000016545  
 UST Number: RA-4394  
 Incident Number: 26172  
 Source Type: 3  
 Date Reported: 02/11/1994  
 Closure Request: Not reported  
 Close Out: 07/29/1996  
 Level Of Soil Cleanup Achieved: Not reported  
 # Of Supply Wells: 0  
 Commercial/NonCommercial UST Site: C  
 Risk Classification: L  
 Risk Class Based On Review: L  
 Corrective Action Plan Type: Not reported  
 NOV Issue Date: Not reported  
 Site Priority: Not reported  
 Phase Of LSA Req: Not reported  
 Site Risk Reason: Not reported  
 Land Use: Not reported  
 MTBE: 0  
 MTBE1: N  
 Flag: 0  
 Flag1: 0  
 LUR Filed: Not reported  
 GPS Confirmed: 31  
 Current Status: A  
 RBCA GW: Not reported  
 PTOPT: 3  
 RPL: False  
 CD Num: 45  
 Reel Num: 105  
 RPOW: False  
 RPOP: False  
 Error Flag: 0  
 Error Code: N  
 Valid: False  
 Testlat: Not reported  
 Regional Officer Project Mgr: MRP  
 Company: CROWN CENTRAL PETROLEUM CORP.  
 Telephone: 4105397400  
 5 Min Quad: Not reported

**LUST:**  
 ERR Type: Not reported  
 UST Number: RA-4394  
 Facility Id: 26172  
 Date Occurred: 1993-11-29 00:00:00  
 Date Reported: 1994-02-11 00:00:00  
 Owner/Operator: Not reported  
 Ownership: 4  
 Operation Type: 6

Map ID  
Direction  
Distance  
Elevation

MAP FINDINGS

Site

Database(s)

EDR ID Number  
EPA ID Number

**FAST FARE #34 (Continued)**

**S105895761**

Type: 3  
Location: 1  
Priority Update: Not reported  
Wells Affected Y/N: N  
Samples Include: Not reported  
7#5 Minute Quad: 6  
5 Minute Quad: Not reported  
Pirf/Min Soil: Not reported  
Release Code: Not reported  
Source Code: Not reported  
Err Type: 9  
Cause: Not reported  
Source: B  
UST Number: B

**IMD:**

Facility ID: 26172  
Name: FAST FARE #34  
Address: 2104 E. CHAPEL HILL/NELSON HWY  
City,State,Zip: DURHAM, NC  
Date Occurred: 11/29/1993  
Submit Date: 2/11/1994  
Incident Desc: Product lines replaced during upgrade activities. Soil samples had a high of 8ppm GRO TPH and 20ppm lead. 116.06 tons of soil was excavated.

Operator: MATTHEW E. GILMORE  
UST ID: Not reported  
Incident ID: Not reported  
Initials of UST Regional Contact: Not reported  
Regional Office: Not reported  
Responsible Party/Company Name: Not reported  
Ownership: 4  
Responsible Party Contact Name: Not reported  
Operation: 6  
Responsible Party Mailing Address: Not reported  
Responsible Party City,State,Zip: Not reported  
Ownership: Private  
Operation Type: Commercial  
Responsible Party County: Not reported  
Source: Leak-underground  
Type: GASOLINE/DIESEL  
Location: 1  
Petroleum Type: Not reported  
Date Incident Reported: Not reported  
Whether Tank is Commercial or Non Commercial: Not reported  
Site Priority: Not reported  
Whether Tank is Regulated: Not reported  
Priority Update: Not reported  
Notice of Regulatory Requirement: Not reported  
Wells Affected: No  
Notice of Violation: Not reported  
Phase 1 or Phase 2: Not reported  
Num Affected: Not reported  
Site Priority: Not reported  
Location: Facility  
Current Risk Condition: Not reported

Map ID  
Direction  
Distance  
Elevation

MAP FINDINGS

Site

Database(s)

EDR ID Number  
EPA ID Number

**FAST FARE #34 (Continued)**

**S105895761**

Sampled By:	6
Samples Include:	Not reported
Initial reported risk of incident (never changes):	Not reported
7.5 Min Quad:	Not reported
5 Min Quad:	Not reported
Intermediate Condition Present:	Not reported
Latitude:	Not reported
Longitude:	Not reported
Use of Land, Industrial:	Not reported
Corrective Action Plan Selected - up to 5:	Not reported
RBCA:	Not reported
Date Close Review Requested From RP or Owner:	Not reported
Date Case Closed:	Not reported
Extent of Contamination:	Not reported
Number of Supply Wells Located on Property:	Not reported
MTBE in Well Y/N/U Yes, No or Unknown:	Not reported
Facility Phone Number:	Not reported
MTBE in Groundwater Y/N/U Yes, No or Unknown:	Not reported
Date Land Use Restriction Filed:	Not reported
Date Cleanup Initiated:	Not reported
Record Status:	Not reported
RBCA GW Codes:	Not reported
RBCA GW:	Not reported
Pollutant Type Present:	Not reported
Reference Number for Media Disk for Archived Record:	Not reported
RP Owner?:	Not reported
RP Operator?:	Not reported
RP Landowner?:	Not reported
Comments:	Not reported
GW Contam:	No Groundwater Contamination detected
Soil Contam:	Yes
Contact Phone:	4105397400
Owner Company:	CROWN CENTRAL PETROLEUM CORP.
Operator Address:	ONE N CHARLES ST P.O. BOX 1168
Operator City,State,Zip:	BALTIMORE, NC 21203-
Operator County:	Not reported
Material:	Not reported
Qty Lost 1:	Not reported
Qty Recovered 1:	Not reported
Setting:	Not reported
Risk Site:	L
Priority Code:	Not reported
Dem Contact:	MRP
Wells Contam:	Not reported
Latitude Number:	Not reported
Longitude Number:	Not reported
Latitude Decimal:	Not reported
Longitude Decimal:	Not reported
GPS:	7
Agency:	DWM

Map ID  
 Direction  
 Distance  
 Elevation

MAP FINDINGS

Site

Database(s) EDR ID Number  
 EPA ID Number

**92**  
**NE**  
**1/4-1/2**  
**0.491 mi.**  
**2595 ft.**

**CITY PORT CONDOS**  
**600 SOUTH DUKE STREET**  
**DURHAM, NC 27701**

**LUST** **S125910320**  
**ASBESTOS** **N/A**

**Relative:**  
**Higher**  
**Actual:**  
**382 ft.**

**LUST:**  
 Name: CITY PORT CONDOS  
 Address: 600 SOUTH DUKE STREET  
 City,State,Zip: DURHAM, NC 27701  
 Facility ID: Not reported  
 UST Number: RA-8636  
 Incident Number: 46689  
 Source Type: 3  
 Date Reported: 03/30/2020  
 Closure Request: Not reported  
 Close Out: 05/06/2020  
 Level Of Soil Cleanup Achieved: S3  
 # Of Supply Wells: 0  
 Commercial/NonCommercial UST Site: N  
 Risk Classification: L  
 Risk Class Based On Review: L  
 Corrective Action Plan Type: Not reported  
 NOV Issue Date: Not reported  
 Site Priority: Not reported  
 Phase Of LSA Req: Not reported  
 Site Risk Reason: Not reported  
 Land Use: RES  
 MTBE: 0  
 MTBE1: U  
 Flag: 0  
 Flag1: 0  
 LUR Filed: Not reported  
 GPS Confirmed: 14  
 Current Status: C  
 RBCA GW: Not reported  
 PETOPT: 4  
 RPL: False  
 CD Num: 0  
 Reel Num: 0  
 RPOW: False  
 RPOP: False  
 Error Flag: 0  
 Error Code: N  
 Valid: False  
 Testlat: Not reported  
 Regional Officer Project Mgr: CAM  
 Company: Duke Partners, LP  
 Telephone: Not reported  
 5 Min Quad: Not reported

**LUST:**  
 ERR Type: Not reported  
 UST Number: RA-8636  
 Facility Id: 46689  
 Date Occurred: 2020-03-27 00:00:00  
 Date Reported: Not reported  
 Owner/Operator: Not reported  
 Ownership: 4  
 Operation Type: 3



Map ID  
Direction  
Distance  
Elevation

MAP FINDINGS

Site

Database(s)

EDR ID Number  
EPA ID Number

**CITY PORT CONDOS (Continued)**

**S125910320**

Type: 4  
Location: 8  
Priority Update: Not reported  
Wells Affected Y/N: N  
Samples Include: Not reported  
7#5 Minute Quad: N  
5 Minute Quad: Not reported  
Pirf/Min Soil: Not reported  
Release Code: Not reported  
Source Code: Not reported  
Err Type: 2  
Cause: 3  
Source: A  
UST Number: P

**LUST:**

Incident Number: 46689  
Last Modified: 5/6/2020  
Incident Phase: CO  
NOV Issued: Not reported  
NORR Issued: Not reported  
45 Day Report: Not reported  
Public Meeting Held: Not reported  
SOC Signed: Not reported  
Reclassification Report: Not reported  
RS Designation: Not reported  
Closure Request Date: Not reported  
Close-out Report: Not reported

**ASBESTOS:**

Name: COMMERCIAL BUILDING 20-50-1928  
Address: 600 S DUKE ST  
City,State,Zip: DURHAM, NC  
Permit Number: NC30459  
NESHAP Number: 59371  
Contractor: Demolition and Asbestos Removal Inc.  
Owner Name: Duke Partners LP  
Phone: (919) 397-2268  
Removal Start Date: 10-17-19  
Removal End Date: 10-18-19  
Demo Start Date: Not reported  
Demo End Date: Not reported  
Linear Feet: 0  
Square Feet: 380  
Cubic Feet: 0  
Type: R

Map ID  
 Direction  
 Distance  
 Elevation

MAP FINDINGS

Site

Database(s)

EDR ID Number  
 EPA ID Number

93  
 SE  
 1/4-1/2  
 0.494 mi.  
 2608 ft.

**SCHMITZ PROPERTY (BOB)**  
**824 EAST FORREST HILLS BLVD**  
**DURHAM, NC 27705**

**LUST**    **S117846024**  
**LUST TRUST**    **N/A**

**Relative:**  
**Lower**  
**Actual:**  
**317 ft.**

**LUST:**  
 Name: SCHMITZ PROPERTY (BOB)  
 Address: 824 EAST FORREST HILLS BLVD  
 City,State,Zip: DURHAM, NC 27705  
 Facility ID: Not reported  
 UST Number: RA-7611  
 Incident Number: 39722  
 Source Type: 3  
 Date Reported: 04/09/2015  
 Closure Request: Not reported  
 Close Out: 11/06/2015  
 Level Of Soil Cleanup Achieved: S2  
 # Of Supply Wells: 0  
 Commercial/NonCommercial UST Site: N  
 Risk Classification: L  
 Risk Class Based On Review: L  
 Corrective Action Plan Type: Not reported  
 NOV Issue Date: Not reported  
 Site Priority: Not reported  
 Phase Of LSA Req: Not reported  
 Site Risk Reason: Not reported  
 Land Use: RES  
 MTBE: 0  
 MTBE1: U  
 Flag: 0  
 Flag1: 0  
 LUR Filed: Not reported  
 GPS Confirmed: N  
 Current Status: C  
 RBCA GW: Not reported  
 PETOPT: 4  
 RPL: False  
 CD Num: 0  
 Reel Num: 0  
 RPOW: False  
 RPOP: False  
 Error Flag: 0  
 Error Code: N  
 Valid: False  
 Testlat: Not reported  
 Regional Officer Project Mgr: CAM  
 Company: Not reported  
 Telephone: Not reported  
 5 Min Quad: Not reported

**LUST:**  
 ERR Type: Not reported  
 UST Number: RA-7611  
 Facility Id: 39722  
 Date Occurred: 2015-03-31 00:00:00  
 Date Reported: 2015-04-09 00:00:00  
 Owner/Operator: Not reported  
 Ownership: 4  
 Operation Type: 3

Map ID  
Direction  
Distance  
Elevation

MAP FINDINGS

Site

Database(s)

EDR ID Number  
EPA ID Number

**SCHMITZ PROPERTY (BOB) (Continued)**

**S117846024**

Type: 4  
Location: 7  
Priority Update: Not reported  
Wells Affected Y/N: N  
Samples Include: Not reported  
7#5 Minute Quad: N  
5 Minute Quad: Not reported  
Pirf/Min Soil: Not reported  
Release Code: Not reported  
Source Code: Not reported  
Err Type: 2  
Cause: 3  
Source: A  
UST Number: P

**LUST:**

Incident Number: 39722  
Last Modified: 11/6/2015  
Incident Phase: CO  
NOV Issued: Not reported  
NORR Issued: Not reported  
45 Day Report: Not reported  
Public Meeting Held: Not reported  
SOC Signed: Not reported  
Reclassification Report: Not reported  
RS Designation: Not reported  
Closure Request Date: Not reported  
Close-out Report: Not reported

**LUST TRUST:**

Name: SCHMITZ PROPERTY (BOB)  
Address: 824 EAST FORREST HILLS BLVD  
City,State,Zip: DURHAM, NC  
Facility ID: Not reported  
Site ID: 39722  
Site Note: SCAN-----, Noncommercial; first apply a \$1,000 deductible then reimburse 90% of subsequent approved costs until a maximum deductible of \$2,000 is reached. Then reimburse at 100%. [CGS 2/16/16] There are 2 distinct removal events here.  
  
Site Eligible?: True  
Commercial Find: 100% Non-Commercial  
Priority Rank: Not reported  
Deductable Amount: 2000  
3rd Party Deductable Amt: 0  
Sum 3rd Party Amt Applied: 0

MAP FINDINGS

Map ID  
Direction  
Distance  
Elevation

Site

Database(s)

EDR ID Number  
EPA ID Number

**X94**      **THE SCRAP EXCHANGE**  
**WSW**      **2050 CHAPEL HILL ROAD**  
**1/4-1/2**    **DURHAM, NC 27707**  
**0.497 mi.**  
**2623 ft.**    **Site 1 of 2 in cluster X**

**SWRCY**    **S117330100**  
**N/A**

**Relative:**      SWRCY:  
**Higher**          Name:                    THE SCRAP EXCHANGE  
                         Address:                 2050 CHAPEL HILL ROAD  
**Actual:**          City,State,Zip:        DURHAM, NC 27707  
**400 ft.**            Mailing Address:      2050 Chapel Hill Road  
                         Mailing City:           Durham  
                         Mailing State:         NC  
                         Mailing Zip:            27707  
                         Company Type:         - Reuse;  
                         Company Service Area: - Local Service Only;

**X95**      **DAVIS BAKING COMPANY**  
**WSW**      **2022 CHAPEL HILL ROAD**  
**1/4-1/2**    **DURHAM, NC 27707**  
**0.498 mi.**  
**2631 ft.**    **Site 2 of 2 in cluster X**

**LUST**      **S117845991**  
**INST CONTROL**    **N/A**

**Relative:**      LUST:  
**Higher**          Name:                    DAVIS BAKING COMPANY  
                         Address:                 2022 CHAPEL HILL ROAD  
**Actual:**          City,State,Zip:        DURHAM, NC 27707-  
**400 ft.**            Facility ID:              Not reported  
                         UST Number:            RA-4308  
                         Incident Number:       39687  
                         Source Type:            3  
                         Date Reported:         04/15/1991  
                         Closure Request:       Not reported  
                         Close Out:               04/29/2015  
                         Level Of Soil Cleanup Achieved: S1  
                         # Of Supply Wells:     0  
                         Commercial/NonCommercial UST Site: C  
                         Risk Classification:    L  
                         Risk Class Based On Review: L  
                         Corrective Action Plan Type: Not reported  
                         NOV Issue Date:        Not reported  
                         Site Priority:             Not reported  
                         Phase Of LSA Req:      1  
                         Site Risk Reason:       Not reported  
                         Land Use:                IND  
                         MTBE:                    0  
                         MTBE1:                  Y  
                         Flag:                      0  
                         Flag1:                     0  
                         LUR Filed:               03/10/2015  
                         GPS Confirmed:         31  
                         Current Status:         A  
                         RBCA GW:                G2  
                         PETOPT:                 3  
                         RPL:                      False  
                         CD Num:                  44  
                         Reel Num:                102  
                         RPOW:                    False  
                         RPOP:                    False  
                         Error Flag:              0

Map ID  
Direction  
Distance  
Elevation

MAP FINDINGS

Site

Database(s)

EDR ID Number  
EPA ID Number

**DAVIS BAKING COMPANY (Continued)**

**S117845991**

Error Code: N  
Valid: False  
Testlat: Not reported  
Regional Officer Project Mgr: CAM  
Company: DAVIS BAKING CO  
Telephone: 9194894231  
5 Min Quad: Not reported

LUST:  
ERR Type: Not reported  
UST Number: RA-4308  
Facility Id: 39687  
Date Occurred: 1991-03-25 00:00:00  
Date Reported: 1991-04-15 00:00:00  
Owner/Operator: Not reported  
Ownership: 4  
Operation Type: 6  
Type: 3  
Location: 1  
Priority Update: Not reported  
Wells Affected Y/N: N  
Samples Include: Not reported  
7#5 Minute Quad: Y  
5 Minute Quad: Not reported  
Pirf/Min Soil: Not reported  
Release Code: Not reported  
Source Code: Not reported  
Err Type: 3  
Cause: 7  
Source: G  
UST Number: P

LUST:  
Incident Number: 39687  
Last Modified: 4/29/2015  
Incident Phase: CO  
NOV Issued: Not reported  
NORR Issued: Not reported  
45 Day Report: Not reported  
Public Meeting Held: Not reported  
SOC Signed: Not reported  
Reclassification Report: Not reported  
RS Designation: Not reported  
Closure Request Date: Not reported  
Close-out Report: Not reported

INST CONTROL:  
Name: DAVIS BAKING COMPANY  
Address: 2022 CHAPEL HILL ROAD  
City,State,Zip: DURHAM, NC  
Project Number: RA-4308  
Object ID: Not reported  
DWM Contact: Raleigh Regional Office (919) 791-4200  
DWM Program: Underground Storage Tank Section  
Project Status: No Further Action  
COC: Multi COC

Map ID  
Direction  
Distance  
Elevation

MAP FINDINGS

Site

Database(s)

EDR ID Number  
EPA ID Number

**DAVIS BAKING COMPANY (Continued)**

**S117845991**

Contamination Source: UST System  
Received Date: 3/9/2015  
Restricted Media: Multi-Media  
Allowed Use: Media Restrictions Only  
Certification: None  
Plant Reception Date: Not reported  
Instrument Status: Effective  
Deed BK: Not reported  
Deed PG: Not reported  
Plat BK: Not reported  
Plat PG: Not reported  
Instrument: Notice and Restriction  
Deed: Not reported  
Deed Date: Recorded 3-9-2015  
Plat: Not reported  
Plat Date: Not reported  
X Coord: 2021191.3652  
Y Coord: 814000.43092

**96  
ENE  
1/2-1  
0.555 mi.  
2932 ft.**

**UNIVERSITY FORD  
601 WILLARD ST  
DURHAM, NC**

**SHWS S128588096  
ASBESTOS N/A**

**Relative:  
Higher  
Actual:  
354 ft.**

SHWS:  
Name: UNIVERSITY FORD  
Address: 601 WILLARD ST  
City,State,Zip: DURHAM, NC  
EPAID: NONCD0003157  
Lat/Longitude: 35.993769 / -78.906496  
Geolocation Method: GEOCODE (ADDRESS MATCH)

Click here to access the North Carolina DEQ records for this facility:

**ASBESTOS:**

Name: AMERICAN TOBACCO BLOCK 2-5  
Address: 601 WILLARD ST  
City,State,Zip: DURHAM, NC  
Permit Number: Not reported  
NESHAP Number: 68406  
Contractor: D.H. Griffin Wrecking Co., Inc.  
Owner Name: Hines Atlanta Associates  
Phone: (205) 423-2274  
Removal Start Date: Not reported  
Removal End Date: Not reported  
Demo Start Date: 11-16-22  
Demo End Date: 12-24-22  
Linear Feet: 0  
Square Feet: 0  
Cubic Feet: 0  
Type: D

MAP FINDINGS

Map ID Direction Distance Elevation		Database(s)	EDR ID Number EPA ID Number
--	--	-------------	--------------------------------

<b>97</b> <b>ENE</b> <b>1/2-1</b> <b>0.759 mi.</b> <b>4010 ft.</b>	<b>DURHAM PUBLIC SERVICE CO PROP (FORMER)</b> <b>309 BLACKWELL ST</b> <b>DURHAM, NC</b>	<b>SHWS</b>	<b>S109367200</b> <b>N/A</b>
--	---	-------------	---------------------------------

<b>Relative:</b> <b>Higher</b>  <b>Actual:</b> <b>374 ft.</b>	<b>SHWS:</b> Name: DURHAM PUBLIC SERVICE CO PROP (FORMER) Address: 309 BLACKWELL ST City,State,Zip: DURHAM, NC EPAID: NONCD0002858 Lat/Longitude: 35.9931 / -78.90354 Geolocation Method: ON SCREEN PLACEMENT ON GEOREFERENCED MAP
---	--

[Click here to access the North Carolina DEQ records for this facility:](#)

---

<b>98</b> <b>NE</b> <b>1/2-1</b> <b>0.857 mi.</b> <b>4526 ft.</b>	<b>LIGGETT AND MYERS COMPANY</b> <b>700 W MAIN ST</b> <b>DURHAM, NC</b>	<b>SHWS</b>	<b>S103554444</b> <b>N/A</b>
---	---	-------------	---------------------------------

<b>Relative:</b> <b>Higher</b>  <b>Actual:</b> <b>386 ft.</b>	<b>SHWS:</b> Name: LIGGETT AND MYERS COMPANY Address: 700 W MAIN ST City,State,Zip: DURHAM, NC EPAID: NCD097724009 Lat/Longitude: Not reported Geolocation Method: Not reported
---	---

[Click here to access the North Carolina DEQ records for this facility:](#)

---

<b>99</b> <b>NNE</b> <b>1/2-1</b> <b>0.896 mi.</b> <b>4729 ft.</b>	<b>EAKES CLEANERS (FORMER)</b> <b>827 W MORGAN ST</b> <b>DURHAM, NC</b>	<b>SHWS</b>	<b>S123565343</b> <b>N/A</b>
--	---	-------------	---------------------------------

<b>Relative:</b> <b>Higher</b>  <b>Actual:</b> <b>386 ft.</b>	<b>SHWS:</b> Name: EAKES CLEANERS (FORMER) Address: 827 W MORGAN ST City,State,Zip: DURHAM, NC EPAID: NONCD0001192 Lat/Longitude: 36.00125 / -78.90949 Geolocation Method: ON SCREEN PLACEMENT ON GEOREFERENCED MAP
---	---

[Click here to access the North Carolina DEQ records for this facility:](#)

Map ID  
 Direction  
 Distance  
 Elevation

MAP FINDINGS

Site

Database(s)

EDR ID Number  
 EPA ID Number

**100**  
**ENE**  
**1/2-1**  
**0.950 mi.**  
**5017 ft.**

**SCARBOROUGH & HARGETT FUNERAL HOME**  
**306 SOUTH ROXBORO STREET**  
**DURHAM, NC**

**SHWS** **S107405385**  
**IMD** **N/A**

**Relative:**  
**Higher**  
**Actual:**  
**375 ft.**

**SHWS:**  
 Name: SCARBOROUGH & HARGETT FUNERAL HOME  
 Address: 306 SOUTH ROXBORO STREET  
 City,State,Zip: DURHAM, NC  
 EPAID: NONCD0002449  
 Lat/Longitude: Not reported  
 Geolocation Method: Not reported

[Click here to access the North Carolina DEQ records for this facility:](#)

**IMD:**

Facility ID: 87460  
 Name: SCARBOROUGH & HARGETT FUNERAL  
 Address: 306 SOUTH ROXBORO STREET  
 City,State,Zip: DURHAM, NC  
 Date Occurred: 8/4/2005  
 Submit Date: 12/9/2005  
 Incident Desc: FORMALDEHYDE IN THE SOIL AND GROUNDWATER.  
 Operator: SCARBOROUGH, JC  
 UST ID: Not reported  
 Incident ID: Not reported  
 Initials of UST Regional Contact: Not reported  
 Regional Office: Not reported  
 Responsible Party/Company Name: Not reported  
 Ownership: 5  
 Responsible Party Contact Name: Not reported  
 Operation: 8  
 Responsible Party Mailing Address: Not reported  
 Responsible Party City,State,Zip: Not reported  
 Ownership: Federal  
 Operation Type: Not reported  
 Responsible Party County: Not reported  
 Source: Unknown  
 Type: OTHER INORGANICS  
 Location: Not reported  
 Petroleum Type: Not reported  
 Date Incident Reported: Not reported  
 Whether Tank is Commercial or Non Commercial: Not reported  
 Site Priority: 55  
 Whether Tank is Regulated: Not reported  
 Priority Update: Not reported  
 Notice of Regulatory Requirement: Not reported  
 Wells Affected: No  
 Notice of Violation: Not reported  
 Phase 1 or Phase 2: Not reported  
 Num Affected: Not reported  
 Site Priority: Not reported  
 Location: Not reported  
 Current Risk Condition: Not reported  
 Sampled By: Not reported  
 Samples Include: Not reported  
 Initial reported risk of incident (never changes): Not reported  
 7.5 Min Quad: Not reported



Map ID  
Direction  
Distance  
Elevation

MAP FINDINGS

Site

Database(s)

EDR ID Number  
EPA ID Number

**SCARBOROUGH & HARGETT FUNERAL HOME (Continued)**

**S107405385**

5 Min Quad:	Not reported
Intermediate Condition Present:	Not reported
Latitude:	35.99194
Longitude:	-78.90111
Use of Land, Industrial:	Not reported
Corrective Action Plan Selected - up to 5:	Not reported
RBCA:	Not reported
Date Close Review Requested From RP or Owner:	Not reported
Date Case Closed:	Not reported
Extent of Contamination:	Not reported
Number of Supply Wells Located on Property:	Not reported
MTBE in Well Y/N/U Yes, No or Unknown:	Not reported
Facility Phone Number:	Not reported
MTBE in Groundwater Y/N/U Yes, No or Unknown:	Not reported
Date Land Use Restriction Filed:	Not reported
Date Cleanup Initiated:	Not reported
Record Status:	Not reported
RBCA GW Codes:	Not reported
RBCA GW:	Not reported
Pollutant Type Present:	Not reported
Reference Number for Media Disk for Archived Record:	Not reported
RP Owner?:	Not reported
RP Operator?:	Not reported
RP Landowner?:	Not reported
Comments:	Not reported
GW Contam:	Yes, Groundwater Contamination has been detected
Soil Contam:	Not reported
Contact Phone:	919-682-1171
Owner Company:	SCARBOROUGH & HARGETT FUNERAL HOME
Operator Address:	306 SOUTH ROXBORO STREET
Operator City, State, Zip:	DURHAM, NC 919-682-1171
Operator County:	Not reported
Material:	Not reported
Qty Lost 1:	Not reported
Qty Recovered 1:	Not reported
Setting:	Not reported
Risk Site:	Not reported
Priority Code:	E
Dem Contact:	ER
Wells Contam:	Not reported
Latitude Number:	Not reported
Longitude Number:	Not reported
Latitude Decimal:	Not reported
Longitude Decimal:	Not reported
GPS:	EST
Agency:	DWQ

Count: 5 records.

ORPHAN SUMMARY

City	EDR ID	Site Name	Site Address	Zip	Database(s)
DURHAM	S111380335	HILLS @ SOUTHPOINT LOTS 128 & 129	SOUTH BEND DR		SHWS
DURHAM	S122513579	WDNC TRANSMITTER SITE 0-032725	138-1/2 CHAPEL HILL ROAD	27705	LUST
DURHAM	1004376295	DUKE HOMESTEAD HISTORIC SITE	DUKE HOMESTEAD ROAD		LUST TRUST
DURHAM	S125089832	COIN OPERATED LAUNDRY	111 WEST PROCTOR		DRYCLEANERS
DURHAM	S125085170	BROWN D W DRY CLEANERS	202 WEST PROCTOR		DRYCLEANERS

## EDR ZIP Code Scan Report

ZIP	EDR-ID	Facility ID	Name	Address	Map/Dir/Dist	City	State	Databases
** - Indicates location may or may not be in requested radius. Site has not been assigned a latitude/longitude coordinate. Further review recommended.								
27701	1014941623				**	DURHAM	NC	DOT OPS
27701	1009651588	110027385648	LITTLE RIVER LAKE BOAT HOUSE		**	DURHAM	NC	FINDS
27701	1009653232	110027387502	WEST POINT ON ENO AMPHITHEATRE		**	DURHAM	NC	FINDS
27701	S112338212		128 / 132 HUNT STREET	128 & 132 HUNT STREET		DURHAM	NC	
27701	S110986979		128 / 132 HUNT STREET	128 & 132 HUNT STREET		DURHAM	NC	
27701	2010106842		AT 3215 HIGHWAY 70	AT 3215 HIGHWAY 70	**	DURHAM	NC	HMIRS
27701	1021525819		ROUGEMONT TIRE SALES	HWY 501	**	DURHAM	NC	EDR Historical Auto Stations
27701	1000460158	WVD988774162	FLOWERS BAKING CO OF WEST VIRGINIA/	RTE 52N	**	BLUEFIELD	WV	RCRA-NonGen
27701	U001202152	0-025056	READY MIXED CONCRETE PLANT 17	HIGHWAY 55		DURHAM	NC	UST
27701	1026434528	110070789493	802 & 808 EAST PETTIGREW STREET	802 & 808 EAST PETTIGREW STREET	**	DURHAM	NC	FINDS
27701	1026109939		802 & 808 EAST PETTIGREW STREET	802 & 808 EAST PETTIGREW STREET	**	DURHAM	NC	US BROWNFIELDS
27701	S109164521		MCLEOD PROPERTY (RANDELL)	1601 ACADIA STREET		DURHAM	NC	LUST TRUST, INST CONTROL, LUST
27701	S109034054		MOGILNICKI PROPERTY (RUTH)	1607 ACADIA STREET		DURHAM	NC	LUST TRUST, LUST
27701	1012105863	110038978666	MCCARTHY IMPROVEMENT COMPANY IN	7011 ALBERT PICK ROAD		DURHAM	NC	FINDS
27701	1014205027		FRIENDLY CITY EXXON	100 ALSTON AVE S		DURHAM	NC	EDR Historical Auto Stations
27701	1021242453		FRIENDLY CITY EXXON	100 S ALSTON AVE		DURHAM	NC	EDR Historical Auto Stations
27701	1007711177	110018677733	COLLINS EXXON	100 SOUTH ALSTON AVENUE		DURHAM	NC	FINDS
27701	U003160597	0-202117	COLLINS EXXON INC	100 SOUTH ALSTON AVENUE		DURHAM	NC	LUST, UST
27701	1020371915		ALSTON AVENUE AMOCO	1002 N ALSTON AV		DURHAM	NC	EDR Historical Auto Stations
27701	1012191363	110038394831	COLLINS EXXON	101 SOUTH ALSTON		DURHAM	NC	ICIS, FINDS
27701	U003136497	0-016857	STREET MAINT.-CITY OF DURHAM	1100 NORTH ALSTON AVENUE		DURHAM	NC	UST
27701	1007724628	110018812686	STREET MAINT.-CITY OF DURHAM	1100 NORTH ALSTON AVENUE		DURHAM	NC	FINDS
27701	1024456634		SIGN AND SIGNAL SHOP	1200 N ALSTON AVENUE		DURHAM	NC	US BROWNFIELDS
27701	1024365617	110070261979	SIGN AND SIGNAL SHOP	1200 N ALSTON AVENUE		DURHAM	NC	FINDS
27701	S105120563	85793	DURHAM SIGNAL AND SIGN SHOP	1200 NORTH ALSTON AVENUE		DURHAM	NC	IMD
27701	S130367405		NCCU SCHOOL OF BUSINESS	1206 S. ALSTON AVENUE		DURHAM	NC	NPDES
27701	S129076776		KHOMENKO PROPERTY (OLGA)	1317 S. ALSTON AVE		DURHAM	NC	LUST
27701	1014206112		SERVICE DISTRIBUTING CO GAS STA	203 ALSTON AVE N		DURHAM	NC	EDR Historical Auto Stations
27701	1014206308		BATES GULF SERVICE	308 ALSTON AVE S		DURHAM	NC	EDR Historical Auto Stations
27701	U003136294	0-016174	FREEWAY FAMILY FARE #120	308 SOUTH ALSTON AVENUE		DURHAM	NC	LUST TRUST, INST CONTROL, IMD, LUST, UST
27701	1007702786	110018593789	BOB S BP	308 SOUTH ALSTON AVENUE		DURHAM	NC	FINDS
27701	S106936629	87393	BOBS SERVICE GARAGE	309 SOUTH ALSTON AVENUE		DURHAM	NC	IMD
27701	1014206310		BURTON EXXON SERVICE CENTER	602 ALSTON AVE S		DURHAM	NC	EDR Historical Auto Stations
27701	U004360469		ALSTON AVENUE MINI MART	602 S ALSTON AVE.		DURHAM	NC	UST
27701	U001202044	0-024899	EXXON R/S #45383	602 S ALSTON AVE.		DURHAM	NC	UST
27701	1007700554	110018571455	EXXON R/S #45383	6025 ALSTON AVENUE		DURHAM	NC	FINDS
27701	1014204699		CAROCO SERVICE STATION	702 ALSTON AVE N		DURHAM	NC	EDR Historical Auto Stations
27701	1021239532		B P CONVENIENCE CENTER	702 N ALSTON AVE		DURHAM	NC	EDR Historical Auto Stations
27701	1007711081	110018676770	CAROCO NO 1	702 NORTH ALSTON AVENUE		DURHAM	NC	FINDS
27701	U001187452	0-002188	CAROCO 1 155	702 NORTH ALSTON AVENUE		DURHAM	NC	UST
27701	1014203539		RITE WAY LAUNDRY & DRY CLEANERS	706 ALSTON AVE N		DURHAM	NC	EDR Historical Cleaners
27701	1014203674		TERRYS ONE HOUR MARTINIZING	710 ALSTON AVE S		DURHAM	NC	EDR Historical Cleaners
27701	1018549186		PARK VIEW CLEANERS	710 S ALSTON AV		DURHAM	NC	EDR Historical Cleaners
27701	U003136260	0-016059	EVANS M/M 2	710 SOUTH ALSTON AVENUE		DURHAM	NC	INST CONTROL, LUST, UST
27701	1011581358	110018592502	EVANS M/M #2	710 SOUTH ALSTON AVENUE		DURHAM	NC	ICIS, FINDS
27701	1007706722	110018633148	DURHAM STREET MAINT NCE DIVISION	ALSTON AVENUE GILBERT STREET		DURHAM	NC	FINDS
27701	S105043106	16717	RITE WAY LAUNDRY & DRY CLEANERS	1212 ANGIER AVE		DURHAM	NC	DRYCLEANERS, IMD, LUST
27701	1016609480	110045011429	PLUMMER PROPERTIES 1302 ANGIER AV	1302 ANGIER AVE.		DURHAM	NC	FINDS
27701	1015922828		PLUMMER PROPERTIES 1302 ANGIER AV	1302 ANGIER AVE.		DURHAM	NC	US BROWNFIELDS
27701	1016086937	110041263405	PLUMMER PROPERTIES 1304 ANGIER AV	1304 ANGIER AVE		DURHAM	NC	FINDS
27701	1014949323		PLUMMER PROPERTIES 1304 ANGIER AV	1304 ANGIER AVE		DURHAM	NC	US BROWNFIELDS
27701	1014205110		PDA CENTRAL PUMP & MOTOR	1309 ANGIER AVE		DURHAM	NC	EDR Historical Auto Stations
27701	1016646509	110004015574	STANLEY ENVIRONMENTAL	1404 ANGIER AVE		DURHAM	NC	FINDS
27701	1026761824		STANLEY ENVIRONMENTAL	1404 ANGIER AVE		DURHAM	NC	
27701	1026833136	NCR000178541	STANLEY ENVIRONMENTAL	1404 ANGIER AVE		DURHAM	NC	RCRA-NonGen
27701	1021530074		MY TALLER AUTO REPAIR	1404 ANGIER AVE		DURHAM	NC	EDR Historical Auto

### EDR ZIP Code Scan Report

ZIP	EDR-ID	Facility ID	Name	Address	Map/Dir/Dist	City	State	Databases
27701	1004744523	NCD000825539	UNITY OIL CO	1404 ANGIER AVE		DURHAM	NC	Stations
27701	1016642147	110040721760	FORMER GREEN OIL SITE	1404 ANGIER STREET		DURHAM	NC	RCRA-NonGen
27701	1012230693		FORMER GREEN OIL SITE	1404 ANGIER STREET		DURHAM	NC	FINDS
27701	1020266969		PAGES FOOD CENTER	2929 ANGIER AVENUE		DURHAM	NC	US BROWNFIELDS EDR Historical Auto
27701	1014203268		SHAW ABE THE HATTER VALET SHOP	915 ANGIER AVE		DURHAM	NC	Stations
27701	U003766220	0-036282	E1-UNITED	4319 APEX HWY (NC HWY 55)		DURHAM	NC	EDR Historical Cleaners
27701	S120840757		KOELLING RESIDENCE, JOSEPH	908 ARNETTE AVE	29, NE, 1/4 - 1/2	DURHAM	NC	LUST TRUST, LUST, UST
27701	S126204904		CAMPBELL PROPERTY (TONY)	5019 AUTUMN DRIVE		DURHAM	NC	IMD
27701	1014205630		AAMCO AUTOMATIC TRANSMISSIONS	1214 AVONDALE DR		DURHAM	NC	LUST EDR Historical Auto
27701	1000177945	NCD981759764	T & J MCCORKLE SIGN INC	1214 AVONDALE DR		DURHAM	NC	Stations
27701	1016661770	110004025153	T & J MCCORKLE SIGN INC	1214 AVONDALE DR		DURHAM	NC	RCRA-NonGen
27701	U003144727	0-015487	SEVEN ELEVEN STORE 1054-11941	1401 AVONDALE DRIVE @ EDWARDS ST		DURHAM	NC	FINDS
27701	1007716501	110018731167	SEVEN ELEVEN STORE 1054-11941	1401 AVONDALE DRIVE @ EDWARDS ST		DURHAM	NC	UST
27701	1020207609		CHARLIES TRANSMISSION	1407 AVONDALE DR STE A2		DURHAM	NC	FINDS EDR Historical Auto
27701	1014205326		RIPPYS GARAGE	1413 AVONDALE DR		DURHAM	NC	Stations
27701	1014204055		GODWINS 1 85 AMOCO	2100 AVONDALE DR		DURHAM	NC	EDR Historical Auto
27701	1014204020		I EIGHTY FIVE AMOCO CONVENIENCE ST	2108 AVONDALE DR		DURHAM	NC	Stations
27701	1015922852		TUCKER PROPERTIES 506 BACON ST.	506 BACON ST.		DURHAM	NC	EDR Historical Auto
27701	1016655074	110045011660	TUCKER PROPERTIES 506 BACON ST.	506 BACON ST.		DURHAM	NC	Stations
27701	1015922851		TUCKER PROPERTIES 510 BACON ST.	510 BACON ST.		DURHAM	NC	US BROWNFIELDS
27701	1016648662	110045011651	TUCKER PROPERTIES 510 BACON ST.	510 BACON ST.		DURHAM	NC	FINDS
27701	1016615987	110045011642	TUCKER PROPERTIES 512 BACON ST.	512 BACON ST.		DURHAM	NC	FINDS
27701	1015922850		TUCKER PROPERTIES 512 BACON ST.	512 BACON ST.		DURHAM	NC	US BROWNFIELDS
27701	S106022508	86685	BARNES AVENUE (509)	509 BARNES AVENUE		DURHAM	NC	IMD
27701	1016672902	110045011599	TUCKER PROPERTIES 405 BERNICE ST	405 BERNICE ST		DURHAM	NC	FINDS
27701	1015922845		TUCKER PROPERTIES 405 BERNICE ST	405 BERNICE ST		DURHAM	NC	US BROWNFIELDS
27701	1016629103	110045011606	TUCKER PROPERTIES 407 BERNICE ST.	407 BERNICE ST.		DURHAM	NC	FINDS
27701	1015922846		TUCKER PROPERTIES 407 BERNICE ST.	407 BERNICE ST.		DURHAM	NC	US BROWNFIELDS
27701	1015922847		TUCKER PROPERTIES 409 BERNICE ST.	409 BERNICE ST.		DURHAM	NC	US BROWNFIELDS
27701	1016648661	110045011615	TUCKER PROPERTIES 409 BERNICE ST.	409 BERNICE ST.		DURHAM	NC	FINDS
27701	98464099			BETWEEN 807 WEST TRINITY	**	DURHAM	NC	ERNS
27701	S128650216		SEMANS PROPERTY (JAMES)	1415 BIVINS STREET	E, SSW, 1/4 - 1/2	DURHAM	NC	LUST
27701	1007725344	110018819849	LAKWOOD CENTRAL OFFICE	2000 BIVINS STREET		DURHAM	NC	FINDS
27701	U001199958	0-021618	LAKWOOD CENTRAL OFFICE	2000 BIVINS STREET		DURHAM	NC	UST
27701	1016664019	110045011483	PLUMMER PROPERTIES 204 S. BLACKNAI	204 S. BLACKNALL ST.		DURHAM	NC	FINDS
27701	1015922834		PLUMMER PROPERTIES 204 S. BLACKNAI	204 S. BLACKNALL ST.		DURHAM	NC	US BROWNFIELDS
27701	U003563103	0-026023	SWIFT INDEPENDENT PACKING CO.	205 BLACKWELL STREET		DURHAM	NC	LUST, UST
27701	1007724205	110018808450	SWIFT INDEPENDENT PACKING CO.	205 BLACKWELL STREET		DURHAM	NC	FINDS
27701	1009217716	NC0991302795	AMERICAN TOBACCO - OLD BULL	300 BLACKWELL ST		DURHAM	NC	RCRA-NonGen
27701	2020270459			300 BLACKWELL STREET		DURHAM	NC	ERNS
27701	1009217717	NC0991302796	AMERICAN TOBACCO - LUCKY STRIKE BU	310 BLACKWELL STREET		DURHAM	NC	RCRA-NonGen
27701	1009318696	110024445288	AMERICAN TOBACCO - LUCKY STRIKE BU	310 BLACKWELL STREET		DURHAM	NC	FINDS
27701	1009318697	110024445304	AMERICAN TOBACCO - NOELL	312 BLACKWELL ST		DURHAM	NC	FINDS
27701	1009217718	NC0991302797	AMERICAN TOBACCO - NOELL	312 BLACKWELL ST		DURHAM	NC	RCRA-NonGen
27701	S111161299		POWER HOUSE	320 BLACKWELL STREET		DURHAM	NC	INST CONTROL, LUST
27701	S107405367	87435	AMERICAN TOBACCO	BLACKWELL AND PETTIGREW STREET		DURHAM	NC	IMD
27701	U003179322	0-035512	NORTH POINTE PROJECT	2000 BLOCK OF BROAD STREET		DURHAM	NC	UST
27701	1007716758	110018733744	NORTH POINTE PROJECT	2000 BLOCK OF BROAD STREET	**	DURHAM	NC	FINDS
27701	S128649751		SERVICES COMPLEX - SURFACE PARKIN	500 BLOCK E. MAIN STREET	**	DURHAM	NC	LUST
27701	S127491593		DURHAM CO. HUMAN SERVICES PARKIN	500 BLOCK E. MAIN STREET	**	DURHAM	NC	IMD
27701	S128649750		SERVICES COMPLEX - SURFACE PARKIN	500 BLOCK E. MAIN STREET	**	DURHAM	NC	LUST
27701	S128649749		SERVICES COMPLEX - SURFACE PARKIN	500 BLOCK E. MAIN STREET	**	DURHAM	NC	LUST
27701	S128649753		SERVICES COMPLEX - SURFACE PARKIN	500 BLOCK E. MAIN STREET	**	DURHAM	NC	LUST
27701	S128649752		SERVICES COMPLEX - SURFACE PARKIN	500 BLOCK E. MAIN STREET	**	DURHAM	NC	LUST
27701	1026648717		UNIVERSITY FORD	P.O. BOX 3576	**	DURHAM	NC	PRP
27701	1015931441	110045011900	DCM 103 BROADWAY ST	103 BROADWAY ST		DURHAM	NC	FINDS
27701	1014933305		DCM 103 BROADWAY ST	103 BROADWAY ST		DURHAM	NC	US BROWNFIELDS
27701	1015931442	110045011919	DCM 107 BROADWAY ST	107 BROADWAY ST		DURHAM	NC	FINDS
27701	1014933306		DCM 107 BROADWAY ST	107 BROADWAY ST		DURHAM	NC	US BROWNFIELDS
27701	1014933307		DCM 109 BROADWAY ST	109 BROADWAY ST		DURHAM	NC	US BROWNFIELDS
27701	1015931443	110045011928	DCM 109 BROADWAY ST	109 BROADWAY ST		DURHAM	NC	FINDS
27701	1014204358		JOES TRUCK SHOP ENGINE REPR	120 BROADWAY ST		DURHAM	NC	EDR Historical Auto
27701	U001202563	0-025739	EQUIPMENT MAINTENANCE INC.	120 BROADWAY ST.		DURHAM	NC	Stations NPDES, IMD, LUST, UST

### EDR ZIP Code Scan Report

ZIP	EDR-ID	Facility ID	Name	Address	Map/Dir/Dist	City	State	Databases
27701	1007705570	110018621641	EQUIPMENT MAINTENANCE INCORPORATED	120 BROADWAY ST.		DURHAM	NC	FINDS
27701	S120917832		DURTY BULL BREWING COMPANY	206 BROADWAY ST		DURHAM	NC	NPDES
27701	U003562647	0-015799	THOS. SOMERVILLE CO.	213 BROADWAY STREET		DURHAM	NC	LUST, UST
27701	1007695570	110018521526	THOS. SOMERVILLE CO.	213 BROADWAY STREET		DURHAM	NC	FINDS
27701	U001196853	0-016810	DONS PLUMBING CO.	214 BROADWAY STREET		DURHAM	NC	UST
27701	1007699843	110018564347	DONS PLUMBING CO.	214 BROADWAY STREET		DURHAM	NC	FINDS
27701	S123569348		106 N BUCHANAN BLVD RESIDENTIAL GE	106 N BUCHANAN BLVD		DURHAM	NC	UIC
27701	1009599338	110025201662	LIGGETT GROUP LLC INACTIVE	114 S. BUCHANAN BOULEVARD		DURHAM	NC	FINDS
27701	1014202960		TERRYS ONE HOUR MARTINIZING	1207 BUCHANAN BLVD N		DURHAM	NC	EDR Historical Cleaners
27701	S127148595		KING'S DAUGHTERS INN	204 NORTH BUCHANAN BLVD		DURHAM	NC	LUST
27701	1009405198	110024936060	CAUDLE, GORDAN R	406 NORTH BUCHANAN BOULEVARD		DURHAM	NC	FINDS
27701	S117330139		610 NORTH BUCHANAN BOULEVARD	610 N BUCHANAN BLVD		DURHAM	NC	UIC
27701	S115705368		919 BUCHANAN (HAMLETT SERVICES)	919 NORTH BUCHANAN BOULEVARD		DURHAM	NC	INST CONTROL, LUST
27701	S114020653		FUNG PROPERTY (HSU)	1113 CAMDEN AVENUE		DURHAM	NC	LUST TRUST, LUST
27701	1016611564	110004031413	UNIVERSITY FORD ISUZU INC BODY SHO	600 CARR ST BOX 3576		DURHAM	NC	FINDS
27701	U003136135	0-015668	UNIVERSITY FORD, INC.	600 CARR STREET		DURHAM	NC	UST
27701	1016637833	110004014897	ARMY RESERVE -CENTER (DURHAM 1)	1228 CARROL ST	B, SE, 0 - 1/8	DURHAM	NC	RCRA-NonGen, FINDS
27701	S108231249	33136	JOHNSON RESIDENCE (BONNIE)	705 WEST CARVER STREET		DURHAM	NC	LUST TRUST, LUST
27701	1014202805		JACK RABBIT LAUNDRY	1103 CHAPEL HILL ST W		DURHAM	NC	EDR Historical Cleaners
27701	1020717693		MC CLAINS SUNOCO SERVICE STN	1104 W CHAPEL HILL ST		DURHAM	NC	EDR Historical Auto Stations
27701	1014205016		BURTONS IMPORT CLINIC AUTO RPR	1105 W CHAPEL HILL ST		DURHAM	NC	EDR Historical Auto Stations
27701	S118362073		JUHLIN BUILDING	1105 WEST CHAPEL HILL STREET		DURHAM	NC	LUST
27701	U002040160	0-034136	UNIVERSITY MARKET	1108 WEST CHAPEL HILL STREET		DURHAM	NC	LUST, UST
27701	S120840094		LOCAL YOGURT PROPERTY	1114 WEST CHAPEL HILL STREET		DURHAM	NC	INST CONTROL, LUST
27701	1014204702		CHAPEL HILL STREET GULF	1118 CHAPEL HILL ST W		DURHAM	NC	EDR Historical Auto Stations
27701	S117846008		FORMER LARRY DEBERRY PROPERTY	1200 W. CHAPEL HILL STREET		DURHAM	NC	INST CONTROL, LUST
27701	1014203705		NEW METHOD ONE HOUR CLEANERS	1201 CHAPEL HILL ST W		DURHAM	NC	EDR Historical Cleaners
27701	1015922538	110044929192	NCDSCA DC320019 (NEW METHOD LAUNI	1201 W CHAPEL HILL ST		DURHAM	NC	FINDS
27701	1025896171		NCDSCA DC320019 (NEW METHOD LAUNI	1201 W CHAPEL HILL ST		DURHAM	NC	FINDS
27701	1007724883	110018815237	LAKEWOOD PARTY STORE	1915 CHAPEL HILL ROAD		DURHAM	NC	FINDS
27701	1020204145		WIWOOD	2502 W CHAPEL HILL ST	**	DURHAM	NC	EDR Historical Auto Stations
27701	1014203244		MAIN POST OFFICE COIN OP CN OPRTD I	323 E CHAPEL HILL ST		DURHAM	NC	EDR Historical Cleaners
27701	1014205727		FLINTOMS ESSO SERVICENTER	404 CHAPEL HILL ST W		DURHAM	NC	EDR Historical Auto Stations
27701	1020918549		FLINTOM SERVICES INC	404 W CHAPEL HILL ST		DURHAM	NC	EDR Historical Auto Stations
27701	1007708859	110018654552	FLINTON SERVICES. INCORPORATED	404 WEST CHAPEL HILL STREET		DURHAM	NC	FINDS
27701	S130365925		410 W CHAPEL HILL ST	410 W CHAPEL HILL STREET		DURHAM	NC	NPDES
27701	U004106443	0-036881	NC MUTUAL LIFE INSURANCE COMPANY	411 WEST CHAPEL HILL STREET		DURHAM	NC	LUST, UST
27701	1015745125	NCR000155622	PATHFINDER PHARMACEUTICALS INC	413 E CHAPEL HILL ST, STE 6		DURHAM	NC	RCRA-CESQG
27701	1015947141	110046531954	PATHFINDER PHARMACEUTICALS INC	413 E CHAPEL HILL ST, STE 6		DURHAM	NC	FINDS
27701	1007705751	110018623444	GITHENS MIDDLE SCHOOL	4800 CHAPEL HILL ROAD		DURHAM	NC	FINDS
27701	U001202527	0-025693	GITHENS MIDDLE SCHOOL	4800 CHAPEL HILL ROAD		DURHAM	NC	UST
27701	1026631958		RESEARCH TRIANGLE INSTITUTE	503 CHAPEL HILL ST.	**	DURHAM	NC	PRP
27701	1026110024		DURHAM POLICE HEADQUARTERS	505 WEST CHAPEL HILL STREET		DURHAM	NC	US BROWNFIELDS
27701	1026434526	110070789491	DURHAM POLICE HEADQUARTERS	505 WEST CHAPEL HILL STREET		DURHAM	NC	FINDS
27701	S128650226		FORMER SUNSHINE AUTO MART	601 WEST CHAPEL HILL STREET		DURHAM	NC	LUST
27701	S118473943		GT AUTO	613 WEST CHAPEL HILL STREET		DURHAM	NC	LUST
27701	1014205028		CENTRAL 66 SERVICE STATION	615 CHAPEL HILL ST W		DURHAM	NC	EDR Historical Auto Stations
27701	1014205361		CHAPEL HILL STREET IMPORTS AUTO RF	617 W CHAPEL HILL ST		DURHAM	NC	EDR Historical Auto Stations
27701	U003136251	0-016031	BAILY'S 66	617 WEST CHAPEL HILL STREET		DURHAM	NC	IMD, UST
27701	1007724874	110018815148	BAILY S 66	617 WEST CHAPEL HILL STREET		DURHAM	NC	FINDS
27701	1014205685		MC CLAINS AUTO SALES	901 CHAPEL HILL ST W		DURHAM	NC	EDR Historical Auto Stations
27701	1014205661		BULL CITY EXXON GAS STA	906 CHAPEL HILL ST W		DURHAM	NC	EDR Historical Auto Stations
27701	1007712766	110018693644	UNIVERSITY MARKET	1108 WEST CHAPELHILL STREET		DURHAM	NC	FINDS
27701	1014393972	NCS000001545	PROGRESS PLUMBING & PIPING INC	4105 CHEEK RD		DURHAM	NC	RCRA-NonGen
27701	1014783448	110041637878	PROGRESS PLUMBING & PIPING INC	4105 CHEEK RD		DURHAM	NC	FINDS
27701	U003295420	0-035723	AT&T RALEIGH RESEARCH	5616 CHIN PAGE ROAD		DURHAM	NC	LUST, UST
27701	1007706526	110018631195	DURHAM LITTLE LICK CRK WW	101 CITY HALL PLAZA		DURHAM	NC	FINDS
27701	1010344765	110030766179	DURHAM MS4	101 CITY HALL PLZ		DURHAM	NC	FINDS
27701	S122874337		ROGERS ALLEY VENTURE LLC SFR	102 CITY HALL PLZ		DURHAM	NC	UIC
27701	1005834780	110012146454	VERIZON SOUTH, INC. - 1010001	104 CITY HALL PLAZA		DURHAM	NC	FINDS
27701	1018300498		VERIZON SOUTH, INC. - 1010001 ** INACT	108 CITY HALL PLAZA		DURHAM	NC	ICIS

### EDR ZIP Code Scan Report

ZIP	EDR-ID	Facility ID	Name	Address	Map/Dir/Dist	City	State	Databases
27701	1007710038	110018666317	DURHAM THIRD CREEK WWTP	CITY HALL PLAZA		DURHAM	NC	FINDS
27701	1007701876	110018584637	DURHAM NEW HOPE WWTP	CITY HALL PLAZA		DURHAM	NC	FINDS
27701	S113193216		NYSEWANDER RESIDENCE	305 CLARK STREET		DURHAM	NC	LUST TRUST, LUST
27701	1014203548		SHAW ABE THE HATTER VALET SHOP CL	1022 CLEVELAND ST		DURHAM	NC	EDR Historical Cleaners
27701	1020295490		O BRIANTS FIRE EXTINGUISHER SV	1026 CLEVELAND		DURHAM	NC	EDR Historical Auto Stations
27701	1024090542	110070208317	NCДССА DC320030( NEW METHOD LAUNI	400 CLEVELAND ST		DURHAM	NC	RCRA-CESQG, FINDS
27701	1024087233		NCДССА DC320030( NEW METHOD LAUNI	400 CLEVELAND ST		DURHAM	NC	
27701	1014203361		DURHAM LAUNDRY CO	1058 CLUB BLVD W		DURHAM	NC	EDR Historical Cleaners
27701	1021109801		UNDERGROUND STATIONS	1058 W CLUB BLVD		DURHAM	NC	EDR Historical Auto Stations
27701	1010323427	NCR000143073	NCДССА DC320013( ONE HOUR MARTINIZ	1103 W CLUB BLVD		DURHAM	NC	RCRA-CESQG
27701	1025894700		NCДССА DC320013( ONE HOUR MARTINIZ	1103 W CLUB BLVD, STE 100		DURHAM	NC	
27701	1020031659		M C E COMPANY INC THE	1105 W CLUB BLVD		DURHAM	NC	EDR Historical Cleaners
27701	1014204104		NORTHGATE SHELL SERVICE GAS STA	1130 CLUB BLVD W		DURHAM	NC	EDR Historical Auto Stations
27701	S102328299	15968	NORTHGATE SHELL MWN	1130 CLUB BLVD		DURHAM	NC	LUST TRUST, UIC, IMD
27701	1022005599		NORTHGATE SHELL SERVICE	1130 CLUB BLVD & GUESS RD	**	DURHAM	NC	EDR Historical Auto Stations
27701	U003136227	0-015963	NORTHGATE EXPRESS	1130 WEST CLUB BLVD		DURHAM	NC	LUST, UST
27701	1007694625	110018512046	NORTHGATE EXPRESS	1130 WEST CLUB BOULEVARD		DURHAM	NC	FINDS
27701	1004745791	NCD986174183	FAST FARE NC 570	1203 W CLUB BLVD		DURHAM	NC	RCRA-CESQG
27701	1020640211		CROWN CENTRAL PETROLEUM CORP	1203 W CLUB BLVD		DURHAM	NC	EDR Historical Auto Stations
27701	1016668427	110004039656	FAST FARE NC 570	1203 W CLUB BLVD		DURHAM	NC	FINDS
27701	S121481566		BAESMITH PROPERTY (MEG)	2215 W. CLUB BLVD		DURHAM	NC	LUST
27701	1014206117		NORTHGATE SHELL SERVICE GAS STA	29 CLUB BLVD W	**	DURHAM	NC	EDR Historical Auto Stations
27701	S130373277		W. CLUB APARTMENTS	710 W CLUB BLVD		DURHAM	NC	NPDES
27701	1021218157		NORTH GATE SHELL SERVICE	CLUB BLVD & GUESS	**	DURHAM	NC	EDR Historical Auto Stations
27701	1020135466		NORTHGATE SHELL SERVICE	CLUB BLVD & GUESS RD	**	DURHAM	NC	EDR Historical Auto Stations
27701	1005539193	110006672680	GIRARDI, RICHARD - RESIDENCE	802 COLONIAL DRIVE		DURHAM	NC	FINDS
27701	1021038977		GATES EXXON SERVICE CENTER	COR CLUB BLVD GUESS	**	DURHAM	NC	EDR Historical Auto Stations
27701	1021399386		GATES ESSO SERVICE	COR CLUB BLVD GUESS	**	DURHAM	NC	EDR Historical Auto Stations
27701	1020807937		NORTHGATE EXXON SERVICE CENTER	COR W CLUB BLVD/GUESS RD	**	DURHAM	NC	EDR Historical Auto Stations
27701	S118755914		DURHAM CITY CENTER II, LLC	110 CORCORAN STREET		DURHAM	NC	INST CONTROL, LUST
27701	1007700346	110018569397	CAROLINA WATER SERVICE, INCORPORA/	111 CORCORAN STREET		DURHAM	NC	FINDS
27701	S125088508		RITE WAY LAUNDRY & DRY CLEANERS	CORNER LIBERTY & AUSTIN AVE	**	DURHAM	NC	DRYCLEANERS
27701	1026497456	NCR000175729	311 W. CORP.	311 WEST CORPORATION STREET		DURHAM	NC	RCRAInfo-SQG
27701	1024406791	110070322360	311 W. CORP.	311 WEST CORPORATION STREET		DURHAM	NC	FINDS
27701	1026667809		311 W. CORP.	311 WEST CORPORATION STREET		DURHAM	NC	
27701	1011498653	110010708715	BAILEY'S MOBILE VILLAGE WATER SYS	405 CRESTVIEW DR		DURHAM	NC	ICIS, FINDS
27701	1024365616	110070261978	CROSS STREET PROPERTY	1400 CROSS STREET		DURHAM	NC	FINDS
27701	1024456298		CROSS STREET PROPERTY	1400 CROSS STREET		DURHAM	NC	US BROWNFIELDS
27701	S111444853		CAROLINA BIODIESEL, LLC	1410 CROSS ST.		DURHAM	NC	
27701	S117845997		GRAY PROPERTY (CLARK)	310 DACIAN AVE.		DURHAM	NC	LUST TRUST, LUST
27701	S125246694		MCLEAN RYAN ASSOCIATES, LLC	313 DACIAN AVE		DURHAM	NC	LUST
27701	S111283968		BROADWAY, MIKAEL PROPERTY	900 DEMERIUS STREET		DURHAM	NC	LUST TRUST, LUST
27701	S127469228		HGATT LLC PROPERTY	908 DEMERIUS STREET		DURHAM	NC	LUST
27701	U001203326	0-027038	NELLO L. TEER COMPANY	DENFIELD RD (PARRISH ST)		DURHAM	NC	IMD, UST
27701	S116491555		MACPHEE RESIDENCE (KEELEEE)	204 NORTH DILLARD STREET		DURHAM	NC	LUST TRUST, INST CONTROL, LUST
27701	1024365615	110070261977	DILLARD STREET PROPERTY	212 NORTH DILLARD STREET, 218 NORTH		DURHAM	NC	FINDS
27701	1024456310		DILLARD STREET PROPERTY	212 NORTH DILLARD STREET, 218 NORTH		DURHAM	NC	US BROWNFIELDS
27701	1014205359		CANNOVAS PURE OIL SERVICE	218 DILLARD ST N		DURHAM	NC	EDR Historical Auto Stations
27701	S128650238		HOLLOWAY STUDIOS	218 N DILLARD ST		DURHAM	NC	NPDES, LUST
27701	S128650236		DILLARD HOLLOWAY	218 NORTH DILLARD STREET		DURHAM	NC	LUST
27701	1014204103		PRO MOTOR SPORTS AUTO RPR	305 S DILLARD ST		DURHAM	NC	EDR Historical Auto Stations
27701	1009217751	NC0991302838	DURHAM COUNTY GENERAL SERVICES	310 S DILLARD ST		DURHAM	NC	RCRAInfo-SQG
27701	1009318969	110024446562	DURHAM COUNTY GENERAL SERVICES	310 S DILLARD ST		DURHAM	NC	FINDS
27701	1007706527	110018631220	DURHAM ENO WWTP	DIVIDE OF WATER RESOURCES	**	DURHAM	NC	FINDS
27701	S109836987		CUMBIE PROPERTY	1407 DOLLAR AVENUE		DURHAM	NC	LUST TRUST, LUST
27701	S112338289		STEWART, ANDY PROPERTY	1412 DOLLAR AVE		DURHAM	NC	
27701	S112061416		STEWART, ANDY PROPERTY	1412 DOLLAR AVE		DURHAM	NC	

### EDR ZIP Code Scan Report

ZIP	EDR-ID	Facility ID	Name	Address	Map/Dir/Dist	City	State	Databases
27701	1014202909		EAST END LAUNDERETTE	419 DOWD ST		DURHAM	NC	EDR Historical Cleaners
27701	1004548542		LEHIGH CEMENT COMPANY LLC	1031 DREW STREET		DURHAM	NC	ICIS
27701	S121514976		LEHIGH CEMENT COMPANY LLC	1031 DREW STREET		DURHAM	NC	
27701	S110493013		IKNER PROPERTY	1107 N. DRIVER STREET		DURHAM	NC	LUST TRUST, LUST
27701	S118755904		CLARK PROPERTY, (WENDY)	1109 DRIVER STREET		DURHAM	NC	LUST
27701	1023667271	110070081531	406 SOUTH DRIVER STREET	406 SOUTH DRIVER STREET		DURHAM	NC	US BROWNFIELDS, FINDS
27701	2017184542			DRIVER STREET	**	DURHAM	NC	ERNS
27701	1014206033		DER WAGEN HAUS FOREIGN AUTO REPR	111 DUKE ST N		DURHAM	NC	EDR Historical Auto Stations
27701	1016607208	110004049093	FOREIGN ACCENTS	111 N DUKE ST		DURHAM	NC	FINDS
27701	1000832050	NCD986228559	FOREIGN ACCENTS	111 N DUKE ST		DURHAM	NC	RCRA-NonGen
27701	1025781193		PUBLIC SERVICE CO OF NORTH CAROLIN	115 N DUKE STREET		DURHAM	NC	DOT OPS
27701	1014203389		LAUNDRY ROOM	1212 DUKE UNIVERSITY RD		DURHAM	NC	EDR Historical Cleaners
27701	S112338119		DUKE GIFT PROPERTIES, INC.	1416 N. DUKE STREET		DURHAM	NC	
27701	S126204672		DUKE GIFT PROPERTIES, INC.	1416 N. DUKE STREET		DURHAM	NC	
27701	S113813252		DARRAGH PROPERTY (PATRICIA)	1506 N. DUKE STREET		DURHAM	NC	LUST TRUST, LUST
27701	U003295349	0-035642	DURHAM MAGNET CENTER	400 N DUKE STREET		DURHAM	NC	UST
27701	1007716736	110018733511	DURHAM MAGNET CENTER	400 NORTH DUKE STREET		DURHAM	NC	FINDS
27701	S125910320		CITY PORT CONDOS	600 SOUTH DUKE STREET	92, ENE, 1/2 - 1	DURHAM	NC	LUST
27701	1021538511		DUKE	807 S DUKE ST APT 422		DURHAM	NC	EDR Historical Auto Stations
27701	S130368149		DUKE STREET SENIORS	S DUKE ST & MOREHEAD AVE		DURHAM	NC	NPDES
27701	S103718004	19475	FARRAR PROPERTY	617 DUNBAR STREET		DURHAM	NC	IMD
27701	S123801001		NCCU - DUPREE STREET	618 DUPREE STREET		DURHAM	NC	LUST
27701	S125411011		NCCU - DUPREE STREET	620 DUPREE STREET		DURHAM	NC	
27701	2019000558		EAST DURHAM YARD	EAST DURHAM YARD	**	DURHAM	NC	HMIRS
27701	1007702012	110018586010	UNIVERSITY FORD ISUZU PEUGEOT	EAST-WEST EXPRESSWAY	**	DURHAM	NC	FINDS
27701	U001202652	0-025890	UNIVERSITY FORD ISUZU PEUGEOT	EAST-WEST EXPRESSWAY		DURHAM	NC	UST
27701	1014204663		ALLENS MUFFLER SHOP AUTO EXHAUST	1210 EDGAR ST		DURHAM	NC	EDR Historical Auto Stations
27701	S125948759		1100 EDGEVALE AVE	1100 EDGEVALE AVE	**	DURHAM	NC	UIC
27701	S125948760		1104 EDGEVALE AVE	1104 EDGEVALE AVE	**	DURHAM	NC	UIC
27701	S108493122	33238	PROCTOR, THELMA PROPERTY	1507 EDGEVALE RD		DURHAM	NC	LUST TRUST, INST CONTROL, LUST
27701	S117846028		GENTRY PROPERTY, BERRY	1517 EDGEVALE ROAD		DURHAM	NC	LUST TRUST, LUST
27701	S113190998		MAGILL GEOTHERMAL AQUEOUS WELL	1609 EGDEVALE RD		DURHAM	NC	UIC
27701	1000869096	NC0000041285	AUTOMOTIVE WASTE RECYCLE	304 S ELM		DURHAM	NC	RCRA-NonGen
27701	1016613729	110004011747	AUTOMOTIVE WASTE RECYCLE	304 S ELM		DURHAM	NC	FINDS
27701	1014206075		DEPENDABLE CAR CARE ENGINE	304 S ELM ST		DURHAM	NC	EDR Historical Auto Stations
27701	S117329842		BUCHANAN PROPERTY (RHONDA)	1007 ENGLEWOOD AVE.		DURHAM	NC	LUST TRUST, LUST
27701	S113191002		MAKARUSHKA GEOTHERMAL AQUEOUS	1101 ENGLEWOOD AVE		DURHAM	NC	UIC
27701	S121974211		LEWIS PROPERTY (HARRY)	1102 ENGLEWOOD AVE		DURHAM	NC	LUST
27701	S110303257		DEARLOVE PROPERTY	1104 ENGLEWOOD AVE		DURHAM	NC	LUST TRUST, LUST
27701	S109504317		STRICKLAND ESTATE	404 ENGLEWOOD AVE		DURHAM	NC	LUST TRUST, LUST
27701	1020486563		EVANS J L PLASTERING CONTRS	1906 ESSEX RD		DURHAM	NC	EDR Historical Auto Stations
27701	S111444621		O SHEA, DARYN-PROPERTY	509 EVERETT PLACE		DURHAM	NC	
27701	S112338262		O SHEA, DARYN-PROPERTY	509 EVERETT PLACE		DURHAM	NC	
27701	S121974231		RALEIGH FIRE STATION # 6	2601 FAIRVIEW ROAD		RALEIGH	NC	LUST
27701	1007706728	110018633219	FALCONBRIDGE SUBDIVISION	FARRINGTON RD-FALCONBRDGE	**	DURHAM	NC	FINDS
27701	S117411723		PEGASUS LAND CO (3023 FARTHING)	3023 FARTHING STREET		DURHAM	NC	LUST TRUST, LUST
27701	1026894407		NATIONAL EXPRESS TRANSIT - DURHAM	1911 FAY ST		DURHAM	NC	
27701	1027016302	110071074735	NATIONAL EXPRESS TRANSIT - DURHAM	1911 FAY ST		DURHAM	NC	FINDS
27701	S128018067		NATIONAL EXPRESS TRANSIT - DURHAM	1911 FAY ST		DURHAM	NC	NPDES
27701	1026039975		PUBLIC SERVICE CO OF NORTH CAROLIN	1003 FAYETTEVILLE STREET		DURHAM	NC	DOT OPS
27701	S128649707		DURHAM COUNTY LINCOLN HEALTH COM	1301 FAYETTEVILLE STREET		DURHAM	NC	LUST
27701	1014203360		CENTRAL PLAZA CLEANERS	2506 FAYETTEVILLE ST		DURHAM	NC	EDR Historical Cleaners
27701	1014203363		COLLEGE LAUNDRETTE	3005 FAYETTEVILLE ST		DURHAM	NC	EDR Historical Cleaners
27701	1014204056		DALS AMOUD	3101 FAYETTEVILLE ST		DURHAM	NC	EDR Historical Auto Stations
27701	1014203825		REGENCY PLAZA CLEANERS	3200 FAYETTEVILLE ST		DURHAM	NC	EDR Historical Cleaners
27701	1014205989		BULL CITY SERVICE STATION	701 FAYETTEVILLE ST		DURHAM	NC	EDR Historical Auto Stations
27701	1018615411		WEAVERS CLEANERS INC	908 FAYETTEVILLE ST		DURHAM	NC	EDR Historical Cleaners
27701	1021911093		ABTR INC	911 FAYETTEVILLE ST		DURHAM	NC	EDR Historical Auto Stations
27701	U004149478		JACK'S IN AND OUT MART	911 FAYETTEVILLE STREET		DURHAM	NC	LUST, UST
27701	1016828089	110058930484	2018 FOLKSTON DRIVE	2018 FOLKSTON DR		DURHAM	NC	FINDS
27701	S125454319		POGOLOFF RESIDENCE (STEPHEN)	218 FORESTWOOD DRIVE		DURHAM	NC	LUST
27701	1018562904		AARON CLASSIS DRY CLRS & LDRY	3800 W FORREST	**	DURHAM	NC	EDR Historical Cleaners

### EDR ZIP Code Scan Report

ZIP	EDR-ID	Facility ID	Name	Address	Map/Dir/Dist	City	State	Databases
27701	1014203981		CLARK & SORRELL AUTO REPR & PARTS	323 FOSTER ST		DURHAM	NC	EDR Historical Auto Stations
27701	1000363159	NCD024521700	SERENEX INC	323 FOSTER ST		DURHAM	NC	RCRA-NonGen, UST
27701	10007703002	110018595947	APPLIANCE AND TV CENTER. INCORPOR.	539 FOSTER STREET		DURHAM	NC	FINDS
27701	U001196179	0-015889	APPLIANCE & TV CENTER, INC.	539 FOSTER STREET		DURHAM	NC	UST
27701	1014206073		FLETCHERS GULF SERVICE	612 FOSTER ST		DURHAM	NC	EDR Historical Auto Stations
27701	1014206386		FLETCHERS GULF SERVICE CENTER	638 FOSTER ST		DURHAM	NC	EDR Historical Auto Stations
27701	1020082478		SCOTT & ROBERTS INC	723 FOSTER ST		DURHAM	NC	EDR Historical Cleaners
27701	1000102359	NC9210022787	USA RESERVE XVIII AIRBORNE CORPS	724 FOSTER ST		DURHAM	NC	CERCLIS-NFRAP, SHWS, LUST
27701	1016635593	110004015155	ARMY RESERVE CENTER (DURHAM #2)	724 FOSTER STREET		DURHAM	NC	RCRA-NonGen, FINDS
27701	1016097505	110044305221	NCDSCA DC320011( SCOTT AND ROBERT	733 FOSTER ST		DURHAM	NC	FINDS
27701	1025896121		NCDSCA DC320011( SCOTT AND ROBERT	733 FOSTER ST		DURHAM	NC	
27701	1000831155	NCD024528762	SCOTT & ROBERTS INC	733 FOSTER ST		DURHAM	NC	DRYCLEANERS, IMD, RCRA-NonGen
27701	1000955553	0-015930	SCOTT & ROBERTS, INC.	733 FOSTER STREET		DURHAM	NC	DRYCLEANERS, LUST, UST
27701	1000412510	NCD091568279	INTERNATIONAL PAPER	923 FRANKLIN ST		DURHAM	NC	CERCLIS-NFRAP, RCRA-NonGen, LUST, UST
27701	S112337163		INTERNATION PAPER	923 FRANKLIN ST.		DURHAM	NC	
27701	U015784030	110000800152	FEDERAL PAPER BOARD CO INC	923 FRANKLIN STREET		DURHAM	NC	FINDS
27701	U004273754		TAQUERIA DON FIFY	1102 GANN STREET		DURHAM	NC	UST
27701	S112337315		DILLON, MAURA PROPERTY	604 GATTIS STREET		DURHAM	NC	
27701	S118361948		KARNES PROPERTY (PETER)	212 W. GEER STREET		DURHAM	NC	
27701	2021305867		MIKES TRANSMISSION SERVICE	2436 E GEER STREET		DURHAM	NC	ERNS
27701	1014206035		MIKES TRANSMISSION SERVICE	319 GEER ST W		DURHAM	NC	EDR Historical Auto Stations
27701	1014204327		CLARK & SORRELL ENGINE REPR	319 W GEER ST		DURHAM	NC	EDR Historical Auto Stations
27701	1016604930	110004027990	CLARK & SORRELL INC	319 W GEER ST		DURHAM	NC	FINDS
27701	1000199346	NCD981867070	CLARK & SORRELL INC	319 W GEER ST		DURHAM	NC	RCRA-NonGen
27701	1014204038		WEEKS AUTO SERVICE INC	401 GEER ST W		DURHAM	NC	EDR Historical Auto Stations
27701	1027024512	110071089321	GEERHOUSE	401 WEST GEER STREET AND 618, 634, &	**	DURHAM	NC	US BROWNFIELDS, FINDS
27701	S128650604		JAMES C. HUTCHINS AUTO SUPPLY	408 WEST GEER STREET		DURHAM	NC	LUST
27701	S128650235		JAMES C. HUTCHINS AUTO SUPPLY	408 WEST GEER STREET		DURHAM	NC	LUST
27701	1007697663	110018542503	STOCK/PRINT BUILDING	410 WEST GEER STREET		DURHAM	NC	FINDS
27701	U001205440	0-030666	TND CAPITAL MANAGEMENT LLC	410 WEST GEER STREET		DURHAM	NC	UST
27701	1014205388		JENNETTES AUTO REPAIR	420 E GEER ST		DURHAM	NC	EDR Historical Auto Stations
27701	1014204738		ESQUINA INTERNATIONAL ENGINE REPR	619 E GEER ST		DURHAM	NC	EDR Historical Auto Stations
27701	1014206070		JONES CITGO SERVICE	700 GEER ST E		DURHAM	NC	EDR Historical Auto Stations
27701	1014205041		C ROAD RUNNER SHOP ON WHEELS AUT	714 E GEER ST		DURHAM	NC	EDR Historical Auto Stations
27701	U003136123	0-015617	ADAMS PRODUCTS CO.	714 EAST GEER STREET		DURHAM	NC	UST
27701	1007699900	110018564917	ADAMS PRODUCTS CO.	714 EAST GEER STREET		DURHAM	NC	FINDS
27701	S112337254		EAST GEER STREET (714)	714 EAST GEER STREET		DURHAM	NC	
27701	1014203226		CLEMENTS CARPET & UPHOLSTERY CINI	715 GEER ST E		DURHAM	NC	EDR Historical Cleaners
27701	1014204014		DIXONS ALIGNMENT SERVICE AUTO RPR	715 E GEER ST		DURHAM	NC	EDR Historical Auto Stations
27701	1000831742	NCD986204543	J 4 ENTERPRISES INC DBA/TRANSMAN	715 E GEER ST BLD A-4		DURHAM	NC	RCRA-CESQG
27701	1016659586	110004047059	J 4 ENTERPRISES INC DBA/TRANSMAN	715 E GEER ST BLD A-4		DURHAM	NC	FINDS
27701	1014206409		YATES WILCO GAS STA	747 GEER ST E		DURHAM	NC	EDR Historical Auto Stations
27701	U003562053	0-003941	ADAMS CONCRETE PRODUCTS (CLOSED	GEER STREET		DURHAM	NC	UST
27701	1007723480	110018801199	ADAMS CONCRETE PRODUCTS (CLOS	GEER STREET		DURHAM	NC	FINDS
27701	1014204349		CENTRAL CAROLINA FARMERS SERVICE	1000 GILBERT ST		DURHAM	NC	EDR Historical Auto Stations
27701	1000482168	NCD986173938	DURHAM COAL GASIFICATION PLANT	708 GILBERT STREET		DURHAM	NC	CERCLIS-NFRAP
27701	1008407280		DURHAM MGP	708 GILBERT STREET		DURHAM	NC	Manufactured Gas Plants
27701	1014205367		CENTRAL CAROLINE FARMERS	801 GILBERT ST		DURHAM	NC	EDR Historical Auto Stations
27701	1012119222	110038991712	CENTRAL CAROL FARMER	801 GILBERT STREET		DURHAM	NC	FINDS
27701	1014204021		HUDSON AUTOMOTIVE AUTO RPR	1003 GILLETTE AVE		DURHAM	NC	EDR Historical Auto Stations
27701	S120840104		ANTHONY PERRY INVESTMENTS PROP.	1211 GLENDALE AVENUE		DURHAM	NC	LUST
27701	S118128375		JODY RICE PROPERTY	1307 GLENDALE AVE		DURHAM	NC	LUST TRUST, LUST
27701	S113813245		ROCKSON RESIDENCE, ANNELLA	1821 GLENDALE AVENUE		DURHAM	NC	LUST TRUST, INST CONTROL, LUST



### EDR ZIP Code Scan Report

ZIP	EDR-ID	Facility ID	Name	Address	Map/Dir/Dist	City	State	Databases
27701	S123344687		YERO PROPERTY (PHILLIP)	1904 GLENDALE AVE		DURHAM	NC	
27701	S112061288		GUNTER, JEANNE PROPERTY	1919 GLENDALE AVE		DURHAM	NC	LUST TRUST, LUST
27701	S111826145		WINNER & POSTEMA PROPERTY	1005 GLORIA AVE		DURHAM	NC	LUST TRUST, LUST
27701	S111161279		DAVIS PROPERTY	1011 GLORIA AVE		DURHAM	NC	LUST TRUST, LUST
27701	S110303249		ANN RICHARDS PROPERTY	1012 GLORIA AVENUE		DURHAM	NC	LUST TRUST, INST CONTROL, LUST
27701	S117553064		MORRIS SFR GEOTHERMAL	1015 GLORIA AVE		DURHAM	NC	UIC
27701	S109836974		ABRAMSON PROPERTY	1003 GREEN STREET		DURHAM	NC	LUST TRUST, LUST
27701	S128023831		PETER JORDAN PROPERTY	400 GREEN STREET		DURHAM	NC	LUST
27701	S112061409		GRIFFIN (HELEN) PROPERTY	919 GREEN ST.		DURHAM	NC	
27701	S112338281		GRIFFIN (HELEN) PROPERTY	919 GREEN ST.		DURHAM	NC	
27701	S1021796770		TILLEY'S CITGO SERVICE	700 E GREER STREET	**	DURHAM	NC	EDR Historical Auto Stations
27701	1020901305		FLINTOM SERVICES INC	1106 N GREGSON ST		DURHAM	NC	EDR Historical Auto Stations
27701	S123800983		WATLINGTON RESIDENCE (ROBBIN)	1110 N GREGSON STREET		DURHAM	NC	LUST
27701	1014203358		DURHAM DRY CLEANERS & LAUNDRY	113 GREGSON ST S		DURHAM	NC	EDR Historical Cleaners
27701	1000239259	NCD981760184	DURHAM DRY CLEANERS & LAUNDRY	113 S GREGSON ST		DURHAM	NC	RCRA-NonGen
27701	1016663986	110006827005	DURHAM DRY CLEANERS & LAUNDRY	113 S GREGSON ST		DURHAM	NC	FINDS
27701	1027024340	110071089146	FORMER DURHAM LAUNDRY COMPANY	113 SOUTH GREGSON STREET		DURHAM	NC	US BROWNFIELDS, FINDS
27701	S118755859		GBS PROPERTIES LLC PROPERTY B	1201 N. GREGSON STREET		DURHAM	NC	LUST
27701	S108851981	33401	FREEMAN PROPERTY (ERMA)	1308 N. GREGSON ST		DURHAM	NC	LUST TRUST, INST CONTROL, LUST
27701	1020612315		WRIGHTS EXECUTIVE SALES INC	1410 N GREGSON STREET		DURHAM	NC	EDR Historical Auto Stations
27701	S108852025	33349	WRIGHT TRUST PROPERTY	1410 N. GREGSON ST		DURHAM	NC	LUST TRUST, INST CONTROL, LUST
27701	1027705587	NCR000182923	NCDSA DC320040( EAKES CLEANERS )	229 N GREGSON ST		DURHAM	NC	RCRA-CESQG
27701	1014203396		MOCK NORMAN CLEMENS	409 N GREGSON ST		DURHAM	NC	EDR Historical Cleaners
27701	1014205082		GATES ESSO SERVICENTER	1500 GUESS RD		DURHAM	NC	EDR Historical Auto Stations
27701	1014204412		NORTHGATE AUTO REPAIR	1501 GUESS RD		DURHAM	NC	EDR Historical Auto Stations
27701	1019975437		DRAPERY CARE UNLIMITED INC	1520 GUESS RD		DURHAM	NC	EDR Historical Cleaners
27701	1014204754		JIFFY LUBE AUTO SVCS	1620 GUESS RD		DURHAM	NC	EDR Historical Auto Stations
27701	1016655072	110004024984	SEARS #6612	1620 GUESS RD		DURHAM	NC	FINDS
27701	1000369178	NCD981753882	SEARS, ROEBUCK AND CO.	1620 GUESS ROAD		DURHAM	NC	UIC, IMD, RCRA-CESQG, LUST, UST
27701	1020066941		PRIME CLEANERS	1720 GUESS RD STE 10		DURHAM	NC	EDR Historical Cleaners
27701	1014205735		WADES TEXACO & U HAUL GAS	1911 GUESS RD		DURHAM	NC	EDR Historical Auto Stations
27701	1014205652		HAYES STEWART AUTOMOTIVE REPAIRII	2106 GUESS RD		DURHAM	NC	EDR Historical Auto Stations
27701	1014204455		SERVICETOWN 66 TRUCK STOP	2710 GUESS RD		DURHAM	NC	EDR Historical Auto Stations
27701	1004745788	NCD986174142	FAST FARE	2720 GUESS RD		DURHAM	NC	RCRA-CESQG
27701	1014205665		GUESS ROAD B P SERV STA	2724 GUESS RD		DURHAM	NC	EDR Historical Auto Stations
27701	1014205673		GUESS ROAD AMOCO SERVICE STATION	2727 GUESS RD		DURHAM	NC	EDR Historical Auto Stations
27701	1014202925		A COUGLES FIESTA CLEANERS	3115 GUESS RD		DURHAM	NC	EDR Historical Cleaners
27701	1014203791		B SUNSHINE CLEANERS	3300 GUESS RD		DURHAM	NC	EDR Historical Cleaners
27701	1014203659		P CLEANERS THE LAUNDROMAT & DRY	3808 GUESS RD		DURHAM	NC	EDR Historical Cleaners
27701	1014203245		HOLLYWOOD CLEANERS	3823 GUESS RD		DURHAM	NC	EDR Historical Cleaners
27701	1014202800		HOLLYWOOD CLEANERS	38230 GUESS RD		DURHAM	NC	EDR Historical Cleaners
27701	S103131698	16714	GREENE PROPERTY, DAYLON	1007 HALE ST.		DURHAM	NC	IMD
27701	S126204875		CREEK'S EDGE PROPERTIES, LLC	2615 HIGHLAND AVE		DURHAM	NC	IMD, LUST
27701	S126204890		CREEKS EDGE PROPERTIES	2615 HIGHLAND AVE.		DURHAM	NC	LUST
27701	1007698240	110018548295	CITGO FOOD MART	1143 NC HIGHWAY 55		DURHAM	NC	FINDS
27701	1017368861	110060351122	THE FOODMART 16	4319 NC HIGHWAY 55		DURHAM	NC	FINDS
27701	U000817039	0-021617	HILLSBOROUGH REPORT CTR./GARAGE	4611 HILLSBOROUGH RD		DURHAM	NC	LUST, UST
27701	1007725338	110018819796	HILLSBOROUGH REPORT CTR./GARA	4611 HILLSBOROUGH ROAD		DURHAM	NC	FINDS
27701	1014203252		DURHAM CLEANERS & LAUNDRY	1001 HOLLOWAY ST		DURHAM	NC	EDR Historical Cleaners
27701	1004744996	NCD981473069	MODEL CLEANERS	1001 HOLLOWAY ST		DURHAM	NC	RCRA-NonGen
27701	1016650817	110004023896	MODEL CLEANERS	1001 HOLLOWAY ST		DURHAM	NC	FINDS
27701	1012183648	NCR000148536	NCDSA DC320007( MODEL LAUNDRY )	1001 HOLLOWAY ST		DURHAM	NC	RCRA-CESQG
27701	1015931549	110045552585	NCDSA DC320007( MODEL LAUNDRY )	1001 HOLLOWAY ST		DURHAM	NC	FINDS
27701	S105425785	032-0007	CHURCH OF EPHEBUS/MODEL LAUNDRY	1001 HOLLOWAY STREET		DURHAM	NC	IMD
27701	1014203247		MOM & POPS COIN LAUNDRY	1019 HOLLOWAY ST		DURHAM	NC	EDR Historical Cleaners
27701	1014205012		GILLIAMS GULF SERVICE	1025 HOLLOWAY ST		DURHAM	NC	EDR Historical Auto

### EDR ZIP Code Scan Report

ZIP	EDR-ID	Facility ID	Name	Address	Map/Dir/Dist	City	State	Databases
27701	1019900868	110069635817	KIPP DURHAM COLLEGE PREP	1107 HOLLOWAY ST		DURHAM	NC	Stations
27701	1014202822		NEW METHOD LAUNDRY & DRY CLEANER	207 HOLLOWAY ST		DURHAM	NC	RCRA-NonGen, FINDS
27701	S109034056		WOODS PROPERTY (JAMES)	2310 HOLLOWAY STREET		DURHAM	NC	EDR Historical Cleaners
27701	1014205707		SPRINKLE SERVICE STATION	408 HOLLOWAY ST		DURHAM	NC	LUST TRUST, LUST
								EDR Historical Auto
								Stations
27701	S114020696		ADAMS INVESTMENT PROPERTY	813 HOLLOWAY ST		DURHAM	NC	LUST
27701	1000226388	NCD003198520	TECSTAR ELECTRO SYSTEMS DIV	921 HOLLOWAY ST		DURHAM	NC	RCRA-NonGen
27701	S128646791		HONEYWELL COMPONENTS - SOUTHERN	921 HOLLOWAY ST.		DURHAM	NC	
27701	S128646916		HONEYWELL COMPONENTS - NORTHERN	921 HOLLOWAY STREET		DURHAM	NC	
27701	1016642191	110045011438	PLUMMER PROPERTIES 207 S. HOLMAN	207 S. HOLMAN ST.		DURHAM	NC	FINDS
27701	1015922829		PLUMMER PROPERTIES 207 S. HOLMAN	207 S. HOLMAN ST.		DURHAM	NC	US BROWNFIELDS
27701	1016659611	110045011544	PLUMMER PROPERTIES 209 S. HOLMAN	209 S. HOLMAN ST		DURHAM	NC	FINDS
27701	1015922840		PLUMMER PROPERTIES 209 S. HOLMAN	209 S. HOLMAN ST		DURHAM	NC	US BROWNFIELDS
27701	1016604982	110045011553	PLUMMER PROPERTIES 211 S. HOLMAN	211 S. HOLMAN ST..		DURHAM	NC	FINDS
27701	1015922841		PLUMMER PROPERTIES 211 S. HOLMAN	211 S. HOLMAN ST..		DURHAM	NC	US BROWNFIELDS
27701	1005673743	110006716580	SWARTZ & SONS REMEDIATION SITE	217 SOUTH HOLMAN STREET		DURHAM	NC	LUST TRUST, IMD, FINDS
27701	1005539954	110006670904	WALL RECYCLING LLC - DURHAM	221-227 S HOLMAN STREET		DURHAM	NC	FINDS
27701	1025892303		WALL RECYCLING LLC - DURHAM	221-227 S HOLMAN STREET		DURHAM	NC	
27701	S120917834		PONYSAURUS BREWING COMPANY	219 HOOD ST		DURHAM	NC	NPDES
27701	S127734326		521 INVESTORS PROPERTY	103 HUNT STREET		DURHAM	NC	LUST
27701	1016661736	110043316408	DCM 106 HUNT STREET	106 HUNT ST		DURHAM	NC	FINDS
27701	1016094514		DCM 106 HUNT STREET	106 HUNT ST		DURHAM	NC	US BROWNFIELDS
27701	U001196932	0-016915	PHILLIPS ELE. CO. OF DURHAM, INC	114 HUNT STREET		DURHAM	NC	UST
27701	1007701231	110018578216	PHILLIPS ELE. CO. OF DURHAM.	114 HUNT STREET		DURHAM	NC	FINDS
27701	S117919469		VEGA METALS INC	214 HUNT ST		DURHAM	NC	NPDES
27701	1007724482	110018811222	BROADWAY TAXI	214 HUNT ST.		DURHAM	NC	FINDS
27701	U001196516	0-016333	BROADWAY TAXI	214 HUNT ST.		DURHAM	NC	UST
27701	1020380787		ROUGEMONT TIRE SALES	12919 US HWY 501 N	**	DURHAM	NC	EDR Historical Auto
								Stations
27701	1016145927		TRIANGLE WWTP	5926 NC HWY 55 E		DURHAM	NC	
27701	1014206453		PARKERS GARAGE AUTO REPR	1110 HYDE ST	**	DURHAM	NC	EDR Historical Auto
								Stations
27701	S119104752		TOBACCO ROAD REALTY, LLC	1114 N. HYDE PARK AVE.		DURHAM	NC	INST CONTROL, LUST
27701	1007709499	110018660929	MCCARTHY IMPROVEMENT COMPANY	SOUTHEAST INFIELD AT THE INTERCHAN	**	DURHAM	NC	FINDS
27701	1017787726	110064011313	TRIANGLE ECYCLING	905 E JACKIE ROBINSON DR		DURHAM	NC	RCRA-NonGen, FINDS
27701	1017768408		TRIANGLE ECYCLING	905 E JACKIE ROBINSON DR		DURHAM	NC	
27701	1014203365		A MC DUFFIE JAMES CARPET CLN	1307 JACKSON ST		DURHAM	NC	EDR Historical Cleaners
27701	S130373181		ASHTON PLACE APARTMENTS	310 JACKSON STREET		DURHAM	NC	NPDES
27701	1004547616	110009847675	NADEAU, JAYNE	JONQUIL STREET		DURHAM	NC	FINDS
27701	1015922848		TUCKER PROPERTIES 1703 JOPLIN ST.	1703 JOPLIN ST.		DURHAM	NC	US BROWNFIELDS
27701	1016626918	110045011624	TUCKER PROPERTIES 1703 JOPLIN ST.	1703 JOPLIN ST.		DURHAM	NC	FINDS
27701	1015922849		TUCKER PROPERTIES 1705 JOPLIN ST.	1705 JOPLIN ST.		DURHAM	NC	US BROWNFIELDS
27701	1016629102	110045011633	TUCKER PROPERTIES 1705 JOPLIN ST.	1705 JOPLIN ST.		DURHAM	NC	FINDS
27701	1000841950	NCD982098832	UNIVERSITY FORD INC	600 JULIAN CARR ST		DURHAM	NC	RCRA-CESQG
27701	S113813424		MCDUFFIE, JAMES - PROPERTY	713 KENT STREET	87, North, 1/4 - 1/2	DURHAM	NC	
27701	S122513666		NEGROTTO PROPERTY	212 E. KNOX STREET		DURHAM	NC	LUST
27701	S117329832		ADAMS PROPERTY (JAMES)	216 E. KNOX STREET		DURHAM	NC	LUST TRUST, LUST
27701	S117329831		DANDRIDGE PROPERTY (WILLIAM)	218 E. KNOX STREET		DURHAM	NC	LUST TRUST, INST CONTROL,
								LUST
27701	S110052011		KESSLER PROPERTY	417 W. KNOX STREET		DURHAM	NC	LUST TRUST, LUST
27701	S121291098		LEONTIS PROPERTY (HELEN)	504 W. KNOX STREET		DURHAM	NC	LUST
27701	S110143848		BENEFICIAL MORTGAGE PROPERTY W. K	508 W. KNOX STREET		DURHAM	NC	LUST
27701	S120840163		VASSILIADES HEIRS PROPERTY	504 W. KONX STREET		DURHAM	NC	LUST
27701	1014202794		WASH HOUSE	610 LAKELAND ST		DURHAM	NC	EDR Historical Cleaners
27701	1027244865		NCDSCA DC320038( WHITE STAR LAUNDRY)	610 LAKELAND ST		DURHAM	NC	
27701	S125088502		RISE N RINSE	610 LAKELAND STREET		DURHAM	NC	DRYCLEANERS, LUST
27701	1014206329		HIGHWAY SERVICE STATION	106 LAKEWOOD AVE W		DURHAM	NC	EDR Historical Auto
								Stations
								LUST
27701	S128390031		CAPITAL MATCH PROPERTY	1013 LANCASTER STREET		DURHAM	NC	
27701	S122513481		SOLES PROPERTY (RICHARD)	918 LANCASTER STREET		DURHAM	NC	
27701	2017010946		LEONARDO DRIVE	LEONARDO DRIVE		DURHAM	NC	HMIRS
27701	S130366288		300 EAST MAIN	318 LIBERTY STREET		DURHAM	NC	NPDES
27701	1016661752	110039060869	LIBERTY STREET SITE	812 LIBERTY STREET		DURHAM	NC	FINDS
27701	1012149807		LIBERTY STREET SITE	812 LIBERTY STREET		DURHAM	NC	US BROWNFIELDS
27701	S130373992		ELIZABETH STREET APARTMENTS	LIBERTY STREET	**	DURHAM	NC	NPDES
27701	S121425557		BRODIE DUKE WAREHOUSE (FORMER LI	321 LIGGETT STREET		DURHAM	NC	
27701	S118755536		MA PROPERTY (CHUNYAN)	1403 LINCOLN ST		DURHAM	NC	
27701	S110629365		CLARKE, GLADYS RESIDENCE	706 LINWOOD AVENUE		DURHAM	NC	
27701	S112338047		CLARKE, GLADYS RESIDENCE	706 LINWOOD AVENUE		DURHAM	NC	
27701	U001195896	0-015495	SOUTHERN EQUIPMENT CO., INC.	LITTLE RIVER CONSTRUCTION SITE		DURHAM	NC	UST

### EDR ZIP Code Scan Report

ZIP	EDR-ID	Facility ID	Name	Address	Map/Dir/Dist	City	State	Databases
27701	S109504774		ROSENTHAL, SHERRI - SFR	LOT #1412131517181921	**	DURHAM	NC	UIC
27701	S113813248		TOMA RESIDENCE (PAUL)	108 W. LYNCH STREET		DURHAM	NC	LUST TRUST, LUST
27701	S117553074		111 E LYNCH ST	111 E LYNCH ST		DURHAM	NC	UIC
27701	S113813257		HOLLIMAN RESIDENCE (NANCY)	119 W. LYNCH STREET		DURHAM	NC	LUST TRUST, LUST
27701	U003143243	0-005856	GEORGE W KANE INC	421 MACON ST		DURHAM	NC	LUST, UST
27701	S113190958		ROGERS ALLEY LLC	200 N MAGNUM ST		DURHAM	NC	UIC
27701	1024036089		NCDSCA DC320033( JOHNSON PREVOST	1000 W MAIN ST		DURHAM	NC	
27701	1026886943		BRIGHTLEAF ON MAIN	1001 W MAIN ST		DURHAM	NC	
27701	1024604544	110070391946	BRIGHTLEAF ON MAIN	1001 W MAIN ST		DURHAM	NC	FINDS
27701	1020007190		HOWERTON-BRYANT COMPANY INC	1001-1005 W MAIN STREET		DURHAM	NC	EDR Historical Cleaners
27701	S130367087		EAST RIVER PHASES 3-5	101 WEST MAIN STREET		SMITHFIELD	NC	NPDES
27701	1014203103		ONE HOUR KORETIZING LNDRY	1016 MAIN ST W		DURHAM	NC	EDR Historical Cleaners
27701	1014204747		TOPS SERVICE STATION	1016 MAIN ST W		DURHAM	NC	EDR Historical Auto Stations
27701	1020376913		TOPS PETROLEUM CORP	1016 W MAIN ST		DURHAM	NC	EDR Historical Auto Stations
27701	1025982964	110070595004	NCDSCA DC320035( INDIGO MONTESSOR	1101 W MAIN ST		DURHAM	NC	FINDS
27701	1025504151	NCR000173062	NCDSCA DC320035( INDIGO MONTESSOR	1101 W MAIN ST		DURHAM	NC	RCRA-NonGen
27701	1025493521		NCDSCA DC320035( INDIGO MONTESSOR	1101 W MAIN ST		DURHAM	NC	
27701	1007700878	110018574693	CLAUDE M.MAY, INCORPORATED	1101 WEST MAIN STREET		DURHAM	NC	FINDS
27701	U001202285	0-025321	CLAUDE M.MAY, INC	1101 WEST MAIN STREET		DURHAM	NC	LUST TRUST, LUST, UST
27701	S117329825		RESIDENCE INN - TRINITY PARK	1108 WEST MAIN STREET		DURHAM	NC	INST CONTROL, LUST
27701	1007724028	110018806675	MCPHERSON HOSPITAL	1110 WEST MAIN STREET		DURHAM	NC	FINDS
27701	U003136469	0-016764	MCPHERSON HOSPITAL	1110 WEST MAIN STREET		DURHAM	NC	UST
27701	S109836866		HALL WYNNE FUNERAL HOME	1113 W. MAIN STREET		DURHAM	NC	LUST
27701	1014206353		MAIN STREET ESSO STATION	1114 MAIN ST E		DURHAM	NC	EDR Historical Auto Stations
27701	1004746569	NCR000001347	NC DEPT OF CORRECTIONS	112 W MAIN ST		DURHAM	NC	RCRA-NonGen
27701	1016642170	110004052783	NC DEPT OF CORRECTIONS	112 W MAIN ST		DURHAM	NC	FINDS
27701	1014205636		BURTON SERVICE STATION	1200 MAIN ST E		DURHAM	NC	EDR Historical Auto Stations
27701	1014204045		V & S AUTO REPAIR CENTER AUTO RPR	1200 E MAIN ST		DURHAM	NC	EDR Historical Auto Stations
27701	1014205994		BAILEYS ESSO SERVICE CENTER	1201 MAIN ST W		DURHAM	NC	EDR Historical Auto Stations
27701	1020523753		DUKES EXXON	1209 W MAIN ST		DURHAM	NC	EDR Historical Auto Stations
27701	1014204337		LLOYDS SERVICE CENTER INC GAS	1802 MAIN ST W		DURHAM	NC	EDR Historical Auto Stations
27701	1014204346		PERRY JOHN E GULF SERVICE	1922 MAIN ST W		DURHAM	NC	EDR Historical Auto Stations
27701	1027644012		DURHAM COUNTY	200 E MAIN ST		DURHAM	NC	
27701	U003136462	0-016736	OLD COURTHOUSE	200 EAST MAIN STREET		DURHAM	NC	UST
27701	1007724067	110018807068	OLD COURTHOUSE	200 EAST MAIN STREET		DURHAM	NC	FINDS
27701	1024374620	110070277601	HSG CONSTRUCTORS LLC	200 W MAIN STREET		DURHAM	NC	FINDS
27701	U003138269	0-034872	JUDICIAL BUILDING	201 EAST MAIN STREET		DURHAM	NC	INST CONTROL, LUST, UST
27701	S118127608		300 E MAIN STREET GEOTHERMAL	300 E MAIN ST		DURHAM	NC	UIC
27701	1007993013	110020786791	HEALTH DEPT	300 E MAIN STREET		DURHAM	NC	FINDS
27701	1008213026	110020880215	302 EAST MAIN ST	302 EAST MAIN ST		DURHAM	NC	FINDS
27701	1018881653		YOUNG KIM ENTERPRISES	310 S MAIN ST	**	DURHAM	NC	EDR Historical Cleaners
27701	1014205330		ALEXANDER MOTOR CO INC	330 MAIN ST E		DURHAM	NC	EDR Historical Auto Stations
27701	1005539585	110006716848	DURHAM HOUSING AUTHORITY	330 EAST MAIN STREET		DURHAM	NC	LUST TRUST, FINDS
27701	1020965399		FIVE POINT LEATHERS	345 W MAIN ST		DURHAM	NC	EDR Historical Auto Stations
27701	1014203831		ONE HOUR MARTINIZING INC CLO	400 MAIN ST W		DURHAM	NC	EDR Historical Cleaners
27701	1020054523		ONE HOUR MARTINIZING DURHAM*	400 W MAIN ST		DURHAM	NC	EDR Historical Cleaners
27701	1020841223		HENDRICK DURHAM AUTO MALL	400 W MAIN ST STE 201H		DURHAM	NC	EDR Historical Auto Stations
27701	S104547341	21881	SAINT PHILIP S EPISCOPAL CHURCH	403 EAST MAIN STREET		DURHAM	NC	LUST TRUST, INST CONTROL, IMD
27701	S128649758		DURHAM COUNTY HUMAN SERVICES CO	414 EAST MAIN STREET		DURHAM	NC	LUST
27701	S128649741		DURHAM COUNTY HUMAN SERVICES CO	414 EAST MAIN STREET		DURHAM	NC	LUST
27701	1014204340		MC DADE WARD SERVICE CO GAS	431 MAIN ST W		DURHAM	NC	EDR Historical Auto Stations
27701	S130371241		500 EAST MAIN STREET	500 EAST MAIN STREET		DURHAM	NC	NPDES
27701	S108231287	33176	MANSOUR, AZEM N. - PROPERTY	504 EAST MAIN		DURHAM	NC	INST CONTROL, LUST
27701	1014206082		SOUTHERN OIL STORES INC GAS	528 MAIN ST E		DURHAM	NC	EDR Historical Auto Stations
27701	1014204664		BURTONS TOWING & AUTO	528 E MAIN ST		DURHAM	NC	EDR Historical Auto

### EDR ZIP Code Scan Report

ZIP	EDR-ID	Facility ID	Name	Address	Map/Dir/Dist	City	State	Databases
27701	U003136493	0-016844	CANADAY CAB COMPANY - PROPERTY	528 EAST MAIN		DURHAM	NC	Stations
27701	1009450180	110024773583	WEST VILLAGE EXPANSION	601 WEST MAIN ST.		DURHAM	NC	INST CONTROL, LUST, UST
27701	1014206344		BAYLIFF & PHILLIPS RADIATOR	603 MAIN ST E		DURHAM	NC	FINDS
27701	1004546954	110000347296	LIGGETT GROUP INC	700 W. MAIN ST.		DURHAM	NC	EDR Historical Auto
27701	1023968257	110070208294	BIOLABS NORTH CAROLINA	701 W. MAIN STREET		DURHAM	NC	Stations
27701	1012105799	110038978354	VECTOR TOBACCO (USA) LTD. INACTIVE	701 W. MAIN STREET		DURHAM	NC	ICIS, FINDS
27701	1024033814		BIOLABS NORTH CAROLINA	701 W. MAIN STREET		DURHAM	NC	RCRA-CESQG, FINDS
27701	1024371860	110070274396	ENVIRONMENTAL ABATEMENT, INC.	701 WEST MAIN STREET		DURHAM	NC	FINDS
27701	1014206047		MAYTONS GULF SERVICE	702 MAIN ST E		DURHAM	NC	EDR Historical Auto
27701	1014202958		SCOTT & ROBERTS INC CLO CLNS	710 MAIN ST E		DURHAM	NC	Stations
27701	1014203419		SCOTT ROBERTS DRY CLEANING	710 E MAIN ST		DURHAM	NC	EDR Historical Cleaners
27701	1000692599	NCD986190106	SARCO INC	710 W MAIN ST		DURHAM	NC	EDR Historical Cleaners
27701	1000994163	NC0000564799	VECTOR TOBACCO RESEARCH BLDG	710 W MAIN ST		DURHAM	NC	RCRA-NonGen
27701	1010415635	NCD986177376	ENZYME TECHNOLOGY RESEARCH GRP	710 W MAIN ST		DURHAM	NC	RCRA-NonGen
27701	1000910977	NC0000449850	CAROLINA ECOTOX INC	710 W MAIN ST		DURHAM	NC	RCRA-NonGen
27701	1015961141	110055079864	VECTOR TOBACCO RESEARCH BLDG	710 W MAIN ST		DURHAM	NC	RCRA-NonGen
27701	1016664022	110006830359	SARCO INC	710 W MAIN ST		DURHAM	NC	FINDS
27701	1015961140	110055079855	CAROLINA ECOTOX INC	710 W MAIN ST		DURHAM	NC	FINDS
27701	1015961150	110055080013	ENZYME TECHNOLOGY RESEARCH GRP	710 W MAIN ST		DURHAM	NC	FINDS
27701	1001027496	NCR000001990	INSPIRE PHARMACEUTICALS INC	710 W MAIN ST STE 211		DURHAM	NC	FINDS
27701	1015961142	110055079873	MOLECULAR TECHNOLOGIES MANAGEMI	710 W MAIN ST STE 212		DURHAM	NC	RCRA-NonGen
27701	1004744394	NC0000706416	MOLECULAR TECHNOLOGIES MANAGEMI	710 W MAIN ST STE 212		DURHAM	NC	FINDS
27701	1016056092	110006827407	INSPIRE PHARMACEUTICALS INCORPOR	710 WEST MAIN STREET SUITE 211		DURHAM	NC	RCRA-NonGen
27701	1014204323		BRUNSON TEXACO	801 MAIN ST W		DURHAM	NC	FINDS
27701	1000581377	110006819504	COASTAL MART INC #887	802 S MAIN ST		CULPEPER	VA	EDR Historical Auto
27701	1014206060		UNIVERSITY DODGE INC	806 MAIN ST W		DURHAM	NC	Stations
27701	1000186455	NCD003191582	GOLDEN BELT MFG CO	807 E MAIN ST		DURHAM	NC	RCRA-NonGen, FINDS
27701	1016650790	110000891438	GOLDEN BELT MANUFACTURING CO	807 EAST MAIN STREET		DURHAM	NC	EDR Historical Auto
27701	U003136524	0-016923	DURHAM PRINTING PLANT	807 EAST MAIN STREET		DURHAM	NC	Stations
27701	S125089607		SCOTT AND ROBERTS DRY CLEANING, IN	810 W MAIN ST		DURHAM	NC	RCRA-NonGen
27701	1017764368		NCDSCA DC320025 SCOTT & ROBERTS D	810 W MAIN ST STE 100		DURHAM	NC	FINDS
27701	1017787672	110064011108	NCDSCA DC320025 SCOTT & ROBERTS D	810 W MAIN ST STE 100		DURHAM	NC	RCRA-NonGen, FINDS
27701	1014205158		OAKLEY GULF SERVICE	814 MAIN ST W		DURHAM	NC	EDR Historical Auto
27701	1020544118		OAKLEYS GULF SERVICE	814 W MAIN ST		DURHAM	NC	Stations
27701	1009777450	110027919849	GOLDEN BELT MANUFACTURING	900 EAST MAIN & 400 NORTH ELM STREE		DURHAM	NC	EDR Historical Auto
27701	1014202780		EDGEMONT COMMUNITY LAUNDRY CN O	943 E MAIN ST		DURHAM	NC	Stations
27701	1014206402		TRIANGLE CAR CARE CENTER INC	950 MAIN ST E		DURHAM	NC	FINDS
27701	1014206408		YATES GARAGE ENGINE REPR	950 E MAIN ST		DURHAM	NC	EDR Historical Cleaners
27701	1014202919		AMERICAN DRY CLEANERS	700 MALLARD AVE		DURHAM	NC	EDR Historical Auto
27701	S121571976		AMERICAN DRY CLEANERS	700 MALLARD AVE		DURHAM	NC	Stations
27701	1016613728	110001502393	AMERICAN DRY CLEANERS	700 MALLARD AVE		DURHAM	NC	EDR Historical Cleaners
27701	1000869425	NCD986232544	AMERICAN DRY CLEANERS	700 MALLARD AVE		DURHAM	NC	DRYCLEANERS
27701	S118755450		COUNTER CULTURE COFFEE	812 MALLARD AVE		DURHAM	NC	FINDS
27701	1016086689	110000347312	SOUTHERN STATES FEED MILL	901 MALLARD AVENUE		DURHAM	NC	RCRA-NonGen
27701	1014205390		DODSON & BLACKWOOD ESSO	1001 MANGUM ST N		DURHAM	NC	VCP, NPDES, SHWS
27701	S121478720		DURHAM NATIVITY SCHOOL	1004 N MANGUM ST		DURHAM	NC	FINDS
27701	U003146513	0-028424	DURHAM NATIVITY SCHOOL	1004 N MANGUM STREET		DURHAM	NC	EDR Historical Auto
27701	S120840075		DURHAM NATIVITY SCHOOL	1004 NORTH MANGUM STREET		DURHAM	NC	Stations
27701	S127469201		GRESHENHORN PROPERTY (JERRY)	1104 NORTH MANGUM STREET		DURHAM	NC	LUST
27701	S110493207		GREENFIRE DEVELOPMENT	200 N MANGUM ST		DURHAM	NC	LUST
27701	U003147310	0-034871	DURHAM COUNTY DETENTION FACILITY	219 S MANGUM STREET		DURHAM	NC	UIC
27701	1007714958	110018715666	DURHAM COUNTY DETENTION FACIL	219 SOUTH MANGUM STREET		DURHAM	NC	UST
27701	1008213024	110020880199	225 S MANGUM ST	225 S MANGUM ST		DURHAM	NC	FINDS
27701	U001187675	0-002514	U-HAUL CENTER OF MANGUM ST	247 S MANGUM ST		DURHAM	NC	FINDS
27701	S128649731		U-HAUL 782-57 (GASOLINE)	247 S. MANGUM STREET		DURHAM	NC	INST CONTROL, UST
27701	1007721168	110018778018	U-HAUL CENTER OF MANGUM ST	247 SOUTH MANGUM STREET		DURHAM	NC	LUST
27701	1009327316	110024548774	407 MANGUM	407 MANGUM		DURHAM	NC	FINDS
27701	1009399522	NCR000140251	407 MANGUM	407 MANGUM		DURHAM	NC	FINDS
27701	S108231241	33128	WALL PROPERTY (HARVEY)	506 N. MANGUM STREET	**	DURHAM	NC	RCRA-NonGen
27701	1000831585	NCD986194934	CARQUEST OF DURHAM #1051	509 N MANGUM ST		DURHAM	NC	LUST
								RCRA-NonGen

### EDR ZIP Code Scan Report

ZIP	EDR-ID	Facility ID	Name	Address	Map/Dir/Dist	City	State	Databases
27701	1016105142	110004045961	CARQUEST OF DURHAM #1051	509 N MANGUM ST		DURHAM	NC	FINDS
27701	1014205640		BROADHURSTAUTOMOTIVES ENGINE RE	512 N MANGUM ST		DURHAM	NC	EDR Historical Auto Stations
27701	1015931437	110045011866	DCM 601 NORTH MANGUM ST	601 NORTH MANGUM ST		DURHAM	NC	FINDS
27701	1014933308		DCM 601 NORTH MANGUM ST	601 NORTH MANGUM ST		DURHAM	NC	US BROWNFIELDS
27701	1015931438	110045011875	DCM 603 NORTH MANGUM ST	603 NORTH MANGUM ST		DURHAM	NC	FINDS
27701	1014933309		DCM 603 NORTH MANGUM ST	603 NORTH MANGUM ST		DURHAM	NC	US BROWNFIELDS
27701	1015931439	110045011884	DCM 605 NORTH MANGUM ST	605 NORTH MANGUM ST		DURHAM	NC	FINDS
27701	1014933310		DCM 605 NORTH MANGUM ST	605 NORTH MANGUM ST		DURHAM	NC	US BROWNFIELDS
27701	1014206007		MANGUM STREET ESSO	607 MANGUM ST N		DURHAM	NC	EDR Historical Auto Stations
27701	1015931440	110045011893	DCM 607 NORTH MANGUM ST	607 NORTH MANGUM ST		DURHAM	NC	FINDS
27701	1014933311		DCM 607 NORTH MANGUM ST	607 NORTH MANGUM ST		DURHAM	NC	US BROWNFIELDS
27701	1014205405		FOWLERS AMOCO SERVICE	701 MANGUM ST N		DURHAM	NC	EDR Historical Auto Stations
27701	1020630250		FOWLER ATLAS T	701 N MANGUM ST		DURHAM	NC	EDR Historical Auto Stations
27701	1014784335		727 NORTH MANGUM STREET	727 NORTH MANGUM STREET		DURHAM	NC	US BROWNFIELDS
27701	1016615927	110043425335	727 NORTH MANGUM STREET	727 NORTH MANGUM STREET		DURHAM	NC	FINDS
27701	1014202938		JOHNSON FORRESTER INC CLNS	800 MANGUM ST N		DURHAM	NC	EDR Historical Cleaners
27701	1007694807	110018513875	JOHNSON FORRESTER. INCORPORATED	800 MANGUM STREET		DURHAM	NC	FINDS
27701	U003136225	0-015960	JOHNSON FORRESTER, INC.	800 MANGUM STREET		DURHAM	NC	UST
27701	S125088505		JOHNSON & FORRESTER CLEANERS	800 N MANGUM ST		DURHAM	NC	DRYCLEANERS, LUST
27701	1014205387		HEDGEPEITHS TRANSMISSION SERVICE	836 MANGUM ST N		DURHAM	NC	EDR Historical Auto Stations
27701	S118362286		908 NORTH MANGUM STREET GEOTHERI	908 N MANGUM ST		DURHAM	NC	UIC
27701	1024365612	110070261974	DURHAM LOT 14	N MANGUM ST AND W MORGAN ST		DURHAM	NC	FINDS
27701	1024456316		DURHAM LOT 14	N MANGUM ST AND W MORGAN ST		DURHAM	NC	US BROWNFIELDS
27701	S117055263		GOODISON DEVELOPMENT, LLC	102 EAST MARKHAM AVE.		DURHAM	NC	LUST TRUST, LUST
27701	1014204709		COUCHS PHILLIPS 66 SERVICE STATION	1809 MARKHAM AVE W		DURHAM	NC	EDR Historical Auto Stations
27701	1014205748		PATTISHALL GARAGE & RADIATOR SERV	1900 MARKHAM AVE W		DURHAM	NC	EDR Historical Auto Stations
27701	S114020654		CREDLE INVESTMENTS PROPERTY	204 E. MARKHAM AVENUE		DURHAM	NC	LUST TRUST, LUST
27701	S115777458		PARSONS GEOTHERMAL AQUOEIOUS WE	207 W MARKHAM AVE		DURHAM	NC	UIC
27701	S111283790		ABBATE, ANGELO -PROPERTY	209 W. MARKHAM AVE.		DURHAM	NC	
27701	S112338246		ABBATE, ANGELO -PROPERTY	209 W. MARKHAM AVE.		DURHAM	NC	
27701	S112223128		KIRKPATRICK, STEVE PROPERTY	213 E. MARKHAM AVE.		DURHAM	NC	LUST TRUST, LUST
27701	S118473936		GWALTNEY BULK PLANT	706 EAST MARKHAM AVE		DURHAM	NC	INST CONTROL, LUST
27701	U001201137	0-023537	MARKHAM WAREHOUSE/GARAGE	712 EAST MARKHAM AVENUE		DURHAM	NC	LUST, UST
27701	1007724864	110018815059	MARKHAM WAREHOUSE/GARAGE	712 EAST MARKHAM AVENUE		DURHAM	NC	FINDS
27701	1007724270	110018809100	MARKHAM SERVICE CENTER	725 EAST MARKHAM AVENUE		DURHAM	NC	FINDS
27701	U003136367	0-016475	MARKHAM SERVICE CENTER	725 EAST MARKHAM AVENUE		DURHAM	NC	UST
27701	1005426023		CAROCHEM INC.	744 E. MARKHAM		DURHAM	NC	SSTS
27701	1003869273	NCD033859893	MAJOR CHEMICAL CO.	744 EAST MARKHAM ST.		DURHAM	NC	CERCLIS-NFRAP
27701	1007722167	110018788052	SOUTHCHEM	750 EAST MARKHAM STREET		DURHAM	NC	FINDS
27701	S110729144		RANDY CHAMBERS SFR	905 W MARKHAM AVE		DURHAM	NC	UIC
27701	S110052207		SOL AND SANDRA OSTERKATZ SFR	915 W MARKHAM AVE		DURHAM	NC	UIC
27701	S117917238		CITY OF DURHAM PUBLIC WORKS OPERA/	1100 MARTIN LUTHER KING JR. PARKWA'		DURHAM	NC	NPDES
27701	U001204202	0-028442	DURHAM CITY MAINTENANCE SHOP	923 MAXWELL STREET		DURHAM	NC	INST CONTROL, LUST, UST
27701	1007698087	110018546750	DURHAM CITY MAINTENANCE SHOP	923 MAXWELL STREET		DURHAM	NC	FINDS
27701	1011579110	110010708724	COUNTRY SQUIRE_MHP	2001 MEADOW RD		DURHAM	NC	ICIS, FINDS
27701	1024406261	110070321724	DIAZ TIRES	1533 N. MIAMI BLVD.		DURHAM	NC	FINDS
27701	U004135032		NATIONAL EXPRESS LLC	1824 N MIAMI BLVD		DURHAM	NC	UST
27701	1017368890	110060351471	FIRST TRANSIT	1824 NORTH MIAMI BLVD		DURHAM	NC	FINDS
27701	S112338196		OVY TRUCKING SPILL	I-85 MILE MARKER 182	**	DURHAM	NC	
27701	S110776474		OVY TRUCKING SPILL	I-85 MILE MARKER 182		DURHAM	NC	
27701	S110303251		PATRICIA SILVER ESTATE	1014 MINERVA AVENUE		DURHAM	NC	LUST TRUST, LUST
27701	S112338110		BONDY PROPERTY	1003 MONMOUTH AVE		DURHAM	NC	
27701	S109836989		QUINN RESIDENCE	1004 MONMOUTH AVE		DURHAM	NC	LUST TRUST, LUST
27701	S125246695		BRANLY RESIDENCE (ANNA)	315 MONMOUTH AVE		DURHAM	NC	LUST
27701	S126204624		GREEN RIVER PROP - 419 MONTICELLO	419 MONTICELLO AVE		DURHAM	NC	LUST
27701	1014206352		GOODYEAR AUTO SERVICE CENTER	204 MORGAN ST		DURHAM	NC	EDR Historical Auto Stations
27701	1004745059	NCD981760234	GOODYEAR AUTO SERVICE CENTER	204 MORGAN ST		DURHAM	NC	RCRA-NonGen
27701	1016624682	110004025224	GOODYEAR AUTO SERVICE CENTER	204 MORGAN ST		DURHAM	NC	FINDS
27701	U003137422	0-021270	GOODYEAR ASC	204 MORGAN ST		DURHAM	NC	LUST, UST
27701	S109837000		JUST TIRES #2326	204 WEST MORGAN STREET		DURHAM	NC	LUST
27701	1014205079		MIDTOWN GULF SERVICE & PARKING	214 MORGAN ST		DURHAM	NC	EDR Historical Auto Stations

## EDR ZIP Code Scan Report

ZIP	EDR-ID	Facility ID	Name	Address	Map/Dir/Dist	City	State	Databases
27701	1014204810		MIDTOWN MOTOR SV & PARKING	214 MORGAN ST	**	DURHAM	NC	EDR Historical Auto Stations
27701	1007701238	110018578289	(FORMERLY) FIRESTONE STORE	300 MORGAN STREET		DURHAM	NC	FINDS
27701	U003136520	0-016916	(FORMERLY) FIRESTONE STORE	300 MORGAN STREET		DURHAM	NC	LUST, UST
27701	U001200006	0-021690	DURHAM CENTRE	300 W MORGAN STREET STE 1410		DURHAM	NC	UST
27701	1007694319	110018508989	DURHAM CENTER	300 WEST MORGAN STREET SUITE 1410		DURHAM	NC	FINDS
27701	1007707484	110018640791	CLEAR-VUE GLASS/JAZABELLE S	815-822 MORGAN STREET		DURHAM	NC	FINDS
27701	1014204721		MORGAN STREET SUNOCO STATION GA	820 MORGAN ST		DURHAM	NC	EDR Historical Auto Stations
27701	S125088507		EAKES CLEANERS INC	827 MORGAN ST		DURHAM	NC	DRYCLEANERS
27701	1000220587	NCD024523227	EAKES CLEANERS INC	827 W MORGAN ST		DURHAM	NC	IMD, RCRA-NonGen
27701	1025493520		NCDSCA DC320004( EAKES CLEANERS )	827 W MORGAN ST		DURHAM	NC	
27701	1016646466	110070595003	EAKES CLEANERS	827 W MORGAN ST		DURHAM	NC	FINDS
27701	1026728453	NCN000420243	EAKES CLEANERS	827 WEST MORGAN STREET		DURHAM	NC	CERCLIS
27701	U001196138	0-015838	FORMER FIRESTONE STORE	MORGAN & FOSTER		DURHAM	NC	UST
27701	1007703127	110018597197	FORMER FIRESTONE STORE	MORGAN & FOSTER		DURHAM	NC	FINDS
27701	1014783879		102 MORRIS STREET	102 MORRIS STREET		DURHAM	NC	US BROWNFIELDS
27701	1016620193	110043316836	102 MORRIS STREET	102 MORRIS STREET		DURHAM	NC	FINDS
27701	1015922499	110044924927	DURHAM ARTS COUNCIL	120 MORRIS ST		DURHAM	NC	FINDS
27701	1015745001	NCP011212002	DURHAM ARTS COUNCIL	120 MORRIS ST		DURHAM	NC	RCRA-NonGen
27701	1007724650	110018812917	IMPERIAL BUILDING	215 MORRIS STREET		DURHAM	NC	IMD, FINDS, LUST
27701	U000322645	0-016881	IMPERIAL BUILDING	215 MORRIS STREET		DURHAM	NC	UST
27701	1026925780		THERMO FISHER SCIENTIFIC - DURHAM	300 MORRIS STREET		DURHAM	NC	
27701	1026833224	NCR000179432	THERMO FISHER SCIENTIFIC - DURHAM	300 MORRIS STREET		DURHAM	NC	RCRA-CESQG
27701	1027472877	NCR000181537	VIIV HEALTHCARE DURHAM LABS	300 MORRIS STREET		DURHAM	NC	RCRA-CESQG
27701	1027061507	110071133297	THERMO FISHER SCIENTIFIC - DURHAM	300 MORRIS STREET		DURHAM	NC	FINDS
27701	1016626879	110011736924	DURHAM COUNTY SCHOOL DIST.	302 MORRIS ST		DURHAM	NC	FINDS
27701	1004550934		DURHAM COUNTY SCHOOL DIST.	302 MORRIS ST		DURHAM	NC	FTTS
27701	S125454317		FORMER CCB OPERATIONS CENTER	423 MORRIS STREET		DURHAM	NC	LUST
27701	1015922830		PLUMMER PROPERTIES 1303 MORVEN PI	1303 MORVEN PL.		DURHAM	NC	US BROWNFIELDS
27701	1016637877	110045011447	PLUMMER PROPERTIES 1303 MORVEN PI	1303 MORVEN PL.		DURHAM	NC	FINDS
27701	1016650840	110045011535	PLUMMER PROPERTIES 1304 MORVEN PI	1304 MORVEN PL.		DURHAM	NC	FINDS
27701	1015922839		PLUMMER PROPERTIES 1304 MORVEN PI	1304 MORVEN PL.		DURHAM	NC	US BROWNFIELDS
27701	1015922831		PLUMMER PROPERTIES 1305 MORVEN PI	1305 MORVEN PL.		DURHAM	NC	US BROWNFIELDS
27701	1016607256	110045011456	PLUMMER PROPERTIES 1305 MORVEN PI	1305 MORVEN PL.		DURHAM	NC	FINDS
27701	1016650841	110045011526	PLUMMER PROPERTIES 1306 MORVEN PI	1306 MORVEN PL.		DURHAM	NC	FINDS
27701	1015922838		PLUMMER PROPERTIES 1306 MORVEN PI	1306 MORVEN PL.		DURHAM	NC	US BROWNFIELDS
27701	1016620269	110045011517	PLUMMER PROPERTIES 1308 MORVEN PI	1308 MORVEN PL.		DURHAM	NC	FINDS
27701	1015922837		PLUMMER PROPERTIES 1308 MORVEN PI	1308 MORVEN PL.		DURHAM	NC	US BROWNFIELDS
27701	1016657396	110045011465	PLUMMER PROPERTIES 1309 MORVEN PI	1309 MORVEN PL.		DURHAM	NC	FINDS
27701	1015922832		PLUMMER PROPERTIES 1309 MORVEN PI	1309 MORVEN PL.		DURHAM	NC	US BROWNFIELDS
27701	1015922836		PLUMMER PROPERTIES 1310 MORVEN PI	1310 MORVEN PL.		DURHAM	NC	US BROWNFIELDS
27701	1016620270	110045011508	PLUMMER PROPERTIES 1310 MORVEN PI	1310 MORVEN PL.		DURHAM	NC	FINDS
27701	1016650842	110045011474	PLUMMER PROPERTIES 1311 MORVEN PI	1311 MORVEN PL.		DURHAM	NC	FINDS
27701	1015922833		PLUMMER PROPERTIES 1311 MORVEN PI	1311 MORVEN PL.		DURHAM	NC	US BROWNFIELDS
27701	1016661769	110045011492	PLUMMER PROPERTIES 1314 MORVEN PI	1314 MORVEN PL		DURHAM	NC	FINDS
27701	1015922835		PLUMMER PROPERTIES 1314 MORVEN PI	1314 MORVEN PL		DURHAM	NC	US BROWNFIELDS
27701	1020123805		YOOJIN INC	105 W NC 54 STE 201	**	DURHAM	NC	EDR Historical Cleaners
27701	U001188338	0-003523	PINE STATE CREAMERY COMPANY	3932 NEAL RD.		DURHAM	NC	LUST TRUST, UST
27701	S123344891		BRUSTAD PROPERTY, ERIC	1316 NORTON STREET		DURHAM	NC	LUST
27701	S113191024		DEMEREEO GEOTHERMAL AQUEOUS WEL	819 NOTH ST		DURHAM	NC	UIC
27701	S108492020		927 OLD OXFORD ROAD	927 OLD OXFORD RD		DURHAM	NC	NPDES
27701	1008389076	110022565776	927 OLD OXFORD ROAD	927 OLD OXFORD RD		DURHAM	NC	FINDS
27701	1007722161	110018787990	BETHESDA SHOPPING CENTER	OLD HIGHWAY 70	**	DURHAM	NC	FINDS
27701	S130364154		ENO RIVER FORCE MAIN RELOCATION	OLD OXFORD ROAD	**	DURHAM	NC	NPDES
27701	S127734152		LASERSHIP-ORANGE FACTORY ROAD	702 ORANGE FACTORY ROAD		BAHAMA	NC	
27701	S112223113		MECHANICS AND FARMERS BANK	116 WEST PARRISH STREET		DURHAM	NC	LUST TRUST, INST CONTROL, LUST
27701	1000290102	NCD981021322	NELLO TEER CORP	211 W PARRISH		DURHAM	NC	RCRA-NonGen
27701	1016631275	110004023262	NELLO TEER CORP	211 W PARRISH		DURHAM	NC	FINDS
27701	1014204732		AAMCO AUTOMATIC TRANSMISSIONS	2005 PEABODY ST E		DURHAM	NC	EDR Historical Auto Stations
27701	S128650914		CITY OF DURHAM (PEABODY AND DUKE I	W. PEABODY AND S DUKE STREET		DURHAM	NC	LUST
27701	1025802848	NCN000407297	WEST PEABODY STREET VI	WEST PEABODY STREET	**	DURHAM	NC	CERCLIS
27701	1025992096	110071100400	WEST PEABODY STREET VI	WEST PEABODY STREET		DURHAM	NC	FINDS
27701	S117919527		TRIANGLE BREWING CO	918 PEARL ST		DURHAM	NC	NPDES
27701	1014205386		HECKS AUTO CARE AUTO RPR	1010 E PETTIGREW ST		DURHAM	NC	EDR Historical Auto Stations
27701	1012183905	NCS000001476	ORANGE RECYLING	1010 E. PETTIGREW ST		DURHAM	NC	RCRA-NonGen
27701	1012282250	110040106925	ORANGE RECYLING	1010 E. PETTIGREW ST		DURHAM	NC	FINDS
27701	S111445141		ORANGE RECYCLING SERVICES, INC.	1010 E. PETTIGREW STREET		DURHAM	NC	

### EDR ZIP Code Scan Report

ZIP	EDR-ID	Facility ID	Name	Address	Map/Dir/Dist	City	State	Databases
27701	S117919401		SOUTHERN EXPRESS INC.	1300 E PETTIGREW ST		DURHAM	NC	NPDES, LUST
27701	U001204435	0-028905	FORMERLY SOUTHERN COACH COMPAN	1300 EAST PETTIGREW STREET		DURHAM	NC	UST
27701	1005540351	110006720334	SOUTHERN COACH COMPANY	1300 EAST PETTIGREW STREET		DURHAM	NC	FINDS
27701	1015922844		TUCKER PROPERTIES 1802 E. PETTIGRE	1802 E. PETTIGREW ST.		DURHAM	NC	US BROWNFIELDS
27701	1016642194	110045011580	TUCKER PROPERTIES 1802 E. PETTIGRE	1802 E. PETTIGREW ST.		DURHAM	NC	FINDS
27701	1015922843		TUCKER PROPERTIES 1804 E. PETTIGRE	1804 E. PETTIGREW ST.		DURHAM	NC	US BROWNFIELDS
27701	1016633464	110045011571	TUCKER PROPERTIES 1804 E. PETTIGRE	1804 E. PETTIGREW ST.		DURHAM	NC	FINDS
27701	1016668474	110045011562	TUCKER PROPERTIES 1806 E. PETTIGRE	1806 E. PETTIGREW ST.		DURHAM	NC	FINDS
27701	1015922842		TUCKER PROPERTIES 1806 E. PETTIGRE	1806 E. PETTIGREW ST.		DURHAM	NC	US BROWNFIELDS
27701	1016139649	110045009487	TUCKER PROPERTIES 1808 E. PETTIGRE	1808 E. PETTIGREW ST.		DURHAM	NC	US BROWNFIELDS, FINDS
27701	1009318698	110024445313	AMERICAN TOBACCO - HILL	210 PETTIGREW ST		DURHAM	NC	FINDS
27701	1009217719	NC0991302798	AMERICAN TOBACCO - HILL	210 PETTIGREW ST	**	DURHAM	NC	RCRA-NonGen
27701	1027603497		PRECISION BIOSCIENCES, INC.	302 E PETTIGREW STREET		DURHAM	NC	
27701	1027472893	NCR000181693	PRECISION BIOSCIENCES, INC.	302 E PETTIGREW STREET		DURHAM	NC	RCRAInfo-SQG
27701	1027670118	110071394029	PRECISION BIOSCIENCES, INC.	302 E PETTIGREW STREET		DURHAM	NC	FINDS
27701	1014204068		TOPS PETROLEUM CORP GAS STA	319 PETTIGREW ST W		DURHAM	NC	EDR Historical Auto Stations
27701	S109164505		N.C.R. 54 BLOCK A	464 EAST PETTIGREW STREET		DURHAM	NC	INST CONTROL, LUST
27701	1026434527	110070789492	WILLARD STREET APARTMENTS	515 WEST PETTIGREW STREET		DURHAM	NC	FINDS
27701	1026110294		WILLARD STREET APARTMENTS	515 WEST PETTIGREW STREET		DURHAM	NC	US BROWNFIELDS
27701	1016664005	110040721751	PLUM STREET PROPERTY	311 PLUM STREET		DURHAM	NC	US BROWNFIELDS, FINDS
27701	2015001823		1510 N POINT DR	1510 N POINT DR		DURHAM	NC	HMIRS
27701	1014205115		STAR GARAGE AUTO REPR	306 POPLAR ST	**	DURHAM	NC	EDR Historical Auto Stations
27701	1007695624	110018522062	DURHAM CO FUEL STATION	402 RAMSEUR STREET		DURHAM	NC	FINDS
27701	U004281435		DURHAM CO FUEL STATION	402 RAMSEUR STREET		DURHAM	NC	UST
27701	S127492135		GWC PROP. - 601 E RAMSEUR	601 E. RAMSEUR ST.		DURHAM	NC	IMD
27701	1014205398		EXCEL AUTO AUTO RPR	706 RAMSEUR ST		DURHAM	NC	EDR Historical Auto Stations
27701	1014203666		D QUALITY JANITOR SERVICE	815 RAMSEUR ST		DURHAM	NC	EDR Historical Cleaners
27701	1007711565	110018681620	CSX TRANSPORTATION. INCORPORATED	902 RAMSEUR STREET		DURHAM	NC	FINDS
27701	U001206695	0-032993	CSX TRANSPORTATION, INC	902 RAMSEUR STREET		DURHAM	NC	LUST, UST
27701	U001195740	0-015237	R E A EXPRESS	RAMSEUR & HOOD STS.		DURHAM	NC	UST
27701	1007726456	110018830960	R E A EXPRESS	RAMSEUR & HOOD STS.		DURHAM	NC	FINDS
27701	1007725899	110018825397	BUDD-PIPER ROOFING CO.	506 RAMSUER STREET		DURHAM	NC	FINDS
27701	U003136502	0-016870	BUDD-PIPER ROOFING CO.	506 RAMSUER STREET		DURHAM	NC	UST
27701	1026134428		EXCEL AUTO	706 E RAMSUER ST		DURHAM	NC	
27701	1026059228	NCS000002670	EXCEL AUTO	706 E RAMSUER ST		DURHAM	NC	RCRA-NonGen
27701	1026454263	110070813147	EXCEL AUTO	706 E RAMSUER ST		DURHAM	NC	FINDS
27701	1011557125	110010642992	ARBOR HILL MHP	4620 REIGALWOOD RD		DURHAM	NC	ICIS, FINDS
27701	1014783881		832 RIDGEWAY AVENUE	832 RIDGEWAY AVENUE		DURHAM	NC	US BROWNFIELDS
27701	1016648597	110043316854	832 RIDGEWAY AVENUE	832 RIDGEWAY AVENUE		DURHAM	NC	FINDS
27701	1007695839	110018524211	DURHAM LUBRITORIUM	715 RIGBY AVENUE	**	DURHAM	NC	FINDS
27701	U001195976	0-015596	DURHAM LUBRITORIUM	715 RIGBY AVENUE		DURHAM	NC	UST
27701	1014205354		MATTHEWS & FARROW INC AUTO REPRS	315 RIGSBEE AVE		DURHAM	NC	EDR Historical Auto Stations
27701	1014204779		OBRIANT MOTORS AUTO RPR	317 RIGSBEE AVE		DURHAM	NC	EDR Historical Auto Stations
27701	S110630008		FORMER TIRE KING	500 RIGSBEE AVE		DURHAM	NC	INST CONTROL, LUST
27701	S110728799		FORMER TIRE KING	502 RIGSBEE AVE		DURHAM	NC	
27701	1010323269	NCR000141457	HD SUPPLY PLUMBING/HVAC LTD (HG09C	602 RIGSBEE AVE		DURHAM	NC	RCRA-NonGen
27701	1010437756	110043981723	HD SUPPLY PLUMBING/HVAC LTD (HG09C	602 RIGSBEE AVE		DURHAM	NC	FINDS
27701	1026109925		614 RIGSBEE AVENUE	614 RIGSBEE AVENUE		DURHAM	NC	US BROWNFIELDS
27701	1026435027	110070790028	614 RIGSBEE AVENUE	614 RIGSBEE AVENUE		DURHAM	NC	FINDS
27701	1020659904		RAINBOW 66 STOREHOUSE	706 RIGSBEE AVE		DURHAM	NC	EDR Historical Auto Stations
27701	1014204329		B MOTOR MEDICS ENGINE REPR	710 RIGSBEE AVE		DURHAM	NC	EDR Historical Auto Stations
27701	1014205691		MASSENGILLS AUTO SERVICE INC	715 RIGSBEE AVE		DURHAM	NC	EDR Historical Auto Stations
27701	1014204338		MURPHY ELWOOD AUTOMOTIVE	719 RIGSBEE AVE		DURHAM	NC	EDR Historical Auto Stations
27701	1014205724		D K MOTOREN WERKS ENGINE REPR	726 RIGSBEE AVE		DURHAM	NC	EDR Historical Auto Stations
27701	S121290845		FULLSTEAM BREWERY LLC	726 RIGSBEE AVE		DURHAM	NC	NPDES
27701	S129092917		RIGSBY AVE CONSTRUCTION	719 RIGSBY AVE	**	DURHAM	NC	LUST
27701	S128647123		SOUTHERN REPAIR SERVICE PROPERTY	913 ROME AVE		DURHAM	NC	
27701	S112338278		SOUTHERN REPAIR SERVICE PROPERTY	913 ROME AVE		DURHAM	NC	
27701	1014203987		CLARK & SORRELL INC WHOL	318 RONEY ST		DURHAM	NC	EDR Historical Auto Stations
27701	S123344397		MONTGOMERY AND ALDRIDGE BUILDING	320 RONEY STREET		DURHAM	NC	LUST

### EDR ZIP Code Scan Report

ZIP	EDR-ID	Facility ID	Name	Address	Map/Dir/Dist	City	State	Databases
27701	S129956825		DURHAM BRAZING AND WELDING BUILDI	328 RONEY STREET		DURHAM	NC	
27701	S122513485		DURHAM BRAZING AND WELDING	346 RONEY STREET		DURHAM	NC	
27701	S130374668		RIVERSIDE HIGH SCHOOL BMP MAINTEN.	3218 ROSE OF SHARON ROAD		DURHAM	NC	NPDES
27701	1008389901	110022565142	3025 ROSEBRIAR ROAD	3025 ROSEBRIAR DR		DURHAM	NC	FINDS
27701	S108491357		3025 ROSEBRIAR ROAD	3025 ROSEBRIAR RD		DURHAM	NC	NPDES
27701	S126349772		HAFFORD PROPERTY (KRISTEN)	1606 ROSETTA DRIVE		DURHAM	NC	
27701	S127492174		HAFFORD PROPERTY (KRISTEN)	1606 ROSETTA DRIVE		DURHAM	NC	IMD
27701	S118755920		SAUNDERS PROPERTY, EVELYN	1513 ROSEWOOD STREET		DURHAM	NC	LUST
27701	1014203256		DUNHAM CHARLES FOOD SERVICE INC	1000 ROXBORO ST N		DURHAM	NC	EDR Historical Cleaners
27701	1014205103		ESSO SERVICE STATION	1101 ROXBORO ST N		DURHAM	NC	EDR Historical Auto Stations
27701	1014206450		PINE STREET SERVICE STATION	1102 ROXBORO ST S		DURHAM	NC	EDR Historical Auto Stations
27701	1014202811		HARLEM DRY CLEANING CO	1109 ROXBORO ST S		DURHAM	NC	EDR Historical Cleaners
27701	1014203784		COIN COMMAND LAUNDRY CENTER	1311 ROXBORO ST S		DURHAM	NC	EDR Historical Cleaners
27701	S123084419		VONFINCH NC LLC PROPERTY	1716 N. ROXBORO STREET		DURHAM	NC	LUST
27701	S127469144		HAYNES PROPERTY (RALPH)	1721 N. ROXBORO		DURHAM	NC	LUST
27701	1014206390		KINGS AMOCO SERVICE	2300 ROXBORO RD N		DURHAM	NC	EDR Historical Auto Stations
27701	1014203084		TOWN & COUNTRY LAUNDRMAT NO	2534 ROXBORO ST S		DURHAM	NC	EDR Historical Cleaners
27701	1014204400		FIKES & SON SERVICE CENTER	2538 ROXBORO ST S		DURHAM	NC	EDR Historical Auto Stations
27701	S128650618		DURHAM COUNTY MAIN LIBRARY - ROXB	300 N. ROXBORO ST.		DURHAM	NC	LUST
27701	S128650228		DURHAM CO. LIBRARY - MAIN	300 N. ROXBORO STREET		DURHAM	NC	LUST
27701	1023667314	110070081574	305 SOUTH ROXBORO STREET	305 SOUTH ROXBORO STREET		DURHAM	NC	US BROWNFIELDS, FINDS
27701	1014204102		OBRIANTS TRAVELERS GAS STA	3217 ROXBORO RD N		DURHAM	NC	EDR Historical Auto Stations
27701	S118362123		CARDEN PRINTING	3557 N. ROXBORO ST		DURHAM	NC	INST CONTROL, LUST
27701	1014203702		NEW METHOD LAUNDRY & CLEANERS	403 ROXBORO ST N		DURHAM	NC	EDR Historical Cleaners
27701	S130365599		DURHAM GATEWAY	425 SOUTH ROXBORO		DURHAM	NC	NPDES
27701	1014205013		BOBBYS GULF SERVICE	4506 ROXBORO RD N		DURHAM	NC	EDR Historical Auto Stations
27701	1014205646		COLCLOUGHS ESSO SERVICE	4530 ROXBORO RD N		DURHAM	NC	EDR Historical Auto Stations
27701	1021153252		WILSON UNION 76 SERVICE	500 ROXBORO RD		DURHAM	NC	EDR Historical Auto Stations
27701	1014205111		ESSO MC KAY	907 ROXBORO ST N		DURHAM	NC	EDR Historical Auto Stations
27701	S125804725		PHILLIPS PROPERTY (RON)	1401 RUFFIN STREET		DURHAM	NC	LUST
27701	2021305846			1519 RUFFIN ST		DURHAM	NC	ERNS
27701	1026797668	NCN000420417	RUFFIN STREET MERCURY	1519 RUFFIN STREET		DURHAM	NC	CERCLIS
27701	1027033237	110071101532	RUFFIN STREET MERCURY	1519 RUFFIN STREET		DURHAM	NC	FINDS
27701	1023708444	110070121442	CSX TRANSPORATION	MP SB 154.61 N ALSTON AVE & E PETTIGI	**	DURHAM	NC	FINDS
27701	1023678114	NCP04117068	CSX TRANSPORATION	MP SB 154.61 N ALSTON AVE & E PETTIGI	**	DURHAM	NC	RCRA-NonGen
27701	S112338249		RUAN TRANSP. FUEL RELEASE	124 SCIENCE DRIVE		DURHAM	NC	
27701	S128390003		OGBURN PROPERTY (JACQUELINE)	115 WEST SEEMAN STREET		DURHAM	NC	LUST
27701	S109504306		WILKINSON ESTATE	1616 SHAWNEE STREET		DURHAM	NC	LUST TRUST, LUST
27701	S110492977		DUNN PROPERTY	1619 SHAWNEE STREET		DURHAM	NC	LUST TRUST, LUST
27701	S127469208		NEYLAND RABINER PROPERTY	704 SHEPARD STREET	**	DURHAM	NC	LUST
27701	S123800963		CORNSWEET PROPERTY (PAUL)	702 SHEPHERD STREET	W, NE, 1/2 - 1	DURHAM	NC	IMD, LUST
27701	S127469226		NEYLAND - RABINER PROPERTY	704 SHEPHERD STREET	W, NE, 1/2 - 1	DURHAM	NC	LUST
27701	1005654572	110001504943	MCI WORLDCOM INACTIVE	4408 SILICON DRIVE		DURHAM	NC	FINDS
27701	S114020667		DE LEON PROPERTY (KHEDRON)	1501 SOUTHWOOD DRIVE		DURHAM	NC	LUST TRUST, INST CONTROL, LUST
27701	S127469205		FORMER LEWELLYN PROPERTY	2203 SPRUNT AVE		DURHAM	NC	LUST
27701	1007720316	110018769457	FRIENDLY CITY NOW COLLINS EXX	100 SSOUTH ALSTON AVENUE	**	DURHAM	NC	FINDS
27701	1016607258	110039060878	SULLIVAN STREET SITE	1606 SULLIVAN STREET		DURHAM	NC	FINDS
27701	1012149183		SULLIVAN STREET SITE	1606 SULLIVAN STREET		DURHAM	NC	US BROWNFIELDS
27701	1004747343	NCS000000118	JENETTA WHITE RESIDENCE	100 SYLVAN RD	**	DURHAM	NC	RCRA-NonGen
27701	1016622458	110004061835	JENETTA WHITE RESIDENCE	100 SYLVAN RD	**	DURHAM	NC	FINDS
27701	1023968229	110070208351	MILL NO. 1 PROJECT	800 TAYLOR STREET		DURHAM	NC	RCRA-NonGen, FINDS
27701	1016657400	110056253913	TAYLOR STREET TBA	800 TAYLOR STREET		DURHAM	NC	FINDS
27701	1016457150		TAYLOR STREET TBA	800 TAYLOR STREET		DURHAM	NC	US BROWNFIELDS
27701	S114040073		OCORO ENTERPRISES	800 TAYLOR STREET		DURHAM	NC	
27701	1024035923		MILL NO. 1 PROJECT	800 TAYLOR STREET		DURHAM	NC	
27701	1004746513	NCR000000208	MICRON CMS-NORTH CAROLINA	2500 S TRI-CENTER BLVD		DURHAM	NC	RCRA-NonGen
27701	1016650816	110004051999	MICRON CMS-NORTH CAROLINA	2500 S TRI-CENTER BLVD		DURHAM	NC	FINDS
27701	S110729125		ROBERT AND SARAH MUSSER SFR 5QM	1001 W TRINITY AVE		DURHAM	NC	UIC
27701	S115705354		HAMLETT ASSOCIATES	1002 TRINITY AVENUE		DURHAM	NC	LUST
27701	S127021129		T.L. MCFARLAND HEIRS	1008 W. TRINITY AVE		DURHAM	NC	LUST
27701	S110303234		ROGERS PROPERTY	1022 W. TRINITY		DURHAM	NC	LUST TRUST, LUST



### EDR ZIP Code Scan Report

ZIP	EDR-ID	Facility ID	Name	Address	Map/Dir/Dist	City	State	Databases
27701	S110629992		HANELORE ROGERS PROPERTY B	1024 W. TRINITY AVE.		DURHAM	NC	LUST TRUST, LUST
27701	S110493082		TRINITY FOOD MART	403 W TRINITY AVE.		DURHAM	NC	LUST TRUST, LUST
27701	1007724784	110018814247	TRIANGLE D FOOD MART	403 WEST TRINITY		DURHAM	NC	FINDS
27701	U003144819	0-016067	TRINITY FOOD MART	403 WEST TRINITY		DURHAM	NC	UST
27701	S112337388		O QUINN PROPERTY	510 E. TRINITY AVE.		DURHAM	NC	
27701	1014203683		HOLLYWOOD DRY CLEANERS	518 TRINITY AVE E		DURHAM	NC	EDR Historical Cleaners
27701	S127734241		HANDI FOODS	518 E. TRINITY AVE		DURHAM	NC	LUST TRUST, LUST
27701	2012001389			807 WEST TRINITY AVE		DURHAM	NC	ERNS
27701	S122425656		FORMER DIET AND FITNESS UST RELEAS	808 WEST TRINITY AVE		DURHAM	NC	LUST
27701	S130369219		SOUTH ELLERBE RESTORATION PHASE 2	WEST TRINITY AVENUE	**	DURHAM	NC	NPDES
27701	S128650217		FOREST HILLS EXXON (FORMER) - HEATI	1317 UNIVERSITY DRIVE	R, SE, 1/4 - 1/2	DURHAM	NC	LUST
27701	S128649711		GBS PROPERTIES	2003 UNIVERSITY DR		DURHAM	NC	LUST
27701	S116491517		JOHNSON PROPERTY, ANNIE	2657 UNIVERSITY DRIVE		DURHAM	NC	LUST TRUST, LUST
27701	1024406743	110070322307	ABSOLUTE DENTAL SERVICES, INC.	3600 UNIVERSITY DRIVE		DURHAM	NC	FINDS
27701	S109164526		PORTA PROPERTY	900 URBAN AVENUE		DURHAM	NC	LUST TRUST, LUST
27701	S120840127		COLOPY PROPERTY (JOE)	925 URBAN STREET		DURHAM	NC	INST CONTROL, LUST
27701	S108664932	33348	SLAUGHTER PROPERTY (LINDA #1)	810 VICKERS AVE	O, ENE, 1/4 - 1/2	DURHAM	NC	LUST
27701	S108851980	33347	SLAUGHTER PROPERTY (LINDA #2)	814 VICKERS AVE	O, ENE, 1/4 - 1/2	DURHAM	NC	LUST TRUST, LUST
27701	S112338163		DIAS PROPERTY	1726 VISTA STREET		DURHAM	NC	
27701	S126204703		DIAS PROPERTY	1726 VISTA STREET		DURHAM	NC	
27701	U003144826	0-016129	TRANSPORTATION CENTER - DURHAM	111 VIVIAN STREET		DURHAM	NC	UST
27701	1016637857	110004025215	DURHAM TRANSIT AUTHORITY	111 VIVIAN STREET		DURHAM	NC	FINDS
27701	1004745058	NCD981760127	DURHAM TRANSIT AUTHORITY	111 VIVIAN STREET		DURHAM	NC	IMD, RCRA-CESQG
27701	1004746892	NCR000010587	LAIDLAW TRANSIT	123 VIVIAN ST		DURHAM	NC	RCRA-NonGen
27701	1016622459	110004058803	LAIDLAW TRANSIT	123 VIVIAN ST		DURHAM	NC	FINDS
27701	1021811156		PARKERS GULF SERVICE	1118 N/S W CHAPEL HILL ST	**	DURHAM	NC	EDR Historical Auto Stations
27701	1003868274	NCD080885551	DAUGHERTY CHEMICAL CO	307 WALKER ST		DURHAM	NC	CERCLIS-NFRAP, RCRA-NonGen
27701	1016657360	110004020657	DAUGHERTY CHEMICAL CO	307 WALKER ST		DURHAM	NC	FINDS
27701	1000448786	NCD986175909	CITY OF DURHAM PROPERTY CARE	501 WASHINGTON ST		DURHAM	NC	RCRA-NonGen
27701	1016652910	110004040877	CITY OF DURHAM PROPERTY CARE	501 WASHINGTON ST		DURHAM	NC	FINDS
27701	U001195795	0-015322	HARRIS OIL CO. OF DURHAM, INC.	703 WASHINGTON STREET		DURHAM	NC	BROWNFIELDS, IMD, LUST, UST
27701	1007726364	110018830041	HARRIS OIL CO. OF DURHAM. INCORPOR	703 WASHINGTON STREET		DURHAM	NC	FINDS
27701	1014205689		ALANS TRAFNSMISSION SERVICES AUTO	715 WASHINGTON ST		DURHAM	NC	EDR Historical Auto Stations
27701	1021185706		DAIRY FARM STORE #1	944 WASHINGTON ST		DURHAM	NC	EDR Historical Auto Stations
27701	S130364784		DURHAM MAIN STATION UPGRADE	WASHINGTON STREET	**	DURHAM	NC	NPDES
27701	S110493231		JOHN & ANNE HODGES-COPPLE SFR	1104 WATTS ST		DURHAM	NC	UIC
27701	S111161281		BECK PROPERTY	1406 WATTS STREET		DURHAM	NC	LUST TRUST, LUST
27701	S109164507		CHABAD OF DURHAM PROPERTY	202 WATTS STREET		DURHAM	NC	INST CONTROL, LUST
27701	S108851993	33402	HALL PROPERTY (MARGARET ANN)	303 WATTS ST		DURHAM	NC	LUST TRUST, INST CONTROL, LUST
27701	S110776478		ROBINS RESIDENCE	711 WATTS STREET		DURHAM	NC	
27701	S112338201		ROBINS RESIDENCE	711 WATTS STREET		DURHAM	NC	
27701	S111445398		MILTON KENDALL SFR	811 WATTS ST		DURHAM	NC	UIC
27701	1007711284	110018678796	AMERICAN TOBACCO REDEVELOPMENT	NORTH WEST QUAD OF WILLARD ST. ANI	**	DURHAM	NC	FINDS
27701	S108492100		121 WHITEFIELD ROAD	121 WHITEFIELD RD		DURHAM	NC	NPDES
27701	1026120555		DUKE UNIVERSITY TRANSPORTATION M/	712 WILKERSON AVE		DURHAM	NC	
27701	S128648053		DUKE UNIVERSITY SURPLUS BLDG.	712 WILKERSON AVE.		DURHAM	NC	LUST
27701	S130361079		WILLARD STREET APARTMENTS	WILLARD STREET	**	DURHAM	NC	NPDES
27701	S121425531		MAXWELL, SUNNY PROPERTY	2107 WILSON STREET		DURHAM	NC	
27701	S112337275		MAXWELL, SUNNY PROPERTY	2107 WILSON TREET RESIDENCE		DURHAM	NC	
27701	S111161306		CLINE RESIDENCE	1411 WOODLAND DRIVE		DURHAM	NC	LUST TRUST, LUST
27705	1006289624	110011865446	FIVE OAKS SDA SCHOOL		**	DURHAM	NC	FINDS
27705	1008017713	110027402059	TRIANGLE APARTMENTS		**	DURHAM	NC	FINDS
27705	U003144815	0-016035	SERVICETOWN TOWN TRUCK STOP	I-85 & GUESS ROAD BY-PASS RAMP	**	DURHAM	NC	UST
27705	1007724879	110018815200	SERVICETOWN TOWN TRUCK STOP	I-85 & GUESS ROAD BY-PASS RAMP	**	DURHAM	NC	FINDS
27705	1021768513		AUTOMOTIVE CATERING SERVICE	ROUTE 1 BOX 254	**	DURHAM	NC	EDR Historical Auto Stations
27705	1020669406		COMMUNITY CROWN SERVICE	RT 1	**	DURHAM	NC	EDR Historical Auto Stations
27705	1007711813	110018684100	TRIANGLE CARE CENTER INCORPORATE	RT 1 BOX 176	**	DURHAM	NC	FINDS
27705	1004552059	110006671921	DALCORSO, DANIEL	RT 1 BOX 201-K	**	DURHAM	NC	FINDS
27705	U001439590	0-031780	ENO RIVER STATE PARK	ROUTE 2, BOX 436C	**	DURHAM	NC	IMD, LUST, UST
27705	1007723294	110018799335	ENO RIVER STATE PARK	ROUTE 2, BOX 436C	**	DURHAM	NC	FINDS
27705	1015731418	NC6680090002	US EPA TECH CTR	HWY 54 & ALEXANDER DRIVE	**	RESEARCH TRIANGLE PARK	NC	CERCLIS-NFRAP
27705	1009652636	110027380787	NORTH CHATHAM WATER AND SEWER C	4224 HIGHWAY 70 WEST - UNIT 2	**	DURHAM, NC	NC	FINDS
27705	S130369697		ENO TAP SECURITY ENHANCEMENTS	4800 U.S. 70	**	DURHAM	NC	NPDES
27705	1021700413		AUTOMOTIVE CATERING SERVICE	HWY 70 AT 1-85	**	DURHAM	NC	EDR Historical Auto

### EDR ZIP Code Scan Report

ZIP	EDR-ID	Facility ID	Name	Address	Map/Dir/Dist	City	State	Databases
27705	1007704721	110018613099	BEST WESTERN SKYLAND INN	US 70 I 85	**	DURHAM	NC	Stations
27705	U001434264	0-001568	HEADERS AUTO SALES	US 70 W AT I-85		DURHAM	NC	FINDS
27705	1007708777	110018653722	HEADERS AUTO SALES	US 70 WEST AT I-85	**	DURHAM	NC	UST
27705	1007717859	110018744778	ARBOR HILL MHP	4224 HIGHWAY 70W	**	DURHAM	NC	FINDS
27705	1022103648		AUTOMOTIVE CATERING SERVICE	<	**	DURHAM	NC	FINDS
27705	1021347230		ETNA OIL COMPANY	<	**	DURHAM	NC	EDR Historical Auto Stations
27705	1021958946		ETNA OIL COMPANY	<	**	DURHAM	NC	EDR Historical Auto Stations
27705	S123084424		OLIVE PROPERTY (HELEN)	1211 ALABAMA AVE.		DURHAM	NC	LUST
27705	S126204615		FUNK PROPERTY, WILLIAM	1310 ALABAMA AVE		DURHAM	NC	LUST
27705	S121974031		JONES PROPERTY (JASON)	1411 ALABAMA AVE		DURHAM	NC	
27705	S110630011		HOLLEMAN PROPERTY	2400 ALABAMA AVENUE		DURHAM	NC	LUST TRUST, LUST
27705	S117329837		RICHARDSON PROPERTY (JAN)	3325 ALABAMA AVE.		DURHAM	NC	LUST
27705	1014205156		RENN CHARLES M	2510 ALBANY ST		DURHAM	NC	EDR Historical Auto Stations
27705	S112337073		E. J. POPE & SON, INC./CAROCO#1	702 N. ALSTON RD.		DURHAM	NC	
27705	U001195992	0-015621	SATTERFIELD AND CLAYTON PAVING	I-85 AND U.S. 70 WEST		DURHAM	NC	UST
27705	1007726118	110018827581	SATTERFIELD AND CLAYTON PAVIN	I-85 AND US 70 WEST	**	DURHAM	NC	FINDS
27705	S130365611		DUKE CHILLER #3 THERMAL STORAGE	321 ANDERSON ST.		DURHAM	NC	NPDES
27705	S111826153		WILSON (LUCILLE) PROPERTY	2308 ANTHONY DRIVE		DURHAM	NC	LUST TRUST, LUST
27705	1021916383		EXXON SHOP	4706 APEX HWY		DURHAM	NC	EDR Historical Auto Stations
27705	1021702490		EXXON SHOP	APEX HWY	**	DURHAM	NC	EDR Historical Auto Stations
27705	1018304849		ARBOR HILL MHP WWTP	711 ARBOR HILL LN		DURHAM	NC	ICIS
27705	1022129262		DANNYS TRANSMISSIONS	809 ARDALE RD	**	DURHAM	NC	EDR Historical Auto Stations
27705	S126204634		TRAVIS RESIDENCE, LARRY	1708 ARROWHEAD DRIVE		DURHAM	NC	LUST
27705	S111444758		GREGORY TRUST PROPERTY (ROSE)	1731 ARROWHEAD DRIVE		DURHAM	NC	LUST TRUST, LUST
27705	1020407591		COLLINS EXXON INC	100 S AUSTIN AVE	**	DURHAM	NC	EDR Historical Auto Stations
27705	1022206497		CPR TOWING & RECOVERY INC	100 S AUTIN AVE	**	DURHAM	NC	EDR Historical Auto Stations
27705	S113491900		ROGERS GROVE BAPTIST CHURCH	403 BAPTIST RD		DURHAM	NC	NPDES
27705	1009399553	NCS000000430	TALBERT BUILDING SUPPLY	1 BARRINGER PLACE	**	DURHAM	NC	RCRA-NonGen
27705	1009454917	110024834526	TALBERT BUILDING SUPPLY	1 BARRINGER PLACE		DURHAM	NC	FINDS
27705	1014204001		COUCH AUTOMOTIVE REPAIR	4260 BENNETT MEMORIAL RD		DURHAM	NC	EDR Historical Auto Stations
27705	1014206339		COUCH AUTOMOTIVE REPAIR AUTO RPR	4620 BENNETT MEMORIAL RD		DURHAM	NC	EDR Historical Auto Stations
27705	S110987102		ADAMS PROPERTY	4701 BENNETT MEMORIAL ROAD		DURHAM	NC	LUST TRUST, LUST
27705	S130369634		SHOCCOREE RESIDENTIAL PH 2	4115 BERINI DR.		DURHAM	NC	NPDES
27705	1020667322		CONOCO	4605 BERINI DR		DURHAM	NC	EDR Historical Auto Stations
27705	S114020697		SZOSTAK PROPERTY	101 BLUE DOG LANE		DURHAM	NC	LUST TRUST, LUST
27705	S111826234		NANCY USHER WILLIAMS SFR	102 BLUE DOG LN		DURHAM	NC	UIC
27705	S118475025		106 BLUE DOG LANE RESIDENTIAL GEOT	106 BLUE DOG LN		DURHAM	NC	UIC
27705	1007704776	110018613703	HOWARD RESIDENCE LUCY	1423 BRD STREET		DURHAM	NC	FINDS
27705	S128650918		EVANS ESTATE (JULIA)	3621 BRITT STREET		DURHAM	NC	LUST
27705	1010683790	110033187762	HAYWOOD DAVIS REALTORS	1011 BROAD STREET		DURHAM	NC	FINDS
27705	S113813284		FLOCCA PROPERTY	1014 BROAD STREET		DURHAM	NC	LUST TRUST, LUST
27705	1014203413		NEW METHOD LAUNDRY & DRY	1100 BROAD ST		DURHAM	NC	EDR Historical Cleaners
27705	U003144835	0-016169	BROAD STREET BP 140	1101 BROAD STREET		DURHAM	NC	LUST, UST
27705	1007702769	110018593627	BROAD STREET BP SERVICE	1101 BROAD STREET		DURHAM	NC	FINDS
27705	1014202964		NORGE VILLAGE SELF SERV INDRY	1108 BROAD ST		DURHAM	NC	EDR Historical Cleaners
27705	1016629078	110004047996	NC SCHOOL OF MATH & SCIENCE	1216 BROAD ST		DURHAM	NC	FINDS
27705	1004746224	NCD986209781	NC SCHOOL OF MATH & SCIENCE	1216 BROAD ST		DURHAM	NC	RCRA-CESQG
27705	U003144942	0-016788	NC SCHOOL OF SCIENCE & MATHEMATI	1219 BROAD STREET		DURHAM	NC	NPDES, IMD, LUST, UST
27705	1014206079		EXXON U S A	1320 BROAD ST		DURHAM	NC	EDR Historical Auto Stations
27705	1015953389	110054848821	WALGREENS 17971	1505 BROAD ST		DURHAM	NC	FINDS
27705	1025896554		WALGREENS 17971	1505 BROAD ST		DURHAM	NC	
27705	1015745323	NCR000157669	WALGREENS 17971	1505 BROAD ST		DURHAM	NC	RCRA-CESQG
27705	A100186942	32001	BULL CITY OIL CO.	2014 BROAD ST.		DURHAM	NC	AST
27705	U001194513	0-012939	BULL CITY OIL COMPANY, INC.	2014 BROAD STREET		DURHAM	NC	IMD, LUST, UST
27705	1007717672	110018742896	BULL CITY OIL COMPANY, INCORPORATE	2014 BROAD STREET		DURHAM	NC	FINDS
27705	1021053032		CIRCLE K CONVENIENCE STORES	2106 BROAD ST		DURHAM	NC	EDR Historical Auto Stations

## EDR ZIP Code Scan Report

ZIP	EDR-ID	Facility ID	Name	Address	Map/Dir/Dist	City	State	Databases
27705	U003008479	0-215489	FAST FOOD MART 3	2106 BROAD STREET		DURHAM	NC	LUST, UST
27705	1007723788	110018804276	FAST FOOD MART #3	2106 BROAD STREET		DURHAM	NC	FINDS
27705	1007726451	110018830915	CIRCLE K #8217	2106 BROAD STREET @ PALM STREET		DURHAM	NC	FINDS
27705	U001195893	0-015489	CIRCLE K 8217	2106 BROAD STREET @ PALM STREET		DURHAM	NC	IMD, UST
27705	1014203529		COIN LAUNDRY	2108 BROAD ST		DURHAM	NC	EDR Historical Cleaners
27705	1014204063		PRINCE HUEY J RADIATOR REPR	2705 BROAD ST		DURHAM	NC	EDR Historical Auto Stations
27705	1014203222		CLEAN FLO LAUNDROMAT	633 BROAD ST		DURHAM	NC	EDR Historical Cleaners
27705	1014202944		WHITE STAR LAUNDROMAT	637 BROAD ST		DURHAM	NC	EDR Historical Cleaners
27705	1015945574	110046398475	NCDSCA DC320020 (WHITE STAR LNDRY)	637 BROAD ST		DURHAM	NC	FINDS
27705	S120705303		WHITE STAR LAUNDRY AND CLEANERS	637 BROAD ST		DURHAM	NC	DRYCLEANERS
27705	1014956227	NCR000155192	NCDSCA DC320020 (WHITE STAR LNDRY)	637 BROAD ST		DURHAM	NC	RCRA-NonGen
27705	S128649733		DUKE UNIV. - AM DANCE FESTIVAL	715 BROAD STREET		DURHAM	NC	LUST
27705	S128649728		DUKE UNV. AMERICAN DANCE	715 BROAD STREET		DURHAM	NC	LUST
27705	1014204316		EAST CAMPUS BP GAS STATIONS	801 BROAD ST		DURHAM	NC	EDR Historical Auto Stations
27705	U003136124	0-015622	EAST CAMPUS BP 215	801 BROAD STREET		DURHAM	NC	LUST TRUST, INST CONTROL, IMD, LUST, UST
27705	1007699626	110018562170	EAST CAMPUS BP	801 BROAD STREET		DURHAM	NC	FINDS
27705	U001205547	0-030895	BROAD ST WAREHOUSE PROPERTY	BROAD ST AND I-85		DURHAM	NC	UST
27705	1012118862	110038991721	DURHAM CNTY HOSPITAL	BROAD STREET	**	DURHAM	NC	FINDS
27705	1007723478	110018801171	BROAD ST WAREHOUSE PROPERTY	BROAD STREET AND I-85	**	DURHAM	NC	FINDS
27705	1000152425	NCD981480072	TRIANGLE AUTO BODY & PAINT SHOP	120 15-501 BY PASS		DURHAM	NC	RCRA-NonGen
27705	1016655073	110004024261	TRIANGLE AUTO BODY & PAINT SHOP	120 15-501 BY PASS	**	DURHAM	NC	FINDS
27705	1014204048		JIM HAWKINS AUTO CARE	120 15 BYP	**	DURHAM	NC	EDR Historical Auto Stations
27705	S109837014		FISHER RESIDENTIAL UST	5403 CABE FORD RD		HILLSBOROUGH	NC	LUST TRUST, LUST
27705	S110729079		CHARLES ANDERSON SFR	5612 CABE FORD RD		DURHAM	NC	UIC
27705	S117055243		WALKER RESIDENCE, VALINDA	3716 CAMBRIDGE ROAD		DURHAM	NC	LUST TRUST, LUST
27705	S109836977		VANGSNES PROPERTY	2214 CANFORD ROAD		DURHAM	NC	LUST TRUST, LUST
27705	S108966485		HIGSMITH TRUST	1028 CAROLINA AVENUE		DURHAM	NC	LUST TRUST, LUST
27705	S109836978		SCHICK PROPERTY	1407 CAROLINA AVE		DURHAM	NC	LUST TRUST, LUST
27705	S120840153		JOHN DRUESEDOW PROPERTY	2318 CAROLINE DRIVE		DURHAM	NC	INST CONTROL, LUST
27705	S111284012		JAY AND RACHEL BAKER SFR	201 CARRAMORE LN		DURHAM	NC	UIC
27705	S113486561		SHEPPARD GEOTHERMAL AQUEOUS WE	202 CARRAMORE LN		DURHAM	NC	UIC
27705	S113486642		DUNBAR-BOSTIAN PROPERTY	2304 CARVER STREET		DURHAM	NC	LUST TRUST, LUST
27705	1007724663	110018813033	CLOSED	2600 CARVER STREET		DURHAM	NC	FINDS
27705	U001196357	0-016113	CLOSED	2600 CARVER STREET		DURHAM	NC	UST
27705	1007717860	110018744787	CROASDAILE FARMS	CARVER STREET	**	DURHAM	NC	FINDS
27705	U001199107	0-020059	CROASDAILE FARMS	CARVER STREET		DURHAM	NC	UST
27705	1010037459	110028210825	BRITISH-WOODS APARTMENTS	901 CHALK LEVEL ROAD		DURHAM	NC	FINDS
27705	S119104758		PENDERGRAPH PROPERTY	2249 CHARLOTTE STREET		DURHAM	NC	LUST
27705	S121425736		ROBERSON PROPERTY (SHARON)	2316 CHARLOTTE STREET		DURHAM	NC	LUST
27705	S117918533		J & D RECYCLERS	2645 CHEEK RD		DURHAM	NC	NPDES
27705	S123820465		CHERYL BAKER & EVAN ASHKIN	4401 CHICKADEE RD	**	DURHAM	NC	UIC
27705	S117553066		4447 CHICKADEE RD	4447 CHICKADEE RD	**	DURHAM	NC	UIC
27705	1014205127		SERVICE BAY AUTO RPR	1404 CHRISTIAN AVE		DURHAM	NC	EDR Historical Auto Stations
27705	1016629077	110004035213	MAACO AUTO PAINTING BODYWORKS	1406 CHRISTIAN AVE		DURHAM	NC	FINDS
27705	1000174954	NCD982144131	MAACO AUTO PAINTING BODYWORKS	1406 CHRISTIAN AVE		DURHAM	NC	RCRA-CESQG
27705	S118473932		JOLLEY PROP MGMT, LLC	2723 CIRCLE DRIVE		DURHAM	NC	LUST TRUST, INST CONTROL, LUST
27705	S120840116		FOSTEL PROPERTY (JENNIFER)	2730 CIRCLE DRIVE		DURHAM	NC	LUST
27705	S117329822		DANIEL PROPERTY (DIANE)	1221 CLARENDON ST		DURHAM	NC	INST CONTROL, LUST
27705	U001205040	0-029948	TOWN N COUNTRY	1423 E CLUB BLVD		DURHAM	NC	LUST, UST
27705	S110728883		PROESCHOLDBELL PROPERTY	2317 W. CLUB BLVD		DURHAM	NC	LUST TRUST, LUST
27705	S130368687		EWP STREAMBANK REPAIR	W CLUB BLVD	**	DURHAM	NC	NPDES
27705	1000280451	NCD982151540	MILLER TRUCK EQUIPMENT INC	1104 COLE MILL RD		DURHAM	NC	RCRA-NonGen
27705	1016661755	110004035794	MILLER TRUCK EQUIPMENT INC	1104 COLE MILL RD		DURHAM	NC	FINDS
27705	S130365101		COLE MILL ROAD HOTEL	1206 COLE MILL ROAD		DURHAM	NC	NPDES
27705	S108492107		1405 COLE MILL ROAD	1405 COLE MILL RD		DURHAM	NC	NPDES
27705	1020434009		HUCKLEBERRY HEIGHTS GROCERY	1832 COLE MILL RD		DURHAM	NC	EDR Historical Auto Stations
27705	1027107191	110050839857	ENO RIVER ST PARK-TREATMENT_PLT_V	6101 COLE MILL RD		DURHAM	NC	FINDS
27705	S130365871		ENO RIVER STATE PARK VISITOR CONTA	6101 COLE MILL ROAD		DURHAM	NC	NPDES
27705	1007713547	110018701485	ENO RIVER ST PARK	6101 COLE MILL ROAD		DURHAM	NC	FINDS
27705	1015922562	110044960218	817 COLONIAL HEIGHTS DRIVE	817 COLONIAL HEIGHTS DR		DURHAM	NC	FINDS
27705	1020924396		PICKETT EARL L ENTERPRISES	21 W COLONY PL STE 210		DURHAM	NC	EDR Historical Auto Stations
27705	1007706216	110018628109	TOWN N COUNTRY NUMBER 1	21 WEST COLONY PLACE SUITE 210		DURHAM	NC	FINDS
27705	1014205031		LLOYDS PHILLIPS 66 SERVICE CTR	3090 COLONY RD APT C		DURHAM	NC	EDR Historical Auto

### EDR ZIP Code Scan Report

ZIP	EDR-ID	Facility ID	Name	Address	Map/Dir/Dist	City	State	Databases
27705	S108492418		5621 COMMUNITY DRIVE	5621 COMMUNITY DR		DURHAM	NC	Stations
27705	1005637212	110006673180	MOODY, CHERYLE RESIDENCE	5621 COMMUNITY DRIVE		DURHAM	NC	NPDES
27705	1007714774	110018713793	DEERFIELD APARTMENTS	910 CONSTITUTION DRIVE		DURHAM	NC	FINDS
27705	U001196381	0-016153	BURLINGTON IND. - DURHAM PLANT	CORNER OF NINTH & WEST STREETS		DURHAM	NC	FINDS
27705	1007724930	110018815709	BURLINGTON INDUSTRY - DURHAM PLAN	CORNER OF NINTH & WEST STREETS	**	DURHAM	NC	UST
27705	S118128390		MARLEY PROPERTY	2417 WEST CORNWALLIS ROAD		DURHAM	NC	FINDS
27705	S118475024		3844 WEST CORNWALLIS ROAD GEOTHE	3844 W CORNWALLIS RD		DURHAM	NC	LUST
27705	S113486640		GALEANO PROP, MAYRA	4003 W. CORNWALLIS ROAD		DURHAM	NC	UIC
27705	S120840077		LINFORS PROPERTY (BERIN)	1214 W. CORNWALLIS ROAD		DURHAM	NC	LUST TRUST, LUST
27705	1021409595		YOSEF INC	3811 COTTONWOOD DR		DURHAM	NC	INST CONTROL, LUST
27705	1007713852	110018704534	MC FARLAND MHP	5712 COUCH MOUNT ROAD		DURHAM	NC	EDR Historical Auto
27705	1020207215		CORESVILLE GULF	6005 COUNTRY LANE DR		DURHAM	NC	Stations
27705	S126204899		MEDOFF PROPERTY (ARI)	2228 CRANFORD ROAD		DURHAM	NC	FINDS
27705	S117330130		2239 CRANFORD ROAD	2239 CRANFORD RD		DURHAM	NC	EDR Historical Auto
27705	S119104670		MCARRON PROPERTY	2251 CRANFORD ROAD		DURHAM	NC	Stations
27705	S116491554		ANDERSON PROPERTY (NANCY)	2401 CRANFORD ROAD		DURHAM	NC	LUST
27705	S125088484		WHITE STAR CLEANERS	2726 CROASDAILE DR		DURHAM	NC	LUST TRUST, INST CONTROL, LUST
27705	S130364809		TRAILWOOD SUBDIVISION	2739 CROASDAILE FARM PKWY	**	DURHAM	NC	DRYCLEANERS
27705	S129153138		DURHAM VA FACILITY	3114 CROASDAILE DR		DURHAM	NC	NPDES
27705	1020666227		CADILL SERVICE	3200 CROASDAILE DR		DURHAM	NC	NPDES
27705	S109504304		COLE PROPERTY	3215 CROMWELL ROAD		DURHAM	NC	EDR Historical Auto
27705	1020840860		SERVICE TOWN INC	2726 CROSDIALE DR		DURHAM	NC	Stations
27705	1018638566		T-N-T CLEANERS	3603 DAIRY POND PL		DURHAM	NC	LUST TRUST, LUST
27705	S110492979		EULA WOMBLE PROPERTY	1910 DARTMOUTH DRIVE		DURHAM	NC	EDR Historical Cleaners
27705	S117055245		WORSTER PROPERTY, VIOLET	10 DEBONAIR CIR.		DURHAM	NC	LUST TRUST, LUST
27705	S112223062		SMITH, SUE - PROPERTY	1608 DELAWARE AVENUE		DURHAM	NC	LUST TRUST, LUST
27705	S110629378		KENAN, JOHN PROPERTY	1610 DELAWARE AVENUE		DURHAM	NC	INST CONTROL
27705	S112338063		KENAN, JOHN PROPERTY	1610 DELAWARE AVENUE		DURHAM	NC	
27705	S114020580		MORTON, KATHERINE - PROPERTY	1618 DELAWARE AVE.		DURHAM	NC	
27705	S112338051		WARRINGTON, BRUCE PROPERTY	1622 DELAWARE AVENUE		DURHAM	NC	
27705	S110629369		WARRINGTON, BRUCE PROPERTY	1622 DELAWARE AVENUE		DURHAM	NC	
27705	S108852010	33362	DICKERSON PROPERTY (RUTH)	2401 DELLWOOD DR		DURHAM	NC	LUST TRUST, LUST
27705	S125454334		WATKINS RESIDENCE, WAYNE	2409 DELLWOOD DRIVE		DURHAM	NC	LUST
27705	2007831293			4907 DENFIELD ROAD		DURHAM	NC	ERNS
27705	S111826154		CALDWELL (HERSCHEL) PROPERTY	3018 DEVON ROAD		DURHAM	NC	LUST TRUST, INST CONTROL, LUST
27705	1020085787		SEXTON R B INC	11 DODSWORTH CT		DURHAM	NC	EDR Historical Cleaners
27705	1008389084	110022566846	3510 DONNIGALE AVENUE	3510 DONNIGALE AVE		DURHAM	NC	FINDS
27705	S108491371		3510 DONNIGALE AVENUE	3510 DONNIGALE AVE		DURHAM	NC	NPDES
27705	S121514963		DUKE UNIVERSITY	501 DOUGLAS STREET		DURHAM	NC	
27705	S109164514		KEARNS PROPERTY	3218 DUKE HOMESTEAD ROAD		DURHAM	NC	LUST TRUST, LUST
27705	1007717720	110018743378	THE PANTRY #3091 DBA ZIP MART	3705 NORTH DUKE STREET		DURHAM	NC	ROCKY MOUNT
27705	U003137148	0-020001	HORTON ROAD FAMILY FARE	3705 NORTH DUKE STREET		DURHAM	NC	FINDS
27705	1007723865	110018805042	DUKE STREET BP	3804 NORTH DUKE STREET		DURHAM	NC	LUST, UST
27705	S128670946		JJ HENDERSON SITE	807 SOUTH DUKE STREET	82, East, 1/2 - 1	DURHAM	NC	FINDS
27705	1004745256	NCD982077398	DUKE HOMESTEAD	DUKE HOMESTEAD RD	**	DURHAM	NC	LUST
27705	1016659555	110007663956	DUKE HOMESTEAD	DUKE HOMESTEAD RD		DURHAM	NC	RCRA-NonGen
27705	1020783430		HESTER ROBERT HOWARD	DUR-HILLSBORO HWY	**	DURHAM	NC	FINDS
27705	1022064194		HESTER ROBERT HOWARD	DUR-HILLSBORO HWY	**	DURHAM	NC	EDR Historical Auto
27705	1007698392	110018549784	BURLINGTON INDUSTRIES LIMITED LIABII	DURHAM	**	DURHAM	NC	Stations
27705	S105163930	P0223	NC DEPT OF TRANSPORTATION	DURHAM TOWNSHIP		DURHAM	NC	EDR Historical Auto
27705	S108493115	33227	HUMPHREY PROPERTY (PATRICIA L)	4711 EASLEY STREET		DURHAM	NC	FINDS
27705	S108231255	33143	MARKHAM PROPERTY (MARY)	3504 EASTIS DRIVE		DURHAM	NC	HIST LF, SWF/LF
27705	1000398051	NCD009791690	HI-TECH FABRICATION INC	2710 EDMUND ST		DURHAM	NC	LUST TRUST, LUST
27705	1016659585	110004016948	HI-TECH FABRICATION INC	2710 EDMUND ST		DURHAM	NC	RCRA-NonGen
27705	U001196567	0-016412	PHILLIPS 66 COMPANY	2810 EDWIN RD		DURHAM	NC	FINDS
27705	1007724293	110018809324	PHILLIPS 66 COMPANY	2810 EDWIN ROAD		DURHAM	NC	UST
27705	S118362105		DUKE UNIVERSITY - 2233 ELBA STREET	2233 ELBA STREET		DURHAM	NC	FINDS
27705	S118128387		DUKE UNIVERSITY - 2237 ELBA STREET	2237 ELBA STREET		DURHAM	NC	LUST
27705	S128650642		REGIONAL COMMERCE CENTER - GUAR	706 ELLIS ROAD		DURHAM	NC	LUST
27705	S119104858		LEVY PROPERTY	2114 ENGLEWOOD		DURHAM	NC	LUST
27705	S112338176		HONEYCUTT PROPERTY	2515 ENGLEWOOD AVENUE		DURHAM	NC	LUST
27705	S126204714		HONEYCUTT PROPERTY	2515 ENGLEWOOD AVENUE		DURHAM	NC	

### EDR ZIP Code Scan Report

ZIP	EDR-ID	Facility ID	Name	Address	Map/Dir/Dist	City	State	Databases
27705	S114020673		WEAVER PROPERTY	911 ENGLEWOOD AVENUE		DURHAM	NC	LUST TRUST, LUST
27705	1020723739		SAMS QUIK SHOP INC	1605 ERWIN RD		DURHAM	NC	EDR Historical Auto Stations
27705	U001187412	0-002118	SAM'S QUIK SHOP	1605 ERWIN ROAD		DURHAM	NC	LUST TRUST, IMD, LUST, UST
27705	1007711180	110018677751	SAM S QUIK SHOP	1605 ERWIN ROAD		DURHAM	NC	FINDS
27705	U004310404		ANLYAN GENERATOR HUB	2301 ERWIN ROAD		DURHAM	NC	UST
27705	U003876617	0-036516	FORMER BROWNSTONE HOTEL	2424 ERWIN ROAD		DURHAM	NC	LUST, UST
27705	1016652912	110004047834	EXXON RAS #44015	2432 ERWIN RD		DURHAM	NC	FINDS
27705	1004746213	NCD986207124	EXXON RAS #44015	2432 ERWIN RD		DURHAM	NC	RCRA-NonGen
27705	U003008272	0-015219	REFUEL 122	2500 ERWIN RD.		DURHAM	NC	LUST, UST
27705	1007696364	110018529494	KELSIE COMPTON-METRO EXPRESS	2500 ERWIN ROAD		DURHAM	NC	FINDS
27705	1014204310		A STOP N GO CONV STORE	2526 ERWIN RD		DURHAM	NC	EDR Historical Auto Stations
27705	1014202912		B TERRYS ONE HOUR MARTINIZING	2526 ERWIN RD		DURHAM	NC	EDR Historical Cleaners
27705	S120705298		DURHAM DRY CLEANERS	2526 B ERWIN RD		DURHAM	NC	DRYCLEANERS
27705	1019996979		GOLDEN TOUCH OF DURHAM*	2526 B ERWIN RD	**	DURHAM	NC	EDR Historical Cleaners
27705	1025895241		NCDSCA DC320015 (DURHAM DRY CLEAN	2526-B ERWIN RD		DURHAM	NC	
27705	1011863134	NCR000146159	NCDSCA DC320015 (DURHAM DRY CLEAN	2526-B ERWIN RD		DURHAM	NC	RCRA-CESQG
27705	1011922667	110037426158	NCDSCA DC320015 (DURHAM DRY CLEAN	2526-B ERWIN RD		DURHAM	NC	FINDS
27705	U001196629	0-016512	METHODIST RETIREMENT COMMUNITY	2616 ERWIN ROAD		DURHAM	NC	UST
27705	1007702251	110018588410	METHODIST RETIREMENT COMMUNIT	2616 ERWIN ROAD		DURHAM	NC	FINDS
27705	1014206077		ERWIN ROAD 66 SERVICE	2710 ERWIN RD		DURHAM	NC	EDR Historical Auto Stations
27705	S125246693		SUN TRUST - ERWIN ROAD	2710 ERWIN ROAD		DURHAM	NC	LUST
27705	1011863155	NCR000146399	XDX	2816 ERWIN RD		DURHAM	NC	RCRA-NonGen
27705	1011922317	110037426327	XDX	2816 ERWIN RD		DURHAM	NC	FINDS
27705	S118361944		DUKE-LENOX BAKER AST	3040 ERWIN ROAD		DURHAM	NC	
27705	S130364857		CODINA LEMUR MEDICINE & RESEARCH I	3705 ERWIN ROAD		DURHAM	NC	NPDES
27705	S108664922	33275	SHEPHERD APT (PRISCILLA)	4511 ERWIN RD		DURHAM	NC	LUST TRUST, LUST
27705	S108492358		4605 ERWIN ROAD	4605 ERWIN RD		DURHAM	NC	NPDES
27705	1008389240	110022568194	ROBINSON, MARY ANNE	4605 ERWIN RD		DURHAM	NC	FINDS
27705	S128650890		HORSTMAN PROPERTY (CHRISTOPHER)	4815 ERWIN ROAD		DURHAM	NC	LUST
27705	S117329827		BROWN PROPERTY (CHARLES)	4839 ERWIN ROAD		DURHAM	NC	LUST TRUST, LUST
27705	S113193240		CLAYTON PROPERTY (JOHN)	2708 EVANS STREET		DURHAM	NC	LUST TRUST, INST CONTROL, LUST
27705	S128023832		GENEVA COLVARD PROPERTY	2705 FAIRLAWN ROAD		DURHAM	NC	LUST
27705	S110052009		BYRD PROPERTY	2708 FAIRLAWN ROAD		DURHAM	NC	LUST TRUST, LUST
27705	S117846024		SCHMITZ PROPERTY (BOB)	824 EAST FORREST HILLS BLVD	93, SE, 1/2 - 1	DURHAM	NC	LUST TRUST, LUST
27705	1027715867		3017 FORRESTER STREET	3017 FORRESTER ST		DURHAM	NC	
27705	S110303254		FLETCHERS GULF	624 FOSTER STREET		DURHAM	NC	INST CONTROL, LUST
27705	S108852007	33381	WATSON PROPERTY (HOMER)	2620 FREEMONT RD		DURHAM	NC	LUST TRUST, LUST
27705	S126204676		DURANT, JACK - PROPERTY	2628 FREEMONT RD.		DURHAM	NC	
27705	S112338123		DURANT, JACK - PROPERTY	2628 FREEMONT RD.		DURHAM	NC	
27705	S130369236		GARDNER-LEE RESIDENCE	4613 FRIENDS SCHOOL ROAD		DURHAM	NC	NPDES
27705	U003145483	0-020559	CAROLINA FRIENDS SCHOOL	4809 FRIENDS SCHOOL RD		DURHAM	NC	UST
27705	S125529138		4824 FRIENDS SCHOOL RD RESIDENCE	4824 FRIENDS SCHOOL RD		DURHAM	NC	UIC
27705	1012118646	110038991749	VA HOSPITAL	508 FULTON ST		DURHAM	NC	FINDS
27705	1026650162		VETERANS ADMINISTRATION MEDICAL C	508 FULTON ST.		DURHAM	NC	PRP
27705	S128650988		VETERAN'S ADMIN. MEDICAL CTR	508 FULTON ST.		DURHAM	NC	LUST
27705	S121514964		VETERANS AFFAIRS MEDICAL HOSPITAL	508 FULTON STREET		DURHAM	NC	
27705	1006333281		V. A. MEDICAL CENTER	508 FULTON STREET		DURHAM	NC	MLTS
27705	1000401735	NC3360007287	VA MEDICAL CENTER	508 FULTON STREET		DURHAM	NC	LUST TRUST, ICIS, IMD, RCRAlInfo-SQG
27705	1016098018	110002381592	VETERANS AFFAIRS HEALTH CARE SYST	508 FULTON STREET		DURHAM	NC	FINDS
27705	S128649732		DURHAM VA MEDICAL CENTER	508 FULTON STREET		DURHAM	NC	LUST
27705	2005762498			508 FULTON STREET		DURHAM	NC	ERNS
27705	U003136332	0-016320	DEPARTMENT OF VETERANS MED. CTR.	508 FULTON STREET		DURHAM	NC	INST CONTROL, UST
27705	S130372949		THE ENCLAVE AT GARRETT	5404 GARRETT RD		DURHAM	NC	NPDES
27705	1007724873	110018815139	CROASDAILE COUNTRY CLUB	3800FARM GATE ROAD	**	DURHAM	NC	FINDS
27705	U003144813	0-016030	CROASDAILE COUNTRY CLUB	3800FARM GATE ROAD		DURHAM	NC	UST
27705	1007720533	110018771621	DURHAM CO SCHOOL	2415 EAST GEER STREET		DURHAM	NC	FINDS
27705	S108074354	33108	STRAWBRIDGE STUDIOS	410/420 WEST GEER STREET.		DURHAM	NC	LUST
27705	S110143987		SARAH WOODRING SFR	1513 GLASGOW ST		DURHAM	NC	UIC
27705	1004747145	NCR000136259	DUKE UNIVERSITY HEALTH SYSTEM SUR	100 GOLDEN DR		DURHAM	NC	RCRA-CESQG
27705	S117918919		LOGIC MARINE	100 GOLDEN DR		DURHAM	NC	NPDES
27705	1015922533	110044929085	DUKE UNIVERSITY HEALTH SYSTEM SUR	100 GOLDEN DR		DURHAM	NC	FINDS
27705	1016062949	110008055745	TRIUMPH BOATS	100 GOLDEN DR.		DURHAM	NC	FINDS
27705	A100186944	32003	MCAFFEE OIL CO. INC.	S GOLEY ST.	**	DURHAM	NC	AST
27705	S110629443		GRANTHAM ST GULF	2211 GRANTHAM STREET		DURHAM	NC	
27705	S112338135		GRANTHAM ST GULF	2211 GRANTHAM STREET		DURHAM	NC	

## EDR ZIP Code Scan Report

ZIP	EDR-ID	Facility ID	Name	Address	Map/Dir/Dist	City	State	Databases
27705	S108852004	33403	RUTLEDGE PROPERTY (TAMMY)	3 GREENFIELD CT		DURHAM	NC	LUST TRUST, LUST
27705	S113491579		VEERAINDAR AND JEAN GOLI SFR	3740 E GREER ST	**	DURHAM	NC	NPDES
27705	1026866897		SATTERFIELD PAVING CO. LLC	5401 GROUCHO RD		DURHAM	NC	
27705	1027061545	110071133341	SATTERFIELD PAVING CO. LLC	5401 GROUCHO RD		DURHAM	NC	FINDS
27705	2020293440			5401 GROUCHO RD		DURHAM	NC	ERNS
27705	1026833239	NCS000002708	SATTERFIELD PAVING CO. LLC	5401 GROUCHO RD		DURHAM	NC	RCRA-NonGen
27705	S127148474		SATTERFIELD PAVING, INC	5401 GROUCHO ROAD		DURHAM	NC	
27705	1014205701		GILBERT ETNA SERVICE STATION	2009 GUESS RD		DURHAM	NC	EDR Historical Auto Stations
27705	U003136274	0-016107	ONE HOP FOOD MART	2021 GUESS ROAD		DURHAM	NC	UST
27705	1014204683		COLCLOUGHS SERVICE STATION	2030 GUESS RD		DURHAM	NC	EDR Historical Auto Stations
27705	1007719456	110018760811	PHILLIPS FOOD PLAZA #11	2106 GUESS ROAD		DURHAM	NC	FINDS
27705	U003144814	0-016033	PHILLIPS FOOD PLAZA 11	2106 GUESS ROAD		DURHAM	NC	LUST TRUST, IMD, LUST, UST
27705	1014205030		GO GO QUALITY REPAIR AUTO RPR	2334 GUESS RD		DURHAM	NC	EDR Historical Auto Stations
27705	1014204772		TURNER SHELL STATION	2427 GUESS RD		DURHAM	NC	EDR Historical Auto Stations
27705	1014204326		B GARRETTS GARAGE ENGINE	2511 GUESS RD		DURHAM	NC	EDR Historical Auto Stations
27705	1016663987	110004047870	EXXON RAS #45713	2516 GUESS RD		DURHAM	NC	FINDS
27705	1004746217	NCD986207165	EXXON RAS #45713	2516 GUESS RD		DURHAM	NC	RCRA-NonGen
27705	1020660133		ANDREWS EXXON SERVICE	2576 GUESS ROAD		DURHAM	NC	EDR Historical Auto Stations
27705	1014204730		MORTONS TEXACO	2601 GUESS RD		DURHAM	NC	EDR Historical Auto Stations
27705	1000448792	NCD986175016	TEXACO STATION	2601 GUESS RD		DURHAM	NC	RCRA-NonGen
27705	94266167			2601 GUESS RD		DURHAM	NC	ERNS
27705	U003136032	0-015210	GUESS RD TEXACO	2601 GUESS RD.		DURHAM	NC	INST CONTROL, LUST, UST
27705	1016065365	110009849441	MOTIVA ENTERPRISES LLC	2601 GUESS ROAD		DURHAM	NC	FINDS
27705	1014206072		EVANS SUNOCO SERVICE	2606 GUESS RD		DURHAM	NC	EDR Historical Auto Stations
27705	1020750717		FRANKLIN ESSO	2616 GUESS RD		DURHAM	NC	EDR Historical Auto Stations
27705	1014204711		CRABTREE ESSO SERVICENTER	2709 GUESS RD		DURHAM	NC	EDR Historical Auto Stations
27705	S101522614	5361	CRABTREE EXXON	2709 GUESS ROAD		DURHAM	NC	LUST TRUST, INST CONTROL, IMD, LUST
27705	U003135997	0-015050	FORMER CRABTREES EXXON LOC 4448	2709 GUESS ROAD		DURHAM	NC	LUST, UST
27705	1007704049	110018606436	LOC #4448	2709 GUESS ROAD		DURHAM	NC	FINDS
27705	U004224484		REFUEL 117	2716 GUESS ROAD		DURHAM	NC	UST
27705	1014204650		BIG JOHNS SUNOCO CUSTOM	2719 GUESS RD		DURHAM	NC	EDR Historical Auto Stations
27705	1016668426	110004039629	FAST FARE	2720 GUESS RD		DURHAM	NC	FINDS
27705	U003295490	0-016029	FAST FARE, INC. 191	2720 GUESS ROAD		DURHAM	NC	LUST, UST
27705	S128649754		GUESS ROAD BP STATION #270	2724 GUESS ROAD		DURHAM	NC	LUST
27705	1009686461	110027944982	MM FOWLER INCORPORATED	2724 GUESS ROAD		DURHAM	NC	FINDS
27705	U003136396	0-016580	GUESS ROAD FAMILY FARE 270	2724 GUESS ROAD & I-85		DURHAM	NC	UST
27705	1014204013		GUESS ROAD AMERICA STATION	2725 GUESS RD		DURHAM	NC	EDR Historical Auto Stations
27705	1007722782	110018794223	GUESS ROAD AMOCO	2727 GUESS ROAD		DURHAM	NC	FINDS
27705	1011516424	110010617010	POOLSIDE INC	2813 GUESS RD		DURHAM	NC	ICIS, FINDS
27705	1014205363		KIDD CAROCO	2918 GUESS RD		DURHAM	NC	EDR Historical Auto Stations
27705	1007719289	110018759182	HOMESTEAD BP	2918 GUESS ROAD		DURHAM	NC	FINDS
27705	U003136293	0-016173	HOMESTEAD FAMILY FARE BP 280	2918 GUESS ROAD		DURHAM	NC	LUST, UST
27705	1007151422	110016660282	DICK PATTON REALTY/PROPERTY MANA	3115 GUESS RD		DURHAM	NC	FINDS
27705	1027193990		NCDSCA DC320039( TRIANGLE LAUNDRY	3117 GUESS RD		DURHAM	NC	
27705	S125088489		TRIANGLE LAUNDRY & CLEANERS	3117 GUESS RD		DURHAM	NC	DRYCLEANERS
27705	S122513476		WILLIAMSON PROPERTY (ELAINE)	3200 GUESS ROAD		DURHAM	NC	
27705	1000381596	NCD981753346	SUNSHINE CLEANERS	3300 GUESS RD		DURHAM	NC	RCRA-CESQG
27705	1024153819	110070261520	NCDSCA DC320034( SUNSHINE CLEANER	3300 GUESS RD		DURHAM	NC	FINDS
27705	1014205080		ETNA SELF SERVE GAS STATIONS	3301 GUESS RD		DURHAM	NC	EDR Historical Auto Stations
27705	U003144846	0-016203	CIRCLE K 2723161	3301 GUESS ROAD		DURHAM	NC	UST
27705	1007719531	110018761605	PANTRY 3161 (ETNA 301)	3301 GUESS ROAD		DURHAM	NC	FINDS
27705	S125088491		COLLIES CLEANERS INC	3308 GUESS RD		DURHAM	NC	DRYCLEANERS
27705	1010683787	110033187735	JOE HICKS REAL ESTATE CO	3315 GUESS ROAD		DURHAM	NC	FINDS
27705	1014206040		HERBERTS AUTO REPAIR AUTO RPR	3666 GUESS RD		DURHAM	NC	EDR Historical Auto Stations

### EDR ZIP Code Scan Report

ZIP	EDR-ID	Facility ID	Name	Address	Map/Dir/Dist	City	State	Databases
27705	1007714919	110018715274	THE PANTRY #863	3793 GUESS ROAD		DURHAM	NC	Stations
27705	U003138247	0-034839	THE PANTRY 863	3793 GUESS ROAD		DURHAM	NC	FINDS
27705	1015953153	110054846397	DBA RITE AID #11405	3798 GUESS RD		DURHAM	NC	LUST, UST
27705	1015745138	NCR000155770	DBA RITE AID #11405	3798 GUESS RD		DURHAM	NC	FINDS
27705	1007724735	110018813765	CROSS CREEK AUTO CENTER	3800 GUESS ROAD		DURHAM	NC	RCRA-NonGen
27705	S121572210		THE CLEANERS	3808Q GUESS RD		DURHAM	NC	FINDS
27705	S120705297		HOLLYWOOD CLEANERS	3823 GUESS RD		DURHAM	NC	DRYCLEANERS
27705	1000293814	NCD982138083	HOLLYWOOD DRY CLEANERS	3823 GUESS RD		DURHAM	NC	DRYCLEANERS
27705	1025893880		NCDSCA DC320014 (HOLLYWOOD CLEAN	3823 GUESS ROAD # O		DURHAM	NC	RCRA-NonGen
27705	1012191671	110039164962	CROSS CREEK BP NO.210	3828 GUESS ROAD		DURHAM	NC	ICIS, FINDS
27705	U003136300	0-016200	CROSS CREEK BP 210	3828 GUESS ROAD		DURHAM	NC	UST
27705	1014204347		CLAYTON W INC	3834 GUESS RD		DURHAM	NC	EDR Historical Auto
27705	1011445464	110035849561	LIBERTY CHRISTIAN SCHOOL	3864 GUESS ROAD		DURHAM	NC	Stations
27705	1016633444	110007661850	NC DOT DIV 5	3910 GUESS RD		DURHAM	NC	ICIS, FINDS
27705	1000187467	NCD980603815	NC DOT DIV 5	3910 GUESS RD		DURHAM	NC	FINDS
27705	U003137841	0-024683	NC DOT - DURHAM (DIV FIVE)	3910 GUESS ROAD		DURHAM	NC	RCRA-NonGen
27705	1007699776	110018563669	NC DEPARTMENT OF TRANSPORTATION	4000 GUESS ROAD		DURHAM	NC	UST
27705	U003136404	0-016595	BATTEN'S QUICK STOP	4731 GUESS ROAD		DURHAM	NC	FINDS
27705	S108492242		6473 GUESS ROAD	6473 GUESS RD		DURHAM	NC	LUST, UST
27705	S117330155		3218 HADDON ROAD	3218 HADDON RD		DURHAM	NC	NPDES
27705	S120840739		ROYSTER, RACHEL - PROPERTY	1610 HAMLIN RD.		DURHAM	NC	UIC
27705	S120840745		ROYSTER PROPERTY (RACHEL)	1610 HAMLIN ROAD		DURHAM	NC	
27705	S110729114		JANE DIEHL SFR	2916 HARRIMAN RD		DURHAM	NC	UIC
27705	U001439288	0-029916	LAMB DIST. CO.	MT. HERMAN CHURCH ROAD		DURHAM	NC	LUST TRUST, IMD, LUST, UST
27705	S117846187		1544 HERMITAGE COURT GEOTHERMAL	1544 HERMITAGE CT		DURHAM	NC	UIC
27705	1027647248	110012917727	HOMESTEAD MHP-TREATMENT_PLT_WEI	6801 MT. HERMON CHURCH RD		DURHAM	NC	FINDS
27705	1007717131	110018737492	WOODS MHP	4111 US HIGHWAY 70 W		DURHAM	NC	FINDS
27705	U000816849	0-016034	HILLANDAILE GOLF COURSE	HILLANDAILE ROAD		DURHAM	NC	UST
27705	1007724877	110018815166	HILLANDAILE GOLF COURSE	HILLANDAILE ROAD		DURHAM	NC	FINDS
27705	1014204330		CONNELLYS HILLANDAILE MOBILE GAS :	1740 HILLANDAILE RD		DURHAM	NC	EDR Historical Auto
27705	1020146629		CONNELLYS HILLANDAILE MOBIL SV	1740 HILLANDAILE RD & I-85	**	DURHAM	NC	Stations
27705	U003137159	0-020042	10-KPP	1740 HILLANDAILE ROAD		DURHAM	NC	EDR Historical Auto
27705	1007698994	110018555810	10-KPP	1740 HILLANDAILE ROAD		DURHAM	NC	Stations
27705	1014205655		CROSDAILE B P SERVICE STATION	1815 HILLANDAILE RD		DURHAM	NC	UST
27705	U003144908	0-016581	CROASDAILE BP 205	1815 HILLANDAILE ROAD		DURHAM	NC	FINDS
27705	1007724234	110018808744	CROASDAILE BP	1815 HILLANDAILE ROAD		DURHAM	NC	INST CONTROL, IMD, UST
27705	1015961107	110055061203	PRESTIGE GREEN CLEANERS	1821 HILLANDAILE RD, SUITE 18		DURHAM	NC	FINDS
27705	1004744944	NCD980841993	PRESTIGE GREEN CLEANERS	1821 HILLANDAILE RD, SUITE 18		DURHAM	NC	FINDS
27705	S121572379		PLAZA DRY CLEANERS & LAUNDROMAT	1821 HILLANDAILE ROAD		DURHAM	NC	RCRA-NonGen
27705	1014203208		BAILEY CLARENCE A PHYS	1824 HILLANDAILE RD		DURHAM	NC	DRYCLEANERS
27705	1021245368		E-Z SERVE CORPORATION	1824 HILLANDAILE RD		DURHAM	NC	EDR Historical Cleaners
27705	1026577204		CAMP OIL COMPANY	1824 HILLANDAILE ROAD		DURHAM	NC	EDR Historical Auto
27705	2020267748		CAMP OIL CO	1830 HILLANDAILE RD		DURHAM	NC	Stations
27705	1021405166		CAMP OIL CO	1830 HILLANDAILE RD		DURHAM	NC	PRP
27705	1007705754	110018623505	HILLANDAILE ELEM.	2107 HILLANDAILE ROAD		DURHAM	NC	ERNS
27705	U000322632	0-025694	HILLANDAILE ELEM.	2107 HILLANDAILE ROAD		DURHAM	NC	EDR Historical Auto
27705	1021859933		E-Z SERVE CORPORATION	21824 HILLANDAILE RD	**	DURHAM	NC	Stations
27705	S130368892		WEST CLUB BOULEVARD CORRIDOR UTII	HILLANDAILE RD & W CLUB BLVD		DURHAM	NC	FINDS
27705	U001196656	0-016549	WATER & SEWER MAINTENANCE DIV.	HILLANDAILE ROAD		DURHAM	NC	INST CONTROL, LUST, UST
27705	1007702173	110070297157	134183 - T-T LOGGING, LLC	HILLANDAILE ROAD		DURHAM	NC	UST
27705	S113193221		MUSSER PROPERTY	3802 HILLGRAND DRIVE		DURHAM	NC	FINDS
27705	S110303256		MAHONY PROPERTY	3819 HILLGRAND DRIVE		DURHAM	NC	LUST
27705	S108852026	33361	PAINTER PROPERTY (NELLIE)	4714 WEST HILLS DR		DURHAM	NC	LUST TRUST, LUST
27705	S110492970		COUCH RESIDENCE	4813 WEST HILLS DRIVE		DURHAM	NC	LUST TRUST, LUST
27705	U003144730	0-015517	COUCH OIL	2905 HILLSBORO ROAD		DURHAM	NC	IMD, UST
27705	1007726424	110018830648	WILCO #192	2905 HILLSBORO ROAD		DURHAM	NC	FINDS
27705	U001205490	0-030769	W DURHAM LUMBER CO	3109 HILLSBORO RD		DURHAM	NC	UST
27705	1007723394	110018800332	W DURHAM LUMBER CO	3109 HILLSBORO ROAD		DURHAM	NC	FINDS
27705	1021233708		UNIVERSITY SHELL SERVICE	3414 HILLSBORO RD	**	DURHAM	NC	EDR Historical Auto
27705	1021895044		UNIVERSITY SHELL SERVICE	3414 HILLSBORO RD	**	DURHAM	NC	Stations
								EDR Historical Auto

## EDR ZIP Code Scan Report

ZIP	EDR-ID	Facility ID	Name	Address	Map/Dir/Dist	City	State	Databases
27705	1021824348		WESTSIDE GULF	3511 HILLSBORO RD	**	DURHAM	NC	Stations EDR Historical Auto
27705	1000221674	NCD981759640	JAKES TRANSMISSION	4915 HILLSBORO RD		DURHAM	NC	Stations RCRA-NonGen
27705	1016670593	110004025135	JAKES TRANSMISSION	4915 HILLSBORO RD		DURHAM	NC	FINDS
27705	1020439336		GRIFFINS J D SERVICE STATION	HILLSBORO RD	**	DURHAM	NC	EDR Historical Auto
27705	1021236640		GRIFFINS J D SERVICE STATION	HILLSBORO RD	**	DURHAM	NC	Stations EDR Historical Auto
27705	1020031658		M C E CO INC THE	2000 HILLSBOROUGH RD		DURHAM	NC	EDR Historical Cleaners
27705	S113193241		VIN ROUGE SITE	2010 HILLSBOROUGH ROAD		DURHAM	NC	LUST
27705	1014205347		DURHAM TIRE & AUTO CENTER AUTO RP	2504 HILLSBOROUGH RD		DURHAM	NC	EDR Historical Auto
27705	1014205651		CLICKS ESSO SERVICE STATION	2508 HILLSBOROUGH RD		DURHAM	NC	Stations EDR Historical Auto
27705	U001187410	0-002115	DURHAM'S EXXON STATION	2508 HILLSBOROUGH ROAD		DURHAM	NC	LUST, UST
27705	1007711175	110018677706	DURHAM S EXXON STATION	2508 HILLSBOROUGH ROAD		DURHAM	NC	FINDS
27705	1014205014		PETES GENERAL AUTO	2705 HILLSBOROUGH RD		DURHAM	NC	EDR Historical Auto
27705	1014205998		B PS SERVICE CENTER AUTO REPR	2711 HILLSBOROUGH RD		DURHAM	NC	Stations EDR Historical Auto
27705	S111825962		BECKER AUTOMOTIVE	2711B HILLSBOROUGH RD.		2711B HILLSBOROUGH RD.	NC	
27705	S112338275		BECKER AUTOMOTIVE	2711B HILLSBOROUGH RD.		DURHAM	NC	
27705	1014204720		MOTOR MEDICS AUTO REPR	2715 HILLSBOROUGH RD		DURHAM	NC	EDR Historical Auto
27705	1014203395		POPE ED CLEANERS	2716 HILLSBOROUGH RD		DURHAM	NC	Stations EDR Historical Cleaners
27705	1000535975	NCD986193084	NATIONAL TIRE & BATTERY #7332	2720 HILLSBOROUGH RD		DURHAM	NC	IMD, RCRA-CESQG, LUST
27705	1016604962	110004045499	NATIONAL TIRE & BATTERY #7332	2720 HILLSBOROUGH RD		DURHAM	NC	FINDS
27705	1014202947		WEST DURHAM COIN WASH	2721 HILLSBOROUGH RD		DURHAM	NC	EDR Historical Cleaners
27705	1014204369		MUFFLER & ENGINE EXPRESS AUTO RPF	2813 HILLSBOROUGH RD		DURHAM	NC	EDR Historical Auto
27705	S113486747		MONRO MUFFLER # 269	2813 HILLSBOROUGH ROAD		DURHAM	NC	
27705	1014204748		WALLACES AUTO ELECTRIC	2820 HILLSBOROUGH RD		DURHAM	NC	EDR Historical Auto
27705	1014206372		DENNIS EQUIPMENT COMPANY AUTO	2833 HILLSBOROUGH RD		DURHAM	NC	Stations EDR Historical Auto
27705	U001202498	0-025654	DENNIS EQUIPMENT CO.	2833 HILLSBOROUGH ROAD		DURHAM	NC	LUST TRUST, INST CONTROL,
27705	1007701374	110018579634	DENNIS EQUIPMENT CO.	2833 HILLSBOROUGH ROAD		DURHAM	NC	FINDS
27705	1014204418		WILCO SERVICE STATION NO	2903 HILLSBOROUGH RD		DURHAM	NC	EDR Historical Auto
27705	1014205096		WILCO GAS STATIONS	2905 HILLSBOROUGH RD		DURHAM	NC	Stations EDR Historical Auto
27705	S128649763		HUSSCO #1	2905 HILLSBOROUGH ROAD		DURHAM	NC	LUST
27705	S117917301		COUCH OIL COMPANY	2907 HILLSBOROUGH RD		DURHAM	NC	NPDES
27705	1015933877	110045405281	COUCH OIL COMPANY	2907 HILLSBOROUGH RD		DURHAM	NC	FINDS
27705	S128647132		COUCH OIL BULK PLANT- ECD	2907 HILLSBOROUGH ROAD		DURHAM	NC	
27705	U001205611	0-031060	CAR SHOP 5	2908 HILLSBOROUGH ROAD		DURHAM	NC	LUST, UST
27705	1007726127	110018827661	CAR SHOP #5	2908 HILLSBOROUGH ROAD		DURHAM	NC	FINDS
27705	2009925018			3101 HILLSBOROUGH RD.		DURHAM	NC	ERNS
27705	U003136476	0-016791	WEST DURHAM LUMBER CO.	3109 HILLSBOROUGH ROAD		DURHAM	NC	UST
27705	1007724045	110018806844	WEST DURHAM LUMBER CO.	3109 HILLSBOROUGH ROAD		DURHAM	NC	FINDS
27705	1014202799		DURHAM DRY CLEANERS DRY CLN	3113 HILLSBOROUGH RD		DURHAM	NC	EDR Historical Cleaners
27705	1014203376		DURHAM DRY CLEANERS	3115 HILLSBOROUGH RD		DURHAM	NC	EDR Historical Cleaners
27705	U001195712	0-015196	TRIANGLE BEVERAGE CO. INC	3161 HILLSBOROUGH RD.		DURHAM	NC	LUST, UST
27705	1007704019	110018606132	TRIANGLE BEVERAGE CO. INCORPORATI	3161 HILLSBOROUGH ROAD		DURHAM	NC	FINDS
27705	U003563268	0-029943	PRITCHARD PAINT AND GLASS COMPAN	3172 HILLSBOROUGH ROAD		DURHAM	NC	LUST, UST
27705	1007708074	110018646697	PRITCHARD PAINT AND GLASS COM	3172 HILLSBOROUGH ROAD		DURHAM	NC	FINDS
27705	1014204383		SERVICETOWN INC TRUCK PLAZAS	3205 HILLSBOROUGH RD		DURHAM	NC	EDR Historical Auto
27705	1004744574	NCD003200151	COCA-COLA BOTTLING CO	3214 HILLSBOROUGH RD		DURHAM	NC	Stations RCRA-NonGen
27705	1016624679	110004016190	COCA-COLA BOTTLING CO	3214 HILLSBOROUGH RD		DURHAM	NC	FINDS
27705	S117055255		DURHAM COCA-COLA	3214 HILLSBOROUGH ROAD		DURHAM	NC	LUST TRUST, INST CONTROL,
27705	U003144710	0-015391	DURHAM COCA-COLA BOTTLING CO.	3214 HILLSBOROUGH ROAD		DURHAM	NC	LUST
27705	1014203260		SNOWWHITE CLEANERS INC	3405 HILLSBOROUGH RD		DURHAM	NC	UST
27705	1017787699	110064381912	SHEETZ #570	3414 HILLSBOROUGH RD		DURHAM	NC	EDR Historical Cleaners
27705	1007702968	110018595590	UNIVERSITY SHELL SERVICE	3414 HILLSBOROUGH STREET		DURHAM	NC	RCRA-CESQG, FINDS
27705	U003144799	0-015964	UNIVERSITY SHELL SERVICE	3414 HILLSBOROUGH STREET		DURHAM	NC	FINDS
27705	1014203225		U S ONE DOLLAR & SEVENTY	3438 HILLSBOROUGH RD		DURHAM	NC	IMD, LUST, UST
27705	1014205007		ADVANCE AUTO REPR	3438 HILLSBOROUGH RD		DURHAM	NC	EDR Historical Cleaners EDR Historical Auto



## EDR ZIP Code Scan Report

ZIP	EDR-ID	Facility ID	Name	Address	Map/Dir/Dist	City	State	Databases
27705	1001079059	NCR000002758	U S \$1.99 CLEANERS	3438 HILLSBOROUGH RD		DURHAM	NC	Stations
27705	S125088492		CAROLINA CLEANERS & LAUNDROMAT	3438 HILLSBOROUGH RD		DURHAM	NC	RCRA-NonGen
27705	1016664023	110004053728	U S \$1.99 CLEANERS	3438 HILLSBOROUGH RD		DURHAM	NC	DRYCLEANERS
27705	1014205356		HILLSBOROUGH ROAD EXXON AUTO RPF	3446 HILLSBOROUGH RD		DURHAM	NC	FINDS
27705	U003160906	0-034829	REFUEL 110	3446 HILLSBOROUGH RD		DURHAM	NC	EDR Historical Auto
27705	1007714760	110018713677	MIKES STOP AND GO	3446 HILLSBOROUGH ROAD		DURHAM	NC	Stations
27705	U004155450		HARRIS TEETER 492 FUEL	3457 HILLSBOROUGH ROAD		DURHAM	NC	LUST TRUST, INST CONTROL, LUST, UST
27705	1014204343		ELLIS MICKEY EXXON	3458 HILLSBOROUGH RD		DURHAM	NC	FINDS
27705	1016644309	110004042232	EXXON RAS #44478	3458 HILLSBOROUGH RD		DURHAM	NC	UST
27705	1004745912	NCD986185965	EXXON RAS #44478	3458 HILLSBOROUGH RD		DURHAM	NC	EDR Historical Auto
27705	U003135999	0-015055	EXXON RAS 44478	3458 HILLSBOROUGH ROAD		DURHAM	NC	Stations
27705	S125088493		U S 2 39 CLEANERS	3488 HILLSBOROUGH RD		DURHAM	NC	FINDS
27705	U000322761	0-024608	HILLSBOROUGH ROAD SUNOCO	3500 HILLSBOROUGH ROAD		DURHAM	NC	RCRA-NonGen
27705	1007705004	110018615989	HILLSBOROUGH ROAD SUNOCO	3500 HILLSBOROUGH ROAD		DURHAM	NC	UST
27705	1007697067	110018536529	HARRIS INCORPORATED OF DURHAM	3505 HILLSBOROUGH ROAD		DURHAM	NC	DRYCLEANERS
27705	U003147016	0-032638	HARRIS INCORPORATED OF DURHAM	3505 HILLSBOROUGH ROAD		DURHAM	NC	UST
27705	S128650195		HARRIS INCORPORATED	3505 HILLSBOROUGH ROAD		DURHAM	NC	FINDS
27705	1014205389		EURO CLASSICS GAS STA	3511 HILLSBOROUGH RD		DURHAM	NC	UST
27705	U001196551	0-016394	WESTSIDE BP 455	3511 HILLSBOROUGH RD		DURHAM	NC	LUST TRUST, INST CONTROL, LUST, UST
27705	1007719069	110018756924	WESTSIDE BP	3511 HILLSBOROUGH ROAD		DURHAM	NC	FINDS
27705	1007721857	110018784957	DEALERS SUPPLY COMPANY	3523 HILLSBOROUGH ROAD		DURHAM	NC	FINDS
27705	U003135981	0-015009	DEALERS SUPPLY COMPANY	3523 HILLSBOROUGH ROAD		DURHAM	NC	IMD, LUST, UST
27705	1014203531		LAUNDERAMA COIN LAUNDRY	3529 HILLSBOROUGH RD		DURHAM	NC	EDR Historical Cleaners
27705	1014204774		WHITFIELD AMOCO SERVICE STATION	3531 HILLSBOROUGH RD		DURHAM	NC	EDR Historical Auto
27705	U001188592	0-003951	WELDON'S	3531 HILLSBOROUGH STREET		DURHAM	NC	Stations
27705	1007723493	110018801322	WELDON S	3531 HILLSBOROUGH STREET		DURHAM	NC	UST
27705	1014203697		ONE HOUR KORETIZING CLNRS	3567 HILLSBOROUGH RD		DURHAM	NC	FINDS
27705	1009319037	110024446722	NCDSCA DC320002 (PLANTS UNLIMITED)	3567 HILLSBOROUGH RD		DURHAM	NC	EDR Historical Cleaners
27705	1009399538	NCR000140475	NCDSCA DC320002 (PLANTS UNLIMITED)	3567 HILLSBOROUGH RD		DURHAM	NC	FINDS
27705	1000117422	NCD981753767	ONE HOUR KORETIZING	3567 HILLSBOROUGH RD		DURHAM	NC	RCRA-CESQG
27705	1016640027	110004024966	ONE HOUR KORETIZING	3567 HILLSBOROUGH RD		DURHAM	NC	RCRA-NonGen
27705	1014956009	110045982059	CVS PHARMACY #7047	3573 HILLSBOROUGH RD		DURHAM	NC	FINDS
27705	1014204778		PHILLIPS TWENTY ONE FOOD GAS	3578 HILLSBOROUGH RD		DURHAM	NC	RCRA-CESQG, FINDS
27705	1007719463	110018760919	TEXACO FOOD MART #21	3578 HILLSBOROUGH ROAD		DURHAM	NC	EDR Historical Auto
27705	1014203081		WHITE STAR LAUNDRY CN OPRTD INDRS	3600 HILLSBOROUGH RD		DURHAM	NC	Stations
27705	1014901238	110043852104	MORGAN MOTORS INC	3601 HILLSBOROUGH RD		DURHAM	NC	FINDS
27705	1000535834	NCD9861916133	MORGAN MOTORS INC	3601 HILLSBOROUGH RD		DURHAM	NC	EDR Historical Cleaners
27705	1021965797		DURHAMS AUTO MART	3700 HILLSBOROUGH RD		DURHAM	NC	LUST TRUST, IMD, RCRA-NonGen
27705	1014205157		PHILLIPS FOOD PLAZA NO 21	3875 HILLSBOROUGH RD		DURHAM	NC	EDR Historical Auto
27705	1004746050	NCD986190379	DUKE ENERGY CAROLINAS, LLC-DURHAM	4412 HILLSBOROUGH RD		DURHAM	NC	Stations
27705	1016609463	110004044613	DUKE POWER-HWY 70 GARAGE DURHAM	4412 HILLSBOROUGH RD		DURHAM	NC	RCRA-CESQG
27705	U003136283	0-016128	DUKE ENERGY DURHAM GARAGE/ OPER.	4412 HILLSBOROUGH RD.		DURHAM	NC	FINDS
27705	S128649739		DUKE ENERGY DURHAM GARAGE/ OPER.	4412 HILLSBOROUGH RD.		DURHAM	NC	IMD, UST
27705	1000535718	3824	DUKE ENERGY-DURHAM	4412 HILLSBOROUGH ROAD		DURHAM	NC	LUST
27705	1004745750	NCD986173136	TRIANGLE TRUCK & AUTO CTR	4430 HILLSBOROUGH RD		DURHAM	NC	IMD, LUST
27705	1016661772	110004038960	TRIANGLE TRUCK & AUTO CTR	4430 HILLSBOROUGH RD		DURHAM	NC	RCRA-NonGen
27705	1014206074		LAD DIXONS TOWING & AUTO	4511 HILLSBOROUGH RD		DURHAM	NC	FINDS
27705	1014205408		JAKES TRANSMISSIONS	4515 HILLSBOROUGH RD		DURHAM	NC	EDR Historical Auto
27705	1014205006		EURO CLASSICS AUTO RPR	4520 HILLSBOROUGH RD		DURHAM	NC	Stations
27705	S112338211		EUROCLASSICS SURFACE SPILLS	4520 HILLSBOROUGH RD.		DURHAM	NC	EDR Historical Auto
27705	S110986978		EUROCLASSICS SURFACE SPILLS	4520 HILLSBOROUGH RD.		DURHAM	NC	Stations
27705	1014204761		JAKE S TRANSMISSION AUTO TRANS RPF	4533 HILLSBOROUGH RD		DURHAM	NC	EDR Historical Auto
27705	1001027508	NCR000002113	JAKES TRANSMISSIONS	4533 HILLSBOROUGH RD		DURHAM	NC	Stations
27705	1016642169	110004053265	JAKES TRANSMISSIONS	4533 HILLSBOROUGH RD		DURHAM	NC	RCRA-CESQG
27705	1014205741		YEARBYS AUTOMOTIVE ENGINE	4545 HILLSBOROUGH RD		DURHAM	NC	FINDS
27705	1007703697	110018602895	THE COUNTRY STORE	4630 HILLSBOROUGH ROAD		DURHAM	NC	EDR Historical Auto

### EDR ZIP Code Scan Report

ZIP	EDR-ID	Facility ID	Name	Address	Map/Dir/Dist	City	State	Databases
27705	U001188560	0-003900	THE COUNTRY STORE	4630 HILLSBOROUGH ROAD		DURHAM	NC	LUST, UST
27705	1014204410		SHOP-N-GO FOOD MART	4640 HILLSBOROUGH RD		DURHAM	NC	EDR Historical Auto Stations
27705	S110143841		COUCH OIL, BENNETT PT COASTAL SVCS	4640 HILLSBOROUGH RD		DURHAM	NC	LUST
27705	U001195731	0-015223	SHOP-N-GO FOOD MART	4640 HILLSBOROUGH RD.		DURHAM	NC	UST
27705	1007726505	110018831442	SHOP-N-GO FOOD MART	4640 HILLSBOROUGH ROAD		DURHAM	NC	FINDS
27705	U003136258	0-016057	LA MARGRETA	4701 HILLSBOROUGH ROAD		DURHAM	NC	LUST TRUST, LUST, UST
27705	1007702646	110018592398	FOODLAND SUPER MARKET	4701 HILLSBOROUGH ROAD		DURHAM	NC	FINDS
27705	1014203669		THE WASH TUB	4703 HILLSBOROUGH RD		DURHAM	NC	EDR Historical Cleaners
27705	1014203113		QUALITY CLEANERS	4705 HILLSBOROUGH RD		DURHAM	NC	EDR Historical Cleaners
27705	1007694676	110018512563	C W J HEATING AND AIR COND.. IN	4901 HILLSBOROUGH STREET		DURHAM	NC	FINDS
27705	U003136199	0-015893	C W J HEATING & AIR COND., INC.	4901 HILLSBOROUGH STREET		DURHAM	NC	UST
27705	1014206340		B JAKES TRANSMISSION	4915 HILLSBOROUGH RD		DURHAM	NC	EDR Historical Auto Stations
27705	1014205385		HIGH TECH AUTO CARE	703 HILLSBOROUGH RD	**	DURHAM	NC	EDR Historical Auto Stations
27705	1021653851		SERVICE TOWN INC	HILLSBOROUGH RD	**	DURHAM	NC	EDR Historical Auto Stations
27705	1021510992		SERVICE TOWN INC	HILLSBOROUGH ROAD	**	DURHAM	NC	EDR Historical Auto Stations
27705	1007709260	110018658521	BETH T KANTNER	HILLSBOROUGH ROAD (3529 - 3557)		DURHAM	NC	FINDS
27705	U001206098	0-031976	BETH T KANTNER	HILLSBOROUGH ROAD (3529 - 3557)		DURHAM	NC	UST
27705	U001439815	0-032661	DUANE D GWYN	4916 HILLSBOROUGH ROAD		DURHAM	NC	UST
27705	1007696970	110018535557	DUANE D GWYN	4916 HILLSBOROUGH ROAD		DURHAM	NC	FINDS
27705	1020609491		JAKE S TRANSMISSION INC	4533 HILLSBORO RD	**	DURHAM	NC	EDR Historical Auto Stations
27705	S127734301		HARGROVE PROPERTY (AMANDA)	111 HILTON AVE		DURHAM	NC	LUST
27705	S108925731		2102 HINESLEY ROAD	2102 HINESLEY RD		DURHAM	NC	NPDES
27705	U003136374	0-016517	MAOLA MILK & ICE CREAM CO.	3533 HILLSBOROUGH ROAD		DURHAM	NC	UST
27705	U001206097	0-031975	NORTH HOOVER WAREHOUSE	224 NORTH HOOVER ROAD		DURHAM	NC	LUST, UST
27705	1007723230	110018798693	NORTH HOOVER WAREHOUSE	224 NORTH HOOVER ROAD		DURHAM	NC	FINDS
27705	1009652664	110027380965	NEW HORIZON CHURCH	100 HORIZON PLACE		DURHAM	NC	FINDS
27705	1014205706		UNIVERSITY CAR CARE ENGINE	4808 HOWE ST		DURHAM	NC	EDR Historical Auto Stations
27705	S110987161		YERGAN PROPERTY	3710 HULON DRIVE		DURHAM	NC	LUST TRUST, LUST
27705	1011404186	110035430575	BULL CITY RADIATOR & AUTO SERVICE	4918 US HWY 70W		DURHAM	NC	FINDS
27705	1010786716	NCS000000815	BULL CITY RADIATOR & AUTO SERVICE	4918 US HWY 70W		DURHAM	NC	RCRA-NonGen
27705	1014205739		WEST SIDE SERVICE ENGINE REPR	5412 US HWY 70 W		DURHAM	NC	EDR Historical Auto Stations
27705	99499347			INTERSECTION OF ENGLEWOOD	**	WEST DURHAM	NC	ERNS
27705	S120840052		KESSLER PROPERTY (SANFORD)	1114 IREDELL STREET		DURHAM	NC	INST CONTROL, LUST
27705	1014204363		MELTONS SERVICE CENTER	719 IREDELL ST		DURHAM	NC	EDR Historical Auto Stations
27705	S121291095		MELTONS SERVICE STATION	719 IREDELL STREET		DURHAM	NC	LUST
27705	1000841845	NCD055358923	CALIBER COLLISION CENTERS (IREDELL	722 IREDELL ST		DURHAM	NC	RCRA-CESQG
27705	1014204331		CONNELLYS AUTO CARE ENGINE REPR	805 IREDELL ST		DURHAM	NC	EDR Historical Auto Stations
27705	1014206350		DANNYS TRANSMISSIONS	809 IREDELL ST		DURHAM	NC	EDR Historical Auto Stations
27705	S118362273		5916 JOMALI DRIVE GEOTHERMAL	5916 JOMALI DR		DURHAM	NC	UIC
27705	S108492143		912 JONES CIRCLE	912 JONES CIR		DURHAM	NC	NPDES
27705	S108492144		914 JONES CIRCLE	914 JONES CIR		DURHAM	NC	NPDES
27705	S108492145		916 JONES CIRCLE	916 JONES CIR		DURHAM	NC	NPDES
27705	S108492115		917 JONES CIRCLE	917 JONES CIR		DURHAM	NC	NPDES
27705	S108492146		918 JONES CIRCLE	918 JONES CIR		DURHAM	NC	NPDES
27705	S108492147		919 JONES CIRCLE	919 JONES CIR		DURHAM	NC	NPDES
27705	S108492116		920 JONES CIRCLE	920 JONES CIR		DURHAM	NC	NPDES
27705	S108492117		921 JONES CIRCLE	921 JONES CIR		DURHAM	NC	NPDES
27705	S108492148		923 JONES CIRCLE	923 JONES CIR		DURHAM	NC	NPDES
27705	S108492118		924 JONES CIRCLE	924 JONES CIR		DURHAM	NC	NPDES
27705	S108492119		926 JONES CIRCLE	926 JONES CIR		DURHAM	NC	NPDES
27705	S108492149		927 JONES CIRCLE	927 JONES CIR		DURHAM	NC	NPDES
27705	S108492120		928 JONES CIRCLE	928 JONES CIR		DURHAM	NC	NPDES
27705	S108492150		931 JONES CIRCLE	931 JONES CIR		DURHAM	NC	NPDES
27705	1020927341		PARKS EXXON SERVICE STATION	3108 KENAN RD		DURHAM	NC	EDR Historical Auto Stations
27705	S115705343		PARKER ESTATE PROPERTY (ANNIE)	4317 KERLEY ROAD		DURHAM	NC	LUST TRUST, LUST
27705	S108664926	33261	ELLIOTT RESIDENCE (PAULA)	4003 KERLY ROAD		DURHAM	NC	LUST TRUST, LUST
27705	S118127610		4271 KINGFISHER LANE GEOTHERMAL	4271 KINGFISHER LN		DURHAM	NC	UIC
27705	S125366367		4320 KINGFISHER LANE	4320 KINGFISHER LN	**	DURHAM	NC	UIC
27705	S119104749		HARRIS PROPERTY (WILLIAM)	1901 KIRKWOOD DRIVE		DURHAM	NC	INST CONTROL, LUST

### EDR ZIP Code Scan Report

ZIP	EDR-ID	Facility ID	Name	Address	Map/Dir/Dist	City	State	Databases
27705	S126204612		COLEY PROPERTY (LISSA)	1903 KIRKWOOD DRIVE		DURHAM	NC	LUST
27705	U001205894	0-031622	KNOX CENTRAL OFFICE	1807 KNOX STREET		DURHAM	NC	LUST, UST
27705	1007697382	110018539697	KNOX CENTRAL OFFICE	1807 KNOX STREET		DURHAM	NC	FINDS
27705	U003562896	0-021733	PRIME EQUIPMENT 420	200 S LA SALLE ST		DURHAM	NC	UST
27705	S117055240		FLAXMAN PROPERTY, KENNETH	1700 W. LAKEWOOD AVE.	27, WSW, 1/4 - 1/2	DURHAM	NC	LUST TRUST, LUST
27705	1014206024		B & B GARAGE AUTO REPR	1909 LAMAR ST		DURHAM	NC	EDR Historical Auto Stations
27705	1007726110	110018827509	ADAMS PRODUCTS CO.	106 LANE SALLE STREET		DURHAM	NC	FINDS
27705	1007702402	110018589927	PRIME EQUIPMENT NUMBER 420	200 SOUTH LANE SALLE STREET	**	DURHAM	NC	FINDS
27705	1024423133	110070342480	131198 - CUSTOM MATCH CORPORATION	106 S. LASALLE STREET		DURHAM	NC	FINDS
27705	1014205659		MEINEKE DISCOUNT MUFFLER SHOP AU	125 N LASALLE ST		DURHAM	NC	EDR Historical Auto Stations
27705	1025896504		WALGREENS 18986	200 N LASALLE ST		DURHAM	NC	FINDS
27705	1015953154	110054846404	WALGREENS 18986	200 N LASALLE ST		DURHAM	NC	FINDS
27705	1015745139	NCR000155788	WALGREENS 18986	200 N LASALLE ST		DURHAM	NC	RCRA-CESQG
27705	1000910951	NCD986192888	RENTAL SERVICE CORP	200 S LASALLE ST		DURHAM	NC	RCRA-CESQG
27705	1016108355	110004045373	RENTAL SERVICE CORP	200 S LASALLE ST		DURHAM	NC	FINDS
27705	2008862688			311 S. LASALLE STREET		DURHAM	NC	ERNS
27705	1007701858	110018584502	EXXON FOOD SHOP #23	100 LATTA ROAD		DURHAM	NC	FINDS
27705	1014203649		BOBS LITTLE LAUNDRY	2810 LAWNDALE AVE		DURHAM	NC	EDR Historical Cleaners
27705	U004115207	0-036926	TOWN & COUNTRY MOBIL	412 LESALLE STREET		DURHAM	NC	UST
27705	1020085793		SEXTON R B INC	LOEHMANS PLAZA	**	DURHAM	NC	EDR Historical Cleaners
27705	1007695041	110018516211	SANDERS NORMAN J JR RESID	LOT 7 DUNNWAY LANDING		SEMORA	NC	FINDS
27705	S110729088		4420 LUNSFORD DRIVE	4420 LUNSFORD DR		DURHAM	NC	UIC
27705	S007728049	110018846999	GEORGE W KANE INCORPORATED	421 MACON STREET		DURHAM	NC	FINDS
27705	S121291107		FORMER HOWERTON-BRYAN FUNERAL H	1001 WEST MAIN STREET		DURHAM	NC	LUST
27705	1020932522		LLOYDS PHILLIPS 66 SERVICE CTR	1802 W MAIN ST		DURHAM	NC	EDR Historical Auto Stations
27705	1007709315	110018659129	MASSENGILS 66	1802 WEST MAIN STREET		DURHAM	NC	FINDS
27705	U001187306	0-001959	MASSENGILS 66	1802 WEST MAIN STREET		DURHAM	NC	LUST, UST
27705	1014205376		MM POWER INC AUTO RPR	1922 W MAIN ST		DURHAM	NC	EDR Historical Auto Stations
27705	U003144874	0-016379	WEST MAIN STREET BP	1922 W MAIN ST		DURHAM	NC	LUST TRUST, UIC, UST
27705	1007702315	110018589080	WEST DURHAM BP SERVICE	1922 WEST MAIN STREET		DURHAM	NC	FINDS
27705	1004745339	NCD982093916	BURLINGTON	2100 W MAIN ST		DURHAM	NC	RCRA-NonGen
27705	1015820910	110006825739	BURLINGTON	2100 WEST MAIN STREET		DURHAM	NC	FINDS
27705	1021020703		TOPS PETROLEUM CORP	523 E MAIN ST		DURHAM	NC	EDR Historical Auto Stations
27705	S104157076	20604	BURLINGTON INDUSTRIES (FORMER)	WEST MAIN ST		DURHAM	NC	IMD, SHWS
27705	1007703374	110018599667	COUCH S GAS SERVICE	1811 WEST MARKHAM AVENUE		DURHAM	NC	FINDS
27705	U003136169	0-015801	COUCH'S GAS SERVICE	1811 WEST MARKHAM AVENUE		DURHAM	NC	UST
27705	1014204080		NEALS GARAGE ENGINE REPR	1907 W MARKHAM AVE		DURHAM	NC	EDR Historical Auto Stations
27705	1007695478	110018520625	GWALTNEY PLANT	706 EAST MARKHAM AVENUE		DURHAM	NC	FINDS
27705	S112338153		O BRIEN PROPERTY	1405 MARYLAND AVE		DURHAM	NC	
27705	S126204695		O'BRIEN PROPERTY	1405 MARYLAND AVE		DURHAM	NC	
27705	S117055232		PERRON PROPERTY, LOUIS	1713 MARYLAND AVE.		DURHAM	NC	LUST TRUST, LUST
27705	S123151424		ALBERT SUN	2617 MCDOWELL RD		DURHAM	NC	UIC
27705	S130360730		CROASDAILE FARM NORTH SD	MEADOWCREEK, ARBORWOOD & LAURA	**	DURHAM	NC	NPDES
27705	S120840113		PRYAL PROPERTY (ALFRED)	1911 MEETING STREET		DURHAM	NC	LUST
27705	1007728072	110018847220	CARTUNE. INCORPORATED	1619 SOUTH MIAMI BOULEVARD		DURHAM	NC	FINDS
27705	U001188328	0-003503	CARTUNE, INC.	1619 SOUTH MIAMI BOULEVARD		DURHAM	NC	UST
27705	S108492870		TRIANGLE BP SITE	5220 S MIAMI BLVD		DURHAM	NC	NPDES
27705	1009403481	110024933964	MM FOWLER INCORPORATED	5220 SOUTH MIAMI BOULEVARD		DURHAM	NC	FINDS
27705	1008389749	110022562966	TRIANGLE BP SITE	5520 S MIAMI BLVD		DURHAM	NC	FINDS
27705	S130371180		BRONZE LEAF SUBDIVISION	115 MILLSPRING DRIVE		DURHAM	NC	NPDES
27705	S125454143		JIMENEZ TRUCKING	1205 MINERAL SPRINGS ROAD	**	DURHAM	NC	
27705	1007713601	110018702019	CONIFER GLEN APARTMENTS	20 MORCROFT LANE		DURHAM	NC	FINDS
27705	S130361493		LONGVIEW (LOTS 11-53)	116 MORREENE ROAD		DURHAM	NC	NPDES
27705	1010039577	110028208482	CHAPEL TOWER	1315 MORREENE ROAD		DURHAM	NC	FINDS
27705	1014202820		R 18 LAUNDRY ROOM	700 MORREENE RD		DURHAM	NC	EDR Historical Cleaners
27705	1007713359	110018699602	MT SINAI BAPTIST CHURCH	5222 MOUNT SINAI ROAD		DURHAM	NC	FINDS
27705	1007696917	110018535058	MAGNOLIA GARDENS	5935 MOUNT SINAI ROAD		DURHAM	NC	FINDS
27705	1008903907	110022905935	STONEGATE MHP S/D-TREATMENT_PLT_	6710-103 MOUNT HERMAN CHURCH R		DURHAM	NC	FINDS
27705	S110630314		6801 MOUNT HERMAN CHURCH ROAD	6801 MOUNT HERMAN CHURCH RD		DURHAM	NC	NPDES
27705	U003145425	0-020114	CAROLINA BUILDERS CORP.-DURHAM	6801 MOUNT HERMAN CHURCH RD		DURHAM	NC	LUST, UST
27705	1007722803	110018794429	CAROLINA BUILDERS CORP.-DURHA	6801 MOUNT HERMAN CHURCH ROAD		DURHAM	NC	FINDS
27705	1016688452	110042324847	6801 MOUNT HERMON CHURCH ROAD	6801 MOUNT HERMON CHURCH RD		DURHAM	NC	FINDS
27705	S113491474		LILLIE SHAMBLEY SFR	4121 MURPHY SCHOOL RD		DURHAM	NC	NPDES
27705	S110729074		5106 MURPHY SCHOOL RD SFR	5106 MURPHY SCHOOL RD		DURHAM	NC	UIC
27705	1020554039		ETNA OIL COMPANY	N/A	**	DURHAM	NC	EDR Historical Auto

### EDR ZIP Code Scan Report

ZIP	EDR-ID	Facility ID	Name	Address	Map/Dir/Dist	City	State	Databases
27705	1007717766	110018743831	COMFORT ENGINEERS, INCORPORATED	4008 NEAL ROAD		DURHAM	NC	Stations
27705	U003135404	0-012988	COMFORT ENGINEERS, INC.	4008 NEAL ROAD		DURHAM	NC	FINDS
27705	S109228958		2320 EAST CLUB BOULEVARD	4220 NEAL RD		DURHAM	NC	UST
27705	1011930237	110037513027	2320 EAST CLUB BOULEVARD	4220 NEAL RD		DURHAM	NC	LUST TRUST, NPDES
27705	1021564026		FOWLER M M INC	4220 NEAL RD		DURHAM	NC	FINDS
								EDR Historical Auto
								Stations
27705	U003136185	0-015857	BYRD TRACTOR & EQUIPMENT-DURHAM	4911 NEAL ROAD		DURHAM	NC	UST
27705	1007725333	110018819732	BYRD TRACTOR AND EQUIPMENT-DURH	4911 NEAL ROAD		DURHAM	NC	FINDS
27705	1007707706	110018643002	BENNETT CENTRAL OFFICE	5011 NEAL DRIVE		DURHAM	NC	FINDS
27705	U001205897	0-031625	BENNETT CENTRAL OFFICE	5011 NEAL DRIVE		DURHAM	NC	LUST, UST
27705	U003143175	0-005330	BRYANT-DURHAM ELECTRIC CO., INC.	5102 NEAL ROAD		DURHAM	NC	UST
27705	1007723009	110018796481	BRYANT-DURHAM ELECTRIC CO.. I	5102 NEAL ROAD		DURHAM	NC	FINDS
27705	1007706042	110070343636	LEE AIR CONDITIONERS INCORPORATED	5109 NEAL ROAD		DURHAM	NC	FINDS
27705	U001205164	0-030203	LEE AIR CONDITIONERS INC	5109 NEAL ROAD		DURHAM	NC	LUST, UST
27705	1014204768		WALLS TRANSMISSIONS AUTO	5121 NEAL RD		DURHAM	NC	EDR Historical Auto
								Stations
27705	1025897602		CALIBER COLLISION CENTER - DURHAM -	5122 NEAL RD		DURHAM	NC	
27705	1017787688	110064011251	CALIBER COLLISION CENTER - DURHAM -	5122 NEAL RD		DURHAM	NC	RCRA-CESQG, FINDS
27705	U004227858		ABRA AUTO BODY & GLASS	5122 NEAL ROAD		DURHAM	NC	UST
27705	U001558720	0-033603	GLOBE COMMUNICATIONS	5112 NEALL RD		DURHAM	NC	UST
27705	1007710129	110018667263	GLOBE COMMUNICATIONS	5112 NEALL ROAD		DURHAM	NC	FINDS
27705	1027647250	110012917941	EUGLENA JUNCTION-TREATMENT_PLT_V	1509 NETTIE STANLEY ROAD	**	DURHAM	NC	FINDS
27705	S128650229		NEW BERN AVE. BP # 352	2120 NEW BERN AVENUE		RALEIGH	NC	LUST
27705	S111826124		MITCHELL PROPERTY (MITCHELL)	2606 NEWPORT DRIVE		DURHAM	NC	LUST TRUST, INST CONTROL,
								LUST
27705	1007694821	110018514017	FIRE STATION #2	1001 NINTH STREET		DURHAM	NC	FINDS
27705	U003144780	0-015879	FIRE STATION 2	1001 NINTH STREET		DURHAM	NC	UST
27705	1007703154	110018597464	NINTH STREET ASSOCIATES	720 NINTH STREET		DURHAM	NC	FINDS
27705	U003136181	0-015839	NINTH STREET ASSOCIATES	720 NINTH STREET		DURHAM	NC	UST
27705	1004745960	NCD986187243	BERNARD'S FORMAL WEARE INC	734 NINTH ST		DURHAM	NC	RCRA-CESQG
27705	1016648598	110004043071	BERNARD'S FORMAL WEARE INC	734 NINTH ST		DURHAM	NC	FINDS
27705	S125088504		SOUTHERN DRY CLEANERS	756 NINTH ST		DURHAM	NC	DRYCLEANERS
27705	S113190938		E. G. FORREST DIESEL	I-85 NORTHBOUND AT COLE MILL		DURHAM	NC	
27705	S112061412		CORBETT, TIMOTHY PROPERTY	1209 OAKLAND AVE		DURHAM	NC	
27705	S112338285		CORBETT, TIMOTHY PROPERTY	1209 OAKLAND AVE		DURHAM	NC	
27705	S126415938		MCMANUS ESTATE	1408 OAKLAND AVE		DURHAM	NC	LUST
27705	S110729083		1405 OAKLAND AVE	14505 OAKLAND AVE		DURHAM	NC	UIC
27705	S113486637		FENTON PROPERTY (SHAYNE)	37 OAKWOOD DRIVE		CHAPEL HILL	NC	LUST
27705	1012301502	110040076100	DUKE SCHOOL	3716 OLD ERWIN ROAD		DURHAM	NC	ICIS, FINDS
27705	1007714012	110018706140	MT HERMON BAPTIST CHURCH DAYCARE	4511 OLD HIGHWAY 10		DURHAM	NC	FINDS
27705	S108492403		5131 OLD HILLSBOROUGH ROAD	5131 OLD HILLSBOROUGH RD		DURHAM	NC	NPDES
27705	1017437817		MIKE FINCH - RESIDENCE	5131 OLD HILLSBOROUGH ROAD		DURHAM	NC	
27705	S108491518		935 OLD OXFORD ROAD	935 OLD OXFORD RD		DURHAM	NC	NPDES
27705	1005538838	110010826446	GENERAL ELECTRIC	OLD RALEIGH RD. PO BOX 12017	**	DURHAM	NC	AST, FINDS
27705	S112338060		SPEIGHT PROPERTY	1115 ONSLOW DRIVE		DURHAM	NC	
27705	S110629375		SPEIGHT PROPERTY	1115 ONSLOW DRIVE		DURHAM	NC	
27705	S108966463		PHILLIPS PROPERTY (MARY)	804 ONSLOW ST		DURHAM	NC	LUST TRUST, LUST
27705	S118128391		COX PROPERTY (MARGARET)	814 ONSLOW STREET		DURHAM	NC	LUST TRUST, LUST
27705	1020073111		REGENCY CLEANERS & LAUNDROMAT	PARK WEST XING	**	DURHAM	NC	EDR Historical Cleaners
27705	S112061294		EDMUND KENNINGTON PROPERTY	1415 PENNSYLVANIA AVE		DURHAM	NC	LUST TRUST, LUST
27705	S117055237		HULL PROPERTY, ANDY	2409 PERKINS ROAD		DURHAM	NC	LUST TRUST, LUST
27705	S122513820		HARTMAN RESIDENCE (MARILYN)	2517 PERKINS ROAD		DURHAM	NC	LUST
27705	1014203950		PRESSED 4 TIME	2104 PERSHING ST		DURHAM	NC	EDR Historical Cleaners
27705	S115705373		POOLE PROPERTY, ALLAN	2209 PERSHING STREET		DURHAM	NC	LUST TRUST, LUST
27705	S130362424		TRINITY SCHOOL A & E BUILDING	4011 PICKET ROAD	**	DURHAM	NC	NPDES
27705	S127743079		WILDFLOWER COTTAGE	2416 PICKETT ROAD		DURHAM	NC	LUST
27705	S123800994		FONTAINE HEIRS PROPERTY (JOAN)	2417 PICKETT ROAD		DURHAM	NC	LUST
27705	S118128403		TAYLOR PROPERTY (STEVEN)	2618 PICKETT ROAD		DURHAM	NC	LUST TRUST, LUST
27705	S104411018	21504	FOREST AT DUKE	2701 PICKETT ROAD		DURHAM	NC	IMD
27705	1016708162	110056975858	MONTESSORI CHILDREN'S HOUSE OF DL	2800 PICKETT ROAD		DURHAM	NC	FINDS
27705	1014203216		BEST SERVICES INDUS EQUIP	3020 PICKETT RD		DURHAM	NC	EDR Historical Cleaners
27705	1004546634	110011929672	HILL LEARNING DEVELOPMENT CENTER	3130 PICKETT ROAD		DURHAM	NC	FINDS
27705	1016688396	110041944509	3401 PICKETT ROAD	3401 PICKETT RD		DURHAM	NC	FINDS
27705	1015922496	110044872117	TRINITY SCHOOL	4011 PICKETT ROAD		DURHAM	NC	ICIS, FINDS
27705	U003146851	0-031480	VACANT	PICKETT ROAD	**	DURHAM	NC	UST
27705	1007727424	110018840691	VACANT	PICKETT ROAD	**	DURHAM	NC	FINDS
27705	S110493114		3401 PICKETTE ROAD	3401 PICKETTE RD		DURHAM	NC	NPDES
27705	1010231153	110029526243	3805 PICKRAN CIRCLE	3805 PICKRAN CIR		DURHAM	NC	FINDS
27705	S108491384		3805 PICKRAN CIRCLE	3805 PICKRAN CIR		DURHAM	NC	NPDES
27705	S108851986	33345	PICKETT TRUST PROPERTY	3323 PINAFORE DR		DURHAM	NC	LUST TRUST, LUST

### EDR ZIP Code Scan Report

ZIP	EDR-ID	Facility ID	Name	Address	Map/Dir/Dist	City	State	Databases
27705	S110052020		SHELINE PROPERTY	111 PINECREST ROAD		DURHAM	NC	LUST TRUST, LUST
27705	S108966481		DRIVAS RESIDENCE (HELEN)	113 PINECREST ROAD		DURHAM	NC	LUST TRUST, INST CONTROL, LUST
27705	S109034066		PALMER PROPERTY (RICHARD)	126 PINECREST ROAD		DURHAM	NC	LUST TRUST, INST CONTROL, LUST
27705	S119104658		DESIMONE PROPERTY (ANDREW)	133 PINECREST RD		DURHAM	NC	
27705	S108231245	33132	BARTEE PROPERTY 2 (PAT)	4606 PINEDALE DRIVE		DURHAM	NC	LUST TRUST, LUST
27705	S113813269		PRINCE PROPERTY (PATRICK)	4613 PINEDALE DRIVE		DURHAM	NC	LUST TRUST, LUST
27705	1007717157	110018737731	EBENEZER BAPTIST CHURCH	1210 PLEASANT GREEN ROAD		DURHAM	NC	FINDS
27705	S108492198		1701 PLEASANT GREEN ROAD	1701 PLEASANT GREEN RD		DURHAM	NC	NPDES
27705	1005676160	110006711585	HARRIS, JEROME S.-RESIDENCE	1701 PLEASANT GREEN ROAD		DURHAM	NC	FINDS
27705	1007713872	110018704696	PLEASANT GREEN METHODIST CH	3005 PLEASANT GREEN ROAD		DURHAM	NC	FINDS
27705	S108491452		5739 PLEASANT HILL DRIVE	5739 PLEASANT HILL DR		DURHAM	NC	NPDES
27705	2014091524			1510 NO POINTE DR		DURHAM	NC	ERNS
27705	1016646465	110004060630	COSTCO WHOLESALE	1510 NORTH POINTE DR		DURHAM	NC	ICIS, FINDS
27705	1004747025	NCR000013367	COSTCO WHOLESALE # 249	1510 NORTH POINTE DRIVE		DURHAM	NC	RCRA-CESQG
27705	U003755184	0-036188	COSTCO WHOLESALE #249	1510 NORTH POINTE DRIVE		DURHAM	NC	UST
27705	1005443943	NCR000137794	HOME DEPOT STORE #3632	1700 N POINTE DR		DURHAM	NC	RCRAInfo-SQG
27705	1016672862	110012553101	HOME DEPOT STORE #3632	1700 NORTH POINTE DR		DURHAM	NC	FINDS
27705	1017446055		HOME DEPOT STORE #3632	1700 NORTH POINTE DR		DURHAM	NC	
27705	1018158124	110066974992	KROGER#029-366	1802 N POINTE DR		DURHAM	NC	RCRA-NonGen, FINDS
27705	S125454310		NORTH POINTE PLAZA SHOPPING	2005 NORTH POINTE DRIVE		DURHAM	NC	LUST
27705	1007704395	110018609870	TRAFFIC SERVICES DEPARTMENT	PRISON CAMP ROAD		DURHAM	NC	FINDS
27705	U001202424	0-025549	TRAFFIC SERVICES DEPARTMENT	PRISON CAMP ROAD		DURHAM	NC	UST
27705	S127469181		DOWNEY PROPERTY	706 E. RAMSEUR STREET		DURHAM	NC	LUST
27705	S130367275		KENDRICK ESTATES	3500 RANDOLPH ROAD		DURHAM	NC	NPDES
27705	S126415948		O ROURKE RESIDENCE	3622 RANDOLPH ROAD		DURHAM	NC	LUST
27705	1007705593	110018621892	CLEGG S TERMITE AND PEST CONTRO	2401 REICHARD STREET		DURHAM	NC	FINDS
27705	1000536022	0-003284	CLEGG'S TERMITE & PEST CONTROL	2401 REICHARD STREET		DURHAM	NC	UST
27705	1016629075	110004029248	JOHN MCCURLEY'S BODY SHOP	2415 REICHARD ST		DURHAM	NC	FINDS
27705	1000305562	NCD982076705	JOHN MCCURLEY'S BODY SHOP	2415 REICHARD ST		DURHAM	NC	RCRA-NonGen
27705	1023625202	110070032235	4512 RENFREW DRIVE	4512 RENFREW DR		DURHAM	NC	FINDS
27705	S113486636		CUTLER PROPERTY (NANY)	2609 RICHWOOD ROAD		DURHAM	NC	LUST TRUST, LUST
27705	S109837003		HELLWIG & WHITAKER PROPERTY	3115 RIDGE ROAD		DURHAM	NC	LUST TRUST, LUST
27705	S121974224		STEWART PROPERTY (DAVID)	3219 RIDGE ROAD		DURHAM	NC	LUST
27705	1015933957	110045453433	DURHAM ACADEMY	3601 RIDGE RD		DURHAM	NC	ICIS, FINDS
27705	S113193217		SHULER RESIDENCE	2740GWOOD ROAD		DURHAM	NC	LUST TRUST, LUST
27705	S117055231		WHITE PROPERTY, JEFF	3402 ROLLING HILL ROAD		DURHAM	NC	LUST TRUST, LUST
27705	1007696083	110018526683	GARRARD SAUSAGE	3263 ROSE OF SHARON ROAD		DURHAM	NC	FINDS
27705	1016626856	110055253504	3032 ROSEBRIAR DRIVE	3032 ROSEBRIAR DR		DURHAM	NC	FINDS
27705	S119104852		OSBORNE PROPERTY (CALEB)	3101 ROSEBRIAR DRIVE		DURHAM	NC	LUST
27705	1021586341		WHORTONS AMOCO	3112 ROSEBRIAR		DURHAM	NC	EDR Historical Auto Stations
27705	S108491358		3028 ROSEWOOD CIRCLE	3028 ROSEWOOD CIR		DURHAM	NC	NPDES
27705	1009599822	110025202340	3028 ROSEWOOD CIRCLE	3028 ROSEWOOD CIR		DURHAM	NC	FINDS
27705	1012230621	110039517886	3031 ROSEWOOD CIRCLE	3031 ROSEWOOD CIR		DURHAM	NC	FINDS
27705	1009599821	110025202288	3034 ROSEWOOD CIRCLE	3034 ROSEWOOD CIR		DURHAM	NC	FINDS
27705	S108491359		3034 ROSEWOOD DRIVE	3034 ROSEWOOD DR		DURHAM	NC	NPDES
27705	S108491850		3038 ROSEWOOD CIRCLE	3038 ROSEWOOD CR		DURHAM	NC	NPDES
27705	1007722135	110018787730	3038 ROSEWOOD CIRCLE	3038 ROSEWOOD CREEK		DURHAM	NC	FINDS
27705	1008389167	110022567417	3057 ROSEWOOD CIRCLE	3057 ROSEWOOD CIR		DURHAM	NC	FINDS
27705	S108925764		3057 ROSEWOOD DRIVE	3057 ROSEWOOD DR		DURHAM	NC	NPDES
27705	1020901344		HOODS FOOD MART	2534 S ROXBORO ST		DURHAM	NC	EDR Historical Auto Stations
27705	U001204102	0-028252	MCBROOM'S, INC.	3325 N ROXBORO ROAD		DURHAM	NC	IMD, UST
27705	1007716677	110018732923	MCBROOM S. INCORPORATED	3325 NORTH ROXBORO ROAD		DURHAM	NC	FINDS
27705	1026577523		CARDIN, TERRY	4404 N. ROXBORO ROAD		DURHAM	NC	PRP
27705	U003136276	0-016110	FAST FOOD MART 4	5801 ROXBORO ROAD		DURHAM	NC	UST
27705	1007726262	110018829026	THE FOOD MART	5801 ROXBORO ROAD		DURHAM	NC	FINDS
27705	1021442730		MARONIC STEVE J	ROXBORO RD & CLUB		DURHAM	NC	EDR Historical Auto Stations
27705	1007721988	110018786269	FLOWERS BAKING CO.	ROXBORO ROAD		DURHAM	NC	FINDS
27705	U001192511	0-010223	FLOWERS BAKING CO.	ROXBORO ROAD		DURHAM	NC	UST
27705	S111445406		CHRISTOPHER & GERALDINE YOUNG SFI	5910 SAINT THOMAS DR		DURHAM	NC	UIC
27705	U003144738	0-015616	ADAMS PRODUCTS CO.	106 LA SALLE STREET		DURHAM	NC	UST
27705	1007696079	110018526638	HYDRO SERVICES INCORPORATED	3200 SANDY CREEK DRIVE		DURHAM	NC	FINDS
27705	2008867456			1101 SEDGEFIELD STREET		DURHAM	NC	ERNS
27705	S113193265		LEFEBVRE PROPERTY (MARTHA)	111 W. SEEMAN STREET		DURHAM	NC	LUST TRUST, LUST
27705	1007706830	110018634245	SINGER RESIDENCE PETER	SEVEN SPRINGS ROAD		HILLSBORO	NC	FINDS
27705	S113190976		WALTERS GEOTHERMAL WATER WELL	2728 SEVIER ST		DURHAM	NC	UIC
27705	S113813288		NOWAK PROPERTY, ELIZABETH	2734 SEVIER ST		DURHAM	NC	LUST TRUST, LUST

### EDR ZIP Code Scan Report

ZIP	EDR-ID	Facility ID	Name	Address	Map/Dir/Dist	City	State	Databases
27705	S125454330		THOMAS PROPERTY (ERIC)	2738 SEVIER STREET		DURHAM	NC	LUST
27705	1009669980	110027861552	PETTUS, STEPHEN	3321 SHADY GROVE ROAD		DURHAM	NC	FINDS
27705	S108664909	33287	TRINITY BUILDERS PROPERTY	3919 SHOCCOREE DRIVE		DURHAM	NC	LUST
27705	S125804734		MILLER RESIDENCE (RICHARD)	4020 SHOCCOREE		DURHAM	NC	LUST
27705	S128671562		SHOCCOREE RESIDENTIAL	4020 SHOCCOREE DR.		DURHAM	NC	NPDES
27705	U000831993	0-032943	MAGNOLIA GARDENS	5935 MT SINAI ROAD		DURHAM	NC	LUST, UST
27705	S110995344		DAVID AND VICTORIA JAMIESON-DRAKE :	6 SINCLAIR CIR		DURHAM	NC	UIC
27705	1009405873	110024939496	GOLI, VEERAINDAR	8 SINCLAIR CIRCLE		DURHAM	NC	FINDS
27705	U001196180	0-015891	SUGGS PLUMBING & HEATING, INC.	2122 SOVEREIGN STREET		DURHAM	NC	IMD, UST
27705	1007703005	110018595983	SUGGS PLUMBING AND HEATING, INCOR	2122 SOVEREIGN STREET		DURHAM	NC	FINDS
27705	1014205120		WASP AUTOMOTIVE ENGINE REPR	2124 SOVEREIGN ST		DURHAM	NC	EDR Historical Auto Stations
27705	S125454320		WAYNE JORDAN PROPERTY	2407 SPARGER ROAD		DURHAM	NC	LUST
27705	S109567396		KING PROPERTY	2513 SPARGER ROAD		DURHAM	NC	LUST TRUST, LUST
27705	S111826152		KNOTT (MARGARET) PROPERTY	2710 SPARGER ROAD		DURHAM	NC	LUST TRUST, INST CONTROL, LUST
27705	S110728882		KERLEY PROPERTY	2808 SPARGER ROAD		DURHAM	NC	LUST TRUST, LUST
27705	S111161451		DOUGLAS & MARIA CAIRNS SFR	3905 SPRINGSTOP LN		DURHAM	NC	UIC
27705	S121425558		BARNES RESIDENCE	2023 SPRUNT AVE.		DURHAM	NC	INST CONTROL
27705	S120840054		THOMSON PROPERTY (CAROL)	2119 SPRUNT AVE		DURHAM	NC	LUST
27705	S113813293		REED PROPERTY (BRENT)	2202 SPRUNT AVENUE		DURHAM	NC	LUST TRUST, LUST
27705	1014203371		CHEEK DRY CLEANERS INC	728 9TH ST		DURHAM	NC	EDR Historical Cleaners
27705	1014203806		FIELDS 24 HOUR LAUNDROMAT	744 9TH ST		DURHAM	NC	EDR Historical Cleaners
27705	1000397627	NCD049993553	WHITE STAR LAUNDRY & DRY CLEANERS	904 9TH ST		DURHAM	NC	RCRA-CESQG
27705	1016676845	NCR000163535	NCDSCA DC320024 (WHITE STAR CLEANE	904 9TH ST		DURHAM	NC	RCRA-CESQG
27705	1017719560	110059762387	NCDSCA DC320024 (WHITE STAR CLEANE	904 9TH ST		DURHAM	NC	FINDS
27705	S120705307		WHITE STAR CLEANERS	904 9TH ST		DURHAM	NC	DRYCLEANERS
27705	S110143844		MCGOVERN PROPERTY	4631 STAFFORD ROAD		DURHAM	NC	LUST TRUST, LUST
27705	S109367304		TYLER PROPERTY	608 STARMONT DRIVE		DURHAM	NC	LUST TRUST, INST CONTROL, LUST
27705	1007722779	110018794198	9TH STREET AMOCO	770 9TH STREET		DURHAM	NC	FINDS
27705	U001187998	0-002991	9TH STREET AMOCO	770 9TH STREET		DURHAM	NC	LUST, UST
27705	U001195830	0-015374	WHITE STAR LAUNDRY, INC.	900 9TH STREET		DURHAM	NC	UST
27705	1007726276	110018829160	WHITE STAR LAUNDRY, INCORPORATED	900 9TH STREET		DURHAM	NC	FINDS
27705	2008876832			8 SUMNER CIRCLE	**	DURHAM	NC	ERNS
27705	96325091			5424 SUNNY RIDGE RD		DURHAM	NC	ERNS
27705	S113193222		ROWAN PROPERTY	1904 SUNSET AVE		DURHAM	NC	LUST TRUST, LUST
27705	S118755907		PICKETT PROPERTY, ROBERT	2209 TAMPA AVE.		DURHAM	NC	INST CONTROL, LUST
27705	S108493125	33236	WILKINS, COLENE PROPERTY -B	2303 TAMPA AVENUE		DURHAM	NC	LUST TRUST, LUST
27705	S109367284		DREPS PROPERTY	2304 TAMPA AVENUE		DURHAM	NC	LUST TRUST, LUST
27705	S113486548		STRANG GEOTHERMAL AQUEOUS WELL	1709 TISDALE ST		DURHAM	NC	UIC
27705	1010038957	110028211539	MORREENE MANOR APARTMENTS	3600 TREEMONT DRIVE, APT. A-5		DURHAM	NC	FINDS
27705	S108966483		SEVEN ELEVEN STORE PROPERTY # 105-	609 TRENT DRIVE		DURHAM	NC	INST CONTROL, LUST
27705	U001195890	0-015486	SEVEN ELEVEN STORE 1054-11944	609 TRENT STREET @ EDMOND		DURHAM	NC	UST
27705	1007726449	110018830899	SEVEN ELEVEN STORE 1054-11944	609 TRENT STREET @ EDMOND		DURHAM	NC	FINDS
27705	1004552075	110006672412	KENNEDY, JACQUIE - RESIDENCE	4008 TREVOR CIRCLE		DURHAM	NC	FINDS
27705	S117845988		FORMER TOWN & COUNTRY #7	3101 UNIVERSITY DRIVE		DURHAM	NC	LUST TRUST, LUST
27705	1007703325	110018599186	M AND S CAR CARE	3211 UNIVERSITY DRIVE		DURHAM	NC	FINDS
27705	S112338075		JOHNSON PROPERTY	909 VIRGIE STREET		DURHAM	NC	
27705	S110629390		JOHNSON PROPERTY	909 VIRGIE STREET		DURHAM	NC	INST CONTROL
27705	S113829325		CONNOLLY GEOTHERMAL AQUEOUS WE	916 VIRGIE ST		DURHAM	NC	UIC
27705	S115777459		MILLER GEOTHERMAL AQUEOUS WELLS	914 VIRGIL ST		DURHAM	NC	UIC
27705	S123084414		WILSON PROPERTY (BEN)	1209 VIRGINIA AVE		DURHAM	NC	LUST
27705	1023388372	110067038672	VIRGINIA AVENUE UNKNOWN CONTAINER	1211 VIRGINIA AVENUE		DURHAM	NC	FINDS
27705	1018149049	NCN000403038	VIRGINIA AVENUE UNKNOWN CONTAINER	1211 VIRGINIA AVENUE		DURHAM	NC	CERCLIS
27705	1020073110		REGENCY CLEANERS & LAUNDROMAT	4900 PK W CRSSING STE 100	**	DURHAM	NC	EDR Historical Cleaners
27705	S119104756		WILSON PLAZA	925 WARD BOULEVARD		WILSON	NC	LUST TRUST, LUST
27705	1007713600	110018702000	THE LANDING APARTMENTS	18 WEATHERHILL ROAD		DURHAM	NC	FINDS
27705	S107998506	33088	KANOF, EDMOND PROPERTY	1316 WELCOME CIRCLE		DURHAM	NC	LUST TRUST, IMD, LUST
27705	S114020656		MEYER PROPERTY, MARY	1325 WELCOME CIRCLE		DURHAM	NC	LUST TRUST, LUST
27705	S111444764		IGOU PROPERTY (RICHARD)	1405 WELCOME CIRCLE		DURHAM	NC	LUST TRUST, LUST
27705	1007696074	110018526594	SIMONS RESIDENCE GORDON	2937 WELCOME DRIVE		DURHAM	NC	FINDS
27705	1007711691	110018682870	PEPSI-COLA BOTTLING CO OF DUR	2717 WESTERN BY-PASS		DURHAM	NC	FINDS
27705	U001186832	0-001236	PEPSI-COLA BOTTLING CO OF DURHAM	2717 WESTERN BY-PASS		DURHAM	NC	UST
27705	S123345185		TRIANGLE ECYCLING	2717 WESTERN BYPASS, SUITE 104		DURHAM	NC	
27705	S113491902		JAMIE N. & MICHAEL D. ODLE - SFR	5835 WILKINS DR		DURHAM	NC	NPDES
27705	1009666978	110025397693	ODLE, JAMIE N	5835 WILKINS DRIVE		DURHAM	NC	FINDS
27705	1004552058	110009844464	BIRCHWOOD MOBILE HOME PARK	5901 WILKINS DR		DURHAM	NC	ICIS, FINDS
27705	S113190982		RISHER GEOTHERMAL AQUEOUS WELL	5602 WILLET RD		DURHAM	NC	UIC
27705	S125088512		HOLLYWOOD CLEANERS	WILLOWDALE SHOPPING CENTER	**	DURHAM	NC	DRYCLEANERS
27705	S109034078		POPE RESIDENCE (ROBERT)	2013 WILSON ST		DURHAM	NC	LUST TRUST, LUST

### EDR ZIP Code Scan Report

ZIP	EDR-ID	Facility ID	Name	Address	Map/Dir/Dist	City	State	Databases
27705	S114020661		GILBERT PROPERTY, BENJAMIN	2125 WILSON STREET		DURHAM	NC	LUST TRUST, LUST
27705	S126415952		MFCC PROPERTIES LLC	2312 WILSON STREET		DURHAM	NC	LUST
27705	S128390023		REDEEMING DEVELOPMENT GROUP, LLC	2707 WINTON ROAD		DURHAM	NC	LUST
27705	S128647114		HELGESON PROPERTY	1119 WOODBURN ROAD		DURHAM	NC	
27705	S112223115		HAYES, ECTOR PROPERTY	2704 WOODMONT DRIVE		DURHAM	NC	LUST TRUST, INST CONTROL, LUST
27705	S118755893		PARRISH PROPERTY	2012 WOODROW STREET		DURHAM	NC	INST CONTROL, LUST
27705	S112061287		HUDSON, FRANCES PROPERTY	2017 WOODROW STREET		DURHAM	NC	LUST TRUST, LUST
27705	S109567425		BARTON/LIPPEN PROPERTY	2018 WOODROW STREET		DURHAM	NC	LUST TRUST, INST CONTROL, LUST
27705	S118473927		MARINKOVICH PROPERTY, JAMIE	2113 WOODROW STREET		DURHAM	NC	LUST TRUST, INST CONTROL, LUST
27705	S112338297		2316 WOODROW ST.	2316 WOODROW ST.		DURHAM	NC	
27705	S112168836		2316 WOODROW ST.	2316 WOODROW ST.		DURHAM	NC	
27705	S123084440		HOLLIMAN PROPERTY (KAREN)	2418 WRIGHTWOOD AVE		DURHAM	NC	LUST
27705	S111161444		GREG TAYLOR SFR	2501 WRIGHTWOOD AVE		DURHAM	NC	UIC
27705	S119104860		PHILLIP PROPERTY (DEREK)	2531 WRIGHTWOOD AVE		DURHAM	NC	INST CONTROL, LUST
27707	1007718101	110018747249	DIXIE MHP		**	DURHAM	NC	FINDS
27707	S112338292		FEDEX DIESEL FUEL RELEASE	NC 147 EXIT 13	**	DURHAM	NC	
27707	S112061419		FEDEX DIESEL FUEL RELEASE	NC 147 EXIT 13		DURHAM	NC	
27707	S130374207		LAKEWOOD AVENUE SEWER REPLACEM	US 15/501 BUSINESS (LAKEWOOD AVENU	**	DURHAM	NC	NPDES
27707	1007721825	110018784626	FORMERLY CIRCLE K STORE 0820	HIGHWAY 54 @ BLANCHARD BOULEVARE		DURHAM	NC	FINDS
27707	U001195892	0-015488	FORMERLY CIRCLE K STORE *08203	HIGHWAY 54 @ BLANCHARD BOULEVARE		DURHAM	NC	UST
27707	1020085791		SEXTON R B INC	HWY 54 55	**	DURHAM	NC	EDR Historical Cleaners
27707	1020085792		SEXTON R B INC	HWY 54 55	**	RESEARCH TRIANGLE PARK	NC	EDR Historical Cleaners
27707	1021438221		BARNES GULF SERVICE	HWY 55 S	**	DURHAM	NC	EDR Historical Auto Stations
27707	1021929502		WHITE GROCERY & SERVICE	ROUTE 7	**	DURHAM	NC	EDR Historical Auto Stations
27707	1020267270		WHITE GROCERY & SERVICE	ROUTE 7 BOX 117	**	DURHAM	NC	EDR Historical Auto Stations
27707	1007709298	110018658969	WEAVER RESIDENCE MIKE	RT 7 BOX 154		DURHAM	NC	FINDS
27707	1020833545		BRINKLEY AL SERVICE CO INC	RT 7 BOX 238A	**	DURHAM	NC	EDR Historical Auto Stations
27707	1007705373	110018619663	COUNTRY SQUIRE STEAK HOUSE	RT 7 BOX 252		DURHAM	NC	FINDS
27707	U003137774	0-023280	NELLO L. TEER CO. - I-40 PROJECT	ROUTE 7, BOX 166-B/ERWIN ROAD		DURHAM	NC	UST
27707	1007697064	110018536495	NELLO L. TEER CO. - I-40 PROJ	ROUTE 7, BOX 166-B/ERWIN ROAD	**	DURHAM	NC	FINDS
27707	1007726501	110018831424	JOHN S UNOCAL 76	3004 HIGHWAY 751	**	DURHAM	NC	FINDS
27707	U000322720	0-015221	JOHN'S UNOCAL 76	3004 HIGHWAY 751//ACADEMY RD		DURHAM	NC	UST
27707	1021385354		WHITE GROCERY & SERVICE	<	**	DURHAM	NC	EDR Historical Auto Stations
27707	1021388204		BOULEVARD AMERICAN SERVICE STN	<	**	DURHAM	NC	EDR Historical Auto Stations
27707	1021375736		BOULEVARD AMERICAN SERVICE STN	<	**	DURHAM	NC	EDR Historical Auto Stations
27707	S110629998		JOHN S SERVICE STATION	3004 ACADEMY ROAD		DURHAM,	NC	LUST TRUST, LUST
27707	1021242487		DAVIS JOHN S	3004 ACADEMY ST		DURHAM	NC	EDR Historical Auto Stations
27707	U003561913	0-000561	DURHAM ACADEMY MIDDLE SCHOOL - PH	3116 ACADEMY ROAD		DURHAM	NC	NPDES, IMD, LUST, UST
27707	1005621828		DURHAM ACADEMY	3116 ACADEMY ROAD		DURHAM	NC	FTTS
27707	1024404347	110070319442	DONALD R. YOUNG LOGGING, INC.	ADJACENT TO 5016 DURHAM-CHAPEL HIL		DURHAM	NC	FINDS
27707	S109504320		TRAYLOR PROPERTY	1021 AKRON AVE		DURHAM	NC	LUST TRUST, LUST
27707	S128650646		EPA FACILITY HIGH BAY	109 TW ALEXANDER DRIVE		REASEARCH TRIANGLE PARK	NC	LUST
27707	S128650665		EPA CAMPUS - NCC	109 TW ALEXANDER DRIVE	**	RTP	NC	LUST
27707	S130360942		CHIDLEY SOUTH	1400 S. ALSTON AVE		DURHAM	NC	NPDES
27707	S121291097		MILLSAP PROPERTY (CARL)	1603 NORTH ALSTON AVE		DURHAM	NC	INST CONTROL, LUST
27707	1021581673		BUY QUICK FOOD MARTS INC	1603 S ALSTON AVE		DURHAM	NC	EDR Historical Auto Stations
27707	U003136278	0-016112	BY QUICK #6	1603 SOUTH ALSTON AVENUE		DURHAM	NC	UST
27707	1007726266	110018829053	BUY QUICK	1603 SOUTH ALSTON AVENUE		DURHAM	NC	FINDS
27707	1025427111		PUBLIC SERVICE CO OF NORTH CAROLIN	1618 S ALSTON AVENUE		DURHAM	NC	DOT OPS
27707	1001118509	NCR000005090	TRIANGLE FURNITURE STRIPPING	2319 S ALSTON AVE		DURHAM	NC	RCRA-NonGen
27707	1016642193	110004055227	TRIANGLE FURNITURE STRIPPING	2319 S ALSTON AVE		DURHAM	NC	FINDS
27707	1014204775		WYNNE SERVICE STATION	2545 ALSTON AVE		DURHAM COUNTY	NC	EDR Historical Auto Stations
27707	1014204725		TRIANGLE SIXTY SIX SERVICE	3530 ALSTON AVE		DURHAM COUNTY	NC	EDR Historical Auto Stations
27707	1014204457		WAGNERS AUTOMOTIVE AUTO REPR	4115 ALSTON AVE		DURHAM COUNTY	NC	EDR Historical Auto Stations
27707	1014206370		FERRELL GAS STATION	4202 ALSTON AVE		DURHAM COUNTY	NC	EDR Historical Auto Stations

### EDR ZIP Code Scan Report

ZIP	EDR-ID	Facility ID	Name	Address	Map/Dir/Dist	City	State	Databases
27707	U001196592	0-016443	WILKINSON STAR FLITE 43	4202 S ALSTON AVE		DURHAM	NC	UST
27707	1007717312	110018739276	WILKINSON STAR FLITE #43	4202 SOUTH ALSTON AVENUE		DURHAM	NC	FINDS
27707	1016635624	110004047843	EXXON RAS #45383	602 S ALSTON AVE		DURHAM	NC	FINDS
27707	1004746214	NCD986207132	EXXON RAS #45383	602 S ALSTON AVE		DURHAM	NC	RCRA-NonGen
27707	1007726259	110018828991	TOWN N COUNTRY #6	801 NORTH ALSTON AVENUE		DURHAM	NC	FINDS
27707	U003144823	0-016103	TOWN N COUNTRY 6	801 NORTH ALSTON AVENUE		DURHAM	NC	UST
27707	S130374047		SW-40 S. ALSTON AVE SIDEWALK	ALSTON AVENUE	**	DURHAM	NC	NPDES
27707	S130373485		VINTAGE DURHAM APARTMENTS	3000, 3002 AND 3007 PETTY ROAD	**	DURHAM	NC	NPDES
27707	1014204005		BARNES GULF SERVICE	2416 APEX RD		DURHAM	NC	EDR Historical Auto Stations
27707	1014202818		TRIANGLE LAUNDROMAT	2416 APEX RD		DURHAM	NC	EDR Historical Cleaners
27707	1007719625	110018762515	M AND M MART #3	2418 APEX HIGHWAY		DURHAM	NC	FINDS
27707	1014204718		DANNYS TRANSMISSIONS	809 ARCHDALE DR		DURHAM	NC	EDR Historical Auto Stations
27707	S110987155		ROBERGE PROPERTY	1005 ARNETTE AVE	23, ENE, 1/4 - 1/2	DURHAM	NC	LUST TRUST, LUST
27707	S111444752		INGRAM PROPERTY	1303 ARNETTE AVE	F, SE, 1/8 - 1/4	DURHAM	NC	LUST TRUST, INST CONTROL, LUST
27707	S111444757		RICH PROPERTY (GIBSON)	1307 ARNETTE AVE	F, SE, 1/4 - 1/2	DURHAM	NC	LUST TRUST, LUST
27707	S122513810		FOWLER RESIDENCE (GAIL)	1311 ARNETTE AVE	F, SE, 1/4 - 1/2	DURHAM	NC	LUST
27707	S113813271		ROGERS PROPERTY	2201 ARRINGTON STREET		DURHAM	NC	LUST TRUST, LUST
27707	S114020683		WILSON PROPERTY (LOIS)	2618 AUGUSTA DRIVE		DURHAM	NC	LUST TRUST, LUST
27707	S110303236		POTTER PROPERTY	2619 AUGUSTA DRIVE		DURHAM	NC	LUST TRUST, LUST
27707	S110303264		SUTHERLAND PROPERTY	2621 AUGUSTA DRIVE		DURHAM	NC	LUST TRUST, LUST
27707	S118362103		HAISLIP PROPERTY, LUCY	2708 AUGUSTA DRIVE		DURHAM	NC	LUST TRUST, LUST
27707	S114020679		JONES RESIDENCE (MARVIN)	2715 AUGUSTA DRIVE		DURHAM	NC	LUST TRUST, LUST
27707	S108664907	33296	WERTZ ESTATE (MARTHA)	2717 AUGUSTA DRIVE		DURHAM	NC	LUST TRUST, INST CONTROL, LUST
27707	S111826230		JAMES BRAME SFR	3311 AVON RD		DURHAM	NC	UIC
27707	1007702281	110018588722	ROGERS GROVE BAPTIST CHURCH	403 BAPTIST ROAD		DURHAM	NC	FINDS
27707	S110995354		SASCHA TUCHMAN SFR	7 BARLEY CIR		DURHAM	NC	UIC
27707	S115777471		SEAMANS GEOTHERMAL AQUEOUS WELI	32 BEVERLY DR		DURHAM	NC	UIC
27707	S108852011	33404	TEER PROPERTY (ROBERT)	43 BEVERLY DR		DURHAM	NC	LUST TRUST, INST CONTROL, LUST
27707	S116491546		KATHERINE CARR ESTATE PROPERTY	69 BEVERLY DRIVE		DURHAM	NC	LUST TRUST, LUST
27707	1005834777	110012146427	VERIZON SOUTH INC. - 1012002	2000 BIVENS STREET		DURHAM	NC	FINDS
27707	S128650621		SEMANS PROPERTY (JAMES) TANK 2	1415 BIVINS STREET	E, SSW, 1/4 - 1/2	DURHAM	NC	LUST
27707	S123084434		THORNE RESIDENTIAL PROPERTY	1915 BIVINS STREET	90, WSW, 1/2 - 1	DURHAM	NC	LUST
27707	1018300497		VERIZON SOUTH INC. - 1012002 ** INACTI	2000 BIVINS STREET		DURHAM	NC	ICIS
27707	S108491372		3511 BRECKNOCK STREET	3511 BRECKNOCK ST		DURHAM	NC	NPDES
27707	S118362088		JOHN KERR PROPERTY	125 BRIAR CLIFF ROAD		DURHAM	NC	LUST TRUST, LUST
27707	S118635858		3911 BRISTOL ROAD RESIDENTIAL GEOTI	3911 BRISTOL RD		DURHAM	NC	UIC
27707	S112061286		MOONE, WALTER PROPERTY	609 BROOKWOOD DRIVE		DURHAM	NC	LUST TRUST, INST CONTROL, LUST
27707	1007710804	110018674004	RICE, HOPE S	4117 BUCHANAN DRIVE		DURHAM	NC	FINDS
27707	S122513811		GEORGE PROPERTY (D'ANN)	3002 BUCKINGHAM ROAD		DURHAM	NC	LUST
27707	S126204623		CHILDS ET AL PROPERTY(BENJAMIN)	3008 BUCKINGHAM ROAD		DURHAM	NC	LUST
27707	1014206076		DAVENPORT AUTO DETAILING AUTO RPF	27 BURGESS LN		DURHAM	NC	EDR Historical Auto Stations
27707	1010032658	110028204645	ROSEWOOD APARTMENTS	1011 BURKE STREET		DURHAM	NC	FINDS
27707	S120840159		BROWN, WAYLAND PROPERTY	712 BURLINGTON AVE		DURHAM	NC	INST CONTROL, LUST
27707	1007710271	110018668663	STERLING PARK APARTMENTS	7304 CALIBRE PARKS DRIVE		DURHAM	NC	FINDS
27707	S104157243	20439	NCCU PHYSICAL PLANT	CAMPUS DRIVE		DURHAM	NC	LUST
27707	S118362104		VIDAL PROPERTY (ADRIANA)	424 CAROLINA CIR.		DURHAM	NC	LUST TRUST, LUST
27707	1000102360	NC4210021891	USA RESERVE XVIII AIRBORNE CORPS	1228 CARROLL ST	B, SE, 0 - 1/8	DURHAM	NC	CERCLIS-NFRAP, SHWS, LUST
27707	S118475026		1408 CARROLL STREET GEOTHERMAL	1408 CARROLL ST		DURHAM	NC	UIC
27707	S108664899	33274	JOHNSON PROPERTY (JOHN)	613 CECIL STREET		DURHAM	NC	LUST TRUST, INST CONTROL, LUST
27707	S116491550		STACKHOUSE PROPERTIES	1908 CEDAR STREET		DURHAM	NC	LUST TRUST, LUST
27707	S118755896		LUNDY RESIDENCE, PETER	2000 CEDAR STREET	**	DURHAM	NC	INST CONTROL, LUST
27707	1014204665		BRAXTONS 66 SERVICE GAS STA	13 CHAPEL HILL BLVD		DURHAM	NC	EDR Historical Auto Stations
27707	1020612349		WILCO SERVICE STATION NO3	1609 CHAPEL HILL RD		DURHAM	NC	EDR Historical Auto Stations
27707	1020494680		WILCO SERVICE STATION NO3	1609 W CHAPEL HILL NELSON		DURHAM	NC	EDR Historical Auto Stations
27707	1010693520	110033197163	EDGEWOOD PROPERTIES LLC	1811 CHAPEL HILL ROAD		DURHAM	NC	FINDS
27707	1014203968		THOMPSON ESSO SERVICE	1904 CHAPEL HILL RD		DURHAM	NC	EDR Historical Auto Stations
27707	1018383338	110069462931	NCDSCA DC320028( MODEL CLEANERS A	1910 CHAPEL HILL RD		LAKEWOOD	NC	FINDS
27707	1019327761	NCR000167718	NCDSCA DC320028( MODEL CLEANERS A	1910 CHAPEL HILL RD		LAKEWOOD	NC	RCRA-CESQG



### EDR ZIP Code Scan Report

ZIP	EDR-ID	Facility ID	Name	Address	Map/Dir/Dist	City	State	Databases
27707	1026180382		NCDSCA DC320028( MODEL CLEANERS A	1910 CHAPEL HILL RD		LAKEWOOD	NC	
27707	S120705311		MODEL CLEANERS AND LAUNDRY	1910 CHAPEL HILL RD		DURHAM	NC	DRYCLEANERS
27707	1014204717		SPRINGLES 66 SERVICE	1915 CHAPEL HILL RD		DURHAM	NC	EDR Historical Auto Stations
27707	U003136253	0-016040	PINKSTON, MALCOM - PROPERTY	1915 CHAPEL HILL ROAD	N, West, 1/4 - 1/2	DURHAM	NC	LUST TRUST, LUST, UST
27707	1014205382		WEST BROTHERS TEXACO	1925 CHAPEL HILL RD		DURHAM	NC	EDR Historical Auto Stations
27707	1007698940	110018555286	PANTRY #4023 DBA LAKEWOOD MMA	1925 CHAPEL HILL ROAD		DURHAM	NC	FINDS
27707	U003137149	0-020011	THE PANTRY # 4023	1925 CHAPEL HILL ROAD	L, West, 1/4 - 1/2	DURHAM	NC	LUST, UST
27707	1014206087		SAMS WILCO SERVICE GAS STA	1929 CHAPEL HILL RD		DURHAM	NC	EDR Historical Auto Stations
27707	U003136100	0-015518	WILCO	1929 CHAPEL HILL ROAD	S, West, 1/4 - 1/2	DURHAM	NC	LUST, UST
27707	1007716503	110018731185	WILCO	1929 CHAPEL HILL ROAD		DURHAM	NC	FINDS
27707	1014205046		EDS ESSO SERVICENTER	20 CHAPEL HILL BLVD	**	DURHAM	NC	EDR Historical Auto Stations
27707	1014203074		WHIT STAR LAUNDRY INC CN OPRTD LNE	2000 CHAPEL HILL RD		DURHAM	NC	EDR Historical Cleaners
27707	1016655044	110004023850	MODEL CLEANERS	2000 CHAPEL HILL RD		DURHAM	NC	FINDS
27707	1000203373	NCD981472848	MODEL CLEANERS	2000 CHAPEL HILL RD		DURHAM	NC	RCRA-NonGen
27707	U003137593	0-022079	WINN DIXIE STORE 873	2000 CHAPEL HILL ROAD		DURHAM	NC	UST
27707	1023667263	110070081523	LAKEWOOD SHOPPING CENTER	2000 CHAPEL HILL ROAD	84, West, 1/2 - 1	DURHAM	NC	US BROWNFIELDS, FINDS
27707	1014203070		B LAKEWOOD LAUNDRY	2017 CHAPEL HILL RD		DURHAM	NC	EDR Historical Cleaners
27707	U003136526	0-016931	DAVIS BAKING CO., INC.	2022 CHAPEL HILL ROAD		DURHAM	NC	UST
27707	1007706930	110018635244	DAVIS BAKING CO.. INCORPORATED	2022 CHAPEL HILL ROAD		DURHAM	NC	FINDS
27707	S117330100		THE SCRAP EXCHANGE	2050 CHAPEL HILL ROAD	X, West, 1/2 - 1	DURHAM	NC	
27707	S121479832		LAKEWOOD BAPTIST CHURCH	2100 CHAPEL HILL ROAD		DURHAM	NC	LUST
27707	S111826130		SOLES & SHARPE, LLC RES UST	2301 CHAPEL HILL ROAD		DURHAM	NC	LUST TRUST, LUST
27707	S116491439		MORGAN (WOODROW) ESTATE	2303 CHAPEL HILL ROAD		DURHAM	NC	
27707	1009405456	110024936845	VERIZON INCORPORATED - 2314 CHAPEL	2314 CHAPEL HILL HIGHWAY		DURHAM	NC	FINDS
27707	1014205418		WILCO SERVICE STATION	2502 CHAPEL HILL BLVD		DURHAM	NC	EDR Historical Auto Stations
27707	U003295249	0-015514	ROCKWOOD FAMILY FARE 402	2502 CHAPEL HILL BLVD		DURHAM	NC	UST
27707	1012191705	110039166345	ROCKWOOD FAMILY FARE NO. 402	2502 CHAPEL HILL ROAD		DURHAM	NC	ICIS, FINDS
27707	1007726423	110018830639	WILCO FOOD MART #196	2502 CHAPEL HILL ROAD		DURHAM	NC	FINDS
27707	2000547273			2515 CHAPEL HILL BLVD		DURHAM	NC	ERNS
27707	S108664928	33278	MURRAY RESIDENCE	2540 CHAPEL HILL RD		DURHAM	NC	LUST TRUST, LUST
27707	1016624705	110004035829	PEARSON MUSIC	2605 CHAPEL HILL BLVD		DURHAM	NC	FINDS
27707	1004745597	NCD982151722	PEARSON MUSIC	2605 CHAPEL HILL BLVD		DURHAM	NC	RCRA-NonGen
27707	S111241173		POPE ESTATE	2605 CHAPEL HILL RD		DURHAM	NC	LUST TRUST, LUST
27707	S111161295		TROTTA PROPERTY	2611 CHAPEL HILL ROAD		DURHAM	NC	LUST TRUST, LUST
27707	U003136090	0-015482	TRIANGLE CENTER/E.F. HUTTON BLDG	2634 CHAPEL HILL BOULEVARD		DURHAM	NC	LUST, UST
27707	1007726560	110018832003	TRIANGLE CENTER/E.F. HUTTON B	2634 CHAPEL HILL BOULEVARD		DURHAM	NC	FINDS
27707	1014206335		BOULEVARD B P	2685 CHAPEL HILL BLVD		DURHAM	NC	EDR Historical Auto Stations
27707	1007702773	110018593654	BOULEVARD BP	2685 CHAPEL HILL BOULEVARD		DURHAM	NC	FINDS
27707	U003144836	0-016170	BOULEVARD BP 125	2685 CHAPEL HILL BOULEVARD		DURHAM	NC	UST
27707	1014205380		HOPE VALLEY MOBIL SERVICE	2800 CHAPEL HILL RD		DURHAM	NC	EDR Historical Auto Stations
27707	1007718379	110018749997	HOPE VALLEY SERVICE CENTER	2800 CHAPEL HILL ROAD		DURHAM	NC	FINDS
27707	S125804732		HOPE VALLEY SERVICE CENTER	2800 CHAPEL HILL ROAD		DURHAM	NC	LUST TRUST, LUST
27707	U003137157	0-020037	HOPE VALLEY SERVICE CENTER, INC.	2800 CHAPEL HILL ROAD		DURHAM	NC	UST
27707	1014204679		GRIMES SHELL SERVICE GAS STA	2822 CHAPEL HILL BLVD		DURHAM	NC	EDR Historical Auto Stations
27707	1021620579		GRIMES SHELL SERVICE STATION	2822 CHAPEL HL BLVD		DURHAM	NC	EDR Historical Auto Stations
27707	1021314348		GRIMES SHELL SERVICE STATION	2828 CHAPEL HILL ST		DURHAM	NC	EDR Historical Auto Stations
27707	1014203985		ELLIOTTS AMERICAN SERVICE	2900 CHAPEL HILL BLVD		DURHAM	NC	EDR Historical Auto Stations
27707	1007724250	110018808904	TRI-STAR AMOCO	2904 CHAPEL HILL BOULEVARD		DURHAM	NC	FINDS
27707	1019917661		888 INC	2920 CHAPEL HILL RD		DURHAM	NC	EDR Historical Cleaners
27707	1014204370		HOPE VALLEY ESSO SERVICE	2947 CHAPEL HILL RD		DURHAM	NC	EDR Historical Auto Stations
27707	U003136268	0-016094	FAST FOOD MART 2	2947 CHAPEL HILL ROAD		DURHAM	NC	UST
27707	1014203656		TERRYS ONE HOUR MARTINIZING	2950 CHAPEL HILL RD		DURHAM	NC	EDR Historical Cleaners
27707	S125088487		TERRYS ONE HOUR CLEANERS	2950 CHAPEL HILL RD		DURHAM	NC	DRYCLEANERS
27707	1007724773	110018814130	FAST FOOD MART #2	2957 CHAPEL HILL ROAD		DURHAM	NC	FINDS
27707	1014204696		BOULEVARD AMERICAN SERVICE	30 CHAPEL HILL BLVD	**	DURHAM	NC	EDR Historical Auto Stations
27707	1014204357		COUNCHS 66 SERVICE	3017 CHAPEL HILL RD		DURHAM	NC	EDR Historical Auto Stations
27707	U003135982	0-015011	DANIEL BROTHERS EXXON	3309 CHAPEL HILL ROAD		DURHAM	NC	UST

### EDR ZIP Code Scan Report

ZIP	EDR-ID	Facility ID	Name	Address	Map/Dir/Dist	City	State	Databases
27707	1007703845	110018604376	DANIEL BROTHERS EXXON. INCORPORA	3309 CHAPEL HILL ROAD		DURHAM	NC	FINDS
27707	1016622488	110004037596	SOUTH SQUARE MITSUBISHI	3600 CHAPEL HILL BLVD		DURHAM	NC	FINDS
27707	1000406614	NCD982168387	SOUTH SQUARE MITSUBISHI	3600 CHAPEL HILL BLVD		DURHAM	NC	RCRA-NonGen
27707	1001127642	NCR000006460	DURHAM MITSUBISHI	3601 CHAPEL HILL BLVD.		DURHAM	NC	RCRA-NonGen
27707	1016670570	110004056093	DURHAM MITSUBISHI	3601 CHAPEL HILL BLVD.		DURHAM	NC	FINDS
27707	1000406612	NCD024524829	MICHAEL JORDAN RPM LINC MERC	3621 CHAPEL HILL BLVD		DURHAM	NC	RCRA-CESQG
27707	1016659587	110004017340	MICHAEL JORDAN RPM LINC MERC	3621 CHAPEL HILL BLVD		DURHAM	NC	FINDS
27707	U003160863	0-003650	SOUTH SQUARE LM	3621 CHAPEL HILL BOULEVARD		DURHAM	NC	LUST, UST
27707	U001202518	0-025682	THE DURHAM RITZ CAR WASH	3639 CHAPEL HILL BLVD.		DURHAM	NC	LUST, UST
27707	1007724378	110018810189	THE DURHAM RITZ CAR WASH	3639 CHAPEL HILL BOULEVARD	**	DURHAM	NC	FINDS
27707	1014203114		SHANNON PLAZA LAUNDRY & DRY	3710 CHAPEL HILL RD		DURHAM	NC	EDR Historical Cleaners
27707	1000279058	NCD981753585	UZZLE CADILLAC-OLDS INC	3737 CHAPEL HILL BLVD		DURHAM	NC	IMD, RCRA-NonGen
27707	1016672903	110004024957	UZZLE CADILLAC-OLDS INC	3737 CHAPEL HILL BLVD		DURHAM	NC	FINDS
27707	U003136045	0-015266	UZZLE CADILLAC OLDS GMC TRUCK	3737 CHAPEL HILL BLVD.		DURHAM	NC	LUST TRUST, INST CONTROL, IMD, LUST, UST
27707	S110143836		DURHAM AUTO PARK	3821 CHAPEL HILL BOULEVARD		DURHAM	NC	INST CONTROL, LUST
27707	1016646488	110004018857	LAND VOLKSWAGEN	3823 CHAPEL HILL BLVD		DURHAM	NC	FINDS
27707	1000350863	NCD049997174	LAND VOLKSWAGEN	3823 CHAPEL HILL BLVD		DURHAM	NC	RCRA-NonGen
27707	U003144676	0-015161	DURHAM AUTO PARK	3823 CHAPEL HILL BLVD		DURHAM	NC	INST CONTROL, LUST, UST
27707	1014205413		PRECISION TUNE AUTO REPR	3910 CHAPEL HILL BLVD		DURHAM	NC	EDR Historical Auto Stations
27707	1019998423		GREEN LEVI	4001 CHAPEL HILL BLVD	**	DURHAM	NC	EDR Historical Cleaners
27707	U003133989	0-000039	BELK-LEGGETT COMPANY	4001 CHAPEL HILL BLVD.		DURHAM	NC	LUST, UST
27707	1012100763	110040504264	SOUTH SQUARE SHOPPING CENTER	4001 CHAPEL HILL BOULEVARD		DURHAM	NC	FINDS
27707	1016613776	110004011925	OKLAHOMA INSTALLATION CO #434	4001 CHAPEL HILL RD		DURHAM	NC	FINDS
27707	1004744270	NC0000056812	OKLAHOMA INSTALLATION CO #434	4001 CHAPEL HILL RD		DURHAM	NC	RCRA-NonGen
27707	1010565268	NC0991302583	SAM'S CLUB #4831	4005 CHAPEL HILL BLVD		DURHAM	NC	RCRA-CESQG
27707	U004115179	0-036608	SAM'S CLUB #4831	4005 CHAPEL HILL BLVD		DURHAM	NC	UST
27707	1010488562		SAM'S CLUB #4831	4005 CHAPEL HILL BLVD		DURHAM	NC	
27707	1026234872	110042289001	SAM'S CLUB #4831	4005 CHAPEL HILL BLVD	**	DURHAM	NC	FINDS
27707	1007705362	110018619556	CEDAR TERRACE MHP	4137 CHAPEL HILL ROAD		DURHAM	NC	FINDS
27707	1014203999		B P SHOP GAS & MINI MART	4148 CHAPEL HILL RD		DURHAM	NC	EDR Historical Auto Stations
27707	1014204419		TRIANGLE CYCLES MOTORCYCLES SLS	4503 CHAPEL HILL BLVD		DURHAM	NC	EDR Historical Auto Stations
27707	1007725102	110018817422	TRIANGLE CYCLES	4503 CHAPEL HILL BOULEVARD		DURHAM	NC	FINDS
27707	U003136210	0-015935	TRIANGLE CYCLES	4503 CHAPEL HILL BOULEVARD		DURHAM	NC	IMD, UST
27707	1016659588	110004025180	MILLENNIUM AUTOMOTIVE GROUP OF DI	4511 CHAPEL HILL BLVD		DURHAM	NC	FINDS
27707	1000235362	NCD981759947	MILLENNIUM AUTOMOTIVE GROUP OF DI	4511 CHAPEL HILL BLVD		DURHAM	NC	RCRA-CESQG, LUST, UST
27707	U003008364	0-029342	CLASSIC TOYOTA INC	4513 CHAPEL HILL BLVD		DURHAM	NC	LUST TRUST, INST CONTROL, IMD, LUST, UST
27707	1000386500	NCD981021272	TRIANGLE TOYOTA INC	4513 CHAPEL HILL BLVD		DURHAM	NC	RCRA-CESQG
27707	1016607259	110004023253	TRIANGLE TOYOTA INC	4513 CHAPEL HILL BLVD		DURHAM	NC	FINDS
27707	S130362225		SPORT DURST MAZDA	4515 CHAPEL HILL BLVD	**	DURHAM	NC	NPDES
27707	1014206325		SUNOCO INC	4525 CHAPEL HILL BLVD		DURHAM	NC	EDR Historical Auto Stations
27707	1007725900	110018825404	GARRETT ROAD BP #262	4525 CHAPEL HILL BOULEVARD		DURHAM	NC	FINDS
27707	U003144954	0-016874	GARRETT ROAD BP 262	4525 CHAPEL HILL BOULEVARD		DURHAM	NC	LUST TRUST, UST
27707	S125088500		J C CLEANERS	4600 CHAPEL HILL BLVD		DURHAM	NC	DRYCLEANERS
27707	1020010949		J C CLEANERS	4600 CHAPEL HILL BLVD		DURHAM	NC	EDR Historical Cleaners
27707	1014203817		J C CLEANERS	4800 CHAPEL HILL BLVD	**	DURHAM	NC	EDR Historical Cleaners
27707	1007722155	110018787936	BLANTON, LEA M	4817 CHAPEL HILL ROAD		DURHAM	NC	FINDS
27707	1007724200	110018808405	SWEDISH IMPORT MAINTENANCE. I	5404 CHAPEL HILL BOULEVARD	**	DURHAM	NC	FINDS
27707	U003144911	0-016608	SWEDISH IMPORT MAINTENANCE. INC.	5404 CHAPEL HILL BOULEVARD		DURHAM	NC	UST
27707	U001439410	0-030665	STATE EMPLOYEES' CREDIT UNION	5901 CHAPEL HILL BLVD		DURHAM	NC	LUST, UST
27707	1007697656	110018542460	BLUE CROSS BLUE SHIELD OF NC	5901 CHAPEL HILL BOULEVARD	**	DURHAM	NC	FINDS
27707	1020238364		TRIANGLE SERVICE STATION	CHAPEL HILL-NELSON	**	DURHAM	NC	EDR Historical Auto Stations
27707	1021565071		TRIANGLE SERVICE STATION	CHAPEL HILL-NELSON	**	DURHAM	NC	EDR Historical Auto Stations
27707	S118065966		BASS PROPERTY, RODNEY	2310 CHARLES STREET		DURHAM	NC	LUST TRUST, LUST
27707	S108231266	33155	BOLICH ESTATE (ELEANOR)	2800 CHELSEA CIRCLE		DURHAM	NC	LUST TRUST, LUST
27707	S123344896		PEETE RESIDENCE, MARY	2814 CHELSEA CIRCLE		DURHAM	NC	LUST
27707	S117411731		ROCKWOOD REALTY- CHERRY ROAD PR	1110 CHERRY ROAD		DURHAM	NC	LUST
27707	S118755912		KENNEDY PROPERTY, DOROTHY	3804 CHURCHILL CIRCLE		DURHAM	NC	LUST
27707	S117845998		GREER RESIDENCE (MARGARET)	3807 CHURCHILL CIRCLE		DURHAM	NC	LUST TRUST, LUST
27707	S109367292		KIRKLAND PROPERTY	3814 CHURCHILL CIRCLE		DURHAM	NC	LUST TRUST, LUST
27707	S130365615		AC AND CONTINENTAL DRIVE WATERLINI	CONTINENTAL DR/COUNTRY CLUD DR AP	**	DURHAM	NC	NPDES
27707	S118755539		BUIE PROPERTY, LUBERTHA	137 E. CONWALLIS ROAD		DURHAM	NC	
27707	1014205047		TAJ MART AMOCO GAS STATIONS	101 E CORNWALLIS RD		DURHAM	NC	EDR Historical Auto

### EDR ZIP Code Scan Report

ZIP	EDR-ID	Facility ID	Name	Address	Map/Dir/Dist	City	State	Databases
27707	1007724186	110018808263	TAJ MART	101 EAST CORNWALLIS ROAD		DURHAM	NC	Stations
27707	1020717488		BUY QUICK FOODS MART INC	103 CORNWALLIS ROAD	**	DURHAM	NC	FINDS EDR Historical Auto
27707	U003136273	0-016106	BUY QUICK FOOD MART	103 WEST CORNWALLIS ROAD		DURHAM	NC	Stations
27707	U004247993		CORNWALLIS FAMILY FARE 198	106 WEST CORNWALLIS ROAD		DURHAM	NC	UST
27707	S108664933	33262	BANK ONE PROPERTY	1507 E CORNWALLIS ROAD		DURHAM	NC	UST
27707	S119104866		DURHAM COMMUNITY LIVING PROGRAM	211 W. CORNWALLIS ROAD		DURHAM	NC	LUST
27707	S112337311		MCNC	3021 CORNWALLIS ROAD		DURHAM	NC	INST CONTROL, LUST
27707	1019917497		60 MINUTE SYSTEMS OF DURHAM*	820 CORNWALLIS RD		DURHAM	NC	
27707	1020184236		FIKES SERVICE CENTER	CORNWALLIS ROXBORO	**	DURHAM	NC	EDR Historical Cleaners EDR Historical Auto
27707	1009630197		PUBLIC SERVICE CO OF NORTH CAROLIN	3611 COTTONWOOD DRIVE		DURHAM	NC	Stations
27707	S109164519		FRIDOVICH RESIDENCE	3517 COURTLAND DRIVE		DURHAM	NC	DOT OPS
27707	1007723777	110018804169	SHEPARD MIDDLE SCHOOL	2401 DAKOTA STREET		DURHAM	NC	LUST TRUST, LUST
27707	U001204199	0-028439	SHEPARD MIDDLE SCHOOL	2401 DAKOTA STREET		DURHAM	NC	FINDS
27707	S123084442		WILLIAMS PROPERTY (DENISE)	2412 DALLAS STREET		DURHAM	NC	UST
27707	S118755541		COPPLEY FARMS INCIDENT	3603 DANIEL ROAD		DURHAM	NC	LUST
27707	S110493264		MROZEK, KARL & MARILYN - SFR	3812 DARBY RD		DURHAM	NC	UIC
27707	S117329830		ELLENSON PROPERTY (WILLIAM)	3902 DARBY ROAD		DURHAM	NC	LUST TRUST, LUST
27707	S109836975		YOUNG PROPERTY	3301 DEVON ROAD		DURHAM	NC	LUST TRUST, LUST
27707	S110995334		DAVID DAVIS SFR	3405 DOVER RD		DURHAM	NC	UIC
27707	S114020668		ROOS PROPERTY (JUSTUS)	3436 DOVER ROAD		DURHAM	NC	LUST TRUST, INST CONTROL, LUST
27707	U003136249	0-016028	HOPE VALLEY COUNTRY CLUB	3803 DOVER ROAD		DURHAM	NC	INST CONTROL, LUST, UST
27707	1007719636	110018762640	HOPE VALLEY COUNTRY CLUB	3803 DOVER ROAD		DURHAM	NC	FINDS
27707	S115705355		HILL PROPERTY, TODD	4014 DOVER ROAD		DURHAM	NC	LUST TRUST, LUST
27707	1020898669		STARVIN MARVIN STORE	4525 DRHAM CHAPEL HL BLVD		DURHAM	NC	EDR Historical Auto
27707	1021055717		CHAPEL HILL STREET GULF	1102 S DUKE ST		DURHAM	NC	Stations
27707	1020525490		STALLINGS OIL COMPANY	3705 N DUKE ST		DURHAM	NC	EDR Historical Auto
27707	S120840112		QUINN PROPERTY, BEN	110 DUNSTAN AVE.		DURHAM	NC	Stations
27707	1014205647		WILCO NO 6	2502 DURHAM CHAPEL HILL B		DURHAM	NC	INST CONTROL, LUST EDR Historical Auto
27707	S128650644		ROCKWOOD FAMILY FARE BP #204	2502 DURHAM CHAPEL HILL BLVD		DURHAM	NC	Stations
27707	1014205043		B JIFFY LUBE AUTO SVCS	2515 DURHAM CHAPEL HILL BLVD		DURHAM	NC	LUST EDR Historical Auto
27707	1014206008		INTERSTATE ENTERPRISES INC	2685 DURHAM CHAPEL HILL B		DURHAM	NC	Stations
27707	1014205643		ELLIOTTS AMOCO FOOD SHOP	2900 DURHAM CHAPEL HILL B		DURHAM	NC	EDR Historical Auto
27707	1020204840		DANIEL BROTHERS EXXON INC	3309 DURHAM CHAPEL HILL B		DURHAM	NC	Stations
27707	U004179223		KROGER FUEL CENTER R-374	3420 SOUTHWEST DURHAM DRIVE		DURHAM	NC	EDR Historical Auto
27707	1014205996		B MIDAS MUFFLER SHOP AUTO EXHAUST	3606 DURHAM CHAPEL HILL BLVD		DURHAM	NC	Stations
27707	S110492942		BALLARD PROPERTY	3803 SOUTHWEST DURHAM DRIVE		DURHAM	NC	LUST TRUST, LUST
27707	1014206398		PRECISION TUNE ENGINE REPR	3910 DURHAM CHAPEL HILL BLVD		DURHAM	NC	EDR Historical Auto
27707	1016097501	110043987898	TARGET STORE T1872	4037 DURHAM CHAPEL HILL BLVD		DURHAM	NC	Stations
27707	S130372343		SPORT DURST JEEP DURHAM	4511 DURHAM CHAPEL HILL BLVD		DURHAM	NC	FINDS
27707	S128650658		MILLENNIUM AUTO GROUP	4513 DURHAM CHAPEL HILL BLVD		DURHAM	NC	NPDES
27707	1014204009		EMRO MARKETING COMPANY	4525 DURHAM CHAPEL HILL B		DURHAM	NC	LUST EDR Historical Auto
27707	S127469180		GARRETT ROAD BP - SPILL BUCKETS	4525 DURHAM CHAPEL HILL BLVD		DURHAM	NC	Stations
27707	S125246700		GARRETT ROAD BP #262	4525 DURHAM CHAPEL HILL ROAD		DURHAM	NC	LUST
27707	1026785184	110070912000	COSMOPROF #6517	4600 DURHAM CHAPEL HILL		DURHAM	NC	LUST
27707	1026497491	NCR000176073	COSMOPROF #6517	4600 DURHAM CHAPEL HILL		DURHAM	NC	FINDS
27707	1026672066		COSMOPROF #6517	4600 DURHAM CHAPEL HILL		DURHAM	NC	RCRA-CESQG
27707	1014203655		J C CLEANERS	4600 DURHAM CHAPEL HILL B		DURHAM	NC	
27707	1014206399		TRIANGLE PEURGEOT ENGINE	5404 DURHAM CHAPEL HILL BLVD		DURHAM	NC	EDR Historical Cleaners EDR Historical Auto
27707	1000461680	NCD986184919	MICHAEL JORDAN NISSAN	3930 DURHAM-CHAPEL HILL BLVD		DURHAM	NC	Stations
27707	1016670594	110004041858	MICHAEL JORDAN NISSAN	3930 DURHAM-CHAPEL HILL BLVD		DURHAM	NC	IMD, RCRA-CESQG
27707	S111445005		HABITAT FOR HUMANITY DURHAM & ORA	5501 DURHAM-CHAPEL HILL BLVD.		DURHAM	NC	FINDS
27707	S128271848		NCCU PHYSICAL PLANT	206 EAGLE CAMPUS DR		DURHAM	NC	
27707	1012009100	27703PSCRPE6	IPS STRUCTURAL ADHESIVES CORP., INC	600 ELLIS RD		DURHAM	NC	NPDES
27707	1017368514	110060346166	QUALITY EDUCATION INSTITUTE	800 ELMIR AVENUE		DURHAM	NC	ICIS, TRIS ICIS, FINDS

### EDR ZIP Code Scan Report

ZIP	EDR-ID	Facility ID	Name	Address	Map/Dir/Dist	City	State	Databases
27707	S115705349		LINDSAY PROPERTY, DENNIS	1215 ELMIRA AVE		DURHAM	NC	LUST TRUST, INST CONTROL, LUST
27707	1018312158		QUALITY EDUCATION INSTITUTE	800 ELMIRA AVE.		DURHAM	NC	ICIS
27707	1024402991	110070317802	L C INDUSTRIES, INC.	4500 EMPEROR BLVD.		DURHAM	NC	FINDS
27707	S118128417		HUNT PROPERTY (DEBBIE)	5320 EPHEBUS CHURCH ROAD		DURHAM	NC	LUST TRUST, LUST
27707	U003146099	0-024775	WEST CAMPUS BP 445	2432 ERWIN ROAD		DURHAM	NC	LUST TRUST, LUST, UST
27707	1014204361		N TUNE AUTOMOTIVE ENGINE REPR	411 ERWIN RD		DURHAM	NC	EDR Historical Auto Stations
27707	1016642121	110004034312	BROWN BROTHERS BODY WORKS	411 ERWIN RD		DURHAM	NC	FINDS
27707	1000437326	NCD982131716	BROWN BROTHERS BODY WORKS	411 ERWIN RD		DURHAM	NC	RCRAInfo-SQG
27707	S113491458		JOHN C. CARROLL SFR	476 ERWIN RD		DURHAM	NC	NPDES
27707	S108492397		478 ERWIN ROAD	478 ERWIN RD		DURHAM	NC	NPDES
27707	1009599829	110025202689	478 ERWIN ROAD	478 ERWIN RD		DURHAM	NC	FINDS
27707	S108492398		482 ERWIN ROAD	482 ERWIN RD		DURHAM	NC	NPDES
27707	1009599828	110025202661	482 ERWIN ROAD	482 ERWIN RD		DURHAM	NC	FINDS
27707	1009653345	110027388100	HOLLOW ROCK RACQUET&SWIM CLUB	5100 ERWIN ROAD		DURHAM	NC	FINDS
27707	U003136252	0-016038	HOLLOW ROCK COUNTRY STORE	678 ERWIN ROAD		DURHAM	NC	LUST, UST
27707	1007719461	110018760884	HOLLOW ROCK COUNTRY STORE	678 ERWIN ROAD		DURHAM	NC	FINDS
27707	1016670546	110055251374	3520 ESTHER DRIVE	3520 ESTHER DR		DURHAM	NC	FINDS
27707	S118065967		MCCAUGHAN PROPERTY, RALPH	3902 ETON ROAD		DURHAM	NC	LUST TRUST, LUST
27707	S130364003		LONGVIEW (LOTS 85-94)	22 EZEKIEL STREET	**	DURHAM	NC	NPDES
27707	S130369744		FARRINGTON TOWNES	4112 FARRINGTON ROAD		DURHAM	NC	NPDES
27707	S108491743		4317 FARRINGTON ROAD	4317 FARRINGTON RD		DURHAM	NC	NPDES
27707	1004547628	110006713413	CHAO, FENG LAN - RESIDENCE	4317 FARRINGTON ROAD		DURHAM	NC	FINDS
27707	1005539117	110006672822	LEE, YOUNG HO SOOK	4506 FARRINGTON ROAD		DURHAM	NC	FINDS
27707	1005539133	110009847318	BLAZEVIICH, MARTIN - RESIDENCE	4522 FARRINGTON RD		DURHAM	NC	FINDS
27707	S108491410		4522 FARRINGTON ROAD	4522 FARRINGTON RD		DURHAM	NC	NPDES
27707	U003008321	0-021922	FALCON BRIDGE FAMILY FARE 243	6007 FARRINGTON RD		DURHAM	NC	UST
27707	1007725172	110018818136	TOPS TEXACO MART #14	6007 FARRINGTON ROAD		DURHAM	NC	FINDS
27707	1018158084	110066974625	HILLSIDE HIGH SCHOOL	3727 FAYETTEVILLE ST		DURHAM	NC	RCRA-NonGen, FINDS
27707	1000430398	NCD981923071	WEAVER CLEANERS	1212 FAYETTEVILLE ST		DURHAM	NC	RCRA-NonGen
27707	1025894778		NCDSCA DC320010 (WEAVERS CLEANER)	1212 FAYETTEVILLE ST		DURHAM	NC	
27707	1010460490	110031375269	NCDSCA DC320010 (WEAVERS CLEANER)	1212 FAYETTEVILLE ST		DURHAM	NC	FINDS
27707	1016624729	110002358056	WEAVERS CLEANERS & LAUNDROMAT	1212 FAYETTEVILLE ST		DURHAM	NC	FINDS
27707	S120705293		FORMER WEAVERS CLEANERS	1212 FAYETTEVILLE ST		DURHAM	NC	DRYCLEANERS, UIC
27707	U001204598	0-029227	LINCOLN COMMUNITY HEALTH CENTER	1301 FAYETTEVILLE STREET		DURHAM	NC	UST
27707	1007723707	110018803464	LINCOLN COMMUNITY HEALTH CENTER	1301 FAYETTEVILLE STREET		DURHAM	NC	FINDS
27707	S110303268		1712 FAYETTEVILLE STREET	1712 FAYETTEVILLE STREET		DURHAM	NC	LUST
27707	U001186385	0-000507	NORTH CAROLINA CENTRAL UNI	1801 FAYETTEVILLE ST		DURHAM	NC	NPDES, LUST, UST
27707	S121514975		NORTH CAROLINA CENTRAL UNIVERSITY	1801 FAYETTEVILLE STREET		DURHAM	NC	
27707	1004546637	110011865277	MT. ZION CHRISTIAN ACADEMY	2315 FAYETTEVILLE STREET		DURHAM	NC	FINDS
27707	1014204348		CENTRAL CAR CARE ENGINE REPR	2425 FAYETTEVILLE ST		DURHAM	NC	EDR Historical Auto Stations
27707	1020525492		EVANS FOOD MART	2500 FAYETTEVILLE ST		DURHAM	NC	EDR Historical Auto Stations
27707	U001196348	0-016104	EVAN'S FOOD MART	2500 FAYETTEVILLE STREET		DURHAM	NC	UST
27707	1007726260	110018829008	EVAN S FOOD MART	2500 FAYETTEVILLE STREET		DURHAM	NC	FINDS
27707	S125804740		FORMER EVANS FOOD MART	2500 FAYETTEVILLE STREET		DURHAM	NC	LUST
27707	S125088483		CENTRAL PLAZA CLEANERS	2506 FAYETTEVILLE ST		DURHAM	NC	DRYCLEANERS
27707	1026737267		NCDSCA DC320036( BOYKIN AND ROBER	2510 FAYETTEVILLE ST		DURHAM	NC	
27707	1026435071	110070790072	2514 FAYETTEVILLE STREET	2514 FAYETTEVILLE STREET		DURHAM	NC	FINDS
27707	1026109882		2514 FAYETTEVILLE STREET	2514 FAYETTEVILLE STREET		DURHAM	NC	US BROWNFIELDS
27707	U001204200	0-028440	FAYETTEVILLE STREET ELEM SCH	2905 FAYETTEVILLE STREET		DURHAM	NC	UST
27707	1021783571		BOBS BREAD & BUTTER STORE INC	3009-3011 FAYETTEVILLE ST		DURHAM	NC	EDR Historical Auto Stations
27707	U003136162	0-015782	KAMAL ABU-HAMMAD	3011 FAYETTEVILLE STREET		DURHAM	NC	UST
27707	1007695580	110018521624	KAMAL ABU-HAMMAD	3011 FAYETTEVILLE STREET		DURHAM	NC	FINDS
27707	1014203240		QUICK WASH	3028 FAYETTEVILLE ST		DURHAM	NC	EDR Historical Cleaners
27707	1014202801		MEARES CLEANERS	3031 FAYETTEVILLE ST		DURHAM	NC	EDR Historical Cleaners
27707	S125088488		MEARES CLEANERS	3031 FAYETTEVILLE ST		DURHAM	NC	DRYCLEANERS
27707	1007724252	110018808922	DAL S AMOCO	3101 FAYETTEVILLE STREET		DURHAM	NC	FINDS
27707	1011849594	110037088086	MOUNT ZION CHRISTIAN ACADEMY	3519 FAYETTEVILLE ST.		DURHAM	NC	ICIS, FINDS
27707	1014203807		REGENCY CLEANERS	3700 FAYETTEVILLE ST		DURHAM	NC	EDR Historical Cleaners
27707	1016633462	110002358047	REGENCY CLEANERS AND LAUNDRAMAT	3700 FAYETTEVILLE ST		DURHAM	NC	FINDS
27707	S117666681		REGENCY CLEANERS	3700 FAYETTEVILLE ST		DURHAM	NC	DRYCLEANERS
27707	1021112776		PICKETT EARL L	3700 FAYETTEVILLE ST		DURHAM	NC	EDR Historical Auto Stations
27707	1000388816	NCD981867138	PRESTIGE CLEANERS	3700 FAYETTEVILLE ST		DURHAM	NC	RCRA-NonGen
27707	U001195618	0-015060	FAYETTEVILLE ST PROPERTY - PC 244	3700 FAYETTEVILLE STREET		DURHAM	NC	UST
27707	U004239904		HILLSIDE FAMILY FARE 307	3921 FAYETTEVILLE STREET		DURHAM	NC	UST
27707	S130360869		NCCU STUDENT CENTER	FAYETTEVILLE STREET	**	DURHAM	NC	NPDES

### EDR ZIP Code Scan Report

ZIP	EDR-ID	Facility ID	Name	Address	Map/Dir/Dist	City	State	Databases
27707	1020696903		FIKES SERVICE CENTER	2525 FAYETTEVL ST	**	DURHAM	NC	EDR Historical Auto Stations
27707	1017379564	110062633388	20 FELLOWSHIP DRIVE	20 FELLOWSHIP DR		DURHAM	NC	FINDS
27707	S118362078		HERNDON ESTATE (WINNIE )	2312 FITZGERALD AVE.		DURHAM	NC	LUST TRUST, LUST
27707	S112061275		BRANDT, CLIFTON PROPERTY	1060 W. FOREST HILL BLVD	K, SSW, 1/4 - 1/2	DURHAM	NC	LUST
27707	S111987125		BRANDT, CLIFTON PROPERTY	1060 W. FOREST HILLS BLVD	K, SSW, 1/4 - 1/2	DURHAM	NC	LUST TRUST, LUST
27707	S109684866		DUKES PROPERTY (IAIN)	1062 W. FOREST HILLS BLVD	K, South, 1/4 - 1/2	DURHAM	NC	LUST TRUST, LUST
27707	S118755933		HERST PROPERTY (LAWRENCE)	1118 W. FOREST HILLS BLVD.	85, South, 1/2 - 1	DURHAM	NC	INST CONTROL, LUST
27707	S108852012	33396	BERRY PROPERTY (GAYLE)	1500 FOREST HILLS PLAZA	P, SSE, 1/4 - 1/2	DURHAM	NC	LUST TRUST, INST CONTROL, LUST
27707	S126204630		PLESS PROPERTY (ELLEN)	706 E. FOREST HILLS BLVD.		DURHAM	NC	LUST
27707	S109136262		JOHNSON PROPERTY (HETTIE)	110 FORESTWOOD DRIVE		DURHAM	NC	LUST TRUST, LUST
27707	U003136009	0-015074	CIRCLE K 4405	4212 GARRET ROAD		DURHAM	NC	UST
27707	1007696491	110018530785	CIRCLE K #4405	4212 GARRET ROAD		DURHAM	NC	FINDS
27707	1009401372		CRESSET CHRISTIAN ACADEMY	3707 GARRETT ROAD		DURHAM	NC	FTTS
27707	U001196571	0-016416	ENO RIVER UNITARIAN UNIVER. FELL	4907 GARRETT RD		DURHAM	NC	UST
27707	1007717445	110018740601	ENO RIVER UNITARIAN UNIVER. F	4907 GARRETT ROAD		DURHAM	NC	FINDS
27707	S121291121		MURPHY PROPERTY	5510 GARRETT ROAD		DURHAM	NC	INST CONTROL, LUST
27707	S109567415		JUSTICE PROPERTY	6506 GARRETT ROAD		DURHAM	NC	LUST TRUST, LUST
27707	1014956138	NCR000154252	CVS PHARMACY #2710	6911 GARRETT RD		DURHAM	NC	RCRA-CESQG
27707	1015945135	110045981005	CVS PHARMACY #2710	6911 GARRETT RD		DURHAM	NC	FINDS
27707	1000152430	NCD982097982	TRIANGLE FURNITURE STRIPPING	7001 GARRETT RD		DURHAM	NC	RCRA-CESQG
27707	1016635676	110004031351	TRIANGLE FURNITURE STRIPPING	7001 GARRETT RD		DURHAM	NC	FINDS
27707	1007709656	110018662437	MORTHLAND, ROMA E	GARRETT ROAD	**	DURHAM	NC	FINDS
27707	S113491966		DAVID F. ANNA SFR	5206 GEORGE KING RD		DURHAM	NC	NPDES
27707	1018366846	110067435350	5305 GEORGE KING ROAD	5305 GEORGE KING RD		DURHAM	NC	FINDS
27707	S113491750		5315 GEORGE KING RD. SFR	5315 GEORGE KING RD		DURHAM	NC	NPDES
27707	1009653225	110027860349	BELDEN HOLDINGS LIMITED LIABILITY CC	5315 GEORGE KING ROAD		DURHAM	NC	FINDS
27707	S107998574	87766	HAMLIN ROAD (1621)	1621 HAMLIN ROAD		DURHAM	NC	IMD
27707	S108231253	33139	KINNEY PROPERTY (BRENDA)	3525 HAMSTEAD COURT		DURHAM	NC	LUST TRUST, LUST
27707	S120840099		CHEV PROPERTIES LLC PROPERTY	3526 HAMSTEAD COURT		DURHAM	NC	INST CONTROL, LUST
27707	S112223111		DAVIDSON, CAROLE PROPERTY	3530 HAMSTEAD COURT		DURHAM	NC	LUST TRUST, UIC, LUST
27707	S110987093		HAPPER PROPERTY	3610 HATHAWAY DRIVE		DURHAM	NC	LUST TRUST, INST CONTROL, UIC, LUST
27707	S110987097		EPPERSON PROPERTY	3630 HATHAWAY ROAD		DURHAM	NC	LUST TRUST, LUST
27707	S130409631		SPEEDWAY # 8675	4221 SOUTH HATHAWAY	**	SHARPSBURG	NC	LUST
27707	S130374380		HEMLOCK	615 HEMLOCK AVE	**	DURHAM	NC	NPDES
27707	S126415987		VICARS PROPERTY (ANN)	804 HERMATIGE COURT DRIVE	P, SSE, 1/4 - 1/2	DURHAM	NC	LUST
27707	S121291101		ROBERTSON RESIDENCE, CARA	1518 HERMITAGE COURT	38, South, 1/4 - 1/2	DURHAM	NC	INST CONTROL, LUST
27707	S113813256		ZAPOLSKI RESIDENCE, TODD	1527 HERMITAGE COURT	M, SSE, 1/4 - 1/2	DURHAM	NC	LUST
27707	S109926633		O'MANSKY / BARRON PROPERTY	1531 HERMITAGE CT.	M, SSE, 1/4 - 1/2	DURHAM	NC	LUST TRUST, LUST
27707	S113813282		BURKE RESIDENCE (DOUGLAS)	1540 HERMITAGE COURT	M, SSE, 1/4 - 1/2	DURHAM	NC	LUST TRUST, LUST
27707	S112338061		SORTISIO AND BLU PROPERTY	1611 HIGH STREET		DURHAM	NC	
27707	S110629376		SORTISIO AND BLU PROPERTY	1611 HIGH STREET	36, SW, 1/4 - 1/2	DURHAM	NC	
27707	1014203229		H & S CLEANERS	201 NC HIGHWAY 54 W	**	DURHAM	NC	EDR Historical Cleaners
27707	U004360442		HARRIS TEETER FUEL #224 HOPE VALLE'	7115 NC HIGHWAY 751		DURHAM	NC	NPDES, UST
27707	S109567427		CLEMENT PROPERTY	104 HILTON AVE		DURHAM	NC	LUST TRUST, LUST
27707	S127734217		SUTTON RESIDENCE (ANNE)	110 HILTON AVE		DURHAM	NC	LUST
27707	1022016126		ERVINS MOBIL SERVICES	3811 HOLLOWAY ST		DURHAM	NC	EDR Historical Auto Stations
27707	S113486717		MV TRANSPORT/DATA BUS SITE	224 N. HOOVER DR.		DURHAM	NC	
27707	S113486648		PYTHIUS INVEST INC PROP	3113 HOPE VALLEY RD		DURHAM	NC	LUST TRUST, LUST
27707	S110629380		WHITAKER PROPERTY	3123 HOPE VALLEY ROAD		DURHAM	NC	
27707	S112338065		WHITAKER PROPERTY	3123 HOPE VALLEY ROAD		DURHAM	NC	
27707	S109836980		WANDA KADEL PROPERTY	3124 HOPE VALLEY ROAD		DURHAM	NC	LUST TRUST, LUST
27707	S107998512	33094	LEGRAND, LAURIE ANN RESIDENCE	3207 HOPE VALLEY ROAD		DURHAM	NC	LUST TRUST, IMD, LUST
27707	S117411727		FISHER PROPERTY (AUDREE)	3423 HOPE VALLEY ROAD		DURHAM	NC	LUST TRUST, LUST
27707	1014202950		EATMON CARPET & UPHOLSTERY	3449 HOPE VALLEY RD		DURHAM	NC	EDR Historical Cleaners
27707	S114020684		HARRIS RESIDENCE (PAMELA)	3527 HOPE VALLEY ROAD		DURHAM	NC	LUST TRUST, INST CONTROL, LUST
27707	S110987101		JENKINS ESTATE	3603 HOPE VALLEY ROAD		DURHAM	NC	LUST TRUST, LUST
27707	S117845996		HUCKABEE PROPERTY (IAN)	3630 HOPE VALLEY ROAD		DURHAM	NC	LUST TRUST, LUST
27707	S105912292	85598	VELMA SILVER RESIDENCE	3936 HOPE VALLEY RD. (NC 751 I		DURHAM	NC	IMD
27707	S110629330		CHRIST KING MORAVIAN CHURCH	4405 HOPE VALLEY RD		DURHAM	NC	
27707	S112338011		CHRIST KING MORAVIAN CHURCH	4405 HOPE VALLEY RD		DURHAM	NC	
27707	1016828090	110058930493	4427 HOPE VALLEY ROAD	4427 HOPE VLY RD		SHANNON PLAZA	NC	FINDS
27707	1014202920		WOODGROFT CLEANERS	4711 HOPE VALLEY RD		DURHAM	NC	EDR Historical Cleaners
27707	1016624728	110004032074	TINGEN CLEANER	4711 HOPE VALLEY RD		DURHAM	NC	FINDS
27707	1010323229	NCR000141077	NCDSCA DC320005( AMERICAN DRY CLE/	4711 HOPE VALLEY RD		DURHAM	NC	RCRA-NonGen
27707	1000233613	NCD982110553	TINGEN CLEANER	4711 HOPE VALLEY RD		DURHAM	NC	RCRA-NonGen
27707	U003801018	0-036440	JORDAN FALCONS FAMILY FARE	4830 HOPE VALLEY ROAD		DURHAM	NC	UST

### EDR ZIP Code Scan Report

ZIP	EDR-ID	Facility ID	Name	Address	Map/Dir/Dist	City	State	Databases
27707	1007714122	110018707256	PANTRY 3088 DBA ZIP MART	4830 HOPE VALLEY ROAD		DURHAM	NC	FINDS
27707	U001195667	0-015130	CIRCLE K 2720104	4835 HOPE VALLEY RD		DURHAM	NC	INST CONTROL, UST
27707	1021163948		PANTRY INC	4835 HOPE VALLEY RD		DURHAM	NC	EDR Historical Auto Stations
27707	S128894868		CIRCLE K STORE #2720104	4835 HOPE VALLEY ROAD		DURHAM	NC	LUST
27707	S128650221		THE PANTRY # 104	4835 HOPE VALLEY ROAD		DURHAM	NC	LUST
27707	1020079389		S AND K INC	HOPE VALLEY RD	**	DURHAM	NC	EDR Historical Cleaners
27707	1014205702		FOREST HILL BP GAS STATIONS	3200 HORNBUCKLE PL		DURHAM	NC	EDR Historical Auto Stations
27707	S109034064		WEITZ PROPERTY (KEITH)	2312 HURON STREET		DURHAM	NC	LUST TRUST, LUST
27707	1021274704		BELLS QUALITY GARAGE	2418 SOUTH HWY 55		DURHAM	NC	EDR Historical Auto Stations
27707	1007721840	110018784788	THE PANTRY #104	HWY751&HWY54/4835 HOPE VALLEY ROA		DURHAM	NC	FINDS
27707	S117329841		TAYLOR PROPERTY (CLARENCE)	408 NORTH HYDE PARK AVE,		DURHAM	NC	LUST
27707	S118362110		FLORA BROWNING ESTATE	2512 INDIAN TRAIL		DURHAM	NC	LUST TRUST, LUST
27707	1021408089		GILMORE 66 SERVICE	INTERSECTN HWY #55/HWY #54	**	DURHAM	NC	EDR Historical Auto Stations
27707	1020777552		GILMORE 66 SERVICE	INTERSECTION HWY 55 54	**	DURHAM	NC	EDR Historical Auto Stations
27707	S130361836		BCBSNC BUILDING 100 SITE IMPROVEME	1965/1969 IVY CREEK BLVD		DURHAM	NC	NPDES
27707	S114020682		GILL PROPERTY (THOMAS)	1512 JAMES STREET	T, WSW, 1/2 - 1	DURHAM	NC	LUST TRUST, LUST
27707	S117329812		VANCE PROPERTY, ANTHONY	1518 JAMES STREET	T, WSW, 1/2 - 1	DURHAM	NC	LUST TRUST, LUST
27707	1016650789	110004016145	FLAV-O-RICH INC	1820 JAMES ST		DURHAM	NC	FINDS
27707	1004744571	NCD003191798	FLAV-O-RICH INC	1820 JAMES ST		DURHAM	NC	RCRA-NonGen
27707	1000429193	0-024722	FLAV-O-RICH, INC.-DURHAM BRANCH	1820 JAMES STREET		DURHAM	NC	LUST TRUST, INST CONTROL, IMD, UST
27707	S128650606		TROSA - JAMES STREET	1820 JAMES STREET		DURHAM	NC	LUST
27707	S121290839		TROSA -JAMES STREET	1820 JAMES STREET		DURHAM	NC	LUST
27707	1016708452	110056980049	106 JASMINE PLACE	106 JASMINE PL		DURHAM	NC	FINDS
27707	1014203535		DUNHAM CARPET CLEANING SERVICE	2920 KANEWOOD DR		DURHAM	NC	EDR Historical Cleaners
27707	S127148536		JAEGER PROPERTY	3918 KELLEY DRIVE		DURHAM	NC	LUST
27707	1007722133	110018787712	ACKER, SCOTT	4021 KELLY DRIVE		DURHAM	NC	FINDS
27707	S127734259		CHIP IN CAPITAL, LLC PROPERTY	1308 KENT STREET	A, SW, 1/8 - 1/4	DURHAM	NC	LUST
27707	S117055234		JOLLEY PROPERTY, STEVEN	1412 KENT STREET	H, SSW, 1/4 - 1/2	DURHAM	NC	LUST TRUST, LUST
27707	S118635646		MYERS PROPERTY	4014 KING CHARLES ROAD		DURHAM	NC	LUST
27707	S123084427		BOWERS PROPERTY (MARGARET)	4015 KING CHARLES ROAD		DURHAM	NC	LUST
27707	S108966460		CLAPP PROPERTY (JAMES)	4030 KING CHARLES ROAD		DURHAM	NC	LUST TRUST, LUST
27707	S112338288		WISE, LEAH PROPERTY	1017 W. LAKEWOOD AVE		DURHAM	NC	LUST
27707	S112061415		WISE, LEAH PROPERTY	1017 W. LAKEWOOD AVE	10, SE, 1/8 - 1/4	DURHAM	NC	LUST
27707	1020996366		HI-WAY THRIFT SERVICE STATION	106 LAKEWOOD AVE	**	DURHAM	NC	EDR Historical Auto Stations
27707	1020638338		BELL GEORGE JR	218 W LAKEWOOD AVE		DURHAM	NC	EDR Historical Auto Stations
27707	1014204312		BELLS AMERICAN SERVICE STATION	220 LAKEWOOD AVE W		DURHAM	NC	EDR Historical Auto Stations
27707	1007722784	110018794232	BELL S AMOCO	220 LAKEWOOD AVENUE		DURHAM	NC	FINDS
27707	1014203100		F HERITAGE SQUARE LAUNDRAMAT & DF	401 LAKEWOOD AVE E		DURHAM	NC	EDR Historical Cleaners
27707	S112338016		HERITAGE SQUARE SHOPPING CTR	401 EAST LAKEWOOD AVE		DURHAM	NC	FINDS
27707	S110629334		HERITAGE SQUARE SHOPPING CTR	401 EAST LAKEWOOD AVE		DURHAM	NC	FINDS
27707	1014202802		HERITAGE SQUARE LAUNDROMAT PARTI	401 W LAKEWOOD AVE		DURHAM	NC	EDR Historical Cleaners
27707	S123800961		LONG PROPERTY	107 LANDBURY DRIVE		DURHAM	NC	LUST
27707	S126204886		HEATON PROPERTY (KARLA)	210 LANDBURY DRIVE		DURHAM	NC	LUST
27707	S122513815		GREEN RESIDENCE (GERALD)	233 LANDBURY DRIVE		DURHAM	NC	LUST
27707	S125411010		NCCU RESIDENCE HALLS - LAWSON	617 EAST LAWSON STREET		DURHAM	NC	NPDES
27707	S126204728		STEPHENSON PROPERTY, DAVID	2809 LEGION AVE		DURHAM	NC	LUST
27707	1007707382	110018639767	TRIANGLE LAND CONSERVANCY #1	140 LEIGH FARM ROAD		DURHAM	NC	FINDS
27707	1007707391	110018639865	TRIANGLE LAND CONSERVANCY #2	141 LEIGH FARM ROAD		DURHAM	NC	FINDS
27707	1025453464	110070526205	SUMMIT AGRO USA LLC	240 LEIGH FARM ROAD, SUITE 2		DURHAM	NC	FINDS
27707	1014783529	110040768979	2412 LOFTIN DRIVE	2412 LOFTIN DR		DURHAM	NC	FINDS
27707	S110303347		2412 LOFTIN LANE	2412 LOFTIN LANE		DURHAM	NC	NPDES
27707	1007709068	110018656621	CRENSHAW RESIDENCE ROY N	LOT 3 ROGERS PROPERTY	**	DURHAM	NC	FINDS
27707	1016108031	110004049342	BICOM	3622 LYCKAN PARKWAY		DURHAM	NC	FINDS
27707	1004747264	NCS000000027	BICOM	3622 LYCKAN PARKWAY		DURHAM	NC	RCRA-NonGen
27707	1000832091	NCD986228989	BICOM INC	3622 LYCKAN PKWY		DURHAM	NC	RCRA-NonGen
27707	S105219282		DOWDY, L.L. ESTATE	3824 LYCKAN PKWY.		DURHAM	NC	LUST TRUST, LUST
27707	1007724979	110018816192	POE, JAMES A	LYNLY ROAD	**	DURHAM	NC	FINDS
27707	S127742457		509 NORTH MANGUM	509 N MANGUM STREET		DURHAM	NC	NPDES
27707	U002217298	0-034275	KELLEYS DETAIL SHOP	701 MANGUM STREET		DURHAM	NC	IMD, LUST, UST
27707	1007725765	110018824049	KELLEYS DETAIL SHOP	701 MANGUM STREET		DURHAM	NC	FINDS
27707	S109034063		PURDY RESIDENCE (JEDEDIAH)	1012 MARKHAM AVENUE		DURHAM	NC	LUST
27707	1009605749	110025343894	CITY OF DURHAM PUBLIC WORKS OPERA	1100 MARTIN LUTHER KING JR PKWY		DURHAM	NC	FINDS

### EDR ZIP Code Scan Report

ZIP	EDR-ID	Facility ID	Name	Address	Map/Dir/Dist	City	State	Databases
27707	U004276255		HARRIS TEETER FUEL 172 - DURHAM, NC	1809 MARTIN LUTHER KING JR PARKWAY		DURHAM	NC	UST
27707	1019971184		DELUXE CLEANERS OF DURHAM INC	1811 MARTIN L KING PKWY		DURHAM	NC	EDR Historical Cleaners
27707	1014955969	NCR000152496	CVS PHARMACY #4391	1845 MARTIN LUTHER KING PARKWAY		DURHAM	NC	RCRA-CESQG
27707	1015885557	110045981648	CVS PHARMACY #4391	1845 MARTIN LUTHER KING PARKWAY		DURHAM	NC	FINDS
27707	S114020687		AMEY PROPERTY, ANNELYSE	1008 MEDINA STREET		DURHAM	NC	LUST TRUST, LUST
27707	1005539053	110006712469	144 MICHAEL DRIVE	144 MICHAEL DR		DURHAM	NC	FINDS
27707	S108492295		144 MICHAEL DRIVE	144 MICHAEL DR		DURHAM	NC	NPDES
27707	1007711927	110018685243	SOUTHERN REPAIR SERVICE INCORPOR	144 MICHAEL DRIVE		DURHAM	NC	FINDS
27707	S110776519		WILSON PROPERTY	237 MONTICELLO AVE.		DURHAM	NC	LUST TRUST, LUST
27707	S128650906		BARNA PROPERTY (JOSEPH)	300 MONTICELLO AVE		DURHAM	NC	LUST
27707	S127492716		LAZOF PROPERTY	306 MONTICELLO AVE		DURHAM	NC	IMD
27707	S127493857		REID PROPERTY	308 MONTICELLO AVE		DURHAM	NC	IMD
27707	S118635660		FAIREY RESIDENCE, JOEL	403 MONTICELLO AVE		DURHAM	NC	INST CONTROL, LUST
27707	1014205009		SONNYS ESSO	1411 MOREHEAD AVE		DURHAM	NC	EDR Historical Auto Stations
27707	1007721899	110018785377	MOREHEAD MINI-MART	1601 MOREHEAD AVENUE		DURHAM	NC	FINDS
27707	U001195874	0-015462	MOREHEAD MINI-MART	1601 MOREHEAD AVENUE	30, NNW, 1/4 - 1/2	DURHAM	NC	UST
27707	1009217658	NC0991302731	HOME DEPOT STORE #3620	3701 MT MORIAH RD		DURHAM	NC	RCRAInfo-SQG
27707	1009318231	110024442833	HOME DEPOT STORE #3620	3701 MT MORIAH RD		DURHAM	NC	FINDS
27707	S130368430		THE HOME DEPOT - PARKING LOT - DURH	3701 MT. MORIAH RD.		DURHAM	NC	NPDES
27707	S130365435		MORIAH MULTI-FAMILY	3717 MT MORIAH ROAD		DURHAM	NC	NPDES
27707	S110729107		FOSADO AND BUCHLER SFR	4833 MORIAH HILL RD		DURHAM	NC	UIC
27707	S116046310		TUCKER SFR	5015 MT MORIAH RD		DURHAM	NC	NPDES
27707	S123800990		WILSON PROPERTY (DEBRA)	3207 MOSSDALE AVE		DURHAM	NC	LUST
27707	S110729117		ALEXANDRA MCCORMICK SFR	3214 MOSSDALE AVE		SHANNON PLAZA	NC	UIC
27707	1004551018	110006672804	5205 MOUNT MORIAH ROAD	5205 MOUNT MORIAH RD		DURHAM	NC	FINDS
27707	S108491428		5205 MOUNT MORIAH ROAD	5205 MOUNT MORIAH RD		DURHAM	NC	NPDES
27707	1011929955	110037513688	5305 MOUNT MORIAH ROAD	5305 MOUNT MORIAH RD		DURHAM	NC	FINDS
27707	S109228964		5305 MOUNT MORIAH ROAD	5305 MOUNT MORIAH RD		DURHAM	NC	NPDES
27707	1012105755	110038977569	PATTERSON PLACE	MOUNT MORIAH ROAD		DURHAM	NC	FINDS
27707	1007705178	110018617718	QUINLAN RESIDENCE CHARLES H	MOUNT MORRAH ROAD		DURHAM	NC	FINDS
27707	1019975938		DRY CLEAN CITY CORP	1308 W NC HIGHWAY 54		DURHAM	NC	EDR Historical Cleaners
27707	1015745137	NCR000155762	DBA RITE AID #11406	1311 W NC STATE HWY 54		DURHAM	NC	RCRA-NonGen
27707	1015953152	110054846388	DBA RITE AID #11406	1311 W NC STATE HWY 54	**	DURHAM	NC	FINDS
27707	S130374540		CALIBER CAR WASH	1311 W. NC HIGHWAY 54		DURHAM	NC	NPDES
27707	U001206175	0-032091	LOWE'S GROVE BP 335	2317 EAST NC HWY 54		DURHAM	NC	UST
27707	S118361938		STRATEGIC PROPERTIES, LLC	106 NELSON STREET		DURHAM	NC	
27707	1004746609	NCR000002360	WALMART SUPERCENTER #2137	5450 NEW HOPE COMMONS DR		DURHAM	NC	RCRA-CESQG
27707	1016629104	110004053425	WALMART SUPERCENTER #2137	5450 NEW HOPE COMMONS DR		DURHAM	NC	FINDS
27707	S110493011		HOWELL PROPERTY	1023 NORWOOD AVE		DURHAM	NC	LUST TRUST, LUST
27707	S113193266		MATTHEWS PROPERTY, THOMAS	4021 NOTTAWAY ROAD		DURHAM	NC	LUST TRUST, LUST
27707	S125804727		MCFARLAND ESTATE PROPERTY	1200 E. OAK AVE		DURHAM	NC	LUST
27707	S130361914		DUNBARTON STREAM RESTORATION PR	N OAK RIDGE BLVD	**	DURHAM	NC	NPDES
27707	1016648619	110007668746	DRYCLEAN EXPRESS OF OAK CREEK	OAK CREEK VILLAGE S C	**	DURHAM	NC	FINDS
27707	1000535795	NCD986191237	DRYCLEAN EXPRESS OF OAK CREEK	OAK CREEK VILLAGE S C		DURHAM	NC	RCRA-NonGen
27707	S120928226		ONE HOP FOOD MART	318 OLD OXFORD RD		DURHAM	NC	LUST TRUST, LUST
27707	S113813261		HAROLD PROPERTY (CLAIRE)	3308 OLD CHAPEL HILL ROAD		DURHAM	NC	LUST TRUST, LUST
27707	1014204053		DANIEL BROTHERS EXXON GAS STATION	3309 OLD CHAPEL HILL RD		DURHAM	NC	EDR Historical Auto Stations
27707	S120839798		ONE HOP FOOD MART	370 OLD OXFORD RD		DURHAM	NC	INST CONTROL, LUST
27707	1007708042	110018646367	HOPE VALLEY B.P.	4148 OLD CHAPEL HILL ROAD		DURHAM	NC	FINDS
27707	U001824024	0-033691	HOPE VALLEY BP 285	4148 OLD CHAPEL HILL ROAD		DURHAM	NC	IMD, UST
27707	U001195628	0-015071	OLD CHAPEL HILL RD FAMILY FARE 363	4161 OLD CHAPEL HILL ROAD		DURHAM	NC	LUST TRUST, INST CONTROL, IMD, LUST, UST
27707	1007726629	110018832691	CIRCLE K #4656	4161 OLD CHAPEL HILL ROAD		DURHAM	NC	FINDS
27707	S109367310		OAKELEY PROPERTY (OWEN)	4216 OLD CHAPEL HILL ROAD		DURHAM	NC	LUST TRUST, LUST
27707	S130371466		GITHENS SCHOOL LIFT STATION AND FO	4830 OLD CHAPEL HILL ROAD		DURHAM	NC	NPDES
27707	1011588529	110015767507	OIL SPILL (WP EAST BUILDERS, LLC)	5110 OLD CHAPEL HILL ROAD		DURHAM	NC	ICIS, FINDS
27707	S109567423		WILLSON PROPERTY	5315 OLD HILLSBOROUGH RD		DURHAM	NC	LUST TRUST, LUST
27707	1020468399		WHITE GROCERY & SERVICE	OLD DURHAM RD	**	DURHAM	NC	EDR Historical Auto Stations
27707	1021092575		WHITE GROCERY & SERVICE	OLD DURHAM ROAD	**	DURHAM	NC	EDR Historical Auto Stations
27707	S130374073		OLIVE BRANCH RESERVE SEWER OUTFA	1607 OLIVE BRANCH ROAD		DURHAM	NC	NPDES
27707	S113813281		HARRIS PROPERTY, BEULAH	2323 ORIOLE DRIVE		DURHAM	NC	LUST TRUST, LUST
27707	S108074353	33107	BOWLING, ANNIE RESIDENCE	3206 OXFORD DRIVE		DURHAM	NC	LUST TRUST, LUST
27707	S111161297		1811 PALMER STREET	1811 PALMER STREET		DURHAM	NC	LUST
27707	S108852019	33393	HOMEQ PROPERTY	203 PEKOE AVE	L, West, 1/4 - 1/2	DURHAM	NC	LUST
27707	1007716566	110018731817	PARKVIEW CONVENIENCE CENTER	433 PILOT STREET		DURHAM	NC	FINDS
27707	U003136012	0-015094	PARKVIEW CONVENIENCE CENTER	433 PILOT STREET		DURHAM	NC	INST CONTROL, UST
27707	S117411744		ROCKWOOD REALTY, INC. - 106 PINE CRI	106 PINE CREST ROAD		DURHAM	NC	LUST

## EDR ZIP Code Scan Report

ZIP	EDR-ID	Facility ID	Name	Address	Map/Dir/Dist	City	State	Databases
27707	S122513832		FRANKLIN PROPERTY (JOHN)	208 PINEVIEW ROAD		DURHAM	NC	LUST
27707	S109567426		SCHWARTZ PROPERTY	223 PINEVIEW ROAD		DURHAM	NC	LUST TRUST, LUST
27707	1009597437	110025212641	MONTESSORI COMMUNITY SCHOOL MER	4512 POPE ROAD		DURHAM	NC	ICIS, FINDS
27707	S111284019		EMILY GODRICH AND JENNIFER GODRICH	11 PRENTISS PL		DURHAM	NC	UIC
27707	1000439346	NCD982094997	GLAXO INC	6101 QUADRANGLE		DURHAM	NC	RCRA-NonGen
27707	1017797612	110063904789	GLAXO INC	6101 QUADRANGLE		DURHAM	NC	FINDS
27707	1018093944		GLAXO INC	6101 QUADRANGLE		DURHAM	NC	
27707	S130364605		CREEKSIDE COMMONS PHASE 3	RANDALL RD	**	DURHAM	NC	NPDES
27707	S130364909		CREEKSIDE COMMONS PHASE 3 (LOTS 6	RANDALL ROAD	**	DURHAM	NC	NPDES
27707	S130365310		CREEKSIDE COMMONS PHASE 3 - LOTS 7	RANDALL ROAD	**	DURHAM	NC	NPDES
27707	S130365167		CREEKSIDE COMMONS PHASE 3- LOTS 6	RANDALL ROAD	**	DURHAM	NC	NPDES
27707	S127491346		CR PROPERTIES	915 RED OAK AVE		DURHAM	NC	IMD
27707	1014203243		WESTINGHOUSE LAUNDROMAT	5116 REVERE RD		PARKWOOD	NC	EDR Historical Cleaners
27707	1020887017		PARKWOOD SHELL SERVICE	REVERE RD & HAMPTON	**	DURHAM	NC	EDR Historical Auto Stations
27707	1021165455		PARKWOOD SHELL SERVICE	REVERE RD & HAMPTON	**	DURHAM	NC	EDR Historical Auto Stations
27707	1000117468	NCD980848667	ONE HOUR KORETIZING	4404 ROCKSBORO RD	**	DURHAM	NC	CERCLIS-NFRAP, PRP
27707	1007713599	110018701984	ALTA CREST APARTMENTS	100 ROSE GARDEN LANE		DURHAM	NC	FINDS
27707	S128647107		ROSS ROAD RELEASE	2509 ROSS RD		DURHAM	NC	
27707	S128647108		ROSS ROAD RELEASE	2509 ROSS RD.		DURHAM	NC	
27707	1020237341		SQUIRES SUNOCO SERVICE STATION	1102 S ROXBORO ST		DURHAM	NC	EDR Historical Auto Stations
27707	S125088474		HARLEM CLEANERS	1109 S ROXBORO ST		DURHAM	NC	DRYCLEANERS
27707	1021025945		SELF M C GROCERY	2133 S ROXBORO ST		DURHAM	NC	EDR Historical Auto Stations
27707	1007711182	110018677779	SELF S EXXON STATION	2133 SOUTH ROXBORO ROAD		DURHAM	NC	FINDS
27707	U001187413	0-002119	SELF'S EXXON STATION	2133 SOUTH ROXBORO ROAD		DURHAM	NC	UST
27707	1014203236		TOWN & COUNTRY LAUNDROMAT CN OP	2534 S ROXBORO ST		DURHAM	NC	EDR Historical Cleaners
27707	U003144672	0-015126	FIKE & SON	2538 S ROXBORO ST		DURHAM	NC	INST CONTROL, IMD, UST
27707	1021096457		FIKES SERVICE CENTER	2538 S ROXBORO ST		DURHAM	NC	EDR Historical Auto Stations
27707	1007726621	110018832619	FIKE AND SON	2538 SOUTH ROXBORO STREET		DURHAM	NC	FINDS
27707	S128650752		BRAGGTOWN BP 130 - SPILL BUCKETS	3101 NORTH ROXBORO ROAD		DURHAM	NC	LUST
27707	U003876623	0-036522	KROGER FUEL CENTER 381	3829 SOUTH ROXBORO STREET		DURHAM	NC	LUST, UST
27707	1000535974	NCD986193076	MERCHANTS TIRE & AUTO #02004	2839 ROXBOROUGH RD		DURHAM	NC	RCRA-NonGen
27707	1016626897	110004045480	MERCHANTS TIRE & AUTO #02004	2839 ROXBOROUGH RD		DURHAM	NC	FINDS
27707	S110493019		KING PROPERTY	3302 RUGBY ROAD		DURHAM	NC	LUST TRUST, LUST
27707	S113813283		SALINGER PROPERTY (MARION)	3444 RUGBY ROAD		DURHAM	NC	LUST TRUST, LUST
27707	S125366373		TRUSTEE LESLEY ALLIN	4907 SHAKORI TRL		SHANNON PLAZA	NC	UIC
27707	1014203410		SNOWWHITE CLEANERS INC	3117 SHANNON RD		DURHAM	NC	EDR Historical Cleaners
27707	S125088496		SHANNON PLAZA CLEANERS	3700 SHANNON RD		DURHAM	NC	DRYCLEANERS
27707	1014202965		SHANNON PLAZA LAUNDRY & CLEANERS	3710 SHANNON RD		DURHAM	NC	EDR Historical Cleaners
27707	S120705295		DISCOUNT CLEANERS	3710 SHANNON RD		DURHAM	NC	DRYCLEANERS, INST CONTROL
27707	1010454747	110031297111	NCDSCA 032-0012 (SHANNON DRY CLN &	3710 SHANNON ROAD		DURHAM	NC	FINDS
27707	S111826140		WRIGHT (LYELL) PROPERTY	1400 SHEPHARD STREET	35, SE, 1/4 - 1/2	DURHAM	NC	LUST TRUST, LUST
27707	S113193273		STONE-EL PROPERTY, ROBERT	1205 SHEPHERD ST	19, East, 1/4 - 1/2	DURHAM	NC	LUST TRUST, INST CONTROL, LUST
27707	S107672151	87721	NEWTON RESIDENCE	3212 SHERBON DRIVE		DURHAM	NC	IMD
27707	S112338041		SHERMAN AVENUE DIESEL FUEL SPILL	SHERMAN AVENUE AND ATHENS		DURHAM	NC	
27707	S110629359		SHERMAN AVENUE DIESEL FUEL SPILL	SHERMAN AVENUE AND ATHENS		DURHAM	NC	
27707	U001188125	0-003190	DYNAMIT NOBEL SILICON	4600 SILICON DRIVE		DURHAM	NC	UST
27707	1007715265	110018718725	SUMMIT SQUARE APARTMENTS	614 SNOWCREST TRAIL		DURHAM	NC	FINDS
27707	S118128402		ZUCKER PROPERTY (ROBERT)	3811 SOMERSET DRIVE		DURHAM	NC	LUST TRUST, LUST
27707	S120840169		MALLARD PROPERTY (JEAN)	3827 SOMERSET DRIVE		DURHAM	NC	LUST
27707	S108664949	33295	HARE PROPERTY (MYRTLE)	3828 SOMERSET DR		DURHAM	NC	LUST TRUST, LUST
27707	S119104753		KIRKLAND PROPERTY	3829 SOMERSET DRIVE		DURHAM	NC	INST CONTROL, LUST
27707	S108493105	33217	IONE MCBANE WATKINS TRUST	3201 SPRUNT AVE		DURHAM	NC	LUST TRUST, LUST
27707	S128023851		NELSON ESTATE (ZADA)	3100 STANFORD DRIVE		DURHAM	NC	LUST
27707	S127734293		SORIN PROPERTY (STEVE)	1008 STARLIGHT DRIVE		DURHAM	NC	LUST
27707	1014203834		TRIANGLE LAUNDROMAT	2416 STATE HWY 55		DURHAM	NC	EDR Historical Cleaners
27707	1020141602		PARKERS UNION 76 SERVICE	3004 STATE HWY 751		DURHAM	NC	EDR Historical Auto Stations
27707	1014203266		TRIANGLE LAUNDROMAT CLEANERS	4871 STATE HWY 55		DURHAM	NC	EDR Historical Cleaners
27707	1014203538		REGENCY CLEANERS DRY CLEANERS	4900 STATE HWY 55		DURHAM	NC	EDR Historical Cleaners
27707	1007720131	110018767609	BIGHAM RESIDENCE ERIC	STATE ROAD 1733 WEAVER DAIRY ROAD	**	DURHAM	NC	FINDS
27707	U003143105	0-004763	J.E. BOOTH	STATE ROAD 751		DURHAM	NC	UST
27707	1007724127	110018807674	J.E. BOOTH	STATE ROAD 751	**	DURHAM	NC	FINDS
27707	S116491538		GLASSON PROPERTY (ANN)	2831 STUART DRIVE		DURHAM,	NC	LUST TRUST, LUST
27707	S110728898		ANDREWS PROPERTY	2836 STUART DRIVE		DURHAM	NC	LUST TRUST, INST CONTROL, LUST



### EDR ZIP Code Scan Report

ZIP	EDR-ID	Facility ID	Name	Address	Map/Dir/Dist	City	State	Databases
27707	S128894890		DOSS PROPERTY (LAURA)	2106 SUMMIT STREET		DURHAM	NC	LUST
27707	S113193259		O'BRIANT ESTATE (MABEL)	2110 SUMMIT STREET		DURHAM	NC	LUST TRUST, LUST
27707	S113813260		WELLS PROPERTY, ED	2112 SUMMIT ST		DURHAM	NC	LUST TRUST, LUST
27707	S121425645		POE PROPERTY	2120 SUMMIT STREET		DURHAM	NC	LUST
27707	S117329843		MILLIKEN PROPERTY (JOHN)	3010 SURREY ROAD		DURHAM	NC	LUST TRUST, LUST
27707	U001440047	0-216028	HOPE VALLY CNTRY CLUB MAINT BARN	SURRY ROAD		DURHAM	NC	UST
27707	U003144782	0-015884	FIRE STATION 6	3700 SWARTHMORE STREET		DURHAM	NC	LUST, UST
27707	S126349273		MITCHELL RESIDENCE (COURTNEY AND.)	3737 SWARTHMORE RD		DURHAM	NC	
27707	S130409630		JOHNSON RESIDENCE (THOMAS)	3815 SWARTHMORE ROAD		DURHAM	NC	LUST
27707	S128389989		KING PROPERTY	3816 SWARTHMORE ROAD		DURHAM	NC	LUST
27707	S126204669		1009 SYCAMORE STREET	1009 SYCAMORE STREET		DURHAM	NC	
27707	S112338116		1009 SYCAMORE STREET	1009 SYCAMORE STREET		DURHAM	NC	
27707	S110492941		BALL PROPERTY	1010 SYCAMORE STREET		DURHAM	NC	LUST TRUST, LUST
27707	S109504315		HAMM PROPERTY	1011 SYCAMORE DRIVE		DURHAM	NC	LUST TRUST, INST CONTROL, LUST
27707	S121291137		HIGH PROPERTY (ELIZABETH)	1502 SYCAMORE STREET		DURHAM	NC	INST CONTROL, LUST
27707	1008389904	110022566436	306 TEEL DRIVE	306 TEEL DR		DURHAM	NC	FINDS
27707	S108492317		306 TEEL STREET	306 TEEL ST		DURHAM	NC	NPDES
27707	S130373590		UNIVERSITY TOWER PARKING EXPANSIC	3100 TOWER BOULEVARD		DURHAM	NC	NPDES
27707	1016670571	110043316845	FORMER J.A. WHITTED JUNIOR HIGH SCH	200 EAST UMSTEAD STREET		DURHAM	NC	FINDS
27707	1014783880		FORMER J.A. WHITTED JUNIOR HIGH SCH	200 EAST UMSTEAD STREET		DURHAM	NC	US BROWNFIELDS
27707	1027024337	110071089143	HARRIET'S PLACE	312 EAST UMSTEAD STREET		DURHAM	NC	US BROWNFIELDS, FINDS
27707	1007698083	110018546705	W G PEARSON ELEMENTARY SCHOOL	600 EAST UMSTEAD STREET		DURHAM	NC	FINDS
27707	U003146519	0-028438	W G PEARSON ELEMENTARY SCHOOL	600 EAST UMSTEAD STREET		DURHAM	NC	UST
27707	U001196295	0-016037	CRAIG MOTOR COMPANY	1100 UNIVERSITY DRIVE		DURHAM	NC	UST
27707	1007724882	110018815228	CRAIG MOTOR COMPANY	1100 UNIVERSITY DRIVE		DURHAM	NC	FINDS
27707	1014204745		UNIVERSITY DRIVE B P GASOLINE STATIK	1101 UNIVERSITY DR		DURHAM	NC	EDR Historical Auto Stations
27707	S130302362		UNIVERSITY DRIVE BP STATION	1101 UNIVERSITY DR BP STATION		DURHAM	NC	UIC
27707	U001186133	0-000106	UNIVERSITY DRIVE BP	1101 UNIVERSITY DRIVE	88, ESE, 1/2 - 1	DURHAM	NC	LUST TRUST, IMD, LUST, UST
27707	1007709822	110018664177	UNIVERSITY DRIVE BP	1101 UNIVERSITY DRIVE		DURHAM	NC	FINDS
27707	1014206384		WILLIAMS 66 SERVICE	1102 UNIVERSITY DR		DURHAM	NC	EDR Historical Auto Stations
27707	1014203234		TERRNYS ONE HOUR MARTINIZING	1108 UNIVERSITY DR		DURHAM	NC	EDR Historical Cleaners
27707	1000831439	NCD986186849	LEE CLEANERS	1108 UNIVERSITY DR		DURHAM	NC	RCRA-NonGen
27707	1016644333	110001502883	LEE CLEANERS, LIMITED LIABILITY COMF	1108 UNIVERSITY DRIVE		DURHAM	NC	FINDS
27707	1014205338		FOREST HILLS AMOCO SERVICE	1201 UNIVERSITY DR		DURHAM	NC	EDR Historical Auto Stations
27707	1014205394		SQUIRES SUNOCO SERVICE	1202 UNIVERSITY DR		DURHAM	NC	EDR Historical Auto Stations
27707	1014203547		TRIANGLE LAUNDROMAT & CLEANERS	1210 UNIVERSITY DR		DURHAM	NC	EDR Historical Cleaners
27707	1014205704		FOREST HILLS CAROCO	1251 UNIVERSITY DR		DURHAM	NC	EDR Historical Auto Stations
27707	1007702738	110018593280	FOREST HILLS FOOD MART	1251 UNIVERSITY DRIVE		DURHAM	NC	FINDS
27707	U003091508	0-002270	FOREST HILLS FOOD MART 255	1251 UNIVERSITY DRIVE	R, SE, 1/4 - 1/2	DURHAM	NC	LUST, UST
27707	1014206058		SQUIRES SUNOCO SERV	1302 UNIVERSITY DR		DURHAM	NC	EDR Historical Auto Stations
27707	1014205703		FOREST HILLS B P	1314 UNIVERSITY DR		DURHAM	NC	EDR Historical Auto Stations
27707	U003144876	0-016390	FOREST HILLS BP 250	1314 UNIVERSITY DR	R, SE, 1/4 - 1/2	DURHAM	NC	LUST TRUST, IMD, LUST, UST
27707	1007724391	110018810321	FOREST HILLS B P	1314 UNIVERSITY DRIVE		DURHAM	NC	FINDS
27707	S128650209		EXXON - FORREST HILLS (UST SYSTEM)	1317 UNIVERSITY DRIVE	R, SE, 1/4 - 1/2	DURHAM	NC	LUST
27707	U003563027	0-024617	FOREST HILLS EXXON	1317 UNIVERSITY DRIVE	R, SE, 1/4 - 1/2	DURHAM	NC	IMD, UST
27707	S128649706		GBS PROPERTY	2003 UNIVERSITY DR		DURHAM	NC	LUST
27707	S121425568		KIMMEL PROPERTY (BEN)	2200 UNIVERSITY DRIVE		DURHAM	NC	INST CONTROL
27707	S111826155		FNMA PROPERTY	2204 UNIVERSITY DR.		DURHAM	NC	LUST
27707	S128389996		PIFER INVESTMENTS LLC	2310 UNIVERSITY DRIVE		DURHAM	NC	LUST
27707	1014204780		ROCKWOOD FILLIN STATION	2510 UNIVERSITY DR		DURHAM	NC	EDR Historical Auto Stations
27707	1014203377		ROCKWOOD CLEANERS	2512 UNIVERSITY DR		DURHAM	NC	EDR Historical Cleaners
27707	1005676683	110002358083	LOCKWOOD CLEANERS	2512 UNIVERSITY DR		DURHAM	NC	FINDS
27707	S121571974		ROCKWOOD CLEANERS	2512 UNIVERSITY DR		DURHAM	NC	DRYCLEANERS
27707	S121974219		TWO CATS DOMAINS, LLC PROPERTY	2607 UNIVERSITY DRIVE		DURHAM	NC	INST CONTROL, LUST
27707	S126415865		BRANSON LIVING TRUST PROPERTY	2729 UNIVERSITY DRIVE		DURHAM	NC	LUST
27707	S111826133		HELEN ROLL LIVING TRUST PROPERTY	2900 UNIVERSITY DRIVE		DURHAM	NC	LUST TRUST, LUST
27707	1007701519	110018581113	HOPE VALLEY ELEM.	3023 UNIVERSITY DRIVE		DURHAM	NC	FINDS
27707	U000322725	0-025689	HOPE VALLEY ELEM.	3023 UNIVERSITY DRIVE		DURHAM	NC	UST
27707	U003146770	0-030759	UNIVERSITY DRIVE FAMILY FARE 436	3101 UNIVERSITY DR		DURHAM	NC	UST
27707	1007708677	110018652723	TOWN AND COUNTRY NUMBER 7	3101 UNIVERSITY DRIVE		DURHAM	NC	FINDS

### EDR ZIP Code Scan Report

ZIP	EDR-ID	Facility ID	Name	Address	Map/Dir/Dist	City	State	Databases
27707	1018703244		HURST CLEANERS INC	3205 UNIVERSITY DR		DURHAM	NC	EDR Historical Cleaners
27707	S125088490		US 2 39 CLEANERS	3205 UNIVERSITY DR		DURHAM	NC	DRYCLEANERS
27707	1014205072		HOPE VALLEY SIXTY SIX SERVICE GAS	3211 UNIVERSITY DR		DURHAM	NC	EDR Historical Auto Stations
27707	S118755909		HOPE VALLEY 66	3211 UNIVERSITY DRIVE		DURHAM	NC	LUST TRUST, INST CONTROL, IMD, LUST
27707	1019973434		DIRTY DEVIL DRY CLEANING	3611 UNIVERSITY DR		DURHAM	NC	EDR Historical Cleaners
27707	1014203403		REGENCY PLAZA CLEANERS DRY CINS	3912 UNIVERSITY DR		DURHAM	NC	EDR Historical Cleaners
27707	1000207343	NCD981753528	REGENCY PLAZA CLEANERS	3912 UNIVERSITY DR		DURHAM	NC	RCRA-CESQG
27707	1014203230		H H & S CLEANERS DRYCLNG PLT	4015 UNIVERSITY DR		DURHAM	NC	EDR Historical Cleaners
27707	1014205026		KAPUR ENTERPRISES INC	4015 UNIVERSITY DR STE E		DURHAM	NC	EDR Historical Auto Stations
27707	1004746256	NCD986215747	H & S CLEANERS	4015-H UNIVERSITY DR		DURHAM	NC	RCRA-CESQG
27707	S125088497		H & S CLEANERS	4015H UNIVERSITY DR		DURHAM	NC	DRYCLEANERS
27707	1014202791		H H & 8 CLEANERS DRY CLDNI	4018 UNIVERSITY DR		DURHAM	NC	EDR Historical Cleaners
27707	1014202783		DDE OF RALEIGH CN OPRTD INDRS CLN	4215 UNIVERSITY DR		DURHAM	NC	EDR Historical Cleaners
27707	1000107425	NCD981753460	THE CLEANERS	4215 UNIVERSITY DR		DURHAM	NC	RCRA-CESQG
27707	S117666672		THE CLEANERS	4215 UNIVERSITY DR		DURHAM	NC	DRYCLEANERS
27707	1016629101	110002358029	THE CLEANERS	4215 UNIVERSITY DR		DURHAM	NC	FINDS
27707	1026497458	NCR000175745	SALLY BEAUTY SUPPLY #81	4215 UNIVERSITY DR. STE 7		DURHAM	NC	RCRA-CESQG
27707	1026684628		SALLY BEAUTY SUPPLY #81	4215 UNIVERSITY DR. STE 7		DURHAM	NC	
27707	1026786659	110070913600	SALLY BEAUTY SUPPLY #81	4215 UNIVERSITY DR. STE 7		DURHAM	NC	FINDS
27707	U001196478	0-016279	KMART 7340	4215 UNIVERSITY DRIVE		DURHAM	NC	UST
27707	1016687354	110038887167	KMART 7340	4215 UNIVERSITY DRIVE SUITE A2		DURHAM	NC	FINDS
27707	1016613773	110004054219	KRENITSKY PHARMACEUTICALS INC	4611 UNIVERSITY DR		DURHAM	NC	FINDS
27707	1004746651	NCR000003582	KRENITSKY PHARMACEUTICALS INC	4611 UNIVERSITY DR		DURHAM	NC	RCRA-NonGen
27707	1012183466	NCR000004416	GILEAD SCIENCES	4611 UNIVERSITY DR		DURHAM	NC	RCRA-NonGen
27707	1017447014	110013793859	GILEAD SCIENCES, INC.	4611 UNIVERSITY DRIVE		DURHAM	NC	ICIS, FINDS
27707	1016607260	110001502650	TRIMERIS INC	4615 UNIVERSITY DR		DURHAM	NC	FINDS
27707	1000869430	NCD986232643	TRIMERIS INC	4615 UNIVERSITY DR		DURHAM	NC	RCRA-NonGen
27707	1000893185	NCD982139594	OSI PHARMACEUTICALSMYCOSEARCH	4727 UNIVERSITY DR		DURHAM	NC	RCRA-NonGen
27707	1007463514	110017782283	OSI PHARMACEUTICALSMYCOSEARCH	4727 UNIVERSITY DR		DURHAM	NC	FINDS
27707	1015934039	110045549652	BCBSNC - UNIVERSITY PLACE TWO	4727 UNIVERSITY DR		DURHAM	NC	FINDS
27707	1015744944	NC0000128611	BCBSNC - UNIVERSITY PLACE TWO	4727 UNIVERSITY DR		DURHAM	NC	RCRA-NonGen
27707	1001968599	NCD000010371	TRIMERIS, INC.	4727 UNIVERSITY DRIVE		DURHAM	NC	RCRA-NonGen
27707	1020610155		CURRINS ESSO SERVICE CENTER	UNIVERSITY DR	**	DURHAM	NC	EDR Historical Auto Stations
27707	1022076176		CURRINS ESSO SERVICE CENTER	UNIVERSITY DR	**	DURHAM	NC	EDR Historical Auto Stations
27707	S128903934		STRAND PROPERTY (PAMELA)	2511 VESSON AVE		DURHAM	NC	
27707	S115705242		PARRISH, JOAN - PROPERTY	2515 VESSON AVE.		DURHAM	NC	
27707	S128647111		VICKERS AVE. PROPERTY	1324 VICKERS AVE.	J, SE, 1/4 - 1/2	DURHAM	NC	
27707	S128647112		VICKERS AVE PROPERTY	1324 VICKERS AVE.	J, SE, 1/4 - 1/2	DURHAM	NC	
27707	S112061292		MUNGER, KATHLEEN PROPERTY	2608 VINEYARD STREET		DURHAM	NC	LUST TRUST, LUST
27707	1012118461	110038991776	STIEFEL RESEARCH INSTITUTE INACTIVI	20 T W ALEXANDER DRIVE		DURHAM	NC	FINDS
27707	S113486748		MCCULLOUGH PROPERTY, MICHAEL	2014 WA WA AVENUE		DURHAM	NC	
27707	1020840510		BELLS AMERICAN	1809 WABASH ST	**	DURHAM	NC	EDR Historical Auto Stations
27707	S108407874	33209	ARRINGTON PROPERTY (WILLIAM)	1715 WALLACE STREET	81, SW, 1/2 - 1	DURHAM	NC	LUST TRUST, LUST
27707	S117846171		1406 WARD STREET SFR GEOTHERMAL	1406 WARD ST		SHANNON PLAZA	NC	UIC
27707	S121972707		CROWNE AT 501	3312 WATKINS ROAD		DURHAM	NC	BROWNFIELDS, NPDES
27707	S108851990	33398	PEED ESTATE (MILDRED)	1019 WELLS ST	D, SSE, 1/8 - 1/4	DURHAM	NC	LUST TRUST, LUST
27707	S112338233		JERNIGAN PROPERTY	1110 WELLS STREET		DURHAM	NC	
27707	S111283821		JERNIGAN PROPERTY	1110 WELLS STREET	C, South, 1/8 - 1/4	DURHAM	NC	
27707	S112338295		LUDINGTON RESIDENCE	1112 WELLS STREET		DURHAM	NC	
27707	1007727958	110018846089	SPHINX PHARMACEUTICALS	T WEST ALEXANDER DRIVE	**	DURHAM	NC	FINDS
27707	S130365895		POPEYE'S@WESTGATE DRIVE	3320 WESTGATE DR.		DURHAM	NC	NPDES
27707	S110143846		BINFORD CARR PROPERTY	3400 WESTOVER ROAD		DURHAM	NC	LUST TRUST, LUST
27707	S111826143		COPELAND (BETTY) PROPERTY	121 S. WHITE OAK DRIVE		DURHAM	NC	LUST TRUST, LUST
27707	S108492282		4607 WHITFIELD ROAD	4607 WHITFIELD RD		DURHAM	NC	NPDES
27707	1005539021	110006712227	KOENIGSBERG, SUZANNE - RES.	4607 WHITFIELD ROAD		DURHAM	NC	FINDS
27707	1024119203		4901 WHITFIELD ROAD	4901 WHITFIELD RD		SHANNON PLAZA	NC	
27707	1024216278	110070210960	4901 WHITFIELD ROAD	4901 WHITFIELD RD		SHANNON PLAZA	NC	FINDS
27707	S108491774		4915 WHITFIELD ROAD	4915 WHITFIELD RD		DURHAM	NC	NPDES
27707	1026582184		CLEAVELAND INDUSTRIAL CTR, INC.	4915 WHITFIELD ROAD		DURHAM	NC	PRP
27707	S112338124		DUKE ENERGY - WILSHIRE DR.	1918 WILSHIRE DRIVE		DURHAM	NC	
27707	S126204677		DUKE ENERGY - WILSHIRE DR.	1918 WILSHIRE DRIVE		DURHAM	NC	
27707	S128894934		BEAVERS PROPERTY (TOM)	3401 WINDSOR WAY		DURHAM	NC	LUST
27707	S108852001	33368	TIMSON PROPERTY (BETH)	3406 WINDSOR WAY		DURHAM	NC	LUST TRUST, INST CONTROL, LUST
27707	S118128421		ROSSHIRE DEVELOPMENT PROPERTY	20 WINTHROP COURT		DURHAM	NC	LUST

### EDR ZIP Code Scan Report

ZIP	EDR-ID	Facility ID	Name	Address	Map/Dir/Dist	City	State	Databases
27707	S112061302		OZMEN, SALIH PROPERTY	5 WINTHROP COURT		DURHAM	NC	LUST TRUST, LUST
27707	S123800995		BOWSER PROPERTY (JOHN)	109 W. WOODRIDGE DRIVE		DURHAM	NC	LUST
27707	S121974206		MARTIN PROPERTY (MARGARET)	122 W. WOODRIDGE DRIVE		DURHAM	NC	LUST
27707	S114020678		LEHRICH RESIDENCE (RUDY)	201 W. WOODRIDGE DRIVE		DURHAM	NC	LUST TRUST, LUST
27707	S113193215		ROBERT, SARA PROPERTY	215 W. WOODRIDGE DRIVE		DURHAM	NC	LUST TRUST, LUST

# GOVERNMENT RECORDS SEARCHED / DATA CURRENCY TRACKING

To maintain currency of the following federal and state databases, EDR contacts the appropriate governmental agency on a monthly or quarterly basis, as required.

**Number of Days to Update:** Provides confirmation that EDR is reporting records that have been updated within 90 days from the date the government agency made the information available to the public.

## **STANDARD ENVIRONMENTAL RECORDS**

### ***Lists of Federal NPL (Superfund) sites***

#### **NPL: National Priority List**

National Priorities List (Superfund). The NPL is a subset of CERCLIS and identifies over 1,200 sites for priority cleanup under the Superfund Program. NPL sites may encompass relatively large areas. As such, EDR provides polygon coverage for over 1,000 NPL site boundaries produced by EPA's Environmental Photographic Interpretation Center (EPIC) and regional EPA offices.

Date of Government Version: 06/22/2023	Source: EPA
Date Data Arrived at EDR: 07/06/2023	Telephone: N/A
Date Made Active in Reports: 07/24/2023	Last EDR Contact: 10/03/2023
Number of Days to Update: 18	Next Scheduled EDR Contact: 01/08/2024
	Data Release Frequency: Quarterly

#### **NPL Site Boundaries**

##### **Sources:**

EPA's Environmental Photographic Interpretation Center (EPIC)  
Telephone: 202-564-7333

EPA Region 1  
Telephone 617-918-1143

EPA Region 6  
Telephone: 214-655-6659

EPA Region 3  
Telephone 215-814-5418

EPA Region 7  
Telephone: 913-551-7247

EPA Region 4  
Telephone 404-562-8033

EPA Region 8  
Telephone: 303-312-6774

EPA Region 5  
Telephone 312-886-6686

EPA Region 9  
Telephone: 415-947-4246

EPA Region 10  
Telephone 206-553-8665

#### **Proposed NPL: Proposed National Priority List Sites**

A site that has been proposed for listing on the National Priorities List through the issuance of a proposed rule in the Federal Register. EPA then accepts public comments on the site, responds to the comments, and places on the NPL those sites that continue to meet the requirements for listing.

Date of Government Version: 06/22/2023	Source: EPA
Date Data Arrived at EDR: 07/06/2023	Telephone: N/A
Date Made Active in Reports: 07/24/2023	Last EDR Contact: 10/03/2023
Number of Days to Update: 18	Next Scheduled EDR Contact: 01/08/2024
	Data Release Frequency: Quarterly

#### **NPL LIENS: Federal Superfund Liens**

Federal Superfund Liens. Under the authority granted the USEPA by CERCLA of 1980, the USEPA has the authority to file liens against real property in order to recover remedial action expenditures or when the property owner received notification of potential liability. USEPA compiles a listing of filed notices of Superfund Liens.

# GOVERNMENT RECORDS SEARCHED / DATA CURRENCY TRACKING

Date of Government Version: 10/15/1991  
Date Data Arrived at EDR: 02/02/1994  
Date Made Active in Reports: 03/30/1994  
Number of Days to Update: 56

Source: EPA  
Telephone: 202-564-4267  
Last EDR Contact: 08/15/2011  
Next Scheduled EDR Contact: 11/28/2011  
Data Release Frequency: No Update Planned

## ***Lists of Federal Delisted NPL sites***

Delisted NPL: National Priority List Deletions

The National Oil and Hazardous Substances Pollution Contingency Plan (NCP) establishes the criteria that the EPA uses to delete sites from the NPL. In accordance with 40 CFR 300.425.(e), sites may be deleted from the NPL where no further response is appropriate.

Date of Government Version: 06/22/2023  
Date Data Arrived at EDR: 07/06/2023  
Date Made Active in Reports: 07/24/2023  
Number of Days to Update: 18

Source: EPA  
Telephone: N/A  
Last EDR Contact: 10/03/2023  
Next Scheduled EDR Contact: 01/08/2024  
Data Release Frequency: Quarterly

## ***Lists of Federal sites subject to CERCLA removals and CERCLA orders***

FEDERAL FACILITY: Federal Facility Site Information listing

A listing of National Priority List (NPL) and Base Realignment and Closure (BRAC) sites found in the Comprehensive Environmental Response, Compensation and Liability Information System (CERCLIS) Database where EPA Federal Facilities Restoration and Reuse Office is involved in cleanup activities.

Date of Government Version: 06/23/2023  
Date Data Arrived at EDR: 06/23/2023  
Date Made Active in Reports: 09/20/2023  
Number of Days to Update: 89

Source: Environmental Protection Agency  
Telephone: 703-603-8704  
Last EDR Contact: 09/26/2023  
Next Scheduled EDR Contact: 01/08/2024  
Data Release Frequency: Varies

SEMS: Superfund Enterprise Management System

SEMS (Superfund Enterprise Management System) tracks hazardous waste sites, potentially hazardous waste sites, and remedial activities performed in support of EPA's Superfund Program across the United States. The list was formerly known as CERCLIS, renamed to SEMS by the EPA in 2015. The list contains data on potentially hazardous waste sites that have been reported to the USEPA by states, municipalities, private companies and private persons, pursuant to Section 103 of the Comprehensive Environmental Response, Compensation, and Liability Act (CERCLA). This dataset also contains sites which are either proposed to or on the National Priorities List (NPL) and the sites which are in the screening and assessment phase for possible inclusion on the NPL.

Date of Government Version: 06/22/2023  
Date Data Arrived at EDR: 07/06/2023  
Date Made Active in Reports: 07/24/2023  
Number of Days to Update: 18

Source: EPA  
Telephone: 800-424-9346  
Last EDR Contact: 10/03/2023  
Next Scheduled EDR Contact: 01/22/2024  
Data Release Frequency: Quarterly

## ***Lists of Federal CERCLA sites with NFRAP***

SEMS-ARCHIVE: Superfund Enterprise Management System Archive

# GOVERNMENT RECORDS SEARCHED / DATA CURRENCY TRACKING

SEMS-ARCHIVE (Superfund Enterprise Management System Archive) tracks sites that have no further interest under the Federal Superfund Program based on available information. The list was formerly known as the CERCLIS-NFRAP, renamed to SEMS ARCHIVE by the EPA in 2015. EPA may perform a minimal level of assessment work at a site while it is archived if site conditions change and/or new information becomes available. Archived sites have been removed and archived from the inventory of SEMS sites. Archived status indicates that, to the best of EPA's knowledge, assessment at a site has been completed and that EPA has determined no further steps will be taken to list the site on the National Priorities List (NPL), unless information indicates this decision was not appropriate or other considerations require a recommendation for listing at a later time. The decision does not necessarily mean that there is no hazard associated with a given site; it only means that, based upon available information, the location is not judged to be potential NPL site.

Date of Government Version: 06/22/2023	Source: EPA
Date Data Arrived at EDR: 07/06/2023	Telephone: 800-424-9346
Date Made Active in Reports: 07/24/2023	Last EDR Contact: 10/03/2023
Number of Days to Update: 18	Next Scheduled EDR Contact: 01/22/2024
	Data Release Frequency: Quarterly

## ***Lists of Federal RCRA facilities undergoing Corrective Action***

CORRACTS: Corrective Action Report

CORRACTS identifies hazardous waste handlers with RCRA corrective action activity.

Date of Government Version: 07/24/2023	Source: EPA
Date Data Arrived at EDR: 07/31/2023	Telephone: 800-424-9346
Date Made Active in Reports: 08/14/2023	Last EDR Contact: 09/20/2023
Number of Days to Update: 14	Next Scheduled EDR Contact: 01/01/2024
	Data Release Frequency: Quarterly

## ***Lists of Federal RCRA TSD facilities***

RCRA-TSDF: RCRA - Treatment, Storage and Disposal

RCRAInfo is EPA's comprehensive information system, providing access to data supporting the Resource Conservation and Recovery Act (RCRA) of 1976 and the Hazardous and Solid Waste Amendments (HSWA) of 1984. The database includes selective information on sites which generate, transport, store, treat and/or dispose of hazardous waste as defined by the Resource Conservation and Recovery Act (RCRA). Transporters are individuals or entities that move hazardous waste from the generator offsite to a facility that can recycle, treat, store, or dispose of the waste. TSDFs treat, store, or dispose of the waste.

Date of Government Version: 07/24/2023	Source: Environmental Protection Agency
Date Data Arrived at EDR: 07/31/2023	Telephone: (404) 562-8651
Date Made Active in Reports: 08/14/2023	Last EDR Contact: 09/20/2023
Number of Days to Update: 14	Next Scheduled EDR Contact: 01/01/2024
	Data Release Frequency: Quarterly

## ***Lists of Federal RCRA generators***

RCRA-LQG: RCRA - Large Quantity Generators

RCRAInfo is EPA's comprehensive information system, providing access to data supporting the Resource Conservation and Recovery Act (RCRA) of 1976 and the Hazardous and Solid Waste Amendments (HSWA) of 1984. The database includes selective information on sites which generate, transport, store, treat and/or dispose of hazardous waste as defined by the Resource Conservation and Recovery Act (RCRA). Large quantity generators (LQGs) generate over 1,000 kilograms (kg) of hazardous waste, or over 1 kg of acutely hazardous waste per month.

Date of Government Version: 07/24/2023	Source: Environmental Protection Agency
Date Data Arrived at EDR: 07/31/2023	Telephone: (404) 562-8651
Date Made Active in Reports: 08/14/2023	Last EDR Contact: 09/20/2023
Number of Days to Update: 14	Next Scheduled EDR Contact: 01/01/2024
	Data Release Frequency: Quarterly

# GOVERNMENT RECORDS SEARCHED / DATA CURRENCY TRACKING

## RCRA-SQG: RCRA - Small Quantity Generators

RCRAInfo is EPA's comprehensive information system, providing access to data supporting the Resource Conservation and Recovery Act (RCRA) of 1976 and the Hazardous and Solid Waste Amendments (HSWA) of 1984. The database includes selective information on sites which generate, transport, store, treat and/or dispose of hazardous waste as defined by the Resource Conservation and Recovery Act (RCRA). Small quantity generators (SQGs) generate between 100 kg and 1,000 kg of hazardous waste per month.

Date of Government Version: 07/24/2023	Source: Environmental Protection Agency
Date Data Arrived at EDR: 07/31/2023	Telephone: (404) 562-8651
Date Made Active in Reports: 08/14/2023	Last EDR Contact: 09/20/2023
Number of Days to Update: 14	Next Scheduled EDR Contact: 01/01/2024
	Data Release Frequency: Quarterly

## RCRA-VSQG: RCRA - Very Small Quantity Generators (Formerly Conditionally Exempt Small Quantity Generators)

RCRAInfo is EPA's comprehensive information system, providing access to data supporting the Resource Conservation and Recovery Act (RCRA) of 1976 and the Hazardous and Solid Waste Amendments (HSWA) of 1984. The database includes selective information on sites which generate, transport, store, treat and/or dispose of hazardous waste as defined by the Resource Conservation and Recovery Act (RCRA). Very small quantity generators (VSQGs) generate less than 100 kg of hazardous waste, or less than 1 kg of acutely hazardous waste per month.

Date of Government Version: 07/24/2023	Source: Environmental Protection Agency
Date Data Arrived at EDR: 07/31/2023	Telephone: (404) 562-8651
Date Made Active in Reports: 08/14/2023	Last EDR Contact: 09/20/2023
Number of Days to Update: 14	Next Scheduled EDR Contact: 01/01/2024
	Data Release Frequency: Quarterly

## ***Federal institutional controls / engineering controls registries***

### LUCIS: Land Use Control Information System

LUCIS contains records of land use control information pertaining to the former Navy Base Realignment and Closure properties.

Date of Government Version: 08/03/2023	Source: Department of the Navy
Date Data Arrived at EDR: 08/07/2023	Telephone: 843-820-7326
Date Made Active in Reports: 10/10/2023	Last EDR Contact: 08/02/2023
Number of Days to Update: 64	Next Scheduled EDR Contact: 11/20/2023
	Data Release Frequency: Varies

### US ENG CONTROLS: Engineering Controls Sites List

A listing of sites with engineering controls in place. Engineering controls include various forms of caps, building foundations, liners, and treatment methods to create pathway elimination for regulated substances to enter environmental media or effect human health.

Date of Government Version: 05/22/2023	Source: Environmental Protection Agency
Date Data Arrived at EDR: 05/23/2023	Telephone: 703-603-0695
Date Made Active in Reports: 07/24/2023	Last EDR Contact: 08/21/2023
Number of Days to Update: 62	Next Scheduled EDR Contact: 12/04/2023
	Data Release Frequency: Varies

### US INST CONTROLS: Institutional Controls Sites List

A listing of sites with institutional controls in place. Institutional controls include administrative measures, such as groundwater use restrictions, construction restrictions, property use restrictions, and post remediation care requirements intended to prevent exposure to contaminants remaining on site. Deed restrictions are generally required as part of the institutional controls.

Date of Government Version: 05/22/2023	Source: Environmental Protection Agency
Date Data Arrived at EDR: 05/23/2023	Telephone: 703-603-0695
Date Made Active in Reports: 07/24/2023	Last EDR Contact: 08/21/2023
Number of Days to Update: 62	Next Scheduled EDR Contact: 12/04/2023
	Data Release Frequency: Varies

# GOVERNMENT RECORDS SEARCHED / DATA CURRENCY TRACKING

## ***Federal ERNS list***

ERNS: Emergency Response Notification System

Emergency Response Notification System. ERNS records and stores information on reported releases of oil and hazardous substances.

Date of Government Version: 06/12/2023

Date Data Arrived at EDR: 06/20/2023

Date Made Active in Reports: 08/14/2023

Number of Days to Update: 55

Source: National Response Center, United States Coast Guard

Telephone: 202-267-2180

Last EDR Contact: 09/20/2023

Next Scheduled EDR Contact: 01/01/2024

Data Release Frequency: Quarterly

## ***Lists of state- and tribal (Superfund) equivalent sites***

HSDS: Hazardous Substance Disposal Site

Locations of uncontrolled and unregulated hazardous waste sites. The file includes sites on the National Priority List as well as those on the state priority list.

Date of Government Version: 08/09/2011

Date Data Arrived at EDR: 11/08/2011

Date Made Active in Reports: 12/05/2011

Number of Days to Update: 27

Source: North Carolina Center for Geographic Information and Analysis

Telephone: 919-754-6580

Last EDR Contact: 10/11/2023

Next Scheduled EDR Contact: 01/29/2024

Data Release Frequency: No Update Planned

## ***Lists of state- and tribal hazardous waste facilities***

SHWS: Inactive Hazardous Sites Inventory

State Hazardous Waste Sites. State hazardous waste site records are the states' equivalent to CERCLIS. These sites may or may not already be listed on the federal CERCLIS list. Priority sites planned for cleanup using state funds (state equivalent of Superfund) are identified along with sites where cleanup will be paid for by potentially responsible parties. Available information varies by state.

Date of Government Version: 05/31/2023

Date Data Arrived at EDR: 06/06/2023

Date Made Active in Reports: 08/24/2023

Number of Days to Update: 79

Source: Department of Environment, Health and Natural Resources

Telephone: 919-508-8400

Last EDR Contact: 09/07/2023

Next Scheduled EDR Contact: 12/18/2023

Data Release Frequency: Quarterly

## ***Lists of state and tribal landfills and solid waste disposal facilities***

SWF/LF: List of Solid Waste Facilities

Solid Waste Facilities/Landfill Sites. SWF/LF type records typically contain an inventory of solid waste disposal facilities or landfills in a particular state. Depending on the state, these may be active or inactive facilities or open dumps that failed to meet RCRA Subtitle D Section 4004 criteria for solid waste landfills or disposal sites.

Date of Government Version: 12/15/2022

Date Data Arrived at EDR: 12/19/2022

Date Made Active in Reports: 03/15/2023

Number of Days to Update: 86

Source: Department of Environment and Natural Resources

Telephone: 919-733-0692

Last EDR Contact: 09/22/2023

Next Scheduled EDR Contact: 01/01/2024

Data Release Frequency: Varies

OLI: Old Landfill Inventory

Old landfill inventory location information. (Does not include no further action sites and other agency lead sites).

Date of Government Version: 03/22/2023

Date Data Arrived at EDR: 04/04/2023

Date Made Active in Reports: 06/21/2023

Number of Days to Update: 78

Source: Department of Environment & Natural Resources

Telephone: 919-733-4996

Last EDR Contact: 10/05/2023

Next Scheduled EDR Contact: 01/15/2024

Data Release Frequency: Varies



# GOVERNMENT RECORDS SEARCHED / DATA CURRENCY TRACKING

## DEBRIS: Solid Waste Active Disaster Debris Sites Listing

NCDEQ Division of Waste Management Solid Waste Section Temporary Disaster Debris Staging Site (TDDSS) Locations which are available to be activated in a disaster or emergency.. Disaster Debris Sites can only be used for temporary disaster debris storage if the site's responsible party activates the site for use by notifying the NCDEQ DWM Solid Waste Section staff during an emergency

Date of Government Version: 05/19/2023	Source: Department of Environmental Quality
Date Data Arrived at EDR: 06/09/2023	Telephone: 919-707-8247
Date Made Active in Reports: 08/31/2023	Last EDR Contact: 09/12/2023
Number of Days to Update: 83	Next Scheduled EDR Contact: 12/25/2023
	Data Release Frequency: Varies

## LCID: Land-Clearing and Inert Debris (LCID) Landfill Notifications

A list all of the Land-Clearing and Inert Debris (LCID) Landfill Notification facilities (under 2 acres in size) in North Carolina.

Date of Government Version: 08/09/2022	Source: Department of Environmental Quality
Date Data Arrived at EDR: 10/03/2022	Telephone: 919-707-8248
Date Made Active in Reports: 12/16/2022	Last EDR Contact: 10/06/2023
Number of Days to Update: 74	Next Scheduled EDR Contact: 01/15/2024
	Data Release Frequency: Varies

### ***Lists of state and tribal leaking storage tanks***

## LUST: Regional UST Database

This database contains information obtained from the Regional Offices. It provides a more detailed explanation of current and historic activity for individual sites, as well as what was previously found in the Incident Management Database. Sites in this database with Incident Numbers are considered LUSTs.

Date of Government Version: 07/28/2023	Source: Department of Environment and Natural Resources
Date Data Arrived at EDR: 08/01/2023	Telephone: 919-707-8200
Date Made Active in Reports: 10/10/2023	Last EDR Contact: 08/01/2023
Number of Days to Update: 70	Next Scheduled EDR Contact: 11/13/2023
	Data Release Frequency: Quarterly

## LAST: Leaking Aboveground Storage Tanks

A listing of leaking aboveground storage tank site locations.

Date of Government Version: 04/28/2023	Source: Department of Environment & Natural Resources
Date Data Arrived at EDR: 05/02/2023	Telephone: 877-623-6748
Date Made Active in Reports: 07/19/2023	Last EDR Contact: 08/01/2023
Number of Days to Update: 78	Next Scheduled EDR Contact: 11/13/2023
	Data Release Frequency: Quarterly

## INDIAN LUST R1: Leaking Underground Storage Tanks on Indian Land

A listing of leaking underground storage tank locations on Indian Land.

Date of Government Version: 04/20/2023	Source: EPA Region 1
Date Data Arrived at EDR: 05/09/2023	Telephone: 617-918-1313
Date Made Active in Reports: 07/14/2023	Last EDR Contact: 10/11/2023
Number of Days to Update: 66	Next Scheduled EDR Contact: 01/29/2024
	Data Release Frequency: Varies

## INDIAN LUST R4: Leaking Underground Storage Tanks on Indian Land

LUSTs on Indian land in Florida, Mississippi and North Carolina.

Date of Government Version: 04/20/2023	Source: EPA Region 4
Date Data Arrived at EDR: 05/09/2023	Telephone: 404-562-8677
Date Made Active in Reports: 07/14/2023	Last EDR Contact: 10/11/2023
Number of Days to Update: 66	Next Scheduled EDR Contact: 01/29/2024
	Data Release Frequency: Varies

# GOVERNMENT RECORDS SEARCHED / DATA CURRENCY TRACKING

## INDIAN LUST R8: Leaking Underground Storage Tanks on Indian Land

LUSTs on Indian land in Colorado, Montana, North Dakota, South Dakota, Utah and Wyoming.

Date of Government Version: 04/19/2023	Source: EPA Region 8
Date Data Arrived at EDR: 05/09/2023	Telephone: 303-312-6271
Date Made Active in Reports: 07/14/2023	Last EDR Contact: 10/11/2023
Number of Days to Update: 66	Next Scheduled EDR Contact: 01/29/2024
	Data Release Frequency: Varies

## INDIAN LUST R7: Leaking Underground Storage Tanks on Indian Land

LUSTs on Indian land in Iowa, Kansas, and Nebraska

Date of Government Version: 04/25/2023	Source: EPA Region 7
Date Data Arrived at EDR: 05/09/2023	Telephone: 913-551-7003
Date Made Active in Reports: 07/14/2023	Last EDR Contact: 10/11/2023
Number of Days to Update: 66	Next Scheduled EDR Contact: 01/29/2024
	Data Release Frequency: Varies

## INDIAN LUST R9: Leaking Underground Storage Tanks on Indian Land

LUSTs on Indian land in Arizona, California, New Mexico and Nevada

Date of Government Version: 04/19/2023	Source: Environmental Protection Agency
Date Data Arrived at EDR: 05/09/2023	Telephone: 415-972-3372
Date Made Active in Reports: 07/14/2023	Last EDR Contact: 10/11/2023
Number of Days to Update: 66	Next Scheduled EDR Contact: 01/29/2024
	Data Release Frequency: Varies

## INDIAN LUST R5: Leaking Underground Storage Tanks on Indian Land

Leaking underground storage tanks located on Indian Land in Michigan, Minnesota and Wisconsin.

Date of Government Version: 04/14/2023	Source: EPA, Region 5
Date Data Arrived at EDR: 05/09/2023	Telephone: 312-886-7439
Date Made Active in Reports: 07/14/2023	Last EDR Contact: 10/11/2023
Number of Days to Update: 66	Next Scheduled EDR Contact: 01/29/2024
	Data Release Frequency: Varies

## INDIAN LUST R6: Leaking Underground Storage Tanks on Indian Land

LUSTs on Indian land in New Mexico and Oklahoma.

Date of Government Version: 04/26/2023	Source: EPA Region 6
Date Data Arrived at EDR: 05/09/2023	Telephone: 214-665-6597
Date Made Active in Reports: 07/14/2023	Last EDR Contact: 10/11/2023
Number of Days to Update: 66	Next Scheduled EDR Contact: 01/29/2024
	Data Release Frequency: Varies

## INDIAN LUST R10: Leaking Underground Storage Tanks on Indian Land

LUSTs on Indian land in Alaska, Idaho, Oregon and Washington.

Date of Government Version: 04/20/2023	Source: EPA Region 10
Date Data Arrived at EDR: 05/09/2023	Telephone: 206-553-2857
Date Made Active in Reports: 07/14/2023	Last EDR Contact: 10/11/2023
Number of Days to Update: 66	Next Scheduled EDR Contact: 01/29/2024
	Data Release Frequency: Varies

## LUST TRUST: State Trust Fund Database

This database contains information about claims against the State Trust Funds for reimbursements for expenses incurred while remediating Leaking USTs.

Date of Government Version: 06/30/2023	Source: Department of Environment and Natural Resources
Date Data Arrived at EDR: 06/30/2023	Telephone: 919-733-1315
Date Made Active in Reports: 09/19/2023	Last EDR Contact: 10/05/2023
Number of Days to Update: 81	Next Scheduled EDR Contact: 01/15/2024
	Data Release Frequency: Quarterly

# GOVERNMENT RECORDS SEARCHED / DATA CURRENCY TRACKING

## *Lists of state and tribal registered storage tanks*

### FEMA UST: Underground Storage Tank Listing

A listing of all FEMA owned underground storage tanks.

Date of Government Version: 03/08/2023	Source: FEMA
Date Data Arrived at EDR: 03/09/2023	Telephone: 202-646-5797
Date Made Active in Reports: 05/30/2023	Last EDR Contact: 10/10/2023
Number of Days to Update: 82	Next Scheduled EDR Contact: 01/15/2024
	Data Release Frequency: Varies

### UST: Petroleum Underground Storage Tank Database

Registered Underground Storage Tanks. UST's are regulated under Subtitle I of the Resource Conservation and Recovery Act (RCRA) and must be registered with the state department responsible for administering the UST program. Available information varies by state program.

Date of Government Version: 04/21/2023	Source: Department of Environment and Natural Resources
Date Data Arrived at EDR: 04/27/2023	Telephone: 919-733-1308
Date Made Active in Reports: 07/18/2023	Last EDR Contact: 08/01/2023
Number of Days to Update: 82	Next Scheduled EDR Contact: 11/13/2023
	Data Release Frequency: Quarterly

### AST: AST Database

Facilities with aboveground storage tanks that have a capacity greater than 21,000 gallons.

Date of Government Version: 03/10/2023	Source: Department of Environment and Natural Resources
Date Data Arrived at EDR: 03/10/2023	Telephone: 919-715-6183
Date Made Active in Reports: 05/25/2023	Last EDR Contact: 09/07/2023
Number of Days to Update: 76	Next Scheduled EDR Contact: 12/25/2023
	Data Release Frequency: Semi-Annually

### INDIAN UST R5: Underground Storage Tanks on Indian Land

The Indian Underground Storage Tank (UST) database provides information about underground storage tanks on Indian land in EPA Region 5 (Michigan, Minnesota and Wisconsin and Tribal Nations).

Date of Government Version: 04/14/2023	Source: EPA Region 5
Date Data Arrived at EDR: 05/09/2023	Telephone: 312-886-6136
Date Made Active in Reports: 07/14/2023	Last EDR Contact: 10/11/2023
Number of Days to Update: 66	Next Scheduled EDR Contact: 01/29/2024
	Data Release Frequency: Varies

### INDIAN UST R6: Underground Storage Tanks on Indian Land

The Indian Underground Storage Tank (UST) database provides information about underground storage tanks on Indian land in EPA Region 6 (Louisiana, Arkansas, Oklahoma, New Mexico, Texas and 65 Tribes).

Date of Government Version: 04/26/2023	Source: EPA Region 6
Date Data Arrived at EDR: 05/09/2023	Telephone: 214-665-7591
Date Made Active in Reports: 07/14/2023	Last EDR Contact: 10/11/2023
Number of Days to Update: 66	Next Scheduled EDR Contact: 01/29/2024
	Data Release Frequency: Varies

### INDIAN UST R1: Underground Storage Tanks on Indian Land

The Indian Underground Storage Tank (UST) database provides information about underground storage tanks on Indian land in EPA Region 1 (Connecticut, Maine, Massachusetts, New Hampshire, Rhode Island, Vermont and ten Tribal Nations).

Date of Government Version: 04/20/2023	Source: EPA, Region 1
Date Data Arrived at EDR: 05/09/2023	Telephone: 617-918-1313
Date Made Active in Reports: 07/14/2023	Last EDR Contact: 10/11/2023
Number of Days to Update: 66	Next Scheduled EDR Contact: 01/29/2024
	Data Release Frequency: Varies

# GOVERNMENT RECORDS SEARCHED / DATA CURRENCY TRACKING

## INDIAN UST R7: Underground Storage Tanks on Indian Land

The Indian Underground Storage Tank (UST) database provides information about underground storage tanks on Indian land in EPA Region 7 (Iowa, Kansas, Missouri, Nebraska, and 9 Tribal Nations).

Date of Government Version: 04/25/2023	Source: EPA Region 7
Date Data Arrived at EDR: 05/09/2023	Telephone: 913-551-7003
Date Made Active in Reports: 07/14/2023	Last EDR Contact: 10/11/2023
Number of Days to Update: 66	Next Scheduled EDR Contact: 01/29/2024
	Data Release Frequency: Varies

## INDIAN UST R8: Underground Storage Tanks on Indian Land

The Indian Underground Storage Tank (UST) database provides information about underground storage tanks on Indian land in EPA Region 8 (Colorado, Montana, North Dakota, South Dakota, Utah, Wyoming and 27 Tribal Nations).

Date of Government Version: 04/20/2023	Source: EPA Region 8
Date Data Arrived at EDR: 05/09/2023	Telephone: 303-312-6137
Date Made Active in Reports: 07/14/2023	Last EDR Contact: 10/11/2023
Number of Days to Update: 66	Next Scheduled EDR Contact: 01/29/2024
	Data Release Frequency: Varies

## INDIAN UST R9: Underground Storage Tanks on Indian Land

The Indian Underground Storage Tank (UST) database provides information about underground storage tanks on Indian land in EPA Region 9 (Arizona, California, Hawaii, Nevada, the Pacific Islands, and Tribal Nations).

Date of Government Version: 04/19/2023	Source: EPA Region 9
Date Data Arrived at EDR: 05/09/2023	Telephone: 415-972-3368
Date Made Active in Reports: 07/14/2023	Last EDR Contact: 10/11/2023
Number of Days to Update: 66	Next Scheduled EDR Contact: 01/29/2024
	Data Release Frequency: Varies

## INDIAN UST R4: Underground Storage Tanks on Indian Land

The Indian Underground Storage Tank (UST) database provides information about underground storage tanks on Indian land in EPA Region 4 (Alabama, Florida, Georgia, Kentucky, Mississippi, North Carolina, South Carolina, Tennessee and Tribal Nations)

Date of Government Version: 04/20/2023	Source: EPA Region 4
Date Data Arrived at EDR: 05/09/2023	Telephone: 404-562-9424
Date Made Active in Reports: 07/14/2023	Last EDR Contact: 10/11/2023
Number of Days to Update: 66	Next Scheduled EDR Contact: 01/29/2024
	Data Release Frequency: Varies

## INDIAN UST R10: Underground Storage Tanks on Indian Land

The Indian Underground Storage Tank (UST) database provides information about underground storage tanks on Indian land in EPA Region 10 (Alaska, Idaho, Oregon, Washington, and Tribal Nations).

Date of Government Version: 04/20/2023	Source: EPA Region 10
Date Data Arrived at EDR: 05/09/2023	Telephone: 206-553-2857
Date Made Active in Reports: 07/14/2023	Last EDR Contact: 10/11/2023
Number of Days to Update: 66	Next Scheduled EDR Contact: 01/29/2024
	Data Release Frequency: Varies

## ***State and tribal institutional control / engineering control registries***

### INST CONTROL: No Further Action Sites With Land Use Restrictions Monitoring

A land use restricted site is a property where there are limits or requirements on future use of the property due to varying levels of cleanup possible, practical, or necessary at the site.

Date of Government Version: 03/03/2023	Source: Department of Environmental Quality
Date Data Arrived at EDR: 06/06/2023	Telephone: 919-508-8400
Date Made Active in Reports: 08/24/2023	Last EDR Contact: 09/07/2023
Number of Days to Update: 79	Next Scheduled EDR Contact: 12/18/2023
	Data Release Frequency: Quarterly

# GOVERNMENT RECORDS SEARCHED / DATA CURRENCY TRACKING

## ***Lists of state and tribal voluntary cleanup sites***

VCP: Responsible Party Voluntary Action Sites  
Responsible Party Voluntary Action site locations.

Date of Government Version: 05/31/2023	Source: Department of Environment and Natural Resources
Date Data Arrived at EDR: 06/06/2023	Telephone: 919-508-8400
Date Made Active in Reports: 08/24/2023	Last EDR Contact: 09/07/2023
Number of Days to Update: 79	Next Scheduled EDR Contact: 12/18/2023
	Data Release Frequency: Quarterly

INDIAN VCP R7: Voluntary Cleanup Priority Listing  
A listing of voluntary cleanup priority sites located on Indian Land located in Region 7.

Date of Government Version: 03/20/2008	Source: EPA, Region 7
Date Data Arrived at EDR: 04/22/2008	Telephone: 913-551-7365
Date Made Active in Reports: 05/19/2008	Last EDR Contact: 07/08/2021
Number of Days to Update: 27	Next Scheduled EDR Contact: 07/20/2009
	Data Release Frequency: Varies

INDIAN VCP R1: Voluntary Cleanup Priority Listing  
A listing of voluntary cleanup priority sites located on Indian Land located in Region 1.

Date of Government Version: 07/27/2015	Source: EPA, Region 1
Date Data Arrived at EDR: 09/29/2015	Telephone: 617-918-1102
Date Made Active in Reports: 02/18/2016	Last EDR Contact: 09/12/2023
Number of Days to Update: 142	Next Scheduled EDR Contact: 01/01/2024
	Data Release Frequency: Varies

## ***Lists of state and tribal brownfield sites***

BROWNFIELDS: Brownfields Projects Inventory  
A brownfield site is an abandoned, idled, or underused property where the threat of environmental contamination has hindered its redevelopment. All of the sites in the inventory are working toward a brownfield agreement for cleanup and liability control.

Date of Government Version: 06/01/2023	Source: Department of Environment and Natural Resources
Date Data Arrived at EDR: 06/23/2023	Telephone: 919-733-4996
Date Made Active in Reports: 09/13/2023	Last EDR Contact: 09/26/2023
Number of Days to Update: 82	Next Scheduled EDR Contact: 01/08/2024
	Data Release Frequency: Quarterly

## **ADDITIONAL ENVIRONMENTAL RECORDS**

### ***Local Brownfield lists***

US BROWNFIELDS: A Listing of Brownfields Sites  
Brownfields are real property, the expansion, redevelopment, or reuse of which may be complicated by the presence or potential presence of a hazardous substance, pollutant, or contaminant. Cleaning up and reinvesting in these properties takes development pressures off of undeveloped, open land, and both improves and protects the environment. Assessment, Cleanup and Redevelopment Exchange System (ACRES) stores information reported by EPA Brownfields grant recipients on brownfields properties assessed or cleaned up with grant funding as well as information on Targeted Brownfields Assessments performed by EPA Regions. A listing of ACRES Brownfield sites is obtained from Cleanups in My Community. Cleanups in My Community provides information on Brownfields properties for which information is reported back to EPA, as well as areas served by Brownfields grant programs.

Date of Government Version: 04/06/2023	Source: Environmental Protection Agency
Date Data Arrived at EDR: 04/13/2023	Telephone: 202-566-2777
Date Made Active in Reports: 04/19/2023	Last EDR Contact: 08/30/2023
Number of Days to Update: 6	Next Scheduled EDR Contact: 12/25/2023
	Data Release Frequency: Semi-Annually

# GOVERNMENT RECORDS SEARCHED / DATA CURRENCY TRACKING

## **Local Lists of Landfill / Solid Waste Disposal Sites**

### HIST LF: Solid Waste Facility Listing

A listing of solid waste facilities.

Date of Government Version: 11/06/2006  
Date Data Arrived at EDR: 02/13/2007  
Date Made Active in Reports: 03/02/2007  
Number of Days to Update: 17

Source: Department of Environment & Natural Resources  
Telephone: 919-733-0692  
Last EDR Contact: 01/19/2009  
Next Scheduled EDR Contact: N/A  
Data Release Frequency: No Update Planned

### SWRCY: Recycling Center Listing

A listing of recycling center locations.

Date of Government Version: 01/31/2022  
Date Data Arrived at EDR: 02/02/2022  
Date Made Active in Reports: 04/29/2022  
Number of Days to Update: 86

Source: Department of Environment & Natural Resources  
Telephone: 919-707-8137  
Last EDR Contact: 07/19/2023  
Next Scheduled EDR Contact: 11/06/2023  
Data Release Frequency: Varies

### INDIAN ODI: Report on the Status of Open Dumps on Indian Lands

Location of open dumps on Indian land.

Date of Government Version: 12/31/1998  
Date Data Arrived at EDR: 12/03/2007  
Date Made Active in Reports: 01/24/2008  
Number of Days to Update: 52

Source: Environmental Protection Agency  
Telephone: 703-308-8245  
Last EDR Contact: 07/19/2023  
Next Scheduled EDR Contact: 11/06/2023  
Data Release Frequency: Varies

### DEBRIS REGION 9: Torres Martinez Reservation Illegal Dump Site Locations

A listing of illegal dump sites location on the Torres Martinez Indian Reservation located in eastern Riverside County and northern Imperial County, California.

Date of Government Version: 01/12/2009  
Date Data Arrived at EDR: 05/07/2009  
Date Made Active in Reports: 09/21/2009  
Number of Days to Update: 137

Source: EPA, Region 9  
Telephone: 415-947-4219  
Last EDR Contact: 10/10/2023  
Next Scheduled EDR Contact: 01/29/2024  
Data Release Frequency: No Update Planned

### ODI: Open Dump Inventory

An open dump is defined as a disposal facility that does not comply with one or more of the Part 257 or Part 258 Subtitle D Criteria.

Date of Government Version: 06/30/1985  
Date Data Arrived at EDR: 08/09/2004  
Date Made Active in Reports: 09/17/2004  
Number of Days to Update: 39

Source: Environmental Protection Agency  
Telephone: 800-424-9346  
Last EDR Contact: 06/09/2004  
Next Scheduled EDR Contact: N/A  
Data Release Frequency: No Update Planned

### IHS OPEN DUMPS: Open Dumps on Indian Land

A listing of all open dumps located on Indian Land in the United States.

Date of Government Version: 04/01/2014  
Date Data Arrived at EDR: 08/06/2014  
Date Made Active in Reports: 01/29/2015  
Number of Days to Update: 176

Source: Department of Health & Human Services, Indian Health Service  
Telephone: 301-443-1452  
Last EDR Contact: 07/27/2023  
Next Scheduled EDR Contact: 11/13/2023  
Data Release Frequency: Varies

## **Local Lists of Hazardous waste / Contaminated Sites**

# GOVERNMENT RECORDS SEARCHED / DATA CURRENCY TRACKING

## US HIST CDL: National Clandestine Laboratory Register

A listing of clandestine drug lab locations that have been removed from the DEAs National Clandestine Laboratory Register.

Date of Government Version: 05/22/2023  
Date Data Arrived at EDR: 05/23/2023  
Date Made Active in Reports: 07/10/2023  
Number of Days to Update: 48

Source: Drug Enforcement Administration  
Telephone: 202-307-1000  
Last EDR Contact: 08/21/2023  
Next Scheduled EDR Contact: 12/04/2023  
Data Release Frequency: No Update Planned

## US CDL: Clandestine Drug Labs

A listing of clandestine drug lab locations. The U.S. Department of Justice ("the Department") provides this web site as a public service. It contains addresses of some locations where law enforcement agencies reported they found chemicals or other items that indicated the presence of either clandestine drug laboratories or dumpsites. In most cases, the source of the entries is not the Department, and the Department has not verified the entry and does not guarantee its accuracy. Members of the public must verify the accuracy of all entries by, for example, contacting local law enforcement and local health departments.

Date of Government Version: 05/22/2023  
Date Data Arrived at EDR: 05/23/2023  
Date Made Active in Reports: 07/10/2023  
Number of Days to Update: 48

Source: Drug Enforcement Administration  
Telephone: 202-307-1000  
Last EDR Contact: 08/21/2023  
Next Scheduled EDR Contact: 12/04/2023  
Data Release Frequency: Quarterly

## **Local Land Records**

### LIENS 2: CERCLA Lien Information

A Federal CERCLA ('Superfund') lien can exist by operation of law at any site or property at which EPA has spent Superfund monies. These monies are spent to investigate and address releases and threatened releases of contamination. CERCLIS provides information as to the identity of these sites and properties.

Date of Government Version: 06/22/2023  
Date Data Arrived at EDR: 07/06/2023  
Date Made Active in Reports: 07/24/2023  
Number of Days to Update: 18

Source: Environmental Protection Agency  
Telephone: 202-564-6023  
Last EDR Contact: 10/03/2023  
Next Scheduled EDR Contact: 01/08/2024  
Data Release Frequency: Semi-Annually

## **Records of Emergency Release Reports**

### HMIRS: Hazardous Materials Information Reporting System

Hazardous Materials Incident Report System. HMIRS contains hazardous material spill incidents reported to DOT.

Date of Government Version: 06/19/2023  
Date Data Arrived at EDR: 06/23/2023  
Date Made Active in Reports: 09/20/2023  
Number of Days to Update: 89

Source: U.S. Department of Transportation  
Telephone: 202-366-4555  
Last EDR Contact: 09/20/2023  
Next Scheduled EDR Contact: 01/01/2024  
Data Release Frequency: Quarterly

### SPILLS: Spills Incident Listing

A listing spills, hazardous material releases, sanitary sewer overflows, wastewater treatment plant bypasses and upsets, citizen complaints, and any other environmental emergency calls reported to the agency.

Date of Government Version: 03/21/2023  
Date Data Arrived at EDR: 05/11/2023  
Date Made Active in Reports: 08/07/2023  
Number of Days to Update: 88

Source: Department of Environment & Natural Resources  
Telephone: 919-807-6308  
Last EDR Contact: 09/13/2023  
Next Scheduled EDR Contact: 12/18/2023  
Data Release Frequency: Quarterly

### IMD: Incident Management Database

Groundwater and/or soil contamination incidents

# GOVERNMENT RECORDS SEARCHED / DATA CURRENCY TRACKING

Date of Government Version: 04/28/2023  
Date Data Arrived at EDR: 05/02/2023  
Date Made Active in Reports: 07/19/2023  
Number of Days to Update: 78

Source: Department of Environment and Natural Resources  
Telephone: 877-623-6748  
Last EDR Contact: 08/01/2023  
Next Scheduled EDR Contact: 11/13/2023  
Data Release Frequency: No Update Planned

## SPILLS 90: SPILLS90 data from FirstSearch

Spills 90 includes those spill and release records available exclusively from FirstSearch databases. Typically, they may include chemical, oil and/or hazardous substance spills recorded after 1990. Duplicate records that are already included in EDR incident and release records are not included in Spills 90.

Date of Government Version: 09/27/2012  
Date Data Arrived at EDR: 01/03/2013  
Date Made Active in Reports: 03/06/2013  
Number of Days to Update: 62

Source: FirstSearch  
Telephone: N/A  
Last EDR Contact: 01/03/2013  
Next Scheduled EDR Contact: N/A  
Data Release Frequency: No Update Planned

## SPILLS 80: SPILLS80 data from FirstSearch

Spills 80 includes those spill and release records available from FirstSearch databases prior to 1990. Typically, they may include chemical, oil and/or hazardous substance spills recorded before 1990. Duplicate records that are already included in EDR incident and release records are not included in Spills 80.

Date of Government Version: 06/14/2001  
Date Data Arrived at EDR: 01/03/2013  
Date Made Active in Reports: 03/06/2013  
Number of Days to Update: 62

Source: FirstSearch  
Telephone: N/A  
Last EDR Contact: 01/03/2013  
Next Scheduled EDR Contact: N/A  
Data Release Frequency: No Update Planned

## **Other Ascertainable Records**

### RCRA NonGen / NLR: RCRA - Non Generators / No Longer Regulated

RCRAInfo is EPA's comprehensive information system, providing access to data supporting the Resource Conservation and Recovery Act (RCRA) of 1976 and the Hazardous and Solid Waste Amendments (HSWA) of 1984. The database includes selective information on sites which generate, transport, store, treat and/or dispose of hazardous waste as defined by the Resource Conservation and Recovery Act (RCRA). Non-Generators do not presently generate hazardous waste.

Date of Government Version: 07/24/2023  
Date Data Arrived at EDR: 07/31/2023  
Date Made Active in Reports: 08/14/2023  
Number of Days to Update: 14

Source: Environmental Protection Agency  
Telephone: (404) 562-8651  
Last EDR Contact: 09/20/2023  
Next Scheduled EDR Contact: 01/01/2024  
Data Release Frequency: Quarterly

### FUDS: Formerly Used Defense Sites

The listing includes locations of Formerly Used Defense Sites properties where the US Army Corps of Engineers is actively working or will take necessary cleanup actions.

Date of Government Version: 08/07/2023  
Date Data Arrived at EDR: 08/15/2023  
Date Made Active in Reports: 10/10/2023  
Number of Days to Update: 56

Source: U.S. Army Corps of Engineers  
Telephone: 202-528-4285  
Last EDR Contact: 08/15/2023  
Next Scheduled EDR Contact: 11/27/2023  
Data Release Frequency: Varies

### DOD: Department of Defense Sites

This data set consists of federally owned or administered lands, administered by the Department of Defense, that have any area equal to or greater than 640 acres of the United States, Puerto Rico, and the U.S. Virgin Islands.

Date of Government Version: 06/07/2021  
Date Data Arrived at EDR: 07/13/2021  
Date Made Active in Reports: 03/09/2022  
Number of Days to Update: 239

Source: USGS  
Telephone: 888-275-8747  
Last EDR Contact: 10/09/2023  
Next Scheduled EDR Contact: 01/22/2024  
Data Release Frequency: Varies



## GOVERNMENT RECORDS SEARCHED / DATA CURRENCY TRACKING

### FEDLAND: Federal and Indian Lands

Federally and Indian administrated lands of the United States. Lands included are administrated by: Army Corps of Engineers, Bureau of Reclamation, National Wild and Scenic River, National Wildlife Refuge, Public Domain Land, Wilderness, Wilderness Study Area, Wildlife Management Area, Bureau of Indian Affairs, Bureau of Land Management, Department of Justice, Forest Service, Fish and Wildlife Service, National Park Service.

Date of Government Version: 04/02/2018	Source: U.S. Geological Survey
Date Data Arrived at EDR: 04/11/2018	Telephone: 888-275-8747
Date Made Active in Reports: 11/06/2019	Last EDR Contact: 10/04/2023
Number of Days to Update: 574	Next Scheduled EDR Contact: 01/15/2024
	Data Release Frequency: N/A

### SCRD DRYCLEANERS: State Coalition for Remediation of Drycleaners Listing

The State Coalition for Remediation of Drycleaners was established in 1998, with support from the U.S. EPA Office of Superfund Remediation and Technology Innovation. It is comprised of representatives of states with established drycleaner remediation programs. Currently the member states are Alabama, Connecticut, Florida, Illinois, Kansas, Minnesota, Missouri, North Carolina, Oregon, South Carolina, Tennessee, Texas, and Wisconsin.

Date of Government Version: 07/30/2021	Source: Environmental Protection Agency
Date Data Arrived at EDR: 02/03/2023	Telephone: 615-532-8599
Date Made Active in Reports: 02/10/2023	Last EDR Contact: 08/01/2023
Number of Days to Update: 7	Next Scheduled EDR Contact: 11/20/2023
	Data Release Frequency: Varies

### US FIN ASSUR: Financial Assurance Information

All owners and operators of facilities that treat, store, or dispose of hazardous waste are required to provide proof that they will have sufficient funds to pay for the clean up, closure, and post-closure care of their facilities.

Date of Government Version: 06/19/2023	Source: Environmental Protection Agency
Date Data Arrived at EDR: 06/20/2023	Telephone: 202-566-1917
Date Made Active in Reports: 08/14/2023	Last EDR Contact: 09/20/2023
Number of Days to Update: 55	Next Scheduled EDR Contact: 01/01/2024
	Data Release Frequency: Quarterly

### EPA WATCH LIST: EPA WATCH LIST

EPA maintains a "Watch List" to facilitate dialogue between EPA, state and local environmental agencies on enforcement matters relating to facilities with alleged violations identified as either significant or high priority. Being on the Watch List does not mean that the facility has actually violated the law only that an investigation by EPA or a state or local environmental agency has led those organizations to allege that an unproven violation has in fact occurred. Being on the Watch List does not represent a higher level of concern regarding the alleged violations that were detected, but instead indicates cases requiring additional dialogue between EPA, state and local agencies - primarily because of the length of time the alleged violation has gone unaddressed or unresolved.

Date of Government Version: 08/30/2013	Source: Environmental Protection Agency
Date Data Arrived at EDR: 03/21/2014	Telephone: 617-520-3000
Date Made Active in Reports: 06/17/2014	Last EDR Contact: 07/31/2023
Number of Days to Update: 88	Next Scheduled EDR Contact: 11/13/2023
	Data Release Frequency: Quarterly

### 2020 COR ACTION: 2020 Corrective Action Program List

The EPA has set ambitious goals for the RCRA Corrective Action program by creating the 2020 Corrective Action Universe. This RCRA cleanup baseline includes facilities expected to need corrective action. The 2020 universe contains a wide variety of sites. Some properties are heavily contaminated while others were contaminated but have since been cleaned up. Still others have not been fully investigated yet, and may require little or no remediation. Inclusion in the 2020 Universe does not necessarily imply failure on the part of a facility to meet its RCRA obligations.

Date of Government Version: 09/30/2017	Source: Environmental Protection Agency
Date Data Arrived at EDR: 05/08/2018	Telephone: 703-308-4044
Date Made Active in Reports: 07/20/2018	Last EDR Contact: 08/03/2023
Number of Days to Update: 73	Next Scheduled EDR Contact: 11/13/2023
	Data Release Frequency: Varies

# GOVERNMENT RECORDS SEARCHED / DATA CURRENCY TRACKING

## TSCA: Toxic Substances Control Act

Toxic Substances Control Act. TSCA identifies manufacturers and importers of chemical substances included on the TSCA Chemical Substance Inventory list. It includes data on the production volume of these substances by plant site.

Date of Government Version: 12/31/2020	Source: EPA
Date Data Arrived at EDR: 06/14/2022	Telephone: 202-260-5521
Date Made Active in Reports: 03/24/2023	Last EDR Contact: 09/15/2023
Number of Days to Update: 283	Next Scheduled EDR Contact: 12/25/2023
	Data Release Frequency: Every 4 Years

## TRIS: Toxic Chemical Release Inventory System

Toxic Release Inventory System. TRIS identifies facilities which release toxic chemicals to the air, water and land in reportable quantities under SARA Title III Section 313.

Date of Government Version: 12/31/2021	Source: EPA
Date Data Arrived at EDR: 02/16/2023	Telephone: 202-566-0250
Date Made Active in Reports: 05/02/2023	Last EDR Contact: 08/18/2023
Number of Days to Update: 75	Next Scheduled EDR Contact: 11/27/2023
	Data Release Frequency: Annually

## SSTS: Section 7 Tracking Systems

Section 7 of the Federal Insecticide, Fungicide and Rodenticide Act, as amended (92 Stat. 829) requires all registered pesticide-producing establishments to submit a report to the Environmental Protection Agency by March 1st each year. Each establishment must report the types and amounts of pesticides, active ingredients and devices being produced, and those having been produced and sold or distributed in the past year.

Date of Government Version: 07/17/2023	Source: EPA
Date Data Arrived at EDR: 07/18/2023	Telephone: 202-564-4203
Date Made Active in Reports: 10/10/2023	Last EDR Contact: 07/18/2023
Number of Days to Update: 84	Next Scheduled EDR Contact: 10/30/2023
	Data Release Frequency: Annually

## ROD: Records Of Decision

Record of Decision. ROD documents mandate a permanent remedy at an NPL (Superfund) site containing technical and health information to aid in the cleanup.

Date of Government Version: 06/22/2023	Source: EPA
Date Data Arrived at EDR: 07/06/2023	Telephone: 703-416-0223
Date Made Active in Reports: 07/24/2023	Last EDR Contact: 10/03/2023
Number of Days to Update: 18	Next Scheduled EDR Contact: 12/11/2023
	Data Release Frequency: Annually

## RMP: Risk Management Plans

# GOVERNMENT RECORDS SEARCHED / DATA CURRENCY TRACKING

When Congress passed the Clean Air Act Amendments of 1990, it required EPA to publish regulations and guidance for chemical accident prevention at facilities using extremely hazardous substances. The Risk Management Program Rule (RMP Rule) was written to implement Section 112(r) of these amendments. The rule, which built upon existing industry codes and standards, requires companies of all sizes that use certain flammable and toxic substances to develop a Risk Management Program, which includes a(n): Hazard assessment that details the potential effects of an accidental release, an accident history of the last five years, and an evaluation of worst-case and alternative accidental releases; Prevention program that includes safety precautions and maintenance, monitoring, and employee training measures; and Emergency response program that spells out emergency health care, employee training measures and procedures for informing the public and response agencies (e.g the fire department) should an accident occur.

Date of Government Version: 05/09/2023	Source: Environmental Protection Agency
Date Data Arrived at EDR: 06/29/2023	Telephone: 202-564-8600
Date Made Active in Reports: 09/25/2023	Last EDR Contact: 09/26/2023
Number of Days to Update: 88	Next Scheduled EDR Contact: 01/29/2024
	Data Release Frequency: Varies

## RAATS: RCRA Administrative Action Tracking System

RCRA Administration Action Tracking System. RAATS contains records based on enforcement actions issued under RCRA pertaining to major violators and includes administrative and civil actions brought by the EPA. For administration actions after September 30, 1995, data entry in the RAATS database was discontinued. EPA will retain a copy of the database for historical records. It was necessary to terminate RAATS because a decrease in agency resources made it impossible to continue to update the information contained in the database.

Date of Government Version: 04/17/1995	Source: EPA
Date Data Arrived at EDR: 07/03/1995	Telephone: 202-564-4104
Date Made Active in Reports: 08/07/1995	Last EDR Contact: 06/02/2008
Number of Days to Update: 35	Next Scheduled EDR Contact: 09/01/2008
	Data Release Frequency: No Update Planned

## PRP: Potentially Responsible Parties

A listing of verified Potentially Responsible Parties

Date of Government Version: 06/22/2023	Source: EPA
Date Data Arrived at EDR: 07/06/2023	Telephone: 202-564-6023
Date Made Active in Reports: 07/24/2023	Last EDR Contact: 10/03/2023
Number of Days to Update: 18	Next Scheduled EDR Contact: 11/13/2023
	Data Release Frequency: Quarterly

## PADS: PCB Activity Database System

PCB Activity Database. PADS Identifies generators, transporters, commercial storers and/or brokers and disposers of PCB's who are required to notify the EPA of such activities.

Date of Government Version: 03/20/2023	Source: EPA
Date Data Arrived at EDR: 04/04/2023	Telephone: 202-566-0500
Date Made Active in Reports: 06/09/2023	Last EDR Contact: 10/06/2023
Number of Days to Update: 66	Next Scheduled EDR Contact: 01/15/2024
	Data Release Frequency: Annually

## ICIS: Integrated Compliance Information System

The Integrated Compliance Information System (ICIS) supports the information needs of the national enforcement and compliance program as well as the unique needs of the National Pollutant Discharge Elimination System (NPDES) program.

Date of Government Version: 11/18/2016	Source: Environmental Protection Agency
Date Data Arrived at EDR: 11/23/2016	Telephone: 202-564-2501
Date Made Active in Reports: 02/10/2017	Last EDR Contact: 09/27/2023
Number of Days to Update: 79	Next Scheduled EDR Contact: 01/15/2024
	Data Release Frequency: Quarterly

# GOVERNMENT RECORDS SEARCHED / DATA CURRENCY TRACKING

## FTTS: FIFRA/ TSCA Tracking System - FIFRA (Federal Insecticide, Fungicide, & Rodenticide Act)/TSCA (Toxic Substances Control Act)

FTTS tracks administrative cases and pesticide enforcement actions and compliance activities related to FIFRA, TSCA and EPCRA (Emergency Planning and Community Right-to-Know Act). To maintain currency, EDR contacts the Agency on a quarterly basis.

Date of Government Version: 04/09/2009  
Date Data Arrived at EDR: 04/16/2009  
Date Made Active in Reports: 05/11/2009  
Number of Days to Update: 25

Source: EPA/Office of Prevention, Pesticides and Toxic Substances  
Telephone: 202-566-1667  
Last EDR Contact: 08/18/2017  
Next Scheduled EDR Contact: 12/04/2017  
Data Release Frequency: No Update Planned

## FTTS INSP: FIFRA/ TSCA Tracking System - FIFRA (Federal Insecticide, Fungicide, & Rodenticide Act)/TSCA (Toxic Substances Control Act)

A listing of FIFRA/TSCA Tracking System (FTTS) inspections and enforcements.

Date of Government Version: 04/09/2009  
Date Data Arrived at EDR: 04/16/2009  
Date Made Active in Reports: 05/11/2009  
Number of Days to Update: 25

Source: EPA  
Telephone: 202-566-1667  
Last EDR Contact: 08/18/2017  
Next Scheduled EDR Contact: 12/04/2017  
Data Release Frequency: No Update Planned

## MLTS: Material Licensing Tracking System

MLTS is maintained by the Nuclear Regulatory Commission and contains a list of approximately 8,100 sites which possess or use radioactive materials and which are subject to NRC licensing requirements. To maintain currency, EDR contacts the Agency on a quarterly basis.

Date of Government Version: 07/20/2023  
Date Data Arrived at EDR: 09/01/2023  
Date Made Active in Reports: 09/20/2023  
Number of Days to Update: 19

Source: Nuclear Regulatory Commission  
Telephone: 301-415-0717  
Last EDR Contact: 10/10/2023  
Next Scheduled EDR Contact: 01/29/2024  
Data Release Frequency: Quarterly

## COAL ASH DOE: Steam-Electric Plant Operation Data

A listing of power plants that store ash in surface ponds.

Date of Government Version: 12/31/2021  
Date Data Arrived at EDR: 04/14/2023  
Date Made Active in Reports: 07/10/2023  
Number of Days to Update: 87

Source: Department of Energy  
Telephone: 202-586-8719  
Last EDR Contact: 09/01/2023  
Next Scheduled EDR Contact: 12/11/2023  
Data Release Frequency: Varies

## COAL ASH EPA: Coal Combustion Residues Surface Impoundments List

A listing of coal combustion residues surface impoundments with high hazard potential ratings.

Date of Government Version: 01/12/2017  
Date Data Arrived at EDR: 03/05/2019  
Date Made Active in Reports: 11/11/2019  
Number of Days to Update: 251

Source: Environmental Protection Agency  
Telephone: N/A  
Last EDR Contact: 08/28/2023  
Next Scheduled EDR Contact: 12/11/2023  
Data Release Frequency: Varies

## PCB TRANSFORMER: PCB Transformer Registration Database

The database of PCB transformer registrations that includes all PCB registration submittals.

Date of Government Version: 09/13/2019  
Date Data Arrived at EDR: 11/06/2019  
Date Made Active in Reports: 02/10/2020  
Number of Days to Update: 96

Source: Environmental Protection Agency  
Telephone: 202-566-0517  
Last EDR Contact: 08/03/2023  
Next Scheduled EDR Contact: 11/13/2023  
Data Release Frequency: Varies

## RADINFO: Radiation Information Database

The Radiation Information Database (RADINFO) contains information about facilities that are regulated by U.S. Environmental Protection Agency (EPA) regulations for radiation and radioactivity.

# GOVERNMENT RECORDS SEARCHED / DATA CURRENCY TRACKING

Date of Government Version: 07/01/2019  
Date Data Arrived at EDR: 07/01/2019  
Date Made Active in Reports: 09/23/2019  
Number of Days to Update: 84

Source: Environmental Protection Agency  
Telephone: 202-343-9775  
Last EDR Contact: 09/22/2023  
Next Scheduled EDR Contact: 01/08/2024  
Data Release Frequency: Quarterly

## HIST FTTS: FIFRA/TSCA Tracking System Administrative Case Listing

A complete administrative case listing from the FIFRA/TSCA Tracking System (FTTS) for all ten EPA regions. The information was obtained from the National Compliance Database (NCDB). NCDB supports the implementation of FIFRA (Federal Insecticide, Fungicide, and Rodenticide Act) and TSCA (Toxic Substances Control Act). Some EPA regions are now closing out records. Because of that, and the fact that some EPA regions are not providing EPA Headquarters with updated records, it was decided to create a HIST FTTS database. It included records that may not be included in the newer FTTS database updates. This database is no longer updated.

Date of Government Version: 10/19/2006  
Date Data Arrived at EDR: 03/01/2007  
Date Made Active in Reports: 04/10/2007  
Number of Days to Update: 40

Source: Environmental Protection Agency  
Telephone: 202-564-2501  
Last EDR Contact: 12/17/2007  
Next Scheduled EDR Contact: 03/17/2008  
Data Release Frequency: No Update Planned

## HIST FTTS INSP: FIFRA/TSCA Tracking System Inspection & Enforcement Case Listing

A complete inspection and enforcement case listing from the FIFRA/TSCA Tracking System (FTTS) for all ten EPA regions. The information was obtained from the National Compliance Database (NCDB). NCDB supports the implementation of FIFRA (Federal Insecticide, Fungicide, and Rodenticide Act) and TSCA (Toxic Substances Control Act). Some EPA regions are now closing out records. Because of that, and the fact that some EPA regions are not providing EPA Headquarters with updated records, it was decided to create a HIST FTTS database. It included records that may not be included in the newer FTTS database updates. This database is no longer updated.

Date of Government Version: 10/19/2006  
Date Data Arrived at EDR: 03/01/2007  
Date Made Active in Reports: 04/10/2007  
Number of Days to Update: 40

Source: Environmental Protection Agency  
Telephone: 202-564-2501  
Last EDR Contact: 12/17/2008  
Next Scheduled EDR Contact: 03/17/2008  
Data Release Frequency: No Update Planned

## DOT OPS: Incident and Accident Data

Department of Transportation, Office of Pipeline Safety Incident and Accident data.

Date of Government Version: 01/02/2020  
Date Data Arrived at EDR: 01/28/2020  
Date Made Active in Reports: 04/17/2020  
Number of Days to Update: 80

Source: Department of Transportation, Office of Pipeline Safety  
Telephone: 202-366-4595  
Last EDR Contact: 10/04/2023  
Next Scheduled EDR Contact: 11/06/2023  
Data Release Frequency: Quarterly

## CONSENT: Superfund (CERCLA) Consent Decrees

Major legal settlements that establish responsibility and standards for cleanup at NPL (Superfund) sites. Released periodically by United States District Courts after settlement by parties to litigation matters.

Date of Government Version: 06/30/2023  
Date Data Arrived at EDR: 07/19/2023  
Date Made Active in Reports: 10/10/2023  
Number of Days to Update: 83

Source: Department of Justice, Consent Decree Library  
Telephone: Varies  
Last EDR Contact: 10/03/2023  
Next Scheduled EDR Contact: 01/15/2024  
Data Release Frequency: Varies

## BRS: Biennial Reporting System

The Biennial Reporting System is a national system administered by the EPA that collects data on the generation and management of hazardous waste. BRS captures detailed data from two groups: Large Quantity Generators (LQG) and Treatment, Storage, and Disposal Facilities.

Date of Government Version: 12/31/2021  
Date Data Arrived at EDR: 03/09/2023  
Date Made Active in Reports: 03/20/2023  
Number of Days to Update: 11

Source: EPA/NTIS  
Telephone: 800-424-9346  
Last EDR Contact: 09/20/2023  
Next Scheduled EDR Contact: 01/01/2024  
Data Release Frequency: Biennially

# GOVERNMENT RECORDS SEARCHED / DATA CURRENCY TRACKING

## INDIAN RESERV: Indian Reservations

This map layer portrays Indian administered lands of the United States that have any area equal to or greater than 640 acres.

Date of Government Version: 12/31/2014	Source: USGS
Date Data Arrived at EDR: 07/14/2015	Telephone: 202-208-3710
Date Made Active in Reports: 01/10/2017	Last EDR Contact: 10/02/2023
Number of Days to Update: 546	Next Scheduled EDR Contact: 01/15/2024
	Data Release Frequency: Semi-Annually

## FUSRAP: Formerly Utilized Sites Remedial Action Program

DOE established the Formerly Utilized Sites Remedial Action Program (FUSRAP) in 1974 to remediate sites where radioactive contamination remained from Manhattan Project and early U.S. Atomic Energy Commission (AEC) operations.

Date of Government Version: 03/03/2023	Source: Department of Energy
Date Data Arrived at EDR: 03/03/2023	Telephone: 202-586-3559
Date Made Active in Reports: 06/09/2023	Last EDR Contact: 07/26/2023
Number of Days to Update: 98	Next Scheduled EDR Contact: 11/13/2023
	Data Release Frequency: Varies

## UMTRA: Uranium Mill Tailings Sites

Uranium ore was mined by private companies for federal government use in national defense programs. When the mills shut down, large piles of the sand-like material (mill tailings) remain after uranium has been extracted from the ore. Levels of human exposure to radioactive materials from the piles are low; however, in some cases tailings were used as construction materials before the potential health hazards of the tailings were recognized.

Date of Government Version: 08/30/2019	Source: Department of Energy
Date Data Arrived at EDR: 11/15/2019	Telephone: 505-845-0011
Date Made Active in Reports: 01/28/2020	Last EDR Contact: 08/10/2023
Number of Days to Update: 74	Next Scheduled EDR Contact: 11/27/2023
	Data Release Frequency: Varies

## LEAD SMELTER 1: Lead Smelter Sites

A listing of former lead smelter site locations.

Date of Government Version: 06/22/2023	Source: Environmental Protection Agency
Date Data Arrived at EDR: 07/06/2023	Telephone: 703-603-8787
Date Made Active in Reports: 07/24/2023	Last EDR Contact: 10/03/2023
Number of Days to Update: 18	Next Scheduled EDR Contact: 01/08/2024
	Data Release Frequency: Varies

## LEAD SMELTER 2: Lead Smelter Sites

A list of several hundred sites in the U.S. where secondary lead smelting was done from 1931 and 1964. These sites may pose a threat to public health through ingestion or inhalation of contaminated soil or dust

Date of Government Version: 04/05/2001	Source: American Journal of Public Health
Date Data Arrived at EDR: 10/27/2010	Telephone: 703-305-6451
Date Made Active in Reports: 12/02/2010	Last EDR Contact: 12/02/2009
Number of Days to Update: 36	Next Scheduled EDR Contact: N/A
	Data Release Frequency: No Update Planned

## US AIRS (AFS): Aerometric Information Retrieval System Facility Subsystem (AFS)

The database is a sub-system of Aerometric Information Retrieval System (AIRS). AFS contains compliance data on air pollution point sources regulated by the U.S. EPA and/or state and local air regulatory agencies. This information comes from source reports by various stationary sources of air pollution, such as electric power plants, steel mills, factories, and universities, and provides information about the air pollutants they produce. Action, air program, air program pollutant, and general level plant data. It is used to track emissions and compliance data from industrial plants.

# GOVERNMENT RECORDS SEARCHED / DATA CURRENCY TRACKING

Date of Government Version: 10/12/2016  
Date Data Arrived at EDR: 10/26/2016  
Date Made Active in Reports: 02/03/2017  
Number of Days to Update: 100

Source: EPA  
Telephone: 202-564-2496  
Last EDR Contact: 09/26/2017  
Next Scheduled EDR Contact: 01/08/2018  
Data Release Frequency: Annually

## US AIRS MINOR: Air Facility System Data A listing of minor source facilities.

Date of Government Version: 10/12/2016  
Date Data Arrived at EDR: 10/26/2016  
Date Made Active in Reports: 02/03/2017  
Number of Days to Update: 100

Source: EPA  
Telephone: 202-564-2496  
Last EDR Contact: 09/26/2017  
Next Scheduled EDR Contact: 01/08/2018  
Data Release Frequency: Annually

## US MINES: Mines Master Index File

Contains all mine identification numbers issued for mines active or opened since 1971. The data also includes violation information.

Date of Government Version: 05/01/2023  
Date Data Arrived at EDR: 05/24/2023  
Date Made Active in Reports: 07/24/2023  
Number of Days to Update: 61

Source: Department of Labor, Mine Safety and Health Administration  
Telephone: 303-231-5959  
Last EDR Contact: 08/22/2023  
Next Scheduled EDR Contact: 12/04/2023  
Data Release Frequency: Semi-Annually

## MINES VIOLATIONS: MSHA Violation Assessment Data

Mines violation and assessment information. Department of Labor, Mine Safety & Health Administration.

Date of Government Version: 07/05/2023  
Date Data Arrived at EDR: 07/05/2023  
Date Made Active in Reports: 09/25/2023  
Number of Days to Update: 82

Source: DOL, Mine Safety & Health Admi  
Telephone: 202-693-9424  
Last EDR Contact: 10/04/2023  
Next Scheduled EDR Contact: 11/20/2023  
Data Release Frequency: Quarterly

## US MINES 2: Ferrous and Nonferrous Metal Mines Database Listing

This map layer includes ferrous (ferrous metal mines are facilities that extract ferrous metals, such as iron ore or molybdenum) and nonferrous (Nonferrous metal mines are facilities that extract nonferrous metals, such as gold, silver, copper, zinc, and lead) metal mines in the United States.

Date of Government Version: 01/07/2022  
Date Data Arrived at EDR: 02/24/2023  
Date Made Active in Reports: 05/17/2023  
Number of Days to Update: 82

Source: USGS  
Telephone: 703-648-7709  
Last EDR Contact: 08/24/2023  
Next Scheduled EDR Contact: 12/04/2023  
Data Release Frequency: Varies

## US MINES 3: Active Mines & Mineral Plants Database Listing

Active Mines and Mineral Processing Plant operations for commodities monitored by the Minerals Information Team of the USGS.

Date of Government Version: 04/14/2011  
Date Data Arrived at EDR: 06/08/2011  
Date Made Active in Reports: 09/13/2011  
Number of Days to Update: 97

Source: USGS  
Telephone: 703-648-7709  
Last EDR Contact: 08/24/2023  
Next Scheduled EDR Contact: 12/04/2023  
Data Release Frequency: Varies

## ABANDONED MINES: Abandoned Mines

An inventory of land and water impacted by past mining (primarily coal mining) is maintained by OSMRE to provide information needed to implement the Surface Mining Control and Reclamation Act of 1977 (SMCRA). The inventory contains information on the location, type, and extent of AML impacts, as well as, information on the cost associated with the reclamation of those problems. The inventory is based upon field surveys by State, Tribal, and OSMRE program officials. It is dynamic to the extent that it is modified as new problems are identified and existing problems are reclaimed.

# GOVERNMENT RECORDS SEARCHED / DATA CURRENCY TRACKING

Date of Government Version: 06/13/2023  
Date Data Arrived at EDR: 06/14/2023  
Date Made Active in Reports: 08/14/2023  
Number of Days to Update: 61

Source: Department of Interior  
Telephone: 202-208-2609  
Last EDR Contact: 09/12/2023  
Next Scheduled EDR Contact: 12/18/2023  
Data Release Frequency: Quarterly

## MINES MRDS: Mineral Resources Data System Mineral Resources Data System

Date of Government Version: 08/23/2022  
Date Data Arrived at EDR: 11/22/2022  
Date Made Active in Reports: 02/28/2023  
Number of Days to Update: 98

Source: USGS  
Telephone: 703-648-6533  
Last EDR Contact: 08/24/2023  
Next Scheduled EDR Contact: 12/04/2023  
Data Release Frequency: Varies

## FINDS: Facility Index System/Facility Registry System

Facility Index System. FINDS contains both facility information and 'pointers' to other sources that contain more detail. EDR includes the following FINDS databases in this report: PCS (Permit Compliance System), AIRS (Aerometric Information Retrieval System), DOCKET (Enforcement Docket used to manage and track information on civil judicial enforcement cases for all environmental statutes), FURS (Federal Underground Injection Control), C-DOCKET (Criminal Docket System used to track criminal enforcement actions for all environmental statutes), FFIS (Federal Facilities Information System), STATE (State Environmental Laws and Statutes), and PADS (PCB Activity Data System).

Date of Government Version: 05/04/2023  
Date Data Arrived at EDR: 05/25/2023  
Date Made Active in Reports: 07/24/2023  
Number of Days to Update: 60

Source: EPA  
Telephone: (404) 562-9900  
Last EDR Contact: 09/28/2023  
Next Scheduled EDR Contact: 12/11/2023  
Data Release Frequency: Quarterly

## ECHO: Enforcement & Compliance History Information

ECHO provides integrated compliance and enforcement information for about 800,000 regulated facilities nationwide.

Date of Government Version: 06/24/2023  
Date Data Arrived at EDR: 06/29/2023  
Date Made Active in Reports: 09/25/2023  
Number of Days to Update: 88

Source: Environmental Protection Agency  
Telephone: 202-564-2280  
Last EDR Contact: 10/03/2023  
Next Scheduled EDR Contact: 01/15/2024  
Data Release Frequency: Quarterly

## UXO: Unexploded Ordnance Sites

A listing of unexploded ordnance site locations

Date of Government Version: 11/09/2021  
Date Data Arrived at EDR: 10/20/2022  
Date Made Active in Reports: 01/10/2023  
Number of Days to Update: 82

Source: Department of Defense  
Telephone: 703-704-1564  
Last EDR Contact: 09/13/2023  
Next Scheduled EDR Contact: 01/22/2024  
Data Release Frequency: Varies

## DOCKET HWC: Hazardous Waste Compliance Docket Listing

A complete list of the Federal Agency Hazardous Waste Compliance Docket Facilities.

Date of Government Version: 05/06/2021  
Date Data Arrived at EDR: 05/21/2021  
Date Made Active in Reports: 08/11/2021  
Number of Days to Update: 82

Source: Environmental Protection Agency  
Telephone: 202-564-0527  
Last EDR Contact: 08/15/2023  
Next Scheduled EDR Contact: 12/04/2023  
Data Release Frequency: Varies

## FUELS PROGRAM: EPA Fuels Program Registered Listing

This listing includes facilities that are registered under the Part 80 (Code of Federal Regulations) EPA Fuels Programs. All companies now are required to submit new and updated registrations.



# GOVERNMENT RECORDS SEARCHED / DATA CURRENCY TRACKING

Date of Government Version: 05/15/2023  
Date Data Arrived at EDR: 05/17/2023  
Date Made Active in Reports: 07/10/2023  
Number of Days to Update: 54

Source: EPA  
Telephone: 800-385-6164  
Last EDR Contact: 08/15/2023  
Next Scheduled EDR Contact: 11/27/2023  
Data Release Frequency: Quarterly

## PFAS NPL: Superfund Sites with PFAS Detections Information

EPA's Office of Land and Emergency Management and EPA Regional Offices maintain data describing what is known about site investigations, contamination, and remedial actions under the Comprehensive Environmental Response, Compensation, and Liability Act (CERCLA) where PFAS is present in the environment.

Date of Government Version: 07/05/2023  
Date Data Arrived at EDR: 07/05/2023  
Date Made Active in Reports: 10/02/2023  
Number of Days to Update: 89

Source: Environmental Protection Agency  
Telephone: 703-603-8895  
Last EDR Contact: 10/03/2023  
Next Scheduled EDR Contact: 01/15/2024  
Data Release Frequency: Varies

## PFAS FEDERAL SITES: Federal Sites PFAS Information

Several federal entities, such as the federal Superfund program, Department of Defense, National Aeronautics and Space Administration, Department of Transportation, and Department of Energy provided information for sites with known or suspected detections at federal facilities.

Date of Government Version: 07/05/2023  
Date Data Arrived at EDR: 07/05/2023  
Date Made Active in Reports: 10/02/2023  
Number of Days to Update: 89

Source: Environmental Protection Agency  
Telephone: 202-272-0167  
Last EDR Contact: 10/03/2023  
Next Scheduled EDR Contact: 01/15/2024  
Data Release Frequency: Varies

## PFAS TRIS: List of PFAS Added to the TRI

Section 7321 of the National Defense Authorization Act for Fiscal Year 2020 (NDAA) immediately added certain per- and polyfluoroalkyl substances (PFAS) to the list of chemicals covered by the Toxics Release Inventory (TRI) under Section 313 of the Emergency Planning and Community Right-to-Know Act (EPCRA) and provided a framework for additional PFAS to be added to TRI on an annual basis.

Date of Government Version: 07/05/2023  
Date Data Arrived at EDR: 07/05/2023  
Date Made Active in Reports: 10/02/2023  
Number of Days to Update: 89

Source: Environmental Protection Agency  
Telephone: 202-566-0250  
Last EDR Contact: 10/03/2023  
Next Scheduled EDR Contact: 01/15/2024  
Data Release Frequency: Varies

## PFAS TSCA: PFAS Manufacture and Imports Information

EPA issued the Chemical Data Reporting (CDR) Rule under the Toxic Substances Control Act (TSCA) and requires chemical manufacturers and facilities that manufacture or import chemical substances to report data to EPA. EPA publishes non-confidential business information (non-CBI) and includes descriptive information about each site, corporate parent, production volume, other manufacturing information, and processing and use information.

Date of Government Version: 07/05/2023  
Date Data Arrived at EDR: 07/05/2023  
Date Made Active in Reports: 10/02/2023  
Number of Days to Update: 89

Source: Environmental Protection Agency  
Telephone: 202-272-0167  
Last EDR Contact: 10/03/2023  
Next Scheduled EDR Contact: 01/15/2024  
Data Release Frequency: Varies

## PFAS RCRA MANIFEST: PFAS Transfers Identified In the RCRA Database Listing

To work around the lack of PFAS waste codes in the RCRA database, EPA developed the PFAS Transfers dataset by mining e-Manifest records containing at least one of these common PFAS keywords: PFAS, PFOA, PFOS, PERFL, AFFF, GENX, GEN-X (plus the VT waste codes). These keywords were searched for in the following text fields: Manifest handling instructions (MANIFEST\_HANDLING\_INSTR), Non-hazardous waste description (NON\_HAZ\_WASTE\_DESCRIPTION), DOT printed information (DOT\_PRINTED\_INFORMATION), Waste line handling instructions (WASTE\_LINE\_HANDLING\_INSTR), Waste residue comments (WASTE\_RESIDUE\_COMMENTS).

# GOVERNMENT RECORDS SEARCHED / DATA CURRENCY TRACKING

Date of Government Version: 07/05/2023  
Date Data Arrived at EDR: 07/05/2023  
Date Made Active in Reports: 10/02/2023  
Number of Days to Update: 89

Source: Environmental Protection Agency  
Telephone: 202-272-0167  
Last EDR Contact: 10/03/2023  
Next Scheduled EDR Contact: 01/15/2024  
Data Release Frequency: Varies

## PFAS ATSDR: PFAS Contamination Site Location Listing

PFAS contamination site locations from the Department of Health & Human Services, Center for Disease Control & Prevention. ATSDR is involved at a number of PFAS-related sites, either directly or through assisting state and federal partners. As of now, most sites are related to drinking water contamination connected with PFAS production facilities or fire training areas where aqueous film-forming firefighting foam (AFFF) was regularly used.

Date of Government Version: 06/24/2020  
Date Data Arrived at EDR: 03/17/2021  
Date Made Active in Reports: 11/08/2022  
Number of Days to Update: 601

Source: Department of Health & Human Services  
Telephone: 202-741-5770  
Last EDR Contact: 07/19/2023  
Next Scheduled EDR Contact: 11/06/2023  
Data Release Frequency: Varies

## PFAS WQP: Ambient Environmental Sampling for PFAS

The Water Quality Portal (WQP) is a part of a modernized repository storing ambient sampling data for all environmental media and tissue samples. A wide range of federal, state, tribal and local governments, academic and non-governmental organizations and individuals submit project details and sampling results to this public repository. The information is commonly used for research and assessments of environmental quality.

Date of Government Version: 09/23/2023  
Date Data Arrived at EDR: 10/03/2023  
Date Made Active in Reports: 10/10/2023  
Number of Days to Update: 7

Source: Environmental Protection Agency  
Telephone: 202-272-0167  
Last EDR Contact: 10/03/2023  
Next Scheduled EDR Contact: 01/15/2024  
Data Release Frequency: Varies

## PFAS NPDES: Clean Water Act Discharge Monitoring Information

Any discharger of pollutants to waters of the United States from a point source must have a National Pollutant Discharge Elimination System (NPDES) permit. The process for obtaining limits involves the regulated entity (permittee) disclosing releases in a NPDES permit application and the permitting authority (typically the state but sometimes EPA) deciding whether to require monitoring or monitoring with limits. Caveats and Limitations: Less than half of states have required PFAS monitoring for at least one of their permittees and fewer states have established PFAS effluent limits for permittees. New rulemakings have been initiated that may increase the number of facilities monitoring for PFAS in the future.

Date of Government Version: 07/05/2023  
Date Data Arrived at EDR: 07/05/2023  
Date Made Active in Reports: 10/02/2023  
Number of Days to Update: 89

Source: Environmental Protection Agency  
Telephone: 202-272-0167  
Last EDR Contact: 10/03/2023  
Next Scheduled EDR Contact: 01/15/2024  
Data Release Frequency: Varies

## PFAS ECHO: Facilities in Industries that May Be Handling PFAS Listing

Regulators and the public have expressed interest in knowing which regulated entities may be using PFAS. EPA has developed a dataset from various sources that show which industries may be handling PFAS. Approximately 120,000 facilities subject to federal environmental programs have operated or currently operate in industry sectors with processes that may involve handling and/or release of PFAS.

Date of Government Version: 07/05/2023  
Date Data Arrived at EDR: 07/05/2023  
Date Made Active in Reports: 09/25/2023  
Number of Days to Update: 82

Source: Environmental Protection Agency  
Telephone: 202-272-0167  
Last EDR Contact: 10/03/2023  
Next Scheduled EDR Contact: 01/15/2024  
Data Release Frequency: Varies

## PFAS ECHO FIRE TRAINING: Facilities in Industries that May Be Handling PFAS Listing

A list of fire training sites was added to the Industry Sectors dataset using a keyword search on the permitted facility's name to identify sites where fire-fighting foam may have been used in training exercises. Additionally, you may view an example spreadsheet of the subset of fire training facility data, as well as the keywords used in selecting or deselecting a facility for the subset. as well as the keywords used in selecting or deselecting a facility for the subset. These keywords were tested to maximize accuracy in selecting facilities that may use fire-fighting foam in training exercises, however, due to the lack of a required reporting field in the data systems for designating fire training sites, this methodology may not identify all fire training sites or may potentially misidentify them.

# GOVERNMENT RECORDS SEARCHED / DATA CURRENCY TRACKING

Date of Government Version: 07/05/2023  
Date Data Arrived at EDR: 07/05/2023  
Date Made Active in Reports: 09/25/2023  
Number of Days to Update: 82

Source: Environmental Protection Agency  
Telephone: 202-272-0167  
Last EDR Contact: 10/03/2023  
Next Scheduled EDR Contact: 01/15/2024  
Data Release Frequency: Varies

## PFAS PART 139 AIRPORT: All Certified Part 139 Airports PFAS Information Listing

Since July 1, 2006, all certified part 139 airports are required to have fire-fighting foam onsite that meet military specifications (MIL-F-24385) (14 CFR 139.317). To date, these military specification fire-fighting foams are fluorinated and have been historically used for training and extinguishing. The 2018 FAA Reauthorization Act has a provision stating that no later than October 2021, FAA shall not require the use of fluorinated AFFF. This provision does not prohibit the use of fluorinated AFFF at Part 139 civilian airports; it only prohibits FAA from mandating its use. The Federal Aviation Administration's document AC 150/5210-6D - Aircraft Fire Extinguishing Agents provides guidance on Aircraft Fire Extinguishing Agents, which includes Aqueous Film Forming Foam (AFFF).

Date of Government Version: 07/05/2023  
Date Data Arrived at EDR: 07/05/2023  
Date Made Active in Reports: 09/25/2023  
Number of Days to Update: 82

Source: Environmental Protection Agency  
Telephone: 202-272-0167  
Last EDR Contact: 10/03/2023  
Next Scheduled EDR Contact: 01/15/2024  
Data Release Frequency: Varies

## AQUEOUS FOAM NRC: Aqueous Foam Related Incidents Listing

The National Response Center (NRC) serves as an emergency call center that fields initial reports for pollution and railroad incidents and forwards that information to appropriate federal/state agencies for response. The spreadsheets posted to the NRC website contain initial incident data that has not been validated or investigated by a federal/state response agency. Response center calls from 1990 to the most recent complete calendar year where there was indication of Aqueous Film Forming Foam (AFFF) usage are included in this dataset. NRC calls may reference AFFF usage in the ?Material Involved? or ?Incident Description? fields.

Date of Government Version: 07/05/2023  
Date Data Arrived at EDR: 07/06/2023  
Date Made Active in Reports: 09/25/2023  
Number of Days to Update: 81

Source: Environmental Protection Agency  
Telephone: 202-267-2675  
Last EDR Contact: 10/03/2023  
Next Scheduled EDR Contact: 01/15/2024  
Data Release Frequency: Varies

## PCS: Permit Compliance System

PCS is a computerized management information system that contains data on National Pollutant Discharge Elimination System (NPDES) permit holding facilities. PCS tracks the permit, compliance, and enforcement status of NPDES facilities.

Date of Government Version: 07/14/2011  
Date Data Arrived at EDR: 08/05/2011  
Date Made Active in Reports: 09/29/2011  
Number of Days to Update: 55

Source: EPA, Office of Water  
Telephone: 202-564-2496  
Last EDR Contact: 09/28/2023  
Next Scheduled EDR Contact: 01/15/2024  
Data Release Frequency: No Update Planned

## PCS ENF: Enforcement data

No description is available for this data

Date of Government Version: 12/31/2014  
Date Data Arrived at EDR: 02/05/2015  
Date Made Active in Reports: 03/06/2015  
Number of Days to Update: 29

Source: EPA  
Telephone: 202-564-2497  
Last EDR Contact: 09/28/2023  
Next Scheduled EDR Contact: 01/15/2024  
Data Release Frequency: Varies

## BIOSOLIDS: ICIS-NPDES Biosolids Facility Data

The data reflects compliance information about facilities in the biosolids program.

Date of Government Version: 07/16/2023  
Date Data Arrived at EDR: 07/18/2023  
Date Made Active in Reports: 08/28/2023  
Number of Days to Update: 41

Source: Environmental Protection Agency  
Telephone: 202-564-4700  
Last EDR Contact: 10/03/2023  
Next Scheduled EDR Contact: 10/30/2023  
Data Release Frequency: Varies

# GOVERNMENT RECORDS SEARCHED / DATA CURRENCY TRACKING

## PFAS: PFAS Contamination Site Listing List of PFAS facilities

Date of Government Version: 05/18/2022  
Date Data Arrived at EDR: 05/18/2022  
Date Made Active in Reports: 08/08/2022  
Number of Days to Update: 82

Source: Department of Environmental Quality  
Telephone: 919-707-8233  
Last EDR Contact: 07/26/2023  
Next Scheduled EDR Contact: 11/13/2023  
Data Release Frequency: Varies

## AIRS: Air Quality Permit Listing A listing of facilities with air quality permits.

Date of Government Version: 06/02/2023  
Date Data Arrived at EDR: 06/02/2023  
Date Made Active in Reports: 08/24/2023  
Number of Days to Update: 83

Source: Department of Environmental Quality  
Telephone: 919-707-8726  
Last EDR Contact: 09/07/2023  
Next Scheduled EDR Contact: 12/18/2023  
Data Release Frequency: Varies

## ASBESTOS: Asbestos Permits & Notifications Information Asbestos notification sites

Date of Government Version: 01/31/2023  
Date Data Arrived at EDR: 02/15/2023  
Date Made Active in Reports: 05/09/2023  
Number of Days to Update: 83

Source: Department of Health & Human Services  
Telephone: 919-707-5973  
Last EDR Contact: 10/11/2023  
Next Scheduled EDR Contact: 01/29/2024  
Data Release Frequency: Varies

## CCB: Coal Ash Structural Fills (CCB) Listing

These are not permitted Coal Ash landfills A list all of the now closed Coal Ash Structural Fills (CCB) in North Carolina, in point data form. The purpose is to provide the public and other government entities a visual overview of coal ash structural fills throughout the state and increase public awareness of their current locations.

Date of Government Version: 05/10/2021  
Date Data Arrived at EDR: 07/02/2021  
Date Made Active in Reports: 09/27/2021  
Number of Days to Update: 87

Source: Department of Environmental Quality  
Telephone: 919-707-8248  
Last EDR Contact: 10/06/2023  
Next Scheduled EDR Contact: 01/15/2024  
Data Release Frequency: Varies

## COAL ASH: Coal Ash Disposal Sites

A listing of coal combustion products distribution permits issued by the Division for the treatment, storage, transportation, use and disposal of coal combustion products.

Date of Government Version: 12/15/2022  
Date Data Arrived at EDR: 12/19/2022  
Date Made Active in Reports: 03/15/2023  
Number of Days to Update: 86

Source: Department of Environment & Natural Resources  
Telephone: 919-807-6359  
Last EDR Contact: 09/22/2023  
Next Scheduled EDR Contact: 01/01/2024  
Data Release Frequency: Varies

## DRYCLEANERS: Drycleaning Sites

Potential and known drycleaning sites, active and abandoned, that the Drycleaning Solvent Cleanup Program has knowledge of and entered into this database.

Date of Government Version: 09/08/2023  
Date Data Arrived at EDR: 09/12/2023  
Date Made Active in Reports: 09/25/2023  
Number of Days to Update: 13

Source: Department of Environment & Natural Resources  
Telephone: 919-508-8400  
Last EDR Contact: 09/12/2023  
Next Scheduled EDR Contact: 12/25/2023  
Data Release Frequency: Varies

## Financial Assurance 1: Financial Assurance Information Listing

A listing of financial assurance information for underground storage tank facilities. Financial assurance is intended to ensure that resources are available to pay for the cost of closure, post-closure care, and corrective measures if the owner or operator of a regulated facility is unable or unwilling to pay.

# GOVERNMENT RECORDS SEARCHED / DATA CURRENCY TRACKING

Date of Government Version: 04/21/2023  
Date Data Arrived at EDR: 04/27/2023  
Date Made Active in Reports: 07/18/2023  
Number of Days to Update: 82

Source: Department of Environment & Natural Resources  
Telephone: 919-733-1322  
Last EDR Contact: 08/01/2023  
Next Scheduled EDR Contact: 11/13/2023  
Data Release Frequency: Quarterly

## Financial Assurance 2: Financial Assurance Information Listing

Information for solid waste facilities. Financial assurance is intended to ensure that resources are available to pay for the cost of closure, post-closure care, and corrective measures if the owner or operator of a regulated facility is unable or unwilling to pay.

Date of Government Version: 10/02/2012  
Date Data Arrived at EDR: 10/03/2012  
Date Made Active in Reports: 10/26/2012  
Number of Days to Update: 23

Source: Department of Environmental & Natural Resources  
Telephone: 919-508-8496  
Last EDR Contact: 09/13/2023  
Next Scheduled EDR Contact: 01/01/2024  
Data Release Frequency: Varies

## Financial Assurance 3: Financial Assurance Information Hazardous waste financial assurance information.

Date of Government Version: 09/28/2023  
Date Data Arrived at EDR: 09/28/2023  
Date Made Active in Reports: 10/02/2023  
Number of Days to Update: 4

Source: Department of Environment & Natural Resources  
Telephone: 919-707-8222  
Last EDR Contact: 09/27/2023  
Next Scheduled EDR Contact: 12/18/2023  
Data Release Frequency: Varies

## NPDES: NPDES Facility Location Listing

General information regarding NPDES(National Pollutant Discharge Elimination System) permits.

Date of Government Version: 07/06/2023  
Date Data Arrived at EDR: 07/25/2023  
Date Made Active in Reports: 09/26/2023  
Number of Days to Update: 63

Source: Department of Environment & Natural Resources  
Telephone: 919-733-7015  
Last EDR Contact: 07/25/2023  
Next Scheduled EDR Contact: 11/06/2023  
Data Release Frequency: Varies

## PCSRP: Petroleum-Contaminated Soil Remediation Permits

To treat petroleum-contaminated soil in order to protect North Carolina's environment and the health of the citizens of North Carolina.

Date of Government Version: 08/18/2022  
Date Data Arrived at EDR: 10/03/2022  
Date Made Active in Reports: 12/16/2022  
Number of Days to Update: 74

Source: Department of Environmental Quality  
Telephone: 919-707-8248  
Last EDR Contact: 10/06/2023  
Next Scheduled EDR Contact: 01/15/2024  
Data Release Frequency: Varies

## SEPT HAULERS: Permitted Septage Haulers Listing

This list of all active and permitted Septage Land Application Site (SLAS) and Septage Detention and Treatment Facility (SDTF) sites in North Carolina. The purpose of this map is to provide the public and government entities a visual overview of the businesses that manage septage and septage facilities throughout the state.

Date of Government Version: 01/17/2023  
Date Data Arrived at EDR: 01/18/2023  
Date Made Active in Reports: 04/06/2023  
Number of Days to Update: 78

Source: Department of Environmental Quality  
Telephone: 919-707-8248  
Last EDR Contact: 10/06/2023  
Next Scheduled EDR Contact: 01/15/2024  
Data Release Frequency: Varies

## UIC: Underground Injection Wells Listing

A listing of underground injection wells locations.

# GOVERNMENT RECORDS SEARCHED / DATA CURRENCY TRACKING

Date of Government Version: 02/09/2023  
Date Data Arrived at EDR: 05/30/2023  
Date Made Active in Reports: 08/21/2023  
Number of Days to Update: 83

Source: Department of Environment & Natural Resources  
Telephone: 919-807-6412  
Last EDR Contact: 09/01/2023  
Next Scheduled EDR Contact: 12/11/2023  
Data Release Frequency: Quarterly

## AOP: Animal Operation Permits Listing

This listing includes animal operations that are required to be permitted by the state.

Date of Government Version: 04/01/2020  
Date Data Arrived at EDR: 05/26/2020  
Date Made Active in Reports: 05/27/2020  
Number of Days to Update: 1

Source: Department of Environmental Quality  
Telephone: 919-707-9129  
Last EDR Contact: 08/23/2023  
Next Scheduled EDR Contact: 12/18/2023  
Data Release Frequency: Varies

## EDR HIGH RISK HISTORICAL RECORDS

### *EDR Exclusive Records*

#### EDR MGP: EDR Proprietary Manufactured Gas Plants

The EDR Proprietary Manufactured Gas Plant Database includes records of coal gas plants (manufactured gas plants) compiled by EDR's researchers. Manufactured gas sites were used in the United States from the 1800's to 1950's to produce a gas that could be distributed and used as fuel. These plants used whale oil, rosin, coal, or a mixture of coal, oil, and water that also produced a significant amount of waste. Many of the byproducts of the gas production, such as coal tar (oily waste containing volatile and non-volatile chemicals), sludges, oils and other compounds are potentially hazardous to human health and the environment. The byproduct from this process was frequently disposed of directly at the plant site and can remain or spread slowly, serving as a continuous source of soil and groundwater contamination.

Date of Government Version: N/A  
Date Data Arrived at EDR: N/A  
Date Made Active in Reports: N/A  
Number of Days to Update: N/A

Source: EDR, Inc.  
Telephone: N/A  
Last EDR Contact: N/A  
Next Scheduled EDR Contact: N/A  
Data Release Frequency: No Update Planned

#### EDR Hist Auto: EDR Exclusive Historical Auto Stations

EDR has searched selected national collections of business directories and has collected listings of potential gas station/filling station/service station sites that were available to EDR researchers. EDR's review was limited to those categories of sources that might, in EDR's opinion, include gas station/filling station/service station establishments. The categories reviewed included, but were not limited to gas, gas station, gasoline station, filling station, auto, automobile repair, auto service station, service station, etc. This database falls within a category of information EDR classifies as "High Risk Historical Records", or HRHR. EDR's HRHR effort presents unique and sometimes proprietary data about past sites and operations that typically create environmental concerns, but may not show up in current government records searches.

Date of Government Version: N/A  
Date Data Arrived at EDR: N/A  
Date Made Active in Reports: N/A  
Number of Days to Update: N/A

Source: EDR, Inc.  
Telephone: N/A  
Last EDR Contact: N/A  
Next Scheduled EDR Contact: N/A  
Data Release Frequency: Varies

#### EDR Hist Cleaner: EDR Exclusive Historical Cleaners

EDR has searched selected national collections of business directories and has collected listings of potential dry cleaner sites that were available to EDR researchers. EDR's review was limited to those categories of sources that might, in EDR's opinion, include dry cleaning establishments. The categories reviewed included, but were not limited to dry cleaners, cleaners, laundry, laundromat, cleaning/laundry, wash & dry etc. This database falls within a category of information EDR classifies as "High Risk Historical Records", or HRHR. EDR's HRHR effort presents unique and sometimes proprietary data about past sites and operations that typically create environmental concerns, but may not show up in current government records searches.

# GOVERNMENT RECORDS SEARCHED / DATA CURRENCY TRACKING

Date of Government Version: N/A  
Date Data Arrived at EDR: N/A  
Date Made Active in Reports: N/A  
Number of Days to Update: N/A

Source: EDR, Inc.  
Telephone: N/A  
Last EDR Contact: N/A  
Next Scheduled EDR Contact: N/A  
Data Release Frequency: Varies

## **EDR RECOVERED GOVERNMENT ARCHIVES**

### ***Exclusive Recovered Govt. Archives***

#### **RGA HWS: Recovered Government Archive State Hazardous Waste Facilities List**

The EDR Recovered Government Archive State Hazardous Waste database provides a list of SHWS incidents derived from historical databases and includes many records that no longer appear in current government lists. Compiled from Records formerly available from the Department of Environment, Health and Natural Resources in North Carolina.

Date of Government Version: N/A  
Date Data Arrived at EDR: 07/01/2013  
Date Made Active in Reports: 12/24/2013  
Number of Days to Update: 176

Source: Department of Environment, Health and Natural Resources  
Telephone: N/A  
Last EDR Contact: 06/01/2012  
Next Scheduled EDR Contact: N/A  
Data Release Frequency: Varies

#### **RGA LF: Recovered Government Archive Solid Waste Facilities List**

The EDR Recovered Government Archive Landfill database provides a list of landfills derived from historical databases and includes many records that no longer appear in current government lists. Compiled from Records formerly available from the Department of Environment, Health and Natural Resources in North Carolina.

Date of Government Version: N/A  
Date Data Arrived at EDR: 07/01/2013  
Date Made Active in Reports: 01/13/2014  
Number of Days to Update: 196

Source: Department of Environment, Health and Natural Resources  
Telephone: N/A  
Last EDR Contact: 06/01/2012  
Next Scheduled EDR Contact: N/A  
Data Release Frequency: Varies

#### **RGA LUST: Recovered Government Archive Leaking Underground Storage Tank**

The EDR Recovered Government Archive Leaking Underground Storage Tank database provides a list of LUST incidents derived from historical databases and includes many records that no longer appear in current government lists. Compiled from Records formerly available from the Department of Environment, Health and Natural Resources in North Carolina.

Date of Government Version: N/A  
Date Data Arrived at EDR: 07/01/2013  
Date Made Active in Reports: 12/20/2013  
Number of Days to Update: 172

Source: Department of Environment, Health and Natural Resources  
Telephone: N/A  
Last EDR Contact: 06/01/2012  
Next Scheduled EDR Contact: N/A  
Data Release Frequency: Varies

## **OTHER DATABASE(S)**

Depending on the geographic area covered by this report, the data provided in these specialty databases may or may not be complete. For example, the existence of wetlands information data in a specific report does not mean that all wetlands in the area covered by the report are included. Moreover, the absence of any reported wetlands information does not necessarily mean that wetlands do not exist in the area covered by the report.

#### **CT MANIFEST: Hazardous Waste Manifest Data**

Facility and manifest data. Manifest is a document that lists and tracks hazardous waste from the generator through transporters to a tsd facility.

Date of Government Version: 11/16/2022  
Date Data Arrived at EDR: 11/16/2022  
Date Made Active in Reports: 02/06/2023  
Number of Days to Update: 82

Source: Department of Energy & Environmental Protection  
Telephone: 860-424-3375  
Last EDR Contact: 08/08/2023  
Next Scheduled EDR Contact: 11/20/2023  
Data Release Frequency: No Update Planned

# GOVERNMENT RECORDS SEARCHED / DATA CURRENCY TRACKING

## NJ MANIFEST: Manifest Information

Hazardous waste manifest information.

Date of Government Version: 12/31/2018  
Date Data Arrived at EDR: 04/10/2019  
Date Made Active in Reports: 05/16/2019  
Number of Days to Update: 36

Source: Department of Environmental Protection  
Telephone: N/A  
Last EDR Contact: 09/28/2023  
Next Scheduled EDR Contact: 01/15/2024  
Data Release Frequency: Annually

## NY MANIFEST: Facility and Manifest Data

Manifest is a document that lists and tracks hazardous waste from the generator through transporters to a TSD facility.

Date of Government Version: 01/01/2019  
Date Data Arrived at EDR: 10/29/2021  
Date Made Active in Reports: 01/19/2022  
Number of Days to Update: 82

Source: Department of Environmental Conservation  
Telephone: 518-402-8651  
Last EDR Contact: 07/27/2023  
Next Scheduled EDR Contact: 11/06/2023  
Data Release Frequency: Quarterly

## PA MANIFEST: Manifest Information

Hazardous waste manifest information.

Date of Government Version: 06/30/2018  
Date Data Arrived at EDR: 07/19/2019  
Date Made Active in Reports: 09/10/2019  
Number of Days to Update: 53

Source: Department of Environmental Protection  
Telephone: 717-783-8990  
Last EDR Contact: 10/05/2023  
Next Scheduled EDR Contact: 01/22/2024  
Data Release Frequency: Annually

## RI MANIFEST: Manifest information

Hazardous waste manifest information

Date of Government Version: 12/31/2020  
Date Data Arrived at EDR: 11/30/2021  
Date Made Active in Reports: 02/18/2022  
Number of Days to Update: 80

Source: Department of Environmental Management  
Telephone: 401-222-2797  
Last EDR Contact: 08/10/2022  
Next Scheduled EDR Contact: 11/27/2023  
Data Release Frequency: Annually

## WI MANIFEST: Manifest Information

Hazardous waste manifest information.

Date of Government Version: 05/31/2018  
Date Data Arrived at EDR: 06/19/2019  
Date Made Active in Reports: 09/03/2019  
Number of Days to Update: 76

Source: Department of Natural Resources  
Telephone: N/A  
Last EDR Contact: 08/30/2023  
Next Scheduled EDR Contact: 12/18/2023  
Data Release Frequency: Annually

## Oil/Gas Pipelines

Source: Endeavor Business Media

Petroleum Bundle (Crude Oil, Refined Products, Petrochemicals, Gas Liquids (LPG/NGL), and Specialty Gases (Miscellaneous)) N = Natural Gas Bundle (Natural Gas, Gas Liquids (LPG/NGL), and Specialty Gases (Miscellaneous)). This map includes information copyrighted by Endeavor Business Media. This information is provided on a best effort basis and Endeavor Business Media does not guarantee its accuracy nor warrant its fitness for any particular purpose. Such information has been reprinted with the permission of Endeavor Business Media.

## Electric Power Transmission Line Data

Source: Endeavor Business Media

This map includes information copyrighted by Endeavor Business Media. This information is provided on a best effort basis and Endeavor Business Media does not guarantee its accuracy nor warrant its fitness for any particular purpose. Such information has been reprinted with the permission of Endeavor Business Media.

**Sensitive Receptors:** There are individuals deemed sensitive receptors due to their fragile immune systems and special sensitivity to environmental discharges. These sensitive receptors typically include the elderly, the sick, and children. While the location of all sensitive receptors cannot be determined, EDR indicates those buildings and facilities - schools, daycares, hospitals, medical centers, and nursing homes - where individuals who are sensitive receptors are likely to be located.



## GOVERNMENT RECORDS SEARCHED / DATA CURRENCY TRACKING

### AHA Hospitals:

Source: American Hospital Association, Inc.

Telephone: 312-280-5991

The database includes a listing of hospitals based on the American Hospital Association's annual survey of hospitals.

### Medical Centers: Provider of Services Listing

Source: Centers for Medicare & Medicaid Services

Telephone: 410-786-3000

A listing of hospitals with Medicare provider number, produced by Centers of Medicare & Medicaid Services, a federal agency within the U.S. Department of Health and Human Services.

### Nursing Homes

Source: National Institutes of Health

Telephone: 301-594-6248

Information on Medicare and Medicaid certified nursing homes in the United States.

### Public Schools

Source: National Center for Education Statistics

Telephone: 202-502-7300

The National Center for Education Statistics' primary database on elementary and secondary public education in the United States. It is a comprehensive, annual, national statistical database of all public elementary and secondary schools and school districts, which contains data that are comparable across all states.

### Private Schools

Source: National Center for Education Statistics

Telephone: 202-502-7300

The National Center for Education Statistics' primary database on private school locations in the United States.

### Daycare Centers: Child Care Facility List

Source: Department of Health & Human Services

Telephone: 919-662-4499

**Flood Zone Data:** This data was obtained from the Federal Emergency Management Agency (FEMA). It depicts 100-year and 500-year flood zones as defined by FEMA. It includes the National Flood Hazard Layer (NFHL) which incorporates Flood Insurance Rate Map (FIRM) data and Q3 data from FEMA in areas not covered by NFHL.

Source: FEMA

Telephone: 877-336-2627

Date of Government Version: 2003, 2015

**NWI:** National Wetlands Inventory. This data, available in select counties across the country, was obtained by EDR in 2002, 2005, 2010 and 2015 from the U.S. Fish and Wildlife Service.

### State Wetlands Data: Wetland Inventory

Source: US Fish & Wildlife Service

Telephone: 703-358-2171

### Current USGS 7.5 Minute Topographic Map

Source: U.S. Geological Survey

## **STREET AND ADDRESS INFORMATION**

© 2015 TomTom North America, Inc. All rights reserved. This material is proprietary and the subject of copyright protection and other intellectual property rights owned by or licensed to Tele Atlas North America, Inc. The use of this material is subject to the terms of a license agreement. You will be held liable for any unauthorized copying or disclosure of this material.

## GEOCHECK<sup>®</sup> - PHYSICAL SETTING SOURCE ADDENDUM

### TARGET PROPERTY ADDRESS

LYON PARK  
1101 CORNELL STREET  
DURHAM, NC 27707

### TARGET PROPERTY COORDINATES

Latitude (North):	35.988549 - 35° 59' 18.78"
Longitude (West):	78.91812 - 78° 55' 5.23"
Universal Transverse Mercator:	Zone 17
UTM X (Meters):	687679.4
UTM Y (Meters):	3984482.0
Elevation:	335 ft. above sea level

### USGS TOPOGRAPHIC MAP

Target Property Map:	13846639 SOUTHWEST DURHAM, NC
Version Date:	2019
North Map:	13840563 NORTHWEST DURHAM, NC
Version Date:	2019

EDR's GeoCheck Physical Setting Source Addendum is provided to assist the environmental professional in forming an opinion about the impact of potential contaminant migration.

Assessment of the impact of contaminant migration generally has two principle investigative components:

1. Groundwater flow direction, and
2. Groundwater flow velocity.

Groundwater flow direction may be impacted by surface topography, hydrology, hydrogeology, characteristics of the soil, and nearby wells. Groundwater flow velocity is generally impacted by the nature of the geologic strata.

# GEOCHECK® - PHYSICAL SETTING SOURCE SUMMARY

## GROUNDWATER FLOW DIRECTION INFORMATION

Groundwater flow direction for a particular site is best determined by a qualified environmental professional using site-specific well data. If such data is not reasonably ascertainable, it may be necessary to rely on other sources of information, such as surface topographic information, hydrologic information, hydrogeologic data collected on nearby properties, and regional groundwater flow information (from deep aquifers).

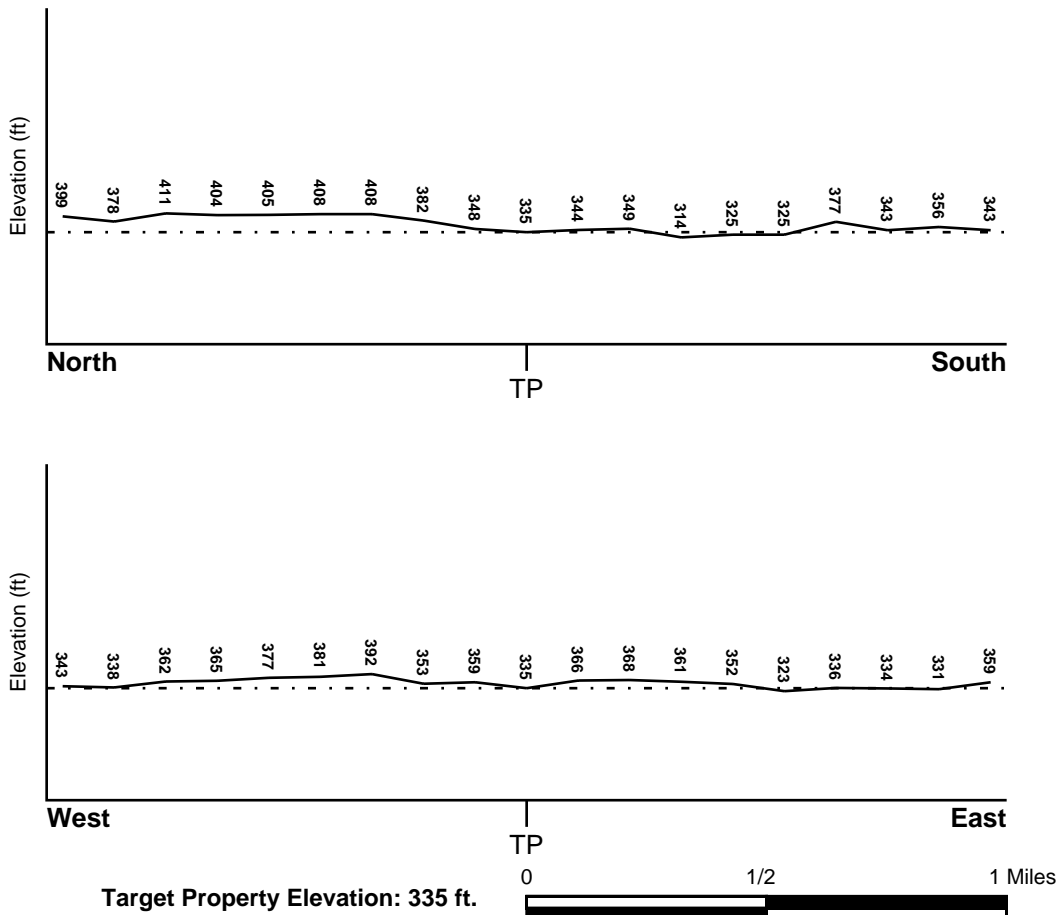
## TOPOGRAPHIC INFORMATION

Surface topography may be indicative of the direction of surficial groundwater flow. This information can be used to assist the environmental professional in forming an opinion about the impact of nearby contaminated properties or, should contamination exist on the target property, what downgradient sites might be impacted.

## TARGET PROPERTY TOPOGRAPHY

General Topographic Gradient: General South

## SURROUNDING TOPOGRAPHY: ELEVATION PROFILES



Source: Topography has been determined from the USGS 7.5' Digital Elevation Model and should be evaluated on a relative (not an absolute) basis. Relative elevation information between sites of close proximity should be field verified.

# GEOCHECK® - PHYSICAL SETTING SOURCE SUMMARY

## HYDROLOGIC INFORMATION

Surface water can act as a hydrologic barrier to groundwater flow. Such hydrologic information can be used to assist the environmental professional in forming an opinion about the impact of nearby contaminated properties or, should contamination exist on the target property, what downgradient sites might be impacted.

Refer to the Physical Setting Source Map following this summary for hydrologic information (major waterways and bodies of water).

## **FEMA FLOOD ZONE**

<u>Flood Plain Panel at Target Property</u>	<u>FEMA Source Type</u>
3720082100K	FEMA FIRM Flood data
<u>Additional Panels in search area:</u>	<u>FEMA Source Type</u>
3720082200J	FEMA FIRM Flood data
3720081100J	FEMA FIRM Flood data
3720082000K	FEMA FIRM Flood data

## **NATIONAL WETLAND INVENTORY**

<u>NWI Quad at Target Property</u> SOUTHWEST DURHAM	<u>NWI Electronic Data Coverage</u> YES - refer to the Overview Map and Detail Map
--	---

## **HYDROGEOLOGIC INFORMATION**

Hydrogeologic information obtained by installation of wells on a specific site can often be an indicator of groundwater flow direction in the immediate area. Such hydrogeologic information can be used to assist the environmental professional in forming an opinion about the impact of nearby contaminated properties or, should contamination exist on the target property, what downgradient sites might be impacted.

## **AQUIFLOW®**

Search Radius: 1.000 Mile.

EDR has developed the AQUIFLOW Information System to provide data on the general direction of groundwater flow at specific points. EDR has reviewed reports submitted by environmental professionals to regulatory authorities at select sites and has extracted the date of the report, groundwater flow direction as determined hydrogeologically, and the depth to water table.

<u>MAP ID</u>	<u>LOCATION FROM TP</u>	<u>GENERAL DIRECTION GROUNDWATER FLOW</u>
1	1/8 - 1/4 Mile SSW	E
3	1/4 - 1/2 Mile WSW	W
4	1/2 - 1 Mile ESE	S
5	1/2 - 1 Mile SE	Not Reported
6	1/2 - 1 Mile NNE	Not Reported
7	1/2 - 1 Mile East	SSW
8	1/2 - 1 Mile NE	NE
9	1/2 - 1 Mile SSW	SSW
A10	1/2 - 1 Mile NNE	E
11	1/2 - 1 Mile ENE	Not Reported
12	1/2 - 1 Mile WNW	Not Reported

## GEOCHECK® - PHYSICAL SETTING SOURCE SUMMARY

<u>MAP ID</u>	<u>LOCATION FROM TP</u>	<u>GENERAL DIRECTION GROUNDWATER FLOW</u>
A13	1/2 - 1 Mile NNE	SE
B14	1/2 - 1 Mile NNE	ESE
15	1/2 - 1 Mile NE	SW
16	1/2 - 1 Mile NE	Not Reported
B17	1/2 - 1 Mile NNE	E
18	1/2 - 1 Mile ENE	SW
1G	1/2 - 1 Mile NNE	SE
2G	1/2 - 1 Mile NNE	E
3G	1/2 - 1 Mile NNE	E
4G	1/2 - 1 Mile NNE	ESE
5G	1/2 - 1 Mile NE	Not Reported
6G	1/2 - 1 Mile NE	NE
7G	1/2 - 1 Mile NNE	Not Reported
8G	1/2 - 1 Mile NE	SW
9G	1/2 - 1 Mile ENE	Not Reported
10G	1/2 - 1 Mile ENE	SW
11G	1/2 - 1 Mile WNW	Not Reported
13G	1/4 - 1/2 Mile WSW	W
14G	1/2 - 1 Mile East	SSW
15G	1/8 - 1/4 Mile SSW	E
16G	1/2 - 1 Mile ESE	S
17G	1/2 - 1 Mile SE	Not Reported
18G	1/2 - 1 Mile SSW	SSW

For additional site information, refer to Physical Setting Source Map Findings.

# GEOCHECK® - PHYSICAL SETTING SOURCE SUMMARY

## GROUNDWATER FLOW VELOCITY INFORMATION

Groundwater flow velocity information for a particular site is best determined by a qualified environmental professional using site specific geologic and soil strata data. If such data are not reasonably ascertainable, it may be necessary to rely on other sources of information, including geologic age identification, rock stratigraphic unit and soil characteristics data collected on nearby properties and regional soil information. In general, contaminant plumes move more quickly through sandy-gravelly types of soils than silty-clayey types of soils.

## GEOLOGIC INFORMATION IN GENERAL AREA OF TARGET PROPERTY

Geologic information can be used by the environmental professional in forming an opinion about the relative speed at which contaminant migration may be occurring.

### ROCK STRATIGRAPHIC UNIT

Era: Mesozoic  
System: Triassic  
Series: Triassic  
Code: Tr (decoded above as Era, System & Series)

### GEOLOGIC AGE IDENTIFICATION

Category: Stratified Sequence

Geologic Age and Rock Stratigraphic Unit Source: P.G. Schruben, R.E. Arndt and W.J. Bawiec, Geology of the Conterminous U.S. at 1:2,500,000 Scale - a digital representation of the 1974 P.B. King and H.M. Beikman Map, USGS Digital Data Series DDS - 11 (1994).

## DOMINANT SOIL COMPOSITION IN GENERAL AREA OF TARGET PROPERTY

The U.S. Department of Agriculture's (USDA) Soil Conservation Service (SCS) leads the National Cooperative Soil Survey (NCSS) and is responsible for collecting, storing, maintaining and distributing soil survey information for privately owned lands in the United States. A soil map in a soil survey is a representation of soil patterns in a landscape. Soil maps for STATSGO are compiled by generalizing more detailed (SSURGO) soil survey maps. The following information is based on Soil Conservation Service STATSGO data.

Soil Component Name: URBAN LAND

Soil Surface Texture: variable

Hydrologic Group: Not reported

Soil Drainage Class: Not reported

Hydric Status: Soil does not meet the requirements for a hydric soil.

Corrosion Potential - Uncoated Steel: Not Reported

Depth to Bedrock Min: > 10 inches

Depth to Bedrock Max: > 10 inches

# GEOCHECK® - PHYSICAL SETTING SOURCE SUMMARY

Soil Layer Information							
Layer	Boundary		Soil Texture Class	Classification		Permeability Rate (in/hr)	Soil Reaction (pH)
	Upper	Lower		AASHTO Group	Unified Soil		
1	0 inches	6 inches	variable	Not reported	Not reported	Max: 0.00 Min: 0.00	Max: 0.00 Min: 0.00

**OTHER SOIL TYPES IN AREA**

Based on Soil Conservation Service STATSGO data, the following additional subordinant soil types may appear within the general area of target property.

Soil Surface Textures: silt loam

Surficial Soil Types: silt loam

Shallow Soil Types: silt loam  
sandy clay loam  
silty clay loam

Deeper Soil Types: unweathered bedrock  
loamy sand

**LOCAL / REGIONAL WATER AGENCY RECORDS**

EDR Local/Regional Water Agency records provide water well information to assist the environmental professional in assessing sources that may impact ground water flow direction, and in forming an opinion about the impact of contaminant migration on nearby drinking water wells.

**WELL SEARCH DISTANCE INFORMATION**

<u>DATABASE</u>	<u>SEARCH DISTANCE (miles)</u>
Federal USGS	1.000
Federal FRDS PWS	Nearest PWS within 1 mile
State Database	1.000

**FEDERAL USGS WELL INFORMATION**

<u>MAP ID</u>	<u>WELL ID</u>	<u>LOCATION FROM TP</u>
No Wells Found		

**FEDERAL FRDS PUBLIC WATER SUPPLY SYSTEM INFORMATION**

<u>MAP ID</u>	<u>WELL ID</u>	<u>LOCATION FROM TP</u>

# GEOCHECK® - PHYSICAL SETTING SOURCE SUMMARY

## FEDERAL FRDS PUBLIC WATER SUPPLY SYSTEM INFORMATION

MAP ID	WELL ID	LOCATION FROM TP
<u>                    </u>	<u>                    </u>	<u>                    </u>
No PWS System Found		

Note: PWS System location is not always the same as well location.

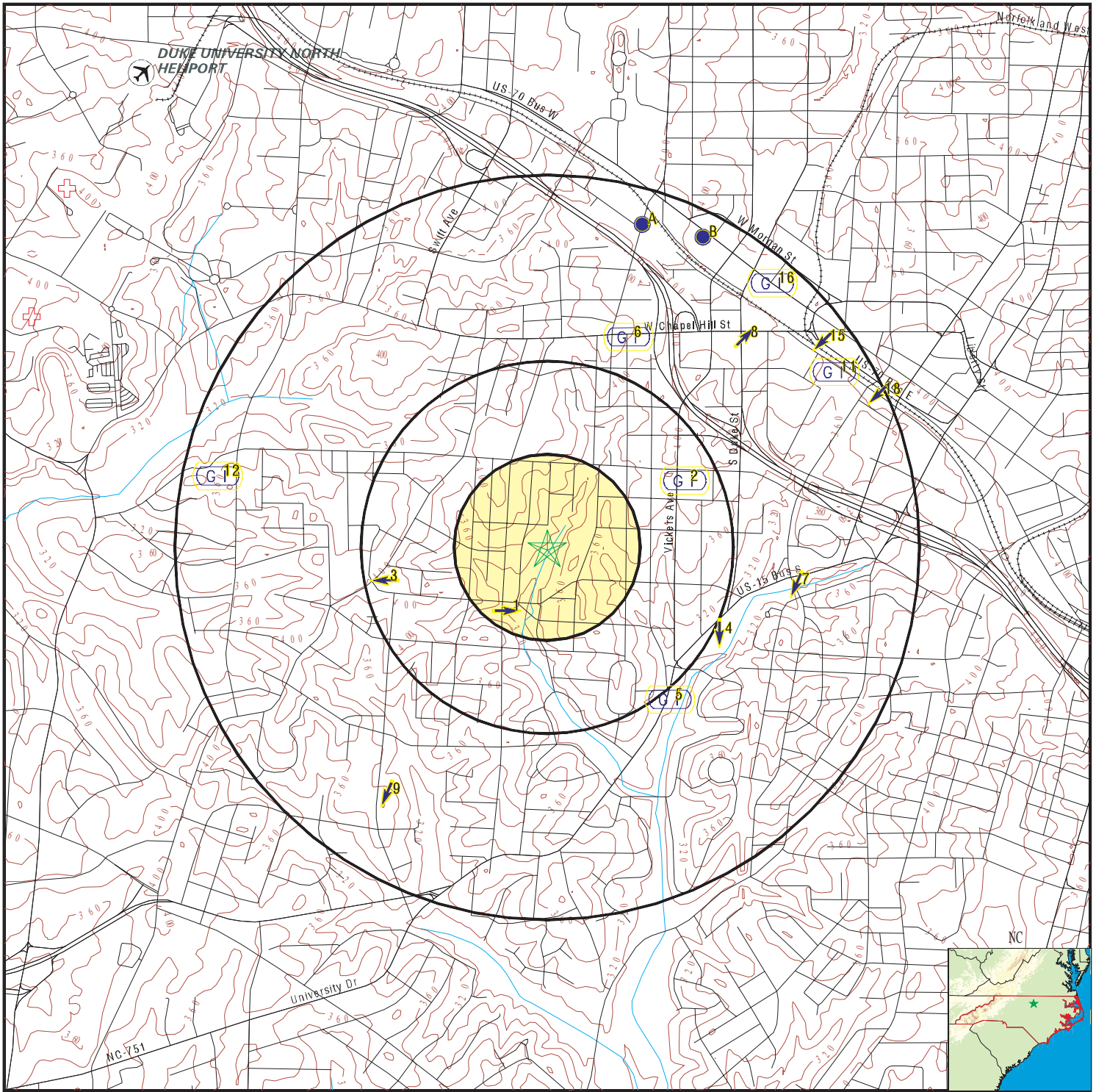
## STATE DATABASE WELL INFORMATION

MAP ID	WELL ID	LOCATION FROM TP
<u>                    </u>	<u>                    </u>	<u>                    </u>
No Wells Found		

## OTHER STATE DATABASE INFORMATION



# PHYSICAL SETTING SOURCE MAP - 7469958.16s



- |  |  |                           |
|--|--|---------------------------|
| County Boundary                            | Groundwater Flow Direction                 | Wildlife Areas            |
| Major Roads                                | Indeterminate Groundwater Flow at Location | Natural Areas             |
| Contour Lines                              | Groundwater Flow Varies at Location        | Rare & Endangered Species |
| Airports                                   |  |                           |
| Earthquake epicenter, Richter 5 or greater |  |                           |
| Water Wells                                |  |                           |
| Public Water Supply Wells                  |  |                           |
| Cluster of Multiple Icons                  |  |                           |

SITE NAME: Lyon Park ADDRESS: 1101 Cornell Street Durham NC 27707 LAT/LONG: 35.988549 / 78.91812	CLIENT: S&ME CONTACT: Chelsea Parra INQUIRY #: 7469958.16s DATE: October 13, 2023 5:20 pm
---	--

## GEOCHECK® - PHYSICAL SETTING SOURCE MAP FINDINGS

Map ID  
Direction  
Distance  
Elevation

Database      EDR ID Number

<b>1</b> <b>SSW</b> <b>1/8 - 1/4 Mile</b> <b>Lower</b>	Site ID:	18054	<b>AQUIFLOW</b>	<b>30613</b>
	Groundwater Flow:	E		
	Shallowest Water Table Depth:	1.88		
	Deepest Water Table Depth:	2.62		
	Average Water Table Depth:	Not Reported		
	Depth to rock - shallowest:	Not Reported		
	Depth to rock - deepest:	Not Reported		
	Depth to rock - average:	Not Reported		
Date:	04/07/1998			
<hr/>				
<b>2</b> <b>ENE</b> <b>1/4 - 1/2 Mile</b> <b>Higher</b>	Site ID:	10576	<b>AQUIFLOW</b>	<b>30911</b>
	Groundwater Flow:	Not Reported		
	Shallowest Water Table Depth:	Not Reported		
	Deepest Water Table Depth:	Not Reported		
	Average Water Table Depth:	Not Reported		
	Depth to rock - shallowest:	Not Reported		
	Depth to rock - deepest:	Not Reported		
	Depth to rock - average:	10		
Date:	08/1993			
<hr/>				
<b>3</b> <b>WSW</b> <b>1/4 - 1/2 Mile</b> <b>Higher</b>	Site ID:	13025	<b>AQUIFLOW</b>	<b>30955</b>
	Groundwater Flow:	W		
	Shallowest Water Table Depth:	Not Reported		
	Deepest Water Table Depth:	Not Reported		
	Average Water Table Depth:	Not Reported		
	Depth to rock - shallowest:	4.0		
	Depth to rock - deepest:	30.0		
	Depth to rock - average:	Not Reported		
Date:	05/24/1995			
<hr/>				
<b>4</b> <b>ESE</b> <b>1/2 - 1 Mile</b> <b>Lower</b>	Site ID:	3563	<b>AQUIFLOW</b>	<b>30785</b>
	Groundwater Flow:	S		
	Shallowest Water Table Depth:	5.62		
	Deepest Water Table Depth:	11.24		
	Average Water Table Depth:	Not Reported		
	Depth to rock - shallowest:	Not Reported		
	Depth to rock - deepest:	Not Reported		
	Depth to rock - average:	Not Reported		
Date:	01/26/1996			
<hr/>				
<b>5</b> <b>SE</b> <b>1/2 - 1 Mile</b> <b>Lower</b>	Site ID:	12352	<b>AQUIFLOW</b>	<b>30891</b>
	Groundwater Flow:	Not Reported		
	Shallowest Water Table Depth:	Not Reported		
	Deepest Water Table Depth:	Not Reported		
	Average Water Table Depth:	Not Reported		
	Depth to rock - shallowest:	3.5		
	Depth to rock - deepest:	4.0		
	Depth to rock - average:	Not Reported		
Date:	05/24/1994			

## GEOCHECK® - PHYSICAL SETTING SOURCE MAP FINDINGS

Map ID  
Direction  
Distance  
Elevation

Database      EDR ID Number

<b>6</b> <b>NNE</b> <b>1/2 - 1 Mile</b> <b>Higher</b>	Site ID: 5882 Groundwater Flow: Not Reported Shallowest Water Table Depth: Not Reported Deepest Water Table Depth: Not Reported Average Water Table Depth: 23 Depth to rock - shallowest: Not Reported Depth to rock - deepest: Not Reported Depth to rock - average: Not Reported Date: 09/18/1992	<b>AQUIFLOW</b>	<b>30827</b>
--	---	-----------------	--------------

<b>7</b> <b>East</b> <b>1/2 - 1 Mile</b> <b>Lower</b>	Site ID: 3720 Groundwater Flow: SSW Shallowest Water Table Depth: 4.00 Deepest Water Table Depth: 9.36 Average Water Table Depth: Not Reported Depth to rock - shallowest: Not Reported Depth to rock - deepest: Not Reported Depth to rock - average: Not Reported Date: 06/23/1994	<b>AQUIFLOW</b>	<b>30782</b>
--	--	-----------------	--------------

<b>8</b> <b>NE</b> <b>1/2 - 1 Mile</b> <b>Higher</b>	Site ID: 6084 Groundwater Flow: NE Shallowest Water Table Depth: Not Reported Deepest Water Table Depth: Not Reported Average Water Table Depth: Not Reported Depth to rock - shallowest: Not Reported Depth to rock - deepest: Not Reported Depth to rock - average: Not Reported Date: 03/24/1994	<b>AQUIFLOW</b>	<b>30817</b>
---	---	-----------------	--------------

<b>9</b> <b>SSW</b> <b>1/2 - 1 Mile</b> <b>Higher</b>	Site ID: 5659 Groundwater Flow: SSW Shallowest Water Table Depth: 7.97 Deepest Water Table Depth: 21.70 Average Water Table Depth: Not Reported Depth to rock - shallowest: Not Reported Depth to rock - deepest: Not Reported Depth to rock - average: Not Reported Date: 03/31/1995	<b>AQUIFLOW</b>	<b>30833</b>
--	---	-----------------	--------------

<b>A10</b> <b>NNE</b> <b>1/2 - 1 Mile</b> <b>Higher</b>	Site ID: 6893 Groundwater Flow: E Shallowest Water Table Depth: 5.75 Deepest Water Table Depth: 12.32 Average Water Table Depth: Not Reported Depth to rock - shallowest: Not Reported Depth to rock - deepest: Not Reported Depth to rock - average: Not Reported Date: 03/1996	<b>AQUIFLOW</b>	<b>30807</b>
--	--	-----------------	--------------

## GEOCHECK® - PHYSICAL SETTING SOURCE MAP FINDINGS

Map ID  
Direction  
Distance  
Elevation

Database      EDR ID Number

<b>11</b> <b>ENE</b> <b>1/2 - 1 Mile</b> <b>Higher</b>	Site ID: 8380 Groundwater Flow: Not Reported Shallowest Water Table Depth: 5.79 Deepest Water Table Depth: 9.86 Average Water Table Depth: Not Reported Depth to rock - shallowest: Not Reported Depth to rock - deepest: Not Reported Depth to rock - average: 5 Date: 12/01/1992	<b>AQUIFLOW</b>	<b>30931</b>
---	--	-----------------	--------------

<b>12</b> <b>WNW</b> <b>1/2 - 1 Mile</b> <b>Higher</b>	Site ID: 12895 Groundwater Flow: Not Reported Shallowest Water Table Depth: Not Reported Deepest Water Table Depth: Not Reported Average Water Table Depth: 35.0 Depth to rock - shallowest: Not Reported Depth to rock - deepest: Not Reported Depth to rock - average: Not Reported Date: 11/28/1994	<b>AQUIFLOW</b>	<b>30961</b>
---	--	-----------------	--------------

<b>A13</b> <b>NNE</b> <b>1/2 - 1 Mile</b> <b>Higher</b>	Site ID: 6681 Groundwater Flow: SE Shallowest Water Table Depth: Not Reported Deepest Water Table Depth: Not Reported Average Water Table Depth: Not Reported Depth to rock - shallowest: Not Reported Depth to rock - deepest: Not Reported Depth to rock - average: Not Reported Date: 07/17/1991	<b>AQUIFLOW</b>	<b>30810</b>
--	---	-----------------	--------------

<b>B14</b> <b>NNE</b> <b>1/2 - 1 Mile</b> <b>Higher</b>	Site ID: 3561 Groundwater Flow: ESE Shallowest Water Table Depth: Not Reported Deepest Water Table Depth: Not Reported Average Water Table Depth: Not Reported Depth to rock - shallowest: Not Reported Depth to rock - deepest: Not Reported Depth to rock - average: Not Reported Date: 09/20/1995	<b>AQUIFLOW</b>	<b>30794</b>
--	--	-----------------	--------------

<b>15</b> <b>NE</b> <b>1/2 - 1 Mile</b> <b>Higher</b>	Site ID: 14651 Groundwater Flow: SW Shallowest Water Table Depth: 8.0 Deepest Water Table Depth: 10.0 Average Water Table Depth: Not Reported Depth to rock - shallowest: Not Reported Depth to rock - deepest: Not Reported Depth to rock - average: 14.0 Date: 04/17/1995	<b>AQUIFLOW</b>	<b>30957</b>
--	---	-----------------	--------------

## GEOCHECK® - PHYSICAL SETTING SOURCE MAP FINDINGS

Map ID Direction Distance Elevation			Database	EDR ID Number
<b>16</b> <b>NE</b> <b>1/2 - 1 Mile</b> <b>Higher</b>	Site ID:	9289		
	Groundwater Flow:	Not Reported	<b>AQUIFLOW</b>	<b>30914</b>
	Shallowest Water Table Depth:	5.5		
	Deepest Water Table Depth:	15.57		
	Average Water Table Depth:	Not Reported		
	Depth to rock - shallowest:	Not Reported		
	Depth to rock - deepest:	Not Reported		
	Depth to rock - average:	Not Reported		
Date:	06/17/1996			
<hr/>				
<b>B17</b> <b>NNE</b> <b>1/2 - 1 Mile</b> <b>Higher</b>	Site ID:	6708		
	Groundwater Flow:	E	<b>AQUIFLOW</b>	<b>30806</b>
	Shallowest Water Table Depth:	Not Reported		
	Deepest Water Table Depth:	Not Reported		
	Average Water Table Depth:	Not Reported		
	Depth to rock - shallowest:	Not Reported		
	Depth to rock - deepest:	Not Reported		
	Depth to rock - average:	Not Reported		
Date:	07/15/1996			
<hr/>				
<b>18</b> <b>ENE</b> <b>1/2 - 1 Mile</b> <b>Higher</b>	Site ID:	7038		
	Groundwater Flow:	SW	<b>AQUIFLOW</b>	<b>30802</b>
	Shallowest Water Table Depth:	8.73		
	Deepest Water Table Depth:	10.60		
	Average Water Table Depth:	Not Reported		
	Depth to rock - shallowest:	Not Reported		
	Depth to rock - deepest:	Not Reported		
	Depth to rock - average:	Not Reported		
Date:	03/31/1992			
<hr/>				
<b>1G</b> <b>NNE</b> <b>1/2 - 1 Mile</b> <b>Lower</b>	Site ID:	6681		
	Groundwater Flow:	SE	<b>AQUIFLOW</b>	<b>30810</b>
	Shallowest Water Table Depth:	Not Reported		
	Deepest Water Table Depth:	Not Reported		
	Average Water Table Depth:	Not Reported		
	Depth to rock - shallowest:	Not Reported		
	Depth to rock - deepest:	Not Reported		
	Depth to rock - average:	Not Reported		
Date:	07/17/1991			
<hr/>				
<b>2G</b> <b>NNE</b> <b>1/2 - 1 Mile</b> <b>Lower</b>	Site ID:	6708		
	Groundwater Flow:	E	<b>AQUIFLOW</b>	<b>30806</b>
	Shallowest Water Table Depth:	Not Reported		
	Deepest Water Table Depth:	Not Reported		
	Average Water Table Depth:	Not Reported		
	Depth to rock - shallowest:	Not Reported		
	Depth to rock - deepest:	Not Reported		
	Depth to rock - average:	Not Reported		
Date:	07/15/1996			

## GEOCHECK® - PHYSICAL SETTING SOURCE MAP FINDINGS

Map ID  
Direction  
Distance  
Elevation

Database      EDR ID Number

<b>3G</b>	Site ID:	6893		
<b>NNE</b>	Groundwater Flow:	E	<b>AQUIFLOW</b>	<b>30807</b>
<b>1/2 - 1 Mile</b>	Shallowest Water Table Depth:	5.75		
<b>Lower</b>	Deepest Water Table Depth:	12.32		
	Average Water Table Depth:	Not Reported		
	Depth to rock - shallowest:	Not Reported		
	Depth to rock - deepest:	Not Reported		
	Depth to rock - average:	Not Reported		
	Date:	03/1996		

<b>4G</b>	Site ID:	3561		
<b>NNE</b>	Groundwater Flow:	ESE	<b>AQUIFLOW</b>	<b>30794</b>
<b>1/2 - 1 Mile</b>	Shallowest Water Table Depth:	Not Reported		
<b>Lower</b>	Deepest Water Table Depth:	Not Reported		
	Average Water Table Depth:	Not Reported		
	Depth to rock - shallowest:	Not Reported		
	Depth to rock - deepest:	Not Reported		
	Depth to rock - average:	Not Reported		
	Date:	09/20/1995		

<b>5G</b>	Site ID:	9289		
<b>NE</b>	Groundwater Flow:	Not Reported	<b>AQUIFLOW</b>	<b>30914</b>
<b>1/2 - 1 Mile</b>	Shallowest Water Table Depth:	5.5		
<b>Lower</b>	Deepest Water Table Depth:	15.57		
	Average Water Table Depth:	Not Reported		
	Depth to rock - shallowest:	Not Reported		
	Depth to rock - deepest:	Not Reported		
	Depth to rock - average:	Not Reported		
	Date:	06/17/1996		

<b>6G</b>	Site ID:	6084		
<b>NE</b>	Groundwater Flow:	NE	<b>AQUIFLOW</b>	<b>30817</b>
<b>1/2 - 1 Mile</b>	Shallowest Water Table Depth:	Not Reported		
<b>Lower</b>	Deepest Water Table Depth:	Not Reported		
	Average Water Table Depth:	Not Reported		
	Depth to rock - shallowest:	Not Reported		
	Depth to rock - deepest:	Not Reported		
	Depth to rock - average:	Not Reported		
	Date:	03/24/1994		

<b>7G</b>	Site ID:	5882		
<b>NNE</b>	Groundwater Flow:	Not Reported	<b>AQUIFLOW</b>	<b>30827</b>
<b>1/2 - 1 Mile</b>	Shallowest Water Table Depth:	Not Reported		
<b>Lower</b>	Deepest Water Table Depth:	Not Reported		
	Average Water Table Depth:	23		
	Depth to rock - shallowest:	Not Reported		
	Depth to rock - deepest:	Not Reported		
	Depth to rock - average:	Not Reported		
	Date:	09/18/1992		

## GEOCHECK® - PHYSICAL SETTING SOURCE MAP FINDINGS

Map ID  
Direction  
Distance  
Elevation

Database      EDR ID Number

<b>8G NE 1/2 - 1 Mile Lower</b>	Site ID: 14651 Groundwater Flow: SW Shallowest Water Table Depth: 8.0 Deepest Water Table Depth: 10.0 Average Water Table Depth: Not Reported Depth to rock - shallowest: Not Reported Depth to rock - deepest: Not Reported Depth to rock - average: 14.0 Date: 04/17/1995	<b>AQUIFLOW</b>	<b>30957</b>
---	---	-----------------	--------------

<b>9G ENE 1/2 - 1 Mile Lower</b>	Site ID: 8380 Groundwater Flow: Not Reported Shallowest Water Table Depth: 5.79 Deepest Water Table Depth: 9.86 Average Water Table Depth: Not Reported Depth to rock - shallowest: Not Reported Depth to rock - deepest: Not Reported Depth to rock - average: 5 Date: 12/01/1992	<b>AQUIFLOW</b>	<b>30931</b>
--	--	-----------------	--------------

<b>10G ENE 1/2 - 1 Mile Lower</b>	Site ID: 7038 Groundwater Flow: SW Shallowest Water Table Depth: 8.73 Deepest Water Table Depth: 10.60 Average Water Table Depth: Not Reported Depth to rock - shallowest: Not Reported Depth to rock - deepest: Not Reported Depth to rock - average: Not Reported Date: 03/31/1992	<b>AQUIFLOW</b>	<b>30802</b>
---	--	-----------------	--------------

<b>11G WNW 1/2 - 1 Mile Lower</b>	Site ID: 12895 Groundwater Flow: Not Reported Shallowest Water Table Depth: Not Reported Deepest Water Table Depth: Not Reported Average Water Table Depth: 35.0 Depth to rock - shallowest: Not Reported Depth to rock - deepest: Not Reported Depth to rock - average: Not Reported Date: 11/28/1994	<b>AQUIFLOW</b>	<b>30961</b>
---	--	-----------------	--------------

<b>12G ENE 1/4 - 1/2 Mile Lower</b>	Site ID: 10576 Groundwater Flow: Not Reported Shallowest Water Table Depth: Not Reported Deepest Water Table Depth: Not Reported Average Water Table Depth: Not Reported Depth to rock - shallowest: Not Reported Depth to rock - deepest: Not Reported Depth to rock - average: 10 Date: 08/1993	<b>AQUIFLOW</b>	<b>30911</b>
---	---	-----------------	--------------

## GEOCHECK® - PHYSICAL SETTING SOURCE MAP FINDINGS

Map ID  
Direction  
Distance  
Elevation

Database      EDR ID Number

<b>13G</b> <b>WSW</b> <b>1/4 - 1/2 Mile</b> <b>Lower</b>	Site ID: 13025		
	Groundwater Flow: W	<b>AQUIFLOW</b>	<b>30955</b>
	Shallowest Water Table Depth: Not Reported		
	Deepest Water Table Depth: Not Reported		
	Average Water Table Depth: Not Reported		
	Depth to rock - shallowest: 4.0		
	Depth to rock - deepest: 30.0		
	Depth to rock - average: Not Reported		
	Date: 05/24/1995		

<b>14G</b> <b>East</b> <b>1/2 - 1 Mile</b> <b>Lower</b>	Site ID: 3720		
	Groundwater Flow: SSW	<b>AQUIFLOW</b>	<b>30782</b>
	Shallowest Water Table Depth: 4.00		
	Deepest Water Table Depth: 9.36		
	Average Water Table Depth: Not Reported		
	Depth to rock - shallowest: Not Reported		
	Depth to rock - deepest: Not Reported		
	Depth to rock - average: Not Reported		
	Date: 06/23/1994		

<b>15G</b> <b>SSW</b> <b>1/8 - 1/4 Mile</b> <b>Lower</b>	Site ID: 18054		
	Groundwater Flow: E	<b>AQUIFLOW</b>	<b>30613</b>
	Shallowest Water Table Depth: 1.88		
	Deepest Water Table Depth: 2.62		
	Average Water Table Depth: Not Reported		
	Depth to rock - shallowest: Not Reported		
	Depth to rock - deepest: Not Reported		
	Depth to rock - average: Not Reported		
	Date: 04/07/1998		

<b>16G</b> <b>ESE</b> <b>1/2 - 1 Mile</b> <b>Lower</b>	Site ID: 3563		
	Groundwater Flow: S	<b>AQUIFLOW</b>	<b>30785</b>
	Shallowest Water Table Depth: 5.62		
	Deepest Water Table Depth: 11.24		
	Average Water Table Depth: Not Reported		
	Depth to rock - shallowest: Not Reported		
	Depth to rock - deepest: Not Reported		
	Depth to rock - average: Not Reported		
	Date: 01/26/1996		

<b>17G</b> <b>SE</b> <b>1/2 - 1 Mile</b> <b>Lower</b>	Site ID: 12352		
	Groundwater Flow: Not Reported	<b>AQUIFLOW</b>	<b>30891</b>
	Shallowest Water Table Depth: Not Reported		
	Deepest Water Table Depth: Not Reported		
	Average Water Table Depth: Not Reported		
	Depth to rock - shallowest: 3.5		
	Depth to rock - deepest: 4.0		
	Depth to rock - average: Not Reported		
	Date: 05/24/1994		





## GEOCHECK® - PHYSICAL SETTING SOURCE MAP FINDINGS

Map ID  
Direction  
Distance

Database EDR ID Number

---

Elclass: P  
Eostat: H  
Edr id: NC50004089

Precision1:  
Gisid:

**NC\_NHEO NC50004089**  
M  
11404

---

Elclass: P  
Eostat: H  
Edr id: NC50011342

Precision1:  
Gisid:

**NC\_NHEO NC50011342**  
M  
42239

# GEOCHECK® - PHYSICAL SETTING SOURCE MAP FINDINGS RADON

## AREA RADON INFORMATION

State Database: NC Radon

### Radon Test Results

Num Results	Avg pCi/L	Min pCi/L	Max pCi/L
3	1.10	0.7	1.7
1	0.30	0.3	0.3

Federal EPA Radon Zone for DURHAM County: 3

- Note: Zone 1 indoor average level > 4 pCi/L.  
 : Zone 2 indoor average level >= 2 pCi/L and <= 4 pCi/L.  
 : Zone 3 indoor average level < 2 pCi/L.

---

Federal Area Radon Information for Zip Code: 27707

Number of sites tested: 2

Area	Average Activity	% <4 pCi/L	% 4-20 pCi/L	% >20 pCi/L
Living Area - 1st Floor	0.050 pCi/L	100%	0%	0%
Living Area - 2nd Floor	Not Reported	Not Reported	Not Reported	Not Reported
Basement	0.700 pCi/L	100%	0%	0%

# PHYSICAL SETTING SOURCE RECORDS SEARCHED

## TOPOGRAPHIC INFORMATION

### USGS 7.5' Digital Elevation Model (DEM)

Source: United States Geologic Survey

EDR acquired the USGS 7.5' Digital Elevation Model in 2002 and updated it in 2006. The 7.5 minute DEM corresponds to the USGS 1:24,000- and 1:25,000-scale topographic quadrangle maps. The DEM provides elevation data with consistent elevation units and projection.

### Current USGS 7.5 Minute Topographic Map

Source: U.S. Geological Survey

## HYDROLOGIC INFORMATION

**Flood Zone Data:** This data was obtained from the Federal Emergency Management Agency (FEMA). It depicts 100-year and 500-year flood zones as defined by FEMA. It includes the National Flood Hazard Layer (NFHL) which incorporates Flood Insurance Rate Map (FIRM) data and Q3 data from FEMA in areas not covered by NFHL.

Source: FEMA

Telephone: 877-336-2627

Date of Government Version: 2003, 2015

**NWI:** National Wetlands Inventory. This data, available in select counties across the country, was obtained by EDR in 2002, 2005, 2010 and 2015 from the U.S. Fish and Wildlife Service.

### State Wetlands Data: Wetland Inventory

Source: US Fish & Wildlife Service

Telephone: 703-358-2171

## HYDROGEOLOGIC INFORMATION

### AQUIFLOW<sup>R</sup> Information System

Source: EDR proprietary database of groundwater flow information

EDR has developed the AQUIFLOW Information System (AIS) to provide data on the general direction of groundwater flow at specific points. EDR has reviewed reports submitted to regulatory authorities at select sites and has extracted the date of the report, hydrogeologically determined groundwater flow direction and depth to water table information.

## GEOLOGIC INFORMATION

### Geologic Age and Rock Stratigraphic Unit

Source: P.G. Schruben, R.E. Arndt and W.J. Bawiec, Geology of the Conterminous U.S. at 1:2,500,000 Scale - A digital representation of the 1974 P.B. King and H.M. Beikman Map, USGS Digital Data Series DDS - 11 (1994).

### STATSGO: State Soil Geographic Database

Source: Department of Agriculture, Natural Resources Conservation Service (NRCS)

The U.S. Department of Agriculture's (USDA) Natural Resources Conservation Service (NRCS) leads the national Conservation Soil Survey (NCSS) and is responsible for collecting, storing, maintaining and distributing soil survey information for privately owned lands in the United States. A soil map in a soil survey is a representation of soil patterns in a landscape. Soil maps for STATSGO are compiled by generalizing more detailed (SSURGO) soil survey maps.

### SSURGO: Soil Survey Geographic Database

Source: Department of Agriculture, Natural Resources Conservation Service (NRCS)

Telephone: 800-672-5559

SSURGO is the most detailed level of mapping done by the Natural Resources Conservation Service, mapping scales generally range from 1:12,000 to 1:63,360. Field mapping methods using national standards are used to construct the soil maps in the Soil Survey Geographic (SSURGO) database. SSURGO digitizing duplicates the original soil survey maps. This level of mapping is designed for use by landowners, townships and county natural resource planning and management.

# PHYSICAL SETTING SOURCE RECORDS SEARCHED

## LOCAL / REGIONAL WATER AGENCY RECORDS

### FEDERAL WATER WELLS

#### PWS: Public Water Systems

Source: EPA/Office of Drinking Water

Telephone: 202-564-3750

Public Water System data from the Federal Reporting Data System. A PWS is any water system which provides water to at least 25 people for at least 60 days annually. PWSs provide water from wells, rivers and other sources.

#### PWS ENF: Public Water Systems Violation and Enforcement Data

Source: EPA/Office of Drinking Water

Telephone: 202-564-3750

Violation and Enforcement data for Public Water Systems from the Safe Drinking Water Information System (SDWIS) after August 1995. Prior to August 1995, the data came from the Federal Reporting Data System (FRDS).

#### USGS Water Wells: USGS National Water Inventory System (NWIS)

This database contains descriptive information on sites where the USGS collects or has collected data on surface water and/or groundwater. The groundwater data includes information on wells, springs, and other sources of groundwater.

### STATE RECORDS

#### North Carolina Public Water Supply Wells

Source: Department of Environmental Health

Telephone: 919-715-3243

## OTHER STATE DATABASE INFORMATION

#### North Carolina Wildlife Resources/Game Lands

Source: Center for Geographic Information and Analysis

Telephone: 919-733-2090

All publicly owned game lands managed by the North Carolina Wildlife Resources Commission and as listed in Hunting and Fishing Maps.

#### NC Natural Heritage Sites: Natural Heritage Element Occurrence Sites

Source: Natural Heritage Occurrence Sites Center for Geographic Information and Analysis

Telephone: 919-733-2090

A point coverage identifying locations of rare and endangered species, occurrences of exemplary or unique natural ecosystems (terrestrial or aquatic), and special animal habitats (e.g., colonial waterbird nesting sites).

#### NC Natural Areas: Significant Natural Heritage Areas

Source: Center for Geographic Information and Analysis

Telephone: 919-733-2090

A polygon coverage identifying sites (terrestrial or aquatic) that have particular biodiversity significance.

A site's significance may be due to the presence of rare species, rare or high quality natural communities, or other important ecological features.

### RADON

#### State Database: NC Radon

Source: Department of Environment & Natural Resources

Telephone: 919-733-4984

Radon Statistical and Non Statistical Data

#### Area Radon Information

Source: USGS

Telephone: 703-356-4020

The National Radon Database has been developed by the U.S. Environmental Protection Agency (USEPA) and is a compilation of the EPA/State Residential Radon Survey and the National Residential Radon Survey. The study covers the years 1986 - 1992. Where necessary data has been supplemented by information collected at private sources such as universities and research institutions.

## PHYSICAL SETTING SOURCE RECORDS SEARCHED

### EPA Radon Zones

Source: EPA

Telephone: 703-356-4020

Sections 307 & 309 of IRAA directed EPA to list and identify areas of U.S. with the potential for elevated indoor radon levels.

### OTHER

Airport Landing Facilities: Private and public use landing facilities

Source: Federal Aviation Administration, 800-457-6656

Epicenters: World earthquake epicenters, Richter 5 or greater

Source: Department of Commerce, National Oceanic and Atmospheric Administration

Earthquake Fault Lines: The fault lines displayed on EDR's Topographic map are digitized quaternary faultlines, prepared in 1975 by the United State Geological Survey

### STREET AND ADDRESS INFORMATION

© 2015 TomTom North America, Inc. All rights reserved. This material is proprietary and the subject of copyright protection and other intellectual property rights owned by or licensed to Tele Atlas North America, Inc. The use of this material is subject to the terms of a license agreement. You will be held liable for any unauthorized copying or disclosure of this material.

## **Appendix III – Agency Correspondence**

**From:** [Chelsea Parra](#)  
**To:** [natural.heritage@ncdenr.gov](mailto:natural.heritage@ncdenr.gov); [Anita\\_Barnett@nps.gov](mailto:Anita_Barnett@nps.gov); [Heather.luczak@usda.gov](mailto:Heather.luczak@usda.gov); [Ian.Mcmillan@ncdenr.gov](mailto:Ian.Mcmillan@ncdenr.gov); [Craig.clarke@ncagr.gov](mailto:Craig.clarke@ncagr.gov); [Pete\\_benjamin@fws.gov](mailto:Pete_benjamin@fws.gov); [Renee.gledhill-earley@ncdcr.gov](mailto:Renee.gledhill-earley@ncdcr.gov); [mike.lopazanski@deg.nc.gov](mailto:mike.lopazanski@deg.nc.gov); [nora.deamer@deg.nc.gov](mailto:nora.deamer@deg.nc.gov); [David.Cox@ncwildlife.org](mailto:David.Cox@ncwildlife.org); [Dorothy.Harrington@usace.army.mil](mailto:Dorothy.Harrington@usace.army.mil)  
**Cc:** [Gerald Paul](#)  
**Subject:** Sensitive Environments Assessment for Pre-Regulatory Landfill (Lyon"s Park, Durham NC) - Request for Comments  
**Date:** Tuesday, November 14, 2023 11:59:00 AM  
**Attachments:** [Lyon"s Park Soil Sample Grid Figure.pdf](#)  
[image001.png](#)  
[image002.png](#)

---

Hello All,

My company (S&ME) is working for the NCDEQ Inactive Hazardous Sites Branch (IHSB) gathering information about potential environmentally sensitive areas in the vicinity of (on and within 500 feet of) a "pre-Regulatory" landfill site located in Durham, North Carolina (site details are below). This request is per the March 2022 Inactive Hazardous Sites Branch's Guidelines for Assessment and Cleanup of Contaminated Sites. The contacts copied on this email are listed on Appendix F – Updated contact information for identifying sensitive environments.

We will be incorporating your input regarding sensitive environments into our remedial investigation work plan (RI Plan).

Our site investigations may involve soil, sediment, and surface water sampling, installing 2-inch PVC groundwater and soil vapor monitor wells around the perimeters of the sites to determine the extent of waste or contaminated media, and/or possibly digging pits to delineate the extents of disposed waste. Subsequent remediation activities could include excavation and removal of the waste.

Per the IHSB Guidance: "Knowledge of the presence of these sensitive environments is necessary to determine if any special sampling (such as aquatic toxicity testing) is required and whether site remediation may do more harm than good (for example, excavation and destruction of a wetland versus leaving in place residual contamination which will not significantly impact the wetland environment)".

See below for site information as well as the attached figures:

**Lyon's Park- 1101 Cornell Street & 1200 West Lakewood Avenue, Durham, North Carolina 27701 (Durham County PIN: 0821443715 and 0821349066)**

**The project area is shown on the attached figure outlined in red.**

If you have any questions regarding this request, please don't hesitate to reach out. I'll happily provide any additional information to get this site evaluated. I appreciate the help!

Thanks,

////////////////////  
**Chelsea Parra, GIT**  
Environmental Staff Professional





**S&ME**  
3201 Spring Forest Road  
Raleigh, NC 27616 [map](#)  
M: 919.618.4722 // O: 919.872.2660  
[www.smeinc.com](http://www.smeinc.com)  
[LinkedIn](#) // [Twitter](#) // [Facebook](#)



This electronic message is subject to the terms of use set forth at [www.smeinc.com/email](http://www.smeinc.com/email). If you received this message in error, please advise the sender by reply and delete this electronic message and any attachments. Please consider the environment before printing this email.

November 16, 2023

To: Chelsea Parra  
S&ME  
3201 Spring Forest Rd.  
Raleigh, NC 27616

From: Nora Deamer  
NC Department of Environmental Quality  
Division of Water Resources  
Basin Planning Branch  
919-707-9116  
nora.deamer@deq.nc.gov

RE: Request for information related to potential Environmentally Sensitive Areas/State-Designated Area for Protection on or adjacent to Lyon's Park at 1101 Cornell St. and 1200 West Lakewood Ave., Durham, Durham County, North Carolina.

In reviewing the information on the property locate at 1101 Cornell St. and 1200 West Lakewood Ave., Durham, Durham County, North Carolina, and the surround area, I have determined that this area is classified as "Environmentally Sensitive" or "State-Designated Areas for Protection or Maintenance of Aquatic Life".

### **Project Area**

Watersheds are named and referenced by their hydrologic unit codes (HUC). These project are located in the Cape Fear River Basin, Third Fork Creek subwatershed (HUC 030300020602) and drains to Jordan Lake, a water supply reservoir.

### **Water Quality Classifications and Assessments**

One mechanism used by state and federal agencies to manage and protect streams, rivers, lakes and other surface waterbodies is to establish surface water classifications. Each classification has water quality standards associated with it. In North Carolina, the water quality standards are used to determine if the waterbody is meeting or exceeding water quality standards. Many of the classifications, especially those designated to protect drinking water supplies, high or outstanding-quality waterbodies, as well as those identified as nutrient sensitive have rules in place that regulate activities (i.e., development, permitted discharge, etc.) that may impact water quality. Depending on the classification, adjacent waterbodies may have the same restrictions.

This property is located in watersheds classified as WS-V, NSW (Cape Fear River Basin/Jordan Lake watershed). These classifications indicate that the receiving streams in this watershed are water supply -V (WS-V), and nutrient sensitive waters (NSW). The entire Jordan Lake watershed

is classified as nutrient sensitive and is subject to a special management strategy specified in 15A NCAC 2B .0262 (Jordan Water Supply Nutrient Strategy)

<http://reports.oah.state.nc.us/ncac/title%2015a%20-%20environmental%20quality/chapter%2002%20-%20environmental%20management/subchapter%20b/subchapter%20b%20rules.pdf>.

Third Fork Creek [AU# 16-41-1-12-(1) and 16-41-1-12-(2)] is currently impaired (exceeding criteria) and listed on the [NC 2022 Integrated Report](#) (303(d)/305(b)) due to insufficient aquatic benthic macroinvertebrate communities, elevated turbidity and copper concentrations. Jordan Lake reservoirs is also impaired due to nutrient enrichment resulting in excessive chlorophyll *a* concentrations is subject to total daily maximum loads (TMDL) for nutrients (nitrogen and phosphorus) and lake specific Nutrient Management Strategy rules linked above. Additional information can be found on the DWR Nonpoint Source Planning [website](#).

It is imperative that any activity taking place at this location eliminate runoff that would further degrade the fragile systems that surrounds this area. There is a need to reduce the stormwater volume, nutrients, sediment, and bacteria loading from this site. There may be specific development requirements at this location based on the Jordan Lake rules. If you have specific questions about the rules, please contact the Raleigh Regional Office at 919-791-4200.

Please let me know if you have any questions.

Sincerely,

*Nora F. Deamer*

**From:** [Onofrio, Lauren - FS, NC](#)  
**To:** [Chelsea Parra](#)  
**Subject:** RE: [External Email] Sensitive Environments Assessment for Pre-Regulatory Landfill (Lyon's Park, Durham NC) - Request for Comments  
**Date:** Tuesday, November 14, 2023 12:41:37 PM  
**Attachments:** [image003.png](#)  
[image004.png](#)  
[image007.png](#)  
[image008.png](#)  
[image009.png](#)  
[image010.png](#)  
[image011.png](#)

---



Hi Chelsea,

There are no Designated and Proposed Federal Wilderness and Natural Areas, National Preserves and Forests, nor Federal Land Designated for the Protection of Natural Ecosystems located on or within 500 feet of **1101 Cornell Street & 1200 West Lakewood Avenue, Durham, North Carolina 27701.**

Thanks,



**Lauren Onofrio** (she/her)  
**Environmental Coordinator**

**Forest Service**  
**National Forests in North Carolina**

**p: 828-203-3689**  
[lauren.onofrio@usda.gov](mailto:lauren.onofrio@usda.gov)

160 Zillicoa Street, Suite A  
Asheville, NC 28801

[www.fs.usda.gov](http://www.fs.usda.gov)



**Caring for the land and serving people**

---

**From:** Luczak, Heather - FS, NC <[heather.luczak@usda.gov](mailto:heather.luczak@usda.gov)>  
**Sent:** Tuesday, November 14, 2023 12:13 PM  
**To:** Onofrio, Lauren - FS, NC <[Lauren.Onofrio@usda.gov](mailto:Lauren.Onofrio@usda.gov)>  
**Subject:** FW: [External Email] Sensitive Environments Assessment for Pre-Regulatory Landfill (Lyon's Park, Durham NC) - Request for Comments



**Heather Luczak**  
**Deputy Branch Chief**  
**Plan Revision Objections Team**  
**Forest Service**

**WO Ecosystem Management Coordination**

p:828-767-2667

[heather.luczak@usda.gov](mailto:heather.luczak@usda.gov)

Asheville, NC 28801

[www.fs.usda.gov](http://www.fs.usda.gov)



**Caring for the land and serving people**

---

**From:** Chelsea Parra <[ChelseaParra@smeinc.com](mailto:ChelseaParra@smeinc.com)>

**Sent:** Tuesday, November 14, 2023 12:00 PM

**To:** [natural.heritage@ncdenr.gov](mailto:natural.heritage@ncdenr.gov); [Anita\\_Barnett@nps.gov](mailto:Anita_Barnett@nps.gov); Luczak, Heather - FS, NC <[heather.luczak@usda.gov](mailto:heather.luczak@usda.gov)>; [Ian.Mcmillan@ncdenr.gov](mailto:Ian.Mcmillan@ncdenr.gov); [Craig.clarke@ncagr.gov](mailto:Craig.clarke@ncagr.gov); [Pete\\_benjamin@fws.gov](mailto:Pete_benjamin@fws.gov); [Renee.gledhill-earley@ncdcr.gov](mailto:Renee.gledhill-earley@ncdcr.gov); [mike.lopazanski@deq.nc.gov](mailto:mike.lopazanski@deq.nc.gov); [nora.deamer@deq.nc.gov](mailto:nora.deamer@deq.nc.gov); [David.Cox@ncwildlife.org](mailto:David.Cox@ncwildlife.org); [Dorothy.Harrington@usace.army.mil](mailto:Dorothy.Harrington@usace.army.mil)

**Cc:** Gerald Paul <[JPaul@smeinc.com](mailto:JPaul@smeinc.com)>

**Subject:** [External Email] Sensitive Environments Assessment for Pre-Regulatory Landfill (Lyon's Park, Durham NC) - Request for Comments

You don't often get email from [chelseaparra@smeinc.com](mailto:chelseaparra@smeinc.com). [Learn why this is important](#)

**[External Email]**

If this message comes from an **unexpected sender** or references a **vague/unexpected topic**;

Use caution before clicking links or opening attachments.

Please send any concerns or suspicious messages to: [Spam.Abuse@usda.gov](mailto:Spam.Abuse@usda.gov)

Hello All,

My company (S&ME) is working for the NCDEQ Inactive Hazardous Sites Branch (IHSB) gathering information about potential environmentally sensitive areas in the vicinity of (on and within 500 feet of) a "pre-Regulatory" landfill site located in Durham, North Carolina (site details are below). This request is per the March 2022 Inactive Hazardous Sites Branch's Guidelines for Assessment and Cleanup of Contaminated Sites. The contacts copied on this email are listed on Appendix F – Updated contact information for identifying sensitive environments.

We will be incorporating your input regarding sensitive environments into our remedial investigation work plan (RI Plan).

Our site investigations may involve soil, sediment, and surface water sampling, installing 2-inch PVC groundwater and soil vapor monitor wells around the perimeters of the sites to determine the extent of waste or contaminated media, and/or possibly digging pits to delineate the extents of disposed waste. Subsequent remediation activities could include excavation and removal of the waste.

Per the IHSB Guidance: "Knowledge of the presence of these sensitive environments is necessary to determine if any special sampling (such as aquatic toxicity testing) is required and whether site remediation may do more harm than good (for example, excavation and destruction of a wetland

versus leaving in place residual contamination which will not significantly impact the wetland environment)".

See below for site information as well as the attached figures:

**Lyon's Park- 1101 Cornell Street & 1200 West Lakewood Avenue, Durham, North Carolina 27701 (Durham County PIN: 0821443715 and 0821349066)**

**The project area is shown on the attached figure outlined in red.**

If you have any questions regarding this request, please don't hesitate to reach out. I'll happily provide any additional information to get this site evaluated. I appreciate the help!

Thanks,

////////////////////  
**Chelsea Parra, GIT**  
Environmental Staff Professional



**S&ME**  
3201 Spring Forest Road  
Raleigh, NC 27616 [map](#)  
M: 919.618.4722 // O: 919.872.2660  
[www.smeinc.com](http://www.smeinc.com)  
[LinkedIn](#) // [Twitter](#) // [Facebook](#)



This electronic message is subject to the terms of use set forth at [www.smeinc.com/email](http://www.smeinc.com/email). If you received this message in error, please advise the sender by reply and delete this electronic message and any attachments. Please consider the environment before printing this email.

This electronic message contains information generated by the USDA solely for the intended recipients. Any unauthorized interception of this message or the use or disclosure of the information it contains may violate the law and subject the violator to civil or criminal penalties. If you believe you have received this message in error, please notify the sender and delete the email immediately.

**From:** [Deamer, Nora](#)  
**To:** [Chelsea Parra](#)  
**Subject:** RE: [External] Sensitive Environments Assessment for Pre-Regulatory Landfill (Lyon's Park, Durham NC) - Request for Comments  
**Date:** Thursday, November 16, 2023 3:13:42 PM  
**Attachments:** [image001.png](#)  
[image002.png](#)  
[image003.png](#)  
[Cape Fear ThirdFork Durham 11 23.pdf](#)

---



Good Afternoon Ms. Parra, I have attached the environmental sensitivity analysis you requested. Please let me know if you have any questions.

Have a great day.

Nora

**Nora Deamer** (*she/her*)

*Basin Planner, Division of Water Resources, Planning Section*

North Carolina Department of Environmental Quality

Office: (919) 707-9116

**NEW EMAIL ADDRESS:** [nora.deamer@deq.nc.gov](mailto:nora.deamer@deq.nc.gov)

<https://deq.nc.gov/about/divisions/water-resources/water-planning/basin-planning-branch>

Physical Address: 512 North Salisbury St., Raleigh, NC, 27604

Mailing Address: 1611 Mail Service Center, Raleigh, NC, 27699-1611



*Email correspondence to and from this address is subject to the North Carolina Public Records Law and may be disclosed to third parties.*

---

**From:** Chelsea Parra <ChelseaParra@smeinc.com>

**Sent:** Tuesday, November 14, 2023 12:00 PM

**To:** natural.heritage@ncdenr.gov; Anita\_Barnett@nps.gov; Heather.luczak@usda.gov; Ian.Mcmillan@ncdenr.gov; Clarke, Craig <craig.clarke@ncagr.gov>; Benjamin, Pete <pete\_benjamin@fws.gov>; Gledhill-earley, Renee <renee.gledhill-earley@dncr.nc.gov>; Lopazanski, Mike <mike.lopezanski@deq.nc.gov>; Deamer, Nora <nora.deamer@deq.nc.gov>; Cox, David R. <david.cox@ncwildlife.org>; Dorothy.Harrington@usace.army.mil

**Cc:** Gerald Paul <JPPaul@smeinc.com>

**Subject:** [External] Sensitive Environments Assessment for Pre-Regulatory Landfill (Lyon's Park, Durham NC) - Request for Comments

**CAUTION:** External email. Do not click links or open attachments unless verified. Report suspicious emails with the Report Message button located on your Outlook menu bar on the Home tab.

Hello All,

My company (S&ME) is working for the NCDEQ Inactive Hazardous Sites Branch (IHSB) gathering

information about potential environmentally sensitive areas in the vicinity of (on and within 500 feet of) a “pre-Regulatory” landfill site located in Durham, North Carolina (site details are below). This request is per the March 2022 Inactive Hazardous Sites Branch’s Guidelines for Assessment and Cleanup of Contaminated Sites. The contacts copied on this email are listed on Appendix F – Updated contact information for identifying sensitive environments.

We will be incorporating your input regarding sensitive environments into our remedial investigation work plan (RI Plan).

Our site investigations may involve soil, sediment, and surface water sampling, installing 2-inch PVC groundwater and soil vapor monitor wells around the perimeters of the sites to determine the extent of waste or contaminated media, and/or possibly digging pits to delineate the extents of disposed waste. Subsequent remediation activities could include excavation and removal of the waste.

Per the IHSB Guidance: “Knowledge of the presence of these sensitive environments is necessary to determine if any special sampling (such as aquatic toxicity testing) is required and whether site remediation may do more harm than good (for example, excavation and destruction of a wetland versus leaving in place residual contamination which will not significantly impact the wetland environment)”.

See below for site information as well as the attached figures:

**Lyon’s Park- 1101 Cornell Street & 1200 West Lakewood Avenue, Durham, North Carolina 27701 (Durham County PIN: 0821443715 and 0821349066)**

**The project area is shown on the attached figure outlined in red.**

If you have any questions regarding this request, please don’t hesitate to reach out. I’ll happily provide any additional information to get this site evaluated. I appreciate the help!

Thanks,



**Chelsea Parra, GIT**  
Environmental Staff Professional



**S&ME**  
3201 Spring Forest Road  
Raleigh, NC 27616 [map](#)  
M: 919.618.4722 // O: 919.872.2660  
[www.smeinc.com](http://www.smeinc.com)  
[LinkedIn](#) // [Twitter](#) // [Facebook](#)



This electronic message is subject to the terms of use set forth at [www.smeinc.com/email](http://www.smeinc.com/email). If you received this message in error, please advise the sender by reply and delete this electronic message and any attachments. Please consider the environment before printing this email.



Email correspondence to and from this address may be subject to the North Carolina Public Records Law and may be disclosed to third parties by an authorized state official.



---

☒ NORTH CAROLINA WILDLIFE RESOURCES COMMISSION ☒

---

Cameron Ingram, Executive Director

December 13, 2023

Ms. Chelsea Parra  
S & ME  
3201 Spring Forest Road  
Raleigh, NC 27616

Subject: Request Environmental Information for a Pre-Regulatory Landfill Site (Lyon's Park), Durham County, North Carolina.

Ms. Parra,

Biologists with the North Carolina Wildlife Resources Commission (NCWRC) have reviewed the subject information and are familiar with the habitat values of the area. Comments are provided in accordance with provisions of the Fish and Wildlife Coordination Act (48 Stat. 401, as amended; 16 U.S.C. 661-667e) and North Carolina General Statutes (G.S. 113-131 et seq.).

S & ME is requesting environmental information regarding a landfill site located at the intersection of Cornell Street and West Lakewood Avenue in Durham County. There is an unnamed tributary that bisects the project site. The area drains to Third Fork Creek in the Neuse River basin.

There are no national refuges or state-owned, wildlife-designated lands within the project vicinity, nor are there migratory or feeding grounds for anadromous fish. The NCWRC recommends maintaining a minimum 100-foot undisturbed, native, forested buffer along perennial streams, and a minimum 50-foot buffer along intermittent streams and wetlands. Forested riparian buffers protect water quality by filtering stormwater runoff and maintaining stream bank stability. This is particularly important in urban centers with large areas of impervious surfaces. In addition, these buffers provide a travel corridor for wildlife species.

The U.S. Fish and Wildlife Service lists the federally proposed, endangered tricolored bat (*Perimyotis subflavus*) and candidate monarch butterfly (*Danaus plexippus*), as potentially occurring at the site if suitable habitat occurs. Lack of records onsite does not imply or confirm the absence of federal or state-listed species. An on-site survey is the only definitive means to determine if the proposed project would impact rare, threatened, or endangered species.

The United States Army Corps of Engineers (USACE) should verify the project site for wetlands and streams to ensure there are no impacts to surface waters. In addition to providing wildlife habitat, wetland areas and streams aid in flood control and water quality protection. USACE Section 404 Permits and NC Division of Water Resources Section 401 Certifications are required for any impacts to jurisdictional streams or wetlands. Temporarily disturbed wetland areas should be returned to original

December 13, 2023  
Scoping – Lyon’s Park

soils and contours, reseeded with annual small grains appropriate for the season (e.g., oats, millet, rye, wheat, or rye grass) and allowed to revert to natural wetland vegetation.

If this site will be disturbed in the future, sediment and erosion control measures should be installed prior to any land clearing or construction. The use of biodegradable and wildlife-friendly sediment and erosion control devices is strongly recommended. Silt fencing, fiber rolls and/or other products should have loose-weave netting that is made of natural fiber materials with movable joints between the vertical and horizontal twines. Silt fencing that has been reinforced with plastic or metal mesh should be avoided as it impedes the movement of terrestrial wildlife species. Excessive silt and sediment loads can have detrimental effects on aquatic resources including destruction of spawning habitat, suffocation of eggs and clogging of gills.

If I can provide further assistance, please call (910) 409-7350 or email [gabriela.garrison@ncwildlife.org](mailto:gabriela.garrison@ncwildlife.org).

Sincerely,

A handwritten signature in blue ink that reads "Gabriela Garrison".

Gabriela Garrison  
Eastern Piedmont Habitat Conservation Coordinator  
Habitat Conservation Program



Roy Cooper, Governor

D. Reid Wilson, Secretary

Misty Buchanan  
Deputy Director, Natural Heritage Program

NCNHDE-24212

December 4, 2023

Analee Thornburg  
NCDEQ - Superfund - PRLF  
217 West Jones Street  
Raleigh, NC 27603  
RE: Lyon Park - NHP Sensitive Environment Survey; NONCD0000823

Dear Analee Thornburg:

The North Carolina Natural Heritage Program (NCNHP) appreciates the opportunity to provide information about natural heritage resources for the project referenced above.

A query of the NCNHP database indicates that there are records for rare species, important natural communities, natural areas, and/or conservation/managed areas within the proposed project boundary. These results are presented in the attached 'Documented Occurrences' tables and map.

The attached 'Potential Occurrences' table summarizes rare species and natural communities that have been documented within a one-mile radius of the property boundary. The proximity of these records suggests that these natural heritage elements may potentially be present in the project area if suitable habitat exists. Tables of natural areas and conservation/managed areas within a one-mile radius of the project area, if any, are also included in this report.

If a Federally-listed species is documented within the project area or indicated within a one-mile radius of the project area, the NCNHP recommends contacting the US Fish and Wildlife Service (USFWS) for guidance. Contact information for USFWS offices in North Carolina is found here: <https://www.fws.gov/offices/Directory/ListOffices.cfm?statecode=37>.

Please note that natural heritage element data are maintained for the purposes of conservation planning, project review, and scientific research, and are not intended for use as the primary criteria for regulatory decisions. Information provided by the NCNHP database may not be published without prior written notification to the NCNHP, and the NCNHP must be credited as an information source in these publications. Maps of NCNHP data may not be redistributed without permission.

Also please note that the NC Natural Heritage Program may follow this letter with additional correspondence if a Dedicated Nature Preserve, Registered Heritage Area, Land and Water Fund easement, or an occurrence of a Federally-listed species is documented near the project area.

If you have questions regarding the information provided in this letter or need additional assistance, please contact the NCNHP at [natural.heritage@dncr.nc.gov](mailto:natural.heritage@dncr.nc.gov).

Sincerely,  
NC Natural Heritage Program

Natural Heritage Element Occurrences, Natural Areas, and Managed Areas Intersecting the Project Area  
Lyon Park - NHP Sensitive Environment Survey  
Project No. NONCD0000823  
December 4, 2023  
NCNHDE-24212

No Element Occurrences are Documented within the Project Area

There are no documented element occurrences (of medium to very high accuracy) that intersect with the project area. Please note, however, that although the NCNHP database does not show records for rare species within the project area, it does not necessarily mean that they are not present; it may simply mean that the area has not been surveyed. The use of Natural Heritage Program data should not be substituted for actual field surveys if needed, particularly if the project area contains suitable habitat for rare species. If rare species are found, the NCNHP would appreciate receiving this information so that we may update our database.

No Natural Areas are Documented within the Project Area

Managed Areas Documented Within Project Area \*

Managed Area Name	Owner	Owner Type
City of Durham - Lyon Park	City of Durham	Local Government

\* NOTE: If the proposed project intersects with a conservation/managed area, please contact the landowner directly for additional information. If the project intersects with a Dedicated Nature Preserve (DNP), Registered Natural Heritage Area (RHA), or Federally-listed species, NCNHP staff may provide additional correspondence regarding the project.

Definitions and an explanation of status designations and codes can be found at <https://ncnhde.natureserve.org/help>. Data query generated on December 4, 2023; source: NCNHP, Fall (October) 2023. Please resubmit your information request if more than one year elapses before project initiation as new information is continually added to the NCNHP database.

Natural Heritage Element Occurrences, Natural Areas, and Managed Areas Within a One-mile Radius of the Project Area  
 Lyon Park - NHP Sensitive Environment Survey  
 Project No. NONCD0000823  
 December 4, 2023  
 NCNHDE-24212

Element Occurrences Documented Within a One-mile Radius of the Project Area

Taxonomic Group	EO ID	Scientific Name	Common Name	Last Observation Date	Element Occurrence Rank	Accuracy	Federal Status	State Status	Global Rank	State Rank
Dragonfly or Damselfly	40174	Lestes forcipatus	Sweetflag Spreadwing	1975-08-02	H	4-Low	---	Significantly Rare	G5	S1S2
Liverwort	22666	Plagiochila raddiana	A Liverwort	1933-04-03	H	4-Low	---	Significantly Rare Peripheral	G5	S1
Vascular Plant	10373	Berberis canadensis	American Barberry	1932-05-02	X	3-Medium	---	Special Concern Vulnerable	G3G4	S2
Vascular Plant	409	Panicum flexile	Wiry Panic Grass	1931-09-16	H	4-Low	---	Threatened	G5	S1
Vascular Plant	14241	Panicum flexile	Wiry Panic Grass	1937-10-25	H	4-Low	---	Threatened	G5	S1
Vascular Plant	11635	Thermopsis mollis	Appalachian Golden-banner	1933-04-28	H	4-Low	---	Significantly Rare Throughout	G3G4	S2

No Natural Areas are Documented Within a One-mile Radius of the Project Area

Managed Areas Documented Within a One-mile Radius of the Project Area

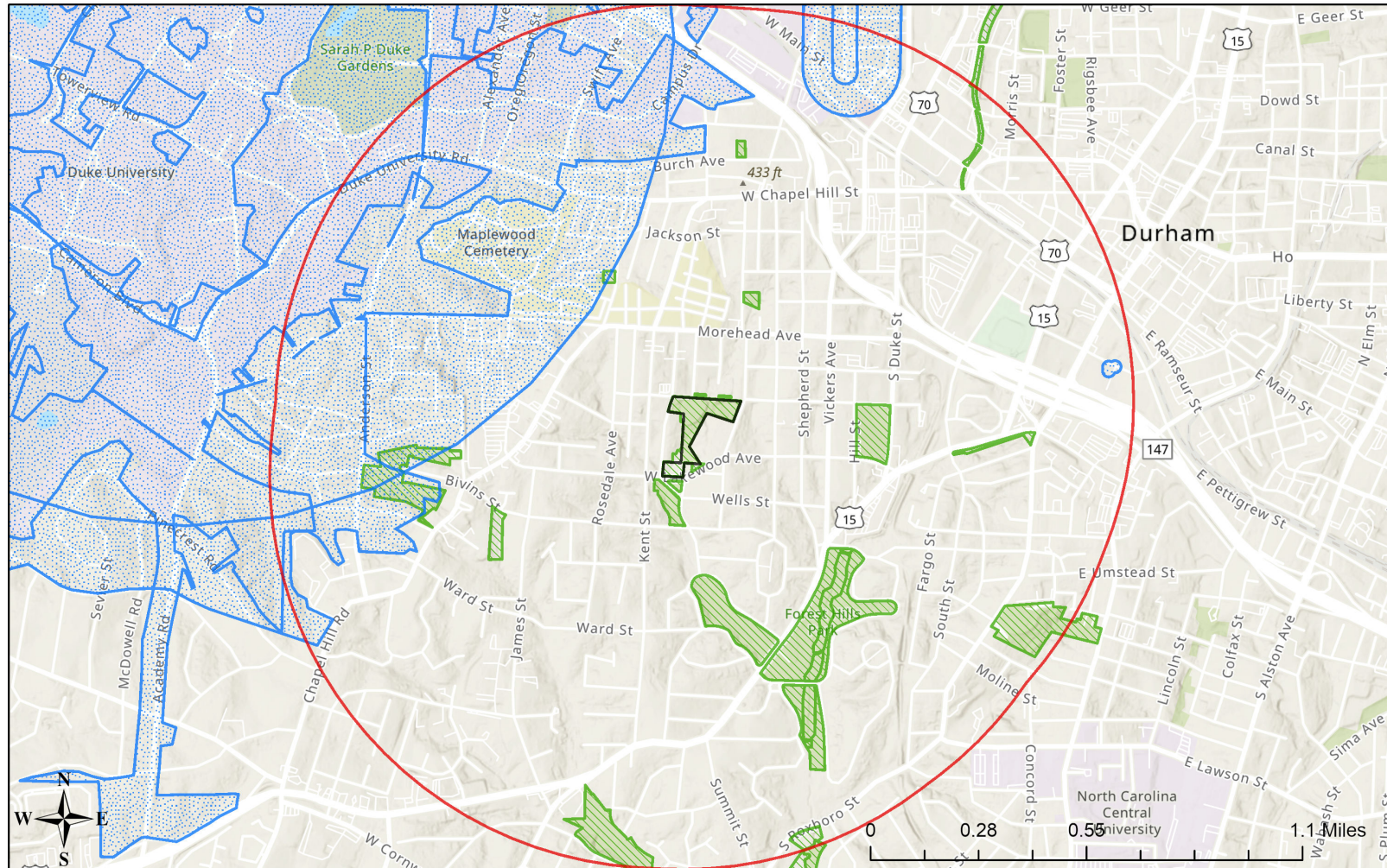
Managed Area Name	Owner	Owner Type
City of Durham - Burch Avenue Park	City of Durham	Local Government
City of Durham - Carroll Street Park	City of Durham	Local Government
City of Durham - Forest Hills Park	City of Durham	Local Government
City of Durham - Hillside Park	City of Durham	Local Government
City of Durham - Lyon Park	City of Durham	Local Government
City of Durham - Maplewood Park	City of Durham	Local Government
City of Durham - Rockwood Park	City of Durham	Local Government
City of Durham - The Orchard Park	City of Durham	Local Government
City of Durham - White Oak Park	City of Durham	Local Government
City of Durham - Wrightwood Park	City of Durham	Local Government

Managed Areas Documented Within a One-mile Radius of the Project Area

Managed Area Name	Owner	Owner Type
City of Durham Open Space	City of Durham	Local Government
City of Durham Open Space	City of Durham	Local Government
City of Durham Open Space	City of Durham	Local Government
City of Durham Open Space	City of Durham	Local Government
NC Division of Mitigation Services Easement	NC DEQ, Division of Mitigation Services	State

Definitions and an explanation of status designations and codes can be found at <https://ncnhde.natureserve.org/help>. Data query generated on December 4, 2023; source: NCNHP, Fall (October) 2023. Please resubmit your information request if more than one year elapses before project initiation as new information is continually added to the NCNHP database.

# NCNHDE-24212: Lyon Park - NHP Sensitive Environment Survey



December 4, 2023

- Managed Area (MAREA)
- Natural Heritage Element Occurrence (NHEO)
- Buffered Project Boundary
- Project Boundary

Sources: Esri, Airbus DS, USGS, NGA, NASA, CGIAR, N Robinson, NCEAS, NLS, OS, NMA, Geodatasysteisen, Rijkswaterstaat, GSA, Geoland, FEMA, Intermap and the GIS user community  
 Sources: Esri, HERE, Garmin, FAO, NOAA, USGS, © OpenStreetMap contributors, and the GIS User Community