



Remedial Investigation Report
First Phase Activities
Northgate Park, NONCD0000825
Durham, Durham County, North Carolina
Task Order 825DP-1
S&ME Project No. 23050630

PREPARED FOR:

**North Carolina Department of Environmental Quality
Division of Waste Management – Inactive Hazardous Sites Branch
Pre-Regulatory Landfill Unit
1646 Mail Service Center
Raleigh, NC 27699-1646**

PREPARED BY:

**S&ME, Inc.
3201 Spring Forest Road
Raleigh, NC 27616**

February 26, 2024



February 26, 2024

North Carolina Department of Environmental Quality
Division of Waste Management – Special Remediation Branch
Pre-Regulatory Landfill Unit
1646 Mail Service Center
Raleigh, NC 27699-1646

Attention: Mr. Kevin Kelt via email: kevin.arnold@deq.nc.gov
Project Manager

Reference: **Remedial Investigation Report – First Phase Activities**
Northgate Park – 300 W. Club Blvd, 2623 Acadia St. & 404 W. Lavender Ave
Durham, Durham County, North Carolina
NCDEQ ID No. NONCD0000825
NCDEQ Task Order 825DP-1
S&ME Project No. 23050630

Dear Mr. Kelt:

S&ME, Inc. (S&ME) is submitting this report summarizing the results of the Remedial Investigation activities conducted at the referenced site in Durham, North Carolina. S&ME completed this investigation in general conformance with S&ME Proposal No. 23050630A, dated October 16, 2023, for Task Order 825DP-1 and under the terms of Contract Number N42621-B, dated January 4, 2022, between NCDEQ and S&ME.

Please call us at 919-872-2660 with any questions or comments.

Sincerely,

S&ME, Inc.

Handwritten signature of Emily Hermann in blue ink.

Emily Hermann
Environmental Staff Professional
emilyhermann@smeinc.com

Handwritten signature of Gerald Paul in blue ink.

Gerald Paul
Senior Project Manager
jpaul@smeinc.com

Senior Reviewed by: Thomas P. Raymond, P.E., P.M.P.

Attachment: Remedial Investigation Report – First Phase Activities



Table of Contents

| | | |
|------------|---|----------|
| 1.0 | Summary of Current Scope of Services | 1 |
| 2.0 | Site and Project Description..... | 1 |
| 3.0 | Land Use..... | 2 |
| 4.0 | Local Geologic, Hydrogeologic and Soil Conditions..... | 2 |
| 5.0 | Historical Use Research..... | 2 |
| 5.1 | List of Owners and Operators | 3 |
| 5.2 | Historic Use Information on the Subject Property and Adjacent Properties..... | 3 |
| 5.3 | Street Address..... | 4 |
| 6.0 | Water Source Survey..... | 4 |
| 7.0 | Sensitive Environments Survey | 4 |
| 8.0 | Sole Use Statement..... | 5 |
| 9.0 | Certification Acknowledgement | 6 |

List of Figures

- Figure 1 – Site Map
- Figure 2 – USGS Topographic Map
- Figure 3 – Receptor Survey Map

List of Tables

- Table 1 – Ownership Information (Section 5)
- Table 2 – Historical Use Summary Table - Subject Property (Section 5)
- Table 3 – Historical Use Summary Table - Adjacent Properties (Section 5)
- Table 4 – Sensitive Environments Agency Contact Information

Appendices

- Appendix I – Photograph Log
- Appendix II – Historical Documents
- Appendix III – Agency Correspondence



1.0 Summary of Current Scope of Services

S&ME, Inc. has completed the First Phase Remedial Investigation (RI) at the Northgate Park site in Durham, North Carolina. Our services were performed in general conformance with S&ME Proposal No. 23050630A, dated October 16, 2023, for Task Order 825DP-1, which included the following tasks:

- Preparation of an RI Work Plan and Cost Estimate;
- Historical Use Research;
- Water source survey;
- Sensitive environments survey;
- Description of local geologic and hydrogeologic conditions; and,
- Report preparation.

S&ME's services were performed in general accordance with the North Carolina Department of Environmental Quality (NCDEQ), Inactive Hazardous Sites Program guidance documents: *Guidelines for Assessment and Cleanup of Contaminated Sites*, *Guidelines for Addressing Pre-Regulatory Landfills and Dumps* and S&ME's approved *Standard Operating Procedures and Quality Assurance (SOP/QA) Manual*, previously approved by NCDEQ.

2.0 Site and Project Description

The Northgate Park site is a pre-regulatory landfill (NCDEQ ID No. NONCD0000825) that is currently owned by The City of Durham. The Northgate Park site is currently used as a park by the City of Durham and contains a picnic shelter, playground, and walking trails. The site consists of three parcels (Durham County PIN #0832067642, 0822978787 and 0822978389), the northern parcels containing wooded land, an open field, a parking lot and walking trails and the southern parcel consisting of wooded land, a picnic shelter, and playground. The land along Ellerbe Creek that was to become Northgate Park was donated to the City by Frank and Ruby Barfield to establish a park and bird sanctuary in 1938; this site was expanded and evolved into Northgate Park in later years. The park used to contain a small community center, named in honor of the Barfields, that occupied the corner of West Lavender Avenue and Elgin Street. That building burned down in the 1970s, and its location is now occupied by a pair of tennis courts.

The Northgate Park site was selected for the NCDEQ PRLF program based on the use of ash and cinder for fill material during its construction. The ash and cinders used were brought from the Walltown Park site, which contained an incinerator. This information led to the investigation of the park by Mid-Atlantic Associates, Inc. in July 2023. The investigation included the screening of 259 locations using X-Ray Fluorescence (XRF) and the collection of 32 soil samples analyzed for lead. Results from the investigation did not find exceedances of the lead NCDEQ Preliminary Soil Remediation Goals (PSRG) of 400 milligrams per kilogram (mg/kg) in the samples collected at 12 inches below land surface (bls). One sample collected from beneath one of the playground areas at 12-18 bls did exhibit a concentration above the lead residential PSRG.

During first phase activities, S&ME did not observe waste on the site. Photographs taken during the assessment are included as **Appendix I**.



The NCDEQ Pre-Regulatory Landfill Unit authorized shallow cover soil sampling and analysis to be conducted under a subsequent Task Order. The soil sample results from this additional remedial investigation will be submitted in a separate report.

3.0 Land Use

The project area (site) encompasses three parcels totaling approximately 27.15 acres located at 300 West Club Boulevard and 404 West Lavender Street in Durham, North Carolina (**Figure 1**). The southernmost parcel contains woodland and brush with walking paths and bike trails. The northernmost parcels are developed with a playground, including a covered picnic shelter and playground equipment. Additionally, Ellerbe Creek runs southeast along the site parcels (**Figure 2 and 3**). Surrounding land use is primarily residential to the north, south, east, and west. The property is zoned as Community Service/Cultural.

4.0 Local Geologic, Hydrogeologic and Soil Conditions

According to the *Geologic Map of North Carolina*, dated 1985, the Northgate Park site is located in the Piedmont Physiographic Province. More specifically, the site is located over Conglomerate, fanglomerate, sandstone, and mudstone (sedimentary rock) from the Mesozoic Era and Triassic Period.

Northgate Park is located in the Ridge and Valley-Piedmont Hydrographic Region of North Carolina and is a part of the Neuse River Basin. The site is transected by an unnamed tributary to Ellerbe Creek that runs southeast through the site. Based upon a review of topographic maps, groundwater at the site is anticipated to generally flow toward the unnamed tributary (**Figure 3**).

According to the online Natural Resources Conservation Service (NRCS) National Cooperative Soil Survey (Web Soil Survey) data for Northgate Park, generally the site is classified as the Chewacla and Wehadkee soils, 0 to 2 percent slopes (Ch) on throughout the central portion of the site, Mayodan sandy loam, 15 to 25 percent slopes (MfE) along the unnamed tributary, and White Store-Urban land complex, 0 to 10 percent slopes (WwC) along the western and eastern boundary of the site. The Chewacla and Wehadkee soil type is somewhat poorly drained with moderately high to high (0.57 to 1.98 in/hr) saturated hydraulic conductivities (Ksat). Chewacla and Wehadkee soils have depths to groundwater of about 6 to 24 inches below the ground surface (bgs). The Mayodan sandy loam soil type is well drained with very low to moderately high (0.00 to 0.20 in/hr) saturated hydraulic conductivity (Ksat) and depths to groundwater of more than 80 inches below the ground surface (bgs).

5.0 Historical Use Research

S&ME conducted research to summarize historical data pertaining to the subject property and surrounding properties. Historical research included the review of the following documents:

- S&ME ordered an EDR Radius Map Report with GeoCheck, which provides the following information: Regulatory Database searches, physical settings of the subject property, soil map, and public well search.
- The EDR Aerial Photo Decade Package



- Certified Sanborn® Map Report

Reviewed historical documents are included in **Appendix II**.

5.1 List of Owners and Operators

The subject property includes three parcels. The parcel and owner information are listed in the table below.

Table 1: Ownership Information

| Durham County PIN (Parcel Identification Number) | Date of Ownership | Owners Name | Address |
|--|----------------------------|----------------|---|
| 0832067642 | January 01, 1997 – Current | City of Durham | 101 City Hall Plaza Durham, NC 27701 |
| 0822978787 | | | |
| 0822978389 | | | |

5.2 Historic Use Information on the Subject Property and Adjacent Properties

S&ME reviewed historical use information from EDR as part of this First Phase Remediation Investigation. The following documents were reviewed.

- Aerial photographs for the years: 1937, 1940, 1950, 1955, 1961, 1964, 1972, 1977, 1983, 2006, 2009, 2012, 2016, and 2020.
- Historical Sanborn Fire Insurance Maps were not available for the subject property.

Table 2 – Historical Use Summary Table (Subject Property)

| Listing/Observed Feature | Years Found for This Listing | Source(s) |
|--|--|--------------------|
| The subject property consists of wooded and cleared land with a stream running northwest-southeast through the property. | 1937, 1940, 1950, 1955, 1961, 1964, 1972, 1983, 2006, 2009, 2012, 2016, and 2020 | Aerial Photographs |

Table 3 – Historical Use Summary Table (Adjacent Properties)

| Listing/Observed Feature | Years Found for This Listing | Source(s) |
|--------------------------|------------------------------|-----------|
|--------------------------|------------------------------|-----------|



| | | |
|---|--|--------------------|
| The adjoining properties are mostly Cleared and wooded land. | 1937 | Aerial Photographs |
| The adjoining properties are mostly residential with some areas of cleared and wooded land. | 1940, 1950, 1955, 1961, 1964, 1972, 1983, 2006, 2009, 2012, 2016, and 2020 | Aerial Photographs |

5.3 Street Address

The street address in connection with the subject property is 300 W. Club Boulevard, 2623 Acadia Street, and 404 W. Lavender Avenue in, Durham, NC according to Durham County tax records.

6.0 Water Source Survey

S&ME personnel conducted a water source survey to identify wells, springs, and surface water intakes, used as water sources, within 1,000 feet from the site boundary. Water source information was obtained from the City of Durham Public Works Geographic and Business Information Systems Unit and from a visual inspection of the site vicinity. The visual site inspection of the site vicinity noted that majority of the local residential buildings were observed with water meter vaults in their front yards along Glendale Avenue, Acadia Street, Greenwood Drive, Colgate Street, Washington Street, West Lavender Avenue, and the surrounding area. Data provided by the City of Durham Public Works Geographic and Business Information Systems Unit confirmed a water line positioned on these roads. Based on the data provided it appears that areas within a 1000-foot radius of the site appear to have water lines positioned on the roads.

A stream is located on the property and runs northwest-southeast through the property. The stream is shown on **Figure 3**.

7.0 Sensitive Environments Survey

S&ME contacted State and Federal agencies requesting information about documented sensitive environments within 500 feet of the site boundary. Refer to **Table 4** for agency-related information. Agency correspondence is included in **Appendix III**. In accordance with the approved Work Plan, agency inquiries with no response within 30 days were considered a negative response and noted as NR (no response) on **Table 4**. Responses were received from the United States Forest Service, NC Division of Parks and Recreation – Natural Heritage Program, North Carolina Division of Forest Resources, North Carolina Wildlife Resources Commission, and NC Division of Water Resources.

Refer to each agency’s comments in **Table 4** and the correspondence included in **Appendix III** for a more detailed description.



8.0 Sole Use Statement

This report is solely intended for use by NCDEQ for the services that were performed in accordance with S&ME's Proposal No. 23050630A, dated October 16, 2023, as authorized by NCDEQ Task Order 825DP-1.



9.0 Certification Acknowledgement

"I certify that to the best of my knowledge, after thorough investigation, the information contained in or accompanying this certification is true, accurate, and complete."

Gerald Paul / S&ME, Inc.
 Name of Environmental Consultant / Company


 Signature of Environmental Consultant


2/26/2024
 Date

Gail L. Kluever a Notary Public of said County and State, do hereby certify that
Gerald Paul did personally appear and sign before me this day, produced proper
 identification in the form of Personally Know was duly sworn or affirmed, and declared that, he or
 she is the duly authorized environmental consultant referenced above and that, to the best of his or her
 knowledge and belief, after thorough investigation, the information contained in the above certification is
 true and accurate, and he or she then signed this Certification in my presence.

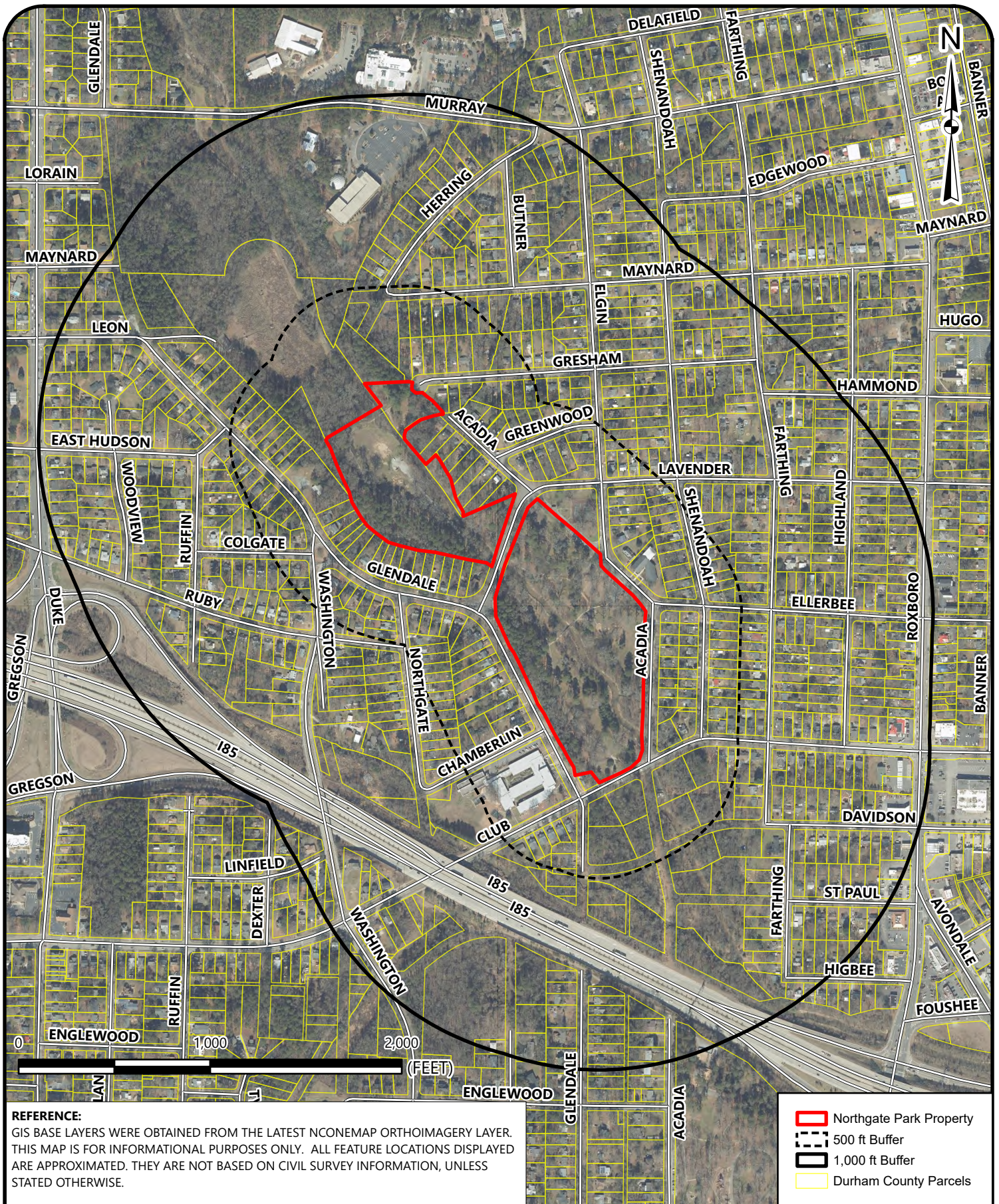
WITNESS my hand and official seal this 26th day of February 2024.


 Notary Public (signature)

My commission expires: 7/26/2026



Figures



Drawing Path: plotted by ChelseaParra 11-28-2023

REFERENCE:
 GIS BASE LAYERS WERE OBTAINED FROM THE LATEST NCONEMAP ORTHOIMAGERY LAYER. THIS MAP IS FOR INFORMATIONAL PURPOSES ONLY. ALL FEATURE LOCATIONS DISPLAYED ARE APPROXIMATED. THEY ARE NOT BASED ON CIVIL SURVEY INFORMATION, UNLESS STATED OTHERWISE.

- Northgate Park Property
- 500 ft Buffer
- 1,000 ft Buffer
- Durham County Parcels



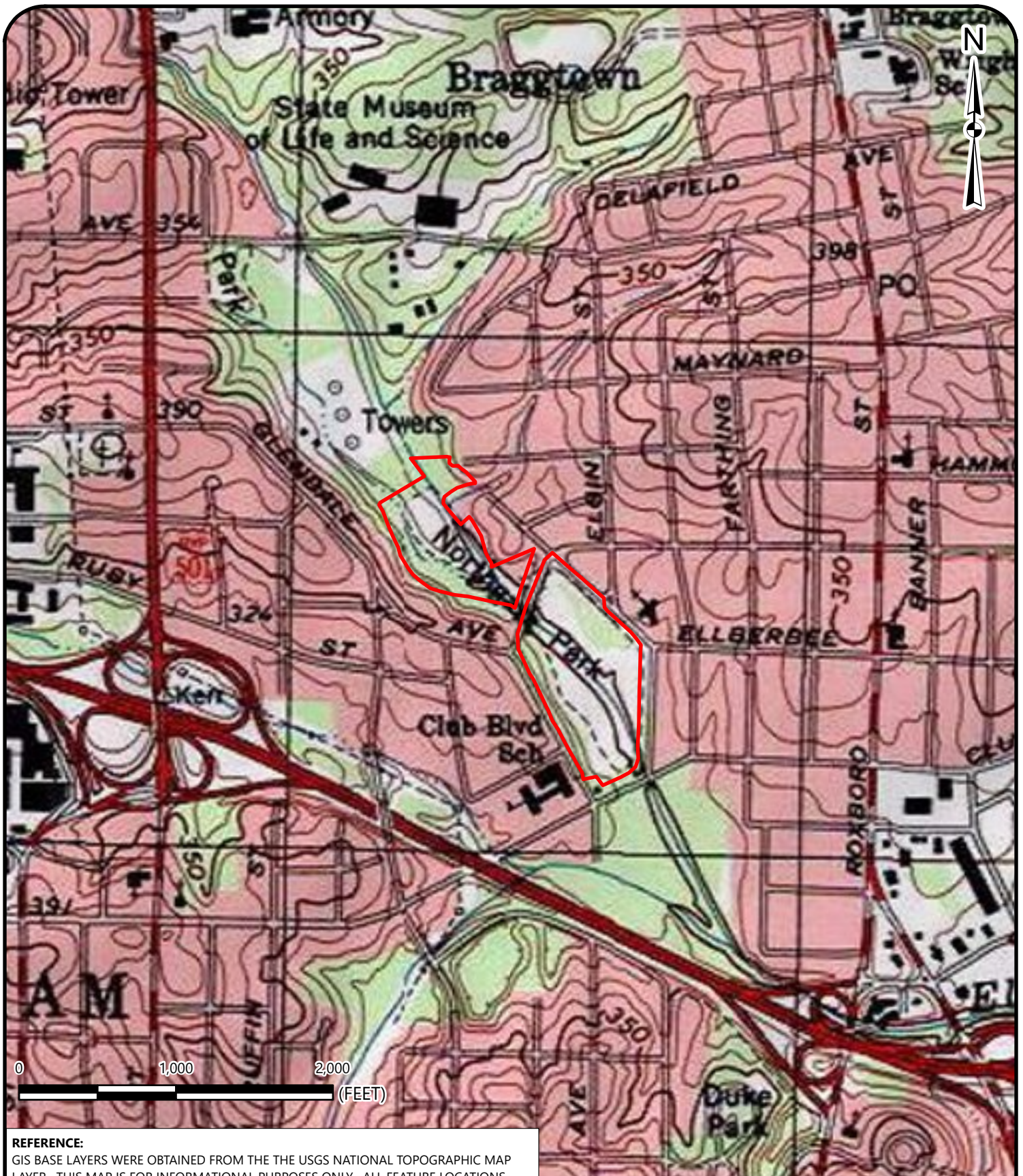
SITE MAP

NORTHGATE PARK
 NCDEQ ID NO. NONCD0000825 TASK ORDER 825DP-1
 300 W. CLUB BLVD., 2623 ACADIA ST. & 404 W. LAVENDER AVE.
 DURHAM, NORTH CAROLINA

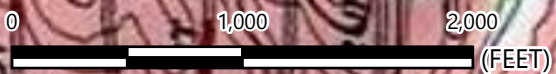
SCALE:
 1 in = 1,000 ft
 DATE:
 11/28/2023
 PROJECT NUMBER
 23050630

FIGURE NO.

1



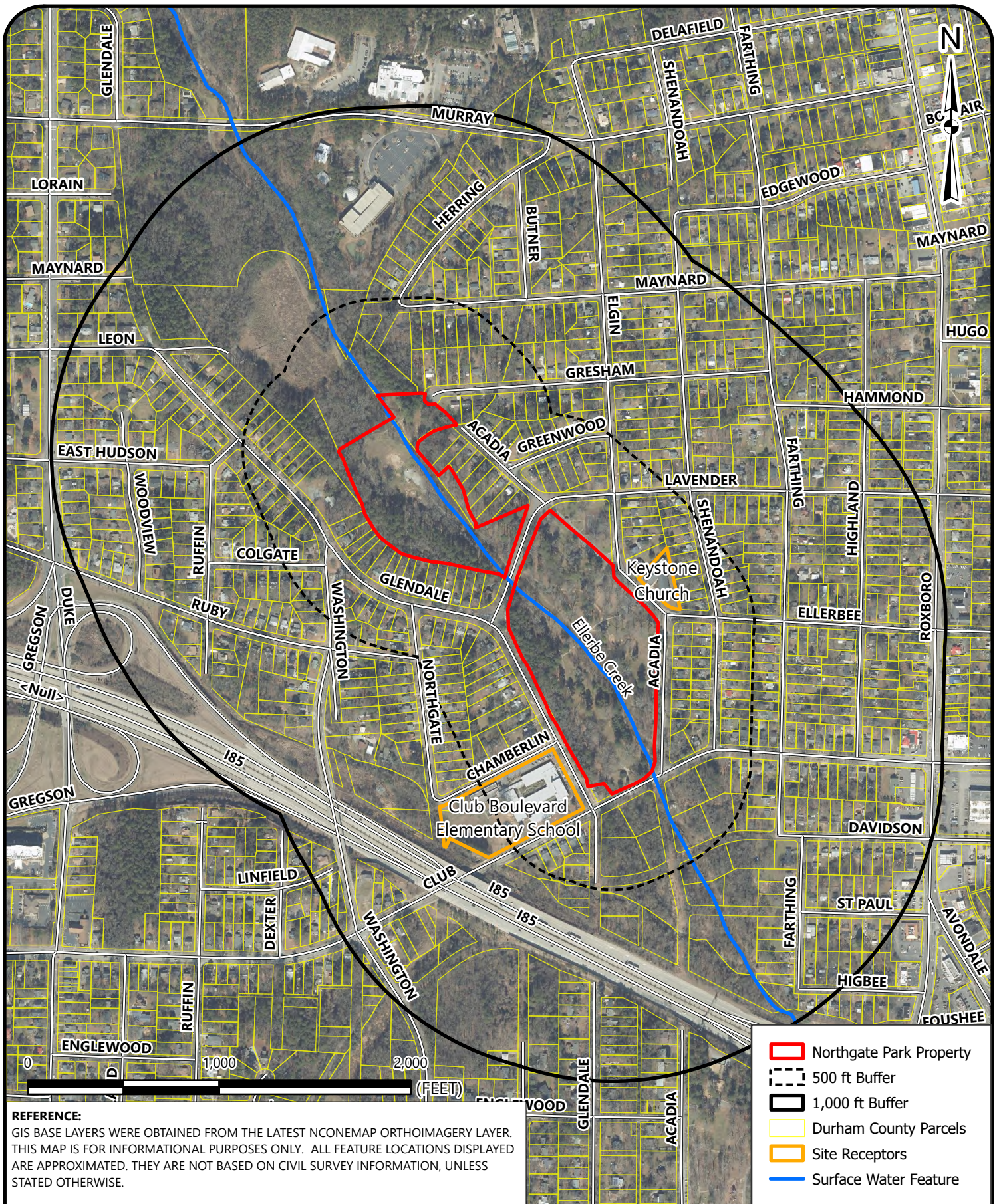
Drawing Path: plotted by ChelseaParra 11-28-2023



REFERENCE:
 GIS BASE LAYERS WERE OBTAINED FROM THE THE USGS NATIONAL TOPOGRAPHIC MAP LAYER. THIS MAP IS FOR INFORMATIONAL PURPOSES ONLY. ALL FEATURE LOCATIONS DISPLAYED ARE APPROXIMATED. THEY ARE NOT BASED ON CIVIL SURVEY INFORMATION, UNLESS STATED OTHERWISE.

Northgate Park Property

| | | | |
|--|--|---|----------------------------|
| | TOPOGRAPHIC MAP | SCALE: 1 in = 1,000 ft | FIGURE NO. 2 |
| | NORTHGATE PARK NCDEQ ID NO. NONCD0000825 TASK ORDER 825DP-1 300 W. CLUB BLVD, 2623 ACADIA ST. & 404 W. LAVENDER AVE. DURHAM, NORTH CAROLINA | DATE: 11/28/2023 PROJECT NUMBER 23050630 | |



Drawing Path: plotted by ChelseaParra 11-28-2023

REFERENCE:
 GIS BASE LAYERS WERE OBTAINED FROM THE LATEST NCONEMAP ORTHOIMAGERY LAYER. THIS MAP IS FOR INFORMATIONAL PURPOSES ONLY. ALL FEATURE LOCATIONS DISPLAYED ARE APPROXIMATED. THEY ARE NOT BASED ON CIVIL SURVEY INFORMATION, UNLESS STATED OTHERWISE.

- Northgate Park Property
- 500 ft Buffer
- 1,000 ft Buffer
- Durham County Parcels
- Site Receptors
- Surface Water Feature



RECEPTOR SURVEY

NORTHGATE PARK
 NCDEQ ID NO. NONCD0000825 TASK ORDER 825DP-1
 300 W. CLUB BLVD, 2326 ACADIA ST. & 404 W. LAVENDER AVE.
 DURHAM, NORTH CAROLINA

SCALE:
 1 in = 1,000 ft
 DATE:
 11/28/2023
 PROJECT NUMBER
 23050630

FIGURE NO.

3

Tables



TABLE 4
Sensitive Environments Agency Contact Information
Northgate Park
Durham, Durham County, North Carolina
NCDEQ ID No. NONCD0000825 - Task Order 825DP-1
S&ME Project No. 23050630

| Agency | Name | Email Address | Documented Sensitive Environment | Date of Agency Response | Comments |
|--|---|---|----------------------------------|-------------------------|--|
| NC Division of Parks and Recreation - Natural Heritage Program | Ms. Misty Buchanan | natural.heritage@ncdcr.gov | No | 12/4/2023 | There are no documented element occurrences (of medium to very high accuracy) that intersect with the project area. Please note, however, that although the NCNHP database does not show records for rare species within the project area, it does not necessarily mean that they are not present; it may simply mean that the area has not been surveyed. |
| National Park Service | Ms. Anita Barnett | Anita_Barnett@nps.gov | NR | -- | -- |
| United States Forest Service | Ms. Heather Luczak & Ms. Lauren Onofrio | Heather.luczak@usda.gov Lauren.Onofrio@usda.gov | No | 11/14/2023 | There are no Designated and Proposed Federal Wilderness and Natural Areas, National Preserves and Forests, nor Federal Land Designated for the Protection of Natural Ecosystems located on or within 500 feet of 300 West Club Boulevard & 404 West Lavender Avenue, Durham, North Carolina 27701 |
| North Carolina Division of Water Resources | Ms. Nora Deamer | Nora.Deamer@ncdenr.gov | Yes | 11/16/2023 | In reviewing the information on the properties listed above in Durham County, North Carolina, and the surround area, I have determined that this area is classified as "Environmentally Sensitive" or "State-Designated Areas for Protection or Maintenance of Aquatic Life". |
| North Carolina Division of Forest Resources | Mr. Craig Clarke | Craig.Clarke@ncagr.gov | NR | -- | -- |
| United States Fish and Wildlife Service | Mr. Pete Benjamin | Pete_Benjamin@fws.gov | NR | -- | -- |
| North Carolina Department of Cultural Resources | Ms. Renee Gledhill-Earley | environmental.review@dnrc.nc.gov | NR | -- | -- |
| North Carolina Division of Coastal Management | Mr. Mike Lopazanski | Mike.Lopazanski@ncdenr.gov | NR | -- | -- |
| North Carolina Wildlife Resources Commission | Mr. David Cox Ms. Gabriela Garrison | David.Cox@ncwildlife.com Gabriela.Garrison@ncwildlife.com | No | 12/12/2023 | There are no national refuges or state-owned, wildlife-designated lands within the project vicinity, nor are there migratory or feeding grounds for anadromous fish. The NCWRC recommends maintaining a minimum 100-foot undisturbed, native, forested buffer along perennial streams, and a minimum 50-foot buffer along intermittent streams and wetlands. |
| United States Army Corps of Engineers | Ms. Julia Tillery | billy.w.standridge@usace.army.mil Julia.A.Tillery@usace.army.mil | NR | -- | -- |

Notes:
 * The IHSB Guidelines for Assessment and Cleanup of Contaminated Sites, July 2021, Appendix C: Sensitive Environment Contact (Dorothy Harrington) directs correspondence to the USACE county contacts, which are available at <https://www.saw.usace.army.mil/Missions/Regulatory-Permit-Program/Contact/>
 NR = No Response Received.
 No = No documented sensitive environments were identified within 500 feet of the site.
 Inquiries to all agencies made via email sent on November 14, 2023. A copy of the request is included in **Appendix III**.

Appendices

Appendix I – Photographic Log

Remedial Investigation Report – First Phase Activities

Northgate Park

300 W. Club Blvd, 2623 Acadia St., & 404 W. Lavender Ave., Durham, Durham County, North Carolina
 NCDEQ ID No. NONCD0000825

S&ME Project No. 23050630



| | | | | |
|---|-------------------------------|-------------------------|--|-----------------------------|
| | | | | 11/9/2023 |
| | | | | Photographer: Chelsea Parra |
| 1 | Location / Orientation | Looking south | | |
| | Remarks | View of the playground | | |
| | | | | 11/9/2023 |
| | | | | Photographer: Chelsea Parra |
| 2 | Location / Orientation | Looking southwest | | |
| | Remarks | View of the wooded area | | |

Remedial Investigation Report – First Phase Activities

Northgate Park

300 W. Club Blvd, 2623 Acadia St., & 404 W. Lavender Ave., Durham, Durham County, North Carolina
 NCDEQ ID No. NONCD0000825

S&ME Project No. 23050630



| | | | | |
|---|-------------------------------|---------------------------------------|--|-----------|
| | | | | 11/9/2023 |
| | | Photographer: Chelsea Parra | | |
| 3 | Location / Orientation | Looking south | | |
| | Remarks | View of the creek | | |
| | | | | 11/9/2023 |
| | | Photographer: Chelsea Parra | | |
| 4 | Location / Orientation | Looking northeast | | |
| | Remarks | View of the wooded area near the park | | |

Remedial Investigation Report – First Phase Activities

Northgate Park

300 W. Club Blvd, 2623 Acadia St., & 404 W. Lavender Ave., Durham, Durham County, North Carolina
 NCDEQ ID No. NONCD0000825

S&ME Project No. 23050630



| | | | | |
|---|-------------------------------|-------------------------|--|-----------------------------|
| | | | | 11/9/2023 |
| | | | | Photographer: Chelsea Parra |
| 5 | Location / Orientation | Looking north | | |
| | Remarks | View of the wooded area | | |
| | | | | 11/9/2023 |
| | | | | Photographer: Chelsea Parra |
| 6 | Location / Orientation | Looking northeast | | |
| | Remarks | View of a church | | |

Remedial Investigation Report – First Phase Activities

Northgate Park

300 W. Club Blvd, 2623 Acadia St., & 404 W. Lavender Ave., Durham, Durham County, North Carolina
 NCDEQ ID No. NONCD0000825

S&ME Project No. 23050630



| | | | | |
|---|-------------------------------|-----------------------------|--|-----------|
| | | | | 11/9/2023 |
| | | Photographer: Chelsea Parra | | |
| 7 | Location / Orientation | Looking northwest | | |
| | Remarks | View of the creek | | |
| | | | | 11/9/2023 |
| | | Photographer: Chelsea Parra | | |
| 8 | Location / Orientation | Facing southeast | | |
| | Remarks | View of the creek | | |

Appendix II – Historical Documents



Northgate Park

300 West Club Boulevard

Durham, NC 27704

Inquiry Number: 7469958.26

October 13, 2023

The EDR Aerial Photo Decade Package



6 Armstrong Road, 4th floor
Shelton, CT 06484
Toll Free: 800.352.0050
www.edrnet.com

Site Name:

Northgate Park
 300 West Club Boulevard
 Durham, NC 27704
 EDR Inquiry # 7469958.26

Client Name:

S&ME
 3201 Spring Forest Road
 Raleigh, NC 27616
 Contact: Chelsea Parra



Environmental Data Resources, Inc. (EDR) Aerial Photo Decade Package is a screening tool designed to assist environmental professionals in evaluating potential liability on a target property resulting from past activities. EDR's professional researchers provide digitally reproduced historical aerial photographs, and when available, provide one photo per decade.

Search Results:

| <u>Year</u> | <u>Scale</u> | <u>Details</u> | <u>Source</u> |
|-------------|--------------|--------------------------------|---------------|
| 2020 | 1"=500' | Flight Year: 2020 | USDA/NAIP |
| 2016 | 1"=500' | Flight Year: 2016 | USDA/NAIP |
| 2012 | 1"=500' | Flight Year: 2012 | USDA/NAIP |
| 2009 | 1"=500' | Flight Year: 2009 | USDA/NAIP |
| 2006 | 1"=500' | Flight Year: 2006 | USDA/NAIP |
| 1983 | 1"=500' | Flight Date: April 04, 1983 | NHAP |
| 1977 | 1"=500' | Flight Date: November 13, 1977 | USGS |
| 1972 | 1"=500' | Flight Date: April 05, 1972 | USGS |
| 1964 | 1"=500' | Flight Date: October 10, 1964 | USGS |
| 1961 | 1"=500' | Flight Date: August 17, 1961 | USGS |
| 1955 | 1"=500' | Flight Date: March 30, 1955 | USDA |
| 1950 | 1"=500' | Flight Date: November 18, 1950 | USGS |
| 1940 | 1"=500' | Flight Date: October 25, 1940 | USDA |
| 1937 | 1"=500' | Flight Date: December 11, 1937 | USDA |

When delivered electronically by EDR, the aerial photo images included with this report are for ONE TIME USE ONLY. Further reproduction of these aerial photo images is prohibited without permission from EDR. For more information contact your EDR Account Executive.

Disclaimer - Copyright and Trademark Notice

This Report contains certain information obtained from a variety of public and other sources reasonably available to Environmental Data Resources, LLC. It cannot be concluded from this Report that coverage information for the target and surrounding properties does not exist from other sources. This Report is provided on an "AS IS", "AS AVAILABLE" basis. NO WARRANTY EXPRESS OR IMPLIED IS MADE WHATSOEVER IN CONNECTION WITH THIS REPORT.

ENVIRONMENTAL DATA RESOURCES, LLC AND ITS SUBSIDIARIES, AFFILIATES AND THIRD PARTY SUPPLIERS DISCLAIM ALL WARRANTIES, OF ANY KIND OR NATURE, EXPRESS OR IMPLIED, ARISING OUT OF OR RELATED TO THIS REPORT OR ANY OF THE DATA AND INFORMATION PROVIDED IN THIS REPORT, INCLUDING WITHOUT LIMITATION, ANY WARRANTIES REGARDING ACCURACY, QUALITY, CORRECTNESS, COMPLETENESS, COMPREHENSIVENESS, SUITABILITY, MERCHANTABILITY, FITNESS FOR A PARTICULAR PURPOSE, TITLE, NON-INFRINGEMENT, MISAPPROPRIATION, OR OTHERWISE. ALL RISK IS ASSUMED BY THE USER. IN NO EVENT SHALL ENVIRONMENTAL DATA RESOURCES, LLC OR ITS SUBSIDIARIES, AFFILIATES OR THIRD PARTY SUPPLIERS BE LIABLE TO ANYONE FOR ANY DIRECT, INCIDENTAL, INDIRECT, SPECIAL, CONSEQUENTIAL OR OTHER DAMAGES OF ANY TYPE OR KIND (INCLUDING BUT NOT LIMITED TO LOSS OF PROFITS, LOSS OF USE, OR LOSS OF DATA), ARISING OUT OF OR IN ANY WAY CONNECTED WITH THIS REPORT OR ANY OF THE DATA AND INFORMATION PROVIDED IN THIS REPORT.

Any analyses, estimates, ratings, environmental risk levels, or risk codes provided in this Report are provided for illustrative purposes only, and are not intended to provide, nor should they be interpreted as providing any facts regarding, or prediction or forecast of, any environmental risk for any property. Only an assessment performed by a qualified environmental professional can provide findings, opinions or conclusions regarding the environmental risk or conditions in, on or at any property.

Copyright 2023 by Environmental Data Resources, Inc. All rights reserved. Reproduction in any media or format, in whole or in part, of any report or map of Environmental Data Resources, Inc., or its affiliates, is prohibited without prior written permission.

EDR and its logos (including Sanborn and Sanborn Map) are trademarks of Environmental Data Resources, LLC or its affiliates. All other trademarks used herein are the property of their respective owners.



INQUIRY #: 7469958.26

YEAR: 2020

— = 500'





INQUIRY #: 7469958.26

YEAR: 2016

— = 500'





INQUIRY #: 7469958.26

YEAR: 2012

— = 500'





INQUIRY #: 7469958.26

YEAR: 2009

— = 500'





INQUIRY #: 7469958.26

YEAR: 2006

— = 500'





INQUIRY #: 7469958.26

YEAR: 1983

 = 500'





INQUIRY #: 7469958.26

YEAR: 1977

 = 500'





INQUIRY #: 7469958.26

YEAR: 1972

— = 500'



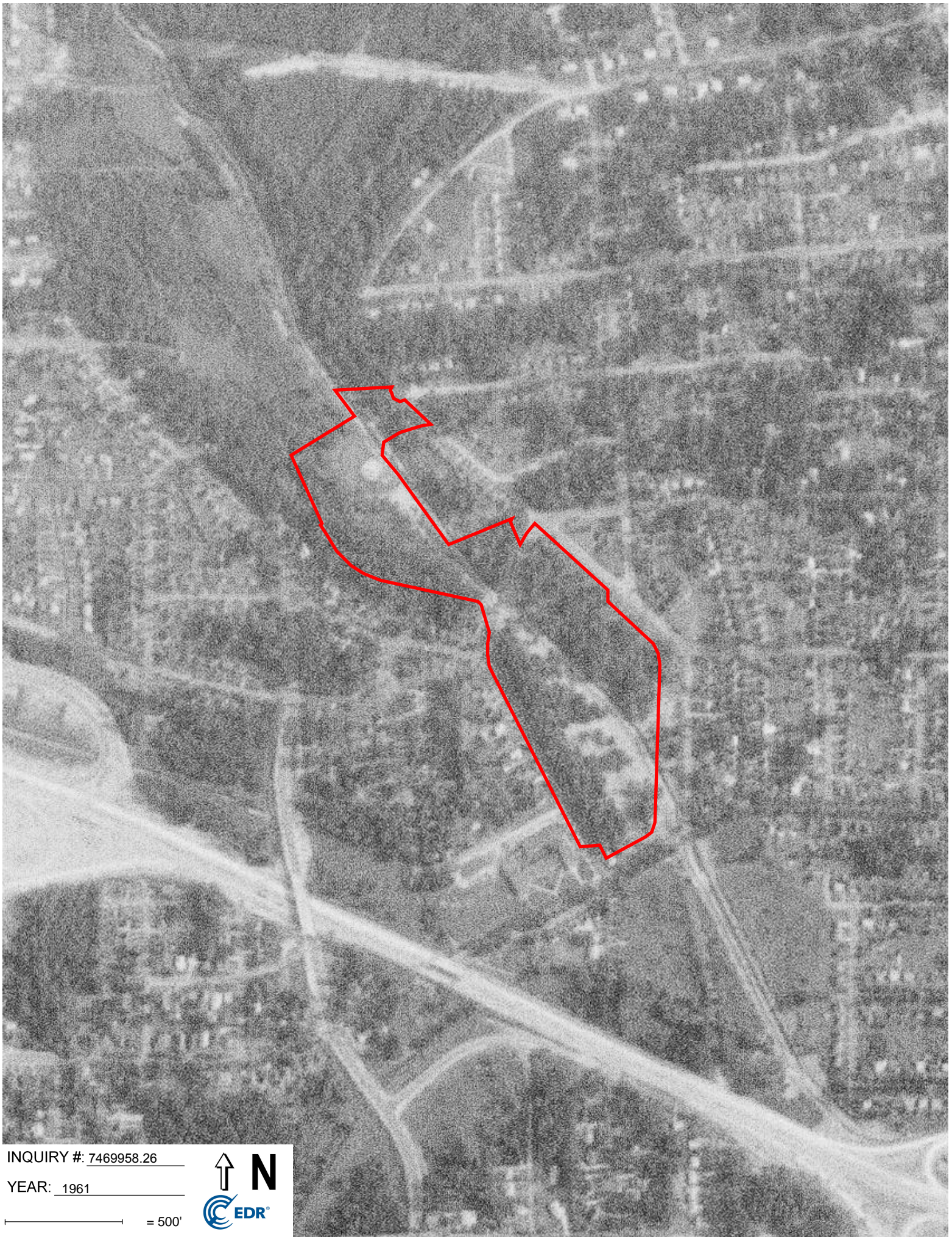


INQUIRY #: 7469958.26

YEAR: 1964

— = 500'





INQUIRY #: 7469958.26

YEAR: 1961

— = 500'





INQUIRY #: 7469958.26

YEAR: 1955

— = 500'



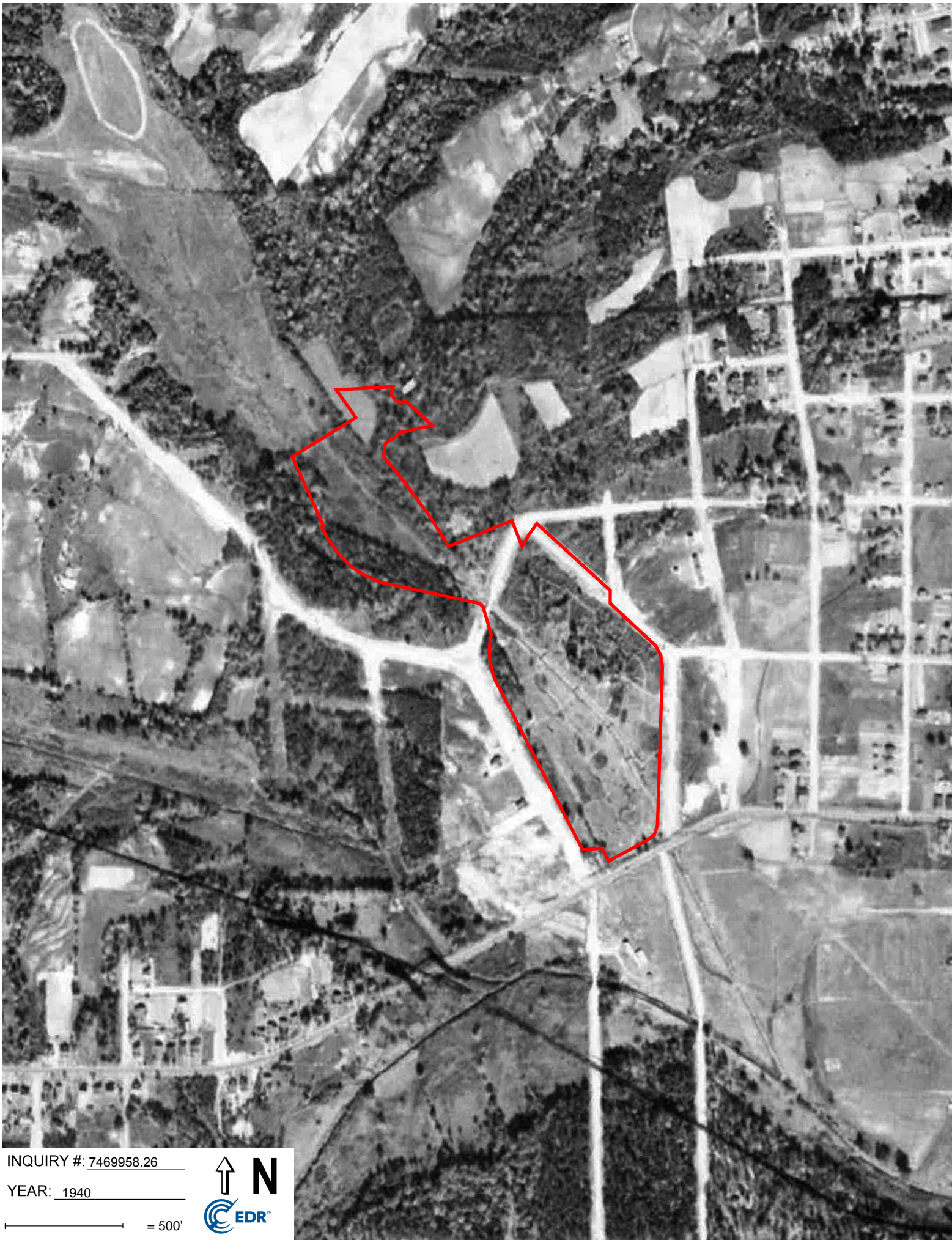


INQUIRY #: 7469958.26

YEAR: 1950

— = 500'





INQUIRY #: 7469958.26

YEAR: 1940

— = 500'





INQUIRY #: 7469958.26

YEAR: 1937

— = 500'



Northgate Park

300 West Club Boulevard

Durham, NC 27704

Inquiry Number: 7469958.23s

October 13, 2023

The EDR Radius Map™ Report with GeoCheck®



6 Armstrong Road, 4th floor
Shelton, CT 06484
Toll Free: 800.352.0050
www.edrnet.com

TABLE OF CONTENTS

| <u>SECTION</u> | <u>PAGE</u> |
|--|-------------|
| Executive Summary | ES1 |
| Overview Map | 2 |
| Detail Map | 3 |
| Map Findings Summary | 4 |
| Map Findings | 8 |
| Orphan Summary | 235 |
| Zip Scan Report | ZIP-1 |
| Government Records Searched/Data Currency Tracking | GR-1 |
| <u>GEOCHECK ADDENDUM</u> | |
| Physical Setting Source Addendum | A-1 |
| Physical Setting Source Summary | A-2 |
| Physical Setting Source Map | A-8 |
| Physical Setting Source Map Findings | A-9 |
| Physical Setting Source Records Searched | PSGR-1 |

Thank you for your business.
Please contact EDR at 1-800-352-0050
with any questions or comments.

Disclaimer - Copyright and Trademark Notice

This Report contains certain information obtained from a variety of public and other sources reasonably available to Environmental Data Resources, LLC. It cannot be concluded from this Report that coverage information for the target and surrounding properties does not exist from other sources. This Report is provided on an "AS IS", "AS AVAILABLE" basis. **NO WARRANTY EXPRESS OR IMPLIED IS MADE WHATSOEVER IN CONNECTION WITH THIS REPORT. ENVIRONMENTAL DATA RESOURCES, LLC AND ITS SUBSIDIARIES, AFFILIATES AND THIRD PARTY SUPPLIERS DISCLAIM ALL WARRANTIES, OF ANY KIND OR NATURE, EXPRESS OR IMPLIED, ARISING OUT OF OR RELATED TO THIS REPORT OR ANY OF THE DATA AND INFORMATION PROVIDED IN THIS REPORT, INCLUDING WITHOUT LIMITATION, ANY WARRANTIES REGARDING ACCURACY, QUALITY, CORRECTNESS, COMPLETENESS, COMPREHENSIVENESS, SUITABILITY, MERCHANTABILITY, FITNESS FOR A PARTICULAR PURPOSE, TITLE, NON-INFRINGEMENT, MISAPPROPRIATION, OR OTHERWISE. ALL RISK IS ASSUMED BY THE USER. IN NO EVENT SHALL ENVIRONMENTAL DATA RESOURCES, LLC OR ITS SUBSIDIARIES, AFFILIATES OR THIRD PARTY SUPPLIERS BE LIABLE TO ANYONE FOR ANY DIRECT, INCIDENTAL, INDIRECT, SPECIAL, CONSEQUENTIAL OR OTHER DAMAGES OF ANY TYPE OR KIND (INCLUDING BUT NOT LIMITED TO LOSS OF PROFITS, LOSS OF USE, OR LOSS OF DATA) INFORMATION PROVIDED IN THIS REPORT.** Any analyses, estimates, ratings, environmental risk levels, or risk codes provided in this Report are provided for illustrative purposes only, and are not intended to provide, nor should they be interpreted as providing any facts regarding, or prediction or forecast of, any environmental risk for any property. Only an assessment performed by a qualified environmental professional can provide findings, opinions or conclusions regarding the environmental risk or conditions in, on or at any property.

Copyright 2023 by Environmental Data Resources, LLC. All rights reserved. Reproduction in any media or format, in whole or in part, of any report or map of Environmental Data Resources, LLC, or its affiliates, is prohibited without prior written permission.

EDR and its logos (including Sanborn and Sanborn Map) are trademarks of Environmental Data Resources, LLC or its affiliates. All other trademarks used herein are the property of their respective owners.

EXECUTIVE SUMMARY

A search of available environmental records was conducted by Environmental Data Resources, Inc (EDR). The report was designed to assist parties seeking to meet the search requirements of EPA's Standards and Practices for All Appropriate Inquiries (40 CFR Part 312), the ASTM Standard Practice for Environmental Site Assessments (E1527 - 21), the ASTM Standard Practice for Environmental Site Assessments for Forestland or Rural Property (E2247 - 16), the ASTM Standard Practice for Limited Environmental Due Diligence: Transaction Screen Process (E1528 - 22) or custom requirements developed for the evaluation of environmental risk associated with a parcel of real estate.

TARGET PROPERTY INFORMATION

ADDRESS

300 WEST CLUB BOULEVARD
DURHAM, NC 27704

COORDINATES

Latitude (North): 36.0223340 - 36° 1' 20.40"
Longitude (West): 78.8969170 - 78° 53' 48.90"
Universal Transverse Mercator: Zone 17
UTM X (Meters): 689510.1
UTM Y (Meters): 3988271.0
Elevation: 304 ft. above sea level

USGS TOPOGRAPHIC MAP ASSOCIATED WITH TARGET PROPERTY

Target Property Map: 13840563 NORTHWEST DURHAM, NC
Version Date: 2019

Northeast Map: 13839838 NORTHEAST DURHAM, NC
Version Date: 2019

AERIAL PHOTOGRAPHY IN THIS REPORT

Portions of Photo from: 20200711
Source: USDA

MAPPED SITES SUMMARY

Target Property Address:
300 WEST CLUB BOULEVARD
DURHAM, NC 27704

Click on Map ID to see full detail.

| MAP ID | SITE NAME | ADDRESS | DATABASE ACRONYMS | RELATIVE ELEVATION | DIST (ft. & mi.) DIRECTION |
|---------------------|----------------------|----------------------|--|--------------------|----------------------------|
| 1 | NICKLES PROPERTY (AN | 2303 GLENDALE AVE | LUST | Higher | 96, 0.018, South |
| 2 | HEINE, PAUL RESIDENC | 2402 GLENDALE AVENUE | LUST, LUST TRUST, IMD | Higher | 100, 0.019, West |
| 3 | PARKVIEW BAPTIST CHU | 2500 ACADIA STREET | INST CONTROL | Higher | 107, 0.020, East |
| 4 | WILHITE PROPERTY | 2409 SHENANDOAH AVE | LAST | Higher | 237, 0.045, SE |
| A5 | KELLYS RUG CLEANING | 2523 GLENDALE AVE | EDR Hist Cleaner | Higher | 412, 0.078, WNW |
| A6 | KELLY PROPERTY (BANK | 2523 GLENDALE AVENUE | LUST, LUST TRUST, IMD | Higher | 412, 0.078, WNW |
| 7 | HUTCHINS PROPERTY (S | 1816 NORTHGATE STREE | LUST | Higher | 525, 0.099, SW |
| B8 | HOWARD, JAMES PROPER | 612 COLGATE STREET | LUST, LUST TRUST, IMD | Higher | 568, 0.108, West |
| B9 | ARNESON PROPERTY (PE | 618 COLGATE STREET | LAST | Higher | 747, 0.141, West |
| 10 | INTERSTATE BP | I-85 AND CLUB BOULEV | LUST TRUST | Higher | 834, 0.158, SSW |
| C11 | CARTER PROPERTY | 2101 RUFFIN STREET | LUST, LUST TRUST, INST CONTROL | Higher | 891, 0.169, West |
| 12 | GOSS, CLAIBORNE PROP | 2611 GLENDALE AVENUE | LUST, LUST TRUST, IMD | Higher | 905, 0.171, WNW |
| 13 | POMERANTZ PROPERTY (| 708 E. HUDSON AVE | LAST | Higher | 920, 0.174, WNW |
| C14 | THOMAS RESIDENCE (TH | 2010 WOODVIEW DRIVE | LUST | Higher | 1076, 0.204, West |
| C15 | CLARK PROPERTY | 2006 WOODVIEW DRIVE | LUST, LUST TRUST | Higher | 1120, 0.212, West |
| C16 | BRYANT PROPERTY (BEV | 2000 WOODVIEW DRIVE | LUST | Higher | 1129, 0.214, West |
| D17 | GUNTER, JEANNE PROPE | 1919 GLENDALE AVE | LUST, LUST TRUST | Higher | 1132, 0.214, South |
| 18 | WEAVER RESIDENCE (JO | 2015 WOODVIEW DRIVE | LUST, LUST TRUST | Higher | 1184, 0.224, West |
| E19 | HEINSOHN, DAVID - RE | 101 GRESHAM AVENUE | LUST | Higher | 1218, 0.231, NE |
| E20 | HEINSOHN, DAVID - RE | 101 GRESHAM AVENUE | LUST TRUST, IMD | Higher | 1218, 0.231, NE |
| E21 | HEINSOHN, DAVID - RE | 101 GRESHAM AVENUE | LUST | Higher | 1218, 0.231, NE |
| 22 | CREGER, TOM RESIDENC | 2713 SHENANDOAH AVEN | LUST, LUST TRUST, IMD | Higher | 1236, 0.234, NNE |
| D23 | HICKEY, SHEILA PROPE | 1913 GLENDALE AVENUE | LUST, LUST TRUST, IMD | Higher | 1334, 0.253, South |
| 24 | WILDE, CARL RESIDENC | 809 LEON ST | LUST, IMD | Higher | 1346, 0.255, WNW |
| F25 | MASSENGILL PROPERTY | 2515 NORTH ROXBORO S | LUST, LUST TRUST | Higher | 1432, 0.271, East |
| G26 | BEAVER POND FAMILY F | 2211 ROXBORO ROAD | LUST TRUST, UST, INST CONTROL, IMD, Financial... | Higher | 1442, 0.273, ESE |
| G27 | ROXBORO BP | 2211 NORTH ROXBORO R | LUST | Higher | 1442, 0.273, ESE |
| G28 | ROXBORO ROAD BP | 2211 ROXBORO RD. | LUST | Higher | 1442, 0.273, ESE |
| G29 | ROXBORO RD FAMILY FA | 2211 ROXBORO ROAD | LUST | Higher | 1442, 0.273, ESE |
| G30 | GO SPEEDIO | CLUB BLVD & ROXBORO | LUST, IMD | Higher | 1459, 0.276, ESE |
| H31 | CREEKS EDGE PROPERTI | 2615 HIGHLAND AVE. | LUST | Higher | 1468, 0.278, ENE |
| H32 | CREEK'S EDGE PROPERT | 2615 HIGHLAND AVE | LUST, IMD | Higher | 1468, 0.278, ENE |
| H33 | ANDREWS PROPERTY | 2610 HIGHLAND AVE. | LAST | Higher | 1472, 0.279, ENE |
| 34 | FINCH RESIDENCE | 2813 SHENANDOAH AVE | LAST | Higher | 1484, 0.281, NNE |
| F35 | FIKE/QUICK LUBE | 2538 SOUTH ROXBORO R | LUST | Higher | 1495, 0.283, East |
| F36 | FIKE & SON | 2538 S ROXBORO ST | UST, INST CONTROL, IMD | Higher | 1495, 0.283, East |
| I37 | MOGILNICKI PROPERTY | 1607 ACADIA STREET | LUST, LUST TRUST | Higher | 1517, 0.287, SSE |
| J38 | NC MUSEUM OF LIFE & | 433 MURRAY AVE. | LUST | Higher | 1529, 0.290, NNW |
| J39 | N.C. MUSEUM OF LIFE | 433 MURRAY AVENUE | UST, IMD | Higher | 1529, 0.290, NNW |

MAPPED SITES SUMMARY

Target Property Address:
300 WEST CLUB BOULEVARD
DURHAM, NC 27704

Click on Map ID to see full detail.

| MAP ID | SITE NAME | ADDRESS | DATABASE ACRONYMS | RELATIVE ELEVATION | DIST (ft. & mi.) DIRECTION |
|--------|----------------------|----------------------|-------------------------------------|--------------------|----------------------------|
| 40 | WESTERN AUTO | 2107 GRAND AVENUE | LUST, IMD | Higher | 1550, 0.294, WSW |
| K41 | YERO PROPERTY (PHILL | 1904 GLENDALE AVE | LAST | Higher | 1557, 0.295, South |
| H42 | MAGAR, BONNIE - RESI | 214 E. HAMMOND STREE | LUST, LUST TRUST, IMD | Higher | 1585, 0.300, ENE |
| I43 | KAKALEC RESIDENCE, J | 1603 ACADIA STREET | LUST, LUST TRUST, IMD | Higher | 1586, 0.300, SSE |
| L44 | COLONIAL VILLAGE FAM | 2110 ROXBORO ROAD | LUST, UST, Financial Assurance | Higher | 1595, 0.302, SE |
| L45 | TEXACO-TOPS #6 | 2110 ROXBORO RD. | IMD | Higher | 1595, 0.302, SE |
| L46 | JOY FOOD STORES | 2109 ROXBORO RD | LUST, UST, INST CONTROL, IMD | Higher | 1602, 0.303, SE |
| L47 | QUICK-AS-A-WINK DRY | 2100 ROXBORO RD. | LUST, LUST TRUST, IMD, DRYCLEANERS | Higher | 1605, 0.304, SE |
| 48 | TENANT SUCCESS PROPE | 2005 N. DUKE STREET | LUST, LUST TRUST | Higher | 1640, 0.311, West |
| I49 | MCLEOD PROPERTY (RAN | 1601 ACADIA STREET | LUST, LUST TRUST, INST CONTROL | Higher | 1642, 0.311, SSE |
| M50 | FORMER SCOTT WYATT P | 2612 ROXBORO ROAD | LAST | Higher | 1654, 0.313, ENE |
| M51 | CARTER PROPERTY (LUN | 2604 ROXBORO ST | LUST, LUST TRUST, INST CONTROL | Higher | 1707, 0.323, ENE |
| N52 | STRICKLAND ESTATE | 404 ENGLEWOOD AVE | LUST, LUST TRUST | Higher | 1725, 0.327, South |
| K53 | ROCKSON RESIDENCE, A | 1821 GLENDALE AVENUE | LUST, LUST TRUST, INST CONTROL | Higher | 1744, 0.330, South |
| N54 | REITER, GREG PROPERT | 406 ENGLEWOOD AVENUE | LUST, LUST TRUST, INST CONTROL | Higher | 1757, 0.333, South |
| 55 | MORRIS PROPERTY (BON | 909 EAST HUDSON AVE. | LUST, LUST TRUST, INST CONTROL | Higher | 1798, 0.341, West |
| M56 | ROXBORO STREET RESID | 2612 ROXBORO STREET | LAST | Higher | 1808, 0.342, ENE |
| O57 | GARRETT'S 76 (FORMER | 1917 NORTH ROXBORO R | IMD | Higher | 1832, 0.347, SE |
| O58 | D/B/A GARRETT'S 76 | 1917 ROXBORO RD. | LUST, UST | Higher | 1832, 0.347, SE |
| N59 | GENTRY PROPERTY, BER | 1517 EDGEVALE ROAD | LUST, LUST TRUST | Higher | 1840, 0.348, South |
| 60 | BENNETT, JAN - RESID | 2614 NORTH ROXBORO S | LUST, IMD | Higher | 1848, 0.350, ENE |
| O61 | MCDONALDS 032-0008 | 2010 NORTH ROXBORO S | LUST, IMD | Higher | 1849, 0.350, SE |
| O62 | MCDONALD'S PARKING L | 1918 N. ROXBORO STRE | LUST, LUST TRUST, INST CONTROL | Higher | 1869, 0.354, SE |
| O63 | LOC. 4-3364 | 1918 ROXBORO ROAD | LUST, UST | Higher | 1869, 0.354, SE |
| O64 | EXXON 4-3364 BUNKEY' | 1918 ROXBORO RD. | IMD | Higher | 1869, 0.354, SE |
| O65 | GTE-ROXBORO | ROXBORO RD | LUST, IMD | Higher | 1962, 0.372, SE |
| O66 | ARBY'S SITE | ROXBORO RD US501&INF | LUST, IMD | Higher | 1962, 0.372, SE |
| P67 | ENFIEDJIAN PROPERTY | 206 E MAYNARD AVE. | LAST | Higher | 2069, 0.392, NE |
| 68 | RIZZO PROPERTY (NANC | 2908 FARTHING STREET | LUST | Higher | 2124, 0.402, NNE |
| 69 | PROCTOR, THELMA PROP | 1507 EDGEVALE RD | LUST, LUST TRUST, INST CONTROL | Higher | 2156, 0.408, South |
| Q70 | SURLA, ELIZABETH PRO | 510 EVERETTE PLACE | LUST, LUST TRUST, INST CONTROL, IMD | Higher | 2252, 0.427, SSW |
| R71 | PERRY RESIDENCE (WAL | 1800 GLENDALE AVENUE | LUST, LUST TRUST, IMD | Higher | 2255, 0.427, South |
| R72 | EDMONDSON RESIDENCE | 1801 GLENDALE AVENUE | LUST, IMD | Higher | 2264, 0.429, South |
| P73 | DURHAM COUNTY ABC ST | 2801 N. ROXBORO ROAD | LUST, LUST TRUST | Higher | 2280, 0.432, NE |
| P74 | DURHAM COUNTY ABC ST | 2801 N. ROXBORO ROAD | INST CONTROL, IMD | Higher | 2280, 0.432, NE |
| 75 | PEGASUS LAND CO (302 | 3023 FARTHING STREET | LUST, LUST TRUST | Higher | 2289, 0.434, NNE |
| 76 | MISHOE PROPERTY | 410 E HAMMOND STREET | LUST | Higher | 2300, 0.436, ENE |
| R77 | EDMONDSON RESIDENCE | 1801 GLENDALE AVENUE | LUST TRUST | Higher | 2337, 0.443, South |
| S78 | JERNIGAN, CARLA | 408 W KNOX AVE. | LAST, IMD | Higher | 2374, 0.450, South |

MAPPED SITES SUMMARY

Target Property Address:
 300 WEST CLUB BOULEVARD
 DURHAM, NC 27704

Click on Map ID to see full detail.

| MAP ID | SITE NAME | ADDRESS | DATABASE ACRONYMS | RELATIVE ELEVATION | DIST (ft. & mi.) DIRECTION |
|---------------------|----------------------|----------------------|-------------------------------------|--------------------|----------------------------|
| T79 | RUFFIN STREET MERCUR | 1519 RUFFIN STREET | SEMS | Higher | 2378, 0.450, SW |
| 80 | D & L APPLIANCE | 2821 N. ROXBORO RD. | LUST, IMD | Higher | 2404, 0.455, NE |
| T81 | MCLAURIN RESIDENCE | 1517 RUFFIN STREET | LUST, LUST TRUST, IMD | Higher | 2411, 0.457, SW |
| Q82 | O SHEA, DARYN-PROPER | 509 EVERETT PLACE | LAST | Higher | 2423, 0.459, SSW |
| 83 | FOUNDATIONS XPERTS P | 405 HUGO STREET | LUST, LUST TRUST | Higher | 2459, 0.466, ENE |
| U84 | VASSILIADES HEIRS PR | 504 W. KONX STREET | LUST | Higher | 2508, 0.475, SSW |
| U85 | LEONTIS PROPERTY (HE | 504 W. KNOX STREET | LUST | Higher | 2508, 0.475, SSW |
| 86 | SACHS, SUSAN PROPERT | 114 E. MURRAY AVENUE | LUST, LUST TRUST, IMD | Higher | 2515, 0.476, NNE |
| 87 | UMSTEAD RESIDENCE (K | 1502 RUFFIN STREET | LUST, LUST TRUST, INST CONTROL, IMD | Higher | 2517, 0.477, SSW |
| U88 | BENEFICIAL MORTGAGE | 508 W. KNOX STREET | LUST | Higher | 2564, 0.486, SSW |
| S89 | KESSLER PROPERTY | 417 W. KNOX STREET | LUST, LUST TRUST | Higher | 2580, 0.489, South |
| 90 | HUGHES PROPERTY (ROB | 2508 CASCADILLA STRE | LUST, LUST TRUST | Higher | 2598, 0.492, East |
| V91 | SEAWELL, TED & ANNE | 110 W. DELAFIELD AVE | LUST, LUST TRUST | Higher | 2611, 0.495, NNE |
| V92 | SEAWELL, TED & ANNE | 110 W. DELAFIELD AVE | IMD | Higher | 2611, 0.495, NNE |
| 93 | DURHAM MAIN SUBSTATI | 947 WASHINGTON ST | SHWS | Higher | 4002, 0.758, South |

EXECUTIVE SUMMARY

TARGET PROPERTY SEARCH RESULTS

The target property was not listed in any of the databases searched by EDR.

DATABASES WITH NO MAPPED SITES

No mapped sites were found in EDR's search of available ("reasonably ascertainable ") government records either on the target property or within the search radius around the target property for the following databases:

STANDARD ENVIRONMENTAL RECORDS

Lists of Federal NPL (Superfund) sites

NPL..... National Priority List
Proposed NPL..... Proposed National Priority List Sites
NPL LIENS..... Federal Superfund Liens

Lists of Federal Delisted NPL sites

Delisted NPL..... National Priority List Deletions

Lists of Federal sites subject to CERCLA removals and CERCLA orders

FEDERAL FACILITY..... Federal Facility Site Information listing

Lists of Federal CERCLA sites with NFRAP

SEMS-ARCHIVE..... Superfund Enterprise Management System Archive

Lists of Federal RCRA facilities undergoing Corrective Action

CORRACTS..... Corrective Action Report

Lists of Federal RCRA TSD facilities

RCRA-TSDF..... RCRA - Treatment, Storage and Disposal

Lists of Federal RCRA generators

RCRA-LQG..... RCRA - Large Quantity Generators
RCRA-SQG..... RCRA - Small Quantity Generators
RCRA-VSQG..... RCRA - Very Small Quantity Generators (Formerly Conditionally Exempt Small Quantity Generators)

Federal institutional controls / engineering controls registries

LUCIS..... Land Use Control Information System
US ENG CONTROLS..... Engineering Controls Sites List

EXECUTIVE SUMMARY

US INST CONTROLS..... Institutional Controls Sites List

Federal ERNS list

ERNS..... Emergency Response Notification System

Lists of state- and tribal (Superfund) equivalent sites

NC HSDS..... Hazardous Substance Disposal Site

Lists of state and tribal landfills and solid waste disposal facilities

SWF/LF..... List of Solid Waste Facilities

DEBRIS..... Solid Waste Active Disaster Debris Sites Listing

OLI..... Old Landfill Inventory

LCID..... Land-Clearing and Inert Debris (LCID) Landfill Notifications

Lists of state and tribal leaking storage tanks

INDIAN LUST..... Leaking Underground Storage Tanks on Indian Land

Lists of state and tribal registered storage tanks

FEMA UST..... Underground Storage Tank Listing

UST..... Petroleum Underground Storage Tank Database

AST..... AST Database

INDIAN UST..... Underground Storage Tanks on Indian Land

Lists of state and tribal voluntary cleanup sites

VCP..... Responsible Party Voluntary Action Sites

INDIAN VCP..... Voluntary Cleanup Priority Listing

Lists of state and tribal brownfield sites

BROWNFIELDS..... Brownfields Projects Inventory

ADDITIONAL ENVIRONMENTAL RECORDS

Local Brownfield lists

US BROWNFIELDS..... A Listing of Brownfields Sites

Local Lists of Landfill / Solid Waste Disposal Sites

HIST LF..... Solid Waste Facility Listing

SWRCY..... Recycling Center Listing

INDIAN ODI..... Report on the Status of Open Dumps on Indian Lands

DEBRIS REGION 9..... Torres Martinez Reservation Illegal Dump Site Locations

ODI..... Open Dump Inventory

IHS OPEN DUMPS..... Open Dumps on Indian Land

Local Lists of Hazardous waste / Contaminated Sites

US HIST CDL..... Delisted National Clandestine Laboratory Register

EXECUTIVE SUMMARY

US CDL..... National Clandestine Laboratory Register

Local Land Records

LIENS 2..... CERCLA Lien Information

Records of Emergency Release Reports

HMIRS..... Hazardous Materials Information Reporting System
SPILLS..... Spills Incident Listing
SPILLS 90..... SPILLS 90 data from FirstSearch
SPILLS 80..... SPILLS 80 data from FirstSearch

Other Ascertainable Records

RCRA NonGen / NLR..... RCRA - Non Generators / No Longer Regulated
FUDS..... Formerly Used Defense Sites
DOD..... Department of Defense Sites
SCRD DRYCLEANERS..... State Coalition for Remediation of Drycleaners Listing
US FIN ASSUR..... Financial Assurance Information
EPA WATCH LIST..... EPA WATCH LIST
2020 COR ACTION..... 2020 Corrective Action Program List
TSCA..... Toxic Substances Control Act
TRIS..... Toxic Chemical Release Inventory System
SSTS..... Section 7 Tracking Systems
ROD..... Records Of Decision
RMP..... Risk Management Plans
RAATS..... RCRA Administrative Action Tracking System
PRP..... Potentially Responsible Parties
PADS..... PCB Activity Database System
ICIS..... Integrated Compliance Information System
FTTS..... FIFRA/ TSCA Tracking System - FIFRA (Federal Insecticide, Fungicide, & Rodenticide Act)/TSCA (Toxic Substances Control Act)
MLTS..... Material Licensing Tracking System
COAL ASH DOE..... Steam-Electric Plant Operation Data
COAL ASH EPA..... Coal Combustion Residues Surface Impoundments List
PCB TRANSFORMER..... PCB Transformer Registration Database
RADINFO..... Radiation Information Database
HIST FTTS..... FIFRA/TSCA Tracking System Administrative Case Listing
DOT OPS..... Incident and Accident Data
CONSENT..... Superfund (CERCLA) Consent Decrees
INDIAN RESERV..... Indian Reservations
FUSRAP..... Formerly Utilized Sites Remedial Action Program
UMTRA..... Uranium Mill Tailings Sites
LEAD SMELTERS..... Lead Smelter Sites
US AIRS..... Aerometric Information Retrieval System Facility Subsystem
US MINES..... Mines Master Index File
ABANDONED MINES..... Abandoned Mines
MINES MRDS..... Mineral Resources Data System
FINDS..... Facility Index System/Facility Registry System
DOCKET HWC..... Hazardous Waste Compliance Docket Listing
UXO..... Unexploded Ordnance Sites
ECHO..... Enforcement & Compliance History Information
FUELS PROGRAM..... EPA Fuels Program Registered Listing
PFAS NPL..... Superfund Sites with PFAS Detections Information

EXECUTIVE SUMMARY

| | |
|------------------------------|--|
| PFAS FEDERAL SITES..... | Federal Sites PFAS Information |
| PFAS TRIS..... | List of PFAS Added to the TRI |
| PFAS TSCA..... | PFAS Manufacture and Imports Information |
| PFAS RCRA MANIFEST..... | PFAS Transfers Identified In the RCRA Database Listing |
| PFAS ATSDR..... | PFAS Contamination Site Location Listing |
| PFAS WQP..... | Ambient Environmental Sampling for PFAS |
| PFAS NPDES..... | Clean Water Act Discharge Monitoring Information |
| PFAS ECHO..... | Facilities in Industries that May Be Handling PFAS Listing |
| PFAS ECHO FIRE TRAINING..... | Facilities in Industries that May Be Handling PFAS Listing |
| PFAS PART 139 AIRPORT..... | All Certified Part 139 Airports PFAS Information Listing |
| AQUEOUS FOAM NRC..... | Aqueous Foam Related Incidents Listing |
| BIOSOLIDS..... | ICIS-NPDES Biosolids Facility Data |
| PFAS..... | PFAS Contamination Site Listing |
| AIRS..... | Air Quality Permit Listing |
| ASBESTOS..... | Asbestos Permits & Notifications Information |
| CCB..... | Coal Ash Structural Fills (CCB) Listing |
| COAL ASH..... | Coal Ash Disposal Sites |
| DRYCLEANERS..... | Drycleaning Sites |
| Financial Assurance..... | Financial Assurance Information Listing |
| NPDES..... | NPDES Facility Location Listing |
| PCSRP..... | Petroleum-Contaminated Soil Remediation Permits |
| SEPT HAULERS..... | Permitted Septage Haulers Listing |
| UIC..... | Underground Injection Wells Listing |
| AOP..... | Animal Operation Permits Listing |

EDR HIGH RISK HISTORICAL RECORDS

EDR Exclusive Records

| | |
|--------------------|---|
| EDR MGP..... | EDR Proprietary Manufactured Gas Plants |
| EDR Hist Auto..... | EDR Exclusive Historical Auto Stations |

EDR RECOVERED GOVERNMENT ARCHIVES

Exclusive Recovered Govt. Archives

| | |
|---------------|--|
| RGA HWS..... | Recovered Government Archive State Hazardous Waste Facilities List |
| RGA LF..... | Recovered Government Archive Solid Waste Facilities List |
| RGA LUST..... | Recovered Government Archive Leaking Underground Storage Tank |

SURROUNDING SITES: SEARCH RESULTS

Surrounding sites were identified in the following databases.

Elevations have been determined from the USGS Digital Elevation Model and should be evaluated on a relative (not an absolute) basis. Relative elevation information between sites of close proximity should be field verified. Sites with an elevation equal to or higher than the target property have been differentiated below from sites with an elevation lower than the target property. Page numbers and map identification numbers refer to the EDR Radius Map report where detailed data on individual sites can be reviewed.

Sites listed in ***bold italics*** are in multiple databases.

Unmappable (orphan) sites are not considered in the foregoing analysis.

EXECUTIVE SUMMARY

STANDARD ENVIRONMENTAL RECORDS

Lists of Federal sites subject to CERCLA removals and CERCLA orders

SEMS: SEMS (Superfund Enterprise Management System) tracks hazardous waste sites, potentially hazardous waste sites, and remedial activities performed in support of EPA's Superfund Program across the United States. The list was formerly known as CERCLIS, renamed to SEMS by the EPA in 2015. The list contains data on potentially hazardous waste sites that have been reported to the USEPA by states, municipalities, private companies and private persons, pursuant to Section 103 of the Comprehensive Environmental Response, Compensation, and Liability Act (CERCLA). This dataset also contains sites which are either proposed to or on the National Priorities List (NPL) and the sites which are in the screening and assessment phase for possible inclusion on the NPL.

A review of the SEMS list, as provided by EDR, and dated 06/22/2023 has revealed that there is 1 SEMS site within approximately 0.5 miles of the target property.

| <u>Equal/Higher Elevation</u> | <u>Address</u> | <u>Direction / Distance</u> | <u>Map ID</u> | <u>Page</u> |
|-------------------------------|--------------------|-----------------------------|---------------|-------------|
| RUFFIN STREET MERCUR | 1519 RUFFIN STREET | SW 1/4 - 1/2 (0.450 mi.) | T79 | 203 |

Lists of state- and tribal hazardous waste facilities

SHWS: The State Hazardous Waste Sites records are the states' equivalent to CERCLIS. These sites may or may not already be listed on the federal CERCLIS list. Priority sites planned for cleanup using state funds (state equivalent of Superfund) are identified along with sites where cleanup will be paid for by potentially responsible parties. The data come from the Department of Environment & Natural Resources' Inactive Hazardous Sites Program.

A review of the SHWS list, as provided by EDR, and dated 05/31/2023 has revealed that there is 1 SHWS site within approximately 1 mile of the target property.

| <u>Equal/Higher Elevation</u> | <u>Address</u> | <u>Direction / Distance</u> | <u>Map ID</u> | <u>Page</u> |
|---|-------------------|-----------------------------|---------------|-------------|
| DURHAM MAIN SUBSTATI Facility Id: NONCD0003194 | 947 WASHINGTON ST | S 1/2 - 1 (0.758 mi.) | 93 | 234 |

Lists of state and tribal leaking storage tanks

LAST: A listing of leaking aboveground storage tank site locations.

A review of the LAST list, as provided by EDR, and dated 04/28/2023 has revealed that there are 11 LAST sites within approximately 0.5 miles of the target property.

| <u>Equal/Higher Elevation</u> | <u>Address</u> | <u>Direction / Distance</u> | <u>Map ID</u> | <u>Page</u> |
|--|---------------------|-----------------------------|---------------|-------------|
| WILHITE PROPERTY Close Out: 06/16/2011 Incident Number: 92233 Current Status: C | 2409 SHENANDOAH AVE | SE 0 - 1/8 (0.045 mi.) | 4 | 14 |
| ARNESON PROPERTY (PE) | 618 COLGATE STREET | W 1/8 - 1/4 (0.141 mi.) | B9 | 25 |

EXECUTIVE SUMMARY

| | | | | |
|--|------------------------|--------------------------------|------------|------------|
| Close Out: 04/25/2016 Incident Number: 92533 Current Status: C | | | | |
| POMERANTZ PROPERTY (Close Out: 09/12/2007 Incident Number: 92009 Current Status: C | 708 E. HUDSON AVE | WNW 1/8 - 1/4 (0.174 mi.) | 13 | 33 |
| ANDREWS PROPERTY Close Out: 02/17/2012 Incident Number: 92211 Current Status: C | 2610 HIGHLAND AVE. | ENE 1/4 - 1/2 (0.279 mi.) | H33 | 82 |
| FINCH RESIDENCE Close Out: 07/14/2011 Incident Number: 92208 Current Status: C | 2813 SHENANDOAH AVE | NNE 1/4 - 1/2 (0.281 mi.) | 34 | 84 |
| YERO PROPERTY (PHILL Close Out: 01/03/2019 Incident Number: 92731 Current Status: C | 1904 GLENDALE AVE | S 1/4 - 1/2 (0.295 mi.) | K41 | 103 |
| FORMER SCOTT WYATT P Close Out: 09/26/2019 Incident Number: 92776 Current Status: C | 2612 ROXBORO ROAD | ENE 1/4 - 1/2 (0.313 mi.) | M50 | 131 |
| ROXBORO STREET RESID Incident Number: 87970 Current Status: C | 2612 ROXBORO STREET | ENE 1/4 - 1/2 (0.342 mi.) | M56 | 144 |
| ENFIEDJIAN PROPERTY Close Out: 12/04/2008 Incident Number: 92090 Current Status: C | 206 E MAYNARD AVE. | NE 1/4 - 1/2 (0.392 mi.) | P67 | 174 |
| JERNIGAN, CARLA Close Out: 09/17/2007 Incident Number: 15353 Current Status: C | 408 W KNOX AVE. | S 1/4 - 1/2 (0.450 mi.) | S78 | 200 |
| O SHEA, DARYN-PROPER Close Out: 01/19/2012 Incident Number: 92275 Current Status: C | 509 EVERETT PLACE | SSW 1/4 - 1/2 (0.459 mi.) | Q82 | 211 |

LUST: The Leaking Underground Storage Tank Incidents Management Database contains an inventory of reported leaking underground storage tank incidents. The data come from the Department of Environment, & Natural Resources' Incidents by Address.

A review of the LUST list, as provided by EDR, and dated 07/28/2023 has revealed that there are 67 LUST sites within approximately 0.5 miles of the target property.

| <u>Equal/Higher Elevation</u> | <u>Address</u> | <u>Direction / Distance</u> | <u>Map ID</u> | <u>Page</u> |
|--|-------------------|-----------------------------|---------------|-------------|
| NICKLES PROPERTY (AN Incident Phase: CO Incident Number: 46460 | 2303 GLENDALE AVE | S 0 - 1/8 (0.018 mi.) | 1 | 8 |

EXECUTIVE SUMMARY

| | | | | |
|--|-----------------------------|----------------------------------|------------|-----------|
| Current Status: File Located in House | | | | |
| HEINE, PAUL RESIDENC | 2402 GLENDALE AVENUE | W 0 - 1/8 (0.019 mi.) | 2 | 9 |
| Incident Phase: CO | | | | |
| Incident Number: 26574 | | | | |
| Current Status: File Located in Archives | | | | |
| KELLY PROPERTY (BANK | 2523 GLENDALE AVENUE | WNW 0 - 1/8 (0.078 mi.) | A6 | 16 |
| Incident Phase: CO | | | | |
| Incident Number: 26918 | | | | |
| Current Status: File Located in Archives | | | | |
| HUTCHINS PROPERTY (S | 1816 NORTHGATE STREE | SW 0 - 1/8 (0.099 mi.) | 7 | 19 |
| Incident Phase: CO | | | | |
| Incident Number: 46174 | | | | |
| Current Status: File Located in House | | | | |
| HOWARD, JAMES PROPER | 612 COLGATE STREET | W 0 - 1/8 (0.108 mi.) | B8 | 21 |
| Incident Phase: CO | | | | |
| Incident Number: 26143 | | | | |
| Current Status: File Located in House | | | | |
| CARTER PROPERTY | 2101 RUFFIN STREET | W 1/8 - 1/4 (0.169 mi.) | C11 | 27 |
| Incident Phase: CO | | | | |
| Incident Number: 39012 | | | | |
| Current Status: File Located in House | | | | |
| GOSS, CLAIBORNE PROP | 2611 GLENDALE AVENUE | WNW 1/8 - 1/4 (0.171 mi.) | 12 | 29 |
| Incident Phase: CO | | | | |
| Incident Number: 26904 | | | | |
| Current Status: File Located in Archives | | | | |
| THOMAS RESIDENCE (TH | 2010 WOODVIEW DRIVE | W 1/8 - 1/4 (0.204 mi.) | C14 | 35 |
| Incident Phase: CO | | | | |
| Incident Number: 46360 | | | | |
| Current Status: File Located in House | | | | |
| CLARK PROPERTY | 2006 WOODVIEW DRIVE | W 1/8 - 1/4 (0.212 mi.) | C15 | 36 |
| Incident Phase: CO | | | | |
| Incident Number: 33592 | | | | |
| Current Status: File Located in Archives | | | | |
| BRYANT PROPERTY (BEV | 2000 WOODVIEW DRIVE | W 1/8 - 1/4 (0.214 mi.) | C16 | 38 |
| Incident Phase: CO | | | | |
| Incident Number: 48721 | | | | |
| Current Status: File Located in House | | | | |
| GUNTER, JEANNE PROPE | 1919 GLENDALE AVE | S 1/8 - 1/4 (0.214 mi.) | D17 | 40 |
| Incident Phase: CO | | | | |
| Incident Number: 39178 | | | | |
| Current Status: File Located in House | | | | |
| WEAVER RESIDENCE (JO | 2015 WOODVIEW DRIVE | W 1/8 - 1/4 (0.224 mi.) | 18 | 42 |
| Incident Phase: CO | | | | |
| Incident Number: 33473 | | | | |
| Current Status: File Located in Archives | | | | |
| HEINSOHN, DAVID - RE | 101 GRESHAM AVENUE | NE 1/8 - 1/4 (0.231 mi.) | E19 | 43 |
| Incident Number: 26058 | | | | |
| Current Status: File Located in House | | | | |
| HEINSOHN, DAVID - RE | 101 GRESHAM AVENUE | NE 1/8 - 1/4 (0.231 mi.) | E21 | 48 |
| Incident Number: 26059 | | | | |

EXECUTIVE SUMMARY

| | | | | |
|--|--------------------------------|----------------------------------|------------|-----------|
| Current Status: File Located in House | | | | |
| CREGER, TOM RESIDENC | 2713 SHENANDOAH AVEN | NNE 1/8 - 1/4 (0.234 mi.) | 22 | 50 |
| Incident Phase: CO | | | | |
| Incident Number: 26762 | | | | |
| Current Status: File Located in Archives | | | | |
| HICKEY, SHEILA PROPE | 1913 GLENDALE AVENUE | S 1/4 - 1/2 (0.253 mi.) | D23 | 53 |
| Incident Phase: CO | | | | |
| Incident Number: 33055 | | | | |
| Current Status: File Located in Archives | | | | |
| WILDE, CARL RESIDENC | 809 LEON ST | WNW 1/4 - 1/2 (0.255 mi.) | 24 | 57 |
| Incident Phase: CO | | | | |
| Incident Number: 22632 | | | | |
| Current Status: File Located in Archives | | | | |
| MASSENGILL PROPERTY | 2515 NORTH ROXBORO S | E 1/4 - 1/2 (0.271 mi.) | F25 | 60 |
| Incident Phase: CO | | | | |
| Incident Number: 39825 | | | | |
| Current Status: File Located in House | | | | |
| ROXBORO BP | 2211 NORTH ROXBORO R | ESE 1/4 - 1/2 (0.273 mi.) | G27 | 69 |
| Incident Phase: CO | | | | |
| Incident Number: 39026 | | | | |
| Current Status: File Located in House | | | | |
| ROXBORO ROAD BP | 2211 ROXBORO RD. | ESE 1/4 - 1/2 (0.273 mi.) | G28 | 71 |
| Incident Phase: CO | | | | |
| Incident Number: 15958 | | | | |
| Current Status: File Located in Archives | | | | |
| ROXBORO RD FAMILY FA | 2211 ROXBORO ROAD | ESE 1/4 - 1/2 (0.273 mi.) | G29 | 72 |
| Incident Phase: CO | | | | |
| Incident Number: 39058 | | | | |
| Current Status: File Located in House | | | | |
| GO SPEEDIO | CLUB BLVD & ROXBORO | ESE 1/4 - 1/2 (0.276 mi.) | G30 | 74 |
| Incident Phase: CO | | | | |
| Incident Number: 5459 | | | | |
| Current Status: File Located in House | | | | |
| CREEKS EDGE PROPERTI | 2615 HIGHLAND AVE. | ENE 1/4 - 1/2 (0.278 mi.) | H31 | 77 |
| Incident Phase: CO | | | | |
| Incident Number: 47050 | | | | |
| Current Status: File Located in House | | | | |
| CREEK'S EDGE PROPERT | 2615 HIGHLAND AVE | ENE 1/4 - 1/2 (0.278 mi.) | H32 | 79 |
| Incident Number: 47030 | | | | |
| Current Status: File Located in House | | | | |
| FIKE/QUICK LUBE | 2538 SOUTH ROXBORO R | E 1/4 - 1/2 (0.283 mi.) | F35 | 85 |
| Incident Phase: CO | | | | |
| Incident Number: 21743 | | | | |
| Current Status: File Located in Archives | | | | |
| MOGILNICKI PROPERTY | 1607 ACADIA STREET | SSE 1/4 - 1/2 (0.287 mi.) | I37 | 93 |
| Incident Phase: CO | | | | |
| Incident Number: 33475 | | | | |
| Current Status: File Located in Archives | | | | |
| NC MUSEUM OF LIFE & | 433 MURRAY AVE. | NNW 1/4 - 1/2 (0.290 mi.) | J38 | 95 |
| Incident Phase: CO | | | | |

EXECUTIVE SUMMARY

| | | | | |
|--|-----------------------------|----------------------------------|------------|------------|
| Incident Number: 4036 Current Status: File Located in Archives | | | | |
| WESTERN AUTO | 2107 GRAND AVENUE | WSW 1/4 - 1/2 (0.294 mi.) | 40 | 99 |
| Incident Phase: CO Incident Number: 5194 Current Status: File Located in Archives | | | | |
| MAGAR, BONNIE - RESI | 214 E. HAMMOND STREE | ENE 1/4 - 1/2 (0.300 mi.) | H42 | 105 |
| Incident Phase: CO Incident Number: 23843 Current Status: File Located in House | | | | |
| KAKALEC RESIDENCE, J | 1603 ACADIA STREET | SSE 1/4 - 1/2 (0.300 mi.) | I43 | 108 |
| Incident Phase: CO Incident Number: 26468 Current Status: File Located in House | | | | |
| COLONIAL VILLAGE FAM | 2110 ROXBORO ROAD | SE 1/4 - 1/2 (0.302 mi.) | L44 | 112 |
| Incident Phase: CO Incident Number: 20665 Current Status: File Located in Archives | | | | |
| JOY FOOD STORES | 2109 ROXBORO RD | SE 1/4 - 1/2 (0.303 mi.) | L46 | 118 |
| Incident Phase: CO Incident Number: 6039 Current Status: File Located in Archives | | | | |
| QUICK-AS-A-WINK DRY | 2100 ROXBORO RD. | SE 1/4 - 1/2 (0.304 mi.) | L47 | 123 |
| Incident Phase: CO Incident Number: 9806 Current Status: File Located in Archives | | | | |
| TENANT SUCCESS PROPE | 2005 N. DUKE STREET | W 1/4 - 1/2 (0.311 mi.) | 48 | 127 |
| Incident Phase: CO Incident Number: 39331 Current Status: File Located in House | | | | |
| MCLEOD PROPERTY (RAN | 1601 ACADIA STREET | SSE 1/4 - 1/2 (0.311 mi.) | I49 | 129 |
| Incident Phase: CO Incident Number: 33513 Current Status: File Located in Archives | | | | |
| CARTER PROPERTY (LUN | 2604 ROXBORO ST | ENE 1/4 - 1/2 (0.323 mi.) | M51 | 133 |
| Incident Phase: CO Incident Number: 33380 Current Status: File Located in Archives | | | | |
| STRICKLAND ESTATE | 404 ENGLEWOOD AVE | S 1/4 - 1/2 (0.327 mi.) | N52 | 135 |
| Incident Phase: CO Incident Number: 33614 Current Status: File Located in Archives | | | | |
| ROCKSON RESIDENCE, A | 1821 GLENDALE AVENUE | S 1/4 - 1/2 (0.330 mi.) | K53 | 137 |
| Incident Phase: CO Incident Number: 39334 Current Status: File Located in House | | | | |
| REITER, GREG PROPERT | 406 ENGLEWOOD AVENUE | S 1/4 - 1/2 (0.333 mi.) | N54 | 140 |
| Incident Phase: CO Incident Number: 33130 Current Status: File Located in Archives | | | | |
| MORRIS PROPERTY (BON | 909 EAST HUDSON AVE. | W 1/4 - 1/2 (0.341 mi.) | 55 | 142 |

EXECUTIVE SUMMARY

| | | | | |
|--|---------------------------------|----------------------------------|------------|------------|
| Incident Phase: CO Incident Number: 39772 Current Status: File Located in House | | | | |
| D/B/A GARRETT'S 76 | 1917 ROXBORO RD. | SE 1/4 - 1/2 (0.347 mi.) | O58 | 148 |
| Incident Phase: FU Incident Number: 22519 Current Status: File Located in House | | | | |
| GENTRY PROPERTY, BER | 1517 EDGEVALE ROAD | S 1/4 - 1/2 (0.348 mi.) | N59 | 151 |
| Incident Phase: CO Incident Number: 39726 Current Status: File Located in House | | | | |
| BENNETT, JAN - RESID | 2614 NORTH ROXBORO S | ENE 1/4 - 1/2 (0.350 mi.) | 60 | 153 |
| Incident Phase: CO Incident Number: 26073 Current Status: File Located in Archives | | | | |
| MCDONALDS 032-0008 | 2010 NORTH ROXBORO S | SE 1/4 - 1/2 (0.350 mi.) | O61 | 157 |
| Incident Phase: CO Incident Number: 26976 Current Status: File Located in Archives | | | | |
| MCDONALD'S PARKING L | 1918 N. ROXBORO STRE | SE 1/4 - 1/2 (0.354 mi.) | O62 | 160 |
| Incident Phase: CO Incident Number: 33980 Current Status: File Located in House | | | | |
| LOC. 4-3364 | 1918 ROXBORO ROAD | SE 1/4 - 1/2 (0.354 mi.) | O63 | 162 |
| Incident Phase: CO Incident Number: 4071 Current Status: File Located in Archives | | | | |
| GTE-ROXBORO | ROXBORO RD | SE 1/4 - 1/2 (0.372 mi.) | O65 | 168 |
| Incident Phase: CO Incident Number: 8017 Current Status: File Located in House | | | | |
| ARBY'S SITE | ROXBORO RD US501&INF | SE 1/4 - 1/2 (0.372 mi.) | O66 | 171 |
| Incident Phase: CO Incident Number: 13253 Current Status: File Located in Archives | | | | |
| RIZZO PROPERTY (NANC | 2908 FARTHING STREET | NNE 1/4 - 1/2 (0.402 mi.) | 68 | 176 |
| Incident Phase: RE Incident Number: 48534 Current Status: File Located in House | | | | |
| PROCTOR, THELMA PROP | 1507 EDGEVALE RD | S 1/4 - 1/2 (0.408 mi.) | 69 | 178 |
| Incident Phase: CO Incident Number: 33238 Current Status: File Located in Archives | | | | |
| SURLA, ELIZABETH PRO | 510 EVERETTE PLACE | SSW 1/4 - 1/2 (0.427 mi.) | Q70 | 180 |
| Incident Phase: CO Incident Number: 26716 Current Status: File Located in Archives | | | | |
| PERRY RESIDENCE (WAL | 1800 GLENDALE AVENUE | S 1/4 - 1/2 (0.427 mi.) | R71 | 184 |
| Incident Phase: CO Incident Number: 26401 Current Status: File Located in Archives | | | | |
| EDMONDSON RESIDENCE | 1801 GLENDALE AVENUE | S 1/4 - 1/2 (0.429 mi.) | R72 | 188 |

EXECUTIVE SUMMARY

| | | | | |
|--|-----------------------------|----------------------------------|------------|------------|
| Incident Phase: CO | | | | |
| Incident Number: 26420 | | | | |
| Current Status: File Located in Archives | | | | |
| DURHAM COUNTY ABC ST | 2801 N. ROXBORO ROAD | NE 1/4 - 1/2 (0.432 mi.) | P73 | 192 |
| Incident Phase: CO | | | | |
| Incident Number: 33007 | | | | |
| Current Status: File Located in Archives | | | | |
| PEGASUS LAND CO (302 | 3023 FARTHING STREET | NNE 1/4 - 1/2 (0.434 mi.) | 75 | 196 |
| Incident Phase: CO | | | | |
| Incident Number: 39654 | | | | |
| Current Status: File Located in House | | | | |
| MISHOE PROPERTY | 410 E HAMMOND STREET | ENE 1/4 - 1/2 (0.436 mi.) | 76 | 198 |
| Incident Phase: CO | | | | |
| Incident Number: 47199 | | | | |
| Current Status: File Located in House | | | | |
| D & L APPLIANCE | 2821 N. ROXBORO RD. | NE 1/4 - 1/2 (0.455 mi.) | 80 | 204 |
| Incident Phase: CO | | | | |
| Incident Number: 22367 | | | | |
| Current Status: File Located in Archives | | | | |
| MCLAURIN RESIDENCE | 1517 RUFFIN STREET | SW 1/4 - 1/2 (0.457 mi.) | T81 | 207 |
| Incident Phase: CO | | | | |
| Incident Number: 18639 | | | | |
| Current Status: File Located in Archives | | | | |
| FOUNDATIONS XPERTS P | 405 HUGO STREET | ENE 1/4 - 1/2 (0.466 mi.) | 83 | 212 |
| Incident Phase: CO | | | | |
| Incident Number: 39013 | | | | |
| Current Status: File Located in House | | | | |
| VASSILIADES HEIRS PR | 504 W. KONX STREET | SSW 1/4 - 1/2 (0.475 mi.) | U84 | 214 |
| Incident Phase: CO | | | | |
| Incident Number: 46151 | | | | |
| Current Status: File Located in House | | | | |
| LEONTIS PROPERTY (HE | 504 W. KNOX STREET | SSW 1/4 - 1/2 (0.475 mi.) | U85 | 216 |
| Incident Phase: CO | | | | |
| Incident Number: 46163 | | | | |
| Current Status: File Located in House | | | | |
| SACHS, SUSAN PROPERT | 114 E. MURRAY AVENUE | NNE 1/4 - 1/2 (0.476 mi.) | 86 | 217 |
| Incident Number: 26492 | | | | |
| Current Status: File Located in Archives | | | | |
| UMSTEAD RESIDENCE (K | 1502 RUFFIN STREET | SSW 1/4 - 1/2 (0.477 mi.) | 87 | 221 |
| Incident Phase: CO | | | | |
| Incident Number: 26348 | | | | |
| Current Status: File Located in Archives | | | | |
| BENEFICIAL MORTGAGE | 508 W. KNOX STREET | SSW 1/4 - 1/2 (0.486 mi.) | U88 | 225 |
| Incident Phase: CO | | | | |
| Incident Number: 33774 | | | | |
| Current Status: File Located in House | | | | |
| KESSLER PROPERTY | 417 W. KNOX STREET | S 1/4 - 1/2 (0.489 mi.) | S89 | 226 |
| Incident Phase: CO | | | | |
| Incident Number: 33735 | | | | |
| Current Status: File Located in Archives | | | | |
| HUGHES PROPERTY (ROB | 2508 CASCADILLA STRE | E 1/4 - 1/2 (0.492 mi.) | 90 | 228 |

EXECUTIVE SUMMARY

Incident Phase: CO
 Incident Number: 39709
 Current Status: File Located in House

SEAWELL, TED & ANNE **110 W. DELAFIELD AVE** **NNE 1/4 - 1/2 (0.495 mi.)** **V91** **230**
 Incident Phase: CO
 Incident Number: 33093
 Current Status: File Located in Archives

LUST TRUST: This database contains information about claims against the State Trust Funds for reimbursements for expenses incurred while remediating Leaking USTs.

A review of the LUST TRUST list, as provided by EDR, and dated 06/30/2023 has revealed that there are 40 LUST TRUST sites within approximately 0.5 miles of the target property.

| <u>Equal/Higher Elevation</u> | <u>Address</u> | <u>Direction / Distance</u> | <u>Map ID</u> | <u>Page</u> |
|--|-----------------------------|----------------------------------|---------------|-------------|
| HEINE, PAUL RESIDENC Site ID: 26574 | 2402 GLENDALE AVENUE | W 0 - 1/8 (0.019 mi.) | 2 | 9 |
| KELLY PROPERTY (BANK Site ID: 26918 | 2523 GLENDALE AVENUE | WNW 0 - 1/8 (0.078 mi.) | A6 | 16 |
| HOWARD, JAMES PROPER Site ID: 26143 | 612 COLGATE STREET | W 0 - 1/8 (0.108 mi.) | B8 | 21 |
| INTERSTATE BP Facility Id: 0-016175 Site ID: 24198 | I-85 AND CLUB BOULEV | SSW 1/8 - 1/4 (0.158 mi.) | 10 | 27 |
| CARTER PROPERTY Site ID: 39012 | 2101 RUFFIN STREET | W 1/8 - 1/4 (0.169 mi.) | C11 | 27 |
| GOSS, CLAIBORNE PROP Site ID: 26904 | 2611 GLENDALE AVENUE | WNW 1/8 - 1/4 (0.171 mi.) | 12 | 29 |
| CLARK PROPERTY Site ID: 33592 | 2006 WOODVIEW DRIVE | W 1/8 - 1/4 (0.212 mi.) | C15 | 36 |
| GUNTER, JEANNE PROPE Site ID: 39178 | 1919 GLENDALE AVE | S 1/8 - 1/4 (0.214 mi.) | D17 | 40 |
| WEAVER RESIDENCE (JO Site ID: 33473 | 2015 WOODVIEW DRIVE | W 1/8 - 1/4 (0.224 mi.) | 18 | 42 |
| HEINSOHN, DAVID - RE Site ID: 26058 | 101 GRESHAM AVENUE | NE 1/8 - 1/4 (0.231 mi.) | E20 | 45 |
| CREGER, TOM RESIDENC Site ID: 26762 | 2713 SHENANDOAH AVEN | NNE 1/8 - 1/4 (0.234 mi.) | 22 | 50 |
| HICKEY, SHEILA PROPE Site ID: 33055 | 1913 GLENDALE AVENUE | S 1/4 - 1/2 (0.253 mi.) | D23 | 53 |
| MASSENGILL PROPERTY Site ID: 39825 | 2515 NORTH ROXBORO S | E 1/4 - 1/2 (0.271 mi.) | F25 | 60 |
| BEAVER POND FAMILY F Facility Id: 0-016397 Site ID: 39026 | 2211 ROXBORO ROAD | ESE 1/4 - 1/2 (0.273 mi.) | G26 | 62 |
| MOGILNICKI PROPERTY Site ID: 33475 | 1607 ACADIA STREET | SSE 1/4 - 1/2 (0.287 mi.) | I37 | 93 |
| MAGAR, BONNIE - RESI | 214 E. HAMMOND STREE | ENE 1/4 - 1/2 (0.300 mi.) | H42 | 105 |

EXECUTIVE SUMMARY

| | | | | |
|-----------------------------|-----------------------------|----------------------------------|------------|------------|
| Site ID: 23843 | | | | |
| KAKALEC RESIDENCE, J | 1603 ACADIA STREET | SSE 1/4 - 1/2 (0.300 mi.) | I43 | 108 |
| Site ID: 26468 | | | | |
| QUICK-AS-A-WINK DRY | 2100 ROXBORO RD. | SE 1/4 - 1/2 (0.304 mi.) | L47 | 123 |
| Site ID: 9506 | | | | |
| TENANT SUCCESS PROPE | 2005 N. DUKE STREET | W 1/4 - 1/2 (0.311 mi.) | 48 | 127 |
| Site ID: 39331 | | | | |
| MCLEOD PROPERTY (RAN | 1601 ACADIA STREET | SSE 1/4 - 1/2 (0.311 mi.) | I49 | 129 |
| Site ID: 33513 | | | | |
| CARTER PROPERTY (LUN | 2604 ROXBORO ST | ENE 1/4 - 1/2 (0.323 mi.) | M51 | 133 |
| Site ID: 33380 | | | | |
| STRICKLAND ESTATE | 404 ENGLEWOOD AVE | S 1/4 - 1/2 (0.327 mi.) | N52 | 135 |
| Site ID: 33614 | | | | |
| ROCKSON RESIDENCE, A | 1821 GLENDALE AVENUE | S 1/4 - 1/2 (0.330 mi.) | K53 | 137 |
| Site ID: 39334 | | | | |
| REITER, GREG PROPERT | 406 ENGLEWOOD AVENUE | S 1/4 - 1/2 (0.333 mi.) | N54 | 140 |
| Site ID: 33130 | | | | |
| MORRIS PROPERTY (BON | 909 EAST HUDSON AVE. | W 1/4 - 1/2 (0.341 mi.) | 55 | 142 |
| Site ID: 39772 | | | | |
| GENTRY PROPERTY, BER | 1517 EDGEVALE ROAD | S 1/4 - 1/2 (0.348 mi.) | N59 | 151 |
| Site ID: 39726 | | | | |
| MCDONALD'S PARKING L | 1918 N. ROXBORO STRE | SE 1/4 - 1/2 (0.354 mi.) | O62 | 160 |
| Facility Id: 1-030084 | | | | |
| Site ID: 33980 | | | | |
| PROCTOR, THELMA PROP | 1507 EDGEVALE RD | S 1/4 - 1/2 (0.408 mi.) | 69 | 178 |
| Site ID: 33238 | | | | |
| SURLA, ELIZABETH PRO | 510 EVERETTE PLACE | SSW 1/4 - 1/2 (0.427 mi.) | Q70 | 180 |
| Site ID: 26716 | | | | |
| PERRY RESIDENCE (WAL | 1800 GLENDALE AVENUE | S 1/4 - 1/2 (0.427 mi.) | R71 | 184 |
| Site ID: 26401 | | | | |
| DURHAM COUNTY ABC ST | 2801 N. ROXBORO ROAD | NE 1/4 - 1/2 (0.432 mi.) | P73 | 192 |
| Site ID: 33007 | | | | |
| PEGASUS LAND CO (302 | 3023 FARTHING STREET | NNE 1/4 - 1/2 (0.434 mi.) | 75 | 196 |
| Site ID: 39654 | | | | |
| EDMONDSON RESIDENCE | 1801 GLENDALE AVENUE | S 1/4 - 1/2 (0.443 mi.) | R77 | 199 |
| Site ID: 26420 | | | | |
| MCLAURIN RESIDENCE | 1517 RUFFIN STREET | SW 1/4 - 1/2 (0.457 mi.) | T81 | 207 |
| Site ID: 18639 | | | | |
| FOUNDATIONS XPERTS P | 405 HUGO STREET | ENE 1/4 - 1/2 (0.466 mi.) | 83 | 212 |
| Site ID: 39013 | | | | |
| SACHS, SUSAN PROPERT | 114 E. MURRAY AVENUE | NNE 1/4 - 1/2 (0.476 mi.) | 86 | 217 |
| Site ID: 26492 | | | | |
| UMSTEAD RESIDENCE (K | 1502 RUFFIN STREET | SSW 1/4 - 1/2 (0.477 mi.) | 87 | 221 |
| Site ID: 26348 | | | | |
| KESSLER PROPERTY | 417 W. KNOX STREET | S 1/4 - 1/2 (0.489 mi.) | S89 | 226 |
| Site ID: 33735 | | | | |
| HUGHES PROPERTY (ROB | 2508 CASCADILLA STRE | E 1/4 - 1/2 (0.492 mi.) | 90 | 228 |

EXECUTIVE SUMMARY

Site ID: 39709

SEAWELL, TED & ANNE

110 W. DELAFIELD AVE

NNE 1/4 - 1/2 (0.495 mi.) V91

230

Site ID: 33093

State and tribal institutional control / engineering control registries

INST CONTROL: No Further Action Sites With Land Use Restrictions Monitoring.

A review of the INST CONTROL list, as provided by EDR, and dated 03/03/2023 has revealed that there are 15 INST CONTROL sites within approximately 0.5 miles of the target property.

| <u>Equal/Higher Elevation</u> | <u>Address</u> | <u>Direction / Distance</u> | <u>Map ID</u> | <u>Page</u> |
|-------------------------------|-----------------------------|----------------------------------|---------------|-------------|
| PARKVIEW BAPTIST CHU | 2500 ACADIA STREET | E 0 - 1/8 (0.020 mi.) | 3 | 13 |
| CARTER PROPERTY | 2101 RUFFIN STREET | W 1/8 - 1/4 (0.169 mi.) | C11 | 27 |
| BEAVER POND FAMILY F | 2211 ROXBORO ROAD | ESE 1/4 - 1/2 (0.273 mi.) | G26 | 62 |
| FIKE & SON | 2538 S ROXBORO ST | E 1/4 - 1/2 (0.283 mi.) | F36 | 87 |
| JOY FOOD STORES | 2109 ROXBORO RD | SE 1/4 - 1/2 (0.303 mi.) | L46 | 118 |
| MCLEOD PROPERTY (RAN | 1601 ACADIA STREET | SSE 1/4 - 1/2 (0.311 mi.) | I49 | 129 |
| CARTER PROPERTY (LUN | 2604 ROXBORO ST | ENE 1/4 - 1/2 (0.323 mi.) | M51 | 133 |
| ROCKSON RESIDENCE, A | 1821 GLENDALE AVENUE | S 1/4 - 1/2 (0.330 mi.) | K53 | 137 |
| REITER, GREG PROPERT | 406 ENGLEWOOD AVENUE | S 1/4 - 1/2 (0.333 mi.) | N54 | 140 |
| MORRIS PROPERTY (BON | 909 EAST HUDSON AVE. | W 1/4 - 1/2 (0.341 mi.) | 55 | 142 |
| MCDONALD'S PARKING L | 1918 N. ROXBORO STRE | SE 1/4 - 1/2 (0.354 mi.) | O62 | 160 |
| PROCTOR, THELMA PROP | 1507 EDGEVALE RD | S 1/4 - 1/2 (0.408 mi.) | 69 | 178 |
| SURLA, ELIZABETH PRO | 510 EVERETTE PLACE | SSW 1/4 - 1/2 (0.427 mi.) | Q70 | 180 |
| DURHAM COUNTY ABC ST | 2801 N. ROXBORO ROAD | NE 1/4 - 1/2 (0.432 mi.) | P74 | 193 |
| UMSTEAD RESIDENCE (K | 1502 RUFFIN STREET | SSW 1/4 - 1/2 (0.477 mi.) | 87 | 221 |

ADDITIONAL ENVIRONMENTAL RECORDS

Records of Emergency Release Reports

IMD: Incident Management Database.

A review of the IMD list, as provided by EDR, and dated 04/28/2023 has revealed that there are 35 IMD sites within approximately 0.5 miles of the target property.

| <u>Equal/Higher Elevation</u> | <u>Address</u> | <u>Direction / Distance</u> | <u>Map ID</u> | <u>Page</u> |
|---|-----------------------------|----------------------------------|---------------|-------------|
| HEINE, PAUL RESIDENC Facility Id: 26574 | 2402 GLENDALE AVENUE | W 0 - 1/8 (0.019 mi.) | 2 | 9 |
| KELLY PROPERTY (BANK Facility Id: 26918 | 2523 GLENDALE AVENUE | WNW 0 - 1/8 (0.078 mi.) | A6 | 16 |
| HOWARD, JAMES PROPER Facility Id: 26143 | 612 COLGATE STREET | W 0 - 1/8 (0.108 mi.) | B8 | 21 |
| GOSS, CLAIBORNE PROP Facility Id: 26904 | 2611 GLENDALE AVENUE | WNW 1/8 - 1/4 (0.171 mi.) | 12 | 29 |
| HEINSOHN, DAVID - RE | 101 GRESHAM AVENUE | NE 1/8 - 1/4 (0.231 mi.) | E20 | 45 |

EXECUTIVE SUMMARY

| | | | | | |
|--|--|--|--------------------------|------------------------|--|
| Facility Id: 26058 Facility Id: 26059 | | | | | |
| CREGER, TOM RESIDENC Facility Id: 26762 | 2713 SHENANDOAH AVEN | NNE 1/8 - 1/4 (0.234 mi.) | 22 | 50 | |
| HICKEY, SHEILA PROPE Facility Id: 33055 | 1913 GLENDALE AVENUE | S 1/4 - 1/2 (0.253 mi.) | D23 | 53 | |
| WILDE, CARL RESIDENC Facility Id: 22632 | 809 LEON ST | WNW 1/4 - 1/2 (0.255 mi.) | 24 | 57 | |
| BEAVER POND FAMILY F Facility Id: 15958 | 2211 ROXBORO ROAD | ESE 1/4 - 1/2 (0.273 mi.) | G26 | 62 | |
| GO SPEEDIO Facility Id: 5459 | CLUB BLVD & ROXBORO | ESE 1/4 - 1/2 (0.276 mi.) | G30 | 74 | |
| CREEK'S EDGE PROPERT FIKE & SON Facility Id: 21743 | 2615 HIGHLAND AVE 2538 S ROXBORO ST | ENE 1/4 - 1/2 (0.278 mi.) E 1/4 - 1/2 (0.283 mi.) | H32 F36 | 79 87 | |
| N.C. MUSEUM OF LIFE Facility Id: 4036 | 433 MURRAY AVENUE | NNW 1/4 - 1/2 (0.290 mi.) | J39 | 96 | |
| WESTERN AUTO Facility Id: 5194 | 2107 GRAND AVENUE | WSW 1/4 - 1/2 (0.294 mi.) | 40 | 99 | |
| MAGAR, BONNIE - RESI Facility Id: 23843 | 214 E. HAMMOND STREE | ENE 1/4 - 1/2 (0.300 mi.) | H42 | 105 | |
| KAKALEC RESIDENCE, J Facility Id: 26468 | 1603 ACADIA STREET | SSE 1/4 - 1/2 (0.300 mi.) | I43 | 108 | |
| TEXACO-TOPS #6 Facility Id: 20665 | 2110 ROXBORO RD. | SE 1/4 - 1/2 (0.302 mi.) | L45 | 116 | |
| JOY FOOD STORES Facility Id: 6039 | 2109 ROXBORO RD | SE 1/4 - 1/2 (0.303 mi.) | L46 | 118 | |
| QUICK-AS-A-WINK DRY Facility Id: 9806 | 2100 ROXBORO RD. | SE 1/4 - 1/2 (0.304 mi.) | L47 | 123 | |
| GARRETT'S 76 (FORMER Facility Id: 22519 | 1917 NORTH ROXBORO R | SE 1/4 - 1/2 (0.347 mi.) | O57 | 146 | |
| BENNETT, JAN - RESID Facility Id: 26073 | 2614 NORTH ROXBORO S | ENE 1/4 - 1/2 (0.350 mi.) | 60 | 153 | |
| MCDONALDS 032-0008 Facility Id: 26976 | 2010 NORTH ROXBORO S | SE 1/4 - 1/2 (0.350 mi.) | O61 | 157 | |
| EXXON 4-3364 BUNKEY' Facility Id: 4071 | 1918 ROXBORO RD. | SE 1/4 - 1/2 (0.354 mi.) | O64 | 166 | |
| GTE-ROXBORO Facility Id: 8017 | ROXBORO RD | SE 1/4 - 1/2 (0.372 mi.) | O65 | 168 | |
| ARBY'S SITE Facility Id: 13253 | ROXBORO RD US501&INF | SE 1/4 - 1/2 (0.372 mi.) | O66 | 171 | |
| SURLA, ELIZABETH PRO Facility Id: 26716 | 510 EVERETTE PLACE | SSW 1/4 - 1/2 (0.427 mi.) | Q70 | 180 | |
| PERRY RESIDENCE (WAL Facility Id: 26401 | 1800 GLENDALE AVENUE | S 1/4 - 1/2 (0.427 mi.) | R71 | 184 | |
| EDMONDSON RESIDENCE Facility Id: 26420 | 1801 GLENDALE AVENUE | S 1/4 - 1/2 (0.429 mi.) | R72 | 188 | |
| DURHAM COUNTY ABC ST | 2801 N. ROXBORO ROAD | NE 1/4 - 1/2 (0.432 mi.) | P74 | 193 | |

EXECUTIVE SUMMARY

| | | | | |
|--------------------------------|-----------------------------|----------------------------------|------------|------------|
| Facility Id: 33007 | | | | |
| JERNIGAN, CARLA | 408 W KNOX AVE. | S 1/4 - 1/2 (0.450 mi.) | S78 | 200 |
| Facility Id: 15353 | | | | |
| D & L APPLIANCE | 2821 N. ROXBORO RD. | NE 1/4 - 1/2 (0.455 mi.) | 80 | 204 |
| Facility Id: 22367 | | | | |
| MCLAURIN RESIDENCE | 1517 RUFFIN STREET | SW 1/4 - 1/2 (0.457 mi.) | T81 | 207 |
| Facility Id: 18639 | | | | |
| SACHS, SUSAN PROPERT | 114 E. MURRAY AVENUE | NNE 1/4 - 1/2 (0.476 mi.) | 86 | 217 |
| Facility Id: 26492 | | | | |
| UMSTEAD RESIDENCE (K | 1502 RUFFIN STREET | SSW 1/4 - 1/2 (0.477 mi.) | 87 | 221 |
| Facility Id: 26348 | | | | |
| SEAWELL, TED & ANNE | 110 W. DELAFIELD AVE | NNE 1/4 - 1/2 (0.495 mi.) | V92 | 232 |
| Facility Id: 33093 | | | | |

EDR HIGH RISK HISTORICAL RECORDS

EDR Exclusive Records

EDR Hist Cleaner: EDR has searched selected national collections of business directories and has collected listings of potential dry cleaner sites that were available to EDR researchers. EDR's review was limited to those categories of sources that might, in EDR's opinion, include dry cleaning establishments. The categories reviewed included, but were not limited to dry cleaners, cleaners, laundry, laundromat, cleaning/laundry, wash & dry etc. This database falls within a category of information EDR classifies as "High Risk Historical Records", or HRHR. EDR's HRHR effort presents unique and sometimes proprietary data about past sites and operations that typically create environmental concerns, but may not show up in current government records searches.

A review of the EDR Hist Cleaner list, as provided by EDR, has revealed that there is 1 EDR Hist Cleaner site within approximately 0.125 miles of the target property.

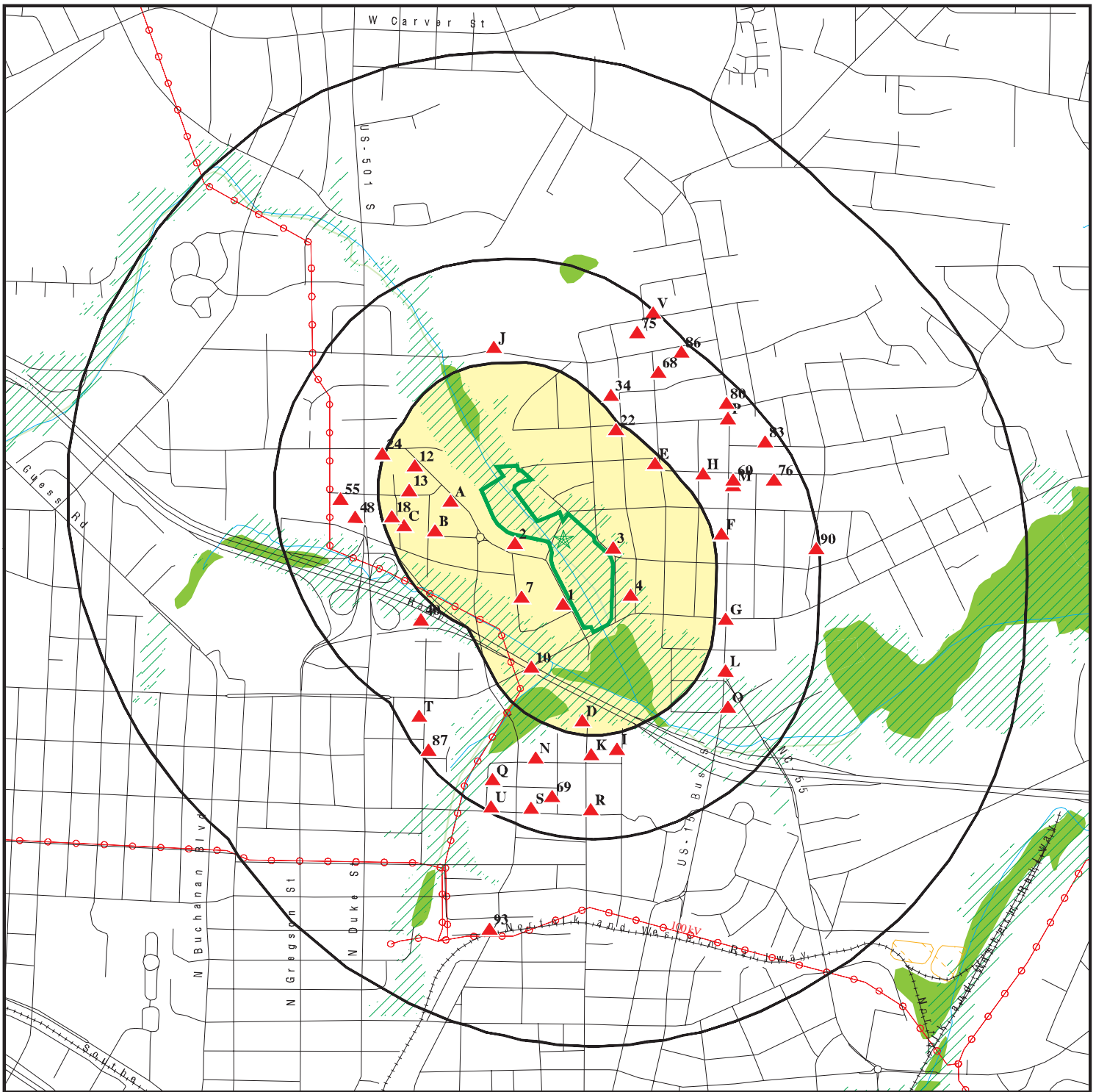
| <u>Equal/Higher Elevation</u> | <u>Address</u> | <u>Direction / Distance</u> | <u>Map ID</u> | <u>Page</u> |
|-------------------------------|-------------------|-----------------------------|---------------|-------------|
| KELLYS RUG CLEANING | 2523 GLENDALE AVE | WNW 0 - 1/8 (0.078 mi.) | A5 | 15 |

EXECUTIVE SUMMARY

Due to poor or inadequate address information, the following sites were not mapped. Count: 8 records.

| <u>Site Name</u> | <u>Database(s)</u> |
|---------------------------------|--------------------|
| CITGO FOOD MART | LUST TRUST |
| DUKE HOMESTEAD HISTORIC SITE | LUST TRUST |
| NORTHGATE SHELL SERVICE GAS STA | EDR Hist Auto |
| NORTHGATE SHELL SERVICE | EDR Hist Auto |
| NORTHGATE SHELL SERVICE | EDR Hist Auto |
| NORTHGATE EXXON SERVICE CENTER | EDR Hist Auto |
| NORTHGATE AUTOMOTIVE REPAIR | RGA LUST |
| NORTHGATE SHELL STATION | RGA LUST |

OVERVIEW MAP - 7469958.23S



Target Property

Sites at elevations higher than or equal to the target property

Sites at elevations lower than the target property

Manufactured Gas Plants

National Priority List Sites

Dept. Defense Sites

Indian Reservations BIA

Power transmission lines

Special Flood Hazard Area (1%)

0.2% Annual Chance Flood Hazard

National Wetland Inventory

State Wetlands

Hazardous Substance Disposal Sites

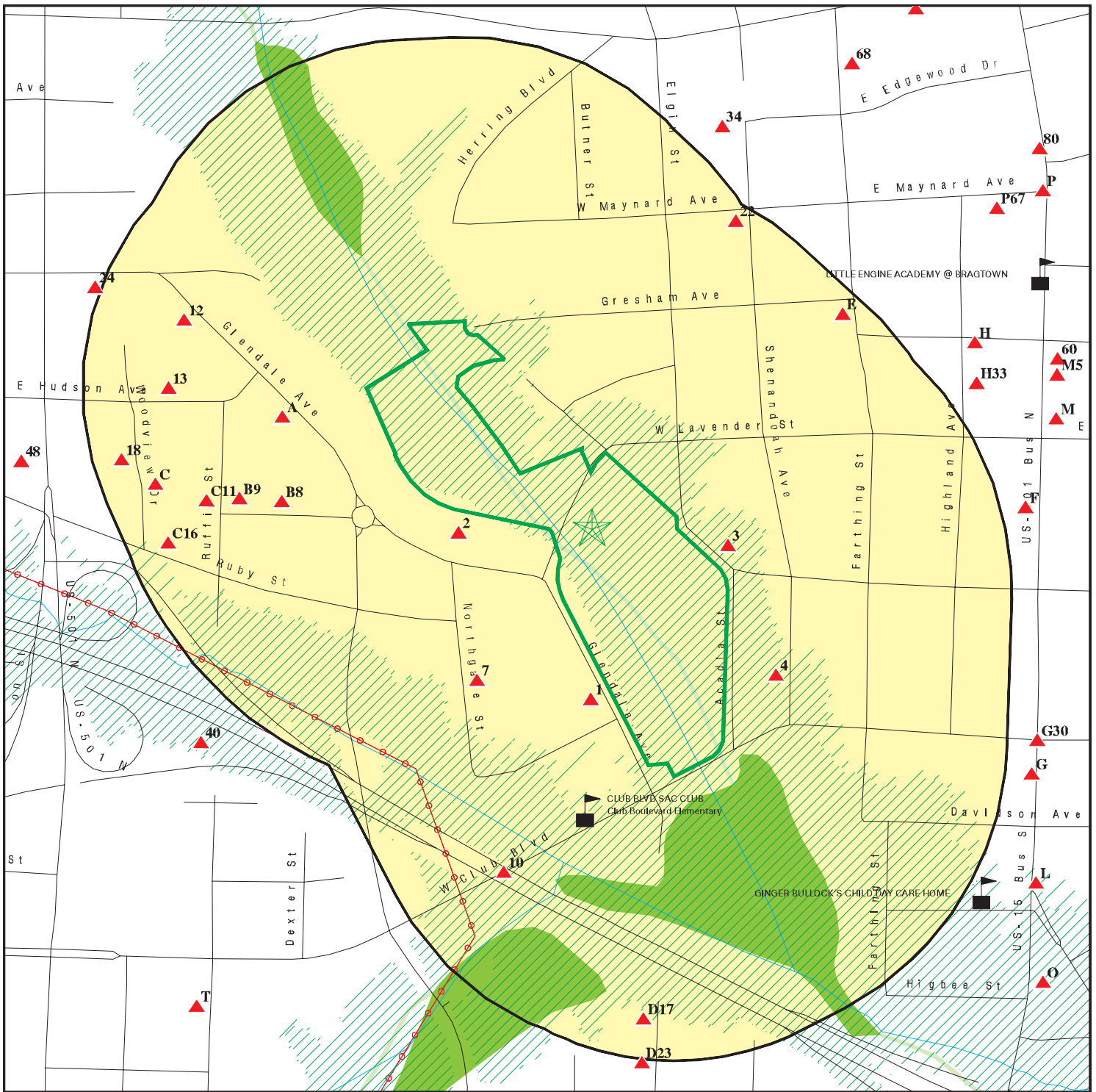


This report includes Interactive Map Layers to display and/or hide map information. The legend includes only those icons for the default map view.

SITE NAME: Northgate Park
 ADDRESS: 300 West Club Boulevard
 Durham NC 27704
 LAT/LONG: 36.022334 / 78.896917

CLIENT: S&ME
 CONTACT: Chelsea Parra
 INQUIRY #: 7469958.23s
 DATE: October 13, 2023 5:09 pm

DETAIL MAP - 7469958.23S



Target Property

Sites at elevations higher than or equal to the target property

Sites at elevations lower than the target property

Manufactured Gas Plants

Sensitive Receptors

National Priority List Sites

Dept. Defense Sites

0 1/16 1/8 1/4 Miles



Indian Reservations BIA

Power transmission lines

Special Flood Hazard Area (1%)

0.2% Annual Chance Flood Hazard

National Wetland Inventory

State Wetlands

Hazardous Substance Disposal Sites



This report includes Interactive Map Layers to display and/or hide map information. The legend includes only those icons for the default map view.

SITE NAME: Northgate Park
 ADDRESS: 300 West Club Boulevard
 Durham NC 27704
 LAT/LONG: 36.022334 / 78.896917

CLIENT: S&ME
 CONTACT: Chelsea Parra
 INQUIRY #: 7469958.23s
 DATE: October 13, 2023 5:10 pm

MAP FINDINGS SUMMARY

| Database | Search Distance (Miles) | Target Property | < 1/8 | 1/8 - 1/4 | 1/4 - 1/2 | 1/2 - 1 | > 1 | Total Plotted |
|---|-------------------------------|--------------------|-------|-----------|-----------|---------|-----|------------------|
| STANDARD ENVIRONMENTAL RECORDS | | | | | | | | |
| <i>Lists of Federal NPL (Superfund) sites</i> | | | | | | | | |
| NPL | 1.000 | | 0 | 0 | 0 | 0 | NR | 0 |
| Proposed NPL | 1.000 | | 0 | 0 | 0 | 0 | NR | 0 |
| NPL LIENS | 1.000 | | 0 | 0 | 0 | 0 | NR | 0 |
| <i>Lists of Federal Delisted NPL sites</i> | | | | | | | | |
| Delisted NPL | 1.000 | | 0 | 0 | 0 | 0 | NR | 0 |
| <i>Lists of Federal sites subject to CERCLA removals and CERCLA orders</i> | | | | | | | | |
| FEDERAL FACILITY | 0.500 | | 0 | 0 | 0 | NR | NR | 0 |
| SEMS | 0.500 | | 0 | 0 | 1 | NR | NR | 1 |
| <i>Lists of Federal CERCLA sites with NFRAP</i> | | | | | | | | |
| SEMS-ARCHIVE | 0.500 | | 0 | 0 | 0 | NR | NR | 0 |
| <i>Lists of Federal RCRA facilities undergoing Corrective Action</i> | | | | | | | | |
| CORRACTS | 1.000 | | 0 | 0 | 0 | 0 | NR | 0 |
| <i>Lists of Federal RCRA TSD facilities</i> | | | | | | | | |
| RCRA-TSDF | 0.500 | | 0 | 0 | 0 | NR | NR | 0 |
| <i>Lists of Federal RCRA generators</i> | | | | | | | | |
| RCRA-LQG | 0.250 | | 0 | 0 | NR | NR | NR | 0 |
| RCRA-SQG | 0.250 | | 0 | 0 | NR | NR | NR | 0 |
| RCRA-VSQG | 0.250 | | 0 | 0 | NR | NR | NR | 0 |
| <i>Federal institutional controls / engineering controls registries</i> | | | | | | | | |
| LUCIS | 0.500 | | 0 | 0 | 0 | NR | NR | 0 |
| US ENG CONTROLS | 0.500 | | 0 | 0 | 0 | NR | NR | 0 |
| US INST CONTROLS | 0.500 | | 0 | 0 | 0 | NR | NR | 0 |
| <i>Federal ERNS list</i> | | | | | | | | |
| ERNS | TP | | NR | NR | NR | NR | NR | 0 |
| <i>Lists of state- and tribal (Superfund) equivalent sites</i> | | | | | | | | |
| NC HSDS | 1.000 | | 0 | 0 | 0 | 0 | NR | 0 |
| <i>Lists of state- and tribal hazardous waste facilities</i> | | | | | | | | |
| SHWS | 1.000 | | 0 | 0 | 0 | 1 | NR | 1 |
| <i>Lists of state and tribal landfills and solid waste disposal facilities</i> | | | | | | | | |
| SWF/LF | 0.500 | | 0 | 0 | 0 | NR | NR | 0 |

MAP FINDINGS SUMMARY

| Database | Search Distance (Miles) | Target Property | < 1/8 | 1/8 - 1/4 | 1/4 - 1/2 | 1/2 - 1 | > 1 | Total Plotted |
|---|-------------------------|-----------------|-------|-----------|-----------|---------|-----|---------------|
| DEBRIS | 0.500 | | 0 | 0 | 0 | NR | NR | 0 |
| OLI | 0.500 | | 0 | 0 | 0 | NR | NR | 0 |
| LCID | 0.500 | | 0 | 0 | 0 | NR | NR | 0 |
| <i>Lists of state and tribal leaking storage tanks</i> | | | | | | | | |
| LAST | 0.500 | | 1 | 2 | 8 | NR | NR | 11 |
| LUST | 0.500 | | 5 | 10 | 52 | NR | NR | 67 |
| INDIAN LUST | 0.500 | | 0 | 0 | 0 | NR | NR | 0 |
| LUST TRUST | 0.500 | | 3 | 8 | 29 | NR | NR | 40 |
| <i>Lists of state and tribal registered storage tanks</i> | | | | | | | | |
| FEMA UST | 0.250 | | 0 | 0 | NR | NR | NR | 0 |
| UST | 0.250 | | 0 | 0 | NR | NR | NR | 0 |
| AST | 0.250 | | 0 | 0 | NR | NR | NR | 0 |
| INDIAN UST | 0.250 | | 0 | 0 | NR | NR | NR | 0 |
| <i>State and tribal institutional control / engineering control registries</i> | | | | | | | | |
| INST CONTROL | 0.500 | | 1 | 1 | 13 | NR | NR | 15 |
| <i>Lists of state and tribal voluntary cleanup sites</i> | | | | | | | | |
| VCP | 0.500 | | 0 | 0 | 0 | NR | NR | 0 |
| INDIAN VCP | 0.500 | | 0 | 0 | 0 | NR | NR | 0 |
| <i>Lists of state and tribal brownfield sites</i> | | | | | | | | |
| BROWNFIELDS | 0.500 | | 0 | 0 | 0 | NR | NR | 0 |
| <u>ADDITIONAL ENVIRONMENTAL RECORDS</u> | | | | | | | | |
| <i>Local Brownfield lists</i> | | | | | | | | |
| US BROWNFIELDS | 0.500 | | 0 | 0 | 0 | NR | NR | 0 |
| <i>Local Lists of Landfill / Solid Waste Disposal Sites</i> | | | | | | | | |
| HIST LF | 0.500 | | 0 | 0 | 0 | NR | NR | 0 |
| SWRCY | 0.500 | | 0 | 0 | 0 | NR | NR | 0 |
| INDIAN ODI | 0.500 | | 0 | 0 | 0 | NR | NR | 0 |
| DEBRIS REGION 9 | 0.500 | | 0 | 0 | 0 | NR | NR | 0 |
| ODI | 0.500 | | 0 | 0 | 0 | NR | NR | 0 |
| IHS OPEN DUMPS | 0.500 | | 0 | 0 | 0 | NR | NR | 0 |
| <i>Local Lists of Hazardous waste / Contaminated Sites</i> | | | | | | | | |
| US HIST CDL | TP | | NR | NR | NR | NR | NR | 0 |
| US CDL | TP | | NR | NR | NR | NR | NR | 0 |
| <i>Local Land Records</i> | | | | | | | | |
| LIENS 2 | TP | | NR | NR | NR | NR | NR | 0 |
| <i>Records of Emergency Release Reports</i> | | | | | | | | |
| HMIRS | TP | | NR | NR | NR | NR | NR | 0 |

MAP FINDINGS SUMMARY

| Database | Search Distance (Miles) | Target Property | < 1/8 | 1/8 - 1/4 | 1/4 - 1/2 | 1/2 - 1 | > 1 | Total Plotted |
|------------------------------------|-------------------------|-----------------|-------|-----------|-----------|---------|-----|---------------|
| SPILLS | TP | | NR | NR | NR | NR | NR | 0 |
| IMD | 0.500 | | 3 | 3 | 29 | NR | NR | 35 |
| SPILLS 90 | TP | | NR | NR | NR | NR | NR | 0 |
| SPILLS 80 | TP | | NR | NR | NR | NR | NR | 0 |
| Other Ascertainable Records | | | | | | | | |
| RCRA NonGen / NLR | 0.250 | | 0 | 0 | NR | NR | NR | 0 |
| FUDS | 1.000 | | 0 | 0 | 0 | 0 | NR | 0 |
| DOD | 1.000 | | 0 | 0 | 0 | 0 | NR | 0 |
| SCRD DRYCLEANERS | 0.500 | | 0 | 0 | 0 | NR | NR | 0 |
| US FIN ASSUR | TP | | NR | NR | NR | NR | NR | 0 |
| EPA WATCH LIST | TP | | NR | NR | NR | NR | NR | 0 |
| 2020 COR ACTION | 0.250 | | 0 | 0 | NR | NR | NR | 0 |
| TSCA | TP | | NR | NR | NR | NR | NR | 0 |
| TRIS | TP | | NR | NR | NR | NR | NR | 0 |
| SSTS | TP | | NR | NR | NR | NR | NR | 0 |
| ROD | 1.000 | | 0 | 0 | 0 | 0 | NR | 0 |
| RMP | TP | | NR | NR | NR | NR | NR | 0 |
| RAATS | TP | | NR | NR | NR | NR | NR | 0 |
| PRP | TP | | NR | NR | NR | NR | NR | 0 |
| PADS | TP | | NR | NR | NR | NR | NR | 0 |
| ICIS | TP | | NR | NR | NR | NR | NR | 0 |
| FTTS | TP | | NR | NR | NR | NR | NR | 0 |
| MLTS | TP | | NR | NR | NR | NR | NR | 0 |
| COAL ASH DOE | TP | | NR | NR | NR | NR | NR | 0 |
| COAL ASH EPA | 0.500 | | 0 | 0 | 0 | NR | NR | 0 |
| PCB TRANSFORMER | TP | | NR | NR | NR | NR | NR | 0 |
| RADINFO | TP | | NR | NR | NR | NR | NR | 0 |
| HIST FTTS | TP | | NR | NR | NR | NR | NR | 0 |
| DOT OPS | TP | | NR | NR | NR | NR | NR | 0 |
| CONSENT | 1.000 | | 0 | 0 | 0 | 0 | NR | 0 |
| INDIAN RESERV | 1.000 | | 0 | 0 | 0 | 0 | NR | 0 |
| FUSRAP | 1.000 | | 0 | 0 | 0 | 0 | NR | 0 |
| UMTRA | 0.500 | | 0 | 0 | 0 | NR | NR | 0 |
| LEAD SMELTERS | TP | | NR | NR | NR | NR | NR | 0 |
| US AIRS | TP | | NR | NR | NR | NR | NR | 0 |
| US MINES | 0.250 | | 0 | 0 | NR | NR | NR | 0 |
| ABANDONED MINES | 0.250 | | 0 | 0 | NR | NR | NR | 0 |
| MINES MRDS | 0.250 | | 0 | 0 | NR | NR | NR | 0 |
| FINDS | TP | | NR | NR | NR | NR | NR | 0 |
| DOCKET HWC | TP | | NR | NR | NR | NR | NR | 0 |
| UXO | 1.000 | | 0 | 0 | 0 | 0 | NR | 0 |
| ECHO | TP | | NR | NR | NR | NR | NR | 0 |
| FUELS PROGRAM | 0.250 | | 0 | 0 | NR | NR | NR | 0 |
| PFAS NPL | 0.250 | | 0 | 0 | NR | NR | NR | 0 |
| PFAS FEDERAL SITES | 0.250 | | 0 | 0 | NR | NR | NR | 0 |
| PFAS TRIS | 0.250 | | 0 | 0 | NR | NR | NR | 0 |
| PFAS TSCA | 0.250 | | 0 | 0 | NR | NR | NR | 0 |
| PFAS RCRA MANIFEST | 0.250 | | 0 | 0 | NR | NR | NR | 0 |
| PFAS ATSDR | 0.250 | | 0 | 0 | NR | NR | NR | 0 |
| PFAS WQP | 0.250 | | 0 | 0 | NR | NR | NR | 0 |

Map ID
Direction
Distance
Elevation

MAP FINDINGS

Site

Database(s) EDR ID Number
EPA ID Number

1
South
< 1/8
0.018 mi.
96 ft.

NICKLES PROPERTY (ANNA)
2303 GLENDALE AVE
DURHAM, NC 27704

LUST S123800966
N/A

Relative:
Higher

LUST:

Actual:
331 ft.

Name: NICKLES PROPERTY (ANNA)
Address: 2303 GLENDALE AVE
City,State,Zip: DURHAM, NC 27704
Facility ID: Not reported
UST Number: RA-8392
Incident Number: 46460
Source Type: 3
Date Reported: 01/29/2019
Closure Request: Not reported
Close Out: 02/28/2019
Level Of Soil Cleanup Achieved: S2
Of Supply Wells: 0
Commercial/NonCommercial UST Site: N
Risk Classification: L
Risk Class Based On Review: L
Corrective Action Plan Type: Not reported
NOV Issue Date: Not reported
Site Priority: Not reported
Phase Of LSA Req: Not reported
Site Risk Reason: Not reported
Land Use: RES
MTBE: 0
MTBE1: U
Flag: 0
Flag1: 0
LUR Filed: 02/12/2019
GPS Confirmed: 31
Current Status: C
RBCA GW: G2
PETOPT: 4
RPL: False
CD Num: 0
Reel Num: 0
RPOW: False
RPOP: False
Error Flag: 0
Error Code: N
Valid: False
Testlat: Not reported
Regional Officer Project Mgr: CAM
Company: Not reported
Telephone: Not reported
5 Min Quad: Not reported

LUST:

ERR Type: Not reported
UST Number: RA-8392
Facility Id: 46460
Date Occurred: 2019-01-16 00:00:00
Date Reported: Not reported
Owner/Operator: Not reported
Ownership: 4
Operation Type: 3

Map ID
 Direction
 Distance
 Elevation

MAP FINDINGS

Site

Database(s)

EDR ID Number
 EPA ID Number

NICKLES PROPERTY (ANNA) (Continued)

S123800966

Type: 4
 Location: 7
 Priority Update: Not reported
 Wells Affected Y/N: N
 Samples Include: Not reported
 7#5 Minute Quad: N
 5 Minute Quad: Not reported
 Pirf/Min Soil: Not reported
 Release Code: Not reported
 Source Code: Not reported
 Err Type: 3
 Cause: 3
 Source: A
 UST Number: P

LUST:

Incident Number: 46460
 Last Modified: 2/28/2019
 Incident Phase: CO
 NOV Issued: Not reported
 NORR Issued: Not reported
 45 Day Report: Not reported
 Public Meeting Held: Not reported
 SOC Signed: Not reported
 Reclassification Report: Not reported
 RS Designation: Not reported
 Closure Request Date: Not reported
 Close-out Report: Not reported

2
West
< 1/8
0.019 mi.
100 ft.

HEINE, PAUL RESIDENCE
2402 GLENDALE AVENUE
DURHAM, NC 27704

LUST **S106349244**
LUST TRUST **N/A**
IMD

Relative:
Higher
Actual:
335 ft.

LUST:

Name: HEINE, PAUL RESIDENCE
 Address: 2402 GLENDALE AVENUE
 City,State,Zip: DURHAM, NC 27704-
 Facility ID: Not reported
 UST Number: RA-5022
 Incident Number: 26574
 Source Type: 3
 Date Reported: 02/19/2004
 Closure Request: Not reported
 Close Out: 09/13/2004
 Level Of Soil Cleanup Achieved: S1
 # Of Supply Wells: 0
 Commercial/NonCommercial UST Site: N
 Risk Classification: U
 Risk Class Based On Review: L
 Corrective Action Plan Type: Not reported
 NOV Issue Date: Not reported
 Site Priority: Not reported
 Phase Of LSA Req: Not reported
 Site Risk Reason: Not reported

Map ID
Direction
Distance
Elevation

MAP FINDINGS

Site

Database(s)

EDR ID Number
EPA ID Number

HEINE, PAUL RESIDENCE (Continued)

S106349244

Land Use: Not reported
MTBE: 0
MTBE1: U
Flag: 0
Flag1: 0
LUR Filed: Not reported
GPS Confirmed: 31
Current Status: A
RBCA GW: G1
PETOPT: 4
RPL: False
CD Num: 307
Reel Num: 203
RPOW: False
RPOP: False
Error Flag: 0
Error Code: Y
Valid: False
Testlat: Not reported
Regional Officer Project Mgr: MRP
Company: Not reported
Telephone: 9192206510
5 Min Quad: Not reported

LUST:
ERR Type: Not reported
UST Number: RA-5022
Facility Id: 26574
Date Occurred: 2004-02-19 00:00:00
Date Reported: 2004-02-19 00:00:00
Owner/Operator: Not reported
Ownership: 4
Operation Type: 3
Type: 4
Location: 7
Priority Update: Not reported
Wells Affected Y/N: N
Samples Include: Not reported
7#5 Minute Quad: 6
5 Minute Quad: Not reported
Pirf/Min Soil: Not reported
Release Code: Not reported
Source Code: Not reported
Err Type: 2
Cause: Not reported
Source: C
UST Number: C

LUST:
Incident Number: 26574
Last Modified: 9/13/2004
Incident Phase: CO
NOV Issued: Not reported
NORR Issued: Not reported
45 Day Report: Not reported
Public Meeting Held: Not reported
SOC Signed: Not reported

Map ID
Direction
Distance
Elevation

MAP FINDINGS

Site

Database(s)

EDR ID Number
EPA ID Number

HEINE, PAUL RESIDENCE (Continued)

S106349244

Reclassification Report: Not reported
RS Designation: Not reported
Closure Request Date: Not reported
Close-out Report: Not reported

LUST TRUST:

Name: HEINE, PAUL RESIDENCE
Address: 2402 GLENDALE AVE
City,State,Zip: DURHAM, NC
Facility ID: Not reported
Site ID: 26574
Site Note: non-commercial fund- 100% eligible with \$ 0 deductible.
Site Eligible?: True
Commercial Find: 100% Non-Commercial
Priority Rank: Not reported
Deductable Amount: 0
3rd Party Deductable Amt: 0
Sum 3rd Party Amt Applied: 0

IMD:

Facility ID: 26574
Name: HEINE, PAUL RESIDENCE
Address: 2402 GLENDALE AVENUE
City,State,Zip: DURHAM, NC
Date Occurred: 2/19/2004
Submit Date: 2/19/2004
Incident Desc: One 550 gal heating oil UST removed. Excavation of contaminated soil limited due to proximity to house foundation.
Operator: PAUL HEINE
UST ID: Not reported
Incident ID: Not reported
Initials of UST Regional Contact: Not reported
Regional Office: Not reported
Responsible Party/Company Name: Not reported
Ownership: 4
Responsible Party Contact Name: Not reported
Operation: 3
Responsible Party Mailing Address: Not reported
Responsible Party City,State,Zip: Not reported
Ownership: Private
Operation Type: Residential
Responsible Party County: Not reported
Source: Leak-underground
Type: GASOLINE/DIESEL
Location: 7
Petroleum Type: Not reported
Date Incident Reported: Not reported
Whether Tank is Commercial or Non Commercial: Not reported
Site Priority: Not reported
Whether Tank is Regulated: Not reported
Priority Update: Not reported
Notice of Regulatory Requirement: Not reported
Wells Affected: No
Notice of Violation: Not reported
Phase 1 or Phase 2: Not reported

Map ID
Direction
Distance
Elevation

MAP FINDINGS

Site

Database(s)

EDR ID Number
EPA ID Number

HEINE, PAUL RESIDENCE (Continued)

S106349244

| | |
|--|---------------------------------------|
| Num Affected: | Not reported |
| Site Priority: | Not reported |
| Location: | Residence |
| Current Risk Condition: | Not reported |
| Sampled By: | 6 |
| Samples Include: | Not reported |
| Initial reported risk of incident (never changes): | Not reported |
| 7.5 Min Quad: | Not reported |
| 5 Min Quad: | Not reported |
| Intermediate Condition Present: | Not reported |
| Latitude: | Not reported |
| Longitude: | Not reported |
| Use of Land, Industrial: | Not reported |
| Corrective Action Plan Selected - up to 5: | Not reported |
| RBCA: | Not reported |
| Date Close Review Requested From RP or Owner: | Not reported |
| Date Case Closed: | Not reported |
| Extent of Contamination: | Not reported |
| Number of Supply Wells Located on Property: | Not reported |
| MTBE in Well Y/N/U Yes, No or Unknown: | Not reported |
| Facility Phone Number: | Not reported |
| MTBE in Groundwater Y/N/U Yes, No or Unknown: | Not reported |
| Date Land Use Restriction Filed: | Not reported |
| Date Cleanup Initiated: | Not reported |
| Record Status: | Not reported |
| RBCA GW Codes: | Not reported |
| RBCA GW: | Not reported |
| Pollutant Type Present: | Not reported |
| Reference Number for Media Disk for Archived Record: | Not reported |
| RP Owner?: | Not reported |
| RP Operator?: | Not reported |
| RP Landowner?: | Not reported |
| Comments: | Not reported |
| GW Contam: | No Groundwater Contamination detected |
| Soil Contam: | Yes |
| Contact Phone: | 9192206510 |
| Owner Company: | Not reported |
| Operator Address: | 2402 GLENDALE AVENUE |
| Operator City,State,Zip: | DURHAM, NC 27704- |
| Operator County: | Not reported |
| Material: | Not reported |
| Qty Lost 1: | Not reported |
| Qty Recovered 1: | Not reported |
| Setting: | Not reported |
| Risk Site: | U |
| Priority Code: | Not reported |
| Dem Contact: | MRP |
| Wells Contam: | Not reported |
| Latitude Number: | Not reported |
| Longitude Number: | Not reported |
| Latitude Decimal: | Not reported |
| Longitude Decimal: | Not reported |
| GPS: | 7 |
| Agency: | DWM |
| Status: | |
| Facility ID: | 26574 |
| Last Modified: | 2004-09-13 00:00:00 |

Map ID
 Direction
 Distance
 Elevation

MAP FINDINGS

Site

Database(s)

EDR ID Number
 EPA ID Number

HEINE, PAUL RESIDENCE (Continued)

S106349244

| | |
|----------------------------|--------------|
| Incident Phase: | CO |
| NOV Issued: | Not reported |
| NORR Issued: | Not reported |
| 45 Day Report: | Not reported |
| Public Meeting Held: | Not reported |
| Corrective Action Planned: | Not reported |
| SOC Sighned: | Not reported |
| Reclassification Report: | Not reported |
| RS Designation: | Not reported |
| Closure Request Date: | Not reported |
| Close-out Report: | Not reported |

3
East
< 1/8
0.020 mi.
107 ft.

PARKVIEW BAPTIST CHURCH
2500 ACADIA STREET
DURHAM, NC

INST CONTROL **S117845931**
N/A

Relative:
Higher
Actual:
307 ft.

| | |
|-----------------------|--|
| INST CONTROL: | |
| Name: | PARKVIEW BAPTIST CHURCH |
| Address: | 2500 ACADIA STREET |
| City,State,Zip: | DURHAM, NC |
| Project Number: | RA-92490 |
| Object ID: | Not reported |
| DWM Contact: | Raleigh Regional Office (919) 791-4200 |
| DWM Program: | Underground Storage Tank Section |
| Project Status: | No Further Action |
| COC: | Multi COC |
| Contamination Source: | AST System |
| Received Date: | 2/4/2018 |
| Restricted Media: | Multi-Media |
| Allowed Use: | Media Restrictions Only |
| Certification: | None |
| Plant Reception Date: | Not reported |
| Instrument Status: | Effective |
| Deed BK: | Not reported |
| Deed PG: | Not reported |
| Plat BK: | Not reported |
| Plat PG: | Not reported |
| Instrument: | Notice and Restriction |
| Deed: | Not reported |
| Deed Date: | Recorded 2-4-2018 |
| Plat: | Not reported |
| Plat Date: | Not reported |
| X Coord: | 2031154.2557 |
| Y Coord: | 826940.87781 |

Map ID
Direction
Distance
Elevation

MAP FINDINGS

Site

Database(s) EDR ID Number
EPA ID Number

4
SE
< 1/8
0.045 mi.
237 ft.

WILHITE PROPERTY
2409 SHENANDOAH AVE
DURHAM, NC 27704

LAST S111161348
N/A

Relative:
Higher
Actual:
309 ft.

LAST:
Name: WILHITE PROPERTY
Address: 2409 SHENANDOAH AVE
City,State,Zip: DURHAM, NC 27704
Facility ID: Not reported
UST Number: RA-92246
Incident Number: 92233
Contamination Type: SL
Source Type: 14
Product Type: P
Date Reported: 04/29/2011
Date Occur: 04/22/2011
Cleanup: 05/03/2011
Closure Request: Not reported
Close Out: 06/16/2011
Level Of Soil Cleanup Achieved: S3
Tank Regulated Status: N
Of Supply Wells: 0
Commercial/NonCommercial UST Site: N
Risk Classification: L
Risk Class Based On Review: L
Corrective Action Plan Type: Not reported
NOV Issue Date: Not reported
NORR Issue Date: Not reported
Site Priority: Not reported
Phase Of LSA Req: Not reported
Site Risk Reason: Not reported
Land Use: RES
MTBE: No
MTBE1: No
Flag: No
Flag1: No
LUR Filed: Not reported
Release Detection: 0
Current Status: C
RBCA GW: G1
PETOPT: 4
RPL: False
CD Num: 0
Reel Num: 0
RPOW: False
RPOP: False
Error Flag: 0
Error Code: N
Valid: False
Lat/Long: Not reported
Lat/Long Decimal: 36.02024 -78.89409
Testlat: Not reported
Regional Officer Project Mgr: NPM
Region: RAL
Company: Jennifer Warnecke &
Contact Person: Keith Wilhite
Telephone: Not reported

Map ID
 Direction
 Distance
 Elevation

MAP FINDINGS

Site

Database(s)

EDR ID Number
 EPA ID Number

WILHITE PROPERTY (Continued)

S111161348

RP Address: 2409 Shenandoah Ave
 RP City,St,Zip: Durham, NC 27704
 RP County: Not reported
 Comments: Not reported
 5 Min Quad: Not reported

PIRF:

Facility Id: 92233
 Date Occurred: 4/22/2011
 Date Reported: 4/29/2011
 Description Of Incident: Not reported
 Owner/Operator: Not reported
 Ownership: 4
 Operation Type: 5
 Type: 4
 Location: 7
 Site Priority: Not reported
 Priority Update: Not reported
 Wells Affected Y/N: n
 Wells Affected Number: Not reported
 Samples Taken By: y
 Samples Include: Not reported
 7#5 Min Quad: Not reported
 5 Min Quad: Not reported
 Pirf/Min Soil: Not reported
 Release Code: 4
 Cause: Not reported
 Source: Not reported
 Source Type: C

Last Modified: 6/16/2011
Incident Phase: CO
 NOV Issued: Not reported
 NORR Issued: Not reported
 45 Day Report: Not reported
 Public Meeting Held: Not reported
 Corrective Action Planned: Not reported
 SOC Signed: Not reported
 Reclassification Report: Not reported
 RS Designation: Not reported
 Closure Request Date: Not reported
 Close-out Report: Not reported

A5
WNW
< 1/8
0.078 mi.
412 ft.
Relative:
Higher
Actual:
361 ft.

KELLYS RUG CLEANING SVC
2523 GLENDALE AVE
DURHAM, NC
Site 1 of 2 in cluster A

EDR Hist Cleaner 1014202790
N/A

EDR Hist Cleaner

| Year: | Name: | Type: |
|-------|--------------------------|--------------------------------|
| 1975 | KELLYS RUG CLEANING SVC | CARPET & RUG CLEANERS |
| 1979 | KELLYS RUG CLEANING SVC | CARPET & RUG CLEANERS |
| 1986 | SUSANES CLEANING SERVICE | Carpet And Upholstery Cleaning |
| 1987 | SUSANES CLEANING SERVICE | Carpet And Upholstery Cleaning |
| 1988 | SUSANES CLEANING SERVICE | Carpet And Upholstery Cleaning |
| 1989 | SUSANES CLEANING SERVICE | Carpet And Upholstery Cleaning |

Map ID
 Direction
 Distance
 Elevation

MAP FINDINGS

Site

Database(s)

EDR ID Number
 EPA ID Number

KELLYS RUG CLEANING SVC (Continued)

1014202790

| | | |
|------|--------------------------|--------------------------------|
| 1990 | SUSANES CLEANING SERVICE | Carpet And Upholstery Cleaning |
| 1991 | SUSANES CLEANING SERVICE | Carpet And Upholstery Cleaning |
| 1992 | SUSANES CLEANING SERVICE | Carpet And Upholstery Cleaning |
| 1993 | SUSANES CLEANING SERVICE | Carpet And Upholstery Cleaning |
| 1994 | SUSANES CLEANING SERVICE | Carpet And Upholstery Cleaning |

A6
WNW
 < 1/8
 0.078 mi.
 412 ft.

KELLY PROPERTY (BANKS)
2523 GLENDALE AVENUE
DURHAM, NC 27704

LUST **S107405210**
LUST TRUST **N/A**
IMD

Site 2 of 2 in cluster A

Relative:
Higher

LUST:

Actual:
361 ft.

Name: KELLY PROPERTY (BANKS)
 Address: 2523 GLENDALE AVENUE
 City,State,Zip: DURHAM, NC 27704-
 Facility ID: Not reported
 UST Number: RA-5378
 Incident Number: 26918
 Source Type: 3
 Date Reported: 08/01/2005
 Closure Request: Not reported
 Close Out: 02/06/2007
 Level Of Soil Cleanup Achieved: S3
 # Of Supply Wells: 0
 Commercial/NonCommercial UST Site: N
 Risk Classification: L
 Risk Class Based On Review: L
 Corrective Action Plan Type: Not reported
 NOV Issue Date: Not reported
 Site Priority: Not reported
 Phase Of LSA Req: Not reported
 Site Risk Reason: Not reported
 Land Use: RES
 MTBE: 0
 MTBE1: N
 Flag: 0
 Flag1: 0
 LUR Filed: Not reported
 GPS Confirmed: 31
 Current Status: A
 RBCA GW: G1
 PTOPT: 4
 RPL: False
 CD Num: 344
 Reel Num: 302
 RPOW: False
 RPOP: False
 Error Flag: 0
 Error Code: N
 Valid: False
 Testlat: Not reported
 Regional Officer Project Mgr: SMJ
 Company: MR. BANKS KELLY
 Telephone: 9196148891
 5 Min Quad: Not reported

LUST:

Map ID
Direction
Distance
Elevation

MAP FINDINGS

Site

Database(s)

EDR ID Number
EPA ID Number

KELLY PROPERTY (BANKS) (Continued)

S107405210

ERR Type: Not reported
UST Number: RA-5378
Facility Id: 26918
Date Occurred: 2005-07-20 00:00:00
Date Reported: 2005-08-01 00:00:00
Owner/Operator: Not reported
Ownership: 4
Operation Type: 3
Type: 4
Location: 7
Priority Update: Not reported
Wells Affected Y/N: N
Samples Include: Not reported
7#5 Minute Quad: 7
5 Minute Quad: Not reported
Pirf/Min Soil: Not reported
Release Code: Not reported
Source Code: Not reported
Err Type: 3
Cause: Not reported
Source: Not reported
UST Number: P

LUST:

Incident Number: 26918
Last Modified: 2/6/2007
Incident Phase: CO
NOV Issued: Not reported
NORR Issued: Not reported
45 Day Report: Not reported
Public Meeting Held: Not reported
SOC Signed: Not reported
Reclassification Report: Not reported
RS Designation: Not reported
Closure Request Date: Not reported
Close-out Report: Not reported

LUST TRUST:

Name: KELLY, BANKS PROPERTY (FORMER)
Address: 2523 GLENDALE AVENUE
City,State,Zip: DURHAM, NC
Facility ID: Not reported
Site ID: 26918
Site Note: Noncommercial. 100% eligible. 0 deductible. See manual file for details on claim 200 and appeal that were returned after they were processed.
Site Eligible?: True
Commercial Find: 100% Non-Commercial
Priority Rank: Not reported
Deductable Amount: 0
3rd Party Deductable Amt: 0
Sum 3rd Party Amt Applied: 0

IMD:

Facility ID: 26918

Map ID
Direction
Distance
Elevation

MAP FINDINGS

Site

Database(s)

EDR ID Number
EPA ID Number

KELLY PROPERTY (BANKS) (Continued)

S107405210

Name: KELLY, BANKS PROPERTY (FORMER)
Address: 2523 GLENDALE AVENUE
City,State,Zip: DURHAM, NC
Date Occurred: 7/20/2005
Submit Date: 8/1/2005
Incident Desc: One 1K-gal heating oil UST removed w/ 13.11 tons of soil. Soil contamination remains above C9-C22 residential MSCC.
Operator: Not reported
UST ID: Not reported
Incident ID: Not reported
Initials of UST Regional Contact: Not reported
Regional Office: Not reported
Responsible Party/Company Name: Not reported
Ownership: 4
Responsible Party Contact Name: Not reported
Operation: 3
Responsible Party Mailing Address: Not reported
Responsible Party City,State,Zip: Not reported
Ownership: Private
Operation Type: Residential
Responsible Party County: Not reported
Source: Leak-underground
Type: GASOLINE/DIESEL
Location: 7
Petroleum Type: Not reported
Date Incident Reported: Not reported
Whether Tank is Commercial or Non Commercial: Not reported
Site Priority: Not reported
Whether Tank is Regulated: Not reported
Priority Update: Not reported
Notice of Regulatory Requirement: Not reported
Wells Affected: No
Notice of Violation: Not reported
Phase 1 or Phase 2: Not reported
Num Affected: Not reported
Site Priority: Not reported
Location: Residence
Current Risk Condition: Not reported
Sampled By: 7
Samples Include: Not reported
Initial reported risk of incident (never changes): Not reported
7.5 Min Quad: Not reported
5 Min Quad: Not reported
Intermediate Condition Present: Not reported
Latitude: 36.0225
Longitude: -78.90055555
Use of Land, Industrial: Not reported
Corrective Action Plan Selected - up to 5: Not reported
RBCA: Not reported
Date Close Review Requested From RP or Owner: Not reported
Date Case Closed: Not reported
Extent of Contamination: Not reported
Number of Supply Wells Located on Property: Not reported
MTBE in Well Y/N/U Yes, No or Unknown: Not reported
Facility Phone Number: Not reported
MTBE in Groundwater Y/N/U Yes, No or Unknown: Not reported
Date Land Use Restriction Filed: Not reported

Map ID
 Direction
 Distance
 Elevation

MAP FINDINGS

Site

Database(s)

EDR ID Number
 EPA ID Number

KELLY PROPERTY (BANKS) (Continued)

S107405210

| | |
|--|---------------------------------------|
| Date Cleanup Initiated: | Not reported |
| Record Status: | Not reported |
| RBCA GW Codes: | Not reported |
| RBCA GW: | Not reported |
| Pollutant Type Present: | Not reported |
| Reference Number for Media Disk for Archived Record: | Not reported |
| RP Owner?: | Not reported |
| RP Operator?: | Not reported |
| RP Landowner?: | Not reported |
| Comments: | Not reported |
| GW Contam: | No Groundwater Contamination detected |
| Soil Contam: | Yes |
| Contact Phone: | 9196148891 |
| Owner Company: | MR. BANKS KELLY |
| Operator Address: | 102 SYCAMORE STREET |
| Operator City,State,Zip: | CARY, NC 27513- |
| Operator County: | Not reported |
| Material: | Not reported |
| Qty Lost 1: | Not reported |
| Qty Recovered 1: | Not reported |
| Setting: | Not reported |
| Risk Site: | H |
| Priority Code: | Not reported |
| Dem Contact: | MRP |
| Wells Contam: | Not reported |
| Latitude Number: | 360121 |
| Longitude Number: | 785402 |
| Latitude Decimal: | 36.0225 |
| Longitude Decimal: | 78.9005555555556 |
| GPS: | 6 |
| Agency: | DWM |
| Status: | |
| Facility ID: | 26918 |
| Last Modified: | 2007-02-06 00:00:00 |
| Incident Phase: | CO |
| NOV Issued: | Not reported |
| NORR Issued: | Not reported |
| 45 Day Report: | Not reported |
| Public Meeting Held: | Not reported |
| Corrective Action Planned: | Not reported |
| SOC Sighned: | Not reported |
| Reclassification Report: | Not reported |
| RS Designation: | Not reported |
| Closure Request Date: | Not reported |
| Close-out Report: | Not reported |

7
SW
< 1/8
0.099 mi.
525 ft.

HUTCHINS PROPERTY (SUSAN)
1816 NORTHGATE STREET
DURHAM, NC 27704

LUST S121291109
N/A

Relative:
Higher
Actual:
324 ft.

LUST:
 Name: HUTCHINS PROPERTY (SUSAN)
 Address: 1816 NORTHGATE STREET
 City,State,Zip: DURHAM, NC 27704

Map ID
Direction
Distance
Elevation

MAP FINDINGS

Site

Database(s)

EDR ID Number
EPA ID Number

HUTCHINS PROPERTY (SUSAN) (Continued)

S121291109

| | |
|------------------------------------|---------------------|
| Facility ID: | Not reported |
| UST Number: | RA-8095 |
| Incident Number: | 46174 |
| Source Type: | 3 |
| Date Reported: | 08/22/2017 |
| Closure Request: | Not reported |
| Close Out: | 09/08/2017 |
| Level Of Soil Cleanup Achieved: | S3 |
| # Of Supply Wells: | 0 |
| Commercial/NonCommercial UST Site: | N |
| Risk Classification: | L |
| Risk Class Based On Review: | L |
| Corrective Action Plan Type: | Not reported |
| NOV Issue Date: | Not reported |
| Site Priority: | Not reported |
| Phase Of LSA Req: | Not reported |
| Site Risk Reason: | Not reported |
| Land Use: | RES |
| MTBE: | 0 |
| MTBE1: | U |
| Flag: | 0 |
| Flag1: | 0 |
| LUR Filed: | Not reported |
| GPS Confirmed: | 31 |
| Current Status: | C |
| RBCA GW: | Not reported |
| PETOPT: | 4 |
| RPL: | False |
| CD Num: | 0 |
| Reel Num: | 0 |
| RPOW: | False |
| RPOP: | False |
| Error Flag: | 0 |
| Error Code: | N |
| Valid: | False |
| Testlat: | Not reported |
| Regional Officer Project Mgr: | CAM |
| Company: | Not reported |
| Telephone: | 9192200496 |
| 5 Min Quad: | Not reported |
| LUST: | |
| ERR Type: | Not reported |
| UST Number: | RA-8095 |
| Facility Id: | 46174 |
| Date Occurred: | 2017-08-16 00:00:00 |
| Date Reported: | Not reported |
| Owner/Operator: | Not reported |
| Ownership: | 4 |
| Operation Type: | 3 |
| Type: | 4 |
| Location: | 7 |
| Priority Update: | Not reported |
| Wells Affected Y/N: | N |
| Samples Include: | Not reported |
| 7#5 Minute Quad: | N |
| 5 Minute Quad: | Not reported |
| Pirf/Min Soil: | Not reported |

Map ID
 Direction
 Distance
 Elevation

MAP FINDINGS

Site

Database(s)

EDR ID Number
 EPA ID Number

HUTCHINS PROPERTY (SUSAN) (Continued)

S121291109

Release Code: Not reported
 Source Code: Not reported
 Err Type: 3
 Cause: 3
 Source: A
 UST Number: P

LUST:

Incident Number: 46174
 Last Modified: 9/8/2017
 Incident Phase: CO
 NOV Issued: Not reported
 NORR Issued: Not reported
 45 Day Report: Not reported
 Public Meeting Held: Not reported
 SOC Signed: Not reported
 Reclassification Report: Not reported
 RS Designation: Not reported
 Closure Request Date: Not reported
 Close-out Report: Not reported

B8
West
< 1/8
0.108 mi.
568 ft.

HOWARD, JAMES PROPERTY
612 COLGATE STREET
DURHAM, NC 27704

Site 1 of 2 in cluster B

LUST **S105765356**
LUST TRUST **N/A**
IMD

Relative:
Higher
Actual:
351 ft.

LUST:

Name: HOWARD, JAMES PROPERTY
 Address: 612 COLGATE STREET
 City,State,Zip: DURHAM, NC 27704-
 Facility ID: Not reported
 UST Number: RA-4304
 Incident Number: 26143
 Source Type: 3
 Date Reported: 01/13/2003
 Closure Request: Not reported
 Close Out: 04/08/2021
 Level Of Soil Cleanup Achieved: S2
 # Of Supply Wells: 0
 Commercial/NonCommercial UST Site: N
 Risk Classification: L
 Risk Class Based On Review: L
 Corrective Action Plan Type: Not reported
 NOV Issue Date: Not reported
 Site Priority: Not reported
 Phase Of LSA Req: 1
 Site Risk Reason: Not reported
 Land Use: RES
 MTBE: 0
 MTBE1: U
 Flag: 0
 Flag1: 0
 LUR Filed: 09/02/2020
 GPS Confirmed: 31
 Current Status: C

Map ID
Direction
Distance
Elevation

MAP FINDINGS

Site

Database(s)

EDR ID Number
EPA ID Number

HOWARD, JAMES PROPERTY (Continued)

S105765356

RBCA GW: G2
PETOPT: 4
RPL: False
CD Num: 0
Reel Num: 0
RPOW: False
RPOP: False
Error Flag: 0
Error Code: N
Valid: False
Testlat: Not reported
Regional Officer Project Mgr: CAM
Company: JAMES HOWARD
Telephone: 9194898080
5 Min Quad: Not reported

LUST:

ERR Type: Not reported
UST Number: RA-4304
Facility Id: 26143
Date Occurred: 2002-11-18 00:00:00
Date Reported: 2003-01-13 00:00:00
Owner/Operator: Not reported
Ownership: 4
Operation Type: 3
Type: 4
Location: 7
Priority Update: Not reported
Wells Affected Y/N: N
Samples Include: Not reported
7#5 Minute Quad: 1
5 Minute Quad: Not reported
Pirf/Min Soil: Not reported
Release Code: Not reported
Source Code: Not reported
Err Type: 2
Cause: Not reported
Source: C
UST Number: C

LUST:

Incident Number: 26143
Last Modified: 4/8/2021
Incident Phase: CO
NOV Issued: Not reported
NORR Issued: Not reported
45 Day Report: Not reported
Public Meeting Held: Not reported
SOC Signed: Not reported
Reclassification Report: Not reported
RS Designation: Not reported
Closure Request Date: Not reported
Close-out Report: Not reported

LUST TRUST:

Name: HOWARD PROPERTY (JAMES)

Map ID
Direction
Distance
Elevation

MAP FINDINGS

Site

Database(s)

EDR ID Number
EPA ID Number

HOWARD, JAMES PROPERTY (Continued)

S105765356

Address: 612 COLGATE ST
City,State,Zip: DURHAM, NC
Facility ID: Not reported
Site ID: 26143
Site Note: Not reported
Site Eligible?: True
Commercial Find: 100% Non-Commercial
Priority Rank: Not reported
Deductable Amount: 0
3rd Party Deductable Amt: 10000
Sum 3rd Party Amt Applied: 0

IMD:

Facility ID: 26143
Name: HOWARD, JAMES PROPERTY
Address: 612 COLGATE STREET
City,State,Zip: DURHAM, NC
Date Occurred: 11/18/2002
Submit Date: 1/13/2003
Incident Desc: One (1) 550-gallon heating oil UST. 01/15/2003, JFM ////
Operator: Not reported
UST ID: Not reported
Incident ID: Not reported
Initials of UST Regional Contact: Not reported
Regional Office: Not reported
Responsible Party/Company Name: Not reported
Ownership: 4
Responsible Party Contact Name: Not reported
Operation: 3
Responsible Party Mailing Address: Not reported
Responsible Party City,State,Zip: Not reported
Ownership: Private
Operation Type: Residential
Responsible Party County: Not reported
Source: Leak-underground
Type: GASOLINE/DIESEL
Location: 7
Petroleum Type: Not reported
Date Incident Reported: Not reported
Whether Tank is Commercial or Non Commercial: Not reported
Site Priority: Not reported
Whether Tank is Regulated: Not reported
Priority Update: Not reported
Notice of Regulatory Requirement: Not reported
Wells Affected: No
Notice of Violation: Not reported
Phase 1 or Phase 2: Not reported
Num Affected: Not reported
Site Priority: Not reported
Location: Residence
Current Risk Condition: Not reported
Sampled By: 1
Samples Include: Not reported
Initial reported risk of incident (never changes): Not reported
7.5 Min Quad: Not reported
5 Min Quad: Not reported
Intermediate Condition Present: Not reported

Map ID
Direction
Distance
Elevation

MAP FINDINGS

Site

Database(s)

EDR ID Number
EPA ID Number

HOWARD, JAMES PROPERTY (Continued)

S105765356

| | |
|--|--|
| Latitude: | 36.0225 |
| Longitude: | -78.90083333 |
| Use of Land, Industrial: | Not reported |
| Corrective Action Plan Selected - up to 5: | Not reported |
| RBCA: | Not reported |
| Date Close Review Requested From RP or Owner: | Not reported |
| Date Case Closed: | Not reported |
| Extent of Contamination: | Not reported |
| Number of Supply Wells Located on Property: | Not reported |
| MTBE in Well Y/N/U Yes, No or Unknown: | Not reported |
| Facility Phone Number: | Not reported |
| MTBE in Groundwater Y/N/U Yes, No or Unknown: | Not reported |
| Date Land Use Restriction Filed: | Not reported |
| Date Cleanup Initiated: | Not reported |
| Record Status: | Not reported |
| RBCA GW Codes: | Not reported |
| RBCA GW: | Not reported |
| Pollutant Type Present: | Not reported |
| Reference Number for Media Disk for Archived Record: | Not reported |
| RP Owner?: | Not reported |
| RP Operator?: | Not reported |
| RP Landowner?: | Not reported |
| Comments: | Not reported |
| GW Contam: | Yes, Groundwater Contamination has been detected |
| Soil Contam: | No |
| Contact Phone: | 9194898080 |
| Owner Company: | JAMES HOWARD |
| Operator Address: | 4806 GARRETT ROAD |
| Operator City,State,Zip: | DURHAM, NC 27707- |
| Operator County: | Not reported |
| Material: | Not reported |
| Qty Lost 1: | Not reported |
| Qty Recovered 1: | Not reported |
| Setting: | Not reported |
| Risk Site: | L |
| Priority Code: | Not reported |
| Dem Contact: | MRP |
| Wells Contam: | Not reported |
| Latitude Number: | 360121 |
| Longitude Number: | 785403 |
| Latitude Decimal: | 36.0225 |
| Longitude Decimal: | 78.9008333333333 |
| GPS: | 7 |
| Agency: | DWM |
| Status: | |
| Facility ID: | 26143 |
| Last Modified: | 2021-04-08 00:00:00 |
| Incident Phase: | CO |
| NOV Issued: | Not reported |
| NORR Issued: | Not reported |
| 45 Day Report: | Not reported |
| Public Meeting Held: | Not reported |
| Corrective Action Planned: | Not reported |
| SOC Sighned: | Not reported |
| Reclassification Report: | Not reported |
| RS Designation: | Not reported |
| Closure Request Date: | Not reported |

Map ID
Direction
Distance
Elevation

MAP FINDINGS

Site

Database(s)

EDR ID Number
EPA ID Number

HOWARD, JAMES PROPERTY (Continued)

S105765356

Close-out Report: Not reported

B9
West
1/8-1/4
0.141 mi.
747 ft.

ARNESON PROPERTY (PERRY)
618 COLGATE STREET
DURHAM, NC 27704

LAST S118635794
N/A

Site 2 of 2 in cluster B

Relative:
Higher
Actual:
349 ft.

LAST:
Name: ARNESON PROPERTY (PERRY)
Address: 618 COLGATE STREET
City,State,Zip: DURHAM, NC 27704
Facility ID: Not reported
UST Number: RA-92554
Incident Number: 92533
Contamination Type: SL
Source Type: 14
Product Type: P
Date Reported: 02/23/2016
Date Occur: 02/17/2016
Cleanup: Not reported
Closure Request: Not reported
Close Out: 04/25/2016
Level Of Soil Cleanup Achieved: S3
Tank Regulated Status: N
Of Supply Wells: 0
Commercial/NonCommercial UST Site: N
Risk Classification: L
Risk Class Based On Review: L
Corrective Action Plan Type: Not reported
NOV Issue Date: Not reported
NORR Issue Date: Not reported
Site Priority: Not reported
Phase Of LSA Req: Not reported
Site Risk Reason: Not reported
Land Use: RES
MTBE: No
MTBE1: Unknown
Flag: No
Flag1: No
LUR Filed: Not reported
Release Detection: 0
Current Status: C
RBCA GW: Not reported
PETOPT: 4
RPL: False
CD Num: 0
Reel Num: 0
RPOW: False
RPOP: False
Error Flag: 0
Error Code: N
Valid: False
Lat/Long: Not reported
Lat/Long Decimal: 36.02269 -78.90244
Testlat: Not reported
Regional Officer Project Mgr: CAM

Map ID
Direction
Distance
Elevation

MAP FINDINGS

Site

Database(s)

EDR ID Number
EPA ID Number

ARNESON PROPERTY (PERRY) (Continued)

S118635794

Region: RAL
Company: Not reported
Contact Person: Perry Arneson
Telephone: Not reported
RP Address: 618 Colgate Street
RP City,St,Zip: Durham, NC 27704
RP County: Not reported
Comments: AST owner contracted Cohesion to perform assessment activities of the AST. Concentration detected in the soil at 348 mg/kg. Tank owner then contracted Cedar Rock to perform assessment activities. Cedar rock did not determine that there was any soil that had been impacted after sampling was done.
5 Min Quad: Not reported

PIRF:

Facility Id: 92533
Date Occurred: 2/17/2016
Date Reported: 2/26/2016
Description Of Incident: Not reported
Owner/Operator: Not reported
Ownership: 4
Operation Type: 5
Type: 4
Location: 7
Site Priority: Not reported
Priority Update: Not reported
Wells Affected Y/N: n
Wells Affected Number: Not reported
Samples Taken By: y
Samples Include: Not reported
7#5 Min Quad: Not reported
5 Min Quad: Not reported
Pirf/Min Soil: Not reported
Release Code: 1
Cause: Not reported
Source: Not reported
Source Type: C

Last Modified: Not reported
Incident Phase: CO
NOV Issued: Not reported
NORR Issued: Not reported
45 Day Report: Not reported
Public Meeting Held: Not reported
Corrective Action Planned: Not reported
SOC Signed: Not reported
Reclassification Report: Not reported
RS Designation: Not reported
Closure Request Date: Not reported
Close-out Report: Not reported

MAP FINDINGS

Map ID
Direction
Distance
Elevation

Site

Database(s)

EDR ID Number
EPA ID Number

10
SSW
1/8-1/4
0.158 mi.
834 ft.

INTERSTATE BP
I-85 AND CLUB BOULEVARD
DURHAM, NC

LUST TRUST **S105811559**
N/A

Relative:
Higher
Actual:
309 ft.

LUST TRUST:
Name: INTERSTATE BP
Address: I-85 AND CLUB BOULEVARD
City,State,Zip: DURHAM, NC
Facility ID: 0-016175
Site ID: 24198
Site Note: Commercial Eligible 96%, Noncommercial Eligible 4%
Site Eligible?: True
Commercial Find: 0.9599999999999996
Priority Rank: Not reported
Deductable Amount: 20000
3rd Party Deductable Amt: 0
Sum 3rd Party Amt Applied: 4335

C11
West
1/8-1/4
0.169 mi.
891 ft.

CARTER PROPERTY
2101 RUFFIN STREET
DURHAM, NC 27704

LUST **S110987162**
LUST TRUST **N/A**
INST CONTROL

Relative:
Higher
Actual:
341 ft.

Site 1 of 4 in cluster C
LUST:
Name: CARTER PROPERTY
Address: 2101 RUFFIN STREET
City,State,Zip: DURHAM, NC 27704
Facility ID: Not reported
UST Number: RA-6868
Incident Number: 39012
Source Type: 3
Date Reported: 04/07/2011
Closure Request: Not reported
Close Out: 10/03/2011
Level Of Soil Cleanup Achieved: S1
Of Supply Wells: 0
Commercial/NonCommercial UST Site: N
Risk Classification: L
Risk Class Based On Review: L
Corrective Action Plan Type: Not reported
NOV Issue Date: Not reported
Site Priority: Not reported
Phase Of LSA Req: Not reported
Site Risk Reason: Not reported
Land Use: RES
MTBE: 0
MTBE1: N
Flag: 0
Flag1: 0
LUR Filed: 09/30/2011
GPS Confirmed: 90
Current Status: C
RBCA GW: G1
PETOPT: 4
RPL: False
CD Num: 0
Reel Num: 0

Map ID
Direction
Distance
Elevation

MAP FINDINGS

Site

Database(s)

EDR ID Number
EPA ID Number

CARTER PROPERTY (Continued)

S110987162

RPOW: False
RPOP: False
Error Flag: 0
Error Code: N
Valid: False
Testlat: Not reported
Regional Officer Project Mgr: WER
Company: Not reported
Telephone: Not reported
5 Min Quad: Not reported

LUST:
ERR Type: Not reported
UST Number: RA-6868
Facility Id: 39012
Date Occurred: 2011-03-29 00:00:00
Date Reported: 2011-04-07 00:00:00
Owner/Operator: Not reported
Ownership: 4
Operation Type: 3
Type: 4
Location: 7
Priority Update: Not reported
Wells Affected Y/N: N
Samples Include: Not reported
7#5 Minute Quad: Y
5 Minute Quad: Not reported
Pirf/Min Soil: Not reported
Release Code: Not reported
Source Code: Not reported
Err Type: 3
Cause: 3
Source: A
UST Number: P

LUST:
Incident Number: 39012
Last Modified: 10/3/2011
Incident Phase: CO
NOV Issued: Not reported
NORR Issued: Not reported
45 Day Report: Not reported
Public Meeting Held: Not reported
SOC Signed: Not reported
Reclassification Report: Not reported
RS Designation: Not reported
Closure Request Date: Not reported
Close-out Report: Not reported

LUST TRUST:
Name: CARTER PROPERTY
Address: 2101 RUFFIN ST
City,State,Zip: DURHAM, NC
Facility ID: Not reported
Site ID: 39012
Site Note: RIF on file. Noncommercial; 100% eligible; \$0 deductible. Track this

Map ID
Direction
Distance
Elevation

MAP FINDINGS

Site

Database(s)

EDR ID Number
EPA ID Number

CARTER PROPERTY (Continued)

S110987162

as a site that would have been 5K + 10% as this is receiving 100%
because of Session Law 2010-154. [CGS 11/14/11]

Site Eligible?: True
Commercial Find: 100% Non-Commercial
Priority Rank: Not reported
Deductable Amount: 0
3rd Party Deductable Amt: 0
Sum 3rd Party Amt Applied: 0

INST CONTROL:

Name: CARTER PROPERTY
Address: 2101 RUFFIN STREET
City,State,Zip: DURHAM, NC
Project Number: RA-6868
Object ID: Not reported
DWM Contact: Raleigh Regional Office (919) 791-4200
DWM Program: Underground Storage Tank Section
Project Status: No Further Action
COC: Multi COC
Contamination Source: UST System
Received Date: 9/29/2011
Restricted Media: Multi-Media
Allowed Use: Media Restrictions Only
Certification: None
Plant Reception Date: Not reported
Instrument Status: Effective
Deed BK: Not reported
Deed PG: Not reported
Plat BK: Not reported
Plat PG: Not reported
Instrument: Notice and Restriction
Deed: Not reported
Deed Date: Recorded 9-29-2011
Plat: Not reported
Plat Date: Not reported
X Coord: 2028702.1894
Y Coord: 827208.48554

12
WNW
1/8-1/4
0.171 mi.
905 ft.

GOSS, CLAIBORNE PROPERTY
2611 GLENDALE AVENUE
DURHAM, NC 27704

LUST S107031819
LUST TRUST N/A
IMD

Relative:
Higher
Actual:
369 ft.

LUST:

Name: GOSS, CLAIBORNE PROPERTY
Address: 2611 GLENDALE AVENUE
City,State,Zip: DURHAM, NC 27704-4115
Facility ID: Not reported
UST Number: RA-5362
Incident Number: 26904
Source Type: 3
Date Reported: 07/21/2005
Closure Request: Not reported
Close Out: 08/25/2005
Level Of Soil Cleanup Achieved: S3
Of Supply Wells: 0

Map ID
Direction
Distance
Elevation

MAP FINDINGS

Site

Database(s)

EDR ID Number
EPA ID Number

GOSS, CLAIBORNE PROPERTY (Continued)

S107031819

Commercial/NonCommercial UST Site: N
Risk Classification: L
Risk Class Based On Review: L
Corrective Action Plan Type: Not reported
NOV Issue Date: Not reported
Site Priority: Not reported
Phase Of LSA Req: Not reported
Site Risk Reason: Not reported
Land Use: RES
MTBE: 0
MTBE1: N
Flag: 0
Flag1: 0
LUR Filed: Not reported
GPS Confirmed: 90
Current Status: A
RBCA GW: G1
PETOPT: 4
RPL: False
CD Num: 313
Reel Num: 228
RPOW: False
RPOP: False
Error Flag: 0
Error Code: N
Valid: False
Testlat: Not reported
Regional Officer Project Mgr: MRP
Company: CLAIBORNE GOSS C/O WALTON GOSS
Telephone: 9102320523
5 Min Quad: Not reported

LUST:

ERR Type: Not reported
UST Number: RA-5362
Facility Id: 26904
Date Occurred: 2005-07-21 00:00:00
Date Reported: 2005-07-21 00:00:00
Owner/Operator: Not reported
Ownership: 4
Operation Type: 3
Type: 4
Location: 7
Priority Update: Not reported
Wells Affected Y/N: N
Samples Include: Not reported
7#5 Minute Quad: 6
5 Minute Quad: Not reported
Pirf/Min Soil: Not reported
Release Code: Not reported
Source Code: Not reported
Err Type: 2
Cause: Not reported
Source: Not reported
UST Number: P

LUST:

Map ID
Direction
Distance
Elevation

MAP FINDINGS

Site

Database(s)

EDR ID Number
EPA ID Number

GOSS, CLAIBORNE PROPERTY (Continued)

S107031819

Incident Number: 26904
Last Modified: 8/25/2005
Incident Phase: CO
NOV Issued: Not reported
NORR Issued: Not reported
45 Day Report: Not reported
Public Meeting Held: Not reported
SOC Signed: Not reported
Reclassification Report: Not reported
RS Designation: Not reported
Closure Request Date: Not reported
Close-out Report: Not reported

LUST TRUST:

Name: GOSS, CLAIBORNE PROPERTY
Address: 2611 GLENDALE AVENUE
City,State,Zip: DURHAM, NC
Facility ID: Not reported
Site ID: 26904
Site Note: Noncommercial, 100% eligible, 0 deductible.
Site Eligible?: True
Commercial Find: 100% Non-Commercial
Priority Rank: Not reported
Deductable Amount: 0
3rd Party Deductable Amt: 0
Sum 3rd Party Amt Applied: 0

IMD:

Facility ID: 26904
Name: GOSS, CLAIBORNE PROPERTY
Address: 2611 GLENDALE AVENUE
City,State,Zip: DURHAM, NC
Date Occurred: 7/21/2005
Submit Date: 7/21/2005
Incident Desc: One 1K gal heating oil UST removed w/ 23.68 tons of soil. Post excavation samples were all BDL, but the stockpile sample had 40.8K ppm DRO TPH, 1400 ppm GRO TPH

Operator: Not reported
UST ID: Not reported
Incident ID: Not reported
Initials of UST Regional Contact: Not reported
Regional Office: Not reported
Responsible Party/Company Name: Not reported
Ownership: 4
Responsible Party Contact Name: Not reported
Operation: 3
Responsible Party Mailing Address: Not reported
Responsible Party City,State,Zip: Not reported
Ownership: Private
Operation Type: Residential
Responsible Party County: Not reported
Source: Leak-underground
Type: GASOLINE/DIESEL
Location: 7
Petroleum Type: Not reported

Map ID
Direction
Distance
Elevation

MAP FINDINGS

Site

Database(s)

EDR ID Number
EPA ID Number

GOSS, CLAIBORNE PROPERTY (Continued)

S107031819

| | |
|--|---------------------------------------|
| Date Incident Reported: | Not reported |
| Whether Tank is Commercial or Non Commercial: | Not reported |
| Site Priority: | Not reported |
| Whether Tank is Regulated: | Not reported |
| Priority Update: | Not reported |
| Notice of Regulatory Requirement: | Not reported |
| Wells Affected: | No |
| Notice of Violation: | Not reported |
| Phase 1 or Phase 2: | Not reported |
| Num Affected: | Not reported |
| Site Priority: | Not reported |
| Location: | Residence |
| Current Risk Condition: | Not reported |
| Sampled By: | 6 |
| Samples Include: | Not reported |
| Initial reported risk of incident (never changes): | Not reported |
| 7.5 Min Quad: | Not reported |
| 5 Min Quad: | Not reported |
| Intermediate Condition Present: | Not reported |
| Latitude: | 36.02472222 |
| Longitude: | -78.90361111 |
| Use of Land, Industrial: | Not reported |
| Corrective Action Plan Selected - up to 5: | Not reported |
| RBCA: | Not reported |
| Date Close Review Requested From RP or Owner: | Not reported |
| Date Case Closed: | Not reported |
| Extent of Contamination: | Not reported |
| Number of Supply Wells Located on Property: | Not reported |
| MTBE in Well Y/N/U Yes, No or Unknown: | Not reported |
| Facility Phone Number: | Not reported |
| MTBE in Groundwater Y/N/U Yes, No or Unknown: | Not reported |
| Date Land Use Restriction Filed: | Not reported |
| Date Cleanup Initiated: | Not reported |
| Record Status: | Not reported |
| RBCA GW Codes: | Not reported |
| RBCA GW: | Not reported |
| Pollutant Type Present: | Not reported |
| Reference Number for Media Disk for Archived Record: | Not reported |
| RP Owner?: | Not reported |
| RP Operator?: | Not reported |
| RP Landowner?: | Not reported |
| Comments: | Not reported |
| GW Contam: | No Groundwater Contamination detected |
| Soil Contam: | Yes |
| Contact Phone: | 9102320523 |
| Owner Company: | CLAIBORNE GOSS C/O WALTON GOSS |
| Operator Address: | 7805 HAZELTON COURT |
| Operator City,State,Zip: | WILMINGTON, NC 28411- |
| Operator County: | Not reported |
| Material: | Not reported |
| Qty Lost 1: | Not reported |
| Qty Recovered 1: | Not reported |
| Setting: | Not reported |
| Risk Site: | L |
| Priority Code: | Not reported |
| Dem Contact: | MRP |
| Wells Contam: | Not reported |

Map ID
Direction
Distance
Elevation

MAP FINDINGS

Site

Database(s)

EDR ID Number
EPA ID Number

GOSS, CLAIBORNE PROPERTY (Continued)

S107031819

Latitude Number: 360129
Longitude Number: 785413
Latitude Decimal: 36.02472222222222
Longitude Decimal: 78.90361111111111
GPS: 6
Agency: DWM
Status:
Facility ID: 26904
Last Modified: 2005-08-25 00:00:00
Incident Phase: CO
NOV Issued: Not reported
NORR Issued: Not reported
45 Day Report: Not reported
Public Meeting Held: Not reported
Corrective Action Planned: Not reported
SOC Sighned: Not reported
Reclassification Report: Not reported
RS Designation: Not reported
Closure Request Date: Not reported
Close-out Report: Not reported

13
WNW
1/8-1/4
0.174 mi.
920 ft.

**POMERANTZ PROPERTY (AMY)
708 E. HUDSON AVE
DURHAM, NC 27704**

**LAST S110629331
N/A**

**Relative:
Higher
Actual:
357 ft.**

LAST:
Name: POMERANTZ PROPERTY (AMY)
Address: 708 E. HUDSON AVE
City,State,Zip: DURHAM, NC 27704
Facility ID: Not reported
UST Number: RA-92009
Incident Number: 92009
Contamination Type: NO
Source Type: 14
Product Type: P
Date Reported: 09/05/2007
Date Occur: 08/14/2007
Cleanup: Not reported
Closure Request: Not reported
Close Out: 09/12/2007
Level Of Soil Cleanup Achieved: S1
Tank Regulated Status: N
Of Supply Wells: 0
Commercial/NonCommercial UST Site: N
Risk Classification: L
Risk Class Based On Review: L
Corrective Action Plan Type: Not reported
NOV Issue Date: Not reported
NORR Issue Date: Not reported
Site Priority: Not reported
Phase Of LSA Req: 1
Site Risk Reason: Not reported
Land Use: RES
MTBE: No

Map ID
Direction
Distance
Elevation

MAP FINDINGS

Site

Database(s)

EDR ID Number
EPA ID Number

POMERANTZ PROPERTY (AMY) (Continued)

S110629331

MTBE1: Unknown
Flag: No
Flag1: No
LUR Filed: Not reported
Release Detection: 0
Current Status: C
RBCA GW: G1
PETOPT: 4
RPL: False
CD Num: 0
Reel Num: 0
RPOW: False
RPOP: False
Error Flag: 0
Error Code: N
Valid: False
Lat/Long: Not reported
Lat/Long Decimal: 36.02407 -78.90354
Testlat: Not reported
Regional Officer Project Mgr: wth
Region: RAL
Company: Coldwell Banker HPW
Contact Person: Amy Pomerantz
Telephone: 9194017664
RP Address: 8 Consultant Place
RP City,St,Zip: Durham, NC 27707
RP County: Not reported
Comments: Home heating oil AST leaked. Contaminated soil was successfully excavated. Neither bedrock nor groundwater were encountered. WTH//
5 Min Quad: Not reported

PIRF:

Facility Id: 92009
Date Occurred: 8/14/2007
Date Reported: 9/5/2007
Description Of Incident: Not reported
Owner/Operator: Not reported
Ownership: 4
Operation Type: 5
Type: 4
Location: 7
Site Priority: Not reported
Priority Update: Not reported
Wells Affected Y/N: N
Wells Affected Number: Not reported
Samples Taken By: Y
Samples Include: Not reported
7#5 Min Quad: Not reported
5 Min Quad: Not reported
Pirf/Min Soil: Not reported
Release Code: 3
Cause: Not reported
Source: Not reported
Source Type: C

Last Modified: Not reported
Incident Phase: Not reported
NOV Issued: Not reported

Map ID
 Direction
 Distance
 Elevation

MAP FINDINGS

Site

Database(s)

EDR ID Number
 EPA ID Number

POMERANTZ PROPERTY (AMY) (Continued)

S110629331

| | |
|----------------------------|--------------|
| NORR Issued: | Not reported |
| 45 Day Report: | Not reported |
| Public Meeting Held: | Not reported |
| Corrective Action Planned: | Not reported |
| SOC Signed: | Not reported |
| Reclassification Report: | Not reported |
| RS Designation: | Not reported |
| Closure Request Date: | Not reported |
| Close-out Report: | Not reported |

C14
West
1/8-1/4
0.204 mi.
1076 ft.

THOMAS RESIDENCE (THRESSA)
2010 WOODVIEW DRIVE
DURHAM, NC 27704
Site 2 of 4 in cluster C

LUST S122513836
N/A

Relative:
Higher
Actual:
335 ft.

LUST:

| | |
|------------------------------------|----------------------------|
| Name: | THOMAS RESIDENCE (THRESSA) |
| Address: | 2010 WOODVIEW DRIVE |
| City,State,Zip: | DURHAM, NC 27704 |
| Facility ID: | Not reported |
| UST Number: | RA-8287 |
| Incident Number: | 46360 |
| Source Type: | 3 |
| Date Reported: | 07/31/2018 |
| Closure Request: | Not reported |
| Close Out: | 10/01/2018 |
| Level Of Soil Cleanup Achieved: | S2 |
| # Of Supply Wells: | 0 |
| Commercial/NonCommercial UST Site: | N |
| Risk Classification: | L |
| Risk Class Based On Review: | L |
| Corrective Action Plan Type: | Not reported |
| NOV Issue Date: | Not reported |
| Site Priority: | Not reported |
| Phase Of LSA Req: | Not reported |
| Site Risk Reason: | Not reported |
| Land Use: | RES |
| MTBE: | 0 |
| MTBE1: | U |
| Flag: | 0 |
| Flag1: | 0 |
| LUR Filed: | 08/21/2018 |
| GPS Confirmed: | 31 |
| Current Status: | C |
| RBCA GW: | G2 |
| PETOPT: | 4 |
| RPL: | False |
| CD Num: | 0 |
| Reel Num: | 0 |
| RPOW: | False |
| RPOP: | False |
| Error Flag: | 0 |
| Error Code: | N |
| Valid: | False |
| Testlat: | Not reported |
| Regional Officer Project Mgr: | CAM |
| Company: | Not reported |

Map ID
 Direction
 Distance
 Elevation

MAP FINDINGS

Site

Database(s)

EDR ID Number
 EPA ID Number

THOMAS RESIDENCE (THRESSA) (Continued)

S122513836

Telephone: 9194515575
 5 Min Quad: Not reported
 LUST:
 ERR Type: Not reported
 UST Number: RA-8287
 Facility Id: 46360
 Date Occurred: 2018-07-06 00:00:00
 Date Reported: Not reported
 Owner/Operator: Not reported
 Ownership: 4
 Operation Type: 3
 Type: 4
 Location: 7
 Priority Update: Not reported
 Wells Affected Y/N: N
 Samples Include: Not reported
 7#5 Minute Quad: N
 5 Minute Quad: Not reported
 Pirf/Min Soil: Not reported
 Release Code: Not reported
 Source Code: Not reported
 Err Type: 3
 Cause: 3
 Source: A
 UST Number: P

LUST:
 Incident Number: 46360
 Last Modified: 10/1/2018
 Incident Phase: CO
 NOV Issued: Not reported
 NORR Issued: Not reported
 45 Day Report: Not reported
 Public Meeting Held: Not reported
 SOC Signed: Not reported
 Reclassification Report: Not reported
 RS Designation: Not reported
 Closure Request Date: Not reported
 Close-out Report: Not reported

C15
West
1/8-1/4
0.212 mi.
1120 ft.

CLARK PROPERTY
2006 WOODVIEW DRIVE
DURHAM, NC 27704

Site 3 of 4 in cluster C

LUST S109367293
LUST TRUST N/A

Relative:
Higher
Actual:
329 ft.

LUST:
 Name: CLARK PROPERTY
 Address: 2006 WOODVIEW DRIVE
 City, State, Zip: DURHAM, NC 27704
 Facility ID: Not reported
 UST Number: RA-6052
 Incident Number: 33592
 Source Type: 3
 Date Reported: 11/05/2008
 Closure Request: Not reported

Map ID
Direction
Distance
Elevation

MAP FINDINGS

Site

Database(s)

EDR ID Number
EPA ID Number

CLARK PROPERTY (Continued)

S109367293

| | |
|------------------------------------|---------------------|
| Close Out: | 02/03/2009 |
| Level Of Soil Cleanup Achieved: | S1 |
| # Of Supply Wells: | 0 |
| Commercial/NonCommercial UST Site: | N |
| Risk Classification: | L |
| Risk Class Based On Review: | L |
| Corrective Action Plan Type: | Not reported |
| NOV Issue Date: | Not reported |
| Site Priority: | Not reported |
| Phase Of LSA Req: | 1 |
| Site Risk Reason: | Not reported |
| Land Use: | RES |
| MTBE: | 0 |
| MTBE1: | N |
| Flag: | 0 |
| Flag1: | 0 |
| LUR Filed: | Not reported |
| GPS Confirmed: | 90 |
| Current Status: | A |
| RBCA GW: | G1 |
| PETOPT: | 4 |
| RPL: | False |
| CD Num: | 479 |
| Reel Num: | 0 |
| RPOW: | False |
| RPOP: | False |
| Error Flag: | 0 |
| Error Code: | N |
| Valid: | False |
| Testlat: | Not reported |
| Regional Officer Project Mgr: | WER |
| Company: | Not reported |
| Telephone: | Not reported |
| 5 Min Quad: | Not reported |
| LUST: | |
| ERR Type: | Not reported |
| UST Number: | RA-6052 |
| Facility Id: | 33592 |
| Date Occurred: | 2008-10-22 00:00:00 |
| Date Reported: | 2008-11-05 00:00:00 |
| Owner/Operator: | Not reported |
| Ownership: | 4 |
| Operation Type: | 3 |
| Type: | 4 |
| Location: | 7 |
| Priority Update: | Not reported |
| Wells Affected Y/N: | N |
| Samples Include: | Not reported |
| 7#5 Minute Quad: | Y |
| 5 Minute Quad: | Not reported |
| Pirf/Min Soil: | Not reported |
| Release Code: | Not reported |
| Source Code: | Not reported |
| Err Type: | 2 |
| Cause: | 3 |
| Source: | A |
| UST Number: | P |

Map ID
 Direction
 Distance
 Elevation

MAP FINDINGS

Site

Database(s)

EDR ID Number
 EPA ID Number

CLARK PROPERTY (Continued)

S109367293

LUST:

Incident Number: 33592
 Last Modified: 2/3/2009
 Incident Phase: CO
 NOV Issued: Not reported
 NORR Issued: Not reported
 45 Day Report: Not reported
 Public Meeting Held: Not reported
 SOC Signed: Not reported
 Reclassification Report: Not reported
 RS Designation: Not reported
 Closure Request Date: Not reported
 Close-out Report: Not reported

LUST TRUST:

Name: CLARK PROPERTY
 Address: 2006 WOODVIEW DRIVE
 City,State,Zip: DURHAM, NC
 Facility ID: Not reported
 Site ID: 33592
 Site Note: Noncommercial; 100% eligible; \$0 deductible.[CGS 6/15/09]
 Site Eligible?: True
 Commercial Find: 100% Non-Commercial
 Priority Rank: Not reported
 Deductable Amount: 0
 3rd Party Deductable Amt: 0
 Sum 3rd Party Amt Applied: 0

C16
West
1/8-1/4
0.214 mi.
1129 ft.

BRYANT PROPERTY (BEVERLY)
2000 WOODVIEW DRIVE
DURHAM, NC 27703

LUST S129092868
N/A

Site 4 of 4 in cluster C

Relative:
Higher

LUST:

Actual:
325 ft.

Name: BRYANT PROPERTY (BEVERLY)
 Address: 2000 WOODVIEW DRIVE
 City,State,Zip: DURHAM, NC 27703
 Facility ID: Not reported
 UST Number: RA-29585
 Incident Number: 48721
 Source Type: 3
 Date Reported: 10/11/2022
 Closure Request: Not reported
 Close Out: 11/03/2022
 Level Of Soil Cleanup Achieved: S2
 # Of Supply Wells: 0
 Commercial/NonCommercial UST Site: N
 Risk Classification: L
 Risk Class Based On Review: L
 Corrective Action Plan Type: Not reported
 NOV Issue Date: Not reported
 Site Priority: Not reported
 Phase Of LSA Req: Not reported
 Site Risk Reason: Not reported
 Land Use: RES

Map ID
Direction
Distance
Elevation

MAP FINDINGS

Site

Database(s)

EDR ID Number
EPA ID Number

BRYANT PROPERTY (BEVERLY) (Continued)

S129092868

| | |
|-------------------------------|---------------------|
| MTBE: | 0 |
| MTBE1: | U |
| Flag: | 0 |
| Flag1: | Not reported |
| LUR Filed: | 10/18/2022 |
| GPS Confirmed: | 31 |
| Current Status: | C |
| RBCA GW: | N |
| PETOPT: | 4 |
| RPL: | True |
| CD Num: | Not reported |
| Reel Num: | Not reported |
| RPOW: | False |
| RPOP: | False |
| Error Flag: | Not reported |
| Error Code: | N |
| Valid: | True |
| Testlat: | Not reported |
| Regional Officer Project Mgr: | CAM |
| Company: | Not reported |
| Telephone: | 9193231068 |
| 5 Min Quad: | Not reported |
| LUST: | |
| ERR Type: | Not reported |
| UST Number: | Not reported |
| Facility Id: | 48721 |
| Date Occurred: | 2022-09-27 00:00:00 |
| Date Reported: | Not reported |
| Owner/Operator: | Not reported |
| Ownership: | 4 |
| Operation Type: | 3 |
| Type: | 4 |
| Location: | 7 |
| Priority Update: | Not reported |
| Wells Affected Y/N: | N |
| Samples Include: | Not reported |
| 7#5 Minute Quad: | N |
| 5 Minute Quad: | Not reported |
| Pirf/Min Soil: | Not reported |
| Release Code: | Not reported |
| Source Code: | Not reported |
| Err Type: | 4 |
| Cause: | 3 |
| Source: | A |
| UST Number: | 2 |
| LUST: | |
| Incident Number: | 48721 |
| Last Modified: | 11/3/2022 |
| Incident Phase: | CO |
| NOV Issued: | Not reported |
| NORR Issued: | Not reported |
| 45 Day Report: | Not reported |
| Public Meeting Held: | Not reported |
| SOC Signed: | Not reported |
| Reclassification Report: | Not reported |

Map ID
 Direction
 Distance
 Elevation

MAP FINDINGS

Site

Database(s)

EDR ID Number
 EPA ID Number

BRYANT PROPERTY (BEVERLY) (Continued)

S129092868

RS Designation: Not reported
 Closure Request Date: Not reported
 Close-out Report: Not reported

D17
South
1/8-1/4
0.214 mi.
1132 ft.

GUNTER, JEANNE PROPERTY
1919 GLENDALE AVE
DURHAM, NC 27701

LUST **S112061288**
LUST TRUST **N/A**

Site 1 of 2 in cluster D

Relative:
Higher
Actual:
318 ft.

LUST:
 Name: GUNTER, JEANNE PROPERTY
 Address: 1919 GLENDALE AVE
 City,State,Zip: DURHAM, NC 27701
 Facility ID: Not reported
 UST Number: RA-7046
 Incident Number: 39178
 Source Type: 3
 Date Reported: 05/15/2012
 Closure Request: Not reported
 Close Out: 01/08/2013
 Level Of Soil Cleanup Achieved: Not reported
 # Of Supply Wells: 0
 Commercial/NonCommercial UST Site: N
 Risk Classification: L
 Risk Class Based On Review: L
 Corrective Action Plan Type: Not reported
 NOV Issue Date: Not reported
 Site Priority: Not reported
 Phase Of LSA Req: Not reported
 Site Risk Reason: Not reported
 Land Use: RES
 MTBE: 0
 MTBE1: U
 Flag: 0
 Flag1: 0
 LUR Filed: Not reported
 GPS Confirmed: 90
 Current Status: C
 RBCA GW: Not reported
 PETOPT: 4
 RPL: False
 CD Num: 0
 Reel Num: 0
 RPOW: False
 RPOP: False
 Error Flag: 0
 Error Code: N
 Valid: False
 Testlat: Not reported
 Regional Officer Project Mgr: BRH
 Company: Not reported
 Telephone: Not reported
 5 Min Quad: Not reported

LUST:
 ERR Type: Not reported

Map ID
Direction
Distance
Elevation

MAP FINDINGS

Site

Database(s)

EDR ID Number
EPA ID Number

GUNTER, JEANNE PROPERTY (Continued)

S112061288

UST Number: RA-7046
Facility Id: 39178
Date Occurred: 2012-05-01 00:00:00
Date Reported: 2012-05-15 00:00:00
Owner/Operator: Not reported
Ownership: 4
Operation Type: 3
Type: 4
Location: 7
Priority Update: Not reported
Wells Affected Y/N: N
Samples Include: Not reported
7#5 Minute Quad: Y
5 Minute Quad: Not reported
Pirf/Min Soil: Not reported
Release Code: Not reported
Source Code: Not reported
Err Type: 2
Cause: 3
Source: A
UST Number: P

LUST:

Incident Number: 39178
Last Modified: 1/8/2013
Incident Phase: CO
NOV Issued: Not reported
NORR Issued: Not reported
45 Day Report: Not reported
Public Meeting Held: Not reported
SOC Signed: Not reported
Reclassification Report: Not reported
RS Designation: Not reported
Closure Request Date: Not reported
Close-out Report: Not reported

LUST TRUST:

Name: GUNTER, JEANNE PROPERTY
Address: 1919 GLENDALE AVE
City,State,Zip: DURHAM, NC
Facility ID: Not reported
Site ID: 39178
Site Note: Noncommercial; 100% eligible; \$0 deductible.[CGS 1/16/13]
Site Eligible?: True
Commercial Find: 100% Non-Commercial
Priority Rank: Not reported
Deductable Amount: 0
3rd Party Deductable Amt: 0
Sum 3rd Party Amt Applied: 0

Map ID
 Direction
 Distance
 Elevation

MAP FINDINGS

Site

Database(s)

EDR ID Number
 EPA ID Number

18
West
1/8-1/4
0.224 mi.
1184 ft.

WEAVER RESIDENCE (JOSEPH)
2015 WOODVIEW DRIVE
DURHAM, NC 27704

LUST **S109034065**
LUST TRUST **N/A**

Relative:
Higher
Actual:
343 ft.

LUST:
 Name: WEAVER RESIDENCE (JOSEPH)
 Address: 2015 WOODVIEW DRIVE
 City,State,Zip: DURHAM, NC 27704
 Facility ID: Not reported
 UST Number: RA-5923
 Incident Number: 33473
 Source Type: 3
 Date Reported: 02/20/2008
 Closure Request: Not reported
 Close Out: 03/26/2008
 Level Of Soil Cleanup Achieved: S3
 # Of Supply Wells: 0
 Commercial/NonCommercial UST Site: N
 Risk Classification: L
 Risk Class Based On Review: L
 Corrective Action Plan Type: Not reported
 NOV Issue Date: Not reported
 Site Priority: Not reported
 Phase Of LSA Req: Not reported
 Site Risk Reason: Not reported
 Land Use: RES
 MTBE: 0
 MTBE1: U
 Flag: 0
 Flag1: 0
 LUR Filed: Not reported
 GPS Confirmed: N
 Current Status: A
 RBCA GW: Not reported
 PTOPT: 4
 RPL: False
 CD Num: 443
 Reel Num: 123
 RPOW: False
 RPOP: False
 Error Flag: 0
 Error Code: N
 Valid: False
 Testlat: Not reported
 Regional Officer Project Mgr: RMR
 Company: Not reported
 Telephone: 9193174264
 5 Min Quad: Not reported

LUST:
 ERR Type: Not reported
 UST Number: RA-5923
 Facility Id: 33473
 Date Occurred: 2008-02-20 00:00:00
 Date Reported: 2008-02-20 00:00:00
 Owner/Operator: Not reported
 Ownership: 4
 Operation Type: 3

Map ID
Direction
Distance
Elevation

MAP FINDINGS

Site

Database(s)

EDR ID Number
EPA ID Number

WEAVER RESIDENCE (JOSEPH) (Continued)

S109034065

Type: 3
Location: 7
Priority Update: Not reported
Wells Affected Y/N: N
Samples Include: Not reported
7#5 Minute Quad: Y
5 Minute Quad: Not reported
Pirf/Min Soil: Not reported
Release Code: Not reported
Source Code: Not reported
Err Type: 2
Cause: 3
Source: A
UST Number: P

LUST:

Incident Number: 33473
Last Modified: 3/26/2008
Incident Phase: CO
NOV Issued: Not reported
NORR Issued: Not reported
45 Day Report: Not reported
Public Meeting Held: Not reported
SOC Signed: Not reported
Reclassification Report: Not reported
RS Designation: Not reported
Closure Request Date: Not reported
Close-out Report: Not reported

LUST TRUST:

Name: WEAVER RESIDENCE (JOSEPH)
Address: 2015 WOODVIEW DRIVE
City,State,Zip: DURHAM, NC
Facility ID: Not reported
Site ID: 33473
Site Note: Noncommercial; 100% eligible; \$0 deductible.[CGS 5/5/08]
Site Eligible?: True
Commercial Find: 100% Non-Commercial
Priority Rank: Not reported
Deductable Amount: 0
3rd Party Deductable Amt: 0
Sum 3rd Party Amt Applied: 0

**E19
NE
1/8-1/4
0.231 mi.
1218 ft.**

**HEINSOHN, DAVID - RESIDENCE
101 GRESHAM AVENUE
DURHAM, NC 27704
Site 1 of 3 in cluster E**

**LUST S128648953
N/A**

**Relative:
Higher
Actual:
359 ft.**

LUST:
Name: HEINSOHN, DAVID - RESIDENCE
Address: 101 GRESHAM AVENUE
City,State,Zip: DURHAM, NC 27704-
Facility ID: Not reported
UST Number: RA-4172
Incident Number: 26058

Map ID
Direction
Distance
Elevation

MAP FINDINGS

Site

Database(s)

EDR ID Number
EPA ID Number

HEINSOHN, DAVID - RESIDENCE (Continued)

S128648953

| | |
|------------------------------------|---------------------|
| Source Type: | 3 |
| Date Reported: | 10/30/2002 |
| Closure Request: | Not reported |
| Close Out: | Not reported |
| Level Of Soil Cleanup Achieved: | Not reported |
| # Of Supply Wells: | 0 |
| Commercial/NonCommercial UST Site: | N |
| Risk Classification: | L |
| Risk Class Based On Review: | L |
| Corrective Action Plan Type: | Not reported |
| NOV Issue Date: | Not reported |
| Site Priority: | Not reported |
| Phase Of LSA Req: | 1 |
| Site Risk Reason: | Not reported |
| Land Use: | RES |
| MTBE: | 0 |
| MTBE1: | U |
| Flag: | 0 |
| Flag1: | 0 |
| LUR Filed: | Not reported |
| GPS Confirmed: | 99 |
| Current Status: | C |
| RBCA GW: | Not reported |
| PETOPT: | 4 |
| RPL: | False |
| CD Num: | 0 |
| Reel Num: | 0 |
| RPOW: | False |
| RPOP: | False |
| Error Flag: | 0 |
| Error Code: | N |
| Valid: | False |
| Testlat: | Not reported |
| Regional Officer Project Mgr: | MRP |
| Company: | DAVID HEINSOHN |
| Telephone: | 9192862440 |
| 5 Min Quad: | Not reported |
| LUST: | |
| ERR Type: | Not reported |
| UST Number: | RA-4172 |
| Facility Id: | 26058 |
| Date Occurred: | 2002-09-30 00:00:00 |
| Date Reported: | 2002-10-30 00:00:00 |
| Owner/Operator: | Not reported |
| Ownership: | 4 |
| Operation Type: | 3 |
| Type: | 4 |
| Location: | 7 |
| Priority Update: | Not reported |
| Wells Affected Y/N: | N |
| Samples Include: | Not reported |
| 7#5 Minute Quad: | 1 |
| 5 Minute Quad: | Not reported |
| Pirf/Min Soil: | Not reported |
| Release Code: | Not reported |
| Source Code: | Not reported |
| Err Type: | 2 |

Map ID
 Direction
 Distance
 Elevation

MAP FINDINGS

Site

Database(s)

EDR ID Number
 EPA ID Number

HEINSOHN, DAVID - RESIDENCE (Continued)

S128648953

Cause: Not reported
 Source: C
 UST Number: C

**E20
 NE
 1/8-1/4
 0.231 mi.
 1218 ft.**

**HEINSOHN, DAVID - RESIDENCE
 101 GRESHAM AVENUE
 DURHAM, NC**

**LUST TRUST
 IMD**

**S105702824
 N/A**

Site 2 of 3 in cluster E

**Relative:
 Higher
 Actual:
 359 ft.**

LUST TRUST:
 Name: HEINSOHN, DAVID - RESIDENCE
 Address: 101 GRESHAM AVENUE
 City,State,Zip: DURHAM, NC
 Facility ID: Not reported
 Site ID: 26058
 Site Note: Noncommercial. 100% eligible. 0 deductible.
 Site Eligible?: True
 Commercial Find: 100% Non-Commercial
 Priority Rank: Not reported
 Deductable Amount: 0
 3rd Party Deductable Amt: 0
 Sum 3rd Party Amt Applied: 0

IMD:

Facility ID: 26058
 Name: HEINSOHN, DAVID - RESIDENCE
 Address: 101 GRESHAM AVENUE
 City,State,Zip: DURHAM, NC
 Date Occurred: 9/30/2002
 Submit Date: 10/30/2002
 Incident Desc: Not reported
 Operator: Not reported
 UST ID: Not reported
 Incident ID: Not reported
 Initials of UST Regional Contact: Not reported
 Regional Office: Not reported
 Responsible Party/Company Name: Not reported
 Ownership: 4
 Responsible Party Contact Name: Not reported
 Operation: 3
 Responsible Party Mailing Address: Not reported
 Responsible Party City,State,Zip: Not reported
 Ownership: Private
 Operation Type: Residential
 Responsible Party County: Not reported
 Source: Leak-underground
 Type: GASOLINE/DIESEL
 Location: 7
 Petroleum Type: Not reported
 Date Incident Reported: Not reported
 Whether Tank is Commercial or Non Commercial: Not reported
 Site Priority: Not reported
 Whether Tank is Regulated: Not reported
 Priority Update: Not reported
 Notice of Regulatory Requirement: Not reported

Map ID
Direction
Distance
Elevation

MAP FINDINGS

Site

Database(s)

EDR ID Number
EPA ID Number

HEINSOHN, DAVID - RESIDENCE (Continued)

S105702824

| | |
|--|---------------------------------------|
| Wells Affected: | No |
| Notice of Violation: | Not reported |
| Phase 1 or Phase 2: | Not reported |
| Num Affected: | Not reported |
| Site Priority: | Not reported |
| Location: | Residence |
| Current Risk Condition: | Not reported |
| Sampled By: | 1 |
| Samples Include: | Not reported |
| Initial reported risk of incident (never changes): | Not reported |
| 7.5 Min Quad: | Not reported |
| 5 Min Quad: | Not reported |
| Intermediate Condition Present: | Not reported |
| Latitude: | 36.03027777 |
| Longitude: | -78.89833333 |
| Use of Land, Industrial: | Not reported |
| Corrective Action Plan Selected - up to 5: | Not reported |
| RBCA: | Not reported |
| Date Close Review Requested From RP or Owner: | Not reported |
| Date Case Closed: | Not reported |
| Extent of Contamination: | Not reported |
| Number of Supply Wells Located on Property: | Not reported |
| MTBE in Well Y/N/U Yes, No or Unknown: | Not reported |
| Facility Phone Number: | Not reported |
| MTBE in Groundwater Y/N/U Yes, No or Unknown: | Not reported |
| Date Land Use Restriction Filed: | Not reported |
| Date Cleanup Initiated: | Not reported |
| Record Status: | Not reported |
| RBCA GW Codes: | Not reported |
| RBCA GW: | Not reported |
| Pollutant Type Present: | Not reported |
| Reference Number for Media Disk for Archived Record: | Not reported |
| RP Owner?: | Not reported |
| RP Operator?: | Not reported |
| RP Landowner?: | Not reported |
| Comments: | Not reported |
| GW Contam: | No Groundwater Contamination detected |
| Soil Contam: | Yes |
| Contact Phone: | 9192862440 |
| Owner Company: | DAVID HEINSOHN |
| Operator Address: | 303 HALYARD CT. |
| Operator City,State,Zip: | WILMINGTON, NC 28405- |
| Operator County: | Not reported |
| Material: | Not reported |
| Qty Lost 1: | Not reported |
| Qty Recovered 1: | Not reported |
| Setting: | Not reported |
| Risk Site: | L |
| Priority Code: | U |
| Dem Contact: | MRP |
| Wells Contam: | Not reported |
| Latitude Number: | 360149 |
| Longitude Number: | 785354 |
| Latitude Decimal: | 36.0302777777778 |
| Longitude Decimal: | 78.8983333333333 |
| GPS: | 7 |
| Agency: | DWM |

Map ID
Direction
Distance
Elevation

MAP FINDINGS

Site

Database(s)

EDR ID Number
EPA ID Number

HEINSOHN, DAVID - RESIDENCE (Continued)

S105702824

| | |
|--|-----------------------------|
| Facility ID: | 26059 |
| Name: | HEINSOHN, DAVID - RESIDENCE |
| Address: | 101 GRESHAM AVENUE |
| City,State,Zip: | DURHAM, NC |
| Date Occurred: | 9/30/2002 |
| Submit Date: | 10/30/2002 |
| Incident Desc: | Not reported |
| Operator: | Not reported |
| UST ID: | Not reported |
| Incident ID: | Not reported |
| Initials of UST Regional Contact: | Not reported |
| Regional Office: | Not reported |
| Responsible Party/Company Name: | Not reported |
| Ownership: | 4 |
| Responsible Party Contact Name: | Not reported |
| Operation: | 3 |
| Responsible Party Mailing Address: | Not reported |
| Responsible Party City,State,Zip: | Not reported |
| Ownership: | Private |
| Operation Type: | Residential |
| Responsible Party County: | Not reported |
| Source: | Leak-underground |
| Type: | GASOLINE/DIESEL |
| Location: | 7 |
| Petroleum Type: | Not reported |
| Date Incident Reported: | Not reported |
| Whether Tank is Commercial or Non Commercial: | Not reported |
| Site Priority: | Not reported |
| Whether Tank is Regulated: | Not reported |
| Priority Update: | Not reported |
| Notice of Regulatory Requirement: | Not reported |
| Wells Affected: | No |
| Notice of Violation: | Not reported |
| Phase 1 or Phase 2: | Not reported |
| Num Affected: | Not reported |
| Site Priority: | Not reported |
| Location: | Residence |
| Current Risk Condition: | Not reported |
| Sampled By: | 1 |
| Samples Include: | Not reported |
| Initial reported risk of incident (never changes): | Not reported |
| 7.5 Min Quad: | Not reported |
| 5 Min Quad: | Not reported |
| Intermediate Condition Present: | Not reported |
| Latitude: | 36.03027777 |
| Longitude: | -78.89833333 |
| Use of Land, Industrial: | Not reported |
| Corrective Action Plan Selected - up to 5: | Not reported |
| RBCA: | Not reported |
| Date Close Review Requested From RP or Owner: | Not reported |
| Date Case Closed: | Not reported |
| Extent of Contamination: | Not reported |
| Number of Supply Wells Located on Property: | Not reported |
| MTBE in Well Y/N/U Yes, No or Unknown: | Not reported |
| Facility Phone Number: | Not reported |
| MTBE in Groundwater Y/N/U Yes, No or Unknown: | Not reported |
| Date Land Use Restriction Filed: | Not reported |

Map ID
 Direction
 Distance
 Elevation

MAP FINDINGS

Site

Database(s)

EDR ID Number
 EPA ID Number

HEINSOHN, DAVID - RESIDENCE (Continued)

S105702824

Date Cleanup Initiated: Not reported
 Record Status: Not reported
 RBCA GW Codes: Not reported
 RBCA GW: Not reported
 Pollutant Type Present: Not reported
 Reference Number for Media Disk for Archived Record: Not reported
 RP Owner?: Not reported
 RP Operator?: Not reported
 RP Landowner?: Not reported
 Comments: Not reported
 GW Contam: No Groundwater Contamination detected
 Soil Contam: Yes
 Contact Phone: 9198286244
 Owner Company: DAVID HEINSOHN
 Operator Address: 303 HALYARD COURT
 Operator City,State,Zip: WILMINGTON, NC 28405-
 Operator County: Not reported
 Material: Not reported
 Qty Lost 1: Not reported
 Qty Recovered 1: Not reported
 Setting: Not reported
 Risk Site: L
 Priority Code: U
 Dem Contact: MRP
 Wells Contam: Not reported
 Latitude Number: 360149
 Longitude Number: 785354
 Latitude Decimal: 36.0302777777778
 Longitude Decimal: 78.8983333333333
 GPS: 7
 Agency: DWM

**E21
 NE
 1/8-1/4
 0.231 mi.
 1218 ft.**

**HEINSOHN, DAVID - RESIDENCE
 101 GRESHAM AVENUE
 DURHAM, NC 27704
 Site 3 of 3 in cluster E**

**LUST S128648954
 N/A**

**Relative:
 Higher
 Actual:
 359 ft.**

LUST:
 Name: HEINSOHN, DAVID - RESIDENCE
 Address: 101 GRESHAM AVENUE
 City,State,Zip: DURHAM, NC 27704-
 Facility ID: Not reported
 UST Number: RA-4173
 Incident Number: 26059
 Source Type: 3
 Date Reported: 10/10/2002
 Closure Request: Not reported
 Close Out: Not reported
 Level Of Soil Cleanup Achieved: Not reported
 # Of Supply Wells: 0
 Commercial/NonCommercial UST Site: N
 Risk Classification: L
 Risk Class Based On Review: L
 Corrective Action Plan Type: Not reported
 NOV Issue Date: Not reported
 Site Priority: Not reported
 Phase Of LSA Req: 1

Map ID
Direction
Distance
Elevation

MAP FINDINGS

Site

Database(s)

EDR ID Number
EPA ID Number

HEINSOHN, DAVID - RESIDENCE (Continued)

S128648954

| | |
|-------------------------------|---------------------|
| Site Risk Reason: | Not reported |
| Land Use: | RES |
| MTBE: | 0 |
| MTBE1: | U |
| Flag: | 0 |
| Flag1: | 0 |
| LUR Filed: | Not reported |
| GPS Confirmed: | 99 |
| Current Status: | C |
| RBCA GW: | Not reported |
| PETOPT: | 4 |
| RPL: | False |
| CD Num: | 0 |
| Reel Num: | 0 |
| RPOW: | False |
| RPOP: | False |
| Error Flag: | 0 |
| Error Code: | N |
| Valid: | False |
| Testlat: | Not reported |
| Regional Officer Project Mgr: | MRP |
| Company: | DAVID HEINSOHN |
| Telephone: | 9198286244 |
| 5 Min Quad: | Not reported |
| LUST: | |
| ERR Type: | Not reported |
| UST Number: | RA-4173 |
| Facility Id: | 26059 |
| Date Occurred: | 2002-10-10 00:00:00 |
| Date Reported: | 2002-10-30 00:00:00 |
| Owner/Operator: | Not reported |
| Ownership: | 4 |
| Operation Type: | 3 |
| Type: | 4 |
| Location: | 7 |
| Priority Update: | Not reported |
| Wells Affected Y/N: | N |
| Samples Include: | Not reported |
| 7#5 Minute Quad: | 1 |
| 5 Minute Quad: | Not reported |
| Pirf/Min Soil: | Not reported |
| Release Code: | Not reported |
| Source Code: | Not reported |
| Err Type: | 2 |
| Cause: | Not reported |
| Source: | C |
| UST Number: | C |

Map ID
 Direction
 Distance
 Elevation

MAP FINDINGS

Site

Database(s)

EDR ID Number
 EPA ID Number

22
NNE
1/8-1/4
0.234 mi.
1236 ft.

CREGER, TOM RESIDENCE
2713 SHENANDOAH AVENUE
DURHAM, NC 27704

LUST **S106799700**
LUST TRUST **N/A**
IMD

Relative:
Higher

Actual:
356 ft.

LUST:
 Name: CREGER, TOM RESIDENCE
 Address: 2713 SHENANDOAH AVENUE
 City,State,Zip: DURHAM, NC 27704-4217
 Facility ID: Not reported
 UST Number: RA-5214
 Incident Number: 26762
 Source Type: 3
 Date Reported: 01/21/2005
 Closure Request: Not reported
 Close Out: 01/24/2005
 Level Of Soil Cleanup Achieved: S3
 # Of Supply Wells: 0
 Commercial/NonCommercial UST Site: N
 Risk Classification: L
 Risk Class Based On Review: L
 Corrective Action Plan Type: Not reported
 NOV Issue Date: Not reported
 Site Priority: Not reported
 Phase Of LSA Req: Not reported
 Site Risk Reason: Not reported
 Land Use: RES
 MTBE: 0
 MTBE1: U
 Flag: 0
 Flag1: 0
 LUR Filed: Not reported
 GPS Confirmed: 99
 Current Status: A
 RBCA GW: G1
 PTOPT: 4
 RPL: False
 CD Num: 260
 Reel Num: 21
 RPOW: False
 RPOP: False
 Error Flag: 0
 Error Code: N
 Valid: False
 Testlat: Not reported
 Regional Officer Project Mgr: ZMB
 Company: Not reported
 Telephone: 2053381450
 5 Min Quad: Not reported

LUST:
 ERR Type: Not reported
 UST Number: RA-5214
 Facility Id: 26762
 Date Occurred: 2004-12-05 00:00:00
 Date Reported: 2005-01-21 00:00:00
 Owner/Operator: Not reported
 Ownership: 4
 Operation Type: 3

Map ID
Direction
Distance
Elevation

MAP FINDINGS

Site

Database(s)

EDR ID Number
EPA ID Number

CREGER, TOM RESIDENCE (Continued)

S106799700

Type: 4
Location: 7
Priority Update: Not reported
Wells Affected Y/N: Not reported
Samples Include: Not reported
7#5 Minute Quad: Y
5 Minute Quad: Not reported
Pirf/Min Soil: Not reported
Release Code: Not reported
Source Code: Not reported
Err Type: 2
Cause: Not reported
Source: C
UST Number: C

LUST:

Incident Number: 26762
Last Modified: 1/24/2005
Incident Phase: CO
NOV Issued: Not reported
NORR Issued: Not reported
45 Day Report: Not reported
Public Meeting Held: Not reported
SOC Signed: Not reported
Reclassification Report: Not reported
RS Designation: Not reported
Closure Request Date: Not reported
Close-out Report: Not reported

LUST TRUST:

Name: CREGER, TOM RESIDENCE
Address: 2713 SHENANDOAH AVENUE
City,State,Zip: DURHAM, NC
Facility ID: Not reported
Site ID: 26762
Site Note: Noncommercial. !00% eligible. 0 deductible.
Site Eligible?: True
Commercial Find: 100% Non-Commercial
Priority Rank: Not reported
Deductable Amount: 0
3rd Party Deductable Amt: 0
Sum 3rd Party Amt Applied: 0

IMD:

Facility ID: 26762
Name: CREGER, TOM RESIDENCE
Address: 2713 SHENANDOAH AVENUE
City,State,Zip: DURHAM, NC
Date Occurred: 12/5/2004
Submit Date: 1/21/2005
Incident Desc: ONE 550 GALLON HEATING UST REMOVED AND ABOUT 54.3 TONS OF CONTAMINATED SOIL REMOVED. CONFORAMTION SAMPLE < SOIL TO GW/RESIDENTIAL. NEED NFA.
Operator: TOM CREGER
UST ID: Not reported
Incident ID: Not reported

Map ID
Direction
Distance
Elevation

MAP FINDINGS

Site

Database(s)

EDR ID Number
EPA ID Number

CREGER, TOM RESIDENCE (Continued)

S106799700

| | |
|--|------------------|
| Initials of UST Regional Contact: | Not reported |
| Regional Office: | Not reported |
| Responsible Party/Company Name: | Not reported |
| Ownership: | 4 |
| Responsible Party Contact Name: | Not reported |
| Operation: | 3 |
| Responsible Party Mailing Address: | Not reported |
| Responsible Party City,State,Zip: | Not reported |
| Ownership: | Private |
| Operation Type: | Residential |
| Responsible Party County: | Not reported |
| Source: | Leak-underground |
| Type: | GASOLINE/DIESEL |
| Location: | 7 |
| Petroleum Type: | Not reported |
| Date Incident Reported: | Not reported |
| Whether Tank is Commercial or Non Commercial: | Not reported |
| Site Priority: | Not reported |
| Whether Tank is Regulated: | Not reported |
| Priority Update: | Not reported |
| Notice of Regulatory Requirement: | Not reported |
| Wells Affected: | Not reported |
| Notice of Violation: | Not reported |
| Phase 1 or Phase 2: | Not reported |
| Num Affected: | Not reported |
| Site Priority: | Not reported |
| Location: | Residence |
| Current Risk Condition: | Not reported |
| Sampled By: | Y |
| Samples Include: | Not reported |
| Initial reported risk of incident (never changes): | Not reported |
| 7.5 Min Quad: | Not reported |
| 5 Min Quad: | Not reported |
| Intermediate Condition Present: | Not reported |
| Latitude: | 36.02611111 |
| Longitude: | -78.89444444 |
| Use of Land, Industrial: | Not reported |
| Corrective Action Plan Selected - up to 5: | Not reported |
| RBCA: | Not reported |
| Date Close Review Requested From RP or Owner: | Not reported |
| Date Case Closed: | Not reported |
| Extent of Contamination: | Not reported |
| Number of Supply Wells Located on Property: | Not reported |
| MTBE in Well Y/N/U Yes, No or Unknown: | Not reported |
| Facility Phone Number: | Not reported |
| MTBE in Groundwater Y/N/U Yes, No or Unknown: | Not reported |
| Date Land Use Restriction Filed: | Not reported |
| Date Cleanup Initiated: | Not reported |
| Record Status: | Not reported |
| RBCA GW Codes: | Not reported |
| RBCA GW: | Not reported |
| Pollutant Type Present: | Not reported |
| Reference Number for Media Disk for Archived Record: | Not reported |
| RP Owner?: | Not reported |
| RP Operator?: | Not reported |
| RP Landowner?: | Not reported |
| Comments: | Not reported |

Map ID
 Direction
 Distance
 Elevation

MAP FINDINGS

Site

Database(s)

EDR ID Number
 EPA ID Number

CREGER, TOM RESIDENCE (Continued)

S106799700

| | |
|----------------------------|---------------------------------------|
| GW Contam: | No Groundwater Contamination detected |
| Soil Contam: | Yes |
| Contact Phone: | 2053381450 |
| Owner Company: | Not reported |
| Operator Address: | 8535 WOLF CREEK RD |
| Operator City,State,Zip: | PELL CITY, AL 31258- |
| Operator County: | Not reported |
| Material: | Not reported |
| Qty Lost 1: | Not reported |
| Qty Recovered 1: | Not reported |
| Setting: | Not reported |
| Risk Site: | L |
| Priority Code: | Not reported |
| Dem Contact: | ZMB |
| Wells Contam: | Not reported |
| Latitude Number: | 360134 |
| Longitude Number: | 785340 |
| Latitude Decimal: | 36.0261111111111 |
| Longitude Decimal: | 78.8944444444444 |
| GPS: | 7 |
| Agency: | DWM |
| Status: | |
| Facility ID: | 26762 |
| Last Modified: | 2005-01-24 00:00:00 |
| Incident Phase: | CO |
| NOV Issued: | Not reported |
| NORR Issued: | Not reported |
| 45 Day Report: | Not reported |
| Public Meeting Held: | Not reported |
| Corrective Action Planned: | Not reported |
| SOC Sighned: | Not reported |
| Reclassification Report: | Not reported |
| RS Designation: | Not reported |
| Closure Request Date: | Not reported |
| Close-out Report: | Not reported |

D23
South
1/4-1/2
0.253 mi.
1334 ft.

HICKEY, SHEILA PROPERTY
1913 GLENDALE AVENUE
DURHAM, NC 27701
Site 2 of 2 in cluster D

LUST **S107780893**
LUST TRUST **N/A**
IMD

Relative:
Higher
Actual:
333 ft.

| | |
|------------------------------------|-------------------------|
| LUST: | |
| Name: | HICKEY, SHEILA PROPERTY |
| Address: | 1913 GLENDALE AVENUE |
| City,State,Zip: | DURHAM, NC 27701-1325 |
| Facility ID: | Not reported |
| UST Number: | RA-5515 |
| Incident Number: | 33055 |
| Source Type: | 3 |
| Date Reported: | 03/22/2006 |
| Closure Request: | Not reported |
| Close Out: | 06/07/2006 |
| Level Of Soil Cleanup Achieved: | S3 |
| # Of Supply Wells: | 0 |
| Commercial/NonCommercial UST Site: | N |

Map ID
Direction
Distance
Elevation

MAP FINDINGS

Site

Database(s)

EDR ID Number
EPA ID Number

HICKEY, SHEILA PROPERTY (Continued)

S107780893

| | |
|-------------------------------|---------------------|
| Risk Classification: | L |
| Risk Class Based On Review: | L |
| Corrective Action Plan Type: | Not reported |
| NOV Issue Date: | Not reported |
| Site Priority: | Not reported |
| Phase Of LSA Req: | Not reported |
| Site Risk Reason: | Not reported |
| Land Use: | RES |
| MTBE: | 0 |
| MTBE1: | N |
| Flag: | 0 |
| Flag1: | 0 |
| LUR Filed: | Not reported |
| GPS Confirmed: | 90 |
| Current Status: | A |
| RBCA GW: | G1 |
| PETOPT: | 4 |
| RPL: | False |
| CD Num: | 308 |
| Reel Num: | 208 |
| RPOW: | False |
| RPOP: | False |
| Error Flag: | 0 |
| Error Code: | N |
| Valid: | False |
| Testlat: | Not reported |
| Regional Officer Project Mgr: | MRP |
| Company: | SHEILA M. HICKEY |
| Telephone: | 9194234129 |
| 5 Min Quad: | Not reported |
| LUST: | |
| ERR Type: | Not reported |
| UST Number: | RA-5515 |
| Facility Id: | 33055 |
| Date Occurred: | 2006-03-22 00:00:00 |
| Date Reported: | 2006-03-22 00:00:00 |
| Owner/Operator: | Not reported |
| Ownership: | 4 |
| Operation Type: | 3 |
| Type: | 4 |
| Location: | 7 |
| Priority Update: | Not reported |
| Wells Affected Y/N: | Not reported |
| Samples Include: | Not reported |
| 7#5 Minute Quad: | 5 |
| 5 Minute Quad: | Not reported |
| Pirf/Min Soil: | Not reported |
| Release Code: | Not reported |
| Source Code: | Not reported |
| Err Type: | 2 |
| Cause: | Not reported |
| Source: | Not reported |
| UST Number: | P |
| LUST: | |
| Incident Number: | 33055 |

Map ID
Direction
Distance
Elevation

MAP FINDINGS

Site

Database(s)

EDR ID Number
EPA ID Number

HICKEY, SHEILA PROPERTY (Continued)

S107780893

Last Modified: 6/7/2006
Incident Phase: CO
NOV Issued: Not reported
NORR Issued: Not reported
45 Day Report: Not reported
Public Meeting Held: Not reported
SOC Signed: Not reported
Reclassification Report: Not reported
RS Designation: Not reported
Closure Request Date: Not reported
Close-out Report: Not reported

LUST TRUST:

Name: HICKEY, SHEILA PROPERTY
Address: 1913 GLENDALE AVE
City,State,Zip: DURHAM, NC
Facility ID: Not reported
Site ID: 33055
Site Note: 100% noncommercial, 0 deductible.
Site Eligible?: True
Commercial Find: 100% Non-Commercial
Priority Rank: Not reported
Deductable Amount: 0
3rd Party Deductable Amt: 0
Sum 3rd Party Amt Applied: 0

IMD:

Facility ID: 33055
Name: HICKEY, SHEILA PROPERTY
Address: 1913 GLENDALE AVENUE
City,State,Zip: DURHAM, NC
Date Occurred: 3/22/2006
Submit Date: 3/22/2006
Incident Desc: Not reported
Operator: Not reported
UST ID: Not reported
Incident ID: Not reported
Initials of UST Regional Contact: Not reported
Regional Office: Not reported
Responsible Party/Company Name: Not reported
Ownership: 4
Responsible Party Contact Name: Not reported
Operation: 3
Responsible Party Mailing Address: Not reported
Responsible Party City,State,Zip: Not reported
Ownership: Private
Operation Type: Residential
Responsible Party County: Not reported
Source: Leak-underground
Type: GASOLINE/DIESEL
Location: 7
Petroleum Type: Not reported
Date Incident Reported: Not reported
Whether Tank is Commercial or Non Commercial: Not reported
Site Priority: Not reported

Map ID
 Direction
 Distance
 Elevation

MAP FINDINGS

Site

Database(s)

EDR ID Number
 EPA ID Number

HICKEY, SHEILA PROPERTY (Continued)

S107780893

| | |
|--|---------------------------------------|
| Whether Tank is Regulated: | Not reported |
| Priority Update: | Not reported |
| Notice of Regulatory Requirement: | Not reported |
| Wells Affected: | Not reported |
| Notice of Violation: | Not reported |
| Phase 1 or Phase 2: | Not reported |
| Num Affected: | Not reported |
| Site Priority: | Not reported |
| Location: | Residence |
| Current Risk Condition: | Not reported |
| Sampled By: | 5 |
| Samples Include: | Not reported |
| Initial reported risk of incident (never changes): | Not reported |
| 7.5 Min Quad: | Not reported |
| 5 Min Quad: | Not reported |
| Intermediate Condition Present: | Not reported |
| Latitude: | Not reported |
| Longitude: | Not reported |
| Use of Land, Industrial: | Not reported |
| Corrective Action Plan Selected - up to 5: | Not reported |
| RBCA: | Not reported |
| Date Close Review Requested From RP or Owner: | Not reported |
| Date Case Closed: | Not reported |
| Extent of Contamination: | Not reported |
| Number of Supply Wells Located on Property: | Not reported |
| MTBE in Well Y/N/U Yes, No or Unknown: | Not reported |
| Facility Phone Number: | Not reported |
| MTBE in Groundwater Y/N/U Yes, No or Unknown: | Not reported |
| Date Land Use Restriction Filed: | Not reported |
| Date Cleanup Initiated: | Not reported |
| Record Status: | Not reported |
| RBCA GW Codes: | Not reported |
| RBCA GW: | Not reported |
| Pollutant Type Present: | Not reported |
| Reference Number for Media Disk for Archived Record: | Not reported |
| RP Owner?: | Not reported |
| RP Operator?: | Not reported |
| RP Landowner?: | Not reported |
| Comments: | Not reported |
| GW Contam: | No Groundwater Contamination detected |
| Soil Contam: | Yes |
| Contact Phone: | 9194234129 |
| Owner Company: | SHEILA M. HICKEY |
| Operator Address: | 226 FARRIER AVENUE, APT. 1610 |
| Operator City,State,Zip: | ONEIDA, NY 13421- |
| Operator County: | Not reported |
| Material: | Not reported |
| Qty Lost 1: | Not reported |
| Qty Recovered 1: | Not reported |
| Setting: | Not reported |
| Risk Site: | L |
| Priority Code: | Not reported |
| Dem Contact: | MRP |
| Wells Contam: | Not reported |
| Latitude Number: | 0 |
| Longitude Number: | 0 |
| Latitude Decimal: | 0 |

Map ID
 Direction
 Distance
 Elevation

MAP FINDINGS

Site

Database(s)

EDR ID Number
 EPA ID Number

HICKEY, SHEILA PROPERTY (Continued)

S107780893

Longitude Decimal: 0
 GPS: 6
 Agency: DWM

Status:
 Facility ID: 33055
 Last Modified: 2006-06-07 00:00:00
 Incident Phase: CO
 NOV Issued: Not reported
 NORR Issued: Not reported
 45 Day Report: Not reported
 Public Meeting Held: Not reported
 Corrective Action Planned: Not reported
 SOC Sighned: Not reported
 Reclassification Report: Not reported
 RS Designation: Not reported
 Closure Request Date: Not reported
 Close-out Report: Not reported

24
WNW
1/4-1/2
0.255 mi.
1346 ft.

WILDE, CARL RESIDENCE
809 LEON ST
DURHAM, NC 27704

LUST S104914601
IMD N/A

Relative:
Higher
Actual:
386 ft.

LUST:
 Name: WILDE, CARL RESIDENCE
 Address: 809 LEON ST
 City,State,Zip: DURHAM, NC 27704-4127
 Facility ID: Not reported
 UST Number: RA-3685
 Incident Number: 22632
 Source Type: 3
 Date Reported: 07/22/1996
 Closure Request: Not reported
 Close Out: 04/15/1998
 Level Of Soil Cleanup Achieved: Not reported
 # Of Supply Wells: 0
 Commercial/NonCommercial UST Site: N
 Risk Classification: L
 Risk Class Based On Review: L
 Corrective Action Plan Type: Not reported
 NOV Issue Date: Not reported
 Site Priority: Not reported
 Phase Of LSA Req: Not reported
 Site Risk Reason: Not reported
 Land Use: Not reported
 MTBE: 0
 MTBE1: U
 Flag: 1
 Flag1: 0
 LUR Filed: Not reported
 GPS Confirmed: 31
 Current Status: A
 RBCA GW: Not reported
 PETOPT: 4
 RPL: False

Map ID
Direction
Distance
Elevation

MAP FINDINGS

Site

Database(s)

EDR ID Number
EPA ID Number

WILDE, CARL RESIDENCE (Continued)

S104914601

CD Num: 44
Reel Num: 103
RPOW: False
RPOP: False
Error Flag: 0
Error Code: N
Valid: False
Testlat: Not reported
Regional Officer Project Mgr: STF
Company: Not reported
Telephone: Not reported
5 Min Quad: Not reported

LUST:

ERR Type: R
UST Number: RA-3685
Facility Id: 22632
Date Occurred: 1996-06-29 00:00:00
Date Reported: 2000-12-11 00:00:00
Owner/Operator: CARL WILDE
Ownership: 4
Operation Type: 3
Type: 4
Location: 7
Priority Update: 2000-12-12 00:00:00
Wells Affected Y/N: N
Samples Include: Not reported
7#5 Minute Quad: Not reported
5 Minute Quad: Not reported
Pirf/Min Soil: Not reported
Release Code: Not reported
Source Code: Not reported
Err Type: 2
Cause: Not reported
Source: C
UST Number: C

LUST:

Incident Number: 22632
Last Modified: 1/10/2001
Incident Phase: CO
NOV Issued: Not reported
NORR Issued: Not reported
45 Day Report: Not reported
Public Meeting Held: Not reported
SOC Signed: Not reported
Reclassification Report: Not reported
RS Designation: Not reported
Closure Request Date: Not reported
Close-out Report: 11/17/2000

IMD:

Facility ID: 22632
Name: WILDE, CARL RESIDENCE
Address: 809 LEON ST
City,State,Zip: DURHAM, NC

Map ID
Direction
Distance
Elevation

MAP FINDINGS

Site

Database(s)

EDR ID Number
EPA ID Number

WILDE, CARL RESIDENCE (Continued)

S104914601

| | |
|--|--|
| Date Occurred: | 6/29/1996 |
| Submit Date: | 12/11/2000 |
| Incident Desc: | SOIL CONTAMINATION DISCOVERED UPON UST REMOVAL |
| Operator: | Not reported |
| UST ID: | Not reported |
| Incident ID: | Not reported |
| Initials of UST Regional Contact: | Not reported |
| Regional Office: | Not reported |
| Responsible Party/Company Name: | Not reported |
| Ownership: | 4 |
| Responsible Party Contact Name: | Not reported |
| Operation: | 3 |
| Responsible Party Mailing Address: | Not reported |
| Responsible Party City,State,Zip: | Not reported |
| Ownership: | Private |
| Operation Type: | Residential |
| Responsible Party County: | Not reported |
| Source: | Leak-underground |
| Type: | GASOLINE/DIESEL |
| Location: | 7 |
| Petroleum Type: | Not reported |
| Date Incident Reported: | Not reported |
| Whether Tank is Commercial or Non Commercial: | Not reported |
| Site Priority: | L |
| Whether Tank is Regulated: | Not reported |
| Priority Update: | 12/12/2000 |
| Notice of Regulatory Requirement: | Not reported |
| Wells Affected: | No |
| Notice of Violation: | Not reported |
| Phase 1 or Phase 2: | Not reported |
| Num Affected: | Not reported |
| Site Priority: | Not reported |
| Location: | Residence |
| Current Risk Condition: | Not reported |
| Sampled By: | Not reported |
| Samples Include: | Not reported |
| Initial reported risk of incident (never changes): | Not reported |
| 7.5 Min Quad: | Not reported |
| 5 Min Quad: | Not reported |
| Intermediate Condition Present: | Not reported |
| Latitude: | Not reported |
| Longitude: | Not reported |
| Use of Land, Industrial: | Not reported |
| Corrective Action Plan Selected - up to 5: | Not reported |
| RBCA: | Not reported |
| Date Close Review Requested From RP or Owner: | Not reported |
| Date Case Closed: | Not reported |
| Extent of Contamination: | Not reported |
| Number of Supply Wells Located on Property: | Not reported |
| MTBE in Well Y/N/U Yes, No or Unknown: | Not reported |
| Facility Phone Number: | Not reported |
| MTBE in Groundwater Y/N/U Yes, No or Unknown: | Not reported |
| Date Land Use Restriction Filed: | Not reported |
| Date Cleanup Initiated: | Not reported |
| Record Status: | Not reported |
| RBCA GW Codes: | Not reported |
| RBCA GW: | Not reported |

Map ID
 Direction
 Distance
 Elevation

MAP FINDINGS

Site

Database(s)

EDR ID Number
 EPA ID Number

WILDE, CARL RESIDENCE (Continued)

S104914601

| | |
|--|---------------------------------------|
| Pollutant Type Present: | Not reported |
| Reference Number for Media Disk for Archived Record: | Not reported |
| RP Owner?: | Not reported |
| RP Operator?: | Not reported |
| RP Landowner?: | Not reported |
| Comments: | Not reported |
| GW Contam: | No Groundwater Contamination detected |
| Soil Contam: | Yes |
| Contact Phone: | Not reported |
| Owner Company: | Not reported |
| Operator Address: | Not reported |
| Operator City,State,Zip: | Not reported |
| Operator County: | Not reported |
| Material: | Not reported |
| Qty Lost 1: | Not reported |
| Qty Recovered 1: | Not reported |
| Setting: | 1 |
| Risk Site: | L |
| Priority Code: | L |
| Dem Contact: | STA |
| Wells Contam: | Not reported |
| Latitude Number: | Not reported |
| Longitude Number: | Not reported |
| Latitude Decimal: | Not reported |
| Longitude Decimal: | Not reported |
| GPS: | NOD |
| Agency: | DWM |

| | |
|----------------------------|---------------------|
| Status: | |
| Facility ID: | 22632 |
| Last Modified: | 2001-01-10 00:00:00 |
| Incident Phase: | CO |
| NOV Issued: | Not reported |
| NORR Issued: | Not reported |
| 45 Day Report: | Not reported |
| Public Meeting Held: | Not reported |
| Corrective Action Planned: | Not reported |
| SOC Sighned: | Not reported |
| Reclassification Report: | Not reported |
| RS Designation: | Not reported |
| Closure Request Date: | Not reported |
| Close-out Report: | 2000-11-17 00:00:00 |

F25
East
1/4-1/2
0.271 mi.
1432 ft.

MASSENGILL PROPERTY (JEFF)
2515 NORTH ROXBORO STREET
DURHAM, NC 27704

Site 1 of 3 in cluster F

LUST S118362097
LUST TRUST N/A

Relative:
Higher
Actual:
350 ft.

| | |
|------------------|----------------------------|
| LUST: | |
| Name: | MASSENGILL PROPERTY (JEFF) |
| Address: | 2515 NORTH ROXBORO STREET |
| City,State,Zip: | DURHAM, NC 27704 |
| Facility ID: | Not reported |
| UST Number: | RA-7721 |
| Incident Number: | 39825 |
| Source Type: | 3 |

Map ID
Direction
Distance
Elevation

MAP FINDINGS

Site

Database(s)

EDR ID Number
EPA ID Number

MASSENGILL PROPERTY (JEFF) (Continued)

S118362097

| | |
|------------------------------------|---------------------|
| Date Reported: | 09/03/2015 |
| Closure Request: | Not reported |
| Close Out: | 11/19/2015 |
| Level Of Soil Cleanup Achieved: | S1 |
| # Of Supply Wells: | 0 |
| Commercial/NonCommercial UST Site: | N |
| Risk Classification: | L |
| Risk Class Based On Review: | L |
| Corrective Action Plan Type: | Not reported |
| NOV Issue Date: | Not reported |
| Site Priority: | Not reported |
| Phase Of LSA Req: | Not reported |
| Site Risk Reason: | Not reported |
| Land Use: | RES |
| MTBE: | 0 |
| MTBE1: | U |
| Flag: | 0 |
| Flag1: | 0 |
| LUR Filed: | Not reported |
| GPS Confirmed: | 14 |
| Current Status: | C |
| RBCA GW: | G1 |
| PETOPT: | 4 |
| RPL: | False |
| CD Num: | 0 |
| Reel Num: | 0 |
| RPOW: | False |
| RPOP: | False |
| Error Flag: | 0 |
| Error Code: | N |
| Valid: | False |
| Testlat: | Not reported |
| Regional Officer Project Mgr: | CAM |
| Company: | Not reported |
| Telephone: | 9194952643 |
| 5 Min Quad: | Not reported |
| LUST: | |
| ERR Type: | Not reported |
| UST Number: | RA-7721 |
| Facility Id: | 39825 |
| Date Occurred: | 2015-05-29 00:00:00 |
| Date Reported: | 2015-09-03 00:00:00 |
| Owner/Operator: | Not reported |
| Ownership: | 4 |
| Operation Type: | 3 |
| Type: | 4 |
| Location: | 7 |
| Priority Update: | Not reported |
| Wells Affected Y/N: | N |
| Samples Include: | Not reported |
| 7#5 Minute Quad: | Y |
| 5 Minute Quad: | Not reported |
| Pirf/Min Soil: | Not reported |
| Release Code: | Not reported |
| Source Code: | Not reported |
| Err Type: | 3 |
| Cause: | 7 |

Map ID
 Direction
 Distance
 Elevation

MAP FINDINGS

Site

Database(s)

EDR ID Number
 EPA ID Number

MASSENGILL PROPERTY (JEFF) (Continued)

S118362097

Source: A
 UST Number: P

LUST:

Incident Number: 39825
 Last Modified: 11/19/2015
 Incident Phase: CO
 NOV Issued: Not reported
 NORR Issued: Not reported
 45 Day Report: Not reported
 Public Meeting Held: Not reported
 SOC Signed: Not reported
 Reclassification Report: Not reported
 RS Designation: Not reported
 Closure Request Date: Not reported
 Close-out Report: Not reported

LUST TRUST:

Name: MASSENGILL PROPERTY (JEFF)
 Address: 2515 NORTH ROXBORO STREET
 City,State,Zip: DURHAM, NC
 Facility ID: Not reported
 Site ID: 39825
 Site Note: SCAN-----Noncommercial; first apply a \$1,000 deductible then reimburse 90% of subsequent approved costs until a maximum deductible of \$2,000 is reached. Then reimburse at 100%. [CGS 4/6/16]
 Site Eligible?: True
 Commercial Find: 100% Non-Commercial
 Priority Rank: Not reported
 Deductable Amount: 2000
 3rd Party Deductable Amt: 0
 Sum 3rd Party Amt Applied: 0

G26
ESE
1/4-1/2
0.273 mi.
1442 ft.

BEAVER POND FAMILY FARE #415
2211 ROXBORO ROAD
DURHAM, NC 27704
Site 1 of 5 in cluster G

LUST TRUST U003136348
UST N/A
INST CONTROL
IMD
Financial Assurance

Relative:
Higher
Actual:
320 ft.

LUST TRUST:

Name: ROXBORO BP
 Address: 2211 NORTH ROXBORO ROAD
 City,State,Zip: DURHAM, NC
 Facility ID: 0-016397
 Site ID: 39026
 Site Note: Commercial; first apply a 40% apportionment (60% eligible), then apply a \$20,000 deductible.[CGS 4/23/12]
 Site Eligible?: True
 Commercial Find: 100% Commercial
 Priority Rank: Not reported
 Deductable Amount: 20000
 3rd Party Deductable Amt: 0
 Sum 3rd Party Amt Applied: 0

UST:

Map ID
Direction
Distance
Elevation

MAP FINDINGS

Site

Database(s)

EDR ID Number
EPA ID Number

BEAVER POND FAMILY FARE #415 (Continued)

U003136348

Name: BEAVER POND FAMILY FARE #415
Address: 2211 ROXBORO ROAD
City,State,Zip: DURHAM, NC 27704
Facility Id: 00-0-0000016397
Contact: M. M. FOWLER, INC.
Contact Address1: 4220 NEAL RD
Contact Address2: Not reported
Contact City/State/Zip: DURHAM, NC 27705-2322
FIPS County Desc: Durham
Latitude: 36.01948
Longitude: -78.8906

[Click here to access the North Carolina DEQ records for this facility:](#)

Tank Id: 1
Tank Status: Removed
Installed Date: 03/21/1984
Perm Close Date: 05/02/2011
Product Name: Gasoline, Gas Mix
Tank Capacity: 10000
Root Tank Id: Not reported
Main Tank: No
Compartment Tank: No
Manifold Tank: 0
Commercial: Yes
Regulated: Yes
Other CP Tank: Not reported
Overfill Protection Name: Auto Shutoff Device
Spill Protection Name: Catchment Basin
Leak Detection Name: Not reported
Decode for TCONS_KEY: Not reported
Decode for PCONS_KEY: Single Wall Steel
Decode for PSYS_KEY: Unknown

Tank Id: 2
Tank Status: Removed
Installed Date: 03/21/1984
Perm Close Date: 05/02/2011
Product Name: Gasoline, Gas Mix
Tank Capacity: 10000
Root Tank Id: Not reported
Main Tank: No
Compartment Tank: No
Manifold Tank: 0
Commercial: Yes
Regulated: Yes
Other CP Tank: Not reported
Overfill Protection Name: Auto Shutoff Device
Spill Protection Name: Catchment Basin
Leak Detection Name: Not reported
Decode for TCONS_KEY: Not reported
Decode for PCONS_KEY: Single Wall Steel
Decode for PSYS_KEY: Unknown

Map ID
Direction
Distance
Elevation

MAP FINDINGS

Site

Database(s)

EDR ID Number
EPA ID Number

BEAVER POND FAMILY FARE #415 (Continued)

U003136348

Tank Id: 3
Tank Status: Removed
Installed Date: 03/21/1984
Perm Close Date: 05/02/2011
Product Name: Gasoline, Gas Mix
Tank Capacity: 10000
Root Tank Id: Not reported
Main Tank: No
Compartment Tank: No
Manifold Tank: 0
Commercial: Yes
Regulated: Yes
Other CP Tank: Not reported
Overfill Protection Name: Auto Shutoff Device
Spill Protection Name: Catchment Basin
Leak Detection Name: Not reported
Decode for TCONS_KEY: Not reported
Decode for PCONS_KEY: Single Wall Steel
Decode for PSYS_KEY: Unknown

Tank Id: 4
Tank Status: Removed
Installed Date: 03/21/1984
Perm Close Date: 12/08/1997
Product Name: Diesel
Tank Capacity: 6000
Root Tank Id: Not reported
Main Tank: No
Compartment Tank: No
Manifold Tank: Not reported
Commercial: Yes
Regulated: Yes
Other CP Tank: Not reported
Overfill Protection Name: Auto Shutoff Device
Spill Protection Name: Catchment Basin
Leak Detection Name: Not reported
Decode for TCONS_KEY: Not reported
Decode for PCONS_KEY: Single Wall Steel
Decode for PSYS_KEY: Unknown

Tank Id: 5
Tank Status: Removed
Installed Date: 03/21/1984
Perm Close Date: 05/02/2011
Product Name: Kerosene, Kero Mix
Tank Capacity: 6000
Root Tank Id: Not reported
Main Tank: No
Compartment Tank: No
Manifold Tank: 0
Commercial: Yes
Regulated: Yes
Other CP Tank: Not reported
Overfill Protection Name: Auto Shutoff Device
Spill Protection Name: Catchment Basin

Map ID
Direction
Distance
Elevation

MAP FINDINGS

Site

Database(s)

EDR ID Number
EPA ID Number

BEAVER POND FAMILY FARE #415 (Continued)

U003136348

Leak Detection Name: Not reported
Decode for TCONS_KEY: Not reported
Decode for PCONS_KEY: Single Wall Steel
Decode for PSYS_KEY: Unknown

Tank Id: 6
Tank Status: Removed
Installed Date: 03/21/1984
Perm Close Date: 03/16/1994
Product Name: Oil, New/Used/Mix
Tank Capacity: 550
Root Tank Id: Not reported
Main Tank: No
Compartment Tank: No
Manifold Tank: Not reported
Commercial: Yes
Regulated: Yes
Other CP Tank: Not reported
Overfill Protection Name: Unknown
Spill Protection Name: Unknown
Leak Detection Name: Not reported
Decode for TCONS_KEY: Not reported
Decode for PCONS_KEY: Single Wall Steel
Decode for PSYS_KEY: Unknown

Tank Id: A1
Tank Status: Intent to Install
Installed Date: 06/15/2011
Perm Close Date: Not reported
Product Name: Gasoline, Gas Mix
Tank Capacity: 15000
Root Tank Id: Not reported
Main Tank: No
Compartment Tank: No
Manifold Tank: 0
Commercial: No
Regulated: Yes
Other CP Tank: Not reported
Overfill Protection Name: Auto Shutoff Device
Spill Protection Name: Catchment Basin
Leak Detection Name: Not reported
Decode for TCONS_KEY: Not reported
Decode for PCONS_KEY: DW Flexible Piping
Decode for PSYS_KEY: Pressurized System

Tank Id: A2A
Tank Status: Intent to Install
Installed Date: 06/15/2011
Perm Close Date: Not reported
Product Name: Gasoline, Gas Mix
Tank Capacity: 7000
Root Tank Id: 275138
Main Tank: Yes
Compartment Tank: Yes

Map ID
Direction
Distance
Elevation

MAP FINDINGS

Site

Database(s)

EDR ID Number
EPA ID Number

BEAVER POND FAMILY FARE #415 (Continued)

U003136348

Manifold Tank: 0
Commercial: No
Regulated: Yes
Other CP Tank: Not reported
Overfill Protection Name: Auto Shutoff Device
Spill Protection Name: Catchment Basin
Leak Detection Name: Not reported
Decode for TCONS_KEY: Not reported
Decode for PCONS_KEY: DW Flexible Piping
Decode for PSYS_KEY: Pressurized System

Tank Id: A2B
Tank Status: Intent to Install
Installed Date: 06/15/2011
Perm Close Date: Not reported
Product Name: Diesel
Tank Capacity: 5000
Root Tank Id: 275138
Main Tank: No
Compartment Tank: Yes
Manifold Tank: 0
Commercial: No
Regulated: Yes
Other CP Tank: Not reported
Overfill Protection Name: Auto Shutoff Device
Spill Protection Name: Catchment Basin
Leak Detection Name: Not reported
Decode for TCONS_KEY: Not reported
Decode for PCONS_KEY: DW Flexible Piping
Decode for PSYS_KEY: Pressurized System

INST CONTROL:

Name: ROXBORO ROAD BP
Address: 2211 ROXBORO RD.
City,State,Zip: DURHAM, NC
Project Number: RA-2480
Object ID: Not reported
DWM Contact: Raleigh Regional Office (919) 791-4200
DWM Program: Underground Storage Tank Section
Project Status: No Further Action
COC: Multi COC
Contamination Source: UST System
Received Date: 10/4/2004
Restricted Media: Multi-Media
Allowed Use: Media Restrictions Only
Certification: None
Plant Reception Date: Not reported
Instrument Status: Effective
Deed BK: Not reported
Deed PG: Not reported
Plat BK: Not reported
Plat PG: Not reported
Instrument: Notice and Restriction
Deed: Not reported
Deed Date: Recorded 10-4-2004
Plat: Not reported

Map ID
Direction
Distance
Elevation

MAP FINDINGS

Site

Database(s)

EDR ID Number
EPA ID Number

BEAVER POND FAMILY FARE #415 (Continued)

U003136348

Plat Date: Not reported
X Coord: 2032438.157
Y Coord: 825969.95554

Name: ROXBORO BP
Address: 2211 NORTH ROXBORO ROAD
City,State,Zip: DURHAM, NC
Project Number: RA-6882
Object ID: Not reported
DWM Contact: Raleigh Regional Office (919) 791-4200
DWM Program: Underground Storage Tank Section
Project Status: No Further Action
COC: Multi COC
Contamination Source: UST System
Received Date: 10/4/2004
Restricted Media: Multi-Media
Allowed Use: Media Restrictions Only
Certification: None
Plant Reception Date: Not reported
Instrument Status: Effective
Deed BK: Not reported
Deed PG: Not reported
Plat BK: Not reported
Plat PG: Not reported
Instrument: Notice and Restriction
Deed: Not reported
Deed Date: Recorded 10-4-2004
Plat: Not reported
Plat Date: Not reported
X Coord: 2018639.9733
Y Coord: 811654.04585

IMD:

Facility ID: 15958
Name: ROXBORO ROAD BP
Address: 2211 ROXBORO RD.
City,State,Zip: DURHAM, NC
Date Occurred: 3/16/1994
Submit Date: 7/19/1996
Incident Desc: MINOR SOIL CONTAMINATION CONFIRMED DURING REMOVAL OF A WASTE OIL UST.
Operator: TOM LINDLEY
UST ID: Not reported
Incident ID: Not reported
Initials of UST Regional Contact: Not reported
Regional Office: Not reported
Responsible Party/Company Name: Not reported
Ownership: 4
Responsible Party Contact Name: Not reported
Operation: 6
Responsible Party Mailing Address: Not reported
Responsible Party City,State,Zip: Not reported
Ownership: Private
Operation Type: Commercial
Responsible Party County: Not reported
Source: Leak-underground
Type: GASOLINE/DIESEL
Location: 1

Map ID
Direction
Distance
Elevation

MAP FINDINGS

Site

Database(s)

EDR ID Number
EPA ID Number

BEAVER POND FAMILY FARE #415 (Continued)

U003136348

| | |
|--|--|
| Petroleum Type: | Not reported |
| Date Incident Reported: | Not reported |
| Whether Tank is Commercial or Non Commercial: | Not reported |
| Site Priority: | 20E |
| Whether Tank is Regulated: | Not reported |
| Priority Update: | 4/16/1998 |
| Notice of Regulatory Requirement: | Not reported |
| Wells Affected: | Not reported |
| Notice of Violation: | Not reported |
| Phase 1 or Phase 2: | Not reported |
| Num Affected: | 0 |
| Site Priority: | Not reported |
| Location: | Facility |
| Current Risk Condition: | Not reported |
| Sampled By: | Not reported |
| Samples Include: | Not reported |
| Initial reported risk of incident (never changes): | Not reported |
| 7.5 Min Quad: | Not reported |
| 5 Min Quad: | Not reported |
| Intermediate Condition Present: | Not reported |
| Latitude: | 35.98 |
| Longitude: | -78.93694444 |
| Use of Land, Industrial: | Not reported |
| Corrective Action Plan Selected - up to 5: | Not reported |
| RBCA: | Not reported |
| Date Close Review Requested From RP or Owner: | Not reported |
| Date Case Closed: | Not reported |
| Extent of Contamination: | Not reported |
| Number of Supply Wells Located on Property: | Not reported |
| MTBE in Well Y/N/U Yes, No or Unknown: | Not reported |
| Facility Phone Number: | Not reported |
| MTBE in Groundwater Y/N/U Yes, No or Unknown: | Not reported |
| Date Land Use Restriction Filed: | Not reported |
| Date Cleanup Initiated: | Not reported |
| Record Status: | Not reported |
| RBCA GW Codes: | Not reported |
| RBCA GW: | Not reported |
| Pollutant Type Present: | Not reported |
| Reference Number for Media Disk for Archived Record: | Not reported |
| RP Owner?: | Not reported |
| RP Operator?: | Not reported |
| RP Landowner?: | Not reported |
| Comments: | Not reported |
| GW Contam: | Yes, Groundwater Contamination has been detected |
| Soil Contam: | No |
| Contact Phone: | 919-309-2925 |
| Owner Company: | M.M FOWLER, INC. |
| Operator Address: | 4220 NEAL ST. |
| Operator City,State,Zip: | DURHAM, NC 27705- |
| Operator County: | Not reported |
| Material: | WASTE OIL |
| Qty Lost 1: | Not reported |
| Qty Recovered 1: | Not reported |
| Setting: | 3 |
| Risk Site: | L |
| Priority Code: | L |
| Dem Contact: | MRP |

Map ID
Direction
Distance
Elevation

MAP FINDINGS

Site

Database(s)

EDR ID Number
EPA ID Number

BEAVER POND FAMILY FARE #415 (Continued)

U003136348

Wells Contam: Not reported
Latitude Number: 355848
Longitude Number: 785613
Latitude Decimal: 35.98
Longitude Decimal: 78.9369444444445
GPS: 7
Agency: DWM

Status:

Facility ID: 15958
Last Modified: 2004-09-21 00:00:00
Incident Phase: CO
NOV Issued: Not reported
NORR Issued: Not reported
45 Day Report: Not reported
Public Meeting Held: Not reported
Corrective Action Planned: Not reported
SOC Sighned: Not reported
Reclassification Report: Not reported
RS Designation: Not reported
Closure Request Date: Not reported
Close-out Report: Not reported

NC Financial Assurance 1:

Name: BEAVER POND FAMILY FARE #415
Address: 2211 ROXBORO ROAD
City,State,Zip: DURHAM, NC 27704
Facility ID: 00-0-0000016397
Region: 1
Financial Responsibility Desc: Self-Insurance
Financial Responsibility Name: M. M. Fowler, Inc.
Started Date: Not reported
Ended Date: Not reported

G27
ESE
1/4-1/2
0.273 mi.
1442 ft.

ROXBORO BP
2211 NORTH ROXBORO ROAD
DURHAM, NC 27704

LUST S128650185
N/A

Site 2 of 5 in cluster G

Relative:
Higher
Actual:
320 ft.

LUST:

Name: ROXBORO BP
Address: 2211 NORTH ROXBORO ROAD
City,State,Zip: DURHAM, NC 27704
Facility ID: Not reported
UST Number: RA-6882
Incident Number: 39026
Source Type: 3
Date Reported: 05/02/2011
Closure Request: Not reported
Close Out: 05/14/2012
Level Of Soil Cleanup Achieved: S1
Of Supply Wells: 0
Commercial/NonCommercial UST Site: C
Risk Classification: L
Risk Class Based On Review: L
Corrective Action Plan Type: Not reported

Map ID
Direction
Distance
Elevation

MAP FINDINGS

Site

Database(s)

EDR ID Number
EPA ID Number

ROXBORO BP (Continued)

S128650185

NOV Issue Date: Not reported
Site Priority: Not reported
Phase Of LSA Req: Not reported
Site Risk Reason: Not reported
Land Use: RES
MTBE: 0
MTBE1: Y
Flag: 0
Flag1: 0
LUR Filed: 10/05/2004
GPS Confirmed: 90
Current Status: C
RBCA GW: G2
PETOPT: 3
RPL: False
CD Num: 0
Reel Num: 0
RPOW: False
RPOP: False
Error Flag: 0
Error Code: N
Valid: True
Testlat: Not reported
Regional Officer Project Mgr: WER
Company: MM Fowler Inc
Telephone: 9193092925
5 Min Quad: Not reported

LUST:

ERR Type: Not reported
UST Number: RA-6882
Facility Id: 39026
Date Occurred: 2011-05-02 00:00:00
Date Reported: 2011-05-02 00:00:00
Owner/Operator: Not reported
Ownership: 4
Operation Type: 6
Type: 3
Location: 1
Priority Update: Not reported
Wells Affected Y/N: N
Samples Include: Not reported
7#5 Minute Quad: Y
5 Minute Quad: Not reported
Pirf/Min Soil: Not reported
Release Code: Not reported
Source Code: Not reported
Err Type: 2
Cause: 3
Source: A
UST Number: P

LUST:

Incident Number: 39026
Last Modified: 5/14/2012
Incident Phase: CO
NOV Issued: Not reported

Map ID
 Direction
 Distance
 Elevation

MAP FINDINGS

Site

Database(s)

EDR ID Number
 EPA ID Number

ROXBORO BP (Continued)

S128650185

| | |
|--------------------------|--------------|
| NORR Issued: | Not reported |
| 45 Day Report: | Not reported |
| Public Meeting Held: | Not reported |
| SOC Signed: | Not reported |
| Reclassification Report: | Not reported |
| RS Designation: | Not reported |
| Closure Request Date: | Not reported |
| Close-out Report: | Not reported |

G28
ESE
1/4-1/2
0.273 mi.
1442 ft.

ROXBORO ROAD BP
2211 ROXBORO RD.
DURHAM, NC 27704
Site 3 of 5 in cluster G

LUST S128648007
N/A

Relative:
Higher
Actual:
320 ft.

| | |
|------------------------------------|-----------------------|
| LUST: | |
| Name: | ROXBORO ROAD BP |
| Address: | 2211 ROXBORO RD. |
| City,State,Zip: | DURHAM, NC 27704-4342 |
| Facility ID: | 00-0-0000016397 |
| UST Number: | RA-2480 |
| Incident Number: | 15958 |
| Source Type: | 3 |
| Date Reported: | 04/14/1994 |
| Closure Request: | Not reported |
| Close Out: | 09/21/2004 |
| Level Of Soil Cleanup Achieved: | Not reported |
| # Of Supply Wells: | 0 |
| Commercial/NonCommercial UST Site: | C |
| Risk Classification: | L |
| Risk Class Based On Review: | L |
| Corrective Action Plan Type: | Not reported |
| NOV Issue Date: | Not reported |
| Site Priority: | 20E |
| Phase Of LSA Req: | 2 |
| Site Risk Reason: | Not reported |
| Land Use: | RES |
| MTBE: | 0 |
| MTBE1: | Y |
| Flag: | 0 |
| Flag1: | 0 |
| LUR Filed: | 10/05/2004 |
| GPS Confirmed: | 31 |
| Current Status: | A |
| RBCA GW: | Not reported |
| PETOPT: | 3 |
| RPL: | False |
| CD Num: | 308 |
| Reel Num: | 206 |
| RPOW: | False |
| RPOP: | False |
| Error Flag: | 0 |
| Error Code: | Y |
| Valid: | False |
| Testlat: | Not reported |
| Regional Officer Project Mgr: | MRP |
| Company: | M.M FOWLER, INC. |

Map ID
 Direction
 Distance
 Elevation

MAP FINDINGS

Site

Database(s)

EDR ID Number
 EPA ID Number

ROXBORO ROAD BP (Continued)

S128648007

| | |
|--------------------------|---------------------|
| Telephone: | 919-309-2925 |
| 5 Min Quad: | Not reported |
| LUST: | |
| ERR Type: | Not reported |
| UST Number: | RA-2480 |
| Facility Id: | 15958 |
| Date Occurred: | 1994-03-16 00:00:00 |
| Date Reported: | 1996-07-19 00:00:00 |
| Owner/Operator: | TOM LINDLEY |
| Ownership: | 4 |
| Operation Type: | 6 |
| Type: | 5 |
| Location: | 1 |
| Priority Update: | 1998-04-16 00:00:00 |
| Wells Affected Y/N: | Not reported |
| Samples Include: | 0 |
| 7#5 Minute Quad: | Not reported |
| 5 Minute Quad: | Not reported |
| Pirf/Min Soil: | Not reported |
| Release Code: | Not reported |
| Source Code: | Min_Soil |
| Err Type: | Not reported |
| Cause: | Not reported |
| Source: | Not reported |
| UST Number: | Not reported |
| LUST: | |
| Incident Number: | 15958 |
| Last Modified: | 9/21/2004 |
| Incident Phase: | CO |
| NOV Issued: | Not reported |
| NORR Issued: | Not reported |
| 45 Day Report: | Not reported |
| Public Meeting Held: | Not reported |
| SOC Signed: | Not reported |
| Reclassification Report: | Not reported |
| RS Designation: | Not reported |
| Closure Request Date: | Not reported |
| Close-out Report: | Not reported |

G29
ESE
 1/4-1/2
 0.273 mi.
 1442 ft.

ROXBORO RD FAMILY FARE
2211 ROXBORO ROAD
DURHAM, NC 27704
Site 4 of 5 in cluster G

LUST S128650186
N/A

Relative:
Higher
Actual:
320 ft.

| | |
|------------------|------------------------|
| LUST: | |
| Name: | ROXBORO RD FAMILY FARE |
| Address: | 2211 ROXBORO ROAD |
| City,State,Zip: | DURHAM, NC 27704 |
| Facility ID: | 00-0-0000016397 |
| UST Number: | RA-6919 |
| Incident Number: | 39058 |
| Source Type: | 3 |
| Date Reported: | 05/02/2011 |
| Closure Request: | Not reported |

Map ID
Direction
Distance
Elevation

MAP FINDINGS

Site

Database(s)

EDR ID Number
EPA ID Number

ROXBORO RD FAMILY FARE (Continued)

S128650186

| | |
|------------------------------------|---------------------|
| Close Out: | 02/10/2012 |
| Level Of Soil Cleanup Achieved: | Not reported |
| # Of Supply Wells: | 0 |
| Commercial/NonCommercial UST Site: | C |
| Risk Classification: | L |
| Risk Class Based On Review: | L |
| Corrective Action Plan Type: | Not reported |
| NOV Issue Date: | Not reported |
| Site Priority: | Not reported |
| Phase Of LSA Req: | Not reported |
| Site Risk Reason: | Not reported |
| Land Use: | RES |
| MTBE: | 0 |
| MTBE1: | Y |
| Flag: | 0 |
| Flag1: | 0 |
| LUR Filed: | Not reported |
| GPS Confirmed: | 90 |
| Current Status: | C |
| RBCA GW: | Not reported |
| PETOPT: | 3 |
| RPL: | False |
| CD Num: | 0 |
| Reel Num: | 0 |
| RPOW: | False |
| RPOP: | False |
| Error Flag: | 0 |
| Error Code: | N |
| Valid: | True |
| Testlat: | Not reported |
| Regional Officer Project Mgr: | WER |
| Company: | M.M. Fowler, Inc. |
| Telephone: | 9193092925 |
| 5 Min Quad: | Not reported |
| LUST: | |
| ERR Type: | Not reported |
| UST Number: | RA-6919 |
| Facility Id: | 39058 |
| Date Occurred: | 2011-05-02 00:00:00 |
| Date Reported: | 2011-05-02 00:00:00 |
| Owner/Operator: | Not reported |
| Ownership: | 4 |
| Operation Type: | 6 |
| Type: | 3 |
| Location: | 1 |
| Priority Update: | Not reported |
| Wells Affected Y/N: | N |
| Samples Include: | Not reported |
| 7#5 Minute Quad: | Y |
| 5 Minute Quad: | Not reported |
| Pirf/Min Soil: | Not reported |
| Release Code: | Not reported |
| Source Code: | Not reported |
| Err Type: | 2 |
| Cause: | 3 |
| Source: | A |
| UST Number: | P |

Map ID
 Direction
 Distance
 Elevation

MAP FINDINGS

Site

Database(s)

EDR ID Number
 EPA ID Number

ROXBORO RD FAMILY FARE (Continued)

S128650186

LUST:
 Incident Number: 39058
 Last Modified: 2/10/2012
 Incident Phase: CO
 NOV Issued: Not reported
 NORR Issued: Not reported
 45 Day Report: Not reported
 Public Meeting Held: Not reported
 SOC Signed: Not reported
 Reclassification Report: Not reported
 RS Designation: Not reported
 Closure Request Date: Not reported
 Close-out Report: Not reported

**G30
 ESE
 1/4-1/2
 0.276 mi.
 1459 ft.**

**GO SPEEDIO
 CLUB BLVD & ROXBORO RD.
 DURHAM, NC 27704
 Site 5 of 5 in cluster G**

**LUST S101167680
 IMD N/A**

**Relative:
 Higher
 Actual:
 323 ft.**

LUST:
 Name: GO SPEEDIO
 Address: CLUB BLVD & ROXBORO RD.
 City,State,Zip: DURHAM, NC 27704
 Facility ID: 00-0-0000015942
 UST Number: RA-774
 Incident Number: 5459
 Source Type: 3
 Date Reported: 05/05/1984
 Closure Request: Not reported
 Close Out: 02/10/2022
 Level Of Soil Cleanup Achieved: S3
 # Of Supply Wells: 0
 Commercial/NonCommercial UST Site: C
 Risk Classification: L
 Risk Class Based On Review: L
 Corrective Action Plan Type: Not reported
 NOV Issue Date: Not reported
 Site Priority: 65E
 Phase Of LSA Req: 1
 Site Risk Reason: Not reported
 Land Use: RES
 MTBE: 0
 MTBE1: U
 Flag: 1
 Flag1: 0
 LUR Filed: Not reported
 GPS Confirmed: 99
 Current Status: C
 RBCA GW: G2
 PTOPT: 3
 RPL: False
 CD Num: Not reported
 Reel Num: Not reported
 RPOW: False
 RPOP: False

Map ID
Direction
Distance
Elevation

MAP FINDINGS

Site

Database(s)

EDR ID Number
EPA ID Number

GO SPEEDIO (Continued)

S101167680

Error Flag: 0
Error Code: N
Valid: False
Testlat: Not reported
Regional Officer Project Mgr: STF
Company: Not reported
Telephone: 872-8323
5 Min Quad: Not reported

LUST:
ERR Type: Not reported
UST Number: RA-774
Facility Id: 5459
Date Occurred: 1984-05-05 00:00:00
Date Reported: 1990-02-26 00:00:00
Owner/Operator: WYLANTA MASON/HOLT TRUST
Ownership: 4
Operation Type: 6
Type: 3
Location: 1
Priority Update: 1998-04-16 00:00:00
Wells Affected Y/N: N
Samples Include: 0
7#5 Minute Quad: 1
5 Minute Quad: 2
Pirf/Min Soil: Not reported
Release Code: Not reported
Source Code: Pirf
Err Type: Not reported
Cause: Not reported
Source: Not reported
UST Number: Not reported

LUST:
Incident Number: 5459
Last Modified: 2/10/2022
Incident Phase: CO
NOV Issued: Not reported
NORR Issued: Not reported
45 Day Report: Not reported
Public Meeting Held: Not reported
SOC Signed: Not reported
Reclassification Report: Not reported
RS Designation: Not reported
Closure Request Date: Not reported
Close-out Report: Not reported

IMD:
Facility ID: 5459
Name: GO SPEEDIO
Address: CLUB BLVD & ROXBORO RD.
City, State, Zip: DURHAM, NC
Date Occurred: 3/5/1990
Submit Date: 2/26/1990
Incident Desc: GTE FOUND GASOLINE IN TELEPHONE VALUT DOWN GRADIENT FROM GO SPEEDIO.
Operator: WYLANTA MASON/HOLT TRUST

Map ID
Direction
Distance
Elevation

MAP FINDINGS

Site

Database(s)

EDR ID Number
EPA ID Number

GO SPEEDIO (Continued)

S101167680

| | |
|--|------------------|
| UST ID: | Not reported |
| Incident ID: | Not reported |
| Initials of UST Regional Contact: | Not reported |
| Regional Office: | Not reported |
| Responsible Party/Company Name: | Not reported |
| Ownership: | 4 |
| Responsible Party Contact Name: | Not reported |
| Operation: | 6 |
| Responsible Party Mailing Address: | Not reported |
| Responsible Party City,State,Zip: | Not reported |
| Ownership: | Private |
| Operation Type: | Commercial |
| Responsible Party County: | Not reported |
| Source: | Leak-underground |
| Type: | GASOLINE/DIESEL |
| Location: | 1 |
| Petroleum Type: | Not reported |
| Date Incident Reported: | Not reported |
| Whether Tank is Commercial or Non Commercial: | Not reported |
| Site Priority: | 65E |
| Whether Tank is Regulated: | Not reported |
| Priority Update: | 4/16/1998 |
| Notice of Regulatory Requirement: | Not reported |
| Wells Affected: | No |
| Notice of Violation: | Not reported |
| Phase 1 or Phase 2: | Not reported |
| Num Affected: | 0 |
| Site Priority: | Not reported |
| Location: | Facility |
| Current Risk Condition: | Not reported |
| Sampled By: | 1 |
| Samples Include: | 2 |
| Initial reported risk of incident (never changes): | Not reported |
| 7.5 Min Quad: | Not reported |
| 5 Min Quad: | Not reported |
| Intermediate Condition Present: | Not reported |
| Latitude: | 36.01111111 |
| Longitude: | -78.5325 |
| Use of Land, Industrial: | Not reported |
| Corrective Action Plan Selected - up to 5: | Not reported |
| RBCA: | Not reported |
| Date Close Review Requested From RP or Owner: | Not reported |
| Date Case Closed: | Not reported |
| Extent of Contamination: | Not reported |
| Number of Supply Wells Located on Property: | Not reported |
| MTBE in Well Y/N/U Yes, No or Unknown: | Not reported |
| Facility Phone Number: | Not reported |
| MTBE in Groundwater Y/N/U Yes, No or Unknown: | Not reported |
| Date Land Use Restriction Filed: | Not reported |
| Date Cleanup Initiated: | Not reported |
| Record Status: | Not reported |
| RBCA GW Codes: | Not reported |
| RBCA GW: | Not reported |
| Pollutant Type Present: | Not reported |
| Reference Number for Media Disk for Archived Record: | Not reported |
| RP Owner?: | Not reported |
| RP Operator?: | Not reported |

Map ID
 Direction
 Distance
 Elevation

MAP FINDINGS

Site

Database(s)

EDR ID Number
 EPA ID Number

GO SPEEDIO (Continued)

S101167680

| | |
|--------------------------|--|
| RP Landowner?: | Not reported |
| Comments: | Not reported |
| GW Contam: | Yes, Groundwater Contamination has been detected |
| Soil Contam: | No |
| Contact Phone: | 872-8323 |
| Owner Company: | Not reported |
| Operator Address: | 3220 MARIE DR. |
| Operator City,State,Zip: | RALEIGH, NC 27704- |
| Operator County: | Not reported |
| Material: | GASOLINE |
| Qty Lost 1: | Not reported |
| Qty Recovered 1: | NONE |
| Setting: | 3 |
| Risk Site: | L |
| Priority Code: | L |
| Dem Contact: | MRP |
| Wells Contam: | Not reported |
| Latitude Number: | 360040 |
| Longitude Number: | 783157 |
| Latitude Decimal: | 36.01111111111111 |
| Longitude Decimal: | 78.5325 |
| GPS: | 7 |
| Agency: | DWM |

Status:

| | |
|----------------------------|---------------------|
| Facility ID: | 5459 |
| Last Modified: | 2022-02-10 00:00:00 |
| Incident Phase: | CO |
| NOV Issued: | Not reported |
| NORR Issued: | Not reported |
| 45 Day Report: | Not reported |
| Public Meeting Held: | Not reported |
| Corrective Action Planned: | Not reported |
| SOC Sighned: | Not reported |
| Reclassification Report: | Not reported |
| RS Designation: | Not reported |
| Closure Request Date: | Not reported |
| Close-out Report: | Not reported |

H31
ENE
 1/4-1/2
 0.278 mi.
 1468 ft.

CREEKS EDGE PROPERTIES
2615 HIGHLAND AVE.
DURHAM, NC 27701

LUST S126204890
N/A

Site 1 of 4 in cluster H

Relative:
Higher
Actual:
363 ft.

LUST:

| | |
|---------------------------------|------------------------|
| Name: | CREEKS EDGE PROPERTIES |
| Address: | 2615 HIGHLAND AVE. |
| City,State,Zip: | DURHAM, NC 27701 |
| Facility ID: | Not reported |
| UST Number: | RA-27736 |
| Incident Number: | 47050 |
| Source Type: | 3 |
| Date Reported: | 04/20/2020 |
| Closure Request: | Not reported |
| Close Out: | 06/16/2020 |
| Level Of Soil Cleanup Achieved: | S2 |

Map ID
Direction
Distance
Elevation

MAP FINDINGS

Site

Database(s)

EDR ID Number
EPA ID Number

CREEKS EDGE PROPERTIES (Continued)

S126204890

| | |
|------------------------------------|------------------------|
| # Of Supply Wells: | 0 |
| Commercial/NonCommercial UST Site: | N |
| Risk Classification: | L |
| Risk Class Based On Review: | L |
| Corrective Action Plan Type: | Not reported |
| NOV Issue Date: | Not reported |
| Site Priority: | Not reported |
| Phase Of LSA Req: | Not reported |
| Site Risk Reason: | Not reported |
| Land Use: | RES |
| MTBE: | 0 |
| MTBE1: | U |
| Flag: | 0 |
| Flag1: | Not reported |
| LUR Filed: | 06/03/2020 |
| GPS Confirmed: | 14 |
| Current Status: | C |
| RBCA GW: | N |
| PETOPT: | 4 |
| RPL: | False |
| CD Num: | Not reported |
| Reel Num: | Not reported |
| RPOW: | False |
| RPOP: | False |
| Error Flag: | Not reported |
| Error Code: | N |
| Valid: | False |
| Testlat: | Not reported |
| Regional Officer Project Mgr: | CAM |
| Company: | Creeks Edge Properties |
| Telephone: | Not reported |
| 5 Min Quad: | Not reported |
| LUST: | |
| ERR Type: | Not reported |
| UST Number: | Not reported |
| Facility Id: | 47050 |
| Date Occurred: | 2020-03-17 00:00:00 |
| Date Reported: | Not reported |
| Owner/Operator: | Not reported |
| Ownership: | 4 |
| Operation Type: | 3 |
| Type: | 4 |
| Location: | 7 |
| Priority Update: | Not reported |
| Wells Affected Y/N: | N |
| Samples Include: | Not reported |
| 7#5 Minute Quad: | N |
| 5 Minute Quad: | Not reported |
| Pirf/Min Soil: | Not reported |
| Release Code: | Not reported |
| Source Code: | Not reported |
| Err Type: | 4 |
| Cause: | 3 |
| Source: | A |
| UST Number: | 2 |

Map ID
 Direction
 Distance
 Elevation

MAP FINDINGS

Site

Database(s)

EDR ID Number
 EPA ID Number

CREEKS EDGE PROPERTIES (Continued)

S126204890

LUST:
 Incident Number: 47050
 Last Modified: 6/16/2020
 Incident Phase: CO
 NOV Issued: Not reported
 NORR Issued: Not reported
 45 Day Report: Not reported
 Public Meeting Held: Not reported
 SOC Signed: Not reported
 Reclassification Report: Not reported
 RS Designation: Not reported
 Closure Request Date: Not reported
 Close-out Report: Not reported

**H32
 ENE
 1/4-1/2
 0.278 mi.
 1468 ft.**

**CREEK'S EDGE PROPERTIES, LLC
 2615 HIGHLAND AVE
 DURHAM, NC 27701
 Site 2 of 4 in cluster H**

**LUST S126204875
 IMD N/A**

**Relative:
 Higher
 Actual:
 363 ft.**

LUST:
 Name: CREEK'S EDGE - 2617 HIGHLAND
 Address: 2615 HIGHLAND AVE
 City,State,Zip: DURHAM, NC 27705
 Facility ID: Not reported
 UST Number: RA-27714
 Incident Number: 47030
 Source Type: 3
 Date Reported: 04/20/2020
 Closure Request: Not reported
 Close Out: Not reported
 Level Of Soil Cleanup Achieved: S2
 # Of Supply Wells: 0
 Commercial/NonCommercial UST Site: N
 Risk Classification: L
 Risk Class Based On Review: L
 Corrective Action Plan Type: Not reported
 NOV Issue Date: Not reported
 Site Priority: Not reported
 Phase Of LSA Req: Not reported
 Site Risk Reason: Not reported
 Land Use: RES
 MTBE: 0
 MTBE1: U
 Flag: 0
 Flag1: Not reported
 LUR Filed: Not reported
 GPS Confirmed: 14
 Current Status: C
 RBCA GW: G2
 PTOPT: 4
 RPL: False
 CD Num: Not reported
 Reel Num: Not reported
 RPOW: False
 RPOP: False

Map ID
 Direction
 Distance
 Elevation

MAP FINDINGS

Site

Database(s)

EDR ID Number
 EPA ID Number

CREEK'S EDGE PROPERTIES, LLC (Continued)

S126204875

Error Flag: Not reported
 Error Code: N
 Valid: False
 Testlat: Not reported
 Regional Officer Project Mgr: cam
 Company: Creeks Edge Properties
 Telephone: Not reported
 5 Min Quad: Not reported

LUST:

ERR Type: Not reported
 UST Number: Not reported
 Facility Id: 47030
 Date Occurred: 2020-03-17 00:00:00
 Date Reported: Not reported
 Owner/Operator: Not reported
 Ownership: 4
 Operation Type: 3
 Type: 4
 Location: 7
 Priority Update: Not reported
 Wells Affected Y/N: N
 Samples Include: Not reported
 7#5 Minute Quad: Y
 5 Minute Quad: Not reported
 Pirf/Min Soil: Not reported
 Release Code: Not reported
 Source Code: Not reported
 Err Type: 4
 Cause: 3
 Source: A
 UST Number: 2

IMD:

Facility ID: Not reported
 Name: CREEK'S EDGE PROPERTIES, LLC
 Address: 2615 HIGHLAND AVE
 City,State,Zip: DURHAM, NC 27701
 Date Occurred: Not reported
 Submit Date: Not reported
 Incident Desc: Not reported
 Operator: Not reported
 UST ID: RA-8631
 Incident ID: Not reported
 Initials of UST Regional Contact: CAM
 Regional Office: RAL
 Responsible Party/Company Name: Creeks Edge Properties, LLC
 Ownership: Not reported
 Responsible Party Contact Name: Diane Eckland
 Operation: Not reported
 Responsible Party Mailing Address: 228 Holt Road
 Responsible Party City,State,Zip: Grahm, NC 27253
 Ownership: Not reported
 Operation Type: Not reported
 Responsible Party County: Not reported
 Source: Leak-underground

Map ID
Direction
Distance
Elevation

MAP FINDINGS

Site

Database(s)

EDR ID Number
EPA ID Number

CREEK'S EDGE PROPERTIES, LLC (Continued)

S126204875

| | |
|--|---------------------|
| Type: | Not reported |
| Location: | Not reported |
| Petroleum Type: | PETROLEUM |
| Date Incident Reported: | 2020-04-17 00:00:00 |
| Whether Tank is Commercial or Non Commercial: | NON COMMERCIAL |
| Site Priority: | Not reported |
| Whether Tank is Regulated: | NON REGULATED |
| Priority Update: | Not reported |
| Notice of Regulatory Requirement: | Not reported |
| Wells Affected: | Not reported |
| Notice of Violation: | Not reported |
| Phase 1 or Phase 2: | Not reported |
| Num Affected: | Not reported |
| Site Priority: | Not reported |
| Location: | Not reported |
| Current Risk Condition: | Not reported |
| Sampled By: | Not reported |
| Samples Include: | Not reported |
| Initial reported risk of incident (never changes): | L |
| 7.5 Min Quad: | Not reported |
| 5 Min Quad: | Not reported |
| Intermediate Condition Present: | Not reported |
| Latitude: | 36.024614 |
| Longitude: | -78.89145999999995 |
| Use of Land, Industrial: | Residential |
| Corrective Action Plan Selected - up to 5: | Not reported |
| RBCA: | Not reported |
| Date Close Review Requested From RP or Owner: | Not reported |
| Date Case Closed: | 2020-04-17 00:00:00 |
| Extent of Contamination: | Groundwater/Both |
| Number of Supply Wells Located on Property: | 0 |
| MTBE in Well Y/N/U Yes, No or Unknown: | 0 |
| Facility Phone Number: | Not reported |
| MTBE in Groundwater Y/N/U Yes, No or Unknown: | U |
| Date Land Use Restriction Filed: | Not reported |
| Date Cleanup Initiated: | 2020-04-17 00:00:00 |
| Record Status: | CURRENT RECORD |
| RBCA GW Codes: | Not reported |
| RBCA GW: | Not reported |
| Pollutant Type Present: | HEATING OIL |
| Reference Number for Media Disk for Archived Record: | 0 |
| RP Owner?: | False |
| RP Operator?: | False |
| RP Landowner?: | False |
| Comments: | Not reported |
| GW Contam: | Not reported |
| Soil Contam: | Not reported |
| Contact Phone: | Not reported |
| Owner Company: | Not reported |
| Operator Address: | Not reported |
| Operator City,State,Zip: | Not reported |
| Operator County: | Not reported |
| Material: | Not reported |
| Qty Lost 1: | Not reported |
| Qty Recovered 1: | Not reported |
| Setting: | Not reported |
| Risk Site: | Not reported |

Map ID
 Direction
 Distance
 Elevation

MAP FINDINGS

Site

Database(s)

EDR ID Number
 EPA ID Number

CREEK'S EDGE PROPERTIES, LLC (Continued)

S126204875

| | |
|--------------------|--------------|
| Priority Code: | Not reported |
| Dem Contact: | Not reported |
| Wells Contam: | Not reported |
| Latitude Number: | Not reported |
| Longitude Number: | Not reported |
| Latitude Decimal: | Not reported |
| Longitude Decimal: | Not reported |
| GPS: | Not reported |
| Agency: | Not reported |

H33
ENE
1/4-1/2
0.279 mi.
1472 ft.

ANDREWS PROPERTY
2610 HIGHLAND AVE.
DURHAM, NC 27704
Site 3 of 4 in cluster H

LAST S110776477
N/A

Relative:
Higher
Actual:
359 ft.

LAST:

| | |
|------------------------------------|--------------------|
| Name: | ANDREWS PROPERTY |
| Address: | 2610 HIGHLAND AVE. |
| City,State,Zip: | DURHAM, NC 27704 |
| Facility ID: | Not reported |
| UST Number: | RA-92224 |
| Incident Number: | 92211 |
| Contamination Type: | SL |
| Source Type: | 14 |
| Product Type: | P |
| Date Reported: | 02/18/2011 |
| Date Occur: | 08/20/2010 |
| Cleanup: | 11/28/2011 |
| Closure Request: | Not reported |
| Close Out: | 02/17/2012 |
| Level Of Soil Cleanup Achieved: | S3 |
| Tank Regulated Status: | N |
| # Of Supply Wells: | 0 |
| Commercial/NonCommercial UST Site: | N |
| Risk Classification: | Not reported |
| Risk Class Based On Review: | L |
| Corrective Action Plan Type: | Not reported |
| NOV Issue Date: | Not reported |
| NORR Issue Date: | Not reported |
| Site Priority: | Not reported |
| Phase Of LSA Req: | Not reported |
| Site Risk Reason: | Not reported |
| Land Use: | RES |
| MTBE: | No |
| MTBE1: | No |
| Flag: | No |
| Flag1: | No |
| LUR Filed: | Not reported |
| Release Detection: | 0 |
| Current Status: | C |
| RBCA GW: | G1 |
| PETOPT: | 4 |
| RPL: | False |
| CD Num: | 0 |
| Reel Num: | 0 |
| RPOW: | False |
| RPOP: | False |

Map ID
Direction
Distance
Elevation

MAP FINDINGS

Site

Database(s)

EDR ID Number
EPA ID Number

ANDREWS PROPERTY (Continued)

S110776477

Error Flag: 0
Error Code: N
Valid: False
Lat/Long: Not reported
Lat/Long Decimal: 35.99763 -78.91802
Testlat: Not reported
Regional Officer Project Mgr: NPM
Region: RAL
Company: Not reported
Contact Person: John Thomas Hunt, Trustee
Telephone: Not reported
RP Address: 1115 Donphil Drive
RP City,St,Zip: Durham, NC 27712
RP County: Not reported
Comments: Not reported
5 Min Quad: Not reported

PIRF:

Facility Id: 92211
Date Occurred: 8/20/2010
Date Reported: 2/18/2011
Description Of Incident: Not reported
Owner/Operator: Not reported
Ownership: 4
Operation Type: 5
Type: 4
Location: 7
Site Priority: Not reported
Priority Update: Not reported
Wells Affected Y/N: N
Wells Affected Number: Not reported
Samples Taken By: Y
Samples Include: Not reported
7#5 Min Quad: Not reported
5 Min Quad: Not reported
Pirf/Min Soil: Not reported
Release Code: 4
Cause: Not reported
Source: Not reported
Source Type: B

Last Modified: 2/17/2012
Incident Phase: CO
NOV Issued: Not reported
NORR Issued: Not reported
45 Day Report: Not reported
Public Meeting Held: Not reported
Corrective Action Planned: Not reported
SOC Signed: Not reported
Reclassification Report: Not reported
RS Designation: Not reported
Closure Request Date: Not reported
Close-out Report: Not reported

Map ID
Direction
Distance
Elevation

MAP FINDINGS

Site

Database(s)

EDR ID Number
EPA ID Number

34
NNE
1/4-1/2
0.281 mi.
1484 ft.

FINCH RESIDENCE
2813 SHENANDOAH AVE
DURHAM, NC 27704

LAST **S110776475**
N/A

Relative:
Higher
Actual:
351 ft.

LAST:
Name: FINCH RESIDENCE
Address: 2813 SHENANDOAH AVE
City,State,Zip: DURHAM, NC 27704
Facility ID: Not reported
UST Number: RA-92220
Incident Number: 92208
Contamination Type: SL
Source Type: 14
Product Type: P
Date Reported: 12/30/2010
Date Occur: 12/30/2010
Cleanup: 12/30/2010
Closure Request: Not reported
Close Out: 07/14/2011
Level Of Soil Cleanup Achieved: S3
Tank Regulated Status: R
Of Supply Wells: 0
Commercial/NonCommercial UST Site: N
Risk Classification: Not reported
Risk Class Based On Review: L
Corrective Action Plan Type: Not reported
NOV Issue Date: Not reported
NORR Issue Date: Not reported
Site Priority: Not reported
Phase Of LSA Req: Not reported
Site Risk Reason: Not reported
Land Use: RES
MTBE: No
MTBE1: No
Flag: No
Flag1: No
LUR Filed: Not reported
Release Detection: 0
Current Status: C
RBCA GW: G1
PETOPT: 4
RPL: False
CD Num: 0
Reel Num: 0
RPOW: False
RPOP: False
Error Flag: 0
Error Code: N
Valid: False
Lat/Long: Not reported
Lat/Long Decimal: 36.02744 -78.89480
Testlat: Not reported
Regional Officer Project Mgr: NPM
Region: RAL
Company: Not reported
Contact Person: Elizabeth Finch
Telephone: 6786373137

Map ID
 Direction
 Distance
 Elevation

MAP FINDINGS

Site

Database(s)

EDR ID Number
 EPA ID Number

FINCH RESIDENCE (Continued)

S110776475

| | |
|----------------------------|------------------|
| RP Address: | P.O. Box 15413 |
| RP City,St,Zip: | Durham, NC 27704 |
| RP County: | Not reported |
| Comments: | Not reported |
| 5 Min Quad: | Not reported |
| PIRF: | |
| Facility Id: | 92208 |
| Date Occurred: | 12/30/2010 |
| Date Reported: | 12/30/2010 |
| Description Of Incident: | Not reported |
| Owner/Operator: | Not reported |
| Ownership: | 4 |
| Operation Type: | 5 |
| Type: | 4 |
| Location: | 7 |
| Site Priority: | Not reported |
| Priority Update: | Not reported |
| Wells Affected Y/N: | N |
| Wells Affected Number: | Not reported |
| Samples Taken By: | Y |
| Samples Include: | Not reported |
| 7#5 Min Quad: | Not reported |
| 5 Min Quad: | Not reported |
| Pirf/Min Soil: | Not reported |
| Release Code: | 4 |
| Cause: | Not reported |
| Source: | Not reported |
| Source Type: | D |
| | |
| Last Modified: | Not reported |
| Incident Phase: | CO |
| NOV Issued: | Not reported |
| NORR Issued: | Not reported |
| 45 Day Report: | Not reported |
| Public Meeting Held: | Not reported |
| Corrective Action Planned: | Not reported |
| SOC Signed: | Not reported |
| Reclassification Report: | Not reported |
| RS Designation: | Not reported |
| Closure Request Date: | Not reported |
| Close-out Report: | Not reported |

F35
East
1/4-1/2
0.283 mi.
1495 ft.

FIKE/QUICK LUBE
2538 SOUTH ROXBORO ROAD
DURHAM, NC 27703
Site 2 of 3 in cluster F

LUST S118755744
N/A

Relative:
Higher
Actual:
349 ft.

| | |
|------------------|-------------------------|
| LUST: | |
| Name: | FIKE/QUICK LUBE |
| Address: | 2538 SOUTH ROXBORO ROAD |
| City,State,Zip: | DURHAM, NC 27703 |
| Facility ID: | 00-0-0000015126 |
| UST Number: | RA-3364 |
| Incident Number: | 21743 |
| Source Type: | 3 |
| Date Reported: | 04/18/2000 |

Map ID
Direction
Distance
Elevation

MAP FINDINGS

Site

Database(s)

EDR ID Number
EPA ID Number

FIKE/QUICK LUBE (Continued)

S118755744

| | |
|------------------------------------|---------------------|
| Closure Request: | Not reported |
| Close Out: | 06/17/2008 |
| Level Of Soil Cleanup Achieved: | S1 |
| # Of Supply Wells: | 0 |
| Commercial/NonCommercial UST Site: | C |
| Risk Classification: | I |
| Risk Class Based On Review: | L |
| Corrective Action Plan Type: | Not reported |
| NOV Issue Date: | 04/10/2001 |
| Site Priority: | Not reported |
| Phase Of LSA Req: | 1 |
| Site Risk Reason: | Not reported |
| Land Use: | Not reported |
| MTBE: | 0 |
| MTBE1: | Y |
| Flag: | 1 |
| Flag1: | 0 |
| LUR Filed: | 06/17/2008 |
| GPS Confirmed: | 31 |
| Current Status: | A |
| RBCA GW: | G2 |
| PETOPT: | 3 |
| RPL: | False |
| CD Num: | 441 |
| Reel Num: | 119 |
| RPOW: | False |
| RPOP: | False |
| Error Flag: | 0 |
| Error Code: | N |
| Valid: | False |
| Testlat: | Not reported |
| Regional Officer Project Mgr: | MRP |
| Company: | Not reported |
| Telephone: | Not reported |
| 5 Min Quad: | Not reported |
| LUST: | |
| ERR Type: | Not reported |
| UST Number: | RA-3364 |
| Facility Id: | 21743 |
| Date Occurred: | 2000-01-13 00:00:00 |
| Date Reported: | 2000-04-18 00:00:00 |
| Owner/Operator: | WILLIAM FIKE |
| Ownership: | 4 |
| Operation Type: | 6 |
| Type: | 3 |
| Location: | 1 |
| Priority Update: | 2000-04-18 00:00:00 |
| Wells Affected Y/N: | N |
| Samples Include: | Not reported |
| 7#5 Minute Quad: | Y |
| 5 Minute Quad: | Not reported |
| Pirf/Min Soil: | Not reported |
| Release Code: | Not reported |
| Source Code: | MIN_SOIL |
| Err Type: | 2 |
| Cause: | 3 |
| Source: | A |

Map ID
Direction
Distance
Elevation

MAP FINDINGS

Site

Database(s)

EDR ID Number
EPA ID Number

FIKE/QUICK LUBE (Continued)

S118755744

UST Number: P

LUST:

Incident Number: 21743
 Last Modified: 6/17/2008
 Incident Phase: CO
 NOV Issued: Not reported
 NORR Issued: Not reported
 45 Day Report: Not reported
 Public Meeting Held: Not reported
 SOC Signed: Not reported
 Reclassification Report: Not reported
 RS Designation: Not reported
 Closure Request Date: Not reported
 Close-out Report: Not reported

**F36
East
1/4-1/2
0.283 mi.
1495 ft.**

**FIKE & SON
2538 S ROXBORO ST
DURHAM, NC 27707
Site 3 of 3 in cluster F**

**UST U003144672
INST CONTROL N/A
IMD**

**Relative:
Higher
Actual:
349 ft.**

UST:

Name: FIKE & SON
 Address: 2538 S ROXBORO ST
 City,State,Zip: DURHAM, NC 27707
 Facility Id: 00-0-0000015126
 Contact: WILLIAN FIKE
 Contact Address1: 2538 S ROXBORO ST
 Contact Address2: Not reported
 Contact City/State/Zip: DURHAM, NC 27707-2918
 FIPS County Desc: Durham
 Latitude: 35.96571
 Longitude: -78.9191

Click here to access the North Carolina DEQ records for this facility:

Tank Id: 1
 Tank Status: Removed
 Installed Date: 04/26/1974
 Perm Close Date: 12/31/1987
 Product Name: Gasoline, Gas Mix
 Tank Capacity: 3000
 Root Tank Id: Not reported
 Main Tank: No
 Compartment Tank: No
 Manifold Tank: Not reported
 Commercial: Yes
 Regulated: Yes
 Other CP Tank: Not reported
 Overfill Protection Name: Unknown
 Spill Protection Name: Unknown
 Leak Detection Name: Not reported
 Decode for TCONS_KEY: Not reported
 Decode for PCONS_KEY: Unknown

Map ID
Direction
Distance
Elevation

MAP FINDINGS

Site

Database(s)

EDR ID Number
EPA ID Number

FIKE & SON (Continued)

U003144672

Decode for PSYS_KEY: Unknown

Tank Id: 1A
Tank Status: Removed
Installed Date: 12/31/1987
Perm Close Date: 01/04/2008
Product Name: Unknown
Tank Capacity: 6000
Root Tank Id: Not reported
Main Tank: No
Compartment Tank: No
Manifold Tank: Not reported
Commercial: Yes
Regulated: Yes
Other CP Tank: Not reported
Overfill Protection Name: Unknown
Spill Protection Name: Unknown
Leak Detection Name: Not reported
Decode for TCONS_KEY: Not reported
Decode for PCONS_KEY: Single Wall FRP
Decode for PSYS_KEY: Unknown

Tank Id: 2
Tank Status: Removed
Installed Date: 04/27/1971
Perm Close Date: 12/31/1987
Product Name: Gasoline, Gas Mix
Tank Capacity: 1000
Root Tank Id: Not reported
Main Tank: No
Compartment Tank: No
Manifold Tank: Not reported
Commercial: Yes
Regulated: Yes
Other CP Tank: Not reported
Overfill Protection Name: Unknown
Spill Protection Name: Unknown
Leak Detection Name: Not reported
Decode for TCONS_KEY: Not reported
Decode for PCONS_KEY: Unknown
Decode for PSYS_KEY: Unknown

Tank Id: 2A
Tank Status: Removed
Installed Date: 12/31/1987
Perm Close Date: 01/04/2008
Product Name: Unknown
Tank Capacity: 6000
Root Tank Id: Not reported
Main Tank: No
Compartment Tank: No
Manifold Tank: Not reported
Commercial: Yes
Regulated: Yes

Map ID
Direction
Distance
Elevation

MAP FINDINGS

Site

Database(s)

EDR ID Number
EPA ID Number

FIKE & SON (Continued)

U003144672

Other CP Tank: Not reported
Overfill Protection Name: Unknown
Spill Protection Name: Unknown
Leak Detection Name: Not reported
Decode for TCONS_KEY: Not reported
Decode for PCONS_KEY: Single Wall FRP
Decode for PSYS_KEY: Unknown

Tank Id: 3
Tank Status: Removed
Installed Date: 04/27/1971
Perm Close Date: 12/31/1987
Product Name: Gasoline, Gas Mix
Tank Capacity: 1000
Root Tank Id: Not reported
Main Tank: No
Compartment Tank: No
Manifold Tank: Not reported
Commercial: Yes
Regulated: Yes
Other CP Tank: Not reported
Overfill Protection Name: Unknown
Spill Protection Name: Unknown
Leak Detection Name: Not reported
Decode for TCONS_KEY: Not reported
Decode for PCONS_KEY: Unknown
Decode for PSYS_KEY: Unknown

Tank Id: 3A
Tank Status: Removed
Installed Date: 12/31/1987
Perm Close Date: 01/04/2008
Product Name: Unknown
Tank Capacity: 4000
Root Tank Id: Not reported
Main Tank: No
Compartment Tank: No
Manifold Tank: Not reported
Commercial: Yes
Regulated: Yes
Other CP Tank: Not reported
Overfill Protection Name: Unknown
Spill Protection Name: Unknown
Leak Detection Name: Not reported
Decode for TCONS_KEY: Not reported
Decode for PCONS_KEY: Single Wall FRP
Decode for PSYS_KEY: Unknown

Tank Id: 4
Tank Status: Removed
Installed Date: 04/27/1971
Perm Close Date: 12/31/1987
Product Name: Gasoline, Gas Mix
Tank Capacity: 1000

Map ID
Direction
Distance
Elevation

MAP FINDINGS

Site

Database(s)

EDR ID Number
EPA ID Number

FIKE & SON (Continued)

U003144672

Root Tank Id: Not reported
Main Tank: No
Compartment Tank: No
Manifold Tank: Not reported
Commercial: Yes
Regulated: Yes
Other CP Tank: Not reported
Overfill Protection Name: Unknown
Spill Protection Name: Unknown
Leak Detection Name: Not reported
Decode for TCONS_KEY: Not reported
Decode for PCONS_KEY: Unknown
Decode for PSYS_KEY: Unknown

Tank Id: 4A
Tank Status: Removed
Installed Date: 01/01/1964
Perm Close Date: 01/04/2008
Product Name: Heating Oil/Fuel
Tank Capacity: 275
Root Tank Id: Not reported
Main Tank: No
Compartment Tank: No
Manifold Tank: Not reported
Commercial: No
Regulated: No
Other CP Tank: Not reported
Overfill Protection Name: Unknown
Spill Protection Name: Unknown
Leak Detection Name: Not reported
Decode for TCONS_KEY: Not reported
Decode for PCONS_KEY: DW Steel/FRP
Decode for PSYS_KEY: Unknown

Tank Id: 5
Tank Status: Removed
Installed Date: 04/27/1971
Perm Close Date: 12/31/1987
Product Name: Kerosene, Kero Mix
Tank Capacity: 280
Root Tank Id: Not reported
Main Tank: No
Compartment Tank: No
Manifold Tank: Not reported
Commercial: Yes
Regulated: Yes
Other CP Tank: Not reported
Overfill Protection Name: Unknown
Spill Protection Name: Unknown
Leak Detection Name: Not reported
Decode for TCONS_KEY: Not reported
Decode for PCONS_KEY: Unknown
Decode for PSYS_KEY: Unknown

Map ID
Direction
Distance
Elevation

MAP FINDINGS

Site

Database(s)

EDR ID Number
EPA ID Number

FIKE & SON (Continued)

U003144672

INST CONTROL:

Name: FIKE/QUICK LUBE
Address: 2538 SOUTH ROXBORO ROAD
City,State,Zip: DURHAM, NC
Project Number: RA-3364
Object ID: Not reported
DWM Contact: Raleigh Regional Office (919) 791-4200
DWM Program: Underground Storage Tank Section
Project Status: No Further Action
COC: Multi COC
Contamination Source: UST System
Received Date: 6/16/2008
Restricted Media: Multi-Media
Allowed Use: Media Restrictions Only
Certification: None
Plant Reception Date: Not reported
Instrument Status: Effective
Deed BK: Not reported
Deed PG: Not reported
Plat BK: Not reported
Plat PG: Not reported
Instrument: Notice and Restriction
Deed: Not reported
Deed Date: Recorded 6-16-2008
Plat: Not reported
Plat Date: Not reported
X Coord: 2023756.3345
Y Coord: 806369.6368

IMD:

Facility ID: 21743
Name: FIKE/QUICK LUBE
Address: 2538 SOUTH ROXBORO ROAD
City,State,Zip: DURHAM, NC
Date Occurred: 1/13/2000
Submit Date: 4/18/2000
Incident Desc: PHASE I AND PHASE II ENVIRONMENTAL SITE ASSESSMENTS WERE PERFORMED
0.88 MG/KG BENZENE IN SAMPLE SB-3 FOUR N/A GALLON GASOLINE UST CLOSED
IN SITE IN 1987

Operator: WILLIAM FIKE
UST ID: Not reported
Incident ID: Not reported
Initials of UST Regional Contact: Not reported
Regional Office: Not reported
Responsible Party/Company Name: Not reported
Ownership: 4
Responsible Party Contact Name: Not reported
Operation: 6
Responsible Party Mailing Address: Not reported
Responsible Party City,State,Zip: Not reported
Ownership: Private
Operation Type: Commercial
Responsible Party County: Not reported
Source: Leak-underground
Type: GASOLINE/DIESEL
Location: 1

Map ID
Direction
Distance
Elevation

MAP FINDINGS

Site

Database(s)

EDR ID Number
EPA ID Number

FIKE & SON (Continued)

U003144672

| | |
|--|---------------------------------------|
| Petroleum Type: | Not reported |
| Date Incident Reported: | Not reported |
| Whether Tank is Commercial or Non Commercial: | Not reported |
| Site Priority: | Not reported |
| Whether Tank is Regulated: | Not reported |
| Priority Update: | 4/18/2000 |
| Notice of Regulatory Requirement: | Not reported |
| Wells Affected: | Not reported |
| Notice of Violation: | Not reported |
| Phase 1 or Phase 2: | Not reported |
| Num Affected: | Not reported |
| Site Priority: | Not reported |
| Location: | Facility |
| Current Risk Condition: | Not reported |
| Sampled By: | Not reported |
| Samples Include: | Not reported |
| Initial reported risk of incident (never changes): | Not reported |
| 7.5 Min Quad: | Not reported |
| 5 Min Quad: | Not reported |
| Intermediate Condition Present: | Not reported |
| Latitude: | 35.96555555 |
| Longitude: | -78.91972222 |
| Use of Land, Industrial: | Not reported |
| Corrective Action Plan Selected - up to 5: | Not reported |
| RBCA: | Not reported |
| Date Close Review Requested From RP or Owner: | Not reported |
| Date Case Closed: | Not reported |
| Extent of Contamination: | Not reported |
| Number of Supply Wells Located on Property: | Not reported |
| MTBE in Well Y/N/U Yes, No or Unknown: | Not reported |
| Facility Phone Number: | Not reported |
| MTBE in Groundwater Y/N/U Yes, No or Unknown: | Not reported |
| Date Land Use Restriction Filed: | Not reported |
| Date Cleanup Initiated: | Not reported |
| Record Status: | Not reported |
| RBCA GW Codes: | Not reported |
| RBCA GW: | Not reported |
| Pollutant Type Present: | Not reported |
| Reference Number for Media Disk for Archived Record: | Not reported |
| RP Owner?: | Not reported |
| RP Operator?: | Not reported |
| RP Landowner?: | Not reported |
| Comments: | Not reported |
| GW Contam: | No Groundwater Contamination detected |
| Soil Contam: | Yes |
| Contact Phone: | Not reported |
| Owner Company: | Not reported |
| Operator Address: | 104 W. LAWSON STREET |
| Operator City,State,Zip: | DURHAM, NC 27707- |
| Operator County: | Durha |
| Material: | GASOLINE |
| Qty Lost 1: | Not reported |
| Qty Recovered 1: | Not reported |
| Setting: | 1 |
| Risk Site: | Not reported |
| Priority Code: | Not reported |
| Dem Contact: | MRP |

Map ID
 Direction
 Distance
 Elevation

MAP FINDINGS

Site

Database(s)

EDR ID Number
 EPA ID Number

FIKE & SON (Continued)

U003144672

Wells Contam: Not reported
 Latitude Number: 355756
 Longitude Number: 785511
 Latitude Decimal: 35.9655555555556
 Longitude Decimal: 78.9197222222222
 GPS: NOD
 Agency: DWM

Status:

Facility ID: 21743
 Last Modified: 2008-06-17 00:00:00
 Incident Phase: CO
 NOV Issued: Not reported
 NORR Issued: Not reported
 45 Day Report: Not reported
 Public Meeting Held: Not reported
 Corrective Action Planned: Not reported
 SOC Sighned: Not reported
 Reclassification Report: Not reported
 RS Designation: Not reported
 Closure Request Date: Not reported
 Close-out Report: Not reported

I37
SSE
1/4-1/2
0.287 mi.
1517 ft.

MOGILNICKI PROPERTY (RUTH)
1607 ACADIA STREET
DURHAM, NC 27701
Site 1 of 3 in cluster I

LUST S109034054
LUST TRUST N/A

Relative:
Higher
Actual:
330 ft.

LUST:

Name: MOGILNICKI PROPERTY (RUTH)
 Address: 1607 ACADIA STREET
 City,State,Zip: DURHAM, NC 27701
 Facility ID: Not reported
 UST Number: RA-5924
 Incident Number: 33475
 Source Type: 3
 Date Reported: 03/18/2008
 Closure Request: Not reported
 Close Out: 05/09/2008
 Level Of Soil Cleanup Achieved: S3
 # Of Supply Wells: 0
 Commercial/NonCommercial UST Site: N
 Risk Classification: L
 Risk Class Based On Review: L
 Corrective Action Plan Type: Not reported
 NOV Issue Date: Not reported
 Site Priority: Not reported
 Phase Of LSA Req: 1
 Site Risk Reason: Not reported
 Land Use: RES
 MTBE: 0
 MTBE1: N
 Flag: 0
 Flag1: 0
 LUR Filed: Not reported
 GPS Confirmed: 90

Map ID
Direction
Distance
Elevation

MAP FINDINGS

Site

Database(s)

EDR ID Number
EPA ID Number

MOGILNICKI PROPERTY (RUTH) (Continued)

S109034054

| | |
|-------------------------------|---------------------|
| Current Status: | A |
| RBCA GW: | Not reported |
| PETOPT: | 4 |
| RPL: | False |
| CD Num: | 441 |
| Reel Num: | 120 |
| RPOW: | False |
| RPOP: | False |
| Error Flag: | 0 |
| Error Code: | N |
| Valid: | False |
| Testlat: | Not reported |
| Regional Officer Project Mgr: | CED |
| Company: | Not reported |
| Telephone: | 9196825034 |
| 5 Min Quad: | Not reported |
| LUST: | |
| ERR Type: | Not reported |
| UST Number: | RA-5924 |
| Facility Id: | 33475 |
| Date Occurred: | 2008-03-03 00:00:00 |
| Date Reported: | 2008-03-19 00:00:00 |
| Owner/Operator: | Not reported |
| Ownership: | 4 |
| Operation Type: | 3 |
| Type: | 4 |
| Location: | 7 |
| Priority Update: | Not reported |
| Wells Affected Y/N: | N |
| Samples Include: | Not reported |
| 7#5 Minute Quad: | Y |
| 5 Minute Quad: | Not reported |
| Pirf/Min Soil: | Not reported |
| Release Code: | Not reported |
| Source Code: | Not reported |
| Err Type: | 2 |
| Cause: | 3 |
| Source: | A |
| UST Number: | P |
| LUST: | |
| Incident Number: | 33475 |
| Last Modified: | 5/9/2008 |
| Incident Phase: | CO |
| NOV Issued: | Not reported |
| NORR Issued: | Not reported |
| 45 Day Report: | Not reported |
| Public Meeting Held: | Not reported |
| SOC Signed: | Not reported |
| Reclassification Report: | Not reported |
| RS Designation: | Not reported |
| Closure Request Date: | Not reported |
| Close-out Report: | Not reported |

Map ID
 Direction
 Distance
 Elevation

MAP FINDINGS

Site

Database(s)

EDR ID Number
 EPA ID Number

MOGILNICKI PROPERTY (RUTH) (Continued)

S109034054

LUST TRUST:

Name: MOGILNICKI PROPERTY (RUTH)
 Address: 1607 ACADIA ST
 City,State,Zip: DURHAM, NC
 Facility ID: Not reported
 Site ID: 33475
 Site Note: Noncommercial; 100% eligible; \$0 deductible.[CGS 7/15/08]
 Site Eligible?: True
 Commercial Find: 100% Non-Commercial
 Priority Rank: Not reported
 Deductable Amount: 0
 3rd Party Deductable Amt: 0
 Sum 3rd Party Amt Applied: 0

J38
 NNW
 1/4-1/2
 0.290 mi.
 1529 ft.

NC MUSEUM OF LIFE & SCIENCE
433 MURRAY AVE.
RALEIGH, NC 27704
 Site 1 of 2 in cluster J

LUST S128894750
N/A

Relative:
 Higher
 Actual:
 332 ft.

LUST:

Name: NC MUSEUM OF LIFE & SCIENCE
 Address: 433 MURRAY AVE.
 City,State,Zip: RALEIGH, NC 27704-
 Facility ID: 00-0-0000016831
 UST Number: RA-644
 Incident Number: 4036
 Source Type: 3
 Date Reported: 02/01/1989
 Closure Request: Not reported
 Close Out: 08/17/1989
 Level Of Soil Cleanup Achieved: Not reported
 # Of Supply Wells: 0
 Commercial/NonCommercial UST Site: C
 Risk Classification: L
 Risk Class Based On Review: L
 Corrective Action Plan Type: Not reported
 NOV Issue Date: Not reported
 Site Priority: 0
 Phase Of LSA Req: Not reported
 Site Risk Reason: Not reported
 Land Use: Not reported
 MTBE: 0
 MTBE1: U
 Flag: 1
 Flag1: 0
 LUR Filed: Not reported
 GPS Confirmed: 51
 Current Status: A
 RBCA GW: Not reported
 PETOPT: 3
 RPL: False
 CD Num: 44
 Reel Num: 102
 RPOW: False
 RPOP: False
 Error Flag: 0

Map ID
Direction
Distance
Elevation

MAP FINDINGS

Site

Database(s)

EDR ID Number
EPA ID Number

NC MUSEUM OF LIFE & SCIENCE (Continued)

S128894750

Error Code: N
Valid: False
Testlat: Not reported
Regional Officer Project Mgr: STF
Company: NC MUSEUM OF LIFE & SCIENCE
Telephone: 9194770431
5 Min Quad: Not reported

LUST:
ERR Type: Not reported
UST Number: RA-644
Facility Id: 4036
Date Occurred: 1989-02-09 00:00:00
Date Reported: 1989-03-07 00:00:00
Owner/Operator: TIMOTHY HAGGAN/NC MUSEUM OF LI
Ownership: 4
Operation Type: 1
Type: 3
Location: 2
Priority Update: Not reported
Wells Affected Y/N: N
Samples Include: 0
7#5 Minute Quad: Not reported
5 Minute Quad: Not reported
Pirf/Min Soil: Not reported
Release Code: Not reported
Source Code: Pirf
Err Type: Not reported
Cause: Not reported
Source: Not reported
UST Number: Not reported

LUST:
Incident Number: 4036
Last Modified: 8/17/1989
Incident Phase: CO
NOV Issued: Not reported
NORR Issued: Not reported
45 Day Report: Not reported
Public Meeting Held: Not reported
SOC Signed: Not reported
Reclassification Report: Not reported
RS Designation: Not reported
Closure Request Date: Not reported
Close-out Report: Not reported

J39
NNW
1/4-1/2
0.290 mi.
1529 ft.

**N.C. MUSEUM OF LIFE & SCIENCE
433 MURRAY AVENUE
DURHAM, NC 27704**
Site 2 of 2 in cluster J

**UST U003136485
IMD N/A**

**Relative:
Higher
Actual:
332 ft.**

UST:
Name: N.C. MUSEUM OF LIFE & SCIENCE
Address: 433 MURRAY AVENUE
City,State,Zip: DURHAM, NC 27704
Facility Id: 00-0-0000016831

Map ID
Direction
Distance
Elevation

MAP FINDINGS

Site

Database(s)

EDR ID Number
EPA ID Number

N.C. MUSEUM OF LIFE & SCIENCE (Continued)

U003136485

Contact: N.C. MUSEUM OF LIFE & SCIENCE
Contact Address1: 433 MURRAY AVENUE
Contact Address2: Not reported
Contact City/State/Zip: DURHAM, NC 27704
FIPS County Desc: Durham
Latitude: 36.02813
Longitude: -78.9002

[Click here to access the North Carolina DEQ records for this facility:](#)

Tank Id: 1
Tank Status: Removed
Installed Date: 06/23/1975
Perm Close Date: 06/06/1989
Product Name: Gasoline, Gas Mix
Tank Capacity: 1000
Root Tank Id: Not reported
Main Tank: No
Compartment Tank: No
Manifold Tank: Not reported
Commercial: Yes
Regulated: Yes
Other CP Tank: Not reported
Overfill Protection Name: Unknown
Spill Protection Name: Unknown
Leak Detection Name: Not reported
Decode for TCONS_KEY: Not reported
Decode for PCONS_KEY: Single Wall Steel
Decode for PSYS_KEY: Unknown

Tank Id: 2
Tank Status: Removed
Installed Date: 06/23/1975
Perm Close Date: 06/06/1989
Product Name: Gasoline, Gas Mix
Tank Capacity: 1000
Root Tank Id: Not reported
Main Tank: No
Compartment Tank: No
Manifold Tank: Not reported
Commercial: Yes
Regulated: Yes
Other CP Tank: Not reported
Overfill Protection Name: Unknown
Spill Protection Name: Unknown
Leak Detection Name: Not reported
Decode for TCONS_KEY: Not reported
Decode for PCONS_KEY: Single Wall Steel
Decode for PSYS_KEY: Unknown

IMD:

Facility ID: 4036
Name: NC MUSEUM OF LIFE & SCIENCE
Address: 433 MURRAY AVE.
City,State,Zip: DURHAM, NC

Map ID
Direction
Distance
Elevation

MAP FINDINGS

Site

Database(s)

EDR ID Number
EPA ID Number

N.C. MUSEUM OF LIFE & SCIENCE (Continued)

U003136485

Date Occurred: 2/1/1989
Submit Date: 3/7/1989
Incident Desc: WATER WAS FOUND IN UST.
Operator: TIMOTHY HAGGAN/NC MUSEUM OF LI
UST ID: Not reported
Incident ID: Not reported
Initials of UST Regional Contact: Not reported
Regional Office: Not reported
Responsible Party/Company Name: Not reported
Ownership: 4
Responsible Party Contact Name: Not reported
Operation: 1
Responsible Party Mailing Address: Not reported
Responsible Party City,State,Zip: Not reported
Ownership: Private
Operation Type: Public Service
Responsible Party County: Not reported
Source: Leak-underground
Type: GASOLINE/DIESEL
Location: 2
Petroleum Type: Not reported
Date Incident Reported: Not reported
Whether Tank is Commercial or Non Commercial: Not reported
Site Priority: 10
Whether Tank is Regulated: Not reported
Priority Update: Not reported
Notice of Regulatory Requirement: Not reported
Wells Affected: No
Notice of Violation: Not reported
Phase 1 or Phase 2: Not reported
Num Affected: 0
Site Priority: Not reported
Location: Not reported
Current Risk Condition: Not reported
Sampled By: Not reported
Samples Include: Not reported
Initial reported risk of incident (never changes): Not reported
7.5 Min Quad: Not reported
5 Min Quad: Not reported
Intermediate Condition Present: Not reported
Latitude: 36.02722222
Longitude: -78.89888888
Use of Land, Industrial: Not reported
Corrective Action Plan Selected - up to 5: Not reported
RBCA: Not reported
Date Close Review Requested From RP or Owner: Not reported
Date Case Closed: Not reported
Extent of Contamination: Not reported
Number of Supply Wells Located on Property: Not reported
MTBE in Well Y/N/U Yes, No or Unknown: Not reported
Facility Phone Number: Not reported
MTBE in Groundwater Y/N/U Yes, No or Unknown: Not reported
Date Land Use Restriction Filed: Not reported
Date Cleanup Initiated: Not reported
Record Status: Not reported
RBCA GW Codes: Not reported
RBCA GW: Not reported

Map ID
 Direction
 Distance
 Elevation

MAP FINDINGS

Site

Database(s)

EDR ID Number
 EPA ID Number

N.C. MUSEUM OF LIFE & SCIENCE (Continued)

U003136485

| | |
|--|---------------------------------------|
| Pollutant Type Present: | Not reported |
| Reference Number for Media Disk for Archived Record: | Not reported |
| RP Owner?: | Not reported |
| RP Operator?: | Not reported |
| RP Landowner?: | Not reported |
| Comments: | Not reported |
| GW Contam: | No Groundwater Contamination detected |
| Soil Contam: | Yes |
| Contact Phone: | 9194770431 |
| Owner Company: | NC MUSEUM OF LIFE & SCIENCE |
| Operator Address: | 433 MURRAY AVE. |
| Operator City,State,Zip: | DURHAM, NC 27704- |
| Operator County: | Not reported |
| Material: | GASOLINE |
| Qty Lost 1: | Not reported |
| Qty Recovered 1: | NONE |
| Setting: | 1 |
| Risk Site: | Not reported |
| Priority Code: | Not reported |
| Dem Contact: | STA |
| Wells Contam: | Not reported |
| Latitude Number: | 360138 |
| Longitude Number: | 785356 |
| Latitude Decimal: | 36.0272222222222 |
| Longitude Decimal: | 78.8988888888889 |
| GPS: | NOD |
| Agency: | DWM |

| | |
|----------------------------|---------------------|
| Status: | |
| Facility ID: | 4036 |
| Last Modified: | 1989-08-17 00:00:00 |
| Incident Phase: | CO |
| NOV Issued: | Not reported |
| NORR Issued: | Not reported |
| 45 Day Report: | Not reported |
| Public Meeting Held: | Not reported |
| Corrective Action Planned: | Not reported |
| SOC Sighned: | Not reported |
| Reclassification Report: | Not reported |
| RS Designation: | Not reported |
| Closure Request Date: | Not reported |
| Close-out Report: | Not reported |

40
WSW
1/4-1/2
0.294 mi.
1550 ft.

WESTERN AUTO
2107 GRAND AVENUE
DURHAM, NC 27707

LUST S105895965
IMD N/A

Relative:
Higher
Actual:
318 ft.

LUST:
 Name: WESTERN AUTO
 Address: 2107 GRAND AVENUE
 City,State,Zip: DURHAM, NC 27707-3883
 Facility ID: 00-0-0000016488
 UST Number: RA-687
 Incident Number: 5194
 Source Type: 3

Map ID
Direction
Distance
Elevation

MAP FINDINGS

Site

Database(s)

EDR ID Number
EPA ID Number

WESTERN AUTO (Continued)

S105895965

| | |
|------------------------------------|---------------------|
| Date Reported: | 08/17/1989 |
| Closure Request: | Not reported |
| Close Out: | 06/12/1992 |
| Level Of Soil Cleanup Achieved: | Not reported |
| # Of Supply Wells: | 0 |
| Commercial/NonCommercial UST Site: | C |
| Risk Classification: | L |
| Risk Class Based On Review: | L |
| Corrective Action Plan Type: | Not reported |
| NOV Issue Date: | Not reported |
| Site Priority: | 0 |
| Phase Of LSA Req: | Not reported |
| Site Risk Reason: | Not reported |
| Land Use: | Not reported |
| MTBE: | 0 |
| MTBE1: | U |
| Flag: | 0 |
| Flag1: | 0 |
| LUR Filed: | Not reported |
| GPS Confirmed: | 31 |
| Current Status: | A |
| RBCA GW: | Not reported |
| PETOPT: | 5 |
| RPL: | False |
| CD Num: | 45 |
| Reel Num: | 105 |
| RPOW: | False |
| RPOP: | False |
| Error Flag: | 0 |
| Error Code: | N |
| Valid: | False |
| Testlat: | Not reported |
| Regional Officer Project Mgr: | MRP |
| Company: | ADARON GROUP, INC. |
| Telephone: | Not reported |
| 5 Min Quad: | Not reported |
| LUST: | |
| ERR Type: | Not reported |
| UST Number: | RA-687 |
| Facility Id: | 5194 |
| Date Occurred: | 1989-08-19 00:00:00 |
| Date Reported: | 1989-09-05 00:00:00 |
| Owner/Operator: | HAL MACLAMB/ADARON |
| Ownership: | 4 |
| Operation Type: | 6 |
| Type: | 5 |
| Location: | 1 |
| Priority Update: | Not reported |
| Wells Affected Y/N: | N |
| Samples Include: | 0 |
| 7#5 Minute Quad: | 3 |
| 5 Minute Quad: | 2 |
| Pirf/Min Soil: | Not reported |
| Release Code: | Not reported |
| Source Code: | Pirf |
| Err Type: | Not reported |
| Cause: | Not reported |

Map ID
Direction
Distance
Elevation

MAP FINDINGS

Site

Database(s)

EDR ID Number
EPA ID Number

WESTERN AUTO (Continued)

S105895965

| | |
|---|---------------------------|
| Source: | Not reported |
| UST Number: | Not reported |
| LUST: | |
| Incident Number: | 5194 |
| Last Modified: | 6/12/1992 |
| Incident Phase: | CO |
| NOV Issued: | Not reported |
| NORR Issued: | Not reported |
| 45 Day Report: | Not reported |
| Public Meeting Held: | Not reported |
| SOC Signed: | Not reported |
| Reclassification Report: | Not reported |
| RS Designation: | Not reported |
| Closure Request Date: | Not reported |
| Close-out Report: | Not reported |
| IMD: | |
| Facility ID: | 5194 |
| Name: | WESTERN AUTO |
| Address: | 2107 GRAND AVENUE |
| City,State,Zip: | DURHAM, NC |
| Date Occurred: | 8/17/1989 |
| Submit Date: | 9/5/1989 |
| Incident Desc: | SOIL CONTAMINATION NOTED; |
| Operator: | HAL MACLAMB |
| UST ID: | Not reported |
| Incident ID: | Not reported |
| Initials of UST Regional Contact: | Not reported |
| Regional Office: | Not reported |
| Responsible Party/Company Name: | Not reported |
| Ownership: | 4 |
| Responsible Party Contact Name: | Not reported |
| Operation: | 6 |
| Responsible Party Mailing Address: | Not reported |
| Responsible Party City,State,Zip: | Not reported |
| Ownership: | Private |
| Operation Type: | Commercial |
| Responsible Party County: | Not reported |
| Source: | Leak-underground |
| Type: | GASOLINE/DIESEL |
| Location: | 1 |
| Petroleum Type: | Not reported |
| Date Incident Reported: | Not reported |
| Whether Tank is Commercial or Non Commercial: | Not reported |
| Site Priority: | 35 |
| Whether Tank is Regulated: | Not reported |
| Priority Update: | Not reported |
| Notice of Regulatory Requirement: | Not reported |
| Wells Affected: | No |
| Notice of Violation: | Not reported |
| Phase 1 or Phase 2: | Not reported |
| Num Affected: | 0 |
| Site Priority: | Not reported |
| Location: | Facility |

Map ID
Direction
Distance
Elevation

MAP FINDINGS

Site

Database(s)

EDR ID Number
EPA ID Number

WESTERN AUTO (Continued)

S105895965

| | |
|--|---------------------------------------|
| Current Risk Condition: | Not reported |
| Sampled By: | 3 |
| Samples Include: | 2 |
| Initial reported risk of incident (never changes): | Not reported |
| 7.5 Min Quad: | Not reported |
| 5 Min Quad: | Not reported |
| Intermediate Condition Present: | Not reported |
| Latitude: | 36.01944444 |
| Longitude: | -78.90333333 |
| Use of Land, Industrial: | Not reported |
| Corrective Action Plan Selected - up to 5: | Not reported |
| RBCA: | Not reported |
| Date Close Review Requested From RP or Owner: | Not reported |
| Date Case Closed: | Not reported |
| Extent of Contamination: | Not reported |
| Number of Supply Wells Located on Property: | Not reported |
| MTBE in Well Y/N/U Yes, No or Unknown: | Not reported |
| Facility Phone Number: | Not reported |
| MTBE in Groundwater Y/N/U Yes, No or Unknown: | Not reported |
| Date Land Use Restriction Filed: | Not reported |
| Date Cleanup Initiated: | Not reported |
| Record Status: | Not reported |
| RBCA GW Codes: | Not reported |
| RBCA GW: | Not reported |
| Pollutant Type Present: | Not reported |
| Reference Number for Media Disk for Archived Record: | Not reported |
| RP Owner?: | Not reported |
| RP Operator?: | Not reported |
| RP Landowner?: | Not reported |
| Comments: | Not reported |
| GW Contam: | No Groundwater Contamination detected |
| Soil Contam: | Yes |
| Contact Phone: | Not reported |
| Owner Company: | ADARON GROUP, INC. |
| Operator Address: | P. O. BOX 12060 |
| Operator City,State,Zip: | RTP, NC 27709- |
| Operator County: | Not reported |
| Material: | WASTE MOTOR OIL |
| Qty Lost 1: | Not reported |
| Qty Recovered 1: | NONE |
| Setting: | 2 |
| Risk Site: | Not reported |
| Priority Code: | Not reported |
| Dem Contact: | MRP |
| Wells Contam: | Not reported |
| Latitude Number: | 360110 |
| Longitude Number: | 785412 |
| Latitude Decimal: | 36.0194444444444 |
| Longitude Decimal: | 78.9033333333333 |
| GPS: | 7 |
| Agency: | DWM |
| Status: | |
| Facility ID: | 5194 |
| Last Modified: | 1992-06-12 00:00:00 |
| Incident Phase: | CO |
| NOV Issued: | Not reported |
| NORR Issued: | Not reported |

Map ID
 Direction
 Distance
 Elevation

MAP FINDINGS

Site

Database(s)

EDR ID Number
 EPA ID Number

WESTERN AUTO (Continued)

S105895965

| | |
|----------------------------|--------------|
| 45 Day Report: | Not reported |
| Public Meeting Held: | Not reported |
| Corrective Action Planned: | Not reported |
| SOC Sighed: | Not reported |
| Reclassification Report: | Not reported |
| RS Designation: | Not reported |
| Closure Request Date: | Not reported |
| Close-out Report: | Not reported |

K41
South
1/4-1/2
0.295 mi.
1557 ft.

YERO PROPERTY (PHILLIP)
1904 GLENDALE AVE
DURHAM, NC 27701
Site 1 of 2 in cluster K

LAST S123344687
N/A

Relative:
Higher
Actual:
360 ft.

LAST:

| | |
|------------------------------------|-------------------------|
| Name: | YERO PROPERTY (PHILLIP) |
| Address: | 1904 GLENDALE AVE |
| City,State,Zip: | DURHAM, NC 27701 |
| Facility ID: | Not reported |
| UST Number: | RA-92760 |
| Incident Number: | 92731 |
| Contamination Type: | SL |
| Source Type: | 14 |
| Product Type: | P |
| Date Reported: | 08/10/2018 |
| Date Occur: | 07/17/2018 |
| Cleanup: | 07/17/2018 |
| Closure Request: | Not reported |
| Close Out: | 01/03/2019 |
| Level Of Soil Cleanup Achieved: | S3 |
| Tank Regulated Status: | N |
| # Of Supply Wells: | 0 |
| Commercial/NonCommercial UST Site: | Not reported |
| Risk Classification: | L |
| Risk Class Based On Review: | L |
| Corrective Action Plan Type: | Not reported |
| NOV Issue Date: | Not reported |
| NORR Issue Date: | Not reported |
| Site Priority: | Not reported |
| Phase Of LSA Req: | Not reported |
| Site Risk Reason: | Not reported |
| Land Use: | RES |
| MTBE: | No |
| MTBE1: | Unknown |
| Flag: | No |
| Flag1: | No |
| LUR Filed: | Not reported |
| Release Detection: | 0 |
| Current Status: | C |
| RBCA GW: | Not reported |
| PETOPT: | 4 |
| RPL: | False |
| CD Num: | 0 |
| Reel Num: | 0 |
| RPOW: | False |
| RPOP: | False |

Map ID
Direction
Distance
Elevation

MAP FINDINGS

Site

Database(s)

EDR ID Number
EPA ID Number

YERO PROPERTY (PHILLIP) (Continued)

S123344687

Error Flag: 0
Error Code: N
Valid: False
Lat/Long: Not reported
Lat/Long Decimal: 36.01494 -78.89556
Testlat: Not reported
Regional Officer Project Mgr: CAM
Region: RAL
Company: Not reported
Contact Person: Phillip Yero
Telephone: Not reported
RP Address: 1904 Glendale Ave
RP City,St,Zip: Durham, NC 27701
RP County: Not reported
Comments: Not reported
5 Min Quad: Not reported

PIRF:

Facility Id: 92731
Date Occurred: Not reported
Date Reported: Not reported
Description Of Incident: Not reported
Owner/Operator: Not reported
Ownership: 4
Operation Type: 5
Type: 4
Location: 7
Site Priority: Not reported
Priority Update: Not reported
Wells Affected Y/N: N
Wells Affected Number: Not reported
Samples Taken By: N
Samples Include: Not reported
7#5 Min Quad: Not reported
5 Min Quad: Not reported
Pirf/Min Soil: Not reported
Release Code: 1
Cause: Not reported
Source: Not reported
Source Type: P

Last Modified: 1/3/2019
Incident Phase: CO
NOV Issued: Not reported
NORR Issued: Not reported
45 Day Report: Not reported
Public Meeting Held: Not reported
Corrective Action Planned: Not reported
SOC Signed: Not reported
Reclassification Report: Not reported
RS Designation: Not reported
Closure Request Date: Not reported
Close-out Report: Not reported

Map ID
 Direction
 Distance
 Elevation

MAP FINDINGS

Site

Database(s)

EDR ID Number
 EPA ID Number

H42
ENE
1/4-1/2
0.300 mi.
1585 ft.

MAGAR, BONNIE - RESIDENCE
214 E. HAMMOND STREET
DURHAM, NC 27704

LUST **S105201402**
LUST TRUST **N/A**
IMD

Site 4 of 4 in cluster H

Relative:
Higher

LUST:

Actual:
364 ft.

Name: MAGAR, BONNIE - RESIDENCE
 Address: 214 E. HAMMOND STREET
 City,State,Zip: DURHAM, NC 27704-
 Facility ID: Not reported
 UST Number: RA-3976
 Incident Number: 23843
 Source Type: 3
 Date Reported: 12/10/2001
 Closure Request: Not reported
 Close Out: 09/09/2014
 Level Of Soil Cleanup Achieved: S1
 # Of Supply Wells: 0
 Commercial/NonCommercial UST Site: N
 Risk Classification: H
 Risk Class Based On Review: L
 Corrective Action Plan Type: Not reported
 NOV Issue Date: Not reported
 Site Priority: Not reported
 Phase Of LSA Req: 1
 Site Risk Reason: Not reported
 Land Use: RES
 MTBE: 0
 MTBE1: U
 Flag: 0
 Flag1: 0
 LUR Filed: Not reported
 GPS Confirmed: 99
 Current Status: C
 RBCA GW: Not reported
 PETOPT: 4
 RPL: False
 CD Num: Not reported
 Reel Num: Not reported
 RPOW: False
 RPOP: False
 Error Flag: 0
 Error Code: N
 Valid: False
 Testlat: Not reported
 Regional Officer Project Mgr: CAM
 Company: MS. BONNIE MAGAR
 Telephone: 919/220-2195
 5 Min Quad: Not reported

LUST:

ERR Type: Not reported
 UST Number: RA-3976
 Facility Id: 23843
 Date Occurred: 2001-11-14 00:00:00
 Date Reported: 2002-01-11 00:00:00
 Owner/Operator: MS. BONNIE MAGAR
 Ownership: 4
 Operation Type: 3

Map ID
Direction
Distance
Elevation

MAP FINDINGS

Site

Database(s)

EDR ID Number
EPA ID Number

MAGAR, BONNIE - RESIDENCE (Continued)

S105201402

Type: 4
Location: 7
Priority Update: 2002-01-15 00:00:00
Wells Affected Y/N: Not reported
Samples Include: Not reported
7#5 Minute Quad: Not reported
5 Minute Quad: Not reported
Pirf/Min Soil: Not reported
Release Code: Not reported
Source Code: Not reported
Err Type: 2
Cause: Not reported
Source: C
UST Number: C

LUST:

Incident Number: 23843
Last Modified: 9/9/2014
Incident Phase: CO
NOV Issued: Not reported
NORR Issued: Not reported
45 Day Report: Not reported
Public Meeting Held: Not reported
SOC Signed: Not reported
Reclassification Report: Not reported
RS Designation: Not reported
Closure Request Date: Not reported
Close-out Report: Not reported

LUST TRUST:

Name: MAGAR PROPERTY
Address: 214 HAMMOND STREET
City,State,Zip: DURHAM, NC
Facility ID: Not reported
Site ID: 23843
Site Note: Not reported
Site Eligible?: True
Commercial Find: 100% Non-Commercial
Priority Rank: Not reported
Deductable Amount: 0
3rd Party Deductable Amt: 0
Sum 3rd Party Amt Applied: 0

IMD:

Facility ID: 23843
Name: MAGAR, BONNIE - RESIDENCE
Address: 214 HAMMOND STREET
City,State,Zip: DURHAM, NC
Date Occurred: 11/14/2001
Submit Date: 1/11/2002
Incident Desc: SOIL CONTAMINATION DETECTED IN SAMPLES COLLECTED AT UST CLOSURE
Operator: Not reported
UST ID: Not reported
Incident ID: Not reported
Initials of UST Regional Contact: Not reported

Map ID
 Direction
 Distance
 Elevation

MAP FINDINGS

Site

Database(s)

EDR ID Number
 EPA ID Number

MAGAR, BONNIE - RESIDENCE (Continued)

S105201402

| | |
|--|---------------------------------------|
| Regional Office: | Not reported |
| Responsible Party/Company Name: | Not reported |
| Ownership: | 4 |
| Responsible Party Contact Name: | Not reported |
| Operation: | 3 |
| Responsible Party Mailing Address: | Not reported |
| Responsible Party City,State,Zip: | Not reported |
| Ownership: | Private |
| Operation Type: | Residential |
| Responsible Party County: | Not reported |
| Source: | Leak-underground |
| Type: | GASOLINE/DIESEL |
| Location: | 7 |
| Petroleum Type: | Not reported |
| Date Incident Reported: | Not reported |
| Whether Tank is Commercial or Non Commercial: | Not reported |
| Site Priority: | U |
| Whether Tank is Regulated: | Not reported |
| Priority Update: | 1/15/2002 |
| Notice of Regulatory Requirement: | Not reported |
| Wells Affected: | Not reported |
| Notice of Violation: | Not reported |
| Phase 1 or Phase 2: | Not reported |
| Num Affected: | Not reported |
| Site Priority: | Not reported |
| Location: | Residence |
| Current Risk Condition: | Not reported |
| Sampled By: | Not reported |
| Samples Include: | Not reported |
| Initial reported risk of incident (never changes): | Not reported |
| 7.5 Min Quad: | Not reported |
| 5 Min Quad: | Not reported |
| Intermediate Condition Present: | Not reported |
| Latitude: | 36.02472222 |
| Longitude: | -78.89083333 |
| Use of Land, Industrial: | Not reported |
| Corrective Action Plan Selected - up to 5: | Not reported |
| RBCA: | Not reported |
| Date Close Review Requested From RP or Owner: | Not reported |
| Date Case Closed: | Not reported |
| Extent of Contamination: | Not reported |
| Number of Supply Wells Located on Property: | Not reported |
| MTBE in Well Y/N/U Yes, No or Unknown: | Not reported |
| Facility Phone Number: | Not reported |
| MTBE in Groundwater Y/N/U Yes, No or Unknown: | Not reported |
| Date Land Use Restriction Filed: | Not reported |
| Date Cleanup Initiated: | Not reported |
| Record Status: | Not reported |
| RBCA GW Codes: | Not reported |
| RBCA GW: | Not reported |
| Pollutant Type Present: | Not reported |
| Reference Number for Media Disk for Archived Record: | Not reported |
| RP Owner?: | Not reported |
| RP Operator?: | Not reported |
| RP Landowner?: | Not reported |
| Comments: | Not reported |
| GW Contam: | No Groundwater Contamination detected |

Map ID
 Direction
 Distance
 Elevation

MAP FINDINGS

Site

Database(s)

EDR ID Number
 EPA ID Number

MAGAR, BONNIE - RESIDENCE (Continued)

S105201402

| | |
|----------------------------|---------------------|
| Soil Contam: | Yes |
| Contact Phone: | 919/220-2195 |
| Owner Company: | MS. BONNIE MAGAR |
| Operator Address: | 214 HAMMOND STREET |
| Operator City,State,Zip: | DURHAM, NC 27704- |
| Operator County: | durha |
| Material: | Not reported |
| Qty Lost 1: | Not reported |
| Qty Recovered 1: | Not reported |
| Setting: | 1 |
| Risk Site: | Not reported |
| Priority Code: | Not reported |
| Dem Contact: | MRP |
| Wells Contam: | Not reported |
| Latitude Number: | 360129 |
| Longitude Number: | 785327 |
| Latitude Decimal: | 36.0247222222222 |
| Longitude Decimal: | 78.8908333333333 |
| GPS: | 7 |
| Agency: | DWM |
| Status: | |
| Facility ID: | 23843 |
| Last Modified: | 2014-09-09 00:00:00 |
| Incident Phase: | CO |
| NOV Issued: | Not reported |
| NORR Issued: | Not reported |
| 45 Day Report: | Not reported |
| Public Meeting Held: | Not reported |
| Corrective Action Planned: | Not reported |
| SOC Sighned: | Not reported |
| Reclassification Report: | Not reported |
| RS Designation: | Not reported |
| Closure Request Date: | Not reported |
| Close-out Report: | Not reported |

I43
SSE
1/4-1/2
0.300 mi.
1586 ft.

KAKALEC RESIDENCE, JAMES
1603 ACADIA STREET
DURHAM, NC 27701
Site 2 of 3 in cluster I

LUST **S106196008**
LUST TRUST **N/A**
IMD

Relative:
Higher
Actual:
332 ft.

| | |
|------------------------------------|--------------------------|
| LUST: | |
| Name: | KAKALEC RESIDENCE, JAMES |
| Address: | 1603 ACADIA STREET |
| City,State,Zip: | DURHAM, NC 27701- |
| Facility ID: | Not reported |
| UST Number: | RA-4895 |
| Incident Number: | 26468 |
| Source Type: | 3 |
| Date Reported: | 12/19/2003 |
| Closure Request: | Not reported |
| Close Out: | 05/22/2019 |
| Level Of Soil Cleanup Achieved: | S2 |
| # Of Supply Wells: | 0 |
| Commercial/NonCommercial UST Site: | N |
| Risk Classification: | L |

Map ID
Direction
Distance
Elevation

MAP FINDINGS

Site

Database(s)

EDR ID Number
EPA ID Number

KAKALEC RESIDENCE, JAMES (Continued)

S106196008

| | |
|-------------------------------|---------------------|
| Risk Class Based On Review: | L |
| Corrective Action Plan Type: | Not reported |
| NOV Issue Date: | Not reported |
| Site Priority: | Not reported |
| Phase Of LSA Req: | Not reported |
| Site Risk Reason: | Not reported |
| Land Use: | RES |
| MTBE: | 0 |
| MTBE1: | U |
| Flag: | 0 |
| Flag1: | 0 |
| LUR Filed: | 05/07/2019 |
| GPS Confirmed: | 99 |
| Current Status: | C |
| RBCA GW: | G2 |
| PETOPT: | 4 |
| RPL: | False |
| CD Num: | 0 |
| Reel Num: | 0 |
| RPOW: | False |
| RPOP: | False |
| Error Flag: | 0 |
| Error Code: | N |
| Valid: | False |
| Testlat: | Not reported |
| Regional Officer Project Mgr: | CAM |
| Company: | Not reported |
| Telephone: | 9193842066 |
| 5 Min Quad: | Not reported |
| LUST: | |
| ERR Type: | Not reported |
| UST Number: | RA-4895 |
| Facility Id: | 26468 |
| Date Occurred: | 2003-12-02 00:00:00 |
| Date Reported: | 2003-12-19 00:00:00 |
| Owner/Operator: | Not reported |
| Ownership: | 4 |
| Operation Type: | 3 |
| Type: | 4 |
| Location: | 7 |
| Priority Update: | Not reported |
| Wells Affected Y/N: | N |
| Samples Include: | Not reported |
| 7#5 Minute Quad: | 1 |
| 5 Minute Quad: | Not reported |
| Pirf/Min Soil: | Not reported |
| Release Code: | Not reported |
| Source Code: | Not reported |
| Err Type: | 3 |
| Cause: | Not reported |
| Source: | C |
| UST Number: | C |
| LUST: | |
| Incident Number: | 26468 |
| Last Modified: | 5/22/2019 |

Map ID
Direction
Distance
Elevation

MAP FINDINGS

Site

Database(s)

EDR ID Number
EPA ID Number

KAKALEC RESIDENCE, JAMES (Continued)

S106196008

Incident Phase: CO
NOV Issued: Not reported
NORR Issued: Not reported
45 Day Report: Not reported
Public Meeting Held: Not reported
SOC Signed: Not reported
Reclassification Report: Not reported
RS Designation: Not reported
Closure Request Date: Not reported
Close-out Report: Not reported

LUST TRUST:

Name: KAKALEC RESIDENCE (JAMES)
Address: 1603 ACADIA ST
City,State,Zip: DURHAM, NC
Facility ID: Not reported
Site ID: 26468
Site Note: Not reported
Site Eligible?: True
Commercial Find: 100% Non-Commercial
Priority Rank: Not reported
Deductable Amount: 0
3rd Party Deductable Amt: 100000
Sum 3rd Party Amt Applied: Not reported

IMD:

Facility ID: 26468
Name: KAKALEC RESIDENCE, JAMES
Address: 1603 ACADIA STREET
City,State,Zip: DURHAM, NC
Date Occurred: 12/5/2003
Submit Date: 12/19/2003
Incident Desc: Not reported
Operator: JOYCE WASDELL
UST ID: Not reported
Incident ID: Not reported
Initials of UST Regional Contact: Not reported
Regional Office: Not reported
Responsible Party/Company Name: Not reported
Ownership: 4
Responsible Party Contact Name: Not reported
Operation: 3
Responsible Party Mailing Address: Not reported
Responsible Party City,State,Zip: Not reported
Ownership: Private
Operation Type: Residential
Responsible Party County: Not reported
Source: Leak-underground
Type: GASOLINE/DIESEL
Location: 7
Petroleum Type: Not reported
Date Incident Reported: Not reported
Whether Tank is Commercial or Non Commercial: Not reported
Site Priority: Not reported
Whether Tank is Regulated: Not reported

Map ID
Direction
Distance
Elevation

MAP FINDINGS

Site

Database(s)

EDR ID Number
EPA ID Number

KAKALEC RESIDENCE, JAMES (Continued)

S106196008

| | |
|--|---------------------------------------|
| Priority Update: | Not reported |
| Notice of Regulatory Requirement: | Not reported |
| Wells Affected: | No |
| Notice of Violation: | Not reported |
| Phase 1 or Phase 2: | Not reported |
| Num Affected: | Not reported |
| Site Priority: | Not reported |
| Location: | Residence |
| Current Risk Condition: | Not reported |
| Sampled By: | 1 |
| Samples Include: | Not reported |
| Initial reported risk of incident (never changes): | Not reported |
| 7.5 Min Quad: | Not reported |
| 5 Min Quad: | Not reported |
| Intermediate Condition Present: | Not reported |
| Latitude: | 36.01444444 |
| Longitude: | -78.89416666 |
| Use of Land, Industrial: | Not reported |
| Corrective Action Plan Selected - up to 5: | Not reported |
| RBCA: | Not reported |
| Date Close Review Requested From RP or Owner: | Not reported |
| Date Case Closed: | Not reported |
| Extent of Contamination: | Not reported |
| Number of Supply Wells Located on Property: | Not reported |
| MTBE in Well Y/N/U Yes, No or Unknown: | Not reported |
| Facility Phone Number: | Not reported |
| MTBE in Groundwater Y/N/U Yes, No or Unknown: | Not reported |
| Date Land Use Restriction Filed: | Not reported |
| Date Cleanup Initiated: | Not reported |
| Record Status: | Not reported |
| RBCA GW Codes: | Not reported |
| RBCA GW: | Not reported |
| Pollutant Type Present: | Not reported |
| Reference Number for Media Disk for Archived Record: | Not reported |
| RP Owner?: | Not reported |
| RP Operator?: | Not reported |
| RP Landowner?: | Not reported |
| Comments: | Not reported |
| GW Contam: | No Groundwater Contamination detected |
| Soil Contam: | Yes |
| Contact Phone: | 9193842066 |
| Owner Company: | Not reported |
| Operator Address: | 19 SUSANNA DRIVE |
| Operator City,State,Zip: | DURHAM, NC 27705- |
| Operator County: | Not reported |
| Material: | Not reported |
| Qty Lost 1: | Not reported |
| Qty Recovered 1: | Not reported |
| Setting: | Not reported |
| Risk Site: | U |
| Priority Code: | Not reported |
| Dem Contact: | MRP |
| Wells Contam: | Not reported |
| Latitude Number: | 360052 |
| Longitude Number: | 785339 |
| Latitude Decimal: | 36.0144444444444 |
| Longitude Decimal: | 78.8941666666667 |

Map ID
 Direction
 Distance
 Elevation

MAP FINDINGS

Site

Database(s)

EDR ID Number
 EPA ID Number

KAKALEC RESIDENCE, JAMES (Continued)

S106196008

GPS: 7
 Agency: DWM
 Status:
 Facility ID: 26468
 Last Modified: 2019-05-22 00:00:00
 Incident Phase: CO
 NOV Issued: Not reported
 NORR Issued: Not reported
 45 Day Report: Not reported
 Public Meeting Held: Not reported
 Corrective Action Planned: Not reported
 SOC Sighned: Not reported
 Reclassification Report: Not reported
 RS Designation: Not reported
 Closure Request Date: Not reported
 Close-out Report: Not reported

**L44
 SE
 1/4-1/2
 0.302 mi.
 1595 ft.**

**COLONIAL VILLAGE FAMILY FARE 196
 2110 ROXBORO ROAD
 DURHAM, NC 27704
 Site 1 of 4 in cluster L**

**LUST U003144897
 UST N/A
 Financial Assurance**

**Relative:
 Higher
 Actual:
 310 ft.**

LUST:
 Name: TEXACO-TOPS #6
 Address: 2110 ROXBORO RD.
 City,State,Zip: DURHAM, NC 27704-4341
 Facility ID: 00-0-0000016536
 UST Number: RA-3118
 Incident Number: 20665
 Source Type: 3
 Date Reported: 01/04/1999
 Closure Request: Not reported
 Close Out: 09/20/1999
 Level Of Soil Cleanup Achieved: Not reported
 # Of Supply Wells: 0
 Commercial/NonCommercial UST Site: C
 Risk Classification: L
 Risk Class Based On Review: L
 Corrective Action Plan Type: Not reported
 NOV Issue Date: Not reported
 Site Priority: E
 Phase Of LSA Req: Not reported
 Site Risk Reason: Not reported
 Land Use: Not reported
 MTBE: 0
 MTBE1: U
 Flag: 0
 Flag1: 0
 LUR Filed: Not reported
 GPS Confirmed: 51
 Current Status: A
 RBCA GW: Not reported
 PETOPT: 3
 RPL: False
 CD Num: 168

Map ID
Direction
Distance
Elevation

MAP FINDINGS

Site

Database(s)

EDR ID Number
EPA ID Number

COLONIAL VILLAGE FAMILY FARE 196 (Continued)

U003144897

Reel Num: 173
RPOW: False
RPOP: False
Error Flag: 0
Error Code: N
Valid: False
Testlat: Not reported
Regional Officer Project Mgr: EFP
Company: TOPS PETROLEUM CO.
Telephone: Not reported
5 Min Quad: Not reported

LUST:

ERR Type: Not reported
UST Number: RA-3118
Facility Id: 20665
Date Occurred: 1998-12-08 00:00:00
Date Reported: 1998-12-08 00:00:00
Owner/Operator: BILL WICKER
Ownership: Not reported
Operation Type: Not reported
Type: 3
Location: 1
Priority Update: 1999-09-20 00:00:00
Wells Affected Y/N: Not reported
Samples Include: Not reported
7#5 Minute Quad: Not reported
5 Minute Quad: Not reported
Pirf/Min Soil: Not reported
Release Code: Not reported
Source Code: MIN_SOIL
Err Type: Not reported
Cause: Not reported
Source: Not reported
UST Number: Not reported

LUST:

Incident Number: 20665
Last Modified: 11/23/1999
Incident Phase: CO
NOV Issued: Not reported
NORR Issued: Not reported
45 Day Report: Not reported
Public Meeting Held: Not reported
SOC Signed: Not reported
Reclassification Report: Not reported
RS Designation: Not reported
Closure Request Date: Not reported
Close-out Report: 9/20/1999

UST:

Name: COLONIAL VILLAGE FAMILY FARE 196
Address: 2110 ROXBORO ROAD
City,State,Zip: DURHAM, NC 27704
Facility Id: 00-0-0000016536
Contact: M. M. FOWLER, INC.

Map ID
Direction
Distance
Elevation

MAP FINDINGS

Site

Database(s)

EDR ID Number
EPA ID Number

COLONIAL VILLAGE FAMILY FARE 196 (Continued)

U003144897

Contact Address1: 4220 NEAL RD
Contact Address2: Not reported
Contact City/State/Zip: DURHAM, NC 27705-2322
FIPS County Desc: Durham
Latitude: 36.01827
Longitude: -78.8895

Click here to access the North Carolina DEQ records for this facility:

Tank Id: 1
Tank Status: Current
Installed Date: 05/09/1970
Perm Close Date: Not reported
Product Name: Gasoline, Gas Mix
Tank Capacity: 10000
Root Tank Id: Not reported
Main Tank: No
Compartment Tank: No
Manifold Tank: 0
Commercial: Yes
Regulated: Yes
Other CP Tank: Not reported
Overfill Protection Name: Auto Shutoff Device
Spill Protection Name: Catchment Basin
Leak Detection Name: Not reported
Decode for TCONS_KEY: Not reported
Decode for PCONS_KEY: Single Wall Steel
Decode for PSYS_KEY: Pressurized System

Tank Id: 2
Tank Status: Current
Installed Date: 05/09/1970
Perm Close Date: Not reported
Product Name: Gasoline, Gas Mix
Tank Capacity: 10000
Root Tank Id: Not reported
Main Tank: No
Compartment Tank: No
Manifold Tank: 0
Commercial: Yes
Regulated: Yes
Other CP Tank: Not reported
Overfill Protection Name: Auto Shutoff Device
Spill Protection Name: Catchment Basin
Leak Detection Name: Not reported
Decode for TCONS_KEY: Not reported
Decode for PCONS_KEY: Single Wall Steel
Decode for PSYS_KEY: Pressurized System

Tank Id: 3
Tank Status: Current
Installed Date: 05/09/1970
Perm Close Date: Not reported
Product Name: Gasoline, Gas Mix

Map ID
Direction
Distance
Elevation

MAP FINDINGS

Site

Database(s)

EDR ID Number
EPA ID Number

COLONIAL VILLAGE FAMILY FARE 196 (Continued)

U003144897

Tank Capacity: 8000
Root Tank Id: Not reported
Main Tank: No
Compartment Tank: No
Manifold Tank: 0
Commercial: Yes
Regulated: Yes
Other CP Tank: Not reported
Overfill Protection Name: Auto Shutoff Device
Spill Protection Name: Catchment Basin
Leak Detection Name: Not reported
Decode for TCONS_KEY: Not reported
Decode for PCONS_KEY: Single Wall Steel
Decode for PSYS_KEY: Pressurized System

Tank Id: 4
Tank Status: Current
Installed Date: 05/05/1986
Perm Close Date: Not reported
Product Name: Diesel
Tank Capacity: 2000
Root Tank Id: Not reported
Main Tank: No
Compartment Tank: No
Manifold Tank: 0
Commercial: Yes
Regulated: Yes
Other CP Tank: Not reported
Overfill Protection Name: Auto Shutoff Device
Spill Protection Name: Catchment Basin
Leak Detection Name: Not reported
Decode for TCONS_KEY: Not reported
Decode for PCONS_KEY: Single Wall Steel
Decode for PSYS_KEY: Pressurized System

Tank Id: 5
Tank Status: Current
Installed Date: 05/05/1986
Perm Close Date: Not reported
Product Name: Diesel
Tank Capacity: 2000
Root Tank Id: Not reported
Main Tank: No
Compartment Tank: No
Manifold Tank: 0
Commercial: Yes
Regulated: Yes
Other CP Tank: Not reported
Overfill Protection Name: Auto Shutoff Device
Spill Protection Name: Catchment Basin
Leak Detection Name: Not reported
Decode for TCONS_KEY: Not reported
Decode for PCONS_KEY: Single Wall Steel
Decode for PSYS_KEY: Pressurized System

Map ID
 Direction
 Distance
 Elevation

MAP FINDINGS

Site

Database(s)

EDR ID Number
 EPA ID Number

COLONIAL VILLAGE FAMILY FARE 196 (Continued)

U003144897

NC Financial Assurance 1:

Name: COLONIAL VILLAGE FAMILY FARE 196
 Address: 2110 ROXBORO ROAD
 City,State,Zip: DURHAM, NC 27704
 Facility ID: 00-0-0000016536
 Region: 1
 Financial Responsibility Desc: Self-Insurance
 Financial Responsibility Name: M. M. Fowler, Inc.
 Started Date: Not reported
 Ended Date: Not reported

L45
SE
1/4-1/2
0.302 mi.
1595 ft.

TEXACO-TOPS #6
2110 ROXBORO RD.
DURHAM, NC
Site 2 of 4 in cluster L

IMD S104157410
N/A

Relative:
Higher
Actual:
310 ft.

IMD:
 Facility ID: 20665
 Name: TEXACO-TOPS #6
 Address: 2110 ROXBORO RD.
 City,State,Zip: DURHAM, NC
 Date Occurred: 12/8/1998
 Submit Date: 12/8/1998
 Incident Desc: UPDATES WERE COMPLETED ON A DISPENSER AND PRODUCT PIPING. ALL SAMPLES WERE BELOW DETECTION LIMIT OR UNDER ACTION LEVELS.
 Operator: BILL WICKER
 UST ID: Not reported
 Incident ID: Not reported
 Initials of UST Regional Contact: Not reported
 Regional Office: Not reported
 Responsible Party/Company Name: Not reported
 Ownership: Not reported
 Responsible Party Contact Name: Not reported
 Operation: Not reported
 Responsible Party Mailing Address: Not reported
 Responsible Party City,State,Zip: Not reported
 Ownership: Not reported
 Operation Type: Not reported
 Responsible Party County: Not reported
 Source: Leak-underground
 Type: GASOLINE/DIESEL
 Location: 1
 Petroleum Type: Not reported
 Date Incident Reported: Not reported
 Whether Tank is Commercial or Non Commercial: Not reported
 Site Priority: Not reported
 Whether Tank is Regulated: Not reported
 Priority Update: 9/20/1999
 Notice of Regulatory Requirement: Not reported
 Wells Affected: Not reported
 Notice of Violation: Not reported
 Phase 1 or Phase 2: Not reported
 Num Affected: Not reported
 Site Priority: Not reported
 Location: Facility
 Current Risk Condition: Not reported

Map ID
Direction
Distance
Elevation

MAP FINDINGS

Site

Database(s)

EDR ID Number
EPA ID Number

TEXACO-TOPS #6 (Continued)

S104157410

| | |
|--|---------------------------------------|
| Sampled By: | Not reported |
| Samples Include: | Not reported |
| Initial reported risk of incident (never changes): | Not reported |
| 7.5 Min Quad: | Not reported |
| 5 Min Quad: | Not reported |
| Intermediate Condition Present: | Not reported |
| Latitude: | Not reported |
| Longitude: | Not reported |
| Use of Land, Industrial: | Not reported |
| Corrective Action Plan Selected - up to 5: | Not reported |
| RBCA: | Not reported |
| Date Close Review Requested From RP or Owner: | Not reported |
| Date Case Closed: | Not reported |
| Extent of Contamination: | Not reported |
| Number of Supply Wells Located on Property: | Not reported |
| MTBE in Well Y/N/U Yes, No or Unknown: | Not reported |
| Facility Phone Number: | Not reported |
| MTBE in Groundwater Y/N/U Yes, No or Unknown: | Not reported |
| Date Land Use Restriction Filed: | Not reported |
| Date Cleanup Initiated: | Not reported |
| Record Status: | Not reported |
| RBCA GW Codes: | Not reported |
| RBCA GW: | Not reported |
| Pollutant Type Present: | Not reported |
| Reference Number for Media Disk for Archived Record: | Not reported |
| RP Owner?: | Not reported |
| RP Operator?: | Not reported |
| RP Landowner?: | Not reported |
| Comments: | Not reported |
| GW Contam: | No Groundwater Contamination detected |
| Soil Contam: | Yes |
| Contact Phone: | Not reported |
| Owner Company: | TOPS PETROLEUM CO. |
| Operator Address: | 100 MEREDITH DR. |
| Operator City,State,Zip: | DURHAM, NC 27713- |
| Operator County: | Not reported |
| Material: | GASOLINE |
| Qty Lost 1: | Not reported |
| Qty Recovered 1: | Not reported |
| Setting: | 2 |
| Risk Site: | L |
| Priority Code: | Not reported |
| Dem Contact: | EFP |
| Wells Contam: | Not reported |
| Latitude Number: | Not reported |
| Longitude Number: | Not reported |
| Latitude Decimal: | Not reported |
| Longitude Decimal: | Not reported |
| GPS: | NOD |
| Agency: | DWM |
| Status: | |
| Facility ID: | 20665 |
| Last Modified: | 1999-11-23 00:00:00 |
| Incident Phase: | CO |
| NOV Issued: | Not reported |
| NORR Issued: | Not reported |
| 45 Day Report: | Not reported |

Map ID
 Direction
 Distance
 Elevation

MAP FINDINGS

Site

Database(s)

EDR ID Number
 EPA ID Number

TEXACO-TOPS #6 (Continued)

S104157410

Public Meeting Held: Not reported
 Corrective Action Planned: Not reported
 SOC Sighned: Not reported
 Reclassification Report: Not reported
 RS Designation: Not reported
 Closure Request Date: Not reported
 Close-out Report: 1999-09-20 00:00:00

L46
SE
1/4-1/2
0.303 mi.
1602 ft.

JOY FOOD STORES
2109 ROXBORO RD
DURHAM, NC 27704
Site 3 of 4 in cluster L

LUST **U003136196**
UST **N/A**
INST CONTROL
IMD

Relative:
Higher
Actual:
308 ft.

LUST:
 Name: COASTAL MART 466
 Address: 2109 ROXBORO RD.
 City,State,Zip: DURHAM, NC 27704-
 Facility ID: 00-0-0000015886
 UST Number: RA-908
 Incident Number: 6039
 Source Type: 3
 Date Reported: 11/08/1990
 Closure Request: Not reported
 Close Out: 11/14/2005
 Level Of Soil Cleanup Achieved: S1
 # Of Supply Wells: 0
 Commercial/NonCommercial UST Site: C
 Risk Classification: L
 Risk Class Based On Review: L
 Corrective Action Plan Type: Not reported
 NOV Issue Date: Not reported
 Site Priority: 80E
 Phase Of LSA Req: 2
 Site Risk Reason: Not reported
 Land Use: RES
 MTBE: 0
 MTBE1: Y
 Flag: 0
 Flag1: 0
 LUR Filed: 12/15/2005
 GPS Confirmed: 90
 Current Status: A
 RBCA GW: G2
 PETOPT: 3
 RPL: False
 CD Num: 313
 Reel Num: 228
 RPOW: False
 RPOP: False
 Error Flag: 0
 Error Code: N
 Valid: False
 Testlat: Not reported
 Regional Officer Project Mgr: MRP
 Company: COASTAL MART, INC.
 Telephone: 713-877-1400

Map ID
Direction
Distance
Elevation

MAP FINDINGS

Site

Database(s)

EDR ID Number
EPA ID Number

JOY FOOD STORES (Continued)

U003136196

5 Min Quad: Not reported
LUST:
ERR Type: Not reported
UST Number: RA-908
Facility Id: 6039
Date Occurred: 1989-04-25 00:00:00
Date Reported: 1990-11-15 00:00:00
Owner/Operator: LAURIE PETTENGILL
Ownership: 4
Operation Type: 6
Type: 3
Location: 1
Priority Update: 1998-04-16 00:00:00
Wells Affected Y/N: N
Samples Include: 0
7#5 Minute Quad: 3
5 Minute Quad: 1
Pirf/Min Soil: Not reported
Release Code: Not reported
Source Code: Pirf
Err Type: Not reported
Cause: Not reported
Source: Not reported
UST Number: Not reported

LUST:
Incident Number: 6039
Last Modified: 11/14/2005
Incident Phase: CO
NOV Issued: Not reported
NORR Issued: 4/11/2005
45 Day Report: Not reported
Public Meeting Held: Not reported
SOC Signed: Not reported
Reclassification Report: Not reported
RS Designation: Not reported
Closure Request Date: Not reported
Close-out Report: Not reported

UST:
Name: JOY FOOD STORES
Address: 2109 ROXBORO RD
City,State,Zip: DURHAM, NC 27704
Facility Id: 00-0-0000015886
Contact: TAILOR, PATEL & KHARVA LLC
Contact Address1: 1007 CANTRELL LANE
Contact Address2: Not reported
Contact City/State/Zip: APEX, NC 27502-4173
FIPS County Desc: Durham
Latitude: 36.01836
Longitude: -78.8903

[Click here to access the North Carolina DEQ records for this facility:](#)

Map ID
Direction
Distance
Elevation

MAP FINDINGS

Site

Database(s)

EDR ID Number
EPA ID Number

JOY FOOD STORES (Continued)

U003136196

Tank Id: 1
Tank Status: Current
Installed Date: 05/05/1970
Perm Close Date: Not reported
Product Name: Gasoline, Gas Mix
Tank Capacity: 6000
Root Tank Id: Not reported
Main Tank: No
Compartment Tank: No
Manifold Tank: 0
Commercial: Yes
Regulated: Yes
Other CP Tank: Not reported
Overfill Protection Name: Auto Shutoff Device
Spill Protection Name: Catchment Basin
Leak Detection Name: Not reported
Decode for TCONS_KEY: Not reported
Decode for PCONS_KEY: Single Wall FRP
Decode for PSYS_KEY: Pressurized System

Tank Id: 2
Tank Status: Current
Installed Date: 05/05/1970
Perm Close Date: Not reported
Product Name: Gasoline, Gas Mix
Tank Capacity: 6000
Root Tank Id: Not reported
Main Tank: No
Compartment Tank: No
Manifold Tank: 0
Commercial: Yes
Regulated: Yes
Other CP Tank: Not reported
Overfill Protection Name: Auto Shutoff Device
Spill Protection Name: Catchment Basin
Leak Detection Name: Not reported
Decode for TCONS_KEY: Not reported
Decode for PCONS_KEY: Single Wall FRP
Decode for PSYS_KEY: Pressurized System

Tank Id: 3
Tank Status: Current
Installed Date: 05/05/1970
Perm Close Date: Not reported
Product Name: Gasoline, Gas Mix
Tank Capacity: 6000
Root Tank Id: Not reported
Main Tank: No
Compartment Tank: No
Manifold Tank: 0
Commercial: Yes
Regulated: Yes
Other CP Tank: Not reported
Overfill Protection Name: Auto Shutoff Device
Spill Protection Name: Catchment Basin

Map ID
Direction
Distance
Elevation

MAP FINDINGS

Site

Database(s)

EDR ID Number
EPA ID Number

JOY FOOD STORES (Continued)

U003136196

Leak Detection Name: Not reported
Decode for TCONS_KEY: Not reported
Decode for PCONS_KEY: Single Wall FRP
Decode for PSYS_KEY: Pressurized System

INST CONTROL:

Name: COASTAL MART 466
Address: 2109 ROXBORO RD.
City,State,Zip: DURHAM, NC
Project Number: RA-908
Object ID: Not reported
DWM Contact: Raleigh Regional Office (919) 791-4200
DWM Program: Underground Storage Tank Section
Project Status: No Further Action
COC: Multi COC
Contamination Source: UST System
Received Date: 12/14/2005
Restricted Media: Multi-Media
Allowed Use: Media Restrictions Only
Certification: None
Plant Reception Date: Not reported
Instrument Status: Effective
Deed BK: Not reported
Deed PG: Not reported
Plat BK: Not reported
Plat PG: Not reported
Instrument: Notice and Restriction
Deed: Not reported
Deed Date: Recorded 12-14-2005
Plat: Not reported
Plat Date: Not reported
X Coord: 2032283.8709
Y Coord: 825893.3402

IMD:

Facility ID: 6039
Name: COASTAL MART 466
Address: 2109 ROXBORO RD.
City,State,Zip: DURHAM, NC
Date Occurred: 4/25/1989
Submit Date: 11/15/1990
Incident Desc: USTS WERE BEING UPGRADED WHEN CONTAM. GW WAS DISCOVERED.
Operator: LAURIE PETTENGILL
UST ID: Not reported
Incident ID: Not reported
Initials of UST Regional Contact: Not reported
Regional Office: Not reported
Responsible Party/Company Name: Not reported
Ownership: 4
Responsible Party Contact Name: Not reported
Operation: 6
Responsible Party Mailing Address: Not reported
Responsible Party City,State,Zip: Not reported
Ownership: Private
Operation Type: Commercial
Responsible Party County: Not reported

Map ID
Direction
Distance
Elevation

MAP FINDINGS

Site

Database(s)

EDR ID Number
EPA ID Number

JOY FOOD STORES (Continued)

U003136196

| | |
|--|--|
| Source: | Leak-underground |
| Type: | GASOLINE/DIESEL |
| Location: | 1 |
| Petroleum Type: | Not reported |
| Date Incident Reported: | Not reported |
| Whether Tank is Commercial or Non Commercial: | Not reported |
| Site Priority: | 80E |
| Whether Tank is Regulated: | Not reported |
| Priority Update: | 4/16/1998 |
| Notice of Regulatory Requirement: | Not reported |
| Wells Affected: | No |
| Notice of Violation: | Not reported |
| Phase 1 or Phase 2: | Not reported |
| Num Affected: | 0 |
| Site Priority: | Not reported |
| Location: | Facility |
| Current Risk Condition: | Not reported |
| Sampled By: | 3 |
| Samples Include: | 1 |
| Initial reported risk of incident (never changes): | Not reported |
| 7.5 Min Quad: | Not reported |
| 5 Min Quad: | Not reported |
| Intermediate Condition Present: | Not reported |
| Latitude: | 36.01888888 |
| Longitude: | -78.89055555 |
| Use of Land, Industrial: | Not reported |
| Corrective Action Plan Selected - up to 5: | Not reported |
| RBCA: | Not reported |
| Date Close Review Requested From RP or Owner: | Not reported |
| Date Case Closed: | Not reported |
| Extent of Contamination: | Not reported |
| Number of Supply Wells Located on Property: | Not reported |
| MTBE in Well Y/N/U Yes, No or Unknown: | Not reported |
| Facility Phone Number: | Not reported |
| MTBE in Groundwater Y/N/U Yes, No or Unknown: | Not reported |
| Date Land Use Restriction Filed: | Not reported |
| Date Cleanup Initiated: | Not reported |
| Record Status: | Not reported |
| RBCA GW Codes: | Not reported |
| RBCA GW: | Not reported |
| Pollutant Type Present: | Not reported |
| Reference Number for Media Disk for Archived Record: | Not reported |
| RP Owner?: | Not reported |
| RP Operator?: | Not reported |
| RP Landowner?: | Not reported |
| Comments: | Not reported |
| GW Contam: | Yes, Groundwater Contamination has been detected |
| Soil Contam: | No |
| Contact Phone: | 713-877-1400 |
| Owner Company: | COASTAL MART, INC. |
| Operator Address: | P.O. BOX 1000 |
| Operator City,State,Zip: | WESTVILLE, NJ 08093- |
| Operator County: | Not reported |
| Material: | GASOLINE |
| Qty Lost 1: | Not reported |
| Qty Recovered 1: | UNK |
| Setting: | 3 |

Map ID
 Direction
 Distance
 Elevation

MAP FINDINGS

Site

Database(s)

EDR ID Number
 EPA ID Number

JOY FOOD STORES (Continued)

U003136196

| | |
|----------------------------|---------------------|
| Risk Site: | L |
| Priority Code: | L |
| Dem Contact: | MRP |
| Wells Contam: | Not reported |
| Latitude Number: | 360108 |
| Longitude Number: | 785326 |
| Latitude Decimal: | 36.0188888888889 |
| Longitude Decimal: | 78.8905555555556 |
| GPS: | 6 |
| Agency: | DWM |
| Status: | |
| Facility ID: | 6039 |
| Last Modified: | 2005-11-14 00:00:00 |
| Incident Phase: | CO |
| NOV Issued: | Not reported |
| NORR Issued: | 2005-04-11 00:00:00 |
| 45 Day Report: | Not reported |
| Public Meeting Held: | Not reported |
| Corrective Action Planned: | Not reported |
| SOC Sighned: | Not reported |
| Reclassification Report: | Not reported |
| RS Designation: | Not reported |
| Closure Request Date: | Not reported |
| Close-out Report: | Not reported |

L47 QUICK-AS-A-WINK DRY CLEANERS
SE 2100 ROXBORO RD.
1/4-1/2 DURHAM, NC 27712
0.304 mi.
1605 ft. Site 4 of 4 in cluster L

LUST S101523953
LUST TRUST N/A
IMD
DRYCLEANERS

| | |
|------------------|--|
| Relative: | LUST: |
| Higher | Name: QUICK-AS-A-WINK DRY CLEANERS |
| Actual: | Address: 2100 ROXBORO RD. |
| 309 ft. | City,State,Zip: DURHAM, NC 27712- |
| | Facility ID: 00-0-0000031406 |
| | UST Number: RA-1529 |
| | Incident Number: 9806 |
| | Source Type: 3 |
| | Date Reported: 09/29/1992 |
| | Closure Request: Not reported |
| | Close Out: 03/30/1993 |
| | Level Of Soil Cleanup Achieved: Not reported |
| | # Of Supply Wells: 0 |
| | Commercial/NonCommercial UST Site: C |
| | Risk Classification: L |
| | Risk Class Based On Review: L |
| | Corrective Action Plan Type: Not reported |
| | NOV Issue Date: Not reported |
| | Site Priority: 0 |
| | Phase Of LSA Req: Not reported |
| | Site Risk Reason: Not reported |
| | Land Use: Not reported |
| | MTBE: 0 |
| | MTBE1: U |
| | Flag: 0 |

Map ID
Direction
Distance
Elevation

MAP FINDINGS

Site

Database(s)

EDR ID Number
EPA ID Number

QUICK-AS-A-WINK DRY CLEANERS (Continued)

S101523953

| | |
|-------------------------------|---------------------|
| Flag1: | 0 |
| LUR Filed: | Not reported |
| GPS Confirmed: | 69 |
| Current Status: | A |
| RBCA GW: | Not reported |
| PETOPT: | 4 |
| RPL: | False |
| CD Num: | 44 |
| Reel Num: | 104 |
| RPOW: | False |
| RPOP: | False |
| Error Flag: | 0 |
| Error Code: | N |
| Valid: | False |
| Testlat: | Not reported |
| Regional Officer Project Mgr: | STF |
| Company: | WACHOVIA BANK |
| Telephone: | 9197557990 |
| 5 Min Quad: | Not reported |
| LUST: | |
| ERR Type: | Not reported |
| UST Number: | RA-1529 |
| Facility Id: | 9806 |
| Date Occurred: | 1992-11-12 00:00:00 |
| Date Reported: | 1993-02-12 00:00:00 |
| Owner/Operator: | JEFF SMITH |
| Ownership: | 4 |
| Operation Type: | 6 |
| Type: | 4 |
| Location: | 1 |
| Priority Update: | Not reported |
| Wells Affected Y/N: | Not reported |
| Samples Include: | 0 |
| 7#5 Minute Quad: | 3 |
| 5 Minute Quad: | 2 |
| Pirf/Min Soil: | Not reported |
| Release Code: | I42Q |
| Source Code: | Pirf |
| Err Type: | Not reported |
| Cause: | Not reported |
| Source: | Not reported |
| UST Number: | Not reported |
| LUST: | |
| Incident Number: | 9806 |
| Last Modified: | 3/3/1999 |
| Incident Phase: | CO |
| NOV Issued: | 1/25/1993 |
| NORR Issued: | Not reported |
| 45 Day Report: | Not reported |
| Public Meeting Held: | Not reported |
| SOC Signed: | Not reported |
| Reclassification Report: | Not reported |
| RS Designation: | Not reported |
| Closure Request Date: | Not reported |
| Close-out Report: | 3/20/1993 |

Map ID
Direction
Distance
Elevation

MAP FINDINGS

Site

Database(s)

EDR ID Number
EPA ID Number

QUICK-AS-A-WINK DRY CLEANERS (Continued)

S101523953

LUST TRUST:

Name: QUICK AS A WINK CLEANERS
Address: 2100 ROXBORO ROAD
City,State,Zip: DURHAM, NC
Facility ID: Not reported
Site ID: 9506
Site Note: Site closed
Site Eligible?: True
Commercial Find: 100% Non-Commercial
Priority Rank: Not reported
Deductable Amount: 0
3rd Party Deductable Amt: 0
Sum 3rd Party Amt Applied: 0

IMD:

Facility ID: 9806
Name: QUICK-AS-A-WINK DRY CLEANERS
Address: 2100 ROXBORO RD.
City,State,Zip: DURHAM, NC
Date Occurred: 9/15/1992
Submit Date: 2/12/1993
Incident Desc: UPON REMOVAL OF 550 GAL. UST, SOIL CONTAM. WAS CONFIRMED.
Operator: JEFF SMITH
UST ID: Not reported
Incident ID: Not reported
Initials of UST Regional Contact: Not reported
Regional Office: Not reported
Responsible Party/Company Name: Not reported
Ownership: 4
Responsible Party Contact Name: Not reported
Operation: 6
Responsible Party Mailing Address: Not reported
Responsible Party City,State,Zip: Not reported
Ownership: Private
Operation Type: Commercial
Responsible Party County: Not reported
Source: Leak-underground
Type: GASOLINE/DIESEL
Location: 1
Petroleum Type: Not reported
Date Incident Reported: Not reported
Whether Tank is Commercial or Non Commercial: Not reported
Site Priority: 20E
Whether Tank is Regulated: Not reported
Priority Update: Not reported
Notice of Regulatory Requirement: Not reported
Wells Affected: Not reported
Notice of Violation: Not reported
Phase 1 or Phase 2: Not reported
Num Affected: 0
Site Priority: Not reported
Location: Facility
Current Risk Condition: Not reported
Sampled By: 3
Samples Include: 2
Initial reported risk of incident (never changes): Not reported

Map ID
 Direction
 Distance
 Elevation

MAP FINDINGS

Site

Database(s)

EDR ID Number
 EPA ID Number

QUICK-AS-A-WINK DRY CLEANERS (Continued)

S101523953

| | |
|--|---------------------------------------|
| 7.5 Min Quad: | Not reported |
| 5 Min Quad: | I42Q |
| Intermediate Condition Present: | Not reported |
| Latitude: | 36.1675 |
| Longitude: | -78.89 |
| Use of Land, Industrial: | Not reported |
| Corrective Action Plan Selected - up to 5: | Not reported |
| RBCA: | Not reported |
| Date Close Review Requested From RP or Owner: | Not reported |
| Date Case Closed: | Not reported |
| Extent of Contamination: | Not reported |
| Number of Supply Wells Located on Property: | Not reported |
| MTBE in Well Y/N/U Yes, No or Unknown: | Not reported |
| Facility Phone Number: | Not reported |
| MTBE in Groundwater Y/N/U Yes, No or Unknown: | Not reported |
| Date Land Use Restriction Filed: | Not reported |
| Date Cleanup Initiated: | Not reported |
| Record Status: | Not reported |
| RBCA GW Codes: | Not reported |
| RBCA GW: | Not reported |
| Pollutant Type Present: | Not reported |
| Reference Number for Media Disk for Archived Record: | Not reported |
| RP Owner?: | Not reported |
| RP Operator?: | Not reported |
| RP Landowner?: | Not reported |
| Comments: | Not reported |
| GW Contam: | No Groundwater Contamination detected |
| Soil Contam: | Yes |
| Contact Phone: | 9197557990 |
| Owner Company: | WACHOVIA BANK |
| Operator Address: | P.O. BOX 27886 |
| Operator City,State,Zip: | RALEIGH, NC 27611- |
| Operator County: | Not reported |
| Material: | #2 FUEL OIL |
| Qty Lost 1: | Not reported |
| Qty Recovered 1: | Not reported |
| Setting: | 3 |
| Risk Site: | Not reported |
| Priority Code: | E |
| Dem Contact: | STA |
| Wells Contam: | Not reported |
| Latitude Number: | 361003 |
| Longitude Number: | 785324 |
| Latitude Decimal: | 36.1675 |
| Longitude Decimal: | 78.89 |
| GPS: | NOD |
| Agency: | DWM |
| Status: | |
| Facility ID: | 9806 |
| Last Modified: | 1999-03-03 00:00:00 |
| Incident Phase: | CO |
| NOV Issued: | 1993-01-25 00:00:00 |
| NORR Issued: | Not reported |
| 45 Day Report: | Not reported |
| Public Meeting Held: | Not reported |
| Corrective Action Planned: | Not reported |
| SOC Sighned: | Not reported |

Map ID
 Direction
 Distance
 Elevation

MAP FINDINGS

Site

Database(s)

EDR ID Number
 EPA ID Number

QUICK-AS-A-WINK DRY CLEANERS (Continued)

S101523953

Reclassification Report: Not reported
 RS Designation: Not reported
 Closure Request Date: Not reported
 Close-out Report: 1993-03-20 00:00:00

DRYCLEANERS:

Name: QUICK SERVICE WASH TUB
 Address: 2100 ROXBORO ROAD
 City,State,Zip: DURHAM, NC
 Facility ID: Not reported
 Status: Not reported
 Priority: Not reported
 Rank: Not reported
 Lat/Long: Not reported
 Shopping Center: Not reported
 Certified Date: Not reported
 Project Manager: Not reported
 Phone Number: Not reported
 X Coordinates: -78.889588
 Y Coordinates: 36.0175899
 Object ID: Not reported
 Comments: Durham 1960 City Directory, Laundries Listing

48
West
1/4-1/2
0.311 mi.
1640 ft.

TENANT SUCCESS PROPERTY
2005 N. DUKE STREET
DURHAM, NC 27713

LUST **S113486649**
LUST TRUST **N/A**

Relative:
Higher
Actual:
342 ft.

LUST:
 Name: TENANT SUCCESS PROPERTY
 Address: 2005 N. DUKE STREET
 City,State,Zip: DURHAM, NC 27713
 Facility ID: Not reported
 UST Number: RA-7202
 Incident Number: 39331
 Source Type: 3
 Date Reported: 04/11/2013
 Closure Request: Not reported
 Close Out: 05/15/2013
 Level Of Soil Cleanup Achieved: S3
 # Of Supply Wells: 0
 Commercial/NonCommercial UST Site: N
 Risk Classification: L
 Risk Class Based On Review: L
 Corrective Action Plan Type: Not reported
 NOV Issue Date: Not reported
 Site Priority: Not reported
 Phase Of LSA Req: Not reported
 Site Risk Reason: Not reported
 Land Use: RES
 MTBE: 0
 MTBE1: U
 Flag: 0
 Flag1: 0
 LUR Filed: Not reported

Map ID
Direction
Distance
Elevation

MAP FINDINGS

Site

Database(s)

EDR ID Number
EPA ID Number

TENANT SUCCESS PROPERTY (Continued)

S113486649

GPS Confirmed: 14
Current Status: C
RBCA GW: Not reported
PETOPT: 4
RPL: False
CD Num: 0
Reel Num: 0
RPOW: False
RPOP: False
Error Flag: 0
Error Code: N
Valid: False
Testlat: Not reported
Regional Officer Project Mgr: SMJ
Company: Tenant Success LLC
Telephone: 9192338626
5 Min Quad: Not reported

LUST:

ERR Type: Not reported
UST Number: RA-7202
Facility Id: 39331
Date Occurred: 2013-04-11 00:00:00
Date Reported: 2013-04-11 00:00:00
Owner/Operator: Not reported
Ownership: 4
Operation Type: 3
Type: 4
Location: 7
Priority Update: Not reported
Wells Affected Y/N: N
Samples Include: Not reported
7#5 Minute Quad: Y
5 Minute Quad: Not reported
Pirf/Min Soil: Not reported
Release Code: Not reported
Source Code: Not reported
Err Type: 3
Cause: 7
Source: A
UST Number: P

LUST:

Incident Number: 39331
Last Modified: 5/15/2013
Incident Phase: CO
NOV Issued: Not reported
NORR Issued: Not reported
45 Day Report: Not reported
Public Meeting Held: Not reported
SOC Signed: Not reported
Reclassification Report: Not reported
RS Designation: Not reported
Closure Request Date: Not reported
Close-out Report: Not reported

Map ID
 Direction
 Distance
 Elevation

MAP FINDINGS

Site

Database(s)

EDR ID Number
 EPA ID Number

TENANT SUCCESS PROPERTY (Continued)

S113486649

LUST TRUST:

Name: TENANT SUCCESS PROPERTY
 Address: 2005 N. DUKE STREET
 City,State,Zip: DURHAM, NC
 Facility ID: Not reported
 Site ID: 39331
 Site Note: Noncommercial; 100% eligible; \$0 deductible.[CGS 10/21/13]
 Site Eligible?: True
 Commercial Find: 100% Non-Commercial
 Priority Rank: Not reported
 Deductable Amount: 0
 3rd Party Deductable Amt: 0
 Sum 3rd Party Amt Applied: 0

**I49
 SSE
 1/4-1/2
 0.311 mi.
 1642 ft.**

**MCLEOD PROPERTY (RANDELL)
 1601 ACADIA STREET
 DURHAM, NC 27701
 Site 3 of 3 in cluster I**

**LUST S109164521
 LUST TRUST N/A
 INST CONTROL**

**Relative:
 Higher
 Actual:
 341 ft.**

LUST:

Name: MCLEOD PROPERTY (RANDELL)
 Address: 1601 ACADIA STREET
 City,State,Zip: DURHAM, NC 27701
 Facility ID: Not reported
 UST Number: RA-5965
 Incident Number: 33513
 Source Type: 3
 Date Reported: 05/14/2008
 Closure Request: Not reported
 Close Out: 01/28/2009
 Level Of Soil Cleanup Achieved: S3
 # Of Supply Wells: 0
 Commercial/NonCommercial UST Site: N
 Risk Classification: U
 Risk Class Based On Review: L
 Corrective Action Plan Type: Not reported
 NOV Issue Date: Not reported
 Site Priority: Not reported
 Phase Of LSA Req: 1
 Site Risk Reason: Not reported
 Land Use: RES
 MTBE: 0
 MTBE1: U
 Flag: 0
 Flag1: 0
 LUR Filed: 01/07/2009
 GPS Confirmed: 90
 Current Status: A
 RBCA GW: G2
 PTOPT: 4
 RPL: False
 CD Num: 480
 Reel Num: 0
 RPOW: False
 RPOP: False
 Error Flag: 0

Map ID
Direction
Distance
Elevation

MAP FINDINGS

Site

Database(s)

EDR ID Number
EPA ID Number

MCLEOD PROPERTY (RANDELL) (Continued)

S109164521

Error Code: N
Valid: False
Testlat: Not reported
Regional Officer Project Mgr: WER
Company: Not reported
Telephone: 9196825026
5 Min Quad: Not reported

LUST:

ERR Type: Not reported
UST Number: RA-5965
Facility Id: 33513
Date Occurred: 2008-05-14 00:00:00
Date Reported: 2008-05-14 00:00:00
Owner/Operator: Not reported
Ownership: 4
Operation Type: 3
Type: 4
Location: 7
Priority Update: Not reported
Wells Affected Y/N: N
Samples Include: Not reported
7#5 Minute Quad: Y
5 Minute Quad: Not reported
Pirf/Min Soil: Not reported
Release Code: Not reported
Source Code: Not reported
Err Type: 2
Cause: 3
Source: A
UST Number: P

LUST:

Incident Number: 33513
Last Modified: 1/28/2009
Incident Phase: CO
NOV Issued: Not reported
NORR Issued: Not reported
45 Day Report: Not reported
Public Meeting Held: Not reported
SOC Signed: Not reported
Reclassification Report: Not reported
RS Designation: Not reported
Closure Request Date: Not reported
Close-out Report: Not reported

LUST TRUST:

Name: MCLEOD PROPERTY (RANDELL)
Address: 1601 ACADIA STREET
City,State,Zip: DURHAM, NC
Facility ID: Not reported
Site ID: 33513
Site Note: Noncommercial; 100% eligible; \$0 deductible.[CGS 8/27/08]
Site Eligible?: True
Commercial Find: 100% Non-Commercial
Priority Rank: Not reported

Map ID
Direction
Distance
Elevation

MAP FINDINGS

Site

Database(s)

EDR ID Number
EPA ID Number

MCLEOD PROPERTY (RANDELL) (Continued)

S109164521

Deductable Amount: 0
3rd Party Deductable Amt: 0
Sum 3rd Party Amt Applied: 0

INST CONTROL:

Name: MCLEOD PROPERTY (RANDELL)
Address: 1601 ACADIA STREET
City,State,Zip: DURHAM, NC
Project Number: RA-5965
Object ID: Not reported
DWM Contact: Raleigh Regional Office (919) 791-4200
DWM Program: Underground Storage Tank Section
Project Status: No Further Action
COC: Multi COC
Contamination Source: UST System
Received Date: 1/6/2009
Restricted Media: Multi-Media
Allowed Use: Media Restrictions Only
Certification: None
Plant Reception Date: Not reported
Instrument Status: Effective
Deed BK: Not reported
Deed PG: Not reported
Plat BK: Not reported
Plat PG: Not reported
Instrument: Notice and Restriction
Deed: Not reported
Deed Date: Recorded 1-6-2009
Plat: Not reported
Plat Date: Not reported
X Coord: 2031151.7196
Y Coord: 824314.43129

M50
ENE
1/4-1/2
0.313 mi.
1654 ft.

FORMER SCOTT WYATT PROPERTY
2612 ROXBORO ROAD
DURHAM, NC 27704

LAST S125454136
N/A

Site 1 of 3 in cluster M

Relative:
Higher
Actual:
356 ft.

LAST:
Name: FORMER SCOTT WYATT PROPERTY
Address: 2612 ROXBORO ROAD
City,State,Zip: DURHAM, NC 27704
Facility ID: Not reported
UST Number: RA-92806
Incident Number: 92776
Contamination Type: SL
Source Type: 14
Product Type: P
Date Reported: 09/09/2019
Date Occur: 08/25/2006
Cleanup: 08/25/2006
Closure Request: Not reported
Close Out: 09/26/2019
Level Of Soil Cleanup Achieved: S3
Tank Regulated Status: N
Of Supply Wells: 0

Map ID
Direction
Distance
Elevation

MAP FINDINGS

Site

Database(s)

EDR ID Number
EPA ID Number

FORMER SCOTT WYATT PROPERTY (Continued)

S125454136

Commercial/NonCommercial UST Site: N
Risk Classification: L
Risk Class Based On Review: L
Corrective Action Plan Type: Not reported
NOV Issue Date: Not reported
NORR Issue Date: Not reported
Site Priority: Not reported
Phase Of LSA Req: Not reported
Site Risk Reason: Not reported
Land Use: RES
MTBE: No
MTBE1: Unknown
Flag: No
Flag1: No
LUR Filed: Not reported
Release Detection: 0
Current Status: C
RBCA GW: Not reported
PETOPT: 4
RPL: False
CD Num: 0
Reel Num: 0
RPOW: False
RPOP: False
Error Flag: 0
Error Code: N
Valid: False
Lat/Long: Not reported
Lat/Long Decimal: 36.02427 -78.88950
Testlat: Not reported
Regional Officer Project Mgr: CAM
Region: RAL
Company: Not reported
Contact Person: Mark Stutzeman
Telephone: Not reported
RP Address: 2612 Roxboro Road
RP City,St,Zip: Durham, NC 27704
RP County: Not reported
Comments: received report 9/9/19 as a result of potential real estate transaction
5 Min Quad: Not reported

PIRF:

Facility Id: 92776
Date Occurred: Not reported
Date Reported: Not reported
Description Of Incident: Not reported
Owner/Operator: Not reported
Ownership: 4
Operation Type: 5
Type: 4
Location: 7
Site Priority: Not reported
Priority Update: Not reported
Wells Affected Y/N: N
Wells Affected Number: Not reported
Samples Taken By: N
Samples Include: Not reported

Map ID
 Direction
 Distance
 Elevation

MAP FINDINGS

Site

Database(s)

EDR ID Number
 EPA ID Number

FORMER SCOTT WYATT PROPERTY (Continued)

S125454136

| | |
|----------------------------|--------------|
| 7#5 Min Quad: | Not reported |
| 5 Min Quad: | Not reported |
| Pirf/Min Soil: | Not reported |
| Release Code: | 1 |
| Cause: | Not reported |
| Source: | Not reported |
| Source Type: | P |
| | |
| Last Modified: | Not reported |
| Incident Phase: | CO |
| NOV Issued: | Not reported |
| NORR Issued: | Not reported |
| 45 Day Report: | Not reported |
| Public Meeting Held: | Not reported |
| Corrective Action Planned: | Not reported |
| SOC Signed: | Not reported |
| Reclassification Report: | Not reported |
| RS Designation: | Not reported |
| Closure Request Date: | Not reported |
| Close-out Report: | Not reported |

M51
ENE
 1/4-1/2
 0.323 mi.
 1707 ft.

CARTER PROPERTY (LUNA)
2604 ROXBORO ST
DURHAM, NC 27704
Site 2 of 3 in cluster M

LUST S108852016
LUST TRUST N/A
INST CONTROL

Relative:
Higher
Actual:
357 ft.

| | | |
|------------------|------------------------------------|------------------------|
| Relative: | LUST: | |
| Higher | Name: | CARTER PROPERTY (LUNA) |
| Actual: | Address: | 2604 ROXBORO ST |
| 357 ft. | City,State,Zip: | DURHAM, NC 27704 |
| | Facility ID: | Not reported |
| | UST Number: | RA-5825 |
| | Incident Number: | 33380 |
| | Source Type: | 3 |
| | Date Reported: | 10/02/2007 |
| | Closure Request: | Not reported |
| | Close Out: | 10/05/2009 |
| | Level Of Soil Cleanup Achieved: | S1 |
| | # Of Supply Wells: | 0 |
| | Commercial/NonCommercial UST Site: | N |
| | Risk Classification: | L |
| | Risk Class Based On Review: | L |
| | Corrective Action Plan Type: | Not reported |
| | NOV Issue Date: | Not reported |
| | Site Priority: | Not reported |
| | Phase Of LSA Req: | Not reported |
| | Site Risk Reason: | Not reported |
| | Land Use: | Not reported |
| | MTBE: | 0 |
| | MTBE1: | U |
| | Flag: | 0 |
| | Flag1: | 0 |
| | LUR Filed: | 09/11/2009 |
| | GPS Confirmed: | 69 |
| | Current Status: | A |
| | RBCA GW: | G2 |
| | PETOPT: | 4 |

Map ID
Direction
Distance
Elevation

MAP FINDINGS

Site

Database(s)

EDR ID Number
EPA ID Number

CARTER PROPERTY (LUNA) (Continued)

S108852016

RPL: False
CD Num: 479
Reel Num: 0
RPOW: False
RPOP: False
Error Flag: 0
Error Code: N
Valid: False
Testlat: Not reported
Regional Officer Project Mgr: WER
Company: Not reported
Telephone: 9192202238
5 Min Quad: Not reported

LUST:
ERR Type: Not reported
UST Number: RA-5825
Facility Id: 33380
Date Occurred: 2006-11-28 00:00:00
Date Reported: 2007-10-02 00:00:00
Owner/Operator: Not reported
Ownership: 4
Operation Type: 3
Type: 4
Location: 7
Priority Update: Not reported
Wells Affected Y/N: N
Samples Include: Not reported
7#5 Minute Quad: 6
5 Minute Quad: Not reported
Pirf/Min Soil: Not reported
Release Code: Not reported
Source Code: Not reported
Err Type: 2
Cause: Not reported
Source: Not reported
UST Number: P

LUST:
Incident Number: 33380
Last Modified: 10/5/2009
Incident Phase: CO
NOV Issued: Not reported
NORR Issued: Not reported
45 Day Report: Not reported
Public Meeting Held: Not reported
SOC Signed: Not reported
Reclassification Report: Not reported
RS Designation: Not reported
Closure Request Date: Not reported
Close-out Report: Not reported

LUST TRUST:
Name: CARTER PROPERTY (LUNA)
Address: 2604 ROXBORO ST
City,State,Zip: DURHAM, NC

Map ID
Direction
Distance
Elevation

MAP FINDINGS

Site

Database(s)

EDR ID Number
EPA ID Number

CARTER PROPERTY (LUNA) (Continued)

S108852016

Facility ID: Not reported
Site ID: 33380
Site Note: Noncommercial; 100% eligible; \$0 deductible.[CGS 12/03/07]
Site Eligible?: True
Commercial Find: 100% Non-Commercial
Priority Rank: Not reported
Deductable Amount: 0
3rd Party Deductable Amt: 0
Sum 3rd Party Amt Applied: 0

INST CONTROL:

Name: CARTER PROPERTY (LUNA)
Address: 2604 ROXBORO ST
City,State,Zip: DURHAM, NC
Project Number: RA-5825
Object ID: Not reported
DWM Contact: Raleigh Regional Office (919) 791-4200
DWM Program: Underground Storage Tank Section
Project Status: No Further Action
COC: Multi COC
Contamination Source: UST System
Received Date: 9/10/2009
Restricted Media: Multi-Media
Allowed Use: Media Restrictions Only
Certification: None
Plant Reception Date: Not reported
Instrument Status: Effective
Deed BK: Not reported
Deed PG: Not reported
Plat BK: Not reported
Plat PG: Not reported
Instrument: Notice and Restriction
Deed: Not reported
Deed Date: Recorded 9-10-2009
Plat: Not reported
Plat Date: Not reported
X Coord: 2032638.1041
Y Coord: 827534.7608

N52
South
1/4-1/2
0.327 mi.
1725 ft.

STRICKLAND ESTATE
404 ENGLEWOOD AVE
DURHAM, NC 27701

Site 1 of 3 in cluster N

LUST S109504317
LUST TRUST N/A

Relative:
Higher
Actual:
345 ft.

LUST:
Name: STRICKLAND ESTATE
Address: 404 ENGLEWOOD AVE
City,State,Zip: DURHAM, NC 27701
Facility ID: Not reported
UST Number: RA-6074
Incident Number: 33614
Source Type: 3
Date Reported: 01/14/2009
Closure Request: Not reported
Close Out: 02/12/2009
Level Of Soil Cleanup Achieved: S1

Map ID
Direction
Distance
Elevation

MAP FINDINGS

Site

Database(s)

EDR ID Number
EPA ID Number

STRICKLAND ESTATE (Continued)

S109504317

| | |
|------------------------------------|----------------------------|
| # Of Supply Wells: | 0 |
| Commercial/NonCommercial UST Site: | N |
| Risk Classification: | L |
| Risk Class Based On Review: | L |
| Corrective Action Plan Type: | Not reported |
| NOV Issue Date: | Not reported |
| Site Priority: | Not reported |
| Phase Of LSA Req: | 1 |
| Site Risk Reason: | Not reported |
| Land Use: | RES |
| MTBE: | 0 |
| MTBE1: | U |
| Flag: | 0 |
| Flag1: | 0 |
| LUR Filed: | Not reported |
| GPS Confirmed: | 90 |
| Current Status: | A |
| RBCA GW: | G1 |
| PETOPT: | 4 |
| RPL: | False |
| CD Num: | 483 |
| Reel Num: | 0 |
| RPOW: | False |
| RPOP: | False |
| Error Flag: | 0 |
| Error Code: | N |
| Valid: | False |
| Testlat: | Not reported |
| Regional Officer Project Mgr: | WER |
| Company: | Margaret Strickland Estate |
| Telephone: | 9193845186 |
| 5 Min Quad: | Not reported |
| LUST: | |
| ERR Type: | Not reported |
| UST Number: | RA-6074 |
| Facility Id: | 33614 |
| Date Occurred: | 2009-01-14 00:00:00 |
| Date Reported: | 2009-01-14 00:00:00 |
| Owner/Operator: | Not reported |
| Ownership: | 4 |
| Operation Type: | 3 |
| Type: | 4 |
| Location: | 7 |
| Priority Update: | Not reported |
| Wells Affected Y/N: | N |
| Samples Include: | Not reported |
| 7#5 Minute Quad: | Y |
| 5 Minute Quad: | Not reported |
| Pirf/Min Soil: | Not reported |
| Release Code: | Not reported |
| Source Code: | Not reported |
| Err Type: | 2 |
| Cause: | 3 |
| Source: | A |
| UST Number: | P |

Map ID
 Direction
 Distance
 Elevation

MAP FINDINGS

Site

Database(s)

EDR ID Number
 EPA ID Number

STRICKLAND ESTATE (Continued)

S109504317

LUST:

Incident Number: 33614
 Last Modified: 2/12/2009
 Incident Phase: CO
 NOV Issued: Not reported
 NORR Issued: Not reported
 45 Day Report: Not reported
 Public Meeting Held: Not reported
 SOC Signed: Not reported
 Reclassification Report: Not reported
 RS Designation: Not reported
 Closure Request Date: Not reported
 Close-out Report: Not reported

LUST TRUST:

Name: STRICKLAND ESTATE
 Address: 404 ENGLEWOOD AVE
 City,State,Zip: DURHAM, NC
 Facility ID: Not reported
 Site ID: 33614
 Site Note: Noncommercial; 100% eligible; \$0 deductible.[CGS 5/19/09]
 Site Eligible?: True
 Commercial Find: 100% Non-Commercial
 Priority Rank: Not reported
 Deductable Amount: 0
 3rd Party Deductable Amt: 0
 Sum 3rd Party Amt Applied: 0

K53
South
1/4-1/2
0.330 mi.
1744 ft.

ROCKSON RESIDENCE, ANNELLA
1821 GLENDALE AVENUE
DURHAM, NC 27701

LUST
LUST TRUST
INST CONTROL

S113813245
N/A

Site 2 of 2 in cluster K

Relative:
Higher
Actual:
363 ft.

LUST:

Name: ROCKSON RESIDENCE, ANNELLA
 Address: 1821 GLENDALE AVENUE
 City,State,Zip: DURHAM, NC 27701
 Facility ID: Not reported
 UST Number: RA-7205
 Incident Number: 39334
 Source Type: 3
 Date Reported: 04/18/2013
 Closure Request: Not reported
 Close Out: 08/30/2013
 Level Of Soil Cleanup Achieved: S2
 # Of Supply Wells: 0
 Commercial/NonCommercial UST Site: N
 Risk Classification: L
 Risk Class Based On Review: L
 Corrective Action Plan Type: Not reported
 NOV Issue Date: Not reported
 Site Priority: Not reported
 Phase Of LSA Req: Not reported
 Site Risk Reason: Not reported
 Land Use: RES

Map ID
Direction
Distance
Elevation

MAP FINDINGS

Site

Database(s)

EDR ID Number
EPA ID Number

ROCKSON RESIDENCE, ANNELLA (Continued)

S113813245

| | |
|-------------------------------|---------------------|
| MTBE: | 0 |
| MTBE1: | U |
| Flag: | 0 |
| Flag1: | 0 |
| LUR Filed: | 09/10/2013 |
| GPS Confirmed: | 15 |
| Current Status: | C |
| RBCA GW: | G1 |
| PETOPT: | 4 |
| RPL: | False |
| CD Num: | 0 |
| Reel Num: | 0 |
| RPOW: | False |
| RPOP: | False |
| Error Flag: | 0 |
| Error Code: | N |
| Valid: | False |
| Testlat: | Not reported |
| Regional Officer Project Mgr: | BRH |
| Company: | Not reported |
| Telephone: | 9196883925 |
| 5 Min Quad: | Not reported |
| LUST: | |
| ERR Type: | Not reported |
| UST Number: | RA-7205 |
| Facility Id: | 39334 |
| Date Occurred: | 2013-04-18 00:00:00 |
| Date Reported: | 2013-04-18 00:00:00 |
| Owner/Operator: | Not reported |
| Ownership: | 4 |
| Operation Type: | 3 |
| Type: | 4 |
| Location: | 7 |
| Priority Update: | Not reported |
| Wells Affected Y/N: | N |
| Samples Include: | Not reported |
| 7#5 Minute Quad: | Y |
| 5 Minute Quad: | Not reported |
| Pirf/Min Soil: | Not reported |
| Release Code: | Not reported |
| Source Code: | Not reported |
| Err Type: | 2 |
| Cause: | 3 |
| Source: | A |
| UST Number: | P |
| LUST: | |
| Incident Number: | 39334 |
| Last Modified: | 8/30/2013 |
| Incident Phase: | CO |
| NOV Issued: | Not reported |
| NORR Issued: | Not reported |
| 45 Day Report: | Not reported |
| Public Meeting Held: | Not reported |
| SOC Signed: | Not reported |
| Reclassification Report: | Not reported |

Map ID
Direction
Distance
Elevation

MAP FINDINGS

Site

Database(s)

EDR ID Number
EPA ID Number

ROCKSON RESIDENCE, ANNELLA (Continued)

S113813245

RS Designation: Not reported
Closure Request Date: Not reported
Close-out Report: Not reported

LUST TRUST:

Name: ROCKSON RESIDENCE, ANNELLA
Address: 1821 GLENDALE AVENUE
City,State,Zip: DURHAM, NC
Facility ID: Not reported
Site ID: 39334
Site Note: Noncommercial; 100% eligible; \$0 deductible. Track this as a site that would have been 5K + 10% as this is receiving 100% because of Session Law 2010-154. [CGS 10/8/13]
Site Eligible?: True
Commercial Find: 100% Non-Commercial
Priority Rank: Not reported
Deductable Amount: 0
3rd Party Deductable Amt: 0
Sum 3rd Party Amt Applied: 0

INST CONTROL:

Name: ROCKSON RESIDENCE, ANNELLA
Address: 1821 GLENDALE AVENUE
City,State,Zip: DURHAM, NC
Project Number: RA-7205
Object ID: Not reported
DWM Contact: Raleigh Regional Office (919) 791-4200
DWM Program: Underground Storage Tank Section
Project Status: No Further Action
COC: Multi COC
Contamination Source: UST System
Received Date: 9/9/2013
Restricted Media: Multi-Media
Allowed Use: Media Restrictions Only
Certification: None
Plant Reception Date: Not reported
Instrument Status: Effective
Deed BK: Not reported
Deed PG: Not reported
Plat BK: Not reported
Plat PG: Not reported
Instrument: Notice and Restriction
Deed: Not reported
Deed Date: Recorded 9-9-2013
Plat: Not reported
Plat Date: Not reported
X Coord: 2030660.03
Y Coord: 824185.41317

Map ID
 Direction
 Distance
 Elevation

MAP FINDINGS

Site

Database(s)

EDR ID Number
 EPA ID Number

N54
South
1/4-1/2
0.333 mi.
1757 ft.

REITER, GREG PROPERTY
406 ENGLEWOOD AVENUE
DURHAM, NC 27701

LUST **S108231243**
LUST TRUST **N/A**
INST CONTROL

Site 2 of 3 in cluster N

Relative:
Higher
Actual:
343 ft.

LUST:
 Name: REITER, GREG PROPERTY
 Address: 406 ENGLEWOOD AVENUE
 City,State,Zip: DURHAM, NC 27701-1207
 Facility ID: Not reported
 UST Number: RA-5595
 Incident Number: 33130
 Source Type: 3
 Date Reported: 09/06/2006
 Closure Request: Not reported
 Close Out: 04/27/2007
 Level Of Soil Cleanup Achieved: S1
 # Of Supply Wells: 0
 Commercial/NonCommercial UST Site: N
 Risk Classification: L
 Risk Class Based On Review: L
 Corrective Action Plan Type: Not reported
 NOV Issue Date: Not reported
 Site Priority: Not reported
 Phase Of LSA Req: 1
 Site Risk Reason: Not reported
 Land Use: RES
 MTBE: 0
 MTBE1: U
 Flag: 0
 Flag1: 0
 LUR Filed: 05/22/2007
 GPS Confirmed: 90
 Current Status: A
 RBCA GW: G1
 PTOPT: 4
 RPL: False
 CD Num: 344
 Reel Num: 302
 RPOW: False
 RPOP: False
 Error Flag: 0
 Error Code: N
 Valid: False
 Testlat: Not reported
 Regional Officer Project Mgr: CED
 Company: Not reported
 Telephone: 9194600007
 5 Min Quad: Not reported

LUST:
 ERR Type: Not reported
 UST Number: RA-5595
 Facility Id: 33130
 Date Occurred: 2006-08-03 00:00:00
 Date Reported: 2006-09-06 00:00:00
 Owner/Operator: Not reported
 Ownership: 4
 Operation Type: 3

Map ID
Direction
Distance
Elevation

MAP FINDINGS

Site

Database(s)

EDR ID Number
EPA ID Number

REITER, GREG PROPERTY (Continued)

S108231243

Type: 4
Location: 7
Priority Update: Not reported
Wells Affected Y/N: N
Samples Include: Not reported
7#5 Minute Quad: Y
5 Minute Quad: Not reported
Pirf/Min Soil: Not reported
Release Code: Not reported
Source Code: Not reported
Err Type: 2
Cause: Not reported
Source: Not reported
UST Number: P

LUST:

Incident Number: 33130
Last Modified: 4/27/2007
Incident Phase: CO
NOV Issued: Not reported
NORR Issued: Not reported
45 Day Report: Not reported
Public Meeting Held: Not reported
SOC Signed: Not reported
Reclassification Report: Not reported
RS Designation: Not reported
Closure Request Date: Not reported
Close-out Report: Not reported

LUST TRUST:

Name: REITER, GREG PROPERTY
Address: 406 ENGLEWOOD AVENUE
City,State,Zip: DURHAM, NC
Facility ID: Not reported
Site ID: 33130
Site Note: Noncommercial; 100% eligible; \$0 deductible.[CGS 05/24/07]
Site Eligible?: True
Commercial Find: 100% Non-Commercial
Priority Rank: Not reported
Deductable Amount: 0
3rd Party Deductable Amt: 0
Sum 3rd Party Amt Applied: 0

INST CONTROL:

Name: REITER, GREG PROPERTY
Address: 406 ENGLEWOOD AVENUE
City,State,Zip: DURHAM, NC
Project Number: RA-5595
Object ID: Not reported
DWM Contact: Raleigh Regional Office (919) 791-4200
DWM Program: Underground Storage Tank Section
Project Status: No Further Action
COC: Multi COC
Contamination Source: UST System
Received Date: 5/21/2007

Map ID
Direction
Distance
Elevation

MAP FINDINGS

Site

Database(s)

EDR ID Number
EPA ID Number

REITER, GREG PROPERTY (Continued)

S108231243

Restricted Media: Multi-Media
Allowed Use: Media Restrictions Only
Certification: None
Plant Reception Date: Not reported
Instrument Status: Effective
Deed BK: Not reported
Deed PG: Not reported
Plat BK: Not reported
Plat PG: Not reported
Instrument: Notice and Restriction
Deed: Not reported
Deed Date: Recorded 5-21-2007
Plat: Not reported
Plat Date: Not reported
X Coord: 2030098.0262
Y Coord: 824268.55736

55
West
1/4-1/2
0.341 mi.
1798 ft.

MORRIS PROPERTY (BONNELL)
909 EAST HUDSON AVE.
DURHAM, NC 27704

LUST **S118128401**
LUST TRUST **N/A**
INST CONTROL

Relative:
Higher
Actual:
360 ft.

LUST:
Name: MORRIS PROPERTY (BONNELL)
Address: 909 EAST HUDSON AVE.
City,State,Zip: DURHAM, NC 27704
Facility ID: Not reported
UST Number: RA-7665
Incident Number: 39772
Source Type: 3
Date Reported: 06/12/2015
Closure Request: Not reported
Close Out: 02/22/2016
Level Of Soil Cleanup Achieved: S2
Of Supply Wells: 0
Commercial/NonCommercial UST Site: N
Risk Classification: L
Risk Class Based On Review: L
Corrective Action Plan Type: Not reported
NOV Issue Date: Not reported
Site Priority: Not reported
Phase Of LSA Req: Not reported
Site Risk Reason: Not reported
Land Use: RES
MTBE: 0
MTBE1: U
Flag: 0
Flag1: 0
LUR Filed: 12/17/2015
GPS Confirmed: N
Current Status: C
RBCA GW: G2
PETOPT: 4
RPL: False
CD Num: 0
Reel Num: 0
RPOW: False

Map ID
Direction
Distance
Elevation

MAP FINDINGS

Site

Database(s)

EDR ID Number
EPA ID Number

MORRIS PROPERTY (BONNELL) (Continued)

S118128401

RPOP: False
Error Flag: 0
Error Code: N
Valid: False
Testlat: Not reported
Regional Officer Project Mgr: cam
Company: Not reported
Telephone: Not reported
5 Min Quad: Not reported

LUST:

ERR Type: Not reported
UST Number: RA-7665
Facility Id: 39772
Date Occurred: 2015-06-04 00:00:00
Date Reported: 2015-06-12 00:00:00
Owner/Operator: Not reported
Ownership: 4
Operation Type: 3
Type: 4
Location: 7
Priority Update: Not reported
Wells Affected Y/N: N
Samples Include: Not reported
7#5 Minute Quad: Y
5 Minute Quad: Not reported
Pirf/Min Soil: Not reported
Release Code: Not reported
Source Code: Not reported
Err Type: 2
Cause: 3
Source: A
UST Number: P

LUST:

Incident Number: 39772
Last Modified: 2/22/2016
Incident Phase: CO
NOV Issued: Not reported
NORR Issued: Not reported
45 Day Report: Not reported
Public Meeting Held: Not reported
SOC Signed: Not reported
Reclassification Report: Not reported
RS Designation: Not reported
Closure Request Date: Not reported
Close-out Report: Not reported

LUST TRUST:

Name: MORRIS PROPERTY (BONNELL)
Address: 909 EAST HUDSON AVE.
City,State,Zip: DURHAM, NC
Facility ID: Not reported
Site ID: 39772
Site Note: SCAN-----, Noncommercial; first apply a \$1,000 deductible then reimburse 90% of subsequent approved costs until a maximum deductible

Map ID
Direction
Distance
Elevation

MAP FINDINGS

Site

Database(s)

EDR ID Number
EPA ID Number

MORRIS PROPERTY (BONNELL) (Continued)

S118128401

of \$2,000 is reached. Then reimburse at 100%. [CGS 12/1/15]
Site Eligible?: True
Commercial Find: 100% Non-Commercial
Priority Rank: Not reported
Deductable Amount: 2000
3rd Party Deductable Amt: 0
Sum 3rd Party Amt Applied: 0

INST CONTROL:

Name: MORRIS PROPERTY (BONNELL)
Address: 909 EAST HUDSON AVE.
City,State,Zip: DURHAM, NC
Project Number: RA-7665
Object ID: Not reported
DWM Contact: Raleigh Regional Office (919) 791-4200
DWM Program: Underground Storage Tank Section
Project Status: No Further Action
COC: Multi COC
Contamination Source: UST System
Received Date: 12/16/2015
Restricted Media: Multi-Media
Allowed Use: Media Restrictions Only
Certification: None
Plant Reception Date: Not reported
Instrument Status: Effective
Deed BK: Not reported
Deed PG: Not reported
Plat BK: Not reported
Plat PG: Not reported
Instrument: Notice and Restriction
Deed: Not reported
Deed Date: Recorded 12-16-2015
Plat: Not reported
Plat Date: Not reported
X Coord: 2027610.9708
Y Coord: 827550.7155

M56
ENE
1/4-1/2
0.342 mi.
1808 ft.

ROXBORO STREET RESIDENCE (2612)
2612 ROXBORO STREET
DURHAM, NC 27704

LAST **S110628812**
N/A

Site 3 of 3 in cluster M

Relative:
Higher
Actual:
361 ft.

LAST:
Name: ROXBORO STREET RESIDENCE (2612)
Address: 2612 ROXBORO STREET
City,State,Zip: DURHAM, NC 277044350
Facility ID: Not reported
UST Number: RA-87970
Incident Number: 87970
Contamination Type: NO
Source Type: 14
Product Type: N
Date Reported: 11/13/2006
Date Occur: 11/13/2006
Cleanup: Not reported
Closure Request: Not reported

Map ID
Direction
Distance
Elevation

MAP FINDINGS

Site

Database(s)

EDR ID Number
EPA ID Number

ROXBORO STREET RESIDENCE (2612) (Continued)

S110628812

Close Out: Not reported
Level Of Soil Cleanup Achieved: Not reported
Tank Regulated Status: Not reported
Of Supply Wells: 0
Commercial/NonCommercial UST Site: Not reported
Risk Classification: Not reported
Risk Class Based On Review: U
Corrective Action Plan Type: Not reported
NOV Issue Date: Not reported
NORR Issue Date: Not reported
Site Priority: 30
Phase Of LSA Req: Not reported
Site Risk Reason: Not reported
Land Use: Not reported
MTBE: No
MTBE1: Unknown
Flag: No
Flag1: No
LUR Filed: Not reported
Release Detection: 0
Current Status: C
RBCA GW: Not reported
PETOPT: Not reported
RPL: False
CD Num: 0
Reel Num: 0
RPOW: False
RPOP: False
Error Flag: 0
Error Code: Not reported
Valid: False
Lat/Long: Not reported
Lat/Long Decimal: 36.02427 -78.88939
Testlat: Not reported
Regional Officer Project Mgr: JFM
Region: RAL
Company: UNK
Contact Person: UNK
Telephone: Not reported
RP Address: Not reported
RP City,St,Zip: NC
RP County: Not reported
Comments: CURSORY REVIEW CONDUCTED FOR ENTRY OF SITE INTO DATABASE PRIOR TO
TRANSFER OF SITE TO DWM...SITE RANK IS A BEST ESTIMATE.
5 Min Quad: Not reported

PIRF:

Facility Id: 87970
Date Occurred: Not reported
Date Reported: Not reported
Description Of Incident: Not reported
Owner/Operator: Not reported
Ownership: 5
Operation Type: 5
Type: Not reported
Location: Not reported
Site Priority: 30E
Priority Update: Not reported

Map ID
 Direction
 Distance
 Elevation

MAP FINDINGS

Site

Database(s)

EDR ID Number
 EPA ID Number

ROXBORO STREET RESIDENCE (2612) (Continued)

S110628812

Wells Affected Y/N: N
 Wells Affected Number: 0
 Samples Taken By: Not reported
 Samples Include: Not reported
 7#5 Min Quad: Not reported
 5 Min Quad: Not reported
 Pirf/Min Soil: Not reported
 Release Code: Not reported
 Cause: Not reported
 Source: Not reported
 Source Type: 0

Last Modified: 1/3/2007
Incident Phase: DI
 NOV Issued: Not reported
 NORR Issued: Not reported
 45 Day Report: Not reported
 Public Meeting Held: Not reported
 Corrective Action Planned: Not reported
 SOC Signed: Not reported
 Reclassification Report: Not reported
 RS Designation: Not reported
 Closure Request Date: Not reported
 Close-out Report: Not reported

**O57
 SE
 1/4-1/2
 0.347 mi.
 1832 ft.**

**GARRETT'S 76 (FORMER)
 1917 NORTH ROXBORO ROAD
 DURHAM, NC**

**IMD S105765301
 N/A**

Site 1 of 8 in cluster O

**Relative:
 Higher
 Actual:
 304 ft.**

IMD:
 Facility ID: 22519
 Name: GARRETT'S 76 (FORMER)
 Address: 1917 NORTH ROXBORO ROAD
 City,State,Zip: DURHAM, NC
 Date Occurred: 4/19/1999
 Submit Date: 11/7/2000
 Incident Desc: GROUNDWATER AND SOIL CONTAMINATION DISCOVERED DURING UST REMOVAL
 Operator: CARLTON O. & MARGARET W. COUCH
 UST ID: Not reported
 Incident ID: Not reported
 Initials of UST Regional Contact: Not reported
 Regional Office: Not reported
 Responsible Party/Company Name: Not reported
 Ownership: 4
 Responsible Party Contact Name: Not reported
 Operation: 6
 Responsible Party Mailing Address: Not reported
 Responsible Party City,State,Zip: Not reported
 Ownership: Private
 Operation Type: Commercial
 Responsible Party County: Not reported
 Source: Unknown
 Type: GASOLINE/DIESEL
 Location: 1
 Petroleum Type: Not reported
 Date Incident Reported: Not reported

Map ID
Direction
Distance
Elevation

MAP FINDINGS

Site

Database(s)

EDR ID Number
EPA ID Number

GARRETT'S 76 (FORMER) (Continued)

S105765301

| | |
|--|--|
| Whether Tank is Commercial or Non Commercial: | Not reported |
| Site Priority: | U |
| Whether Tank is Regulated: | Not reported |
| Priority Update: | 11/7/2000 |
| Notice of Regulatory Requirement: | Not reported |
| Wells Affected: | No |
| Notice of Violation: | Not reported |
| Phase 1 or Phase 2: | Not reported |
| Num Affected: | Not reported |
| Site Priority: | Not reported |
| Location: | Facility |
| Current Risk Condition: | Not reported |
| Sampled By: | Not reported |
| Samples Include: | Not reported |
| Initial reported risk of incident (never changes): | Not reported |
| 7.5 Min Quad: | Not reported |
| 5 Min Quad: | Not reported |
| Intermediate Condition Present: | Not reported |
| Latitude: | 36.01555555 |
| Longitude: | -78.89 |
| Use of Land, Industrial: | Not reported |
| Corrective Action Plan Selected - up to 5: | Not reported |
| RBCA: | Not reported |
| Date Close Review Requested From RP or Owner: | Not reported |
| Date Case Closed: | Not reported |
| Extent of Contamination: | Not reported |
| Number of Supply Wells Located on Property: | Not reported |
| MTBE in Well Y/N/U Yes, No or Unknown: | Not reported |
| Facility Phone Number: | Not reported |
| MTBE in Groundwater Y/N/U Yes, No or Unknown: | Not reported |
| Date Land Use Restriction Filed: | Not reported |
| Date Cleanup Initiated: | Not reported |
| Record Status: | Not reported |
| RBCA GW Codes: | Not reported |
| RBCA GW: | Not reported |
| Pollutant Type Present: | Not reported |
| Reference Number for Media Disk for Archived Record: | Not reported |
| RP Owner?: | Not reported |
| RP Operator?: | Not reported |
| RP Landowner?: | Not reported |
| Comments: | Not reported |
| GW Contam: | Yes, Groundwater Contamination has been detected |
| Soil Contam: | No |
| Contact Phone: | 9192865408 |
| Owner Company: | Not reported |
| Operator Address: | 2907 HILLSBOROUGH RD.(P.O.2753 |
| Operator City,State,Zip: | DURHAM, NC 27705- |
| Operator County: | Durha |
| Material: | Not reported |
| Qty Lost 1: | Not reported |
| Qty Recovered 1: | Not reported |
| Setting: | 3 |
| Risk Site: | L |
| Priority Code: | Not reported |
| Dem Contact: | MRP |
| Wells Contam: | Not reported |
| Latitude Number: | 360056 |

Map ID
 Direction
 Distance
 Elevation

MAP FINDINGS

Site

Database(s)

EDR ID Number
 EPA ID Number

GARRETT'S 76 (FORMER) (Continued)

S105765301

Longitude Number: 785324
 Latitude Decimal: 36.0155555555556
 Longitude Decimal: 78.89
 GPS: 7
 Agency: DWM

Status:
 Facility ID: 22519
 Last Modified: 2010-05-19 00:00:00
 Incident Phase: RE
 NOV Issued: 2005-01-18 00:00:00
 NORR Issued: Not reported
 45 Day Report: Not reported
 Public Meeting Held: Not reported
 Corrective Action Planned: Not reported
 SOC Sighned: Not reported
 Reclassification Report: Not reported
 RS Designation: Not reported
 Closure Request Date: Not reported
 Close-out Report: Not reported

O58
SE
1/4-1/2
0.347 mi.
1832 ft.

D/B/A GARRETT'S 76
1917 ROXBORO RD.
DURHAM, NC 27704
Site 2 of 8 in cluster O

LUST U003136037
UST N/A

Relative:
Higher
Actual:
304 ft.

LUST:
 Name: GARRETT'S 76 (FORMER)
 Address: 1917 NORTH ROXBORO ROAD
 City,State,Zip: DURHAM, NC 27704-
 Facility ID: 00-0-0000015222
 UST Number: RA-3630
 Incident Number: 22519
 Source Type: 7
 Date Reported: 07/22/1999
 Closure Request: Not reported
 Close Out: Not reported
 Level Of Soil Cleanup Achieved: Not reported
 # Of Supply Wells: 0
 Commercial/NonCommercial UST Site: C
 Risk Classification: L
 Risk Class Based On Review: I
 Corrective Action Plan Type: Not reported
 NOV Issue Date: Not reported
 Site Priority: E
 Phase Of LSA Req: 1
 Site Risk Reason: G
 Land Use: RES
 MTBE: 0
 MTBE1: Y
 Flag: 0
 Flag1: 0
 LUR Filed: Not reported
 GPS Confirmed: 99
 Current Status: C
 RBCA GW: Not reported

Map ID
Direction
Distance
Elevation

MAP FINDINGS

Site

Database(s)

EDR ID Number
EPA ID Number

D/B/A GARRETT'S 76 (Continued)

U003136037

PETOPT: 3
RPL: False
CD Num: Not reported
Reel Num: Not reported
RPOW: False
RPOP: False
Error Flag: 0
Error Code: N
Valid: False
Testlat: Not reported
Regional Officer Project Mgr: CAM
Company: Not reported
Telephone: 9192865408
5 Min Quad: Not reported

LUST:
ERR Type: Not reported
UST Number: RA-3630
Facility Id: 22519
Date Occurred: 1999-04-19 00:00:00
Date Reported: 2000-11-07 00:00:00
Owner/Operator: CARLTON & MARGARET COUCH
Ownership: 4
Operation Type: 6
Type: 3
Location: 1
Priority Update: 2000-11-07 00:00:00
Wells Affected Y/N: N
Samples Include: Not reported
7#5 Minute Quad: Not reported
5 Minute Quad: Not reported
Pirf/Min Soil: Not reported
Release Code: Not reported
Source Code: Not reported
Err Type: 9
Cause: Not reported
Source: Not reported
UST Number: Not reported

LUST:
Incident Number: 22519
Last Modified: 7/10/2023
Incident Phase: FU
NOV Issued: 1/18/2005
NORR Issued: Not reported
45 Day Report: Not reported
Public Meeting Held: Not reported
SOC Signed: Not reported
Reclassification Report: Not reported
RS Designation: Not reported
Closure Request Date: Not reported
Close-out Report: Not reported

UST:
Name: D/B/A GARRETT'S 76
Address: 1917 ROXBORO RD.

Map ID
Direction
Distance
Elevation

MAP FINDINGS

Site

Database(s)

EDR ID Number
EPA ID Number

D/B/A GARRETT'S 76 (Continued)

U003136037

City,State,Zip: DURHAM, NC 27704
Facility Id: 00-0-0000015222
Contact: CARLTON O./ MARGARET W. COUCH
Contact Address1: 2907 HILLSBOROUGH RD. (P.O.2753)
Contact Address2: Not reported
Contact City/State/Zip: DURHAM, NC 27705
FIPS County Desc: Durham
Latitude: 36.01609
Longitude: -78.8905

[Click here to access the North Carolina DEQ records for this facility:](#)

Tank Id: 1
Tank Status: Removed
Installed Date: 04/29/1965
Perm Close Date: 12/30/1987
Product Name: Gasoline, Gas Mix
Tank Capacity: 4000
Root Tank Id: Not reported
Main Tank: No
Compartment Tank: No
Manifold Tank: Not reported
Commercial: Yes
Regulated: Yes
Other CP Tank: Not reported
Overfill Protection Name: Unknown
Spill Protection Name: Unknown
Leak Detection Name: Not reported
Decode for TCONS_KEY: Not reported
Decode for PCONS_KEY: Single Wall Steel
Decode for PSYS_KEY: Unknown

Tank Id: 2
Tank Status: Removed
Installed Date: 04/29/1965
Perm Close Date: 12/30/1987
Product Name: Gasoline, Gas Mix
Tank Capacity: 4000
Root Tank Id: Not reported
Main Tank: No
Compartment Tank: No
Manifold Tank: Not reported
Commercial: Yes
Regulated: Yes
Other CP Tank: Not reported
Overfill Protection Name: Unknown
Spill Protection Name: Unknown
Leak Detection Name: Not reported
Decode for TCONS_KEY: Not reported
Decode for PCONS_KEY: Single Wall Steel
Decode for PSYS_KEY: Unknown

Tank Id: 3
Tank Status: Removed

Map ID
Direction
Distance
Elevation

MAP FINDINGS

Site

Database(s)

EDR ID Number
EPA ID Number

D/B/A GARRETT'S 76 (Continued)

U003136037

Installed Date: 04/29/1965
Perm Close Date: 12/30/1987
Product Name: Gasoline, Gas Mix
Tank Capacity: 4000
Root Tank Id: Not reported
Main Tank: No
Compartment Tank: No
Manifold Tank: Not reported
Commercial: Yes
Regulated: Yes
Other CP Tank: Not reported
Overfill Protection Name: Unknown
Spill Protection Name: Unknown
Leak Detection Name: Not reported
Decode for TCONS_KEY: Not reported
Decode for PCONS_KEY: Single Wall Steel
Decode for PSYS_KEY: Unknown

Tank Id: 4
Tank Status: Removed
Installed Date: 04/29/1965
Perm Close Date: 12/30/1987
Product Name: Gasoline, Gas Mix
Tank Capacity: 4000
Root Tank Id: Not reported
Main Tank: No
Compartment Tank: No
Manifold Tank: Not reported
Commercial: Yes
Regulated: Yes
Other CP Tank: Not reported
Overfill Protection Name: Unknown
Spill Protection Name: Unknown
Leak Detection Name: Not reported
Decode for TCONS_KEY: Not reported
Decode for PCONS_KEY: Single Wall Steel
Decode for PSYS_KEY: Unknown

N59
South
1/4-1/2
0.348 mi.
1840 ft.

GENTRY PROPERTY, BERRY
1517 EDGEVALE ROAD
DURHAM, NC 27701
Site 3 of 3 in cluster N

LUST S117846028
LUST TRUST N/A

Relative:
Higher

LUST:
Name: GENTRY PROPERTY, BERRY
Address: 1517 EDGEVALE ROAD
City,State,Zip: DURHAM, NC 27701
Facility ID: Not reported
UST Number: RA-7616
Incident Number: 39726
Source Type: 3
Date Reported: 03/26/2015
Closure Request: Not reported
Close Out: 04/29/2015
Level Of Soil Cleanup Achieved: S3
Of Supply Wells: 0

Actual:
355 ft.

Map ID
Direction
Distance
Elevation

MAP FINDINGS

Site

Database(s)

EDR ID Number
EPA ID Number

GENTRY PROPERTY, BERRY (Continued)

S117846028

Commercial/NonCommercial UST Site: N
Risk Classification: L
Risk Class Based On Review: L
Corrective Action Plan Type: Not reported
NOV Issue Date: Not reported
Site Priority: Not reported
Phase Of LSA Req: Not reported
Site Risk Reason: Not reported
Land Use: RES
MTBE: 0
MTBE1: U
Flag: 0
Flag1: 0
LUR Filed: Not reported
GPS Confirmed: 14
Current Status: C
RBCA GW: Not reported
PETOPT: 4
RPL: False
CD Num: 0
Reel Num: 0
RPOW: False
RPOP: False
Error Flag: 0
Error Code: N
Valid: False
Testlat: Not reported
Regional Officer Project Mgr: CAM
Company: Not reported
Telephone: 9198807963
5 Min Quad: Not reported

LUST:
ERR Type: Not reported
UST Number: RA-7616
Facility Id: 39726
Date Occurred: 2015-03-26 00:00:00
Date Reported: 2014-03-26 00:00:00
Owner/Operator: Not reported
Ownership: 4
Operation Type: 3
Type: 4
Location: 7
Priority Update: Not reported
Wells Affected Y/N: N
Samples Include: Not reported
7#5 Minute Quad: Y
5 Minute Quad: Not reported
Pirf/Min Soil: Not reported
Release Code: Not reported
Source Code: Not reported
Err Type: 2
Cause: 3
Source: A
UST Number: P

LUST:

Map ID
 Direction
 Distance
 Elevation

MAP FINDINGS

Site

Database(s)

EDR ID Number
 EPA ID Number

GENTRY PROPERTY, BERRY (Continued)

S117846028

Incident Number: 39726
 Last Modified: 4/29/2015
 Incident Phase: CO
 NOV Issued: Not reported
 NORR Issued: Not reported
 45 Day Report: Not reported
 Public Meeting Held: Not reported
 SOC Signed: Not reported
 Reclassification Report: Not reported
 RS Designation: Not reported
 Closure Request Date: Not reported
 Close-out Report: Not reported

LUST TRUST:

Name: GENTRY PROPERTY, BERRY
 Address: 1517 EDGEVALE ROAD
 City,State,Zip: DURHAM, NC
 Facility ID: Not reported
 Site ID: 39726
 Site Note: SCAN-----Noncommercial; first apply a \$1,000 deductible then reimburse 90% of subsequent approved costs until a maximum deductible of \$2,000 is reached. Then reimburse at 100%. [CGS 6/23/15]
 Site Eligible?: True
 Commercial Find: 100% Non-Commercial
 Priority Rank: Not reported
 Deductable Amount: 2000
 3rd Party Deductable Amt: 0
 Sum 3rd Party Amt Applied: 0

60
ENE
1/4-1/2
0.350 mi.
1848 ft.

BENNETT, JAN - RESIDENCE
2614 NORTH ROXBORO STREET
DURHAM, NC 27707

LUST S105702835
IMD N/A

Relative:
Higher
Actual:
364 ft.

LUST:
 Name: BENNETT, JAN - RESIDENCE
 Address: 2614 NORTH ROXBORO STREET
 City,State,Zip: DURHAM, NC 27707-
 Facility ID: Not reported
 UST Number: RA-4207
 Incident Number: 26073
 Source Type: 3
 Date Reported: 10/07/2002
 Closure Request: Not reported
 Close Out: 06/23/2004
 Level Of Soil Cleanup Achieved: Not reported
 # Of Supply Wells: 0
 Commercial/NonCommercial UST Site: N
 Risk Classification: L
 Risk Class Based On Review: L
 Corrective Action Plan Type: Not reported
 NOV Issue Date: Not reported
 Site Priority: Not reported
 Phase Of LSA Req: 1
 Site Risk Reason: Not reported

Map ID
Direction
Distance
Elevation

MAP FINDINGS

Site

Database(s)

EDR ID Number
EPA ID Number

BENNETT, JAN - RESIDENCE (Continued)

S105702835

Land Use: RES
MTBE: 0
MTBE1: U
Flag: 0
Flag1: 0
LUR Filed: Not reported
GPS Confirmed: 99
Current Status: A
RBCA GW: Not reported
PETOPT: 4
RPL: False
CD Num: 224
Reel Num: 73
RPOW: False
RPOP: False
Error Flag: 0
Error Code: N
Valid: False
Testlat: Not reported
Regional Officer Project Mgr: JFM
Company: JAN BENNETT
Telephone: 9196604284
5 Min Quad: Not reported

LUST:
ERR Type: Not reported
UST Number: RA-4207
Facility Id: 26073
Date Occurred: 2002-10-07 00:00:00
Date Reported: 2002-11-04 00:00:00
Owner/Operator: Not reported
Ownership: 4
Operation Type: 3
Type: 4
Location: 7
Priority Update: Not reported
Wells Affected Y/N: N
Samples Include: Not reported
7#5 Minute Quad: 1
5 Minute Quad: Not reported
Pirf/Min Soil: Not reported
Release Code: Not reported
Source Code: Not reported
Err Type: 2
Cause: Not reported
Source: C
UST Number: C

LUST:
Incident Number: 26073
Last Modified: 6/23/2004
Incident Phase: CO
NOV Issued: Not reported
NORR Issued: Not reported
45 Day Report: Not reported
Public Meeting Held: Not reported
SOC Signed: Not reported

Map ID
Direction
Distance
Elevation

MAP FINDINGS

Site

Database(s)

EDR ID Number
EPA ID Number

BENNETT, JAN - RESIDENCE (Continued)

S105702835

Reclassification Report: Not reported
RS Designation: Not reported
Closure Request Date: Not reported
Close-out Report: Not reported

IMD:

Facility ID: 26073
Name: BENNETT, JAN - RESIDENCE
Address: 2614 NORTH ROXBORO STREET
City,State,Zip: DURHAM, NC
Date Occurred: 10/7/2002
Submit Date: 11/4/2002
Incident Desc: Not reported
Operator: Not reported
UST ID: Not reported
Incident ID: Not reported
Initials of UST Regional Contact: Not reported
Regional Office: Not reported
Responsible Party/Company Name: Not reported
Ownership: 4
Responsible Party Contact Name: Not reported
Operation: 3
Responsible Party Mailing Address: Not reported
Responsible Party City,State,Zip: Not reported
Ownership: Private
Operation Type: Residential
Responsible Party County: Not reported
Source: Leak-underground
Type: GASOLINE/DIESEL
Location: 7
Petroleum Type: Not reported
Date Incident Reported: Not reported
Whether Tank is Commercial or Non Commercial: Not reported
Site Priority: Not reported
Whether Tank is Regulated: Not reported
Priority Update: Not reported
Notice of Regulatory Requirement: Not reported
Wells Affected: No
Notice of Violation: Not reported
Phase 1 or Phase 2: Not reported
Num Affected: Not reported
Site Priority: Not reported
Location: Residence
Current Risk Condition: Not reported
Sampled By: 1
Samples Include: Not reported
Initial reported risk of incident (never changes): Not reported
7.5 Min Quad: Not reported
5 Min Quad: Not reported
Intermediate Condition Present: Not reported
Latitude: 35.96527777
Longitude: -78.91944444
Use of Land, Industrial: Not reported
Corrective Action Plan Selected - up to 5: Not reported
RBCA: Not reported
Date Close Review Requested From RP or Owner: Not reported

Map ID
Direction
Distance
Elevation

MAP FINDINGS

Site

Database(s)

EDR ID Number
EPA ID Number

BENNETT, JAN - RESIDENCE (Continued)

S105702835

Date Case Closed: Not reported
Extent of Contamination: Not reported
Number of Supply Wells Located on Property: Not reported
MTBE in Well Y/N/U Yes, No or Unknown: Not reported
Facility Phone Number: Not reported
MTBE in Groundwater Y/N/U Yes, No or Unknown: Not reported
Date Land Use Restriction Filed: Not reported
Date Cleanup Initiated: Not reported
Record Status: Not reported
RBCA GW Codes: Not reported
RBCA GW: Not reported
Pollutant Type Present: Not reported
Reference Number for Media Disk for Archived Record: Not reported
RP Owner?: Not reported
RP Operator?: Not reported
RP Landowner?: Not reported
Comments: Not reported
GW Contam: No Groundwater Contamination detected
Soil Contam: Yes
Contact Phone: 9196604284
Owner Company: JAN BENNETT
Operator Address: 2614 NORTH ROXBORO STREET
Operator City,State,Zip: DURHAM, NC 27707-
Operator County: Not reported
Material: Not reported
Qty Lost 1: Not reported
Qty Recovered 1: Not reported
Setting: Not reported
Risk Site: L
Priority Code: U
Dem Contact: JFM
Wells Contam: Not reported
Latitude Number: 355755
Longitude Number: 785510
Latitude Decimal: 35.9652777777778
Longitude Decimal: 78.9194444444445
GPS: 7
Agency: DWM

Status:

Facility ID: 26073
Last Modified: 2004-06-23 00:00:00
Incident Phase: CO
NOV Issued: Not reported
NORR Issued: Not reported
45 Day Report: Not reported
Public Meeting Held: Not reported
Corrective Action Planned: Not reported
SOC Sighned: Not reported
Reclassification Report: Not reported
RS Designation: Not reported
Closure Request Date: Not reported
Close-out Report: Not reported

Map ID
 Direction
 Distance
 Elevation

MAP FINDINGS

Site

Database(s) EDR ID Number
 EPA ID Number

O61 **MCDONALDS 032-0008**
SE **2010 NORTH ROXBORO STREET**
1/4-1/2 **DURHAM, NC 27704**
0.350 mi.
1849 ft. **Site 3 of 8 in cluster O**

LUST **S107497471**
IMD **N/A**

Relative:
Higher
Actual:
306 ft.

LUST:
 Name: MCDONALDS 032-0008
 Address: 2010 NORTH ROXBORO STREET
 City,State,Zip: DURHAM, NC 27704-4339
 Facility ID: Not reported
 UST Number: RA-5432
 Incident Number: 26976
 Source Type: 3
 Date Reported: 11/17/2005
 Closure Request: Not reported
 Close Out: 12/14/2005
 Level Of Soil Cleanup Achieved: S3
 # Of Supply Wells: 0
 Commercial/NonCommercial UST Site: C
 Risk Classification: L
 Risk Class Based On Review: L
 Corrective Action Plan Type: Not reported
 NOV Issue Date: Not reported
 Site Priority: Not reported
 Phase Of LSA Req: Not reported
 Site Risk Reason: Not reported
 Land Use: RES
 MTBE: 0
 MTBE1: N
 Flag: 0
 Flag1: 0
 LUR Filed: Not reported
 GPS Confirmed: 21
 Current Status: A
 RBCA GW: Not reported
 PETOPT: 3
 RPL: False
 CD Num: 308
 Reel Num: 206
 RPOW: False
 RPOP: False
 Error Flag: 0
 Error Code: N
 Valid: False
 Testlat: Not reported
 Regional Officer Project Mgr: MRP
 Company: MCDONALDS USA, LLC
 Telephone: 9193264215
 5 Min Quad: Not reported

LUST:
 ERR Type: Not reported
 UST Number: RA-5432
 Facility Id: 26976
 Date Occurred: 2005-10-27 00:00:00
 Date Reported: 2005-11-17 00:00:00
 Owner/Operator: Not reported
 Ownership: 3
 Operation Type: 6

Map ID
Direction
Distance
Elevation

MAP FINDINGS

Site

Database(s)

EDR ID Number
EPA ID Number

MCDONALDS 032-0008 (Continued)

S107497471

Type: 3
Location: 1
Priority Update: Not reported
Wells Affected Y/N: N
Samples Include: Not reported
7#5 Minute Quad: 2
5 Minute Quad: Not reported
Pirf/Min Soil: Not reported
Release Code: Not reported
Source Code: Not reported
Err Type: 2
Cause: Not reported
Source: Not reported
UST Number: P

LUST:

Incident Number: 26976
Last Modified: 12/14/2005
Incident Phase: CO
NOV Issued: Not reported
NORR Issued: Not reported
45 Day Report: Not reported
Public Meeting Held: Not reported
SOC Signed: Not reported
Reclassification Report: Not reported
RS Designation: Not reported
Closure Request Date: Not reported
Close-out Report: Not reported

IMD:

Facility ID: 26976
Name: MCDONALDS 032-0008
Address: 2010 NORTH ROXBORO STREET
City,State,Zip: DURHAM, NC
Date Occurred: 10/27/2005
Submit Date: 11/17/2005
Incident Desc: Orphan 550-gal petroleum UST removed. Soil contamination below S-T-GW MSCCs & indicates UST probably used for gasoline in past.
Operator: MS. JAMI HAYS
UST ID: Not reported
Incident ID: Not reported
Initials of UST Regional Contact: Not reported
Regional Office: Not reported
Responsible Party/Company Name: Not reported
Ownership: 3
Responsible Party Contact Name: Not reported
Operation: 6
Responsible Party Mailing Address: Not reported
Responsible Party City,State,Zip: Not reported
Ownership: Unknown
Operation Type: Commercial
Responsible Party County: Not reported
Source: Leak-underground
Type: GASOLINE/DIESEL
Location: 1

Map ID
Direction
Distance
Elevation

MAP FINDINGS

Site

Database(s)

EDR ID Number
EPA ID Number

MCDONALDS 032-0008 (Continued)

S107497471

| | |
|--|---------------------------------------|
| Petroleum Type: | Not reported |
| Date Incident Reported: | Not reported |
| Whether Tank is Commercial or Non Commercial: | Not reported |
| Site Priority: | Not reported |
| Whether Tank is Regulated: | Not reported |
| Priority Update: | Not reported |
| Notice of Regulatory Requirement: | Not reported |
| Wells Affected: | No |
| Notice of Violation: | Not reported |
| Phase 1 or Phase 2: | Not reported |
| Num Affected: | Not reported |
| Site Priority: | Not reported |
| Location: | Facility |
| Current Risk Condition: | Not reported |
| Sampled By: | 2 |
| Samples Include: | Not reported |
| Initial reported risk of incident (never changes): | Not reported |
| 7.5 Min Quad: | Not reported |
| 5 Min Quad: | Not reported |
| Intermediate Condition Present: | Not reported |
| Latitude: | Not reported |
| Longitude: | Not reported |
| Use of Land, Industrial: | Not reported |
| Corrective Action Plan Selected - up to 5: | Not reported |
| RBCA: | Not reported |
| Date Close Review Requested From RP or Owner: | Not reported |
| Date Case Closed: | Not reported |
| Extent of Contamination: | Not reported |
| Number of Supply Wells Located on Property: | Not reported |
| MTBE in Well Y/N/U Yes, No or Unknown: | Not reported |
| Facility Phone Number: | Not reported |
| MTBE in Groundwater Y/N/U Yes, No or Unknown: | Not reported |
| Date Land Use Restriction Filed: | Not reported |
| Date Cleanup Initiated: | Not reported |
| Record Status: | Not reported |
| RBCA GW Codes: | Not reported |
| RBCA GW: | Not reported |
| Pollutant Type Present: | Not reported |
| Reference Number for Media Disk for Archived Record: | Not reported |
| RP Owner?: | Not reported |
| RP Operator?: | Not reported |
| RP Landowner?: | Not reported |
| Comments: | Not reported |
| GW Contam: | No Groundwater Contamination detected |
| Soil Contam: | Yes |
| Contact Phone: | 9193264215 |
| Owner Company: | MCDONALDS USA, LLC |
| Operator Address: | 4601 SIX FORKS RD, SUITE 200 |
| Operator City,State,Zip: | RALEIGH, NC 27609- |
| Operator County: | Not reported |
| Material: | Not reported |
| Qty Lost 1: | Not reported |
| Qty Recovered 1: | Not reported |
| Setting: | Not reported |
| Risk Site: | L |
| Priority Code: | Not reported |
| Dem Contact: | MRP |

Map ID
 Direction
 Distance
 Elevation

MAP FINDINGS

Site

Database(s)

EDR ID Number
 EPA ID Number

MCDONALDS 032-0008 (Continued)

S107497471

Wells Contam: Not reported
 Latitude Number: Not reported
 Longitude Number: Not reported
 Latitude Decimal: Not reported
 Longitude Decimal: Not reported
 GPS: 4
 Agency: DWM

Status:

Facility ID: 26976
 Last Modified: 2005-12-14 00:00:00
 Incident Phase: CO
 NOV Issued: Not reported
 NORR Issued: Not reported
 45 Day Report: Not reported
 Public Meeting Held: Not reported
 Corrective Action Planned: Not reported
 SOC Sighned: Not reported
 Reclassification Report: Not reported
 RS Designation: Not reported
 Closure Request Date: Not reported
 Close-out Report: Not reported

O62
SE
1/4-1/2
0.354 mi.
1869 ft.

MCDONALD'S PARKING LOT
1918 N. ROXBORO STREET
DURHAM, NC 27704
Site 4 of 8 in cluster O

LUST **S110776513**
LUST TRUST **N/A**
INST CONTROL

Relative:
Higher
Actual:
304 ft.

LUST:
 Name: MCDONALD'S PARKING LOT
 Address: 1918 N. ROXBORO STREET
 City,State,Zip: DURHAM, NC 27704
 Facility ID: 00-1-0000030084
 UST Number: RA-6831
 Incident Number: 33980
 Source Type: 3
 Date Reported: 11/10/2010
 Closure Request: Not reported
 Close Out: 07/02/2012
 Level Of Soil Cleanup Achieved: S1
 # Of Supply Wells: 0
 Commercial/NonCommercial UST Site: B
 Risk Classification: I
 Risk Class Based On Review: L
 Corrective Action Plan Type: Not reported
 NOV Issue Date: Not reported
 Site Priority: Not reported
 Phase Of LSA Req: Not reported
 Site Risk Reason: Not reported
 Land Use: RES
 MTBE: 0
 MTBE1: Y
 Flag: 0
 Flag1: 0
 LUR Filed: 07/20/2012
 GPS Confirmed: 69

Map ID
Direction
Distance
Elevation

MAP FINDINGS

Site

Database(s)

EDR ID Number
EPA ID Number

MCDONALD'S PARKING LOT (Continued)

S110776513

| | |
|-------------------------------|---------------------|
| Current Status: | C |
| RBCA GW: | G2 |
| PETOPT: | 3 |
| RPL: | False |
| CD Num: | 0 |
| Reel Num: | 0 |
| RPOW: | False |
| RPOP: | False |
| Error Flag: | 0 |
| Error Code: | N |
| Valid: | False |
| Testlat: | Not reported |
| Regional Officer Project Mgr: | WER |
| Company: | McDonalds USA, LLC |
| Telephone: | 9193495615 |
| 5 Min Quad: | Not reported |
| LUST: | |
| ERR Type: | Not reported |
| UST Number: | RA-6831 |
| Facility Id: | 33980 |
| Date Occurred: | 2010-11-10 00:00:00 |
| Date Reported: | 2010-11-10 00:00:00 |
| Owner/Operator: | Not reported |
| Ownership: | 4 |
| Operation Type: | 6 |
| Type: | 3 |
| Location: | 1 |
| Priority Update: | Not reported |
| Wells Affected Y/N: | N |
| Samples Include: | Not reported |
| 7#5 Minute Quad: | Y |
| 5 Minute Quad: | Not reported |
| Pirf/Min Soil: | Not reported |
| Release Code: | Not reported |
| Source Code: | Not reported |
| Err Type: | 2 |
| Cause: | 3 |
| Source: | A |
| UST Number: | P |
| LUST: | |
| Incident Number: | 33980 |
| Last Modified: | 7/2/2012 |
| Incident Phase: | CO |
| NOV Issued: | Not reported |
| NORR Issued: | Not reported |
| 45 Day Report: | Not reported |
| Public Meeting Held: | Not reported |
| SOC Signed: | Not reported |
| Reclassification Report: | Not reported |
| RS Designation: | Not reported |
| Closure Request Date: | Not reported |
| Close-out Report: | Not reported |

Map ID
Direction
Distance
Elevation

MAP FINDINGS

Site

Database(s)

EDR ID Number
EPA ID Number

MCDONALD'S PARKING LOT (Continued)

S110776513

LUST TRUST:

Name: MCDONALD'S PARKING LOT
Address: 1918 N. ROXBORO STREET
City,State,Zip: DURHAM, NC
Facility ID: 1-030084
Site ID: 33980
Site Note: Commercial, first apply a 50% apportionment (leaving 50% eligible).
Then apply up to a \$75,000 deductible (initial deductible of \$20,000
then reimbursed 60% for costs between \$20,000 and \$157,500).[CGS
1/4/12]
Site Eligible?: True
Commercial Find: 100% Commercial
Priority Rank: Not reported
Deductable Amount: 75000
3rd Party Deductable Amt: 0
Sum 3rd Party Amt Applied: 0

INST CONTROL:

Name: MCDONALD'S PARKING LOT
Address: 1918 N. ROXBORO STREET
City,State,Zip: DURHAM, NC
Project Number: RA-6831
Object ID: Not reported
DWM Contact: Raleigh Regional Office (919) 791-4200
DWM Program: Underground Storage Tank Section
Project Status: No Further Action
COC: Multi COC
Contamination Source: UST System
Received Date: 7/19/2012
Restricted Media: Multi-Media
Allowed Use: Media Restrictions Only
Certification: None
Plant Reception Date: Not reported
Instrument Status: Effective
Deed BK: Not reported
Deed PG: Not reported
Plat BK: Not reported
Plat PG: Not reported
Instrument: Notice and Restriction
Deed: Not reported
Deed Date: Recorded 7-19-2012
Plat: Not reported
Plat Date: Not reported
X Coord: 2032553.7073
Y Coord: 824708.37144

O63
SE
1/4-1/2
0.354 mi.
1869 ft.

LOC. 4-3364
1918 ROXBORO ROAD
DURHAM, NC 27704
Site 5 of 8 in cluster O

LUST U003137493
UST N/A

Relative:
Higher
Actual:
304 ft.

LUST:
Name: EXXON 4-3364 BUNKEY'S CAR WASH
Address: 1918 ROXBORO RD.
City,State,Zip: DURHAM, NC 27704-4337
Facility ID: 00-1-0000030084

Map ID
Direction
Distance
Elevation

MAP FINDINGS

Site

Database(s)

EDR ID Number
EPA ID Number

LOC. 4-3364 (Continued)

U003137493

UST Number: RA-652
Incident Number: 4071
Source Type: 3
Date Reported: 01/02/1988
Closure Request: 2001-02-09 00:00:00
Close Out: 08/31/2001
Level Of Soil Cleanup Achieved: Not reported
Of Supply Wells: 0
Commercial/NonCommercial UST Site: C
Risk Classification: L
Risk Class Based On Review: L
Corrective Action Plan Type: C
NOV Issue Date: Not reported
Site Priority: 90E
Phase Of LSA Req: Not reported
Site Risk Reason: F
Land Use: Not reported
MTBE: 0
MTBE1: U
Flag: 0
Flag1: 0
LUR Filed: Not reported
GPS Confirmed: 99
Current Status: A
RBCA GW: Not reported
PETOPT: 3
RPL: False
CD Num: 167
Reel Num: 166
RPOW: False
RPOP: False
Error Flag: 0
Error Code: N
Valid: False
Testlat: Not reported
Regional Officer Project Mgr: MRP
Company: EXXON COMPANY, USA
Telephone: 704/529-4263
5 Min Quad: Not reported

LUST:

ERR Type: Not reported
UST Number: RA-652
Facility Id: 4071
Date Occurred: 1988-01-20 00:00:00
Date Reported: 1989-03-29 00:00:00
Owner/Operator: BUNKEY'S CAR WASH
Ownership: 4
Operation Type: 6
Type: 3
Location: 1
Priority Update: 1998-04-16 00:00:00
Wells Affected Y/N: N
Samples Include: 0
7#5 Minute Quad: Not reported
5 Minute Quad: Not reported
Pirf/Min Soil: Not reported
Release Code: Not reported

Map ID
Direction
Distance
Elevation

MAP FINDINGS

Site

Database(s)

EDR ID Number
EPA ID Number

LOC. 4-3364 (Continued)

U003137493

Source Code: Pirf
Err Type: Not reported
Cause: Not reported
Source: Not reported
UST Number: Not reported

LUST:

Incident Number: 4071
Last Modified: 12/10/2001
Incident Phase: CO
NOV Issued: Not reported
NORR Issued: Not reported
45 Day Report: Not reported
Public Meeting Held: Not reported
SOC Signed: Not reported
Reclassification Report: Not reported
RS Designation: Not reported
Closure Request Date: Not reported
Close-out Report: 8/31/2001

UST:

Name: LOC. 4-3364
Address: 1918 ROXBORO ROAD
City,State,Zip: DURHAM, NC 27704
Facility Id: 00-0-0000021632
Contact: EXXON CO., U.S.A.
Contact Address1: 3601 BOSTON STREET
Contact Address2: Not reported
Contact City/State/Zip: BALTIMORE, MD 21224
FIPS County Desc: Durham
Latitude: 36.01612
Longitude: -78.8893

[Click here to access the North Carolina DEQ records for this facility:](#)

Tank Id: 1
Tank Status: Removed
Installed Date: 04/07/1971
Perm Close Date: 09/26/1991
Product Name: Gasoline, Gas Mix
Tank Capacity: 10000
Root Tank Id: Not reported
Main Tank: No
Compartment Tank: No
Manifold Tank: Not reported
Commercial: Yes
Regulated: Yes
Other CP Tank: Not reported
Overfill Protection Name: Unknown
Spill Protection Name: Unknown
Leak Detection Name: Not reported
Decode for TCONS_KEY: Not reported
Decode for PCONS_KEY: Single Wall Steel
Decode for PSYS_KEY: Unknown

Map ID
Direction
Distance
Elevation

MAP FINDINGS

Site

Database(s)

EDR ID Number
EPA ID Number

LOC. 4-3364 (Continued)

U003137493

Tank Id: 2
Tank Status: Removed
Installed Date: 04/07/1971
Perm Close Date: 09/26/1991
Product Name: Gasoline, Gas Mix
Tank Capacity: 10000
Root Tank Id: Not reported
Main Tank: No
Compartment Tank: No
Manifold Tank: Not reported
Commercial: Yes
Regulated: Yes
Other CP Tank: Not reported
Overfill Protection Name: Unknown
Spill Protection Name: Unknown
Leak Detection Name: Not reported
Decode for TCONS_KEY: Not reported
Decode for PCONS_KEY: Single Wall Steel
Decode for PSYS_KEY: Unknown

Tank Id: 3
Tank Status: Removed
Installed Date: 04/07/1971
Perm Close Date: 09/26/1991
Product Name: Gasoline, Gas Mix
Tank Capacity: 10000
Root Tank Id: Not reported
Main Tank: No
Compartment Tank: No
Manifold Tank: Not reported
Commercial: Yes
Regulated: Yes
Other CP Tank: Not reported
Overfill Protection Name: Unknown
Spill Protection Name: Unknown
Leak Detection Name: Not reported
Decode for TCONS_KEY: Not reported
Decode for PCONS_KEY: Single Wall Steel
Decode for PSYS_KEY: Unknown

Tank Id: 4
Tank Status: Removed
Installed Date: 04/07/1971
Perm Close Date: 09/26/1991
Product Name: Gasoline, Gas Mix
Tank Capacity: 10000
Root Tank Id: Not reported
Main Tank: No
Compartment Tank: No
Manifold Tank: Not reported
Commercial: Yes
Regulated: Yes
Other CP Tank: Not reported
Overfill Protection Name: Unknown
Spill Protection Name: Unknown

Map ID
 Direction
 Distance
 Elevation

MAP FINDINGS

Site

Database(s)

EDR ID Number
 EPA ID Number

LOC. 4-3364 (Continued)

U003137493

Leak Detection Name: Not reported
 Decode for TCONS_KEY: Not reported
 Decode for PCONS_KEY: Single Wall Steel
 Decode for PSYS_KEY: Unknown

O64
SE
1/4-1/2
0.354 mi.
1869 ft.

EXXON 4-3364 BUNKEY'S CAR WASH
1918 ROXBORO RD.
DURHAM, NC

IMD S101261631
N/A

Site 6 of 8 in cluster O

Relative:
Higher

IMD:

Actual:
304 ft.

| | |
|--|--|
| Facility ID: | 4071 |
| Name: | EXXON 4-3364 BUNKEY'S CAR WASH |
| Address: | 1918 ROXBORO RD. |
| City,State,Zip: | DURHAM, NC |
| Date Occurred: | 1/15/1988 |
| Submit Date: | 3/29/1989 |
| Incident Desc: | SUBPUMPS & LINE LEAK INDICATORS INSTALLED MID NOV. INDICATED LEAK ON EXTRA LINE. |
| Operator: | BUNKEY'S CAR WASH |
| UST ID: | Not reported |
| Incident ID: | Not reported |
| Initials of UST Regional Contact: | Not reported |
| Regional Office: | Not reported |
| Responsible Party/Company Name: | Not reported |
| Ownership: | 4 |
| Responsible Party Contact Name: | Not reported |
| Operation: | 6 |
| Responsible Party Mailing Address: | Not reported |
| Responsible Party City,State,Zip: | Not reported |
| Ownership: | Private |
| Operation Type: | Commercial |
| Responsible Party County: | Not reported |
| Source: | Leak-underground |
| Type: | GASOLINE/DIESEL |
| Location: | 1 |
| Petroleum Type: | Not reported |
| Date Incident Reported: | Not reported |
| Whether Tank is Commercial or Non Commercial: | Not reported |
| Site Priority: | 90E |
| Whether Tank is Regulated: | Not reported |
| Priority Update: | 4/16/1998 |
| Notice of Regulatory Requirement: | Not reported |
| Wells Affected: | No |
| Notice of Violation: | Not reported |
| Phase 1 or Phase 2: | Not reported |
| Num Affected: | 0 |
| Site Priority: | Not reported |
| Location: | Facility |
| Current Risk Condition: | Not reported |
| Sampled By: | Not reported |
| Samples Include: | Not reported |
| Initial reported risk of incident (never changes): | Not reported |
| 7.5 Min Quad: | Not reported |
| 5 Min Quad: | Not reported |
| Intermediate Condition Present: | Not reported |
| Latitude: | 36.02194444 |

Map ID
Direction
Distance
Elevation

MAP FINDINGS

Site

Database(s)

EDR ID Number
EPA ID Number

EXXON 4-3364 BUNKEY'S CAR WASH (Continued)

S101261631

| | |
|--|--|
| Longitude: | -78.89138888 |
| Use of Land, Industrial: | Not reported |
| Corrective Action Plan Selected - up to 5: | Not reported |
| RBCA: | Not reported |
| Date Close Review Requested From RP or Owner: | Not reported |
| Date Case Closed: | Not reported |
| Extent of Contamination: | Not reported |
| Number of Supply Wells Located on Property: | Not reported |
| MTBE in Well Y/N/U Yes, No or Unknown: | Not reported |
| Facility Phone Number: | Not reported |
| MTBE in Groundwater Y/N/U Yes, No or Unknown: | Not reported |
| Date Land Use Restriction Filed: | Not reported |
| Date Cleanup Initiated: | Not reported |
| Record Status: | Not reported |
| RBCA GW Codes: | Not reported |
| RBCA GW: | Not reported |
| Pollutant Type Present: | Not reported |
| Reference Number for Media Disk for Archived Record: | Not reported |
| RP Owner?: | Not reported |
| RP Operator?: | Not reported |
| RP Landowner?: | Not reported |
| Comments: | Not reported |
| GW Contam: | Yes, Groundwater Contamination has been detected |
| Soil Contam: | No |
| Contact Phone: | 704/529-4263 |
| Owner Company: | EXXON COMPANY, USA |
| Operator Address: | 5601 77 CENTER DR. |
| Operator City,State,Zip: | CHARLOTTE, NC 28230- |
| Operator County: | Not reported |
| Material: | GASOLINE |
| Qty Lost 1: | Not reported |
| Qty Recovered 1: | NONE |
| Setting: | 3 |
| Risk Site: | L |
| Priority Code: | L |
| Dem Contact: | MRP |
| Wells Contam: | Not reported |
| Latitude Number: | 360119 |
| Longitude Number: | 785329 |
| Latitude Decimal: | 36.0219444444444 |
| Longitude Decimal: | 78.8913888888889 |
| GPS: | 7 |
| Agency: | DWM |
| Status: | |
| Facility ID: | 4071 |
| Last Modified: | 2001-12-10 00:00:00 |
| Incident Phase: | CO |
| NOV Issued: | Not reported |
| NORR Issued: | Not reported |
| 45 Day Report: | Not reported |
| Public Meeting Held: | Not reported |
| Corrective Action Planned: | Not reported |
| SOC Sighned: | Not reported |
| Reclassification Report: | Not reported |
| RS Designation: | Not reported |
| Closure Request Date: | Not reported |
| Close-out Report: | 2001-08-31 00:00:00 |

Map ID
 Direction
 Distance
 Elevation

MAP FINDINGS

Site

Database(s)

EDR ID Number
 EPA ID Number

O65 **GTE-ROXBORO**
SE **ROXBORO RD**
1/4-1/2 **DURHAM, NC 27712**
0.372 mi.
1962 ft. **Site 7 of 8 in cluster O**

LUST **S101572152**
IMD **N/A**

Relative:
Higher
Actual:
306 ft.

LUST:
 Name: GTE-ROXBORO
 Address: ROXBORO RD
 City,State,Zip: DURHAM, NC 27712-2837
 Facility ID: Not reported
 UST Number: RA-1176
 Incident Number: 8017
 Source Type: 3
 Date Reported: 06/03/1992
 Closure Request: Not reported
 Close Out: 05/26/1992
 Level Of Soil Cleanup Achieved: Not reported
 # Of Supply Wells: 0
 Commercial/NonCommercial UST Site: C
 Risk Classification: L
 Risk Class Based On Review: L
 Corrective Action Plan Type: Not reported
 NOV Issue Date: Not reported
 Site Priority: Not reported
 Phase Of LSA Req: Not reported
 Site Risk Reason: Not reported
 Land Use: Not reported
 MTBE: 0
 MTBE1: U
 Flag: 0
 Flag1: 0
 LUR Filed: Not reported
 GPS Confirmed: 69
 Current Status: C
 RBCA GW: Not reported
 PETOPT: 3
 RPL: False
 CD Num: Not reported
 Reel Num: Not reported
 RPOW: False
 RPOP: False
 Error Flag: 0
 Error Code: N
 Valid: False
 Testlat: Not reported
 Regional Officer Project Mgr: MRP
 Company: GTE
 Telephone: Not reported
 5 Min Quad: Not reported

LUST:
 ERR Type: Not reported
 UST Number: RA-1176
 Facility Id: 8017
 Date Occurred: 1990-10-31 00:00:00
 Date Reported: 1992-06-03 00:00:00
 Owner/Operator: Not reported
 Ownership: 4
 Operation Type: 6

Map ID
Direction
Distance
Elevation

MAP FINDINGS

Site

Database(s)

EDR ID Number
EPA ID Number

GTE-ROXBORO (Continued)

S101572152

Type: 3
Location: 1
Priority Update: Not reported
Wells Affected Y/N: Not reported
Samples Include: 0
7#5 Minute Quad: Not reported
5 Minute Quad: Not reported
Pirf/Min Soil: Not reported
Release Code: Not reported
Source Code: Min_Soil
Err Type: Not reported
Cause: Not reported
Source: Not reported
UST Number: Not reported

LUST:

Incident Number: 8017
Last Modified: 5/26/1992
Incident Phase: CO
NOV Issued: Not reported
NORR Issued: Not reported
45 Day Report: Not reported
Public Meeting Held: Not reported
SOC Signed: Not reported
Reclassification Report: Not reported
RS Designation: Not reported
Closure Request Date: Not reported
Close-out Report: Not reported

IMD:

Facility ID: 8017
Name: GTE-ROXBORO
Address: ROXBORO RD
City,State,Zip: DURHAM, NC
Date Occurred: 10/31/1990
Submit Date: 6/3/1992
Incident Desc: RELEASE DISCOVERED UPON UST REMOVAL
Operator: Not reported
UST ID: Not reported
Incident ID: Not reported
Initials of UST Regional Contact: Not reported
Regional Office: Not reported
Responsible Party/Company Name: Not reported
Ownership: 4
Responsible Party Contact Name: Not reported
Operation: 6
Responsible Party Mailing Address: Not reported
Responsible Party City,State,Zip: Not reported
Ownership: Private
Operation Type: Commercial
Responsible Party County: Not reported
Source: Leak-underground
Type: GASOLINE/DIESEL
Location: 1
Petroleum Type: Not reported

Map ID
 Direction
 Distance
 Elevation

MAP FINDINGS

Site

Database(s)

EDR ID Number
 EPA ID Number

GTE-ROXBORO (Continued)

S101572152

| | |
|--|---------------------------------------|
| Date Incident Reported: | Not reported |
| Whether Tank is Commercial or Non Commercial: | Not reported |
| Site Priority: | Not reported |
| Whether Tank is Regulated: | Not reported |
| Priority Update: | Not reported |
| Notice of Regulatory Requirement: | Not reported |
| Wells Affected: | Not reported |
| Notice of Violation: | Not reported |
| Phase 1 or Phase 2: | Not reported |
| Num Affected: | 0 |
| Site Priority: | Not reported |
| Location: | Facility |
| Current Risk Condition: | Not reported |
| Sampled By: | Not reported |
| Samples Include: | Not reported |
| Initial reported risk of incident (never changes): | Not reported |
| 7.5 Min Quad: | Not reported |
| 5 Min Quad: | Not reported |
| Intermediate Condition Present: | Not reported |
| Latitude: | Not reported |
| Longitude: | Not reported |
| Use of Land, Industrial: | Not reported |
| Corrective Action Plan Selected - up to 5: | Not reported |
| RBCA: | Not reported |
| Date Close Review Requested From RP or Owner: | Not reported |
| Date Case Closed: | Not reported |
| Extent of Contamination: | Not reported |
| Number of Supply Wells Located on Property: | Not reported |
| MTBE in Well Y/N/U Yes, No or Unknown: | Not reported |
| Facility Phone Number: | Not reported |
| MTBE in Groundwater Y/N/U Yes, No or Unknown: | Not reported |
| Date Land Use Restriction Filed: | Not reported |
| Date Cleanup Initiated: | Not reported |
| Record Status: | Not reported |
| RBCA GW Codes: | Not reported |
| RBCA GW: | Not reported |
| Pollutant Type Present: | Not reported |
| Reference Number for Media Disk for Archived Record: | Not reported |
| RP Owner?: | Not reported |
| RP Operator?: | Not reported |
| RP Landowner?: | Not reported |
| Comments: | Not reported |
| GW Contam: | No Groundwater Contamination detected |
| Soil Contam: | Yes |
| Contact Phone: | Not reported |
| Owner Company: | GTE |
| Operator Address: | 8800 ADAMO SR MC 38 |
| Operator City,State,Zip: | TAMPA, FL 33619- |
| Operator County: | Not reported |
| Material: | DIESEL |
| Qty Lost 1: | Not reported |
| Qty Recovered 1: | Not reported |
| Setting: | 3 |
| Risk Site: | Not reported |
| Priority Code: | Not reported |
| Dem Contact: | MRP |
| Wells Contam: | Not reported |

Map ID
 Direction
 Distance
 Elevation

MAP FINDINGS

Site

Database(s)

EDR ID Number
 EPA ID Number

GTE-ROXBORO (Continued)

S101572152

Latitude Number: Not reported
 Longitude Number: Not reported
 Latitude Decimal: Not reported
 Longitude Decimal: Not reported
 GPS: NOD
 Agency: DWM

Status:

Facility ID: 8017
 Last Modified: 1992-05-26 00:00:00
 Incident Phase: CO
 NOV Issued: Not reported
 NORR Issued: Not reported
 45 Day Report: Not reported
 Public Meeting Held: Not reported
 Corrective Action Planned: Not reported
 SOC Sighned: Not reported
 Reclassification Report: Not reported
 RS Designation: Not reported
 Closure Request Date: Not reported
 Close-out Report: Not reported

O66
SE
1/4-1/2
0.372 mi.
1962 ft.

ARBY'S SITE
ROXBORO RD US501&INFINITY RD
DURHAM, NC 27712

LUST **S101573934**
IMD **N/A**

Site 8 of 8 in cluster O

Relative:
Higher
Actual:
306 ft.

LUST:

Name: ARBY'S SITE
 Address: ROXBORO RD US501&INFINITY RD
 City,State,Zip: DURHAM, NC 27712-2837
 Facility ID: Not reported
 UST Number: RA-2178
 Incident Number: 13253
 Source Type: 3
 Date Reported: 11/02/1994
 Closure Request: Not reported
 Close Out: 11/21/1994
 Level Of Soil Cleanup Achieved: Not reported
 # Of Supply Wells: 0
 Commercial/NonCommercial UST Site: N
 Risk Classification: L
 Risk Class Based On Review: L
 Corrective Action Plan Type: Not reported
 NOV Issue Date: Not reported
 Site Priority: 0
 Phase Of LSA Req: Not reported
 Site Risk Reason: Not reported
 Land Use: Not reported
 MTBE: 0
 MTBE1: U
 Flag: 0
 Flag1: 0
 LUR Filed: Not reported
 GPS Confirmed: 31
 Current Status: A

Map ID
Direction
Distance
Elevation

MAP FINDINGS

Site

Database(s)

EDR ID Number
EPA ID Number

ARBY'S SITE (Continued)

S101573934

RBCA GW: Not reported
PETOPT: 4
RPL: False
CD Num: 45
Reel Num: 105
RPOW: False
RPOP: False
Error Flag: 0
Error Code: N
Valid: False
Testlat: Not reported
Regional Officer Project Mgr: MRP
Company: Not reported
Telephone: (404)4734775
5 Min Quad: Not reported

LUST:

ERR Type: Not reported
UST Number: RA-2178
Facility Id: 13253
Date Occurred: 1994-11-01 00:00:00
Date Reported: 1995-01-26 00:00:00
Owner/Operator: ARBY'S-PAM RAINES
Ownership: Not reported
Operation Type: Not reported
Type: 4
Location: 7
Priority Update: Not reported
Wells Affected Y/N: Not reported
Samples Include: 0
7#5 Minute Quad: Not reported
5 Minute Quad: Not reported
Pirf/Min Soil: Not reported
Release Code: Not reported
Source Code: Min_Soil
Err Type: Not reported
Cause: Not reported
Source: Not reported
UST Number: Not reported

LUST:

Incident Number: 13253
Last Modified: 3/3/1999
Incident Phase: CO
NOV Issued: Not reported
NORR Issued: Not reported
45 Day Report: Not reported
Public Meeting Held: Not reported
SOC Signed: Not reported
Reclassification Report: Not reported
RS Designation: Not reported
Closure Request Date: Not reported
Close-out Report: 1/26/1995

IMD:

Facility ID: 13253

Map ID
Direction
Distance
Elevation

MAP FINDINGS

Site

Database(s)

EDR ID Number
EPA ID Number

ARBY'S SITE (Continued)

S101573934

| | |
|--|--|
| Name: | ARBY'S SITE |
| Address: | ROXBORO RD US501&INFINITY RD |
| City,State,Zip: | DURHAM, NC |
| Date Occurred: | 11/2/1994 |
| Submit Date: | 1/26/1995 |
| Incident Desc: | #2 FUEL OIL TANK CUT DURING REMOVAL , SOIL WAS CON |
| Operator: | ARBY'S-PAM RAINES |
| UST ID: | Not reported |
| Incident ID: | Not reported |
| Initials of UST Regional Contact: | Not reported |
| Regional Office: | Not reported |
| Responsible Party/Company Name: | Not reported |
| Ownership: | Not reported |
| Responsible Party Contact Name: | Not reported |
| Operation: | Not reported |
| Responsible Party Mailing Address: | Not reported |
| Responsible Party City,State,Zip: | Not reported |
| Ownership: | Not reported |
| Operation Type: | Not reported |
| Responsible Party County: | Not reported |
| Source: | Leak-underground |
| Type: | GASOLINE/DIESEL |
| Location: | 7 |
| Petroleum Type: | Not reported |
| Date Incident Reported: | Not reported |
| Whether Tank is Commercial or Non Commercial: | Not reported |
| Site Priority: | 20E |
| Whether Tank is Regulated: | Not reported |
| Priority Update: | Not reported |
| Notice of Regulatory Requirement: | Not reported |
| Wells Affected: | Not reported |
| Notice of Violation: | Not reported |
| Phase 1 or Phase 2: | Not reported |
| Num Affected: | 0 |
| Site Priority: | Not reported |
| Location: | Residence |
| Current Risk Condition: | Not reported |
| Sampled By: | Not reported |
| Samples Include: | Not reported |
| Initial reported risk of incident (never changes): | Not reported |
| 7.5 Min Quad: | Not reported |
| 5 Min Quad: | Not reported |
| Intermediate Condition Present: | Not reported |
| Latitude: | Not reported |
| Longitude: | Not reported |
| Use of Land, Industrial: | Not reported |
| Corrective Action Plan Selected - up to 5: | Not reported |
| RBCA: | Not reported |
| Date Close Review Requested From RP or Owner: | Not reported |
| Date Case Closed: | Not reported |
| Extent of Contamination: | Not reported |
| Number of Supply Wells Located on Property: | Not reported |
| MTBE in Well Y/N/U Yes, No or Unknown: | Not reported |
| Facility Phone Number: | Not reported |
| MTBE in Groundwater Y/N/U Yes, No or Unknown: | Not reported |
| Date Land Use Restriction Filed: | Not reported |
| Date Cleanup Initiated: | Not reported |

Map ID
 Direction
 Distance
 Elevation

MAP FINDINGS

Site

Database(s)

EDR ID Number
 EPA ID Number

ARBY'S SITE (Continued)

S101573934

| | |
|--|---------------------------------------|
| Record Status: | Not reported |
| RBCA GW Codes: | Not reported |
| RBCA GW: | Not reported |
| Pollutant Type Present: | Not reported |
| Reference Number for Media Disk for Archived Record: | Not reported |
| RP Owner?: | Not reported |
| RP Operator?: | Not reported |
| RP Landowner?: | Not reported |
| Comments: | Not reported |
| GW Contam: | No Groundwater Contamination detected |
| Soil Contam: | Yes |
| Contact Phone: | (404)4734775 |
| Owner Company: | Not reported |
| Operator Address: | 207 BANK STATION STE 648 |
| Operator City,State,Zip: | FAYETTEVILLE, GA 30214- |
| Operator County: | Not reported |
| Material: | FUEL OIL |
| Qty Lost 1: | Not reported |
| Qty Recovered 1: | Not reported |
| Setting: | 3 |
| Risk Site: | Not reported |
| Priority Code: | E |
| Dem Contact: | MRP |
| Wells Contam: | Not reported |
| Latitude Number: | Not reported |
| Longitude Number: | Not reported |
| Latitude Decimal: | Not reported |
| Longitude Decimal: | Not reported |
| GPS: | 7 |
| Agency: | DWM |

Status:

| | |
|----------------------------|---------------------|
| Facility ID: | 13253 |
| Last Modified: | 1999-03-03 00:00:00 |
| Incident Phase: | CO |
| NOV Issued: | Not reported |
| NORR Issued: | Not reported |
| 45 Day Report: | Not reported |
| Public Meeting Held: | Not reported |
| Corrective Action Planned: | Not reported |
| SOC Sighned: | Not reported |
| Reclassification Report: | Not reported |
| RS Designation: | Not reported |
| Closure Request Date: | Not reported |
| Close-out Report: | 1995-01-26 00:00:00 |

P67
NE
1/4-1/2
0.392 mi.
2069 ft.

ENFIEDJIAN PROPERTY
206 E MAYNARD AVE.
DURHAM, NC 27704

LAST S110629396
N/A

Site 1 of 3 in cluster P

Relative:
Higher
Actual:
379 ft.

LAST:
 Name: ENFIEDJIAN PROPERTY
 Address: 206 E MAYNARD AVE.
 City,State,Zip: DURHAM, NC 27704
 Facility ID: Not reported

Map ID
Direction
Distance
Elevation

MAP FINDINGS

Site

Database(s)

EDR ID Number
EPA ID Number

ENFIEDJIAN PROPERTY (Continued)

S110629396

UST Number: RA-92096
Incident Number: 92090
Contamination Type: SL
Source Type: 14
Product Type: P
Date Reported: 12/01/2008
Date Occur: 10/03/2008
Cleanup: 11/04/2008
Closure Request: Not reported
Close Out: 12/04/2008
Level Of Soil Cleanup Achieved: S3
Tank Regulated Status: N
Of Supply Wells: 0
Commercial/NonCommercial UST Site: N
Risk Classification: L
Risk Class Based On Review: L
Corrective Action Plan Type: Not reported
NOV Issue Date: Not reported
NORR Issue Date: Not reported
Site Priority: Not reported
Phase Of LSA Req: 1
Site Risk Reason: Not reported
Land Use: Not reported
MTBE: No
MTBE1: Unknown
Flag: No
Flag1: No
LUR Filed: Not reported
Release Detection: 0
Current Status: C
RBCA GW: Not reported
PETOPT: 4
RPL: False
CD Num: 0
Reel Num: 0
RPOW: False
RPOP: False
Error Flag: 0
Error Code: N
Valid: False
Lat/Long: Not reported
Lat/Long Decimal: 36.02631 -78.89037
Testlat: Not reported
Regional Officer Project Mgr: NPM
Region: RAL
Company: Not reported
Contact Person: Abraham and Helen Enfiedjian
Telephone: 9192150314
RP Address: 2709 Saddle Drive
RP City,St,Zip: Durham, NC 27712
RP County: Not reported
Comments: AST removed. Contaminated soil identified in soil below AST (5,600 ppm). Removed 2.22 tons of soil, two confirmation samples collected reported below action levels. NFA issued. WER.
5 Min Quad: Not reported
PIRF:
Facility Id: 92090

Map ID
Direction
Distance
Elevation

MAP FINDINGS

Site

Database(s)

EDR ID Number
EPA ID Number

ENFIEDJIAN PROPERTY (Continued)

S110629396

Date Occurred: 10/3/2008
Date Reported: 12/1/2008
Description Of Incident: AST and contaminated soil removed below action levels
Owner/Operator: Not reported
Ownership: 4
Operation Type: 5
Type: 4
Location: 7
Site Priority: Not reported
Priority Update: Not reported
Wells Affected Y/N: Not reported
Wells Affected Number: Not reported
Samples Taken By: Y
Samples Include: Not reported
7#5 Min Quad: Not reported
5 Min Quad: Not reported
Pirf/Min Soil: Not reported
Release Code: 4
Cause: Not reported
Source: Not reported
Source Type: A

Last Modified: 12/4/2008
Incident Phase: CO
NOV Issued: Not reported
NORR Issued: Not reported
45 Day Report: Not reported
Public Meeting Held: Not reported
Corrective Action Planned: Not reported
SOC Signed: Not reported
Reclassification Report: Not reported
RS Designation: Not reported
Closure Request Date: Not reported
Close-out Report: Not reported

68
NNE
1/4-1/2
0.402 mi.
2124 ft.

**RIZZO PROPERTY (NANCY)
2908 FARTHING STREET
DURHAM, NC 27704**

**LUST S128894891
N/A**

**Relative:
Higher
Actual:
357 ft.**

LUST:
Name: RIZZO PROPERTY (NANCY)
Address: 2908 FARTHING STREET
City,State,Zip: DURHAM, NC 27704
Facility ID: Not reported
UST Number: RA-29380
Incident Number: 48534
Source Type: 3
Date Reported: 06/09/2022
Closure Request: Not reported
Close Out: Not reported
Level Of Soil Cleanup Achieved: S2
Of Supply Wells: 0
Commercial/NonCommercial UST Site: N
Risk Classification: L
Risk Class Based On Review: L
Corrective Action Plan Type: Not reported

Map ID
Direction
Distance
Elevation

MAP FINDINGS

Site

Database(s)

EDR ID Number
EPA ID Number

RIZZO PROPERTY (NANCY) (Continued)

S128894891

| | |
|-------------------------------|---------------------|
| NOV Issue Date: | Not reported |
| Site Priority: | Not reported |
| Phase Of LSA Req: | Not reported |
| Site Risk Reason: | Not reported |
| Land Use: | RES |
| MTBE: | 0 |
| MTBE1: | U |
| Flag: | 0 |
| Flag1: | Not reported |
| LUR Filed: | 06/10/2022 |
| GPS Confirmed: | 31 |
| Current Status: | C |
| RBCA GW: | N |
| PETOPT: | 4 |
| RPL: | False |
| CD Num: | Not reported |
| Reel Num: | Not reported |
| RPOW: | False |
| RPOP: | False |
| Error Flag: | Not reported |
| Error Code: | N |
| Valid: | True |
| Testlat: | Not reported |
| Regional Officer Project Mgr: | CAM |
| Company: | POA |
| Telephone: | 7167419325 |
| 5 Min Quad: | Not reported |
| LUST: | |
| ERR Type: | Not reported |
| UST Number: | Not reported |
| Facility Id: | 48534 |
| Date Occurred: | 2022-06-01 00:00:00 |
| Date Reported: | Not reported |
| Owner/Operator: | Not reported |
| Ownership: | 3 |
| Operation Type: | 3 |
| Type: | 4 |
| Location: | 7 |
| Priority Update: | Not reported |
| Wells Affected Y/N: | N |
| Samples Include: | Not reported |
| 7#5 Minute Quad: | N |
| 5 Minute Quad: | Not reported |
| Pirf/Min Soil: | Not reported |
| Release Code: | Not reported |
| Source Code: | Not reported |
| Err Type: | 4 |
| Cause: | 3 |
| Source: | A |
| UST Number: | 2 |
| LUST: | |
| Incident Number: | 48534 |
| Last Modified: | 8/9/2022 |
| Incident Phase: | RE |
| NOV Issued: | Not reported |

Map ID
 Direction
 Distance
 Elevation

MAP FINDINGS

Site

Database(s)

EDR ID Number
 EPA ID Number

RIZZO PROPERTY (NANCY) (Continued)

S128894891

| | |
|--------------------------|--------------|
| NORR Issued: | Not reported |
| 45 Day Report: | Not reported |
| Public Meeting Held: | Not reported |
| SOC Signed: | Not reported |
| Reclassification Report: | Not reported |
| RS Designation: | Not reported |
| Closure Request Date: | Not reported |
| Close-out Report: | Not reported |

69
South
1/4-1/2
0.408 mi.
2156 ft.

PROCTOR, THELMA PROPERTY
1507 EDGEVALE RD
DURHAM, NC 27701

LUST
LUST TRUST
INST CONTROL

S108493122
N/A

Relative:
Higher
Actual:
378 ft.

LUST:

| | |
|------------------------------------|--------------------------|
| Name: | PROCTOR, THELMA PROPERTY |
| Address: | 1507 EDGEVALE RD |
| City,State,Zip: | DURHAM, NC 27701 |
| Facility ID: | Not reported |
| UST Number: | RA-5702 |
| Incident Number: | 33238 |
| Source Type: | 3 |
| Date Reported: | 03/26/2007 |
| Closure Request: | Not reported |
| Close Out: | 06/01/2007 |
| Level Of Soil Cleanup Achieved: | Not reported |
| # Of Supply Wells: | 0 |
| Commercial/NonCommercial UST Site: | N |
| Risk Classification: | L |
| Risk Class Based On Review: | L |
| Corrective Action Plan Type: | Not reported |
| NOV Issue Date: | Not reported |
| Site Priority: | Not reported |
| Phase Of LSA Req: | Not reported |
| Site Risk Reason: | Not reported |
| Land Use: | Not reported |
| MTBE: | 0 |
| MTBE1: | U |
| Flag: | 0 |
| Flag1: | 0 |
| LUR Filed: | 09/18/2007 |
| GPS Confirmed: | 90 |
| Current Status: | A |
| RBCA GW: | Not reported |
| PETOPT: | 4 |
| RPL: | False |
| CD Num: | 443 |
| Reel Num: | 123 |
| RPOW: | False |
| RPOP: | False |
| Error Flag: | 0 |
| Error Code: | N |
| Valid: | False |
| Testlat: | Not reported |
| Regional Officer Project Mgr: | BRH |
| Company: | Not reported |

Map ID
Direction
Distance
Elevation

MAP FINDINGS

Site

Database(s)

EDR ID Number
EPA ID Number

PROCTOR, THELMA PROPERTY (Continued)

S108493122

Telephone: 3013842456
5 Min Quad: Not reported

LUST:

ERR Type: Not reported
UST Number: RA-5702
Facility Id: 33238
Date Occurred: 2007-03-12 00:00:00
Date Reported: 2007-03-28 00:00:00
Owner/Operator: Not reported
Ownership: 4
Operation Type: 3
Type: 4
Location: 7
Priority Update: Not reported
Wells Affected Y/N: N
Samples Include: Not reported
7#5 Minute Quad: Y
5 Minute Quad: Not reported
Pirf/Min Soil: Not reported
Release Code: Not reported
Source Code: Not reported
Err Type: 2
Cause: Not reported
Source: Not reported
UST Number: P

LUST:

Incident Number: 33238
Last Modified: 6/1/2007
Incident Phase: CO
NOV Issued: Not reported
NORR Issued: Not reported
45 Day Report: Not reported
Public Meeting Held: Not reported
SOC Signed: Not reported
Reclassification Report: Not reported
RS Designation: Not reported
Closure Request Date: Not reported
Close-out Report: Not reported

LUST TRUST:

Name: PROCTOR, THELMA PROPERTY
Address: 1507 EDGEVALE RD
City,State,Zip: DURHAM, NC
Facility ID: Not reported
Site ID: 33238
Site Note: Noncommercial; 100% eligible; \$0 deductible.[CGS 08/21/07]
Site Eligible?: True
Commercial Find: 100% Non-Commercial
Priority Rank: Not reported
Deductable Amount: 0
3rd Party Deductable Amt: 0
Sum 3rd Party Amt Applied: 0

Map ID
 Direction
 Distance
 Elevation

MAP FINDINGS

Site

Database(s)

EDR ID Number
 EPA ID Number

PROCTOR, THELMA PROPERTY (Continued)

S108493122

INST CONTROL:

| | |
|-----------------------|--|
| Name: | PROCTOR, THELMA PROPERTY |
| Address: | 1507 EDGEVALE RD |
| City,State,Zip: | DURHAM, NC |
| Project Number: | RA-5702 |
| Object ID: | Not reported |
| DWM Contact: | Raleigh Regional Office (919) 791-4200 |
| DWM Program: | Underground Storage Tank Section |
| Project Status: | No Further Action |
| COC: | Multi COC |
| Contamination Source: | UST System |
| Received Date: | 9/17/2007 |
| Restricted Media: | Multi-Media |
| Allowed Use: | Media Restrictions Only |
| Certification: | None |
| Plant Reception Date: | Not reported |
| Instrument Status: | Effective |
| Deed BK: | Not reported |
| Deed PG: | Not reported |
| Plat BK: | Not reported |
| Plat PG: | Not reported |
| Instrument: | Notice and Restriction |
| Deed: | Not reported |
| Deed Date: | Recorded 9-17-2007 |
| Plat: | Not reported |
| Plat Date: | Not reported |
| X Coord: | 2027607.0958 |
| Y Coord: | 819720.17768 |

Q70
SSW
1/4-1/2
0.427 mi.
2252 ft.

SURLA, ELIZABETH PROPERTY
510 EVERETTE PLACE
DURHAM, NC 27701
Site 1 of 2 in cluster Q

LUST **S106683080**
LUST TRUST **N/A**
INST CONTROL
IMD

Relative:
Higher
Actual:
325 ft.

| | |
|------------------------------------|---------------------------|
| LUST: | |
| Name: | SURLA, ELIZABETH PROPERTY |
| Address: | 510 EVERETTE PLACE |
| City,State,Zip: | DURHAM, NC 27701-1213 |
| Facility ID: | Not reported |
| UST Number: | RA-5166 |
| Incident Number: | 26716 |
| Source Type: | 3 |
| Date Reported: | 10/13/2004 |
| Closure Request: | Not reported |
| Close Out: | 07/01/2005 |
| Level Of Soil Cleanup Achieved: | S1 |
| # Of Supply Wells: | 0 |
| Commercial/NonCommercial UST Site: | N |
| Risk Classification: | L |
| Risk Class Based On Review: | L |
| Corrective Action Plan Type: | Not reported |
| NOV Issue Date: | Not reported |
| Site Priority: | Not reported |
| Phase Of LSA Req: | Not reported |
| Site Risk Reason: | Not reported |
| Land Use: | RES |

Map ID
Direction
Distance
Elevation

MAP FINDINGS

Site

Database(s)

EDR ID Number
EPA ID Number

SURLA, ELIZABETH PROPERTY (Continued)

S106683080

| | |
|-------------------------------|---------------------|
| MTBE: | 0 |
| MTBE1: | U |
| Flag: | 0 |
| Flag1: | 0 |
| LUR Filed: | 07/19/2005 |
| GPS Confirmed: | 31 |
| Current Status: | A |
| RBCA GW: | G2 |
| PETOPT: | 4 |
| RPL: | False |
| CD Num: | 443 |
| Reel Num: | 122 |
| RPOW: | False |
| RPOP: | False |
| Error Flag: | 0 |
| Error Code: | N |
| Valid: | False |
| Testlat: | Not reported |
| Regional Officer Project Mgr: | ZMB |
| Company: | Not reported |
| Telephone: | 6104894623 |
| 5 Min Quad: | Not reported |
| LUST: | |
| ERR Type: | Not reported |
| UST Number: | RA-5166 |
| Facility Id: | 26716 |
| Date Occurred: | 2004-09-03 00:00:00 |
| Date Reported: | 2004-10-13 00:00:00 |
| Owner/Operator: | Not reported |
| Ownership: | 4 |
| Operation Type: | 3 |
| Type: | 4 |
| Location: | 7 |
| Priority Update: | Not reported |
| Wells Affected Y/N: | Not reported |
| Samples Include: | Not reported |
| 7#5 Minute Quad: | Y |
| 5 Minute Quad: | Not reported |
| Pirf/Min Soil: | Not reported |
| Release Code: | Not reported |
| Source Code: | Not reported |
| Err Type: | 2 |
| Cause: | Not reported |
| Source: | C |
| UST Number: | C |
| LUST: | |
| Incident Number: | 26716 |
| Last Modified: | 7/1/2005 |
| Incident Phase: | CO |
| NOV Issued: | Not reported |
| NORR Issued: | Not reported |
| 45 Day Report: | Not reported |
| Public Meeting Held: | Not reported |
| SOC Signed: | Not reported |
| Reclassification Report: | Not reported |

Map ID
Direction
Distance
Elevation

MAP FINDINGS

Site

Database(s)

EDR ID Number
EPA ID Number

SURLA, ELIZABETH PROPERTY (Continued)

S106683080

RS Designation: Not reported
Closure Request Date: Not reported
Close-out Report: Not reported

LUST TRUST:

Name: SURLA, ELIZABETH PROPERTY
Address: 510 EVERETTE PLACE
City,State,Zip: DURHAM, NC
Facility ID: Not reported
Site ID: 26716
Site Note: Noncommercial. 100% eligible. 0 deductible.
Site Eligible?: True
Commercial Find: 100% Non-Commercial
Priority Rank: Not reported
Deductable Amount: 0
3rd Party Deductable Amt: 0
Sum 3rd Party Amt Applied: 0

INST CONTROL:

Name: SURLA, ELIZABETH PROPERTY
Address: 510 EVERETTE PLACE
City,State,Zip: DURHAM, NC
Project Number: RA-5166
Object ID: Not reported
DWM Contact: Raleigh Regional Office (919) 791-4200
DWM Program: Underground Storage Tank Section
Project Status: No Further Action
COC: Multi COC
Contamination Source: UST System
Received Date: 7/18/2005
Restricted Media: Multi-Media
Allowed Use: Media Restrictions Only
Certification: None
Plant Reception Date: Not reported
Instrument Status: Effective
Deed BK: Not reported
Deed PG: Not reported
Plat BK: Not reported
Plat PG: Not reported
Instrument: Notice and Restriction
Deed: Not reported
Deed Date: Recorded 7-18-2005
Plat: Not reported
Plat Date: Not reported
X Coord: 2029576.9016
Y Coord: 823995.37287

IMD:

Facility ID: 26716
Name: SURLA, ELIZABETH PROPERTY
Address: 510 EVERETTE PLACE
City,State,Zip: DURHAM, NC
Date Occurred: 9/3/2004
Submit Date: 10/13/2004
Incident Desc: ONE 550 GALLON HEATING OIL UST REMOVED ON 09/03/204 . 10.30 TONS OF

Map ID
Direction
Distance
Elevation

MAP FINDINGS

Site

Database(s)

EDR ID Number
EPA ID Number

SURLA, ELIZABETH PROPERTY (Continued)

S106683080

CONTAMINATED SOIL REMOVED BED ROCK AT 8'. SOIL ABOVE SOIL TO GROUNDWATER.

| | |
|--|---------------------|
| Operator: | MS. ELIZABETH SURLA |
| UST ID: | Not reported |
| Incident ID: | Not reported |
| Initials of UST Regional Contact: | Not reported |
| Regional Office: | Not reported |
| Responsible Party/Company Name: | Not reported |
| Ownership: | 4 |
| Responsible Party Contact Name: | Not reported |
| Operation: | 3 |
| Responsible Party Mailing Address: | Not reported |
| Responsible Party City,State,Zip: | Not reported |
| Ownership: | Private |
| Operation Type: | Residential |
| Responsible Party County: | Not reported |
| Source: | Leak-underground |
| Type: | GASOLINE/DIESEL |
| Location: | 7 |
| Petroleum Type: | Not reported |
| Date Incident Reported: | Not reported |
| Whether Tank is Commercial or Non Commercial: | Not reported |
| Site Priority: | Not reported |
| Whether Tank is Regulated: | Not reported |
| Priority Update: | Not reported |
| Notice of Regulatory Requirement: | Not reported |
| Wells Affected: | Not reported |
| Notice of Violation: | Not reported |
| Phase 1 or Phase 2: | Not reported |
| Num Affected: | Not reported |
| Site Priority: | Not reported |
| Location: | Residence |
| Current Risk Condition: | Not reported |
| Sampled By: | Y |
| Samples Include: | Not reported |
| Initial reported risk of incident (never changes): | Not reported |
| 7.5 Min Quad: | Not reported |
| 5 Min Quad: | Not reported |
| Intermediate Condition Present: | Not reported |
| Latitude: | 36.00805555 |
| Longitude: | -78.53972222 |
| Use of Land, Industrial: | Not reported |
| Corrective Action Plan Selected - up to 5: | Not reported |
| RBCA: | Not reported |
| Date Close Review Requested From RP or Owner: | Not reported |
| Date Case Closed: | Not reported |
| Extent of Contamination: | Not reported |
| Number of Supply Wells Located on Property: | Not reported |
| MTBE in Well Y/N/U Yes, No or Unknown: | Not reported |
| Facility Phone Number: | Not reported |
| MTBE in Groundwater Y/N/U Yes, No or Unknown: | Not reported |
| Date Land Use Restriction Filed: | Not reported |
| Date Cleanup Initiated: | Not reported |
| Record Status: | Not reported |
| RBCA GW Codes: | Not reported |
| RBCA GW: | Not reported |
| Pollutant Type Present: | Not reported |

Map ID
 Direction
 Distance
 Elevation

MAP FINDINGS

Site

Database(s)

EDR ID Number
 EPA ID Number

SURLA, ELIZABETH PROPERTY (Continued)

S106683080

Reference Number for Media Disk for Archived Record: Not reported
 RP Owner?: Not reported
 RP Operator?: Not reported
 RP Landowner?: Not reported
 Comments: Not reported
 GW Contam: Yes, Groundwater Contamination has been detected
 Soil Contam: No
 Contact Phone: 6104894623
 Owner Company: Not reported
 Operator Address: 11315 NE 32ND CT
 Operator City,State,Zip: VANCOUVER, WA 98686-4366
 Operator County: Not reported
 Material: Not reported
 Qty Lost 1: Not reported
 Qty Recovered 1: Not reported
 Setting: Not reported
 Risk Site: L
 Priority Code: Not reported
 Dem Contact: ZMB
 Wells Contam: Not reported
 Latitude Number: 360029
 Longitude Number: 783223
 Latitude Decimal: 36.0080555555556
 Longitude Decimal: 78.5397222222222
 GPS: 7
 Agency: DWM

Status:

Facility ID: 26716
 Last Modified: 2005-07-01 00:00:00
 Incident Phase: CO
 NOV Issued: Not reported
 NORR Issued: Not reported
 45 Day Report: Not reported
 Public Meeting Held: Not reported
 Corrective Action Planned: Not reported
 SOC Sighned: Not reported
 Reclassification Report: Not reported
 RS Designation: Not reported
 Closure Request Date: Not reported
 Close-out Report: Not reported

R71
South
1/4-1/2
0.427 mi.
2255 ft.

PERRY RESIDENCE (WALTER)
1800 GLENDALE AVENUE
DURHAM, NC 27701
Site 1 of 3 in cluster R

LUST **S106074868**
LUST TRUST **N/A**
IMD

Relative:
Higher
Actual:
365 ft.

LUST:
 Name: PERRY RESIDENCE (WALTER)
 Address: 1800 GLENDALE AVENUE
 City,State,Zip: DURHAM, NC 27701-
 Facility ID: Not reported
 UST Number: RA-4762
 Incident Number: 26401
 Source Type: 3
 Date Reported: 10/06/2003

Map ID
Direction
Distance
Elevation

MAP FINDINGS

Site

Database(s)

EDR ID Number
EPA ID Number

PERRY RESIDENCE (WALTER) (Continued)

S106074868

| | |
|------------------------------------|---------------------|
| Closure Request: | Not reported |
| Close Out: | 11/06/2003 |
| Level Of Soil Cleanup Achieved: | S3 |
| # Of Supply Wells: | 0 |
| Commercial/NonCommercial UST Site: | N |
| Risk Classification: | L |
| Risk Class Based On Review: | L |
| Corrective Action Plan Type: | Not reported |
| NOV Issue Date: | Not reported |
| Site Priority: | Not reported |
| Phase Of LSA Req: | 1 |
| Site Risk Reason: | Not reported |
| Land Use: | RES |
| MTBE: | 0 |
| MTBE1: | N |
| Flag: | 0 |
| Flag1: | 0 |
| LUR Filed: | Not reported |
| GPS Confirmed: | 90 |
| Current Status: | A |
| RBCA GW: | G1 |
| PETOPT: | 4 |
| RPL: | False |
| CD Num: | 225 |
| Reel Num: | 79 |
| RPOW: | False |
| RPOP: | False |
| Error Flag: | 0 |
| Error Code: | N |
| Valid: | False |
| Testlat: | Not reported |
| Regional Officer Project Mgr: | JFM |
| Company: | WALTER PERRY |
| Telephone: | Not reported |
| 5 Min Quad: | Not reported |
| LUST: | |
| ERR Type: | Not reported |
| UST Number: | RA-4762 |
| Facility Id: | 26401 |
| Date Occurred: | 2003-09-15 00:00:00 |
| Date Reported: | 2003-10-06 00:00:00 |
| Owner/Operator: | Not reported |
| Ownership: | 4 |
| Operation Type: | 3 |
| Type: | 4 |
| Location: | 7 |
| Priority Update: | Not reported |
| Wells Affected Y/N: | N |
| Samples Include: | Not reported |
| 7#5 Minute Quad: | 6 |
| 5 Minute Quad: | Not reported |
| Pirf/Min Soil: | Not reported |
| Release Code: | Not reported |
| Source Code: | Not reported |
| Err Type: | 2 |
| Cause: | Not reported |
| Source: | C |

Map ID
Direction
Distance
Elevation

MAP FINDINGS

Site

Database(s)

EDR ID Number
EPA ID Number

PERRY RESIDENCE (WALTER) (Continued)

S106074868

UST Number: C

LUST:

Incident Number: 26401
Last Modified: 11/6/2003
Incident Phase: CO
NOV Issued: Not reported
NORR Issued: Not reported
45 Day Report: Not reported
Public Meeting Held: Not reported
SOC Signed: Not reported
Reclassification Report: Not reported
RS Designation: Not reported
Closure Request Date: Not reported
Close-out Report: Not reported

LUST TRUST:

Name: PERRY RESIDENCE (WALTER)
Address: 1800 GLENDALE AVE
City,State,Zip: DURHAM, NC
Facility ID: Not reported
Site ID: 26401
Site Note: Not reported
Site Eligible?: True
Commercial Find: 100% Non-Commercial
Priority Rank: Not reported
Deductable Amount: 0
3rd Party Deductable Amt: 0
Sum 3rd Party Amt Applied: 0

IMD:

Facility ID: 26401
Name: PERRY RESIDENCE (WALTER)
Address: 1800 GLENDALE AVENUE
City,State,Zip: DURHAM, NC
Date Occurred: 9/15/2003
Submit Date: 10/6/2003
Incident Desc: One (1) 550-gallon heating oil UST
Operator: Not reported
UST ID: Not reported
Incident ID: Not reported
Initials of UST Regional Contact: Not reported
Regional Office: Not reported
Responsible Party/Company Name: Not reported
Ownership: 4
Responsible Party Contact Name: Not reported
Operation: 3
Responsible Party Mailing Address: Not reported
Responsible Party City,State,Zip: Not reported
Ownership: Private
Operation Type: Residential
Responsible Party County: Not reported
Source: Leak-underground
Type: GASOLINE/DIESEL
Location: 7

Map ID
Direction
Distance
Elevation

MAP FINDINGS

Site

Database(s)

EDR ID Number
EPA ID Number

PERRY RESIDENCE (WALTER) (Continued)

S106074868

| | |
|--|---------------------------------------|
| Petroleum Type: | Not reported |
| Date Incident Reported: | Not reported |
| Whether Tank is Commercial or Non Commercial: | Not reported |
| Site Priority: | Not reported |
| Whether Tank is Regulated: | Not reported |
| Priority Update: | Not reported |
| Notice of Regulatory Requirement: | Not reported |
| Wells Affected: | No |
| Notice of Violation: | Not reported |
| Phase 1 or Phase 2: | Not reported |
| Num Affected: | Not reported |
| Site Priority: | Not reported |
| Location: | Residence |
| Current Risk Condition: | Not reported |
| Sampled By: | 6 |
| Samples Include: | Not reported |
| Initial reported risk of incident (never changes): | Not reported |
| 7.5 Min Quad: | Not reported |
| 5 Min Quad: | Not reported |
| Intermediate Condition Present: | Not reported |
| Latitude: | 36.01277777 |
| Longitude: | -78.89527777 |
| Use of Land, Industrial: | Not reported |
| Corrective Action Plan Selected - up to 5: | Not reported |
| RBCA: | Not reported |
| Date Close Review Requested From RP or Owner: | Not reported |
| Date Case Closed: | Not reported |
| Extent of Contamination: | Not reported |
| Number of Supply Wells Located on Property: | Not reported |
| MTBE in Well Y/N/U Yes, No or Unknown: | Not reported |
| Facility Phone Number: | Not reported |
| MTBE in Groundwater Y/N/U Yes, No or Unknown: | Not reported |
| Date Land Use Restriction Filed: | Not reported |
| Date Cleanup Initiated: | Not reported |
| Record Status: | Not reported |
| RBCA GW Codes: | Not reported |
| RBCA GW: | Not reported |
| Pollutant Type Present: | Not reported |
| Reference Number for Media Disk for Archived Record: | Not reported |
| RP Owner?: | Not reported |
| RP Operator?: | Not reported |
| RP Landowner?: | Not reported |
| Comments: | Not reported |
| GW Contam: | No Groundwater Contamination detected |
| Soil Contam: | Yes |
| Contact Phone: | Not reported |
| Owner Company: | WALTER PERRY |
| Operator Address: | 1800 GLENDALE AVENUE |
| Operator City,State,Zip: | DURHAM, NC 27701- |
| Operator County: | Not reported |
| Material: | Not reported |
| Qty Lost 1: | Not reported |
| Qty Recovered 1: | Not reported |
| Setting: | Not reported |
| Risk Site: | L |
| Priority Code: | Not reported |
| Dem Contact: | JFM |

Map ID
 Direction
 Distance
 Elevation

MAP FINDINGS

Site

Database(s)

EDR ID Number
 EPA ID Number

PERRY RESIDENCE (WALTER) (Continued)

S106074868

| | |
|----------------------------|---------------------|
| Wells Contam: | Not reported |
| Latitude Number: | 360046 |
| Longitude Number: | 785343 |
| Latitude Decimal: | 36.0127777777778 |
| Longitude Decimal: | 78.8952777777778 |
| GPS: | 6 |
| Agency: | DWM |
| Status: | |
| Facility ID: | 26401 |
| Last Modified: | 2003-11-06 00:00:00 |
| Incident Phase: | CO |
| NOV Issued: | Not reported |
| NORR Issued: | Not reported |
| 45 Day Report: | Not reported |
| Public Meeting Held: | Not reported |
| Corrective Action Planned: | Not reported |
| SOC Sighned: | Not reported |
| Reclassification Report: | Not reported |
| RS Designation: | Not reported |
| Closure Request Date: | Not reported |
| Close-out Report: | Not reported |

R72
South
1/4-1/2
0.429 mi.
2264 ft.

EDMONDSON RESIDENCE (MARTHA B.)
1801 GLENDALE AVENUE
DURHAM, NC 27701
Site 2 of 3 in cluster R

LUST S106074888
IMD N/A

Relative:
Higher
Actual:
368 ft.

| | | |
|------------------|------------------------------------|---------------------------------|
| Relative: | LUST: | |
| Higher | Name: | EDMONDSON RESIDENCE (MARTHA B.) |
| Actual: | Address: | 1801 GLENDALE AVENUE |
| 368 ft. | City,State,Zip: | DURHAM, NC 27701-1323 |
| | Facility ID: | Not reported |
| | UST Number: | RA-4784 |
| | Incident Number: | 26420 |
| | Source Type: | 3 |
| | Date Reported: | 11/05/2003 |
| | Closure Request: | Not reported |
| | Close Out: | 11/14/2003 |
| | Level Of Soil Cleanup Achieved: | Not reported |
| | # Of Supply Wells: | 0 |
| | Commercial/NonCommercial UST Site: | N |
| | Risk Classification: | L |
| | Risk Class Based On Review: | L |
| | Corrective Action Plan Type: | Not reported |
| | NOV Issue Date: | Not reported |
| | Site Priority: | Not reported |
| | Phase Of LSA Req: | Not reported |
| | Site Risk Reason: | Not reported |
| | Land Use: | Not reported |
| | MTBE: | 0 |
| | MTBE1: | U |
| | Flag: | 0 |
| | Flag1: | 0 |
| | LUR Filed: | Not reported |
| | GPS Confirmed: | 31 |

Map ID
Direction
Distance
Elevation

MAP FINDINGS

Site

Database(s)

EDR ID Number
EPA ID Number

EDMONDSON RESIDENCE (MARTHA B.) (Continued)

S106074888

Current Status: A
RBCA GW: Not reported
PETOPT: 4
RPL: False
CD Num: 224
Reel Num: 77
RPOW: False
RPOP: False
Error Flag: 0
Error Code: N
Valid: False
Testlat: Not reported
Regional Officer Project Mgr: JFM
Company: MARTHA B. EDMONDSON
Telephone: Not reported
5 Min Quad: Not reported

LUST:

ERR Type: Not reported
UST Number: RA-4784
Facility Id: 26420
Date Occurred: 2003-10-20 00:00:00
Date Reported: 2003-11-05 00:00:00
Owner/Operator: Not reported
Ownership: 4
Operation Type: 3
Type: 4
Location: 7
Priority Update: Not reported
Wells Affected Y/N: N
Samples Include: Not reported
7#5 Minute Quad: 6
5 Minute Quad: Not reported
Pirf/Min Soil: Not reported
Release Code: Not reported
Source Code: Not reported
Err Type: 2
Cause: Not reported
Source: C
UST Number: C

LUST:

Incident Number: 26420
Last Modified: 11/14/2003
Incident Phase: CO
NOV Issued: Not reported
NORR Issued: Not reported
45 Day Report: Not reported
Public Meeting Held: Not reported
SOC Signed: Not reported
Reclassification Report: Not reported
RS Designation: Not reported
Closure Request Date: Not reported
Close-out Report: Not reported

Map ID
Direction
Distance
Elevation

MAP FINDINGS

Site

Database(s)

EDR ID Number
EPA ID Number

EDMONDSON RESIDENCE (MARTHA B.) (Continued)

S106074888

IMD:

| | |
|--|--------------------------------------|
| Facility ID: | 26420 |
| Name: | EDMONDSON RESIDENCE (MARTHA B. |
| Address: | 1801 GLENDALE AVENUE |
| City,State,Zip: | DURHAM, NC |
| Date Occurred: | 10/20/2003 |
| Submit Date: | 11/5/2003 |
| Incident Desc: | One (1) 1,000-gallon heating oil UST |
| Operator: | C/O MS. ANNIE B. TALBERT |
| UST ID: | Not reported |
| Incident ID: | Not reported |
| Initials of UST Regional Contact: | Not reported |
| Regional Office: | Not reported |
| Responsible Party/Company Name: | Not reported |
| Ownership: | 4 |
| Responsible Party Contact Name: | Not reported |
| Operation: | 3 |
| Responsible Party Mailing Address: | Not reported |
| Responsible Party City,State,Zip: | Not reported |
| Ownership: | Private |
| Operation Type: | Residential |
| Responsible Party County: | Not reported |
| Source: | Leak-underground |
| Type: | GASOLINE/DIESEL |
| Location: | 7 |
| Petroleum Type: | Not reported |
| Date Incident Reported: | Not reported |
| Whether Tank is Commercial or Non Commercial: | Not reported |
| Site Priority: | Not reported |
| Whether Tank is Regulated: | Not reported |
| Priority Update: | Not reported |
| Notice of Regulatory Requirement: | Not reported |
| Wells Affected: | No |
| Notice of Violation: | Not reported |
| Phase 1 or Phase 2: | Not reported |
| Num Affected: | Not reported |
| Site Priority: | Not reported |
| Location: | Residence |
| Current Risk Condition: | Not reported |
| Sampled By: | 6 |
| Samples Include: | Not reported |
| Initial reported risk of incident (never changes): | Not reported |
| 7.5 Min Quad: | Not reported |
| 5 Min Quad: | Not reported |
| Intermediate Condition Present: | Not reported |
| Latitude: | 36.215 |
| Longitude: | -79.0975 |
| Use of Land, Industrial: | Not reported |
| Corrective Action Plan Selected - up to 5: | Not reported |
| RBCA: | Not reported |
| Date Close Review Requested From RP or Owner: | Not reported |
| Date Case Closed: | Not reported |
| Extent of Contamination: | Not reported |
| Number of Supply Wells Located on Property: | Not reported |
| MTBE in Well Y/N/U Yes, No or Unknown: | Not reported |
| Facility Phone Number: | Not reported |
| MTBE in Groundwater Y/N/U Yes, No or Unknown: | Not reported |

Map ID
Direction
Distance
Elevation

MAP FINDINGS

Site

Database(s)

EDR ID Number
EPA ID Number

EDMONDSON RESIDENCE (MARTHA B.) (Continued)

S106074888

| | |
|--|---------------------------------------|
| Date Land Use Restriction Filed: | Not reported |
| Date Cleanup Initiated: | Not reported |
| Record Status: | Not reported |
| RBCA GW Codes: | Not reported |
| RBCA GW: | Not reported |
| Pollutant Type Present: | Not reported |
| Reference Number for Media Disk for Archived Record: | Not reported |
| RP Owner?: | Not reported |
| RP Operator?: | Not reported |
| RP Landowner?: | Not reported |
| Comments: | Not reported |
| GW Contam: | No Groundwater Contamination detected |
| Soil Contam: | Yes |
| Contact Phone: | Not reported |
| Owner Company: | MARTHA B. EDMONDSON |
| Operator Address: | 101 STONE RIDGE DRIVE |
| Operator City,State,Zip: | CHAPEL HILL, NC 27514-9733 |
| Operator County: | Not reported |
| Material: | Not reported |
| Qty Lost 1: | Not reported |
| Qty Recovered 1: | Not reported |
| Setting: | Not reported |
| Risk Site: | L |
| Priority Code: | Not reported |
| Dem Contact: | JFM |
| Wells Contam: | Not reported |
| Latitude Number: | 361254 |
| Longitude Number: | 790551 |
| Latitude Decimal: | 36.215 |
| Longitude Decimal: | 79.0975 |
| GPS: | 6 |
| Agency: | DWM |
| Status: | |
| Facility ID: | 26420 |
| Last Modified: | 2003-11-14 00:00:00 |
| Incident Phase: | CO |
| NOV Issued: | Not reported |
| NORR Issued: | Not reported |
| 45 Day Report: | Not reported |
| Public Meeting Held: | Not reported |
| Corrective Action Planned: | Not reported |
| SOC Sighned: | Not reported |
| Reclassification Report: | Not reported |
| RS Designation: | Not reported |
| Closure Request Date: | Not reported |
| Close-out Report: | Not reported |

Map ID
Direction
Distance
Elevation

MAP FINDINGS

Site

Database(s)

EDR ID Number
EPA ID Number

P73 **DURHAM COUNTY ABC STORE**
NE **2801 N. ROXBORO ROAD**
1/4-1/2 **DURHAM, NC 27704**
0.432 mi.
2280 ft. **Site 2 of 3 in cluster P**

LUST **S108117013**
LUST TRUST **N/A**

Relative:
Higher
Actual:
381 ft.

LUST:
Name: DURHAM COUNTY ABC STORE
Address: 2801 N. ROXBORO ROAD
City,State,Zip: DURHAM, NC 27704-3245
Facility ID: Not reported
UST Number: RA-5461
Incident Number: 33007
Source Type: 3
Date Reported: 12/01/2005
Closure Request: Not reported
Close Out: 04/10/2006
Level Of Soil Cleanup Achieved: S1
Of Supply Wells: 0
Commercial/NonCommercial UST Site: N
Risk Classification: L
Risk Class Based On Review: L
Corrective Action Plan Type: Not reported
NOV Issue Date: Not reported
Site Priority: Not reported
Phase Of LSA Req: 1
Site Risk Reason: Not reported
Land Use: RES
MTBE: 0
MTBE1: N
Flag: 0
Flag1: 0
LUR Filed: 04/21/2006
GPS Confirmed: 69
Current Status: A
RBCA GW: G2
PETOPT: 4
RPL: False
CD Num: 308
Reel Num: 208
RPOW: False
RPOP: False
Error Flag: 0
Error Code: N
Valid: False
Testlat: Not reported
Regional Officer Project Mgr: MRP
Company: DURHAM COUNTY ABC BOARD
Telephone: 9194196217
5 Min Quad: Not reported

LUST:
ERR Type: Not reported
UST Number: RA-5461
Facility Id: 33007
Date Occurred: 2005-12-01 00:00:00
Date Reported: 2005-12-01 00:00:00
Owner/Operator: Not reported
Ownership: 6
Operation Type: 6

Map ID
 Direction
 Distance
 Elevation

MAP FINDINGS

Site

Database(s)

EDR ID Number
 EPA ID Number

DURHAM COUNTY ABC STORE (Continued)

S108117013

Type: 4
 Location: 8
 Priority Update: Not reported
 Wells Affected Y/N: Not reported
 Samples Include: Not reported
 7#5 Minute Quad: 9
 5 Minute Quad: Not reported
 Pirf/Min Soil: Not reported
 Release Code: Not reported
 Source Code: Not reported
 Err Type: 2
 Cause: Not reported
 Source: Not reported
 UST Number: P

LUST:

Incident Number: 33007
 Last Modified: 4/10/2006
 Incident Phase: CO
 NOV Issued: Not reported
 NORR Issued: Not reported
 45 Day Report: Not reported
 Public Meeting Held: Not reported
 SOC Signed: Not reported
 Reclassification Report: Not reported
 RS Designation: Not reported
 Closure Request Date: Not reported
 Close-out Report: Not reported

LUST TRUST:

Name: DURHAM COUNTY ABC STORE
 Address: 2801 N ROXBORO ROAD
 City,State,Zip: DURHAM, NC
 Facility ID: Not reported
 Site ID: 33007
 Site Note: Noncommercial. 100% eligible. 0 deductible.
 Site Eligible?: True
 Commercial Find: 100% Non-Commercial
 Priority Rank: Not reported
 Deductable Amount: 0
 3rd Party Deductable Amt: 0
 Sum 3rd Party Amt Applied: 0

P74
NE
 1/4-1/2
 0.432 mi.
 2280 ft.

DURHAM COUNTY ABC STORE
2801 N. ROXBORO ROAD
DURHAM, NC
 Site 3 of 3 in cluster P

INST CONTROL **S107562962**
IMD **N/A**

Relative:
Higher
Actual:
381 ft.

INST CONTROL:
 Name: DURHAM COUNTY ABC STORE
 Address: 2801 N. ROXBORO ROAD
 City,State,Zip: DURHAM, NC
 Project Number: RA-5461
 Object ID: Not reported
 DWM Contact: Raleigh Regional Office (919) 791-4200

Map ID
Direction
Distance
Elevation

MAP FINDINGS

Site

Database(s)

EDR ID Number
EPA ID Number

DURHAM COUNTY ABC STORE (Continued)

S107562962

DWM Program: Underground Storage Tank Section
Project Status: No Further Action
COC: Multi COC
Contamination Source: UST System
Received Date: 4/20/2006
Restricted Media: Multi-Media
Allowed Use: Media Restrictions Only
Certification: None
Plant Reception Date: Not reported
Instrument Status: Effective
Deed BK: Not reported
Deed PG: Not reported
Plat BK: Not reported
Plat PG: Not reported
Instrument: Notice and Restriction
Deed: Not reported
Deed Date: Recorded 4-20-2006
Plat: Not reported
Plat Date: Not reported
X Coord: 2032536.3258
Y Coord: 828650.02498

IMD:

Facility ID: 33007
Name: DURHAM COUNTY ABC STORE
Address: 2801 N. ROXBORO ROAD
City,State,Zip: DURHAM, NC
Date Occurred: 12/1/2005
Submit Date: 12/1/2005
Incident Desc: One 565-gal heating oil UST removed w/ 45.2 tons of soil. Confirmation samples had high of 12.1K ppm DRO/2350 ppm GRO TPH.
Operator: RANDY MILLS
UST ID: Not reported
Incident ID: Not reported
Initials of UST Regional Contact: Not reported
Regional Office: Not reported
Responsible Party/Company Name: Not reported
Ownership: 6
Responsible Party Contact Name: Not reported
Operation: 6
Responsible Party Mailing Address: Not reported
Responsible Party City,State,Zip: Not reported
Ownership: County
Operation Type: Commercial
Responsible Party County: Not reported
Source: Leak-underground
Type: GASOLINE/DIESEL
Location: 8
Petroleum Type: Not reported
Date Incident Reported: Not reported
Whether Tank is Commercial or Non Commercial: Not reported
Site Priority: Not reported
Whether Tank is Regulated: Not reported
Priority Update: Not reported
Notice of Regulatory Requirement: Not reported
Wells Affected: Not reported
Notice of Violation: Not reported

Map ID
Direction
Distance
Elevation

MAP FINDINGS

Site

Database(s)

EDR ID Number
EPA ID Number

DURHAM COUNTY ABC STORE (Continued)

S107562962

| | |
|--|--|
| Phase 1 or Phase 2: | Not reported |
| Num Affected: | Not reported |
| Site Priority: | Not reported |
| Location: | Other |
| Current Risk Condition: | Not reported |
| Sampled By: | 9 |
| Samples Include: | Not reported |
| Initial reported risk of incident (never changes): | Not reported |
| 7.5 Min Quad: | Not reported |
| 5 Min Quad: | Not reported |
| Intermediate Condition Present: | Not reported |
| Latitude: | 36.02666666 |
| Longitude: | -78.88972222 |
| Use of Land, Industrial: | Not reported |
| Corrective Action Plan Selected - up to 5: | Not reported |
| RBCA: | Not reported |
| Date Close Review Requested From RP or Owner: | Not reported |
| Date Case Closed: | Not reported |
| Extent of Contamination: | Not reported |
| Number of Supply Wells Located on Property: | Not reported |
| MTBE in Well Y/N/U Yes, No or Unknown: | Not reported |
| Facility Phone Number: | Not reported |
| MTBE in Groundwater Y/N/U Yes, No or Unknown: | Not reported |
| Date Land Use Restriction Filed: | Not reported |
| Date Cleanup Initiated: | Not reported |
| Record Status: | Not reported |
| RBCA GW Codes: | Not reported |
| RBCA GW: | Not reported |
| Pollutant Type Present: | Not reported |
| Reference Number for Media Disk for Archived Record: | Not reported |
| RP Owner?: | Not reported |
| RP Operator?: | Not reported |
| RP Landowner?: | Not reported |
| Comments: | Not reported |
| GW Contam: | Yes, Groundwater Contamination has been detected |
| Soil Contam: | No |
| Contact Phone: | 9194196217 |
| Owner Company: | DURHAM COUNTY ABC BOARD |
| Operator Address: | 3620 CHAPEL HILL ROAD |
| Operator City, State, Zip: | DURHAM, NC 27707- |
| Operator County: | Not reported |
| Material: | Not reported |
| Qty Lost 1: | Not reported |
| Qty Recovered 1: | Not reported |
| Setting: | Not reported |
| Risk Site: | L |
| Priority Code: | Not reported |
| Dem Contact: | MRP |
| Wells Contam: | Not reported |
| Latitude Number: | 360136 |
| Longitude Number: | 785323 |
| Latitude Decimal: | 36.0266666666667 |
| Longitude Decimal: | 78.8897222222222 |
| GPS: | 5 |
| Agency: | DWM |

Status:

Facility ID: 33007

Map ID
 Direction
 Distance
 Elevation

MAP FINDINGS

Site

Database(s)

EDR ID Number
 EPA ID Number

DURHAM COUNTY ABC STORE (Continued)

S107562962

Last Modified: 2006-04-10 00:00:00
 Incident Phase: CO
 NOV Issued: Not reported
 NORR Issued: Not reported
 45 Day Report: Not reported
 Public Meeting Held: Not reported
 Corrective Action Planned: Not reported
 SOC Sighned: Not reported
 Reclassification Report: Not reported
 RS Designation: Not reported
 Closure Request Date: Not reported
 Close-out Report: Not reported

75
NNE
1/4-1/2
0.434 mi.
2289 ft.

PEGASUS LAND CO (3023 FARTHING)
3023 FARTHING STREET
DURHAM, NC 27701

LUST **S117411723**
LUST TRUST **N/A**

Relative:
Higher
Actual:
375 ft.

LUST:
 Name: PEGASUS LAND CO (3023 FARTHING)
 Address: 3023 FARTHING STREET
 City,State,Zip: DURHAM, NC 27701
 Facility ID: Not reported
 UST Number: RA-7541
 Incident Number: 39654
 Source Type: 3
 Date Reported: 11/13/2014
 Closure Request: Not reported
 Close Out: 01/30/2015
 Level Of Soil Cleanup Achieved: S3
 # Of Supply Wells: 0
 Commercial/NonCommercial UST Site: N
 Risk Classification: L
 Risk Class Based On Review: L
 Corrective Action Plan Type: Not reported
 NOV Issue Date: Not reported
 Site Priority: Not reported
 Phase Of LSA Req: Not reported
 Site Risk Reason: Not reported
 Land Use: RES
 MTBE: 0
 MTBE1: U
 Flag: 0
 Flag1: 0
 LUR Filed: Not reported
 GPS Confirmed: 14
 Current Status: C
 RBCA GW: Not reported
 PTOPT: 4
 RPL: False
 CD Num: 0
 Reel Num: 0
 RPOW: False
 RPOP: False
 Error Flag: 0
 Error Code: N

Map ID
Direction
Distance
Elevation

MAP FINDINGS

Site

Database(s)

EDR ID Number
EPA ID Number

PEGASUS LAND CO (3023 FARTHING) (Continued)

S117411723

Valid: False
Testlat: Not reported
Regional Officer Project Mgr: CAM
Company: Pegasus Land Company
Telephone: Not reported
5 Min Quad: Not reported

LUST:

ERR Type: Not reported
UST Number: RA-7541
Facility Id: 39654
Date Occurred: 2014-10-22 00:00:00
Date Reported: 2014-11-13 00:00:00
Owner/Operator: Not reported
Ownership: 4
Operation Type: 3
Type: 4
Location: 7
Priority Update: Not reported
Wells Affected Y/N: N
Samples Include: Not reported
7#5 Minute Quad: Y
5 Minute Quad: Not reported
Pirf/Min Soil: Not reported
Release Code: Not reported
Source Code: Not reported
Err Type: 1
Cause: 3
Source: A
UST Number: P

LUST:

Incident Number: 39654
Last Modified: 1/30/2015
Incident Phase: CO
NOV Issued: Not reported
NORR Issued: Not reported
45 Day Report: Not reported
Public Meeting Held: Not reported
SOC Signed: Not reported
Reclassification Report: Not reported
RS Designation: Not reported
Closure Request Date: Not reported
Close-out Report: Not reported

LUST TRUST:

Name: PEGASUS LAND CO (3023 FARTHING)
Address: 3023 FARTHING STREET
City,State,Zip: DURHAM, NC
Facility ID: Not reported
Site ID: 39654
Site Note: SCAN-----Noncommercial; first apply a \$1,000 deductible then reimburse 90% of subsequent approved costs until a maximum deductible of \$2,000 is reached. Then reimburse at 100%. [CGS 5/5/15]
Site Eligible?: True
Commercial Find: 100% Non-Commercial

Map ID
 Direction
 Distance
 Elevation

MAP FINDINGS

Site

Database(s)

EDR ID Number
 EPA ID Number

PEGASUS LAND CO (3023 FARTHING) (Continued)

S117411723

Priority Rank: Not reported
 Deductable Amount: 2000
 3rd Party Deductable Amt: 0
 Sum 3rd Party Amt Applied: 0

76
ENE
1/4-1/2
0.436 mi.
2300 ft.

MISHOE PROPERTY
410 E HAMMOND STREET
DURHAM, NC 27704

LUST S126415897
N/A

Relative:
Higher
Actual:
372 ft.

LUST:
 Name: MISHOE PROPERTY
 Address: 410 E HAMMOND STREET
 City,State,Zip: DURHAM, NC 27704
 Facility ID: Not reported
 UST Number: RA-27896
 Incident Number: 47199
 Source Type: 3
 Date Reported: 08/10/2020
 Closure Request: Not reported
 Close Out: 01/27/2021
 Level Of Soil Cleanup Achieved: S2
 # Of Supply Wells: 0
 Commercial/NonCommercial UST Site: N
 Risk Classification: L
 Risk Class Based On Review: L
 Corrective Action Plan Type: Not reported
 NOV Issue Date: Not reported
 Site Priority: Not reported
 Phase Of LSA Req: Not reported
 Site Risk Reason: Not reported
 Land Use: RES
 MTBE: 0
 MTBE1: U
 Flag: 0
 Flag1: Not reported
 LUR Filed: 08/20/2020
 GPS Confirmed: 15
 Current Status: C
 RBCA GW: N
 PTOPT: 4
 RPL: True
 CD Num: Not reported
 Reel Num: Not reported
 RPOW: False
 RPOP: False
 Error Flag: Not reported
 Error Code: N
 Valid: False
 Testlat: Not reported
 Regional Officer Project Mgr: CAM
 Company: Not reported
 Telephone: Not reported
 5 Min Quad: Not reported

LUST:
 ERR Type: Not reported

Map ID
 Direction
 Distance
 Elevation

MAP FINDINGS

Site

Database(s)

EDR ID Number
 EPA ID Number

MISHOE PROPERTY (Continued)

S126415897

UST Number: Not reported
 Facility Id: 47199
 Date Occurred: 2020-07-02 00:00:00
 Date Reported: Not reported
 Owner/Operator: Not reported
 Ownership: 4
 Operation Type: 3
 Type: 4
 Location: 7
 Priority Update: Not reported
 Wells Affected Y/N: N
 Samples Include: Not reported
 7#5 Minute Quad: N
 5 Minute Quad: Not reported
 Pirf/Min Soil: Not reported
 Release Code: Not reported
 Source Code: Not reported
 Err Type: 4
 Cause: 3
 Source: A
 UST Number: 2

LUST:

Incident Number: 47199
 Last Modified: 1/27/2021
 Incident Phase: CO
 NOV Issued: Not reported
 NORR Issued: Not reported
 45 Day Report: Not reported
 Public Meeting Held: Not reported
 SOC Signed: Not reported
 Reclassification Report: Not reported
 RS Designation: Not reported
 Closure Request Date: Not reported
 Close-out Report: Not reported

R77
South
1/4-1/2
0.443 mi.
2337 ft.

EDMONDSON RESIDENCE
1801 GLENDALE AVENUE
CHAPEL HILL, NC

LUST TRUST S106352305
N/A

Site 3 of 3 in cluster R

Relative:
Higher
Actual:
371 ft.

LUST TRUST:
 Name: EDMONDSON RESIDENCE
 Address: 1801 GLENDALE AVENUE
 City,State,Zip: CHAPEL HILL, NC
 Facility ID: Not reported
 Site ID: 26420
 Site Note: Not reported
 Site Eligible?: True
 Commercial Find: 100% Non-Commercial
 Priority Rank: Not reported
 Deductable Amount: 0
 3rd Party Deductable Amt: 0
 Sum 3rd Party Amt Applied: 0

Map ID
Direction
Distance
Elevation

MAP FINDINGS

Site

Database(s)

EDR ID Number
EPA ID Number

S78
South
1/4-1/2
0.450 mi.
2374 ft.

JERNIGAN, CARLA
408 W KNOX AVE.
DURHAM, NC
Site 1 of 2 in cluster S

LAST **S105912134**
IMD **N/A**

Relative:
Higher
Actual:
374 ft.

LAST:
Name: JERNIGAN, CARLA
Address: 408 W KNOX AVE.
City,State,Zip: DURHAM, NC
Facility ID: Not reported
UST Number: RA-15353
Incident Number: 15353
Contamination Type: NO
Source Type: 14
Product Type: N
Date Reported: 02/29/1996
Date Occur: 02/29/1996
Cleanup: Not reported
Closure Request: Not reported
Close Out: 09/17/2007
Level Of Soil Cleanup Achieved: Not reported
Tank Regulated Status: Not reported
Of Supply Wells: 0
Commercial/NonCommercial UST Site: Not reported
Risk Classification: Not reported
Risk Class Based On Review: L
Corrective Action Plan Type: Not reported
NOV Issue Date: Not reported
NORR Issue Date: Not reported
Site Priority: 20
Phase Of LSA Req: Not reported
Site Risk Reason: Not reported
Land Use: Not reported
MTBE: No
MTBE1: Unknown
Flag: No
Flag1: No
LUR Filed: Not reported
Release Detection: 0
Current Status: C
RBCA GW: Not reported
PETOPT: Not reported
RPL: False
CD Num: 0
Reel Num: 0
RPOW: False
RPOP: False
Error Flag: 0
Error Code: Not reported
Valid: False
Lat/Long: Not reported
Lat/Long Decimal: 36.01315 -78.89827
Testlat: Not reported
Regional Officer Project Mgr: Not reported
Region: RAL
Company: CARLA JERNIGAN
Contact Person: CARLA JERNIGAN
Telephone: Not reported

Map ID
Direction
Distance
Elevation

MAP FINDINGS

Site

Database(s)

EDR ID Number
EPA ID Number

JERNIGAN, CARLA (Continued)

S105912134

RP Address: 408 W KNOX
RP City,St,Zip: DURHAM, NC
RP County: Not reported
Comments: CLOSED OUT
5 Min Quad: Not reported

PIRF:

Facility Id: 15353
Date Occurred: Not reported
Date Reported: Not reported
Description Of Incident: Not reported
Owner/Operator: Not reported
Ownership: 5
Operation Type: 5
Type: Not reported
Location: Not reported
Site Priority: 20E
Priority Update: Not reported
Wells Affected Y/N: N
Wells Affected Number: 0
Samples Taken By: Not reported
Samples Include: Not reported
7#5 Min Quad: Not reported
5 Min Quad: Not reported
Pirf/Min Soil: Not reported
Release Code: Not reported
Cause: Not reported
Source: Not reported
Source Type: 0

Last Modified: 9/17/2007
Incident Phase: CO
NOV Issued: Not reported
NORR Issued: Not reported
45 Day Report: Not reported
Public Meeting Held: Not reported
Corrective Action Planned: Not reported
SOC Signed: Not reported
Reclassification Report: Not reported
RS Designation: Not reported
Closure Request Date: Not reported
Close-out Report: Not reported

IMD:

Facility ID: 15353
Name: JERNIGAN, CARLA
Address: 408 W KNOX AVE.
City,State,Zip: DURHAM, NC
Date Occurred: 2/29/1996
Submit Date: 6/20/2003
Incident Desc: CLOSED OUT
Operator: JERNIGAN, CARLA
UST ID: Not reported
Incident ID: Not reported
Initials of UST Regional Contact: Not reported
Regional Office: Not reported
Responsible Party/Company Name: Not reported

Map ID
Direction
Distance
Elevation

MAP FINDINGS

Site

Database(s)

EDR ID Number
EPA ID Number

JERNIGAN, CARLA (Continued)

S105912134

| | |
|--|---------------------------------------|
| Ownership: | 5 |
| Responsible Party Contact Name: | Not reported |
| Operation: | 5 |
| Responsible Party Mailing Address: | Not reported |
| Responsible Party City,State,Zip: | Not reported |
| Ownership: | Federal |
| Operation Type: | Industrial |
| Responsible Party County: | Not reported |
| Source: | Dredge Spoil |
| Type: | HEATING OIL |
| Location: | 7 |
| Petroleum Type: | Not reported |
| Date Incident Reported: | Not reported |
| Whether Tank is Commercial or Non Commercial: | Not reported |
| Site Priority: | 20 |
| Whether Tank is Regulated: | Not reported |
| Priority Update: | Not reported |
| Notice of Regulatory Requirement: | Not reported |
| Wells Affected: | No |
| Notice of Violation: | Not reported |
| Phase 1 or Phase 2: | Not reported |
| Num Affected: | 0 |
| Site Priority: | Not reported |
| Location: | Residence |
| Current Risk Condition: | Not reported |
| Sampled By: | Not reported |
| Samples Include: | Not reported |
| Initial reported risk of incident (never changes): | Not reported |
| 7.5 Min Quad: | Not reported |
| 5 Min Quad: | Not reported |
| Intermediate Condition Present: | Not reported |
| Latitude: | 36.013153 |
| Longitude: | -78.898279 |
| Use of Land, Industrial: | Not reported |
| Corrective Action Plan Selected - up to 5: | Not reported |
| RBCA: | Not reported |
| Date Close Review Requested From RP or Owner: | Not reported |
| Date Case Closed: | Not reported |
| Extent of Contamination: | Not reported |
| Number of Supply Wells Located on Property: | Not reported |
| MTBE in Well Y/N/U Yes, No or Unknown: | Not reported |
| Facility Phone Number: | Not reported |
| MTBE in Groundwater Y/N/U Yes, No or Unknown: | Not reported |
| Date Land Use Restriction Filed: | Not reported |
| Date Cleanup Initiated: | Not reported |
| Record Status: | Not reported |
| RBCA GW Codes: | Not reported |
| RBCA GW: | Not reported |
| Pollutant Type Present: | Not reported |
| Reference Number for Media Disk for Archived Record: | Not reported |
| RP Owner?: | Not reported |
| RP Operator?: | Not reported |
| RP Landowner?: | Not reported |
| Comments: | Not reported |
| GW Contam: | No Groundwater Contamination detected |
| Soil Contam: | Not reported |
| Contact Phone: | 919-790-2804 |

Map ID
Direction
Distance
Elevation

MAP FINDINGS

Site

Database(s)

EDR ID Number
EPA ID Number

JERNIGAN, CARLA (Continued)

S105912134

Owner Company: CARLA JERNIGAN
Operator Address: 408 W KNOX
Operator City,State,Zip: DURHAM, NC 919-790-2804
Operator County: DURHA
Material: HEATING OIL
Qty Lost 1: Not reported
Qty Recovered 1: Not reported
Setting: 1
Risk Site: N
Priority Code: E
Dem Contact: ERIC RICE
Wells Contam: Not reported
Latitude Number: Not reported
Longitude Number: Not reported
Latitude Decimal: Not reported
Longitude Decimal: Not reported
GPS: GPS
Agency: DWQ

T79
SW
1/4-1/2
0.450 mi.
2378 ft.

RUFFIN STREET MERCURY
1519 RUFFIN STREET
DURHAM, NC 27701

SEMS 1026797668
NCN000420417

Site 1 of 2 in cluster T

Relative:
Higher
Actual:
350 ft.

SEMS:
Site ID: 0420417
EPA ID: NCN000420417
Name: RUFFIN STREET MERCURY
Address: 1519 RUFFIN STREET
Address 2: Not reported
City,State,Zip: DURHAM, NC 27701
Cong District: Not reported
FIPS Code: 37063
Latitude: +36.016309
Longitude: -78.902988
FF: N
NPL: Not on the NPL
Non NPL Status: Removal Only Site (No Site Assessment Work Needed)

SEMS Detail:
Region: 04
Site ID: 0420417
EPA ID: NCN000420417
Site Name: RUFFIN STREET MERCURY
NPL: N
FF: N
OU: 00
Action Code: RV
Action Name: RMVL
SEQ: 1
Start Date: 2021-05-24 05:00:00
Finish Date: 2021-05-25 05:00:00
Qual: C
Current Action Lead: EPA Perf

Map ID
Direction
Distance
Elevation

MAP FINDINGS

Site

Database(s) EDR ID Number
EPA ID Number

80
NE
1/4-1/2
0.455 mi.
2404 ft.

D & L APPLIANCE
2821 N. ROXBORO RD.
DURHAM, NC 27704

LUST S105765293
IMD N/A

Relative:
Higher
Actual:
383 ft.

LUST:
Name: D & L APPLIANCE
Address: 2821 N. ROXBORO RD.
City,State,Zip: DURHAM, NC 27704-
Facility ID: Not reported
UST Number: RA-3570
Incident Number: 22367
Source Type: 3
Date Reported: 06/20/1997
Closure Request: Not reported
Close Out: 03/25/2008
Level Of Soil Cleanup Achieved: S1
Of Supply Wells: 0
Commercial/NonCommercial UST Site: N
Risk Classification: L
Risk Class Based On Review: L
Corrective Action Plan Type: Not reported
NOV Issue Date: Not reported
Site Priority: Not reported
Phase Of LSA Req: Not reported
Site Risk Reason: Not reported
Land Use: IND
MTBE: 0
MTBE1: Y
Flag: 0
Flag1: 0
LUR Filed: Not reported
GPS Confirmed: 90
Current Status: A
RBCA GW: G1
PETOPT: 3
RPL: False
CD Num: 441
Reel Num: 119
RPOW: False
RPOP: False
Error Flag: 0
Error Code: N
Valid: False
Testlat: Not reported
Regional Officer Project Mgr: MRP
Company: WACHOVIA BANK OF NC, NA
Telephone: 9197557817
5 Min Quad: Not reported

LUST:
ERR Type: Not reported
UST Number: RA-3570
Facility Id: 22367
Date Occurred: 1997-03-24 00:00:00
Date Reported: Not reported
Owner/Operator: TRUSTEE FOR JOHN H. INGRAM
Ownership: 4
Operation Type: 6

Map ID
Direction
Distance
Elevation

MAP FINDINGS

Site

Database(s)

EDR ID Number
EPA ID Number

D & L APPLIANCE (Continued)

S105765293

Type: 3
Location: 1
Priority Update: 2000-10-16 00:00:00
Wells Affected Y/N: N
Samples Include: Not reported
7#5 Minute Quad: Not reported
5 Minute Quad: Not reported
Pirf/Min Soil: Not reported
Release Code: Not reported
Source Code: Not reported
Err Type: 2
Cause: Not reported
Source: E
UST Number: E

LUST:

Incident Number: 22367
Last Modified: 3/25/2008
Incident Phase: CO
NOV Issued: Not reported
NORR Issued: Not reported
45 Day Report: Not reported
Public Meeting Held: Not reported
SOC Signed: Not reported
Reclassification Report: Not reported
RS Designation: Not reported
Closure Request Date: Not reported
Close-out Report: Not reported

IMD:

Facility ID: 22367
Name: D & L APPLIANCE
Address: 2821 N. ROXBORO RD.
City,State,Zip: DURHAM, NC
Date Occurred: 3/24/1997
Submit Date: 6/20/1997
Incident Desc: GROUNDWATER CONTAMINATION DISCOVERED UPON UST CLOSURE
Operator: TRUSTEE OF JOHN H. INGRAM
UST ID: Not reported
Incident ID: Not reported
Initials of UST Regional Contact: Not reported
Regional Office: Not reported
Responsible Party/Company Name: Not reported
Ownership: 4
Responsible Party Contact Name: Not reported
Operation: 6
Responsible Party Mailing Address: Not reported
Responsible Party City,State,Zip: Not reported
Ownership: Private
Operation Type: Commercial
Responsible Party County: Not reported
Source: Leak-underground
Type: GASOLINE/DIESEL
Location: 1
Petroleum Type: Not reported

Map ID
Direction
Distance
Elevation

MAP FINDINGS

Site

Database(s)

EDR ID Number
EPA ID Number

D & L APPLIANCE (Continued)

S105765293

| | |
|--|--|
| Date Incident Reported: | Not reported |
| Whether Tank is Commercial or Non Commercial: | Not reported |
| Site Priority: | U |
| Whether Tank is Regulated: | Not reported |
| Priority Update: | 10/16/2000 |
| Notice of Regulatory Requirement: | Not reported |
| Wells Affected: | No |
| Notice of Violation: | Not reported |
| Phase 1 or Phase 2: | Not reported |
| Num Affected: | Not reported |
| Site Priority: | Not reported |
| Location: | Facility |
| Current Risk Condition: | Not reported |
| Sampled By: | Not reported |
| Samples Include: | Not reported |
| Initial reported risk of incident (never changes): | Not reported |
| 7.5 Min Quad: | Not reported |
| 5 Min Quad: | Not reported |
| Intermediate Condition Present: | Not reported |
| Latitude: | 36.02611111 |
| Longitude: | -78.88944444 |
| Use of Land, Industrial: | Not reported |
| Corrective Action Plan Selected - up to 5: | Not reported |
| RBCA: | Not reported |
| Date Close Review Requested From RP or Owner: | Not reported |
| Date Case Closed: | Not reported |
| Extent of Contamination: | Not reported |
| Number of Supply Wells Located on Property: | Not reported |
| MTBE in Well Y/N/U Yes, No or Unknown: | Not reported |
| Facility Phone Number: | Not reported |
| MTBE in Groundwater Y/N/U Yes, No or Unknown: | Not reported |
| Date Land Use Restriction Filed: | Not reported |
| Date Cleanup Initiated: | Not reported |
| Record Status: | Not reported |
| RBCA GW Codes: | Not reported |
| RBCA GW: | Not reported |
| Pollutant Type Present: | Not reported |
| Reference Number for Media Disk for Archived Record: | Not reported |
| RP Owner?: | Not reported |
| RP Operator?: | Not reported |
| RP Landowner?: | Not reported |
| Comments: | Not reported |
| GW Contam: | Yes, Groundwater Contamination has been detected |
| Soil Contam: | No |
| Contact Phone: | 9197557817 |
| Owner Company: | WACHOVIA BANK OF NC, NA |
| Operator Address: | P. O. BOX 27886 |
| Operator City,State,Zip: | RALEIGH, NC 27611- |
| Operator County: | WAKE |
| Material: | Not reported |
| Qty Lost 1: | Not reported |
| Qty Recovered 1: | Not reported |
| Setting: | 3 |
| Risk Site: | Not reported |
| Priority Code: | Not reported |
| Dem Contact: | MRP |
| Wells Contam: | Not reported |

Map ID
Direction
Distance
Elevation

MAP FINDINGS

Site

Database(s)

EDR ID Number
EPA ID Number

D & L APPLIANCE (Continued)

S105765293

Latitude Number: 360134
Longitude Number: 785322
Latitude Decimal: 36.02611111111111
Longitude Decimal: 78.88944444444445
GPS: NOD
Agency: DWM

Status:
Facility ID: 22367
Last Modified: 2008-03-25 00:00:00
Incident Phase: CO
NOV Issued: Not reported
NORR Issued: Not reported
45 Day Report: Not reported
Public Meeting Held: Not reported
Corrective Action Planned: Not reported
SOC Sighned: Not reported
Reclassification Report: Not reported
RS Designation: Not reported
Closure Request Date: Not reported
Close-out Report: Not reported

**T81
SW
1/4-1/2
0.457 mi.
2411 ft.**

**MCLAURIN RESIDENCE
1517 RUFFIN STREET
DURHAM, NC 27701
Site 2 of 2 in cluster T**

**LUST S105043139
LUST TRUST N/A
IMD**

**Relative:
Higher
Actual:
351 ft.**

LUST:
Name: MCLAURIN RESIDENCE
Address: 1517 RUFFIN STREET
City,State,Zip: DURHAM, NC 27701-
Facility ID: Not reported
UST Number: RA-2848
Incident Number: 18639
Source Type: 3
Date Reported: 04/21/1998
Closure Request: Not reported
Close Out: 10/06/1999
Level Of Soil Cleanup Achieved: Not reported
Of Supply Wells: 0
Commercial/NonCommercial UST Site: N
Risk Classification: L
Risk Class Based On Review: L
Corrective Action Plan Type: Not reported
NOV Issue Date: Not reported
Site Priority: 60
Phase Of LSA Req: 1
Site Risk Reason: Not reported
Land Use: Not reported
MTBE: 0
MTBE1: U
Flag: 0
Flag1: 0
LUR Filed: Not reported
GPS Confirmed: 99
Current Status: A

Map ID
Direction
Distance
Elevation

MAP FINDINGS

Site

Database(s)

EDR ID Number
EPA ID Number

MCLAURIN RESIDENCE (Continued)

S105043139

RBCA GW: Not reported
PETOPT: 4
RPL: False
CD Num: 168
Reel Num: 171
RPOW: False
RPOP: False
Error Flag: 0
Error Code: N
Valid: False
Testlat: Not reported
Regional Officer Project Mgr: STF
Company: Not reported
Telephone: 919-682-2054
5 Min Quad: Not reported

LUST:

ERR Type: R
UST Number: RA-2848
Facility Id: 18639
Date Occurred: 1998-04-22 00:00:00
Date Reported: 1998-05-11 00:00:00
Owner/Operator: MCLAURIN RESIDENCE
Ownership: 4
Operation Type: 3
Type: 4
Location: 7
Priority Update: 1998-06-23 00:00:00
Wells Affected Y/N: Not reported
Samples Include: Not reported
7#5 Minute Quad: Not reported
5 Minute Quad: Not reported
Pirf/Min Soil: Not reported
Release Code: Not reported
Source Code: Min_Soil
Err Type: Not reported
Cause: Not reported
Source: Not reported
UST Number: Not reported

LUST:

Incident Number: 18639
Last Modified: 5/3/2001
Incident Phase: CO
NOV Issued: Not reported
NORR Issued: Not reported
45 Day Report: Not reported
Public Meeting Held: Not reported
SOC Signed: Not reported
Reclassification Report: Not reported
RS Designation: Not reported
Closure Request Date: Not reported
Close-out Report: 10/6/1999

LUST TRUST:

Name: MCLAURIN RESIDENCE

Map ID
Direction
Distance
Elevation

MAP FINDINGS

Site

Database(s)

EDR ID Number
EPA ID Number

MCLAURIN RESIDENCE (Continued)

S105043139

Address: 1517 RUFFIN ST
City,State,Zip: DURHAM, NC
Facility ID: Not reported
Site ID: 18639
Site Note: Not reported
Site Eligible?: True
Commercial Find: 100% Non-Commercial
Priority Rank: Not reported
Deductable Amount: 0
3rd Party Deductable Amt: 100000
Sum 3rd Party Amt Applied: 0

IMD:

Facility ID: 18639
Name: MCLAURIN RESIDENCE
Address: 1517 RUFFIN STREET
City,State,Zip: DURHAM, NC
Date Occurred: 5/11/1998
Submit Date: 5/11/1998
Incident Desc: LINE FROM HEATING OIL UST LEAKED; SOME FREE PRODUCT FOUND 18" BELOW
GROUND SURFACE IN CRAWL SPACE

Operator: MITZY MCLAURIN
UST ID: Not reported
Incident ID: Not reported
Initials of UST Regional Contact: Not reported
Regional Office: Not reported
Responsible Party/Company Name: Not reported
Ownership: 4
Responsible Party Contact Name: Not reported
Operation: 3
Responsible Party Mailing Address: Not reported
Responsible Party City,State,Zip: Not reported
Ownership: Private
Operation Type: Residential
Responsible Party County: Not reported
Source: Leak-underground
Type: GASOLINE/DIESEL
Location: 7
Petroleum Type: Not reported
Date Incident Reported: Not reported
Whether Tank is Commercial or Non Commercial: Not reported
Site Priority: 60H
Whether Tank is Regulated: Not reported
Priority Update: 6/23/1998
Notice of Regulatory Requirement: Not reported
Wells Affected: Not reported
Notice of Violation: Not reported
Phase 1 or Phase 2: Not reported
Num Affected: Not reported
Site Priority: Not reported
Location: Residence
Current Risk Condition: Not reported
Sampled By: Not reported
Samples Include: Not reported
Initial reported risk of incident (never changes): Not reported
7.5 Min Quad: Not reported
5 Min Quad: Not reported

Map ID
Direction
Distance
Elevation

MAP FINDINGS

Site

Database(s)

EDR ID Number
EPA ID Number

MCLAURIN RESIDENCE (Continued)

S105043139

| | |
|--|--|
| Intermediate Condition Present: | Not reported |
| Latitude: | 36.01277777 |
| Longitude: | -78.9025 |
| Use of Land, Industrial: | Not reported |
| Corrective Action Plan Selected - up to 5: | Not reported |
| RBCA: | Not reported |
| Date Close Review Requested From RP or Owner: | Not reported |
| Date Case Closed: | Not reported |
| Extent of Contamination: | Not reported |
| Number of Supply Wells Located on Property: | Not reported |
| MTBE in Well Y/N/U Yes, No or Unknown: | Not reported |
| Facility Phone Number: | Not reported |
| MTBE in Groundwater Y/N/U Yes, No or Unknown: | Not reported |
| Date Land Use Restriction Filed: | Not reported |
| Date Cleanup Initiated: | Not reported |
| Record Status: | Not reported |
| RBCA GW Codes: | Not reported |
| RBCA GW: | Not reported |
| Pollutant Type Present: | Not reported |
| Reference Number for Media Disk for Archived Record: | Not reported |
| RP Owner?: | Not reported |
| RP Operator?: | Not reported |
| RP Landowner?: | Not reported |
| Comments: | Not reported |
| GW Contam: | Yes, Groundwater Contamination has been detected |
| Soil Contam: | No |
| Contact Phone: | 919-682-2054 |
| Owner Company: | Not reported |
| Operator Address: | 1517 RUFFIN STREET |
| Operator City,State,Zip: | DURHAM, NC 27701- |
| Operator County: | Not reported |
| Material: | HEATING OIL |
| Qty Lost 1: | Not reported |
| Qty Recovered 1: | Not reported |
| Setting: | 1 |
| Risk Site: | L |
| Priority Code: | H |
| Dem Contact: | STA |
| Wells Contam: | Not reported |
| Latitude Number: | 360046 |
| Longitude Number: | 785409 |
| Latitude Decimal: | 36.0127777777778 |
| Longitude Decimal: | 78.9025 |
| GPS: | 7 |
| Agency: | DWM |
| Status: | |
| Facility ID: | 18639 |
| Last Modified: | 2001-05-03 00:00:00 |
| Incident Phase: | CO |
| NOV Issued: | Not reported |
| NORR Issued: | Not reported |
| 45 Day Report: | Not reported |
| Public Meeting Held: | Not reported |
| Corrective Action Planned: | Not reported |
| SOC Sighned: | Not reported |
| Reclassification Report: | Not reported |
| RS Designation: | Not reported |

Map ID
Direction
Distance
Elevation

MAP FINDINGS

Site

Database(s)

EDR ID Number
EPA ID Number

MCLAURIN RESIDENCE (Continued)

S105043139

Closure Request Date: Not reported
Close-out Report: 1999-10-06 00:00:00

Q82
SSW
1/4-1/2
0.459 mi.
2423 ft.

O SHEA, DARYN-PROPERTY
509 EVERETT PLACE
DURHAM, NC 27701
Site 2 of 2 in cluster Q

LAST **S111444621**
N/A

Relative:
Higher
Actual:
331 ft.

LAST:
Name: O SHEA, DARYN-PROPERTY
Address: 509 EVERETT PLACE
City,State,Zip: DURHAM, NC 27701
Facility ID: Not reported
UST Number: RA-92292
Incident Number: 92275
Contamination Type: SL
Source Type: 14
Product Type: P
Date Reported: 01/12/2012
Date Occur: 04/08/2011
Cleanup: 04/08/2011
Closure Request: Not reported
Close Out: 01/19/2012
Level Of Soil Cleanup Achieved: S3
Tank Regulated Status: N
Of Supply Wells: 0
Commercial/NonCommercial UST Site: N
Risk Classification: L
Risk Class Based On Review: L
Corrective Action Plan Type: Not reported
NOV Issue Date: Not reported
NORR Issue Date: Not reported
Site Priority: Not reported
Phase Of LSA Req: Not reported
Site Risk Reason: Not reported
Land Use: Not reported
MTBE: No
MTBE1: Unknown
Flag: No
Flag1: No
LUR Filed: Not reported
Release Detection: 0
Current Status: C
RBCA GW: Not reported
PETOPT: 4
RPL: False
CD Num: 0
Reel Num: 0
RPOW: False
RPOP: False
Error Flag: 0
Error Code: N
Valid: False
Lat/Long: Not reported
Lat/Long Decimal: 36.01350 -78.89983
Testlat: Not reported

Map ID
 Direction
 Distance
 Elevation

MAP FINDINGS

Site

Database(s)

EDR ID Number
 EPA ID Number

O SHEA, DARYN-PROPERTY (Continued)

S111444621

Regional Officer Project Mgr: JFM
 Region: RAL
 Company: Not reported
 Contact Person: Daryn O Shea
 Telephone: Not reported
 RP Address: 509 Everett Place
 RP City,St,Zip: Durham, NC 27701
 RP County: Not reported
 Comments: Not reported
 5 Min Quad: Not reported

PIRF:
 Facility Id: 92275
 Date Occurred: 4/8/2011
 Date Reported: 1/12/2012
 Description Of Incident: AST fuel oil removed
 Owner/Operator: Not reported
 Ownership: 4
 Operation Type: 5
 Type: 4
 Location: 7
 Site Priority: Not reported
 Priority Update: Not reported
 Wells Affected Y/N: N
 Wells Affected Number: Not reported
 Samples Taken By: Y
 Samples Include: Not reported
 7#5 Min Quad: Not reported
 5 Min Quad: Not reported
 Pirf/Min Soil: Not reported
 Release Code: 4
 Cause: Not reported
 Source: Not reported
 Source Type: C

Last Modified: 1/19/2012
Incident Phase: CO
 NOV Issued: Not reported
 NORR Issued: Not reported
 45 Day Report: Not reported
 Public Meeting Held: Not reported
 Corrective Action Planned: Not reported
 SOC Signed: Not reported
 Reclassification Report: Not reported
 RS Designation: Not reported
 Closure Request Date: Not reported
 Close-out Report: Not reported

83
 ENE
 1/4-1/2
 0.466 mi.
 2459 ft.

FOUNDATIONS XPERTS PROPERTY
405 HUGO STREET
DURHAM, NC 27704

LUST S110987163
LUST TRUST N/A

Relative:
Higher
Actual:
370 ft.

LUST:
 Name: FOUNDATIONS XPERTS PROPERTY
 Address: 405 HUGO STREET
 City,State,Zip: DURHAM, NC 27704

Map ID
Direction
Distance
Elevation

MAP FINDINGS

Site

Database(s)

EDR ID Number
EPA ID Number

FOUNDATIONS XPERTS PROPERTY (Continued)

S110987163

| | |
|------------------------------------|-----------------------------|
| Facility ID: | Not reported |
| UST Number: | RA-6869 |
| Incident Number: | 39013 |
| Source Type: | 3 |
| Date Reported: | 04/12/2011 |
| Closure Request: | Not reported |
| Close Out: | 06/03/2011 |
| Level Of Soil Cleanup Achieved: | S1 |
| # Of Supply Wells: | 0 |
| Commercial/NonCommercial UST Site: | N |
| Risk Classification: | L |
| Risk Class Based On Review: | L |
| Corrective Action Plan Type: | Not reported |
| NOV Issue Date: | Not reported |
| Site Priority: | Not reported |
| Phase Of LSA Req: | Not reported |
| Site Risk Reason: | Not reported |
| Land Use: | RES |
| MTBE: | 0 |
| MTBE1: | U |
| Flag: | 0 |
| Flag1: | 0 |
| LUR Filed: | Not reported |
| GPS Confirmed: | 90 |
| Current Status: | C |
| RBCA GW: | G1 |
| PETOPT: | 4 |
| RPL: | False |
| CD Num: | 0 |
| Reel Num: | 0 |
| RPOW: | False |
| RPOP: | False |
| Error Flag: | 0 |
| Error Code: | N |
| Valid: | False |
| Testlat: | Not reported |
| Regional Officer Project Mgr: | WER |
| Company: | Foundations Xperts Property |
| Telephone: | Not reported |
| 5 Min Quad: | Not reported |
| LUST: | |
| ERR Type: | Not reported |
| UST Number: | RA-6869 |
| Facility Id: | 39013 |
| Date Occurred: | 2011-04-06 00:00:00 |
| Date Reported: | 2011-04-12 00:00:00 |
| Owner/Operator: | Not reported |
| Ownership: | 4 |
| Operation Type: | 3 |
| Type: | 4 |
| Location: | 7 |
| Priority Update: | Not reported |
| Wells Affected Y/N: | N |
| Samples Include: | Not reported |
| 7#5 Minute Quad: | Y |
| 5 Minute Quad: | Not reported |
| Pirf/Min Soil: | Not reported |

Map ID
 Direction
 Distance
 Elevation

MAP FINDINGS

Site

Database(s)

EDR ID Number
 EPA ID Number

FOUNDATIONS XPERTS PROPERTY (Continued)

S110987163

Release Code: Not reported
 Source Code: Not reported
 Err Type: 2
 Cause: 3
 Source: A
 UST Number: P

LUST:

Incident Number: 39013
 Last Modified: 6/3/2011
 Incident Phase: CO
 NOV Issued: Not reported
 NORR Issued: Not reported
 45 Day Report: Not reported
 Public Meeting Held: Not reported
 SOC Signed: Not reported
 Reclassification Report: Not reported
 RS Designation: Not reported
 Closure Request Date: Not reported
 Close-out Report: Not reported

LUST TRUST:

Name: FOUNDATIONS XPERTS PROPERTY
 Address: 405 HUGO STREET
 City,State,Zip: DURHAM, NC
 Facility ID: Not reported
 Site ID: 39013
 Site Note: RIF on file. Noncommercial; 100% eligible; \$0 deductible. Track this as a site that would have been 5K + 10% as this is receiving 100% because of Session Law 2010-154. [CGS 8/31/11]
 Site Eligible?: True
 Commercial Find: 100% Non-Commercial
 Priority Rank: Not reported
 Deductable Amount: 0
 3rd Party Deductable Amt: 0
 Sum 3rd Party Amt Applied: 0

U84
SSW
 1/4-1/2
 0.475 mi.
 2508 ft.

VASSILIADES HEIRS PROPERTY
504 W. KONX STREET
DURHAM, NC 27701
Site 1 of 3 in cluster U

LUST S120840163
N/A

Relative:
Higher

LUST:

Name: VASSILIADES HEIRS PROPERTY
 Address: 504 W. KONX STREET
 City,State,Zip: DURHAM, NC 27701
 Facility ID: Not reported
 UST Number: RA-8071
 Incident Number: 46151
 Source Type: 3
 Date Reported: 07/07/2017
 Closure Request: Not reported
 Close Out: 09/01/2017
 Level Of Soil Cleanup Achieved: Not reported
 # Of Supply Wells: 0

Actual:
353 ft.

Map ID
Direction
Distance
Elevation

MAP FINDINGS

Site

Database(s)

EDR ID Number
EPA ID Number

VASSILIADES HEIRS PROPERTY (Continued)

S120840163

Commercial/NonCommercial UST Site: N
Risk Classification: L
Risk Class Based On Review: L
Corrective Action Plan Type: Not reported
NOV Issue Date: Not reported
Site Priority: Not reported
Phase Of LSA Req: Not reported
Site Risk Reason: Not reported
Land Use: Not reported
MTBE: 0
MTBE1: U
Flag: 0
Flag1: 0
LUR Filed: Not reported
GPS Confirmed: 31
Current Status: C
RBCA GW: Not reported
PETOPT: 4
RPL: False
CD Num: 0
Reel Num: 0
RPOW: False
RPOP: False
Error Flag: 0
Error Code: N
Valid: False
Testlat: Not reported
Regional Officer Project Mgr: CAM
Company: Goerge J. Vassiliades, Heirs
Telephone: Not reported
5 Min Quad: Not reported

LUST:
ERR Type: Not reported
UST Number: RA-8071
Facility Id: 46151
Date Occurred: 2017-06-30 00:00:00
Date Reported: Not reported
Owner/Operator: Not reported
Ownership: 4
Operation Type: 3
Type: 4
Location: 7
Priority Update: Not reported
Wells Affected Y/N: N
Samples Include: Not reported
7#5 Minute Quad: Y
5 Minute Quad: Not reported
Pirf/Min Soil: Not reported
Release Code: Not reported
Source Code: Not reported
Err Type: 1
Cause: 3
Source: A
UST Number: P

LUST:

Map ID
Direction
Distance
Elevation

MAP FINDINGS

Site

Database(s)

EDR ID Number
EPA ID Number

VASSILIADES HEIRS PROPERTY (Continued)

S120840163

Incident Number: 46151
Last Modified: 9/1/2017
Incident Phase: CO
NOV Issued: Not reported
NORR Issued: Not reported
45 Day Report: Not reported
Public Meeting Held: Not reported
SOC Signed: Not reported
Reclassification Report: Not reported
RS Designation: Not reported
Closure Request Date: Not reported
Close-out Report: Not reported

U85
SSW
1/4-1/2
0.475 mi.
2508 ft.

LEONTIS PROPERTY (HELEN)
504 W. KNOX STREET
DURHAM, NC 27701

LUST **S121291098**
N/A

Site 2 of 3 in cluster U

Relative:
Higher
Actual:
353 ft.

LUST:
Name: LEONTIS PROPERTY (HELEN)
Address: 504 W. KNOX STREET
City,State,Zip: DURHAM, NC 27701
Facility ID: Not reported
UST Number: RA-8084
Incident Number: 46163
Source Type: 3
Date Reported: 07/18/2017
Closure Request: Not reported
Close Out: 08/24/2017
Level Of Soil Cleanup Achieved: S3
Of Supply Wells: 0
Commercial/NonCommercial UST Site: N
Risk Classification: L
Risk Class Based On Review: L
Corrective Action Plan Type: Not reported
NOV Issue Date: Not reported
Site Priority: Not reported
Phase Of LSA Req: Not reported
Site Risk Reason: Not reported
Land Use: RES
MTBE: 0
MTBE1: U
Flag: 0
Flag1: 0
LUR Filed: Not reported
GPS Confirmed: 31
Current Status: C
RBCA GW: Not reported
PETOPT: 4
RPL: False
CD Num: 0
Reel Num: 0
RPOW: False
RPOP: False
Error Flag: 0
Error Code: N

Map ID
 Direction
 Distance
 Elevation

MAP FINDINGS

Site

Database(s)

EDR ID Number
 EPA ID Number

LEONTIS PROPERTY (HELEN) (Continued)

S121291098

Valid: False
 Testlat: Not reported
 Regional Officer Project Mgr: CAM
 Company: Helen Leontis
 Telephone: 9197404429
 5 Min Quad: Not reported

LUST:

ERR Type: Not reported
 UST Number: RA-8084
 Facility Id: 46163
 Date Occurred: 2017-07-03 00:00:00
 Date Reported: Not reported
 Owner/Operator: Not reported
 Ownership: 4
 Operation Type: 3
 Type: 4
 Location: 7
 Priority Update: Not reported
 Wells Affected Y/N: N
 Samples Include: Not reported
 7#5 Minute Quad: N
 5 Minute Quad: Not reported
 Pirf/Min Soil: Not reported
 Release Code: Not reported
 Source Code: Not reported
 Err Type: 1
 Cause: 3
 Source: A
 UST Number: P

LUST:

Incident Number: 46163
 Last Modified: 8/24/2017
 Incident Phase: CO
 NOV Issued: Not reported
 NORR Issued: Not reported
 45 Day Report: Not reported
 Public Meeting Held: Not reported
 SOC Signed: Not reported
 Reclassification Report: Not reported
 RS Designation: Not reported
 Closure Request Date: Not reported
 Close-out Report: Not reported

86
NNE
1/4-1/2
0.476 mi.
2515 ft.

SACHS, SUSAN PROPERTY
114 E. MURRAY AVENUE
DURHAM, NC 27704

LUST **S106196043**
LUST TRUST **N/A**
IMD

Relative:
Higher
Actual:
366 ft.

LUST:

Name: SACHS, SUSAN PROPERTY
 Address: 114 E. MURRAY AVENUE
 City,State,Zip: DURHAM, NC 27704-3242
 Facility ID: Not reported
 UST Number: RA-4951

Map ID
Direction
Distance
Elevation

MAP FINDINGS

Site

Database(s)

EDR ID Number
EPA ID Number

SACHS, SUSAN PROPERTY (Continued)

S106196043

| | |
|------------------------------------|---------------------|
| Incident Number: | 26492 |
| Source Type: | 3 |
| Date Reported: | 11/25/2003 |
| Closure Request: | Not reported |
| Close Out: | 02/05/2004 |
| Level Of Soil Cleanup Achieved: | S3 |
| # Of Supply Wells: | 0 |
| Commercial/NonCommercial UST Site: | N |
| Risk Classification: | L |
| Risk Class Based On Review: | L |
| Corrective Action Plan Type: | Not reported |
| NOV Issue Date: | Not reported |
| Site Priority: | Not reported |
| Phase Of LSA Req: | Not reported |
| Site Risk Reason: | Not reported |
| Land Use: | RES |
| MTBE: | 0 |
| MTBE1: | U |
| Flag: | 0 |
| Flag1: | 0 |
| LUR Filed: | Not reported |
| GPS Confirmed: | 90 |
| Current Status: | A |
| RBCA GW: | G1 |
| PETOPT: | 4 |
| RPL: | False |
| CD Num: | 224 |
| Reel Num: | 74 |
| RPOW: | False |
| RPOP: | False |
| Error Flag: | 0 |
| Error Code: | N |
| Valid: | False |
| Testlat: | Not reported |
| Regional Officer Project Mgr: | MRP |
| Company: | Not reported |
| Telephone: | 9194930998 |
| 5 Min Quad: | Not reported |
| LUST: | |
| ERR Type: | Not reported |
| UST Number: | RA-4951 |
| Facility Id: | 26492 |
| Date Occurred: | 2003-11-11 00:00:00 |
| Date Reported: | 2003-11-25 00:00:00 |
| Owner/Operator: | Not reported |
| Ownership: | 4 |
| Operation Type: | 3 |
| Type: | 4 |
| Location: | 7 |
| Priority Update: | Not reported |
| Wells Affected Y/N: | N |
| Samples Include: | Not reported |
| 7#5 Minute Quad: | 6 |
| 5 Minute Quad: | Not reported |
| Pirf/Min Soil: | Not reported |
| Release Code: | Not reported |
| Source Code: | Not reported |

Map ID
Direction
Distance
Elevation

MAP FINDINGS

Site

Database(s)

EDR ID Number
EPA ID Number

SACHS, SUSAN PROPERTY (Continued)

S106196043

Err Type: 2
Cause: Not reported
Source: C
UST Number: C

LUST TRUST:

Name: SACHS PROPERTY (SUSAN)
Address: 114 E. MURRAY AVENUE
City,State,Zip: DURHAM, NC
Facility ID: Not reported
Site ID: 26492
Site Note: Not reported
Site Eligible?: True
Commercial Find: 100% Non-Commercial
Priority Rank: Not reported
Deductable Amount: 0
3rd Party Deductable Amt: 100000
Sum 3rd Party Amt Applied: 0

IMD:

Facility ID: 26492
Name: SACHS, SUSAN PROPERTY
Address: 114 E. MURRAY AVENUE
City,State,Zip: DURHAM, NC
Date Occurred: 11/11/2003
Submit Date: 11/25/2003
Incident Desc: Initial soil sample yielded 8600 ppm DRO TPH. 550 gal heating oil UST removed 11/25/03 and 13 tons of contaminated soil excavated to below S-T-G MSCCs.

Operator: SUSAN SACHS
UST ID: Not reported
Incident ID: Not reported
Initials of UST Regional Contact: Not reported
Regional Office: Not reported
Responsible Party/Company Name: Not reported
Ownership: 4
Responsible Party Contact Name: Not reported
Operation: 3
Responsible Party Mailing Address: Not reported
Responsible Party City,State,Zip: Not reported
Ownership: Private
Operation Type: Residential
Responsible Party County: Not reported
Source: Leak-underground
Type: GASOLINE/DIESEL
Location: 7
Petroleum Type: Not reported
Date Incident Reported: Not reported
Whether Tank is Commercial or Non Commercial: Not reported
Site Priority: Not reported
Whether Tank is Regulated: Not reported
Priority Update: Not reported
Notice of Regulatory Requirement: Not reported
Wells Affected: No
Notice of Violation: Not reported

Map ID
Direction
Distance
Elevation

MAP FINDINGS

Site

Database(s)

EDR ID Number
EPA ID Number

SACHS, SUSAN PROPERTY (Continued)

S106196043

| | |
|--|---------------------------------------|
| Phase 1 or Phase 2: | Not reported |
| Num Affected: | Not reported |
| Site Priority: | Not reported |
| Location: | Residence |
| Current Risk Condition: | Not reported |
| Sampled By: | 6 |
| Samples Include: | Not reported |
| Initial reported risk of incident (never changes): | Not reported |
| 7.5 Min Quad: | Not reported |
| 5 Min Quad: | Not reported |
| Intermediate Condition Present: | Not reported |
| Latitude: | 36.02888888 |
| Longitude: | -78.89194444 |
| Use of Land, Industrial: | Not reported |
| Corrective Action Plan Selected - up to 5: | Not reported |
| RBCA: | Not reported |
| Date Close Review Requested From RP or Owner: | Not reported |
| Date Case Closed: | Not reported |
| Extent of Contamination: | Not reported |
| Number of Supply Wells Located on Property: | Not reported |
| MTBE in Well Y/N/U Yes, No or Unknown: | Not reported |
| Facility Phone Number: | Not reported |
| MTBE in Groundwater Y/N/U Yes, No or Unknown: | Not reported |
| Date Land Use Restriction Filed: | Not reported |
| Date Cleanup Initiated: | Not reported |
| Record Status: | Not reported |
| RBCA GW Codes: | Not reported |
| RBCA GW: | Not reported |
| Pollutant Type Present: | Not reported |
| Reference Number for Media Disk for Archived Record: | Not reported |
| RP Owner?: | Not reported |
| RP Operator?: | Not reported |
| RP Landowner?: | Not reported |
| Comments: | Not reported |
| GW Contam: | No Groundwater Contamination detected |
| Soil Contam: | Yes |
| Contact Phone: | 9194930998 |
| Owner Company: | Not reported |
| Operator Address: | 4912 KERLEY ROAD |
| Operator City, State, Zip: | DURHAM, NC 27705- |
| Operator County: | Not reported |
| Material: | Not reported |
| Qty Lost 1: | Not reported |
| Qty Recovered 1: | Not reported |
| Setting: | Not reported |
| Risk Site: | L |
| Priority Code: | Not reported |
| Dem Contact: | MRP |
| Wells Contam: | Not reported |
| Latitude Number: | 360144 |
| Longitude Number: | 785331 |
| Latitude Decimal: | 36.0288888888889 |
| Longitude Decimal: | 78.8919444444444 |
| GPS: | 7 |
| Agency: | DWM |

Map ID
 Direction
 Distance
 Elevation

MAP FINDINGS

Site

Database(s)

EDR ID Number
 EPA ID Number

87
SSW
1/4-1/2
0.477 mi.
2517 ft.

UMSTEAD RESIDENCE (KELLY)
1502 RUFFIN STREET
DURHAM, NC 27701

LUST **S105958854**
LUST TRUST **N/A**
INST CONTROL
IMD

Relative:
Higher

LUST:

Actual:
345 ft.

Name: UMSTEAD RESIDENCE (KELLY)
 Address: 1502 RUFFIN STREET
 City,State,Zip: DURHAM, NC 27701-
 Facility ID: Not reported
 UST Number: RA-4646
 Incident Number: 26348
 Source Type: 3
 Date Reported: 08/11/2003
 Closure Request: Not reported
 Close Out: 10/14/2004
 Level Of Soil Cleanup Achieved: S1
 # Of Supply Wells: 0
 Commercial/NonCommercial UST Site: N
 Risk Classification: I
 Risk Class Based On Review: L
 Corrective Action Plan Type: EN
 NOV Issue Date: Not reported
 Site Priority: Not reported
 Phase Of LSA Req: 1
 Site Risk Reason: G
 Land Use: RES
 MTBE: 0
 MTBE1: N
 Flag: 0
 Flag1: 0
 LUR Filed: 08/25/2004
 GPS Confirmed: 99
 Current Status: A
 RBCA GW: G2
 PTOPT: 4
 RPL: False
 CD Num: 308
 Reel Num: 206
 RPOW: False
 RPOP: False
 Error Flag: 0
 Error Code: N
 Valid: False
 Testlat: Not reported
 Regional Officer Project Mgr: RMR
 Company: KELLY UMSTEAD
 Telephone: 9193829751
 5 Min Quad: Not reported

LUST:

ERR Type: Not reported
 UST Number: RA-4646
 Facility Id: 26348
 Date Occurred: 2003-06-12 00:00:00
 Date Reported: 2003-08-11 00:00:00
 Owner/Operator: Not reported
 Ownership: 4
 Operation Type: 3

Map ID
Direction
Distance
Elevation

MAP FINDINGS

Site

Database(s)

EDR ID Number
EPA ID Number

UMSTEAD RESIDENCE (KELLY) (Continued)

S105958854

Type: 4
Location: 7
Priority Update: Not reported
Wells Affected Y/N: N
Samples Include: Not reported
7#5 Minute Quad: 5
5 Minute Quad: Not reported
Pirf/Min Soil: Not reported
Release Code: Not reported
Source Code: Not reported
Err Type: 2
Cause: Not reported
Source: C
UST Number: C

LUST:

Incident Number: 26348
Last Modified: 10/14/2004
Incident Phase: CO
NOV Issued: Not reported
NORR Issued: Not reported
45 Day Report: Not reported
Public Meeting Held: Not reported
SOC Signed: Not reported
Reclassification Report: Not reported
RS Designation: Not reported
Closure Request Date: Not reported
Close-out Report: Not reported

LUST TRUST:

Name: UMSTEAD RESIDENCE (KELLY)
Address: 1502 RUFFIN STREET
City,State,Zip: DURHAM, NC
Facility ID: Not reported
Site ID: 26348
Site Note: Not reported
Site Eligible?: True
Commercial Find: 100% Non-Commercial
Priority Rank: Not reported
Deductable Amount: 0
3rd Party Deductable Amt: 0
Sum 3rd Party Amt Applied: 0

INST CONTROL:

Name: UMSTEAD RESIDENCE (KELLY)
Address: 1502 RUFFIN STREET
City,State,Zip: DURHAM, NC
Project Number: RA-4646
Object ID: Not reported
DWM Contact: Raleigh Regional Office (919) 791-4200
DWM Program: Underground Storage Tank Section
Project Status: No Further Action
COC: Multi COC
Contamination Source: UST System
Received Date: 8/24/2004

Map ID
Direction
Distance
Elevation

MAP FINDINGS

Site

Database(s)

EDR ID Number
EPA ID Number

UMSTEAD RESIDENCE (KELLY) (Continued)

S105958854

| | |
|-----------------------|-------------------------|
| Restricted Media: | Multi-Media |
| Allowed Use: | Media Restrictions Only |
| Certification: | None |
| Plant Reception Date: | Not reported |
| Instrument Status: | Effective |
| Deed BK: | Not reported |
| Deed PG: | Not reported |
| Plat BK: | Not reported |
| Plat PG: | Not reported |
| Instrument: | Notice and Restriction |
| Deed: | Not reported |
| Deed Date: | Recorded 8-24-2004 |
| Plat: | Not reported |
| Plat Date: | Not reported |
| X Coord: | 2028796.9294 |
| Y Coord: | 824381.92 |

IMD:

| | |
|---|------------------------------------|
| Facility ID: | 26348 |
| Name: | UMSTEAD RESIDENCE (KELLY) |
| Address: | 1502 RUFFIN STREET |
| City,State,Zip: | DURHAM, NC |
| Date Occurred: | 6/12/2003 |
| Submit Date: | 8/11/2003 |
| Incident Desc: | One (1) 500-gallon heating oil UST |
| Operator: | Not reported |
| UST ID: | Not reported |
| Incident ID: | Not reported |
| Initials of UST Regional Contact: | Not reported |
| Regional Office: | Not reported |
| Responsible Party/Company Name: | Not reported |
| Ownership: | 4 |
| Responsible Party Contact Name: | Not reported |
| Operation: | 3 |
| Responsible Party Mailing Address: | Not reported |
| Responsible Party City,State,Zip: | Not reported |
| Ownership: | Private |
| Operation Type: | Residential |
| Responsible Party County: | Not reported |
| Source: | Leak-underground |
| Type: | GASOLINE/DIESEL |
| Location: | 7 |
| Petroleum Type: | Not reported |
| Date Incident Reported: | Not reported |
| Whether Tank is Commercial or Non Commercial: | Not reported |
| Site Priority: | Not reported |
| Whether Tank is Regulated: | Not reported |
| Priority Update: | Not reported |
| Notice of Regulatory Requirement: | Not reported |
| Wells Affected: | No |
| Notice of Violation: | Not reported |
| Phase 1 or Phase 2: | Not reported |
| Num Affected: | Not reported |
| Site Priority: | Not reported |
| Location: | Residence |
| Current Risk Condition: | Not reported |
| Sampled By: | 5 |

Map ID
Direction
Distance
Elevation

MAP FINDINGS

Site

Database(s)

EDR ID Number
EPA ID Number

UMSTEAD RESIDENCE (KELLY) (Continued)

S105958854

| | |
|--|--|
| Samples Include: | Not reported |
| Initial reported risk of incident (never changes): | Not reported |
| 7.5 Min Quad: | Not reported |
| 5 Min Quad: | Not reported |
| Intermediate Condition Present: | Not reported |
| Latitude: | 36.015 |
| Longitude: | -78.9025 |
| Use of Land, Industrial: | Not reported |
| Corrective Action Plan Selected - up to 5: | Not reported |
| RBCA: | Not reported |
| Date Close Review Requested From RP or Owner: | Not reported |
| Date Case Closed: | Not reported |
| Extent of Contamination: | Not reported |
| Number of Supply Wells Located on Property: | Not reported |
| MTBE in Well Y/N/U Yes, No or Unknown: | Not reported |
| Facility Phone Number: | Not reported |
| MTBE in Groundwater Y/N/U Yes, No or Unknown: | Not reported |
| Date Land Use Restriction Filed: | Not reported |
| Date Cleanup Initiated: | Not reported |
| Record Status: | Not reported |
| RBCA GW Codes: | Not reported |
| RBCA GW: | Not reported |
| Pollutant Type Present: | Not reported |
| Reference Number for Media Disk for Archived Record: | Not reported |
| RP Owner?: | Not reported |
| RP Operator?: | Not reported |
| RP Landowner?: | Not reported |
| Comments: | Not reported |
| GW Contam: | Yes, Groundwater Contamination has been detected |
| Soil Contam: | No |
| Contact Phone: | 9193829751 |
| Owner Company: | KELLY UMSTEAD |
| Operator Address: | 7 FOXLAIR COURT |
| Operator City,State,Zip: | DURHAM, NC 27712- |
| Operator County: | Not reported |
| Material: | Not reported |
| Qty Lost 1: | Not reported |
| Qty Recovered 1: | Not reported |
| Setting: | Not reported |
| Risk Site: | I |
| Priority Code: | Not reported |
| Dem Contact: | RMR |
| Wells Contam: | Not reported |
| Latitude Number: | 360054 |
| Longitude Number: | 785409 |
| Latitude Decimal: | 36.015 |
| Longitude Decimal: | 78.9025 |
| GPS: | 7 |
| Agency: | DWM |
| Status: | |
| Facility ID: | 26348 |
| Last Modified: | 2004-10-14 00:00:00 |
| Incident Phase: | CO |
| NOV Issued: | Not reported |
| NORR Issued: | Not reported |
| 45 Day Report: | Not reported |
| Public Meeting Held: | Not reported |

Map ID
 Direction
 Distance
 Elevation

MAP FINDINGS

Site

Database(s)

EDR ID Number
 EPA ID Number

UMSTEAD RESIDENCE (KELLY) (Continued)

S105958854

| | |
|----------------------------|--------------|
| Corrective Action Planned: | Not reported |
| SOC Sighned: | Not reported |
| Reclassification Report: | Not reported |
| RS Designation: | Not reported |
| Closure Request Date: | Not reported |
| Close-out Report: | Not reported |

U88
SSW
1/4-1/2
0.486 mi.
2564 ft.

BENEFICIAL MORTGAGE PROPERTY W. KNOX
508 W. KNOX STREET
DURHAM, NC 27701

LUST **S110143848**
N/A

Site 3 of 3 in cluster U

Relative:
Higher
Actual:
342 ft.

LUST:

| | |
|------------------------------------|--------------------------------------|
| Name: | BENEFICIAL MORTGAGE PROPERTY W. KNOX |
| Address: | 508 W. KNOX STREET |
| City,State,Zip: | DURHAM, NC 27701 |
| Facility ID: | Not reported |
| UST Number: | RA-6609 |
| Incident Number: | 33774 |
| Source Type: | 3 |
| Date Reported: | 12/17/2009 |
| Closure Request: | Not reported |
| Close Out: | 03/10/2010 |
| Level Of Soil Cleanup Achieved: | S3 |
| # Of Supply Wells: | 0 |
| Commercial/NonCommercial UST Site: | N |
| Risk Classification: | L |
| Risk Class Based On Review: | L |
| Corrective Action Plan Type: | Not reported |
| NOV Issue Date: | Not reported |
| Site Priority: | Not reported |
| Phase Of LSA Req: | Not reported |
| Site Risk Reason: | Not reported |
| Land Use: | RES |
| MTBE: | 0 |
| MTBE1: | N |
| Flag: | 0 |
| Flag1: | 0 |
| LUR Filed: | Not reported |
| GPS Confirmed: | 31 |
| Current Status: | C |
| RBCA GW: | G1 |
| PETOPT: | 4 |
| RPL: | False |
| CD Num: | 0 |
| Reel Num: | 0 |
| RPOW: | False |
| RPOP: | False |
| Error Flag: | 0 |
| Error Code: | N |
| Valid: | False |
| Testlat: | Not reported |
| Regional Officer Project Mgr: | WER |
| Company: | Beneficial Mortgage Company |
| Telephone: | Not reported |
| 5 Min Quad: | Not reported |

Map ID
 Direction
 Distance
 Elevation

MAP FINDINGS

Site

Database(s)

EDR ID Number
 EPA ID Number

BENEFICIAL MORTGAGE PROPERTY W. KNOX (Continued)

S110143848

LUST:
 ERR Type: Not reported
 UST Number: RA-6609
 Facility Id: 33774
 Date Occurred: 2009-10-30 00:00:00
 Date Reported: 2009-10-30 00:00:00
 Owner/Operator: Not reported
 Ownership: 4
 Operation Type: 3
 Type: 4
 Location: 7
 Priority Update: Not reported
 Wells Affected Y/N: N
 Samples Include: Not reported
 7#5 Minute Quad: Y
 5 Minute Quad: Not reported
 Pirf/Min Soil: Not reported
 Release Code: Not reported
 Source Code: Not reported
 Err Type: 2
 Cause: 1
 Source: A
 UST Number: P

LUST:
 Incident Number: 33774
 Last Modified: 3/10/2010
 Incident Phase: CO
 NOV Issued: Not reported
 NORR Issued: Not reported
 45 Day Report: Not reported
 Public Meeting Held: Not reported
 SOC Signed: Not reported
 Reclassification Report: Not reported
 RS Designation: Not reported
 Closure Request Date: Not reported
 Close-out Report: Not reported

S89
South
1/4-1/2
0.489 mi.
2580 ft.

KESSLER PROPERTY
417 W. KNOX STREET
DURHAM, NC 27701
Site 2 of 2 in cluster S

LUST **S110052011**
LUST TRUST **N/A**

Relative:
Higher
Actual:
363 ft.

LUST:
 Name: KESSLER PROPERTY
 Address: 417 W. KNOX STREET
 City,State,Zip: DURHAM, NC 27701
 Facility ID: Not reported
 UST Number: RA-6566
 Incident Number: 33735
 Source Type: 3
 Date Reported: 09/30/2009
 Closure Request: Not reported
 Close Out: 10/23/2009
 Level Of Soil Cleanup Achieved: S3

Map ID
Direction
Distance
Elevation

MAP FINDINGS

Site

Database(s)

EDR ID Number
EPA ID Number

KESSLER PROPERTY (Continued)

S110052011

| | |
|------------------------------------|---------------------|
| # Of Supply Wells: | 0 |
| Commercial/NonCommercial UST Site: | N |
| Risk Classification: | L |
| Risk Class Based On Review: | L |
| Corrective Action Plan Type: | Not reported |
| NOV Issue Date: | Not reported |
| Site Priority: | Not reported |
| Phase Of LSA Req: | Not reported |
| Site Risk Reason: | Not reported |
| Land Use: | RES |
| MTBE: | 0 |
| MTBE1: | U |
| Flag: | 0 |
| Flag1: | 0 |
| LUR Filed: | Not reported |
| GPS Confirmed: | 90 |
| Current Status: | A |
| RBCA GW: | Not reported |
| PETOPT: | 4 |
| RPL: | False |
| CD Num: | 480 |
| Reel Num: | 0 |
| RPOW: | False |
| RPOP: | False |
| Error Flag: | 0 |
| Error Code: | N |
| Valid: | False |
| Testlat: | Not reported |
| Regional Officer Project Mgr: | WER |
| Company: | Not reported |
| Telephone: | Not reported |
| 5 Min Quad: | Not reported |
| LUST: | |
| ERR Type: | Not reported |
| UST Number: | RA-6566 |
| Facility Id: | 33735 |
| Date Occurred: | 2009-09-30 00:00:00 |
| Date Reported: | 2009-09-30 00:00:00 |
| Owner/Operator: | Not reported |
| Ownership: | 4 |
| Operation Type: | 3 |
| Type: | 4 |
| Location: | 7 |
| Priority Update: | Not reported |
| Wells Affected Y/N: | N |
| Samples Include: | Not reported |
| 7#5 Minute Quad: | Y |
| 5 Minute Quad: | Not reported |
| Pirf/Min Soil: | Not reported |
| Release Code: | Not reported |
| Source Code: | Not reported |
| Err Type: | 2 |
| Cause: | 3 |
| Source: | A |
| UST Number: | P |

Map ID
 Direction
 Distance
 Elevation

MAP FINDINGS

Site

Database(s)

EDR ID Number
 EPA ID Number

KESSLER PROPERTY (Continued)

S110052011

LUST:

Incident Number: 33735
 Last Modified: 10/23/2009
 Incident Phase: CO
 NOV Issued: Not reported
 NORR Issued: Not reported
 45 Day Report: Not reported
 Public Meeting Held: Not reported
 SOC Signed: Not reported
 Reclassification Report: Not reported
 RS Designation: Not reported
 Closure Request Date: Not reported
 Close-out Report: Not reported

LUST TRUST:

Name: KESSLER PROPERTY
 Address: 417 W. KNOX STREET
 City,State,Zip: DURHAM, NC
 Facility ID: Not reported
 Site ID: 33735
 Site Note: 100% Non-Commercial with \$0.00 deductible effective 7/28/10/jc
 Site Eligible?: True
 Commercial Find: 100% Non-Commercial
 Priority Rank: Not reported
 Deductable Amount: 0
 3rd Party Deductable Amt: 0
 Sum 3rd Party Amt Applied: 0

90
East
1/4-1/2
0.492 mi.
2598 ft.

HUGHES PROPERTY (ROBIN)
2508 CASCADILLA STREET
DURHAM, NC 27704

LUST S117846012
LUST TRUST N/A

Relative:
Higher
Actual:
360 ft.

LUST:

Name: HUGHES PROPERTY (ROBIN)
 Address: 2508 CASCADILLA STREET
 City,State,Zip: DURHAM, NC 27704
 Facility ID: Not reported
 UST Number: RA-7597
 Incident Number: 39709
 Source Type: 3
 Date Reported: 03/20/2015
 Closure Request: Not reported
 Close Out: 07/24/2015
 Level Of Soil Cleanup Achieved: S2
 # Of Supply Wells: 0
 Commercial/NonCommercial UST Site: N
 Risk Classification: L
 Risk Class Based On Review: L
 Corrective Action Plan Type: Not reported
 NOV Issue Date: Not reported
 Site Priority: Not reported
 Phase Of LSA Req: Not reported
 Site Risk Reason: Not reported
 Land Use: RES

Map ID
Direction
Distance
Elevation

MAP FINDINGS

Site

Database(s)

EDR ID Number
EPA ID Number

HUGHES PROPERTY (ROBIN) (Continued)

S117846012

| | |
|-------------------------------|---------------------|
| MTBE: | 0 |
| MTBE1: | N |
| Flag: | 0 |
| Flag1: | 0 |
| LUR Filed: | Not reported |
| GPS Confirmed: | 14 |
| Current Status: | C |
| RBCA GW: | G1 |
| PETOPT: | 4 |
| RPL: | False |
| CD Num: | 0 |
| Reel Num: | 0 |
| RPOW: | False |
| RPOP: | False |
| Error Flag: | 0 |
| Error Code: | N |
| Valid: | False |
| Testlat: | Not reported |
| Regional Officer Project Mgr: | CAM |
| Company: | Not reported |
| Telephone: | Not reported |
| 5 Min Quad: | Not reported |
| LUST: | |
| ERR Type: | Not reported |
| UST Number: | RA-7597 |
| Facility Id: | 39709 |
| Date Occurred: | 2015-03-11 00:00:00 |
| Date Reported: | 2015-03-20 00:00:00 |
| Owner/Operator: | Not reported |
| Ownership: | 4 |
| Operation Type: | 3 |
| Type: | 4 |
| Location: | 7 |
| Priority Update: | Not reported |
| Wells Affected Y/N: | N |
| Samples Include: | Not reported |
| 7#5 Minute Quad: | N |
| 5 Minute Quad: | Not reported |
| Pirf/Min Soil: | Not reported |
| Release Code: | Not reported |
| Source Code: | Not reported |
| Err Type: | 2 |
| Cause: | 3 |
| Source: | A |
| UST Number: | P |
| LUST: | |
| Incident Number: | 39709 |
| Last Modified: | 7/24/2015 |
| Incident Phase: | CO |
| NOV Issued: | Not reported |
| NORR Issued: | Not reported |
| 45 Day Report: | Not reported |
| Public Meeting Held: | Not reported |
| SOC Signed: | Not reported |
| Reclassification Report: | Not reported |

Map ID
 Direction
 Distance
 Elevation

MAP FINDINGS

Site

Database(s)

EDR ID Number
 EPA ID Number

HUGHES PROPERTY (ROBIN) (Continued)

S117846012

RS Designation: Not reported
 Closure Request Date: Not reported
 Close-out Report: Not reported

LUST TRUST:

Name: HUGHES PROPERTY (ROBIN)
 Address: 2508 CASCADILLA STREET
 City,State,Zip: DURHAM, NC
 Facility ID: Not reported
 Site ID: 39709
 Site Note: SCAN-----Noncommercial; first apply a \$1,000 deductible then reimburse 90% of subsequent approved costs until a maximum deductible of \$2,000 is reached. Then reimburse at 100%. [CGS 9/30/15]
 Site Eligible?: True
 Commercial Find: 100% Non-Commercial
 Priority Rank: Not reported
 Deductable Amount: 2000
 3rd Party Deductable Amt: 0
 Sum 3rd Party Amt Applied: 0

V91
NNE
 1/4-1/2
 0.495 mi.
 2611 ft.

SEAWELL, TED & ANNE PROPERTY
110 W. DELAFIELD AVENUE
DURHAM, NC 27704

LUST **S108117098**
LUST TRUST **N/A**

Site 1 of 2 in cluster V

Relative:
Higher
Actual:
378 ft.

LUST:
 Name: SEAWELL, TED & ANNE PROPERTY
 Address: 110 W. DELAFIELD AVENUE
 City,State,Zip: DURHAM, NC 27704-3228
 Facility ID: Not reported
 UST Number: RA-5558
 Incident Number: 33093
 Source Type: 3
 Date Reported: 06/23/2006
 Closure Request: Not reported
 Close Out: 06/26/2006
 Level Of Soil Cleanup Achieved: S3
 # Of Supply Wells: 0
 Commercial/NonCommercial UST Site: N
 Risk Classification: L
 Risk Class Based On Review: L
 Corrective Action Plan Type: Not reported
 NOV Issue Date: Not reported
 Site Priority: Not reported
 Phase Of LSA Req: Not reported
 Site Risk Reason: Not reported
 Land Use: RES
 MTBE: 0
 MTBE1: N
 Flag: 0
 Flag1: 0
 LUR Filed: Not reported
 GPS Confirmed: 90
 Current Status: A
 RBCA GW: Not reported

Map ID
Direction
Distance
Elevation

MAP FINDINGS

Site

Database(s)

EDR ID Number
EPA ID Number

SEAWELL, TED & ANNE PROPERTY (Continued)

S108117098

PETOPT: 4
RPL: False
CD Num: 307
Reel Num: 205
RPOW: False
RPOP: False
Error Flag: 0
Error Code: N
Valid: False
Testlat: Not reported
Regional Officer Project Mgr: MRP
Company: Ted & Anne Seawell
Telephone: 9104521122
5 Min Quad: Not reported

LUST:
ERR Type: Not reported
UST Number: RA-5558
Facility Id: 33093
Date Occurred: 2006-05-22 00:00:00
Date Reported: 2006-06-23 00:00:00
Owner/Operator: Not reported
Ownership: 4
Operation Type: 3
Type: 4
Location: 7
Priority Update: Not reported
Wells Affected Y/N: N
Samples Include: Not reported
7#5 Minute Quad: 6
5 Minute Quad: Not reported
Pirf/Min Soil: Not reported
Release Code: Not reported
Source Code: Not reported
Err Type: 2
Cause: Not reported
Source: Not reported
UST Number: P

LUST:
Incident Number: 33093
Last Modified: 6/26/2006
Incident Phase: CO
NOV Issued: Not reported
NORR Issued: Not reported
45 Day Report: Not reported
Public Meeting Held: Not reported
SOC Signed: Not reported
Reclassification Report: Not reported
RS Designation: Not reported
Closure Request Date: Not reported
Close-out Report: Not reported

LUST TRUST:
Name: SEAWELL, TED & ANNE PROPERTY
Address: 110 W DELAFIELD AVENUE

Map ID
 Direction
 Distance
 Elevation

MAP FINDINGS

Site

Database(s)

EDR ID Number
 EPA ID Number

SEAWELL, TED & ANNE PROPERTY (Continued)

S108117098

City,State,Zip: DURHAM, NC
 Facility ID: Not reported
 Site ID: 33093
 Site Note: Noncommercial. 100% eligible. 0 deductible
 Site Eligible?: True
 Commercial Find: 100% Non-Commercial
 Priority Rank: Not reported
 Deductible Amount: 0
 3rd Party Deductible Amt: 0
 Sum 3rd Party Amt Applied: 0

V92
NNE
1/4-1/2
0.495 mi.
2611 ft.

SEAWELL, TED & ANNE PROPERTY
110 W. DELAFIELD AVENUE
DURHAM, NC

IMD S107998511
N/A

Site 2 of 2 in cluster V

Relative:
Higher
Actual:
378 ft.

IMD:
 Facility ID: 33093
 Name: SEAWELL, TED & ANNE PROPERTY
 Address: 110 W. DELAFIELD AVENUE
 City,State,Zip: DURHAM, NC
 Date Occurred: 5/22/2006
 Submit Date: 6/23/2006
 Incident Desc: 550-gal heating oil UST removed w/ 26.63 tons of soil. Post-excavation soil samples below s-t-gw MSCCs. Issuing NFA.
 Operator: Not reported
 UST ID: Not reported
 Incident ID: Not reported
 Initials of UST Regional Contact: Not reported
 Regional Office: Not reported
 Responsible Party/Company Name: Not reported
 Ownership: 4
 Responsible Party Contact Name: Not reported
 Operation: 3
 Responsible Party Mailing Address: Not reported
 Responsible Party City,State,Zip: Not reported
 Ownership: Private
 Operation Type: Residential
 Responsible Party County: Not reported
 Source: Leak-underground
 Type: GASOLINE/DIESEL
 Location: 7
 Petroleum Type: Not reported
 Date Incident Reported: Not reported
 Whether Tank is Commercial or Non Commercial: Not reported
 Site Priority: Not reported
 Whether Tank is Regulated: Not reported
 Priority Update: Not reported
 Notice of Regulatory Requirement: Not reported
 Wells Affected: No
 Notice of Violation: Not reported
 Phase 1 or Phase 2: Not reported
 Num Affected: Not reported
 Site Priority: Not reported
 Location: Residence
 Current Risk Condition: Not reported
 Sampled By: 6

Map ID
Direction
Distance
Elevation

MAP FINDINGS

Site

Database(s)

EDR ID Number
EPA ID Number

SEAWELL, TED & ANNE PROPERTY (Continued)

S107998511

| | |
|--|---------------------------------------|
| Samples Include: | Not reported |
| Initial reported risk of incident (never changes): | Not reported |
| 7.5 Min Quad: | Not reported |
| 5 Min Quad: | Not reported |
| Intermediate Condition Present: | Not reported |
| Latitude: | Not reported |
| Longitude: | Not reported |
| Use of Land, Industrial: | Not reported |
| Corrective Action Plan Selected - up to 5: | Not reported |
| RBCA: | Not reported |
| Date Close Review Requested From RP or Owner: | Not reported |
| Date Case Closed: | Not reported |
| Extent of Contamination: | Not reported |
| Number of Supply Wells Located on Property: | Not reported |
| MTBE in Well Y/N/U Yes, No or Unknown: | Not reported |
| Facility Phone Number: | Not reported |
| MTBE in Groundwater Y/N/U Yes, No or Unknown: | Not reported |
| Date Land Use Restriction Filed: | Not reported |
| Date Cleanup Initiated: | Not reported |
| Record Status: | Not reported |
| RBCA GW Codes: | Not reported |
| RBCA GW: | Not reported |
| Pollutant Type Present: | Not reported |
| Reference Number for Media Disk for Archived Record: | Not reported |
| RP Owner?: | Not reported |
| RP Operator?: | Not reported |
| RP Landowner?: | Not reported |
| Comments: | Not reported |
| GW Contam: | No Groundwater Contamination detected |
| Soil Contam: | Yes |
| Contact Phone: | 9104521122 |
| Owner Company: | Ted & Anne Seawell |
| Operator Address: | P.O. Box 1537 |
| Operator City,State,Zip: | Wilmington, NC 28402 |
| Operator County: | Not reported |
| Material: | Not reported |
| Qty Lost 1: | Not reported |
| Qty Recovered 1: | Not reported |
| Setting: | Not reported |
| Risk Site: | L |
| Priority Code: | Not reported |
| Dem Contact: | MRP |
| Wells Contam: | Not reported |
| Latitude Number: | 0 |
| Longitude Number: | 0 |
| Latitude Decimal: | 0 |
| Longitude Decimal: | 0 |
| GPS: | 6 |
| Agency: | DWM |
| Status: | |
| Facility ID: | 33093 |
| Last Modified: | 2006-06-26 00:00:00 |
| Incident Phase: | CO |
| NOV Issued: | Not reported |
| NORR Issued: | Not reported |
| 45 Day Report: | Not reported |
| Public Meeting Held: | Not reported |

Map ID
Direction
Distance
Elevation

MAP FINDINGS

Site

Database(s)

EDR ID Number
EPA ID Number

SEAWELL, TED & ANNE PROPERTY (Continued)

S107998511

Corrective Action Planned: Not reported
SOC Sighned: Not reported
Reclassification Report: Not reported
RS Designation: Not reported
Closure Request Date: Not reported
Close-out Report: Not reported

93
South
1/2-1
0.758 mi.
4002 ft.

DURHAM MAIN SUBSTATION
947 WASHINGTON ST
DURHAM, NC

SHWS S128588109
N/A

Relative:
Higher
Actual:
361 ft.

SHWS:
Name: DURHAM MAIN SUBSTATION
Address: 947 WASHINGTON ST
City,State,Zip: DURHAM, NC
EPAID: NONCD0003194
Lat/Longitude: 36.00849 / -78.90118
Geolocation Method: ON SCREEN PLACEMENT ON GEOREFERENCED MAP

Click here to access the North Carolina DEQ records for this facility:

Count: 8 records.

ORPHAN SUMMARY

| City | EDR ID | Site Name | Site Address | Zip | Database(s) |
|--------|------------|---------------------------------|---------------------------|-------|---------------|
| DURHAM | S115633970 | NORTHGATE AUTOMOTIVE REPAIR | CLUB & BUCHANON STREETS | | RGA LUST |
| DURHAM | S115633971 | NORTHGATE SHELL STATION | 1130 CLUB BOULEVARD | | RGA LUST |
| DURHAM | 1014206117 | NORTHGATE SHELL SERVICE GAS STA | 29 CLUB BLVD W | 27701 | EDR Hist Auto |
| DURHAM | 1022005599 | NORTHGATE SHELL SERVICE | 1130 CLUB BLVD & GUESS RD | 27701 | EDR Hist Auto |
| DURHAM | 1020135466 | NORTHGATE SHELL SERVICE | CLUB BLVD & GUESS RD | 27701 | EDR Hist Auto |
| DURHAM | S105217865 | CITGO FOOD MART | EAST CLUB BOULEVARD | | LUST TRUST |
| DURHAM | 1020807937 | NORTHGATE EXXON SERVICE CENTER | COR W CLUB BLVD/GUESS RD | 27701 | EDR Hist Auto |
| DURHAM | 1004376295 | DUKE HOMESTEAD HISTORIC SITE | DUKE HOMESTEAD ROAD | | LUST TRUST |

EDR ZIP Code Scan Report

| ZIP | EDR-ID | Facility ID | Name | Address | Map/Dir/Dist | City | State | Databases |
|--|------------|--------------|-------------------------------------|---------------------------------|-------------------|-----------|-------|--|
| ** - Indicates location may or may not be in requested radius. Site has not been assigned a latitude/longitude coordinate. Further review recommended. | | | | | | | | |
| 27701 | 1014941623 | | | | ** | DURHAM | NC | DOT OPS |
| 27701 | 1009651588 | 110027385648 | LITTLE RIVER LAKE BOAT HOUSE | | ** | DURHAM | NC | FINDS |
| 27701 | 1009653232 | 110027387502 | WEST POINT ON ENO AMPHITHEATRE | | ** | DURHAM | NC | FINDS |
| 27701 | S112338212 | | 128 / 132 HUNT STREET | 128 & 132 HUNT STREET | | DURHAM | NC | |
| 27701 | S110986979 | | 128 / 132 HUNT STREET | 128 & 132 HUNT STREET | | DURHAM | NC | |
| 27701 | 2010106842 | | AT 3215 HIGHWAY 70 | AT 3215 HIGHWAY 70 | ** | DURHAM | NC | HMIRS |
| 27701 | 1021525819 | | ROUGEMONT TIRE SALES | HWY 501 | ** | DURHAM | NC | EDR Historical Auto Stations |
| 27701 | 1000460158 | WVD988774162 | FLOWERS BAKING CO OF WEST VIRGINIA/ | RTE 52N | ** | BLUEFIELD | WV | RCRA-NonGen |
| 27701 | U001202152 | 0-025056 | READY MIXED CONCRETE PLANT 17 | HIGHWAY 55 | | DURHAM | NC | UST |
| 27701 | 1026434528 | 110070789493 | 802 & 808 EAST PETTIGREW STREET | 802 & 808 EAST PETTIGREW STREET | ** | DURHAM | NC | FINDS |
| 27701 | 1026109939 | | 802 & 808 EAST PETTIGREW STREET | 802 & 808 EAST PETTIGREW STREET | ** | DURHAM | NC | US BROWNFIELDS |
| 27701 | S109164521 | | MCLEOD PROPERTY (RANDELL) | 1601 ACADIA STREET | I, South, 1/2 - 1 | DURHAM | NC | LUST TRUST, INST CONTROL, LUST |
| 27701 | S109034054 | | MOGILNICKI PROPERTY (RUTH) | 1607 ACADIA STREET | I, South, 1/2 - 1 | DURHAM | NC | LUST TRUST, LUST |
| 27701 | 1012105863 | 110038978666 | MCCARTHY IMPROVEMENT COMPANY IN | 7011 ALBERT PICK ROAD | | DURHAM | NC | FINDS |
| 27701 | 1014205027 | | FRIENDLY CITY EXXON | 100 ALSTON AVE S | | DURHAM | NC | EDR Historical Auto Stations |
| 27701 | 1021242453 | | FRIENDLY CITY EXXON | 100 S ALSTON AVE | | DURHAM | NC | EDR Historical Auto Stations |
| 27701 | 1007711177 | 110018677733 | COLLINS EXXON | 100 SOUTH ALSTON AVENUE | | DURHAM | NC | FINDS |
| 27701 | U003160597 | 0-202117 | COLLINS EXXON INC | 100 SOUTH ALSTON AVENUE | | DURHAM | NC | LUST, UST |
| 27701 | 1020371915 | | ALSTON AVENUE AMOCO | 1002 N ALSTON AV | | DURHAM | NC | EDR Historical Auto Stations |
| 27701 | 1012191363 | 110038394831 | COLLINS EXXON | 101 SOUTH ALSTON | | DURHAM | NC | ICIS, FINDS |
| 27701 | U003136497 | 0-016857 | STREET MAINT.-CITY OF DURHAM | 1100 NORTH ALSTON AVENUE | | DURHAM | NC | UST |
| 27701 | 1007724628 | 110018812686 | STREET MAINT.-CITY OF DURHAM | 1100 NORTH ALSTON AVENUE | | DURHAM | NC | FINDS |
| 27701 | 1024456634 | | SIGN AND SIGNAL SHOP | 1200 N ALSTON AVENUE | | DURHAM | NC | US BROWNFIELDS |
| 27701 | 1024365617 | 110070261979 | SIGN AND SIGNAL SHOP | 1200 N ALSTON AVENUE | | DURHAM | NC | FINDS |
| 27701 | S105120563 | 85793 | DURHAM SIGNAL AND SIGN SHOP | 1200 NORTH ALSTON AVENUE | | DURHAM | NC | IMD |
| 27701 | S130367405 | | NCCU SCHOOL OF BUSINESS | 1206 S. ALSTON AVENUE | | DURHAM | NC | NPDES |
| 27701 | S129076776 | | KHOMENKO PROPERTY (OLGA) | 1317 S. ALSTON AVE | | DURHAM | NC | LUST |
| 27701 | 1014206112 | | SERVICE DISTRIBUTING CO GAS STA | 203 ALSTON AVE N | | DURHAM | NC | EDR Historical Auto Stations |
| 27701 | 1014206308 | | BATES GULF SERVICE | 308 ALSTON AVE S | | DURHAM | NC | EDR Historical Auto Stations |
| 27701 | U003136294 | 0-016174 | FREEWAY FAMILY FARE #120 | 308 SOUTH ALSTON AVENUE | | DURHAM | NC | LUST TRUST, INST CONTROL, IMD, LUST, UST |
| 27701 | 1007702786 | 110018593789 | BOB S BP | 308 SOUTH ALSTON AVENUE | | DURHAM | NC | FINDS |
| 27701 | S106936629 | 87393 | BOBS SERVICE GARAGE | 309 SOUTH ALSTON AVENUE | | DURHAM | NC | IMD |
| 27701 | 1014206310 | | BURTON EXXON SERVICE CENTER | 602 ALSTON AVE S | | DURHAM | NC | EDR Historical Auto Stations |
| 27701 | U004360469 | | ALSTON AVENUE MINI MART | 602 S ALSTON AVE. | | DURHAM | NC | UST |
| 27701 | U001202044 | 0-024899 | EXXON R/S #45383 | 602 S ALSTON AVE. | | DURHAM | NC | UST |
| 27701 | 1007700554 | 110018571455 | EXXON R/S #45383 | 6025 ALSTON AVENUE | | DURHAM | NC | FINDS |
| 27701 | 1014204699 | | CAROCO SERVICE STATION | 702 ALSTON AVE N | | DURHAM | NC | EDR Historical Auto Stations |
| 27701 | 1021239532 | | B P CONVENIENCE CENTER | 702 N ALSTON AVE | | DURHAM | NC | EDR Historical Auto Stations |
| 27701 | 1007711081 | 110018676770 | CAROCO NO 1 | 702 NORTH ALSTON AVENUE | | DURHAM | NC | FINDS |
| 27701 | U001187452 | 0-002188 | CAROCO 1 155 | 702 NORTH ALSTON AVENUE | | DURHAM | NC | UST |
| 27701 | 1014203539 | | RITE WAY LAUNDRY & DRY CLEANERS | 706 ALSTON AVE N | | DURHAM | NC | EDR Historical Cleaners |
| 27701 | 1014203674 | | TERRYS ONE HOUR MARTINIZING | 710 ALSTON AVE S | | DURHAM | NC | EDR Historical Cleaners |
| 27701 | 1018549186 | | PARK VIEW CLEANERS | 710 S ALSTON AV | | DURHAM | NC | EDR Historical Cleaners |
| 27701 | U003136260 | 0-016059 | EVANS M/M 2 | 710 SOUTH ALSTON AVENUE | | DURHAM | NC | INST CONTROL, LUST, UST |
| 27701 | 1011581358 | 110018592502 | EVANS M/M #2 | 710 SOUTH ALSTON AVENUE | | DURHAM | NC | ICIS, FINDS |
| 27701 | 1007706722 | 110018633148 | DURHAM STREET MAINT NCE DIVISION | ALSTON AVENUE GILBERT STREET | | DURHAM | NC | FINDS |
| 27701 | S105043106 | 16717 | RITE WAY LAUNDRY & DRY CLEANERS | 1212 ANGIER AVE | | DURHAM | NC | DRYCLEANERS, IMD, LUST |
| 27701 | 1016609480 | 110045011429 | PLUMMER PROPERTIES 1302 ANGIER AV | 1302 ANGIER AVE. | | DURHAM | NC | FINDS |
| 27701 | 1015922828 | | PLUMMER PROPERTIES 1302 ANGIER AV | 1302 ANGIER AVE. | | DURHAM | NC | US BROWNFIELDS |
| 27701 | 1016086937 | 110041263405 | PLUMMER PROPERTIES 1304 ANGIER AV | 1304 ANGIER AVE | | DURHAM | NC | FINDS |
| 27701 | 1014949323 | | PLUMMER PROPERTIES 1304 ANGIER AV | 1304 ANGIER AVE | | DURHAM | NC | US BROWNFIELDS |
| 27701 | 1014205110 | | PDA CENTRAL PUMP & MOTOR | 1309 ANGIER AVE | | DURHAM | NC | EDR Historical Auto Stations |
| 27701 | 1016646509 | 110004015574 | STANLEY ENVIRONMENTAL | 1404 ANGIER AVE | | DURHAM | NC | FINDS |
| 27701 | 1026761824 | | STANLEY ENVIRONMENTAL | 1404 ANGIER AVE | | DURHAM | NC | |
| 27701 | 1026833136 | NCR000178541 | STANLEY ENVIRONMENTAL | 1404 ANGIER AVE | | DURHAM | NC | RCRA-NonGen |
| 27701 | 1021530074 | | MY TALLER AUTO REPAIR | 1404 ANGIER AVE | | DURHAM | NC | EDR Historical Auto |

EDR ZIP Code Scan Report

| ZIP | EDR-ID | Facility ID | Name | Address | Map/Dir/Dist | City | State | Databases |
|-------|------------|--------------|------------------------------------|----------------------------------|--------------|--------|-------|---------------------------------------|
| 27701 | 1004744523 | NCD000825539 | UNITY OIL CO | 1404 ANGIER AVE | | DURHAM | NC | Stations |
| 27701 | 1016642147 | 110040721760 | FORMER GREEN OIL SITE | 1404 ANGIER STREET | | DURHAM | NC | RCRA-NonGen |
| 27701 | 1012230693 | | FORMER GREEN OIL SITE | 1404 ANGIER STREET | | DURHAM | NC | FINDS |
| 27701 | 1020266969 | | PAGES FOOD CENTER | 2929 ANGIER AVENUE | | DURHAM | NC | US BROWNFIELDS EDR Historical Auto |
| 27701 | 1014203268 | | SHAW ABE THE HATTER VALET SHOP | 915 ANGIER AVE | | DURHAM | NC | Stations |
| 27701 | U003766220 | 0-036282 | E1-UNITED | 4319 APEX HWY (NC HWY 55) | | DURHAM | NC | EDR Historical Cleaners |
| 27701 | S120840757 | | KOELLING RESIDENCE, JOSEPH | 908 ARNETTE AVE | | DURHAM | NC | LUST TRUST, LUST, UST |
| 27701 | S126204904 | | CAMPBELL PROPERTY (TONY) | 5019 AUTUMN DRIVE | | DURHAM | NC | IMD |
| 27701 | 1014205630 | | AAMCO AUTOMATIC TRANSMISSIONS | 1214 AVONDALE DR | | DURHAM | NC | LUST EDR Historical Auto |
| 27701 | 1000177945 | NCD981759764 | T & J MCCORKLE SIGN INC | 1214 AVONDALE DR | | DURHAM | NC | Stations |
| 27701 | 1016661770 | 110004025153 | T & J MCCORKLE SIGN INC | 1214 AVONDALE DR | | DURHAM | NC | RCRA-NonGen |
| 27701 | U003144727 | 0-015487 | SEVEN ELEVEN STORE 1054-11941 | 1401 AVONDALE DRIVE @ EDWARDS ST | | DURHAM | NC | FINDS |
| 27701 | 1007716501 | 110018731167 | SEVEN ELEVEN STORE 1054-11941 | 1401 AVONDALE DRIVE @ EDWARDS ST | | DURHAM | NC | UST |
| 27701 | 1020207609 | | CHARLIES TRANSMISSION | 1407 AVONDALE DR STE A2 | | DURHAM | NC | FINDS EDR Historical Auto |
| 27701 | 1014205326 | | RIPPYS GARAGE | 1413 AVONDALE DR | | DURHAM | NC | Stations |
| 27701 | 1014204055 | | GODWINS 1 85 AMOCO | 2100 AVONDALE DR | | DURHAM | NC | EDR Historical Auto |
| 27701 | 1014204020 | | I EIGHTY FIVE AMOCO CONVENIENCE ST | 2108 AVONDALE DR | | DURHAM | NC | Stations |
| 27701 | 1015922852 | | TUCKER PROPERTIES 506 BACON ST. | 506 BACON ST. | | DURHAM | NC | EDR Historical Auto |
| 27701 | 1016655074 | 110045011660 | TUCKER PROPERTIES 506 BACON ST. | 506 BACON ST. | | DURHAM | NC | Stations |
| 27701 | 1015922851 | | TUCKER PROPERTIES 510 BACON ST. | 510 BACON ST. | | DURHAM | NC | US BROWNFIELDS |
| 27701 | 1016648662 | 110045011651 | TUCKER PROPERTIES 510 BACON ST. | 510 BACON ST. | | DURHAM | NC | FINDS |
| 27701 | 1016615987 | 110045011642 | TUCKER PROPERTIES 512 BACON ST. | 512 BACON ST. | | DURHAM | NC | FINDS |
| 27701 | 1015922850 | | TUCKER PROPERTIES 512 BACON ST. | 512 BACON ST. | | DURHAM | NC | US BROWNFIELDS |
| 27701 | S106022508 | 86685 | BARNES AVENUE (509) | 509 BARNES AVENUE | | DURHAM | NC | IMD |
| 27701 | 1016672902 | 110045011599 | TUCKER PROPERTIES 405 BERNICE ST | 405 BERNICE ST | | DURHAM | NC | FINDS |
| 27701 | 1015922845 | | TUCKER PROPERTIES 405 BERNICE ST | 405 BERNICE ST | | DURHAM | NC | US BROWNFIELDS |
| 27701 | 1016629103 | 110045011606 | TUCKER PROPERTIES 407 BERNICE ST. | 407 BERNICE ST. | | DURHAM | NC | FINDS |
| 27701 | 1015922846 | | TUCKER PROPERTIES 407 BERNICE ST. | 407 BERNICE ST. | | DURHAM | NC | US BROWNFIELDS |
| 27701 | 1015922847 | | TUCKER PROPERTIES 409 BERNICE ST. | 409 BERNICE ST. | | DURHAM | NC | US BROWNFIELDS |
| 27701 | 1016648661 | 110045011615 | TUCKER PROPERTIES 409 BERNICE ST. | 409 BERNICE ST. | | DURHAM | NC | FINDS |
| 27701 | 98464099 | | BETWEEN 807 WEST TRINITY | | ** | DURHAM | NC | ERNS |
| 27701 | S128650216 | | SEMANS PROPERTY (JAMES) | 1415 BIVINS STREET | | DURHAM | NC | LUST |
| 27701 | 1007725344 | 110018819849 | LAKWOOD CENTRAL OFFICE | 2000 BIVINS STREET | | DURHAM | NC | FINDS |
| 27701 | U001199958 | 0-021618 | LAKWOOD CENTRAL OFFICE | 2000 BIVINS STREET | | DURHAM | NC | UST |
| 27701 | 1016664019 | 110045011483 | PLUMMER PROPERTIES 204 S. BLACKNAI | 204 S. BLACKNALL ST. | | DURHAM | NC | FINDS |
| 27701 | 1015922834 | | PLUMMER PROPERTIES 204 S. BLACKNAI | 204 S. BLACKNALL ST. | | DURHAM | NC | US BROWNFIELDS |
| 27701 | U003563103 | 0-026023 | SWIFT INDEPENDENT PACKING CO. | 205 BLACKWELL STREET | | DURHAM | NC | LUST, UST |
| 27701 | 1007724205 | 110018808450 | SWIFT INDEPENDENT PACKING CO. | 205 BLACKWELL STREET | | DURHAM | NC | FINDS |
| 27701 | 1009217716 | NC0991302795 | AMERICAN TOBACCO - OLD BULL | 300 BLACKWELL ST | | DURHAM | NC | RCRA-NonGen |
| 27701 | 2020270459 | | AMERICAN TOBACCO - LUCKY STRIKE BU | 300 BLACKWELL STREET | | DURHAM | NC | ERNS |
| 27701 | 1009217717 | NC0991302796 | AMERICAN TOBACCO - LUCKY STRIKE BU | 310 BLACKWELL STREET | | DURHAM | NC | RCRA-NonGen |
| 27701 | 1009318696 | 110024445288 | AMERICAN TOBACCO - LUCKY STRIKE BU | 310 BLACKWELL STREET | | DURHAM | NC | FINDS |
| 27701 | 1009318697 | 110024445304 | AMERICAN TOBACCO - NOELL | 312 BLACKWELL ST | | DURHAM | NC | FINDS |
| 27701 | 1009217718 | NC0991302797 | AMERICAN TOBACCO - NOELL | 312 BLACKWELL ST | | DURHAM | NC | RCRA-NonGen |
| 27701 | S111161299 | | POWER HOUSE | 320 BLACKWELL STREET | | DURHAM | NC | INST CONTROL, LUST |
| 27701 | S107405367 | 87435 | AMERICAN TOBACCO | BLACKWELL AND PETTIGREW STREET | | DURHAM | NC | IMD |
| 27701 | U003179322 | 0-035512 | NORTH POINTE PROJECT | 2000 BLOCK OF BROAD STREET | | DURHAM | NC | UST |
| 27701 | 1007716758 | 110018733744 | NORTH POINTE PROJECT | 2000 BLOCK OF BROAD STREET | ** | DURHAM | NC | FINDS |
| 27701 | S128649751 | | SERVICES COMPLEX - SURFACE PARKIN | 500 BLOCK E. MAIN STREET | ** | DURHAM | NC | LUST |
| 27701 | S127491593 | | DURHAM CO. HUMAN SERVICES PARKIN | 500 BLOCK E. MAIN STREET | ** | DURHAM | NC | IMD |
| 27701 | S128649750 | | SERVICES COMPLEX - SURFACE PARKIN | 500 BLOCK E. MAIN STREET | ** | DURHAM | NC | LUST |
| 27701 | S128649749 | | SERVICES COMPLEX - SURFACE PARKIN | 500 BLOCK E. MAIN STREET | ** | DURHAM | NC | LUST |
| 27701 | S128649753 | | SERVICES COMPLEX - SURFACE PARKIN | 500 BLOCK E. MAIN STREET | ** | DURHAM | NC | LUST |
| 27701 | S128649752 | | SERVICES COMPLEX - SURFACE PARKIN | 500 BLOCK E. MAIN STREET | ** | DURHAM | NC | LUST |
| 27701 | 1026648717 | | UNIVERSITY FORD | P.O. BOX 3576 | ** | DURHAM | NC | PRP |
| 27701 | 1015931441 | 110045011900 | DCM 103 BROADWAY ST | 103 BROADWAY ST | | DURHAM | NC | FINDS |
| 27701 | 1014933305 | | DCM 103 BROADWAY ST | 103 BROADWAY ST | | DURHAM | NC | US BROWNFIELDS |
| 27701 | 1015931442 | 110045011919 | DCM 107 BROADWAY ST | 107 BROADWAY ST | | DURHAM | NC | FINDS |
| 27701 | 1014933306 | | DCM 107 BROADWAY ST | 107 BROADWAY ST | | DURHAM | NC | US BROWNFIELDS |
| 27701 | 1014933307 | | DCM 109 BROADWAY ST | 109 BROADWAY ST | | DURHAM | NC | US BROWNFIELDS |
| 27701 | 1015931443 | 110045011928 | DCM 109 BROADWAY ST | 109 BROADWAY ST | | DURHAM | NC | FINDS |
| 27701 | 1014204358 | | JOES TRUCK SHOP ENGINE REPR | 120 BROADWAY ST | | DURHAM | NC | EDR Historical Auto |
| 27701 | U001202563 | 0-025739 | EQUIPMENT MAINTENANCE INC. | 120 BROADWAY ST. | | DURHAM | NC | Stations NPDES, IMD, LUST, UST |

EDR ZIP Code Scan Report

| ZIP | EDR-ID | Facility ID | Name | Address | Map/Dir/Dist | City | State | Databases |
|-------|------------|--------------|-------------------------------------|------------------------------|--------------|--------|-------|------------------------------|
| 27701 | 1007705570 | 110018621641 | EQUIPMENT MAINTENANCE INCORPORATED | 120 BROADWAY ST. | | DURHAM | NC | FINDS |
| 27701 | S120917832 | | DURTY BULL BREWING COMPANY | 206 BROADWAY ST | | DURHAM | NC | NPDES |
| 27701 | U003562647 | 0-015799 | THOS. SOMERVILLE CO. | 213 BROADWAY STREET | | DURHAM | NC | LUST, UST |
| 27701 | 1007695570 | 110018521526 | THOS. SOMERVILLE CO. | 213 BROADWAY STREET | | DURHAM | NC | FINDS |
| 27701 | U001196853 | 0-016810 | DONS PLUMBING CO. | 214 BROADWAY STREET | | DURHAM | NC | UST |
| 27701 | 1007699843 | 110018564347 | DONS PLUMBING CO. | 214 BROADWAY STREET | | DURHAM | NC | FINDS |
| 27701 | S123569348 | | 106 N BUCHANAN BLVD RESIDENTIAL GE | 106 N BUCHANAN BLVD | | DURHAM | NC | UIC |
| 27701 | 1009599338 | 110025201662 | LIGGETT GROUP LLC INACTIVE | 114 S. BUCHANAN BOULEVARD | | DURHAM | NC | FINDS |
| 27701 | 1014202960 | | TERRYS ONE HOUR MARTINIZING | 1207 BUCHANAN BLVD N | | DURHAM | NC | EDR Historical Cleaners |
| 27701 | S127148595 | | KING'S DAUGHTERS INN | 204 NORTH BUCHANAN BLVD | | DURHAM | NC | LUST |
| 27701 | 1009405198 | 110024936060 | CAUDLE, GORDAN R | 406 NORTH BUCHANAN BOULEVARD | | DURHAM | NC | FINDS |
| 27701 | S117330139 | | 610 NORTH BUCHANAN BOULEVARD | 610 N BUCHANAN BLVD | | DURHAM | NC | UIC |
| 27701 | S115705368 | | 919 BUCHANAN (HAMLETT SERVICES) | 919 NORTH BUCHANAN BOULEVARD | | DURHAM | NC | INST CONTROL, LUST |
| 27701 | S114020653 | | FUNG PROPERTY (HSU) | 1113 CAMDEN AVENUE | | DURHAM | NC | LUST TRUST, LUST |
| 27701 | 1016611564 | 110004031413 | UNIVERSITY FORD ISUZU INC BODY SHO | 600 CARR ST BOX 3576 | | DURHAM | NC | FINDS |
| 27701 | U003136135 | 0-015668 | UNIVERSITY FORD, INC. | 600 CARR STREET | | DURHAM | NC | UST |
| 27701 | 1016637833 | 110004014897 | ARMY RESERVE -CENTER (DURHAM 1) | 1228 CARROL ST | | DURHAM | NC | RCRA-NonGen, FINDS |
| 27701 | S108231249 | 33136 | JOHNSON RESIDENCE (BONNIE) | 705 WEST CARVER STREET | | DURHAM | NC | LUST TRUST, LUST |
| 27701 | 1014202805 | | JACK RABBIT LAUNDRY | 1103 CHAPEL HILL ST W | | DURHAM | NC | EDR Historical Cleaners |
| 27701 | 1020717693 | | MC CLAINS SUNOCO SERVICE STN | 1104 W CHAPEL HILL ST | | DURHAM | NC | EDR Historical Auto Stations |
| 27701 | 1014205016 | | BURTONS IMPORT CLINIC AUTO RPR | 1105 W CHAPEL HILL ST | | DURHAM | NC | EDR Historical Auto Stations |
| 27701 | S118362073 | | JUHLIN BUILDING | 1105 WEST CHAPEL HILL STREET | | DURHAM | NC | LUST |
| 27701 | U002040160 | 0-034136 | UNIVERSITY MARKET | 1108 WEST CHAPEL HILL STREET | | DURHAM | NC | LUST, UST |
| 27701 | S120840094 | | LOCAL YOGURT PROPERTY | 1114 WEST CHAPEL HILL STREET | | DURHAM | NC | INST CONTROL, LUST |
| 27701 | 1014204702 | | CHAPEL HILL STREET GULF | 1118 CHAPEL HILL ST W | | DURHAM | NC | EDR Historical Auto Stations |
| 27701 | S117846008 | | FORMER LARRY DEBERRY PROPERTY | 1200 W. CHAPEL HILL STREET | | DURHAM | NC | INST CONTROL, LUST |
| 27701 | 1014203705 | | NEW METHOD ONE HOUR CLEANERS | 1201 CHAPEL HILL ST W | | DURHAM | NC | EDR Historical Cleaners |
| 27701 | 1015922538 | 110044929192 | NCDSCA DC320019 (NEW METHOD LAUNI | 1201 W CHAPEL HILL ST | | DURHAM | NC | FINDS |
| 27701 | 1025896171 | | NCDSCA DC320019 (NEW METHOD LAUNI | 1201 W CHAPEL HILL ST | | DURHAM | NC | FINDS |
| 27701 | 1007724883 | 110018815237 | LAKEWOOD PARTY STORE | 1915 CHAPEL HILL ROAD | | DURHAM | NC | FINDS |
| 27701 | U003136253 | 0-016040 | LAKEWOOD PARTY STORE | 1915 CHAPEL HILL ROAD | | DURHAM | NC | LUST TRUST, LUST, UST |
| 27701 | 1020204145 | | WILCO | 2502 W CHAPEL HILL ST | ** | DURHAM | NC | EDR Historical Auto Stations |
| 27701 | 1014203244 | | MAIN POST OFFICE COIN OP CN OPRTD I | 323 E CHAPEL HILL ST | | DURHAM | NC | EDR Historical Cleaners |
| 27701 | 1014205727 | | FLINTOMS ESSO SERVICENTER | 404 CHAPEL HILL ST W | | DURHAM | NC | EDR Historical Auto Stations |
| 27701 | 1020918549 | | FLINTOM SERVICES INC | 404 W CHAPEL HILL ST | | DURHAM | NC | EDR Historical Auto Stations |
| 27701 | 1007708859 | 110018654552 | FLINTON SERVICES. INCORPORATED | 404 WEST CHAPEL HILL STREET | | DURHAM | NC | FINDS |
| 27701 | S130365925 | | 410 W CHAPEL HILL ST | 410 W CHAPEL HILL STREET | | DURHAM | NC | NPDES |
| 27701 | U004106443 | 0-036881 | NC MUTUAL LIFE INSURANCE COMPANY | 411 WEST CHAPEL HILL STREET | | DURHAM | NC | LUST, UST |
| 27701 | 1015745125 | NCR000155622 | PATHFINDER PHARMACEUTICALS INC | 413 E CHAPEL HILL ST, STE 6 | | DURHAM | NC | RCRA-CESQG |
| 27701 | 1015947141 | 110046531954 | PATHFINDER PHARMACEUTICALS INC | 413 E CHAPEL HILL ST, STE 6 | | DURHAM | NC | FINDS |
| 27701 | 1007705751 | 110018623444 | GITHENS MIDDLE SCHOOL | 4800 CHAPEL HILL ROAD | | DURHAM | NC | FINDS |
| 27701 | U001202527 | 0-025693 | GITHENS MIDDLE SCHOOL | 4800 CHAPEL HILL ROAD | | DURHAM | NC | UST |
| 27701 | 1026631958 | | RESEARCH TRIANGLE INSTITUTE | 503 CHAPEL HILL ST. | ** | DURHAM | NC | PRP |
| 27701 | 1026110024 | | DURHAM POLICE HEADQUARTERS | 505 WEST CHAPEL HILL STREET | | DURHAM | NC | US BROWNFIELDS |
| 27701 | 1026434526 | 110070789491 | DURHAM POLICE HEADQUARTERS | 505 WEST CHAPEL HILL STREET | | DURHAM | NC | FINDS |
| 27701 | S128650226 | | FORMER SUNSHINE AUTO MART | 601 WEST CHAPEL HILL STREET | | DURHAM | NC | LUST |
| 27701 | S118473943 | | GT AUTO | 613 WEST CHAPEL HILL STREET | | DURHAM | NC | LUST |
| 27701 | 1014205028 | | CENTRAL 66 SERVICE STATION | 615 CHAPEL HILL ST W | | DURHAM | NC | EDR Historical Auto Stations |
| 27701 | 1014205361 | | CHAPEL HILL STREET IMPORTS AUTO RF | 617 W CHAPEL HILL ST | | DURHAM | NC | EDR Historical Auto Stations |
| 27701 | U003136251 | 0-016031 | BAILY'S 66 | 617 WEST CHAPEL HILL STREET | | DURHAM | NC | IMD, UST |
| 27701 | 1007724874 | 110018815148 | BAILY S 66 | 617 WEST CHAPEL HILL STREET | | DURHAM | NC | FINDS |
| 27701 | 1014205685 | | MC CLAINS AUTO SALES | 901 CHAPEL HILL ST W | | DURHAM | NC | EDR Historical Auto Stations |
| 27701 | 1014205661 | | BULL CITY EXXON GAS STA | 906 CHAPEL HILL ST W | | DURHAM | NC | EDR Historical Auto Stations |
| 27701 | 1007712766 | 110018693644 | UNIVERSITY MARKET | 1108 WEST CHAPELHILL STREET | | DURHAM | NC | FINDS |
| 27701 | 1014393972 | NCS000001545 | PROGRESS PLUMBING & PIPING INC | 4105 CHEEK RD | | DURHAM | NC | RCRA-NonGen |
| 27701 | 1014783448 | 110041637878 | PROGRESS PLUMBING & PIPING INC | 4105 CHEEK RD | | DURHAM | NC | FINDS |
| 27701 | U003295420 | 0-035723 | AT&T RALEIGH RESEARCH | 5616 CHIN PAGE ROAD | | DURHAM | NC | LUST, UST |
| 27701 | 1007706526 | 110018631195 | DURHAM LITTLE LICK CRK WW | 101 CITY HALL PLAZA | | DURHAM | NC | FINDS |
| 27701 | 1010344765 | 110030766179 | DURHAM MS4 | 101 CITY HALL PLZ | | DURHAM | NC | FINDS |
| 27701 | S122874337 | | ROGERS ALLEY VENTURE LLC SFR | 102 CITY HALL PLZ | | DURHAM | NC | UIC |
| 27701 | 1005834780 | 110012146454 | VERIZON SOUTH, INC. - 1010001 | 104 CITY HALL PLAZA | | DURHAM | NC | FINDS |

EDR ZIP Code Scan Report

| ZIP | EDR-ID | Facility ID | Name | Address | Map/Dir/Dist | City | State | Databases |
|-------|------------|--------------|--|-------------------------------------|--------------|--------|-------|--------------------------------|
| 27701 | 1018300498 | | VERIZON SOUTH, INC. - 1010001 ** INACT | 108 CITY HALL PLAZA | | DURHAM | NC | ICIS |
| 27701 | 1007710038 | 110018666317 | DURHAM THIRD CREEK WWTP | CITY HALL PLAZA | | DURHAM | NC | FINDS |
| 27701 | 1007701876 | 110018584637 | DURHAM NEW HOPE WWTP | CITY HALL PLAZA | | DURHAM | NC | FINDS |
| 27701 | S113193216 | | NYSEWANDER RESIDENCE | 305 CLARK STREET | | DURHAM | NC | LUST TRUST, LUST |
| 27701 | 1014203548 | | SHAW ABE THE HATTER VALET SHOP CL | 1022 CLEVELAND ST | | DURHAM | NC | EDR Historical Cleaners |
| 27701 | 1020295490 | | O BRIENTS FIRE EXTINGUISHER SV | 1026 CLEVELAND | | DURHAM | NC | EDR Historical Auto Stations |
| 27701 | 1024090542 | 110070208317 | NCДССА DC320030(NEW METHOD LAUNI | 400 CLEVELAND ST | | DURHAM | NC | RCRA-CESQG, FINDS |
| 27701 | 1024087233 | | NCДССА DC320030(NEW METHOD LAUNI | 400 CLEVELAND ST | | DURHAM | NC | |
| 27701 | 1014203361 | | DURHAM LAUNDRY CO | 1058 CLUB BLVD W | | DURHAM | NC | EDR Historical Cleaners |
| 27701 | 1021109801 | | UNDERGROUND STATIONS | 1058 W CLUB BLVD | | DURHAM | NC | EDR Historical Auto Stations |
| 27701 | 1010323427 | NCR000143073 | NCДССА DC320013(ONE HOUR MARTINIZ | 1103 W CLUB BLVD | | DURHAM | NC | RCRA-CESQG |
| 27701 | 1025894700 | | NCДССА DC320013(ONE HOUR MARTINIZ | 1103 W CLUB BLVD, STE 100 | | DURHAM | NC | |
| 27701 | 1020031659 | | M C E COMPANY INC THE | 1105 W CLUB BLVD | | DURHAM | NC | EDR Historical Cleaners |
| 27701 | 1014204104 | | NORTHGATE SHELL SERVICE GAS STA | 1130 CLUB BLVD W | | DURHAM | NC | EDR Historical Auto Stations |
| 27701 | S102328299 | 15968 | NORTHGATE SHELL MWN | 1130 CLUB BLVD | | DURHAM | NC | LUST TRUST, UIC, IMD |
| 27701 | 1022005599 | | NORTHGATE SHELL SERVICE | 1130 CLUB BLVD & GUESS RD | ** | DURHAM | NC | EDR Historical Auto Stations |
| 27701 | U003136227 | 0-015963 | NORTHGATE EXPRESS | 1130 WEST CLUB BLVD | | DURHAM | NC | LUST, UST |
| 27701 | 1007694625 | 110018512046 | NORTHGATE EXPRESS | 1130 WEST CLUB BOULEVARD | | DURHAM | NC | FINDS |
| 27701 | 1004745791 | NCD986174183 | FAST FARE NC 570 | 1203 W CLUB BLVD | | DURHAM | NC | RCRA-CESQG |
| 27701 | 1020640211 | | CROWN CENTRAL PETROLEUM CORP | 1203 W CLUB BLVD | | DURHAM | NC | EDR Historical Auto Stations |
| 27701 | 1016668427 | 110004039656 | FAST FARE NC 570 | 1203 W CLUB BLVD | | DURHAM | NC | FINDS |
| 27701 | S121481566 | | BAESMITH PROPERTY (MEG) | 2215 W. CLUB BLVD | | DURHAM | NC | LUST |
| 27701 | 1014206117 | | NORTHGATE SHELL SERVICE GAS STA | 29 CLUB BLVD W | ** | DURHAM | NC | EDR Historical Auto Stations |
| 27701 | S130373277 | | W. CLUB APARTMENTS | 710 W CLUB BLVD | | DURHAM | NC | NPDES |
| 27701 | 1021218157 | | NORTH GATE SHELL SERVICE | CLUB BLVD & GUESS | ** | DURHAM | NC | EDR Historical Auto Stations |
| 27701 | 1020135466 | | NORTHGATE SHELL SERVICE | CLUB BLVD & GUESS RD | ** | DURHAM | NC | EDR Historical Auto Stations |
| 27701 | 1005539193 | 110006672680 | GIRARDI, RICHARD - RESIDENCE | 802 COLONIAL DRIVE | ** | DURHAM | NC | FINDS |
| 27701 | 1021038977 | | GATES EXXON SERVICE CENTER | COR CLUB BLVD GUESS | ** | DURHAM | NC | EDR Historical Auto Stations |
| 27701 | 1021399386 | | GATES ESSO SERVICE | COR CLUB BLVD GUESS | ** | DURHAM | NC | EDR Historical Auto Stations |
| 27701 | 1020807937 | | NORTHGATE EXXON SERVICE CENTER | COR W CLUB BLVD/GUESS RD | ** | DURHAM | NC | EDR Historical Auto Stations |
| 27701 | S118755914 | | DURHAM CITY CENTER II, LLC | 110 CORCORAN STREET | | DURHAM | NC | INST CONTROL, LUST |
| 27701 | 1007700346 | 110018569397 | CAROLINA WATER SERVICE, INCORPOR | 111 CORCORAN STREET | ** | DURHAM | NC | FINDS |
| 27701 | S125088508 | | RITE WAY LAUNDRY & DRY CLEANERS | CORNER LIBERTY & AUSTIN AVE | ** | DURHAM | NC | DRYCLEANERS |
| 27701 | 1026497456 | NCR000175729 | 311 W. CORP. | 311 WEST CORPORATION STREET | | DURHAM | NC | RCRAInfo-SQG |
| 27701 | 1024406791 | 110070322360 | 311 W. CORP. | 311 WEST CORPORATION STREET | | DURHAM | NC | FINDS |
| 27701 | 1026667809 | | 311 W. CORP. | 311 WEST CORPORATION STREET | | DURHAM | NC | |
| 27701 | 1011498653 | 110010708715 | BAILEY'S MOBILE VILLAGE WATER SYS | 405 CRESTVIEW DR | | DURHAM | NC | ICIS, FINDS |
| 27701 | 1024365616 | 110070261978 | CROSS STREET PROPERTY | 1400 CROSS STREET | | DURHAM | NC | FINDS |
| 27701 | 1024456298 | | CROSS STREET PROPERTY | 1400 CROSS STREET | | DURHAM | NC | US BROWNFIELDS |
| 27701 | S111444853 | | CAROLINA BIODIESEL, LLC | 1410 CROSS ST. | | DURHAM | NC | |
| 27701 | S117845997 | | GRAY PROPERTY (CLARK) | 310 DACIAN AVE. | | DURHAM | NC | LUST TRUST, LUST |
| 27701 | S125246694 | | MCLEAN RYAN ASSOCIATES, LLC | 313 DACIAN AVE | | DURHAM | NC | LUST |
| 27701 | S111283968 | | BROADWAY, MIKAEL PROPERTY | 900 DEMERIUS STREET | | DURHAM | NC | LUST TRUST, LUST |
| 27701 | S127469228 | | HGATT LLC PROPERTY | 908 DEMERIUS STREET | | DURHAM | NC | LUST |
| 27701 | S116491555 | | MACPHEE RESIDENCE (KEELEEE) | 204 NORTH DILLARD STREET | | DURHAM | NC | LUST TRUST, INST CONTROL, LUST |
| 27701 | 1024365615 | 110070261977 | DILLARD STREET PROPERTY | 212 NORTH DILLARD STREET, 218 NORTH | | DURHAM | NC | FINDS |
| 27701 | 1024456310 | | DILLARD STREET PROPERTY | 212 NORTH DILLARD STREET, 218 NORTH | | DURHAM | NC | US BROWNFIELDS |
| 27701 | 1014205359 | | CANNOVAS PURE OIL SERVICE | 218 DILLARD ST N | | DURHAM | NC | EDR Historical Auto Stations |
| 27701 | S128650238 | | HOLLOWAY STUDIOS | 218 N DILLARD ST | | DURHAM | NC | NPDES, LUST |
| 27701 | S128650236 | | DILLARD HOLLOWAY | 218 NORTH DILLARD STREET | | DURHAM | NC | LUST |
| 27701 | 1014204103 | | PRO MOTOR SPORTS AUTO RPR | 305 S DILLARD ST | | DURHAM | NC | EDR Historical Auto Stations |
| 27701 | 1009217751 | NC0991302838 | DURHAM COUNTY GENERAL SERVICES | 310 S DILLARD ST | | DURHAM | NC | RCRAInfo-SQG |
| 27701 | 1009318969 | 110024446562 | DURHAM COUNTY GENERAL SERVICES | 310 S DILLARD ST | ** | DURHAM | NC | FINDS |
| 27701 | 1007706527 | 110018631220 | DURHAM ENO WWTP | DIVIDE OF WATER RESOURCES | ** | DURHAM | NC | FINDS |
| 27701 | S109836987 | | CUMBIE PROPERTY | 1407 DOLLAR AVENUE | | DURHAM | NC | LUST TRUST, LUST |
| 27701 | S112338289 | | STEWART, ANDY PROPERTY | 1412 DOLLAR AVE | | DURHAM | NC | |
| 27701 | S112061416 | | STEWART, ANDY PROPERTY | 1412 DOLLAR AVE | | DURHAM | NC | |

EDR ZIP Code Scan Report

| ZIP | EDR-ID | Facility ID | Name | Address | Map/Dir/Dist | City | State | Databases |
|-------|------------|--------------|------------------------------------|---------------------------|------------------|--------|-------|--------------------------------|
| 27701 | 1014202909 | | EAST END LAUNDERETTE | 419 DOWD ST | | DURHAM | NC | EDR Historical Cleaners |
| 27701 | 1004548542 | | LEHIGH CEMENT COMPANY LLC | 1031 DREW STREET | | DURHAM | NC | ICIS |
| 27701 | S121514976 | | LEHIGH CEMENT COMPANY LLC | 1031 DREW STREET | | DURHAM | NC | |
| 27701 | S110493013 | | IKNER PROPERTY | 1107 N. DRIVER STREET | | DURHAM | NC | LUST TRUST, LUST |
| 27701 | S118755904 | | CLARK PROPERTY, (WENDY) | 1109 DRIVER STREET | | DURHAM | NC | LUST |
| 27701 | 1023667271 | 110070081531 | 406 SOUTH DRIVER STREET | 406 SOUTH DRIVER STREET | | DURHAM | NC | US BROWNFIELDS, FINDS |
| 27701 | 2017184542 | | | DRIVER STREET | ** | DURHAM | NC | ERNS |
| 27701 | 1014206033 | | DER WAGEN HAUS FOREIGN AUTO REPR | 111 DUKE ST N | | DURHAM | NC | EDR Historical Auto Stations |
| 27701 | 1016607208 | 110004049093 | FOREIGN ACCENTS | 111 N DUKE ST | | DURHAM | NC | FINDS |
| 27701 | 1000832050 | NCD986228559 | FOREIGN ACCENTS | 111 N DUKE ST | | DURHAM | NC | RCRA-NonGen |
| 27701 | 1025781193 | | PUBLIC SERVICE CO OF NORTH CAROLIN | 115 N DUKE STREET | | DURHAM | NC | DOT OPS |
| 27701 | 1014203389 | | LAUNDRY ROOM | 1212 DUKE UNIVERSITY RD | | DURHAM | NC | EDR Historical Cleaners |
| 27701 | S112338119 | | DUKE GIFT PROPERTIES, INC. | 1416 N. DUKE STREET | | DURHAM | NC | |
| 27701 | S126204672 | | DUKE GIFT PROPERTIES, INC. | 1416 N. DUKE STREET | | DURHAM | NC | |
| 27701 | S113813252 | | DARRAGH PROPERTY (PATRICIA) | 1506 N. DUKE STREET | | DURHAM | NC | LUST TRUST, LUST |
| 27701 | U003295349 | 0-035642 | DURHAM MAGNET CENTER | 400 N DUKE STREET | | DURHAM | NC | UST |
| 27701 | 1007716736 | 110018733511 | DURHAM MAGNET CENTER | 400 NORTH DUKE STREET | | DURHAM | NC | FINDS |
| 27701 | S125910320 | | CITY PORT CONDOS | 600 SOUTH DUKE STREET | | DURHAM | NC | LUST |
| 27701 | 1021538511 | | DUKE | 807 S DUKE ST APT 422 | | DURHAM | NC | EDR Historical Auto Stations |
| 27701 | S130368149 | | DUKE STREET SENIORS | S DUKE ST & MOREHEAD AVE | | DURHAM | NC | NPDES |
| 27701 | S103718004 | 19475 | FARRAR PROPERTY | 617 DUNBAR STREET | | DURHAM | NC | IMD |
| 27701 | S123801001 | | NCCU - DUPREE STREET | 618 DUPREE STREET | | DURHAM | NC | LUST |
| 27701 | S125411011 | | NCCU - DUPREE STREET | 620 DUPREE STREET | | DURHAM | NC | |
| 27701 | 2019000558 | | EAST DURHAM YARD | EAST DURHAM YARD | ** | DURHAM | NC | HMIRS |
| 27701 | 1007702012 | 110018586010 | UNIVERSITY FORD ISUZU PEUGEOT | EAST-WEST EXPRESSWAY | ** | DURHAM | NC | FINDS |
| 27701 | U001202652 | 0-025890 | UNIVERSITY FORD ISUZU PEUGEOT | EAST-WEST EXPRESSWAY | | DURHAM | NC | UST |
| 27701 | 1014204663 | | ALLENS MUFFLER SHOP AUTO EXHAUST | 1210 EDGAR ST | | DURHAM | NC | EDR Historical Auto Stations |
| 27701 | S125948759 | | 1100 EDGEVALE AVE | 1100 EDGEVALE AVE | ** | DURHAM | NC | UIC |
| 27701 | S125948760 | | 1104 EDGEVALE AVE | 1104 EDGEVALE AVE | ** | DURHAM | NC | UIC |
| 27701 | S108493122 | 33238 | PROCTOR, THELMA PROPERTY | 1507 EDGEVALE RD | 69, SSW, 1/2 - 1 | DURHAM | NC | LUST TRUST, INST CONTROL, LUST |
| 27701 | S117846028 | | GENTRY PROPERTY, BERRY | 1517 EDGEVALE ROAD | N, SSW, 1/2 - 1 | DURHAM | NC | LUST TRUST, LUST |
| 27701 | S113190998 | | MAGILL GEOTHERMAL AQUEOUS WELL | 1609 EGDEVALE RD | | DURHAM | NC | UIC |
| 27701 | 1000869096 | NC0000041285 | AUTOMOTIVE WASTE RECYCLE | 304 S ELM | | DURHAM | NC | RCRA-NonGen |
| 27701 | 1016613729 | 110004011747 | AUTOMOTIVE WASTE RECYCLE | 304 S ELM | | DURHAM | NC | FINDS |
| 27701 | 1014206075 | | DEPENDABLE CAR CARE ENGINE | 304 S ELM ST | | DURHAM | NC | EDR Historical Auto Stations |
| 27701 | S117329842 | | BUCHANAN PROPERTY (RHONDA) | 1007 ENGLEWOOD AVE. | | DURHAM | NC | LUST TRUST, LUST |
| 27701 | S113191002 | | MAKARUSHKA GEOTHERMAL AQUEOUS | 1101 ENGLEWOOD AVE | | DURHAM | NC | UIC |
| 27701 | S121974211 | | LEWIS PROPERTY (HARRY) | 1102 ENGLEWOOD AVE | | DURHAM | NC | LUST |
| 27701 | S110303257 | | DEARLOVE PROPERTY | 1104 ENGLEWOOD AVE | | DURHAM | NC | LUST TRUST, LUST |
| 27701 | S109504317 | | STRICKLAND ESTATE | 404 ENGLEWOOD AVE | N, SSW, 1/2 - 1 | DURHAM | NC | LUST TRUST, LUST |
| 27701 | 1020486563 | | EVANS J L PLASTERING CONTRS | 1906 ESSEX RD | | DURHAM | NC | EDR Historical Auto Stations |
| 27701 | S111444621 | | O SHEA, DARYN-PROPERTY | 509 EVERETT PLACE | Q, SSW, 1/2 - 1 | DURHAM | NC | |
| 27701 | S112338262 | | O SHEA, DARYN-PROPERTY | 509 EVERETT PLACE | | DURHAM | NC | |
| 27701 | S121974231 | | RALEIGH FIRE STATION # 6 | 2601 FAIRVIEW ROAD | | DURHAM | NC | LUST |
| 27701 | 1007706728 | 110018633219 | FALCONBRIDGE SUBDIVISION | FARRINGTON RD-FALCONBRDGE | ** | DURHAM | NC | FINDS |
| 27701 | S117411723 | | PEGASUS LAND CO (3023 FARTHING) | 3023 FARTHING STREET | 75, NNE, 1/2 - 1 | DURHAM | NC | LUST TRUST, LUST |
| 27701 | 1026894407 | | NATIONAL EXPRESS TRANSIT - DURHAM | 1911 FAY ST | | DURHAM | NC | |
| 27701 | 1027016302 | 110071074735 | NATIONAL EXPRESS TRANSIT - DURHAM | 1911 FAY ST | | DURHAM | NC | FINDS |
| 27701 | S128018067 | | NATIONAL EXPRESS TRANSIT - DURHAM | 1911 FAY ST | | DURHAM | NC | NPDES |
| 27701 | 1026039975 | | PUBLIC SERVICE CO OF NORTH CAROLIN | 1003 FAYETTEVILLE STREET | | DURHAM | NC | DOT OPS |
| 27701 | S128649707 | | DURHAM COUNTY LINCOLN HEALTH COM | 1301 FAYETTEVILLE STREET | | DURHAM | NC | LUST |
| 27701 | 1014203360 | | CENTRAL PLAZA CLEANERS | 2506 FAYETTEVILLE ST | | DURHAM | NC | EDR Historical Cleaners |
| 27701 | 1014203363 | | COLLEGE LAUNDRETTE | 3005 FAYETTEVILLE ST | | DURHAM | NC | EDR Historical Cleaners |
| 27701 | 1014204056 | | DALS AMOUD | 3101 FAYETTEVILLE ST | | DURHAM | NC | EDR Historical Auto Stations |
| 27701 | 1014203825 | | REGENCY PLAZA CLEANERS | 3200 FAYETTEVILLE ST | | DURHAM | NC | EDR Historical Cleaners |
| 27701 | 1014205989 | | BULL CITY SERVICE STATION | 701 FAYETTEVILLE ST | | DURHAM | NC | EDR Historical Auto Stations |
| 27701 | 1018615411 | | WEAVERS CLEANERS INC | 908 FAYETTEVILLE ST | | DURHAM | NC | EDR Historical Cleaners |
| 27701 | 1021911093 | | ABTR INC | 911 FAYETTEVILLE ST | | DURHAM | NC | EDR Historical Auto Stations |
| 27701 | U004149478 | | JACK'S IN AND OUT MART | 911 FAYETTEVILLE STREET | | DURHAM | NC | LUST, UST |
| 27701 | 1016828089 | 110058930484 | 2018 FOLKSTON DRIVE | 2018 FOLKSTON DR | | DURHAM | NC | FINDS |
| 27701 | S125454319 | | POGOLOFF RESIDENCE (STEPHEN) | 218 FORESTWOOD DRIVE | | DURHAM | NC | LUST |
| 27701 | 1018562904 | | AARON CLASSIS DRY CLRS & LDRY | 3800 W FORREST | ** | DURHAM | NC | EDR Historical Cleaners |

EDR ZIP Code Scan Report

| ZIP | EDR-ID | Facility ID | Name | Address | Map/Dir/Dist | City | State | Databases |
|-------|-------------|--------------|------------------------------------|--------------------------------------|-------------------|--------|-------|---------------------------------------|
| 27701 | 1014203981 | | CLARK & SORRELL AUTO REPR & PARTS | 323 FOSTER ST | | DURHAM | NC | EDR Historical Auto Stations |
| 27701 | 1000363159 | NCD024521700 | SERENEX INC | 323 FOSTER ST | | DURHAM | NC | RCRA-NonGen, UST |
| 27701 | 10007703002 | 110018595947 | APPLIANCE AND TV CENTER. INCORPOR. | 539 FOSTER STREET | | DURHAM | NC | FINDS |
| 27701 | U001196179 | 0-015889 | APPLIANCE & TV CENTER, INC. | 539 FOSTER STREET | | DURHAM | NC | UST |
| 27701 | 1014206073 | | FLETCHERS GULF SERVICE | 612 FOSTER ST | | DURHAM | NC | EDR Historical Auto Stations |
| 27701 | 1014206386 | | FLETCHERS GULF SERVICE CENTER | 638 FOSTER ST | | DURHAM | NC | EDR Historical Auto Stations |
| 27701 | 1020082478 | | SCOTT & ROBERTS INC | 723 FOSTER ST | | DURHAM | NC | EDR Historical Cleaners |
| 27701 | 1000102359 | NC9210022787 | USA RESERVE XVIII AIRBORNE CORPS | 724 FOSTER ST | | DURHAM | NC | CERCLIS-NFRAP, SHWS, LUST |
| 27701 | 1016635593 | 110004015155 | ARMY RESERVE CENTER (DURHAM #2) | 724 FOSTER STREET | | DURHAM | NC | RCRA-NonGen, FINDS |
| 27701 | 1016097505 | 110044305221 | NCDSCA DC320011(SCOTT AND ROBERT | 733 FOSTER ST | | DURHAM | NC | FINDS |
| 27701 | 1025896121 | | NCDSCA DC320011(SCOTT AND ROBERT | 733 FOSTER ST | | DURHAM | NC | |
| 27701 | 1000831155 | NCD024528762 | SCOTT & ROBERTS INC | 733 FOSTER ST | | DURHAM | NC | DRYCLEANERS, IMD, RCRA-NonGen |
| 27701 | 1000955553 | 0-015930 | SCOTT & ROBERTS, INC. | 733 FOSTER STREET | | DURHAM | NC | DRYCLEANERS, LUST, UST |
| 27701 | 1000412510 | NCD091568279 | INTERNATIONAL PAPER | 923 FRANKLIN ST | | DURHAM | NC | CERCLIS-NFRAP, RCRA-NonGen, LUST, UST |
| 27701 | S112337163 | | INTERNATION PAPER | 923 FRANKLIN ST. | | DURHAM | NC | |
| 27701 | 1015784030 | 110000800152 | FEDERAL PAPER BOARD CO INC | 923 FRANKLIN STREET | | DURHAM | NC | FINDS |
| 27701 | U004273754 | | TAQUERIA DON FILY | 1102 GANN STREET | | DURHAM | NC | UST |
| 27701 | S112337315 | | DILLON, MAURA PROPERTY | 604 GATTIS STREET | | DURHAM | NC | |
| 27701 | S118361948 | | KARNES PROPERTY (PETER) | 212 W. GEER STREET | | DURHAM | NC | |
| 27701 | 2021305867 | | MIKES TRANSMISSION SERVICE | 2436 E GEER STREET | | DURHAM | NC | ERNS |
| 27701 | 1014206035 | | MIKES TRANSMISSION SERVICE | 319 GEER ST W | | DURHAM | NC | EDR Historical Auto Stations |
| 27701 | 1014204327 | | CLARK & SORRELL ENGINE REPR | 319 W GEER ST | | DURHAM | NC | EDR Historical Auto Stations |
| 27701 | 1016604930 | 110004027990 | CLARK & SORRELL INC | 319 W GEER ST | | DURHAM | NC | FINDS |
| 27701 | 1000199346 | NCD981867070 | CLARK & SORRELL INC | 319 W GEER ST | | DURHAM | NC | RCRA-NonGen |
| 27701 | 1014204038 | | WEEKS AUTO SERVICE INC | 401 GEER ST W | | DURHAM | NC | EDR Historical Auto Stations |
| 27701 | 1027024512 | 110071089321 | GEERHOUSE | 401 WEST GEER STREET AND 618, 634, & | ** | DURHAM | NC | US BROWNFIELDS, FINDS |
| 27701 | S128650604 | | JAMES C. HUTCHINS AUTO SUPPLY | 408 WEST GEER STREET | | DURHAM | NC | LUST |
| 27701 | S128650235 | | JAMES C. HUTCHINS AUTO SUPPLY | 408 WEST GEER STREET | | DURHAM | NC | LUST |
| 27701 | 1007697663 | 110018542503 | STOCK/PRINT BUILDING | 410 WEST GEER STREET | | DURHAM | NC | FINDS |
| 27701 | U001205440 | 0-030666 | TND CAPITAL MANAGEMENT LLC | 410 WEST GEER STREET | | DURHAM | NC | UST |
| 27701 | 1014205388 | | JENNETTES AUTO REPAIR | 420 E GEER ST | | DURHAM | NC | EDR Historical Auto Stations |
| 27701 | 1014204738 | | ESQUINA INTERNATIONAL ENGINE REPR | 619 E GEER ST | | DURHAM | NC | EDR Historical Auto Stations |
| 27701 | 1014206070 | | JONES CITGO SERVICE | 700 GEER ST E | | DURHAM | NC | EDR Historical Auto Stations |
| 27701 | 1014205041 | | C ROAD RUNNER SHOP ON WHEELS AUT | 714 E GEER ST | | DURHAM | NC | EDR Historical Auto Stations |
| 27701 | U003136123 | 0-015617 | ADAMS PRODUCTS CO. | 714 EAST GEER STREET | | DURHAM | NC | UST |
| 27701 | 1007699900 | 110018564917 | ADAMS PRODUCTS CO. | 714 EAST GEER STREET | | DURHAM | NC | FINDS |
| 27701 | S112337254 | | EAST GEER STREET (714) | 714 EAST GEER STREET | | DURHAM | NC | |
| 27701 | 1014203226 | | CLEMENTS CARPET & UPHOLSTERY CINI | 715 GEER ST E | | DURHAM | NC | EDR Historical Cleaners |
| 27701 | 1014204014 | | DIXONS ALIGNMENT SERVICE AUTO RPR | 715 E GEER ST | | DURHAM | NC | EDR Historical Auto Stations |
| 27701 | 1000831742 | NCD986204543 | J 4 ENTERPRISES INC DBA/TRANSMAN | 715 E GEER ST BLD A-4 | | DURHAM | NC | RCRA-CESQG |
| 27701 | 1016659586 | 110004047059 | J 4 ENTERPRISES INC DBA/TRANSMAN | 715 E GEER ST BLD A-4 | | DURHAM | NC | FINDS |
| 27701 | 1014206409 | | YATES WILCO GAS STA | 747 GEER ST E | | DURHAM | NC | EDR Historical Auto Stations |
| 27701 | U003562053 | 0-003941 | ADAMS CONCRETE PRODUCTS (CLOSED | GEER STREET | | DURHAM | NC | UST |
| 27701 | 1007723480 | 110018801199 | ADAMS CONCRETE PRODUCTS (CLOS | GEER STREET | | DURHAM | NC | FINDS |
| 27701 | 1014204349 | | CENTRAL CAROLINA FARMERS SERVICE | 1000 GILBERT ST | | DURHAM | NC | EDR Historical Auto Stations |
| 27701 | 1000482168 | NCD986173938 | DURHAM COAL GASIFICATION PLANT | 708 GILBERT STREET | | DURHAM | NC | CERCLIS-NFRAP |
| 27701 | 1008407280 | | DURHAM MGP | 708 GILBERT STREET | | DURHAM | NC | Manufactured Gas Plants |
| 27701 | 1014205367 | | CENTRAL CAROLINE FARMERS | 801 GILBERT ST | | DURHAM | NC | EDR Historical Auto Stations |
| 27701 | 1012119222 | 110038991712 | CENTRAL CAROL FARMER | 801 GILBERT STREET | | DURHAM | NC | FINDS |
| 27701 | 1014204021 | | HUDSON AUTOMOTIVE AUTO RPR | 1003 GILLETTE AVE | | DURHAM | NC | EDR Historical Auto Stations |
| 27701 | S120840104 | | ANTHONY PERRY INVESTMENTS PROP. | 1211 GLENDALE AVENUE | | DURHAM | NC | LUST |
| 27701 | S118128375 | | JODY RICE PROPERTY | 1307 GLENDALE AVE | | DURHAM | NC | LUST TRUST, LUST |
| 27701 | S113813245 | | ROCKSON RESIDENCE, ANNELLA | 1821 GLENDALE AVENUE | K, South, 1/2 - 1 | DURHAM | NC | LUST TRUST, INST CONTROL, LUST |

EDR ZIP Code Scan Report

| ZIP | EDR-ID | Facility ID | Name | Address | Map/Dir/Dist | City | State | Databases |
|-------|-------------|--------------|-----------------------------------|--------------------------|--|--------|-------|------------------------------------|
| 27701 | S123344687 | | YERO PROPERTY (PHILLIP) | 1904 GLENDALE AVE | K, South, 1/2 - 1 D, South, 1/4 - 1/2 | DURHAM | NC | LUST TRUST, LUST |
| 27701 | S112061288 | | GUNTER, JEANNE PROPERTY | 1919 GLENDALE AVE | | DURHAM | NC | |
| 27701 | S111826145 | | WINNER & POSTEMA PROPERTY | 1005 GLORIA AVE | | DURHAM | NC | LUST TRUST, LUST |
| 27701 | S111161279 | | DAVIS PROPERTY | 1011 GLORIA AVE | | DURHAM | NC | LUST TRUST, LUST |
| 27701 | S110303249 | | ANN RICHARDS PROPERTY | 1012 GLORIA AVENUE | | DURHAM | NC | LUST TRUST, INST CONTROL, LUST |
| 27701 | S117553064 | | MORRIS SFR GEOTHERMAL | 1015 GLORIA AVE | | DURHAM | NC | UIC |
| 27701 | S109836974 | | ABRAMSON PROPERTY | 1003 GREEN STREET | | DURHAM | NC | LUST TRUST, LUST |
| 27701 | S128023831 | | PETER JORDAN PROPERTY | 400 GREEN STREET | | DURHAM | NC | LUST |
| 27701 | S112061409 | | GRIFFIN (HELEN) PROPERTY | 919 GREEN ST. | | DURHAM | NC | |
| 27701 | S112338281 | | GRIFFIN (HELEN) PROPERTY | 919 GREEN ST. | | DURHAM | NC | |
| 27701 | S1021796770 | | TILLEYS CITGO SERVICE | 700 E GREER STREET | ** | DURHAM | NC | EDR Historical Auto Stations |
| 27701 | 1020901305 | | FLINTOM SERVICES INC | 1106 N GREGSON ST | | DURHAM | NC | EDR Historical Auto Stations |
| 27701 | S123800983 | | WATLINGTON RESIDENCE (ROBBIN) | 1110 N GREGSON STREET | | DURHAM | NC | LUST |
| 27701 | 1014203358 | | DURHAM DRY CLEANERS & LAUNDRY | 113 GREGSON ST S | | DURHAM | NC | EDR Historical Cleaners |
| 27701 | 1000239259 | NCD981760184 | DURHAM DRY CLEANERS & LAUNDRY | 113 S GREGSON ST | | DURHAM | NC | RCRA-NonGen |
| 27701 | 1016663986 | 110006827005 | DURHAM DRY CLEANERS & LAUNDRY | 113 S GREGSON ST | | DURHAM | NC | FINDS |
| 27701 | 1027024340 | 110071089146 | FORMER DURHAM LAUNDRY COMPANY | 113 SOUTH GREGSON STREET | | DURHAM | NC | US BROWNFIELDS, FINDS |
| 27701 | S118755859 | | GBS PROPERTIES LLC PROPERTY B | 1201 N. GREGSON STREET | | DURHAM | NC | LUST |
| 27701 | S108851981 | 33401 | FREEMAN PROPERTY (ERMA) | 1308 N. GREGSON ST | | DURHAM | NC | LUST TRUST, INST CONTROL, LUST |
| 27701 | 1020612315 | | WRIGHTS EXECUTIVE SALES INC | 1410 N GREGSON STREET | | DURHAM | NC | EDR Historical Auto Stations |
| 27701 | S108852025 | 33349 | WRIGHT TRUST PROPERTY | 1410 N. GREGSON ST | | DURHAM | NC | LUST TRUST, INST CONTROL, LUST |
| 27701 | 1027705587 | NCR000182923 | NCDSA DC320040(EAKES CLEANERS) | 229 N GREGSON ST | | DURHAM | NC | RCRA-CESQG |
| 27701 | 1014203396 | | MOCK NORMAN CLEMENS | 409 N GREGSON ST | | DURHAM | NC | EDR Historical Cleaners |
| 27701 | 1014205082 | | GATES ESSO SERVICENTER | 1500 GUESS RD | | DURHAM | NC | EDR Historical Auto Stations |
| 27701 | 1014204412 | | NORTHGATE AUTO REPAIR | 1501 GUESS RD | | DURHAM | NC | EDR Historical Auto Stations |
| 27701 | 1019975437 | | DRAPERY CARE UNLIMITED INC | 1520 GUESS RD | | DURHAM | NC | EDR Historical Cleaners |
| 27701 | 1014204754 | | JIFFY LUBE AUTO SVCS | 1620 GUESS RD | | DURHAM | NC | EDR Historical Auto Stations |
| 27701 | 1016655072 | 110004024984 | SEARS #6612 | 1620 GUESS RD | | DURHAM | NC | FINDS |
| 27701 | 1000369178 | NCD981753882 | SEARS, ROEBUCK AND CO. | 1620 GUESS ROAD | | DURHAM | NC | UIC, IMD, RCRA-CESQG, LUST, UST |
| 27701 | 1020066941 | | PRIME CLEANERS | 1720 GUESS RD STE 10 | | DURHAM | NC | EDR Historical Cleaners |
| 27701 | 1014205735 | | WADES TEXACO & U HAUL GAS | 1911 GUESS RD | | DURHAM | NC | EDR Historical Auto Stations |
| 27701 | 1014205652 | | HAYES STEWART AUTOMOTIVE REPAIRII | 2106 GUESS RD | | DURHAM | NC | EDR Historical Auto Stations |
| 27701 | 1014204455 | | SERVICETOWN 66 TRUCK STOP | 2710 GUESS RD | | DURHAM | NC | EDR Historical Auto Stations |
| 27701 | 1004745788 | NCD986174142 | FAST FARE | 2720 GUESS RD | | DURHAM | NC | RCRA-CESQG |
| 27701 | 1014205665 | | GUESS ROAD B P SERV STA | 2724 GUESS RD | | DURHAM | NC | EDR Historical Auto Stations |
| 27701 | 1014205673 | | GUESS ROAD AMOCO SERVICE STATION | 2727 GUESS RD | | DURHAM | NC | EDR Historical Auto Stations |
| 27701 | 1014202925 | | A COUGLES FIESTA CLEANERS | 3115 GUESS RD | | DURHAM | NC | EDR Historical Cleaners |
| 27701 | 1014203791 | | B SUNSHINE CLEANERS | 3300 GUESS RD | | DURHAM | NC | EDR Historical Cleaners |
| 27701 | 1014203659 | | P CLEANERS THE LAUNDROMAT & DRY | 3808 GUESS RD | | DURHAM | NC | EDR Historical Cleaners |
| 27701 | 1014203245 | | HOLLYWOOD CLEANERS | 3823 GUESS RD | | DURHAM | NC | EDR Historical Cleaners |
| 27701 | 1014202800 | | HOLLYWOOD CLEANERS | 38230 GUESS RD | | DURHAM | NC | EDR Historical Cleaners |
| 27701 | S103131698 | 16714 | GREENE PROPERTY, DAYLON | 1007 HALE ST. | | DURHAM | NC | IMD |
| 27701 | S126204875 | | CREEK'S EDGE PROPERTIES, LLC | 2615 HIGHLAND AVE | H, ENE, 1/4 - 1/2 | DURHAM | NC | IMD, LUST |
| 27701 | S126204890 | | CREEKS EDGE PROPERTIES | 2615 HIGHLAND AVE. | H, ENE, 1/4 - 1/2 | DURHAM | NC | LUST |
| 27701 | 1007698240 | 110018548295 | CITGO FOOD MART | 1143 NC HIGHWAY 55 | | DURHAM | NC | FINDS |
| 27701 | 1017368861 | 110060351122 | THE FOODMART 16 | 4319 NC HIGHWAY 55 | | DURHAM | NC | FINDS |
| 27701 | U000817039 | 0-021617 | HILLSBOROUGH REPORT CTR./GARAGE | 4611 HILLSBOROUGH RD | | DURHAM | NC | LUST, UST |
| 27701 | 1007725338 | 110018819796 | HILLSBOROUGH REPORT CTR./GARA | 4611 HILLSBOROUGH ROAD | | DURHAM | NC | FINDS |
| 27701 | 1014203252 | | DURHAM CLEANERS & LAUNDRY | 1001 HOLLOWAY ST | | DURHAM | NC | EDR Historical Cleaners |
| 27701 | 1004744996 | NCD981473069 | MODEL CLEANERS | 1001 HOLLOWAY ST | | DURHAM | NC | RCRA-NonGen |
| 27701 | 1016650817 | 110004023896 | MODEL CLEANERS | 1001 HOLLOWAY ST | | DURHAM | NC | FINDS |
| 27701 | 1012183648 | NCR000148536 | NCDSA DC320007(MODEL LAUNDRY) | 1001 HOLLOWAY ST | | DURHAM | NC | RCRA-CESQG |
| 27701 | 1015931549 | 110045552585 | NCDSA DC320007(MODEL LAUNDRY) | 1001 HOLLOWAY ST | | DURHAM | NC | FINDS |
| 27701 | S105425785 | 032-0007 | CHURCH OF EPHEBUS/MODEL LAUNDRY | 1001 HOLLOWAY STREET | | DURHAM | NC | IMD |
| 27701 | 1014203247 | | MOM & POPS COIN LAUNDRY | 1019 HOLLOWAY ST | | DURHAM | NC | EDR Historical Cleaners |
| 27701 | 1014205012 | | GILLIAMS GULF SERVICE | 1025 HOLLOWAY ST | | DURHAM | NC | EDR Historical Auto |

EDR ZIP Code Scan Report

| ZIP | EDR-ID | Facility ID | Name | Address | Map/Dir/Dist | City | State | Databases |
|-------|------------|--------------|--------------------------------------|------------------------------------|-----------------|--------|-------|---------------------------|
| 27701 | 1019900868 | 110069635817 | KIPP DURHAM COLLEGE PREP | 1107 HOLLOWAY ST | | DURHAM | NC | Stations |
| 27701 | 1014202822 | | NEW METHOD LAUNDRY & DRY CLEANER | 207 HOLLOWAY ST | | DURHAM | NC | RCRA-NonGen, FINDS |
| 27701 | S109034056 | | WOODS PROPERTY (JAMES) | 2310 HOLLOWAY STREET | | DURHAM | NC | EDR Historical Cleaners |
| 27701 | 1014205707 | | SPRINKLE SERVICE STATION | 408 HOLLOWAY ST | | DURHAM | NC | LUST TRUST, LUST |
| | | | | | | | | EDR Historical Auto |
| | | | | | | | | Stations |
| 27701 | S114020696 | | ADAMS INVESTMENT PROPERTY | 813 HOLLOWAY ST | | DURHAM | NC | LUST |
| 27701 | 1000226388 | NCD003198520 | TECSTAR ELECTRO SYSTEMS DIV | 921 HOLLOWAY ST | | DURHAM | NC | RCRA-NonGen |
| 27701 | S128646791 | | HONEYWELL COMPONENTS - SOUTHERN | 921 HOLLOWAY ST. | | DURHAM | NC | |
| 27701 | S128646916 | | HONEYWELL COMPONENTS - NORTHERN | 921 HOLLOWAY STREET | | DURHAM | NC | |
| 27701 | 1016642191 | 110045011438 | PLUMMER PROPERTIES 207 S. HOLMAN | 207 S. HOLMAN ST. | | DURHAM | NC | FINDS |
| 27701 | 1015922829 | | PLUMMER PROPERTIES 207 S. HOLMAN | 207 S. HOLMAN ST. | | DURHAM | NC | US BROWNFIELDS |
| 27701 | 1016659611 | 110045011544 | PLUMMER PROPERTIES 209 S. HOLMAN | 209 S. HOLMAN ST | | DURHAM | NC | FINDS |
| 27701 | 1015922840 | | PLUMMER PROPERTIES 209 S. HOLMAN | 209 S. HOLMAN ST | | DURHAM | NC | US BROWNFIELDS |
| 27701 | 1016604982 | 110045011553 | PLUMMER PROPERTIES 211 S. HOLMAN | 211 S. HOLMAN ST.. | | DURHAM | NC | FINDS |
| 27701 | 1015922841 | | PLUMMER PROPERTIES 211 S. HOLMAN | 211 S. HOLMAN ST.. | | DURHAM | NC | US BROWNFIELDS |
| 27701 | 1005673743 | 110006716580 | SWARTZ & SONS REMEDIATION SITE | 217 SOUTH HOLMAN STREET | | DURHAM | NC | LUST TRUST, IMD, FINDS |
| 27701 | 1005539954 | 110006670904 | WALL RECYCLING LLC - DURHAM | 221-227 S HOLMAN STREET | | DURHAM | NC | FINDS |
| 27701 | 1025892303 | | WALL RECYCLING LLC - DURHAM | 221-227 S HOLMAN STREET | | DURHAM | NC | |
| 27701 | S120917834 | | PONYSAURUS BREWING COMPANY | 219 HOOD ST | | DURHAM | NC | NPDES |
| 27701 | S127734326 | | 521 INVESTORS PROPERTY | 103 HUNT STREET | | DURHAM | NC | LUST |
| 27701 | 1016661736 | 110043316408 | DCM 106 HUNT STREET | 106 HUNT ST | | DURHAM | NC | FINDS |
| 27701 | 1016094514 | | DCM 106 HUNT STREET | 106 HUNT ST | | DURHAM | NC | US BROWNFIELDS |
| 27701 | U001196932 | 0-016915 | PHILLIPS ELE. CO. OF DURHAM, INC | 114 HUNT STREET | | DURHAM | NC | UST |
| 27701 | 1007701231 | 110018578216 | PHILLIPS ELE. CO. OF DURHAM. | 114 HUNT STREET | | DURHAM | NC | FINDS |
| 27701 | S117919469 | | VEGA METALS INC | 214 HUNT ST | | DURHAM | NC | NPDES |
| 27701 | 1007724482 | 110018811222 | BROADWAY TAXI | 214 HUNT ST. | | DURHAM | NC | FINDS |
| 27701 | U001196516 | 0-016333 | BROADWAY TAXI | 214 HUNT ST. | | DURHAM | NC | UST |
| 27701 | 1020380787 | | ROUGEMONT TIRE SALES | 12919 US HWY 501 N | ** | DURHAM | NC | EDR Historical Auto |
| | | | | | | | | Stations |
| 27701 | 1016145927 | | TRIANGLE WWTP | 5926 NC HWY 55 E | | DURHAM | NC | |
| 27701 | 1014206453 | | PARKERS GARAGE AUTO REPR | 1110 HYDE ST | ** | DURHAM | NC | EDR Historical Auto |
| | | | | | | | | Stations |
| 27701 | S119104752 | | TOBACCO ROAD REALTY, LLC | 1114 N. HYDE PARK AVE. | | DURHAM | NC | INST CONTROL, LUST |
| 27701 | 1007709499 | 110018660929 | MCCARTHY IMPROVEMENT COMPANY | SOUTHEAST INFIELD AT THE INTERCHAN | ** | DURHAM | NC | FINDS |
| 27701 | 1017787726 | 110064011313 | TRIANGLE ECYCLING | 905 E JACKIE ROBINSON DR | | DURHAM | NC | RCRA-NonGen, FINDS |
| 27701 | 1017768408 | | TRIANGLE ECYCLING | 905 E JACKIE ROBINSON DR | | DURHAM | NC | |
| 27701 | 1014203365 | | A MC DUFFIE JAMES CARPET CLN | 1307 JACKSON ST | | DURHAM | NC | EDR Historical Cleaners |
| 27701 | S130373181 | | ASHTON PLACE APARTMENTS | 310 JACKSON STREET | | DURHAM | NC | NPDES |
| 27701 | 1004547616 | 110009847675 | NADEAU, JAYNE | JONQUIL STREET | | DURHAM | NC | FINDS |
| 27701 | 1015922848 | | TUCKER PROPERTIES 1703 JOPLIN ST. | 1703 JOPLIN ST. | | DURHAM | NC | US BROWNFIELDS |
| 27701 | 1016626918 | 110045011624 | TUCKER PROPERTIES 1703 JOPLIN ST. | 1703 JOPLIN ST. | | DURHAM | NC | FINDS |
| 27701 | 1015922849 | | TUCKER PROPERTIES 1705 JOPLIN ST. | 1705 JOPLIN ST. | | DURHAM | NC | US BROWNFIELDS |
| 27701 | 1016629102 | 110045011633 | TUCKER PROPERTIES 1705 JOPLIN ST. | 1705 JOPLIN ST. | | DURHAM | NC | FINDS |
| 27701 | 1000841950 | NCD982098832 | UNIVERSITY FORD INC | 600 JULIAN CARR ST | | DURHAM | NC | RCRA-CESQG |
| 27701 | S113813424 | | MCDUFFIE, JAMES - PROPERTY | 713 KENT STREET | | DURHAM | NC | |
| 27701 | S122513666 | | NEGROTTO PROPERTY | 212 E. KNOX STREET | | DURHAM | NC | LUST |
| 27701 | S117329832 | | ADAMS PROPERTY (JAMES) | 216 E. KNOX STREET | | DURHAM | NC | LUST TRUST, LUST |
| 27701 | S117329831 | | DANDRIDGE PROPERTY (WILLIAM) | 218 E. KNOX STREET | | DURHAM | NC | LUST TRUST, INST CONTROL, |
| | | | | | | | | LUST |
| 27701 | S110052011 | | KESSLER PROPERTY | 417 W. KNOX STREET | S, SSW, 1/2 - 1 | DURHAM | NC | LUST TRUST, LUST |
| 27701 | S121291098 | | LEONTIS PROPERTY (HELEN) | 504 W. KNOX STREET | U, SSW, 1/2 - 1 | DURHAM | NC | LUST |
| 27701 | S110143848 | | BENEFICIAL MORTGAGE PROPERTY W. K | 508 W. KNOX STREET | U, SSW, 1/2 - 1 | DURHAM | NC | LUST |
| 27701 | S120840163 | | VASSILIADES HEIRS PROPERTY | 504 W. KONX STREET | U, SSW, 1/2 - 1 | DURHAM | NC | LUST |
| 27701 | 1014202794 | | WASH HOUSE | 610 LAKELAND ST | | DURHAM | NC | EDR Historical Cleaners |
| 27701 | 1027244865 | | NCDSCA DC320038(WHITE STAR LAUNDRY) | 610 LAKELAND ST | | DURHAM | NC | |
| 27701 | S125088502 | | RISE N RINSE | 610 LAKELAND STREET | | DURHAM | NC | DRYCLEANERS, LUST |
| 27701 | 1014206329 | | HIGHWAY SERVICE STATION | 106 LAKEWOOD AVE W | | DURHAM | NC | EDR Historical Auto |
| | | | | | | | | Stations |
| | | | | | | | | LUST |
| 27701 | S128390031 | | CAPITAL MATCH PROPERTY | 1013 LANCASTER STREET | | DURHAM | NC | |
| 27701 | S122513481 | | SOLES PROPERTY (RICHARD) | 918 LANCASTER STREET | | DURHAM | NC | |
| 27701 | 2017010946 | | LEONARDO DRIVE | LEONARDO DRIVE | | DURHAM | NC | HMIRS |
| 27701 | S130366288 | | 300 EAST MAIN | 318 LIBERTY STREET | | DURHAM | NC | NPDES |
| 27701 | 1016661752 | 110039060869 | LIBERTY STREET SITE | 812 LIBERTY STREET | | DURHAM | NC | FINDS |
| 27701 | 1012149807 | | LIBERTY STREET SITE | 812 LIBERTY STREET | | DURHAM | NC | US BROWNFIELDS |
| 27701 | S130373992 | | ELIZABETH STREET APARTMENTS | LIBERTY STREET | ** | DURHAM | NC | NPDES |
| 27701 | S121425557 | | BRODIE DUKE WAREHOUSE (FORMER LI | 321 LIGGETT STREET | | DURHAM | NC | |
| 27701 | S118755536 | | MA PROPERTY (CHUNYAN) | 1403 LINCOLN ST | | DURHAM | NC | |
| 27701 | S110629365 | | CLARKE, GLADYS RESIDENCE | 706 LINWOOD AVENUE | | DURHAM | NC | |
| 27701 | S112338047 | | CLARKE, GLADYS RESIDENCE | 706 LINWOOD AVENUE | | DURHAM | NC | |
| 27701 | U001195896 | 0-015495 | SOUTHERN EQUIPMENT CO., INC. | LITTLE RIVER CONSTRUCTION SITE | | DURHAM | NC | UST |

EDR ZIP Code Scan Report

| ZIP | EDR-ID | Facility ID | Name | Address | Map/Dir/Dist | City | State | Databases |
|-------|------------|--------------|-----------------------------------|-------------------------|--------------|------------|-------|-------------------------------|
| 27701 | S109504774 | | ROSENTHAL, SHERRI - SFR | LOT #1412131517181921 | ** | DURHAM | NC | UIC |
| 27701 | S113813248 | | TOMA RESIDENCE (PAUL) | 108 W. LYNCH STREET | | DURHAM | NC | LUST TRUST, LUST |
| 27701 | S117553074 | | 111 E LYNCH ST | 111 E LYNCH ST | | DURHAM | NC | UIC |
| 27701 | S113813257 | | HOLLIMAN RESIDENCE (NANCY) | 119 W. LYNCH STREET | | DURHAM | NC | LUST TRUST, LUST |
| 27701 | U003143243 | 0-005856 | GEORGE W KANE INC | 421 MACON ST | | DURHAM | NC | LUST, UST |
| 27701 | S113190958 | | ROGERS ALLEY LLC | 200 N MAGNUM ST | | DURHAM | NC | UIC |
| 27701 | 1024036089 | | NCDSCA DC320033(JOHNSON PREVOST | 1000 W MAIN ST | | DURHAM | NC | |
| 27701 | 1026886943 | | BRIGHTLEAF ON MAIN | 1001 W MAIN ST | | DURHAM | NC | |
| 27701 | 1024604544 | 110070391946 | BRIGHTLEAF ON MAIN | 1001 W MAIN ST | | DURHAM | NC | FINDS |
| 27701 | 1020007190 | | HOWERTON-BRYANT COMPANY INC | 1001-1005 W MAIN STREET | | DURHAM | NC | EDR Historical Cleaners |
| 27701 | S130367087 | | EAST RIVER PHASES 3-5 | 101 WEST MAIN STREET | | SMITHFIELD | NC | NPDES |
| 27701 | 1014203103 | | ONE HOUR KORETIZING LNDRY | 1016 MAIN ST W | | DURHAM | NC | EDR Historical Cleaners |
| 27701 | 1014204747 | | TOPS SERVICE STATION | 1016 MAIN ST W | | DURHAM | NC | EDR Historical Auto Stations |
| 27701 | 1020376913 | | TOPS PETROLEUM CORP | 1016 W MAIN ST | | DURHAM | NC | EDR Historical Auto Stations |
| 27701 | 1025982964 | 110070595004 | NCDSCA DC320035(INDIGO MONTESSOR | 1101 W MAIN ST | | DURHAM | NC | FINDS |
| 27701 | 1025504151 | NCR000173062 | NCDSCA DC320035(INDIGO MONTESSOR | 1101 W MAIN ST | | DURHAM | NC | RCRA-NonGen |
| 27701 | 1025493521 | | NCDSCA DC320035(INDIGO MONTESSOR | 1101 W MAIN ST | | DURHAM | NC | |
| 27701 | 1007700878 | 110018574693 | CLAUDE M.MAY, INCORPORATED | 1101 WEST MAIN STREET | | DURHAM | NC | FINDS |
| 27701 | U001202285 | 0-025321 | CLAUDE M.MAY, INC | 1101 WEST MAIN STREET | | DURHAM | NC | LUST TRUST, LUST, UST |
| 27701 | S117329825 | | RESIDENCE INN - TRINITY PARK | 1108 WEST MAIN STREET | | DURHAM | NC | INST CONTROL, LUST |
| 27701 | 1007724028 | 110018806675 | MCPHERSON HOSPITAL | 1110 WEST MAIN STREET | | DURHAM | NC | FINDS |
| 27701 | U003136469 | 0-016764 | MCPHERSON HOSPITAL | 1110 WEST MAIN STREET | | DURHAM | NC | UST |
| 27701 | S109836866 | | HALL WYNNE FUNERAL HOME | 1113 W. MAIN STREET | | DURHAM | NC | LUST |
| 27701 | 1014206353 | | MAIN STREET ESSO STATION | 1114 MAIN ST E | | DURHAM | NC | EDR Historical Auto Stations |
| 27701 | 1004746569 | NCR000001347 | NC DEPT OF CORRECTIONS | 112 W MAIN ST | | DURHAM | NC | RCRA-NonGen |
| 27701 | 1016642170 | 110004052783 | NC DEPT OF CORRECTIONS | 112 W MAIN ST | | DURHAM | NC | FINDS |
| 27701 | 1014205636 | | BURTON SERVICE STATION | 1200 MAIN ST E | | DURHAM | NC | EDR Historical Auto Stations |
| 27701 | 1014204045 | | V & S AUTO REPAIR CENTER AUTO RPR | 1200 E MAIN ST | | DURHAM | NC | EDR Historical Auto Stations |
| 27701 | 1014205994 | | BAILEYS ESSO SERVICE CENTER | 1201 MAIN ST W | | DURHAM | NC | EDR Historical Auto Stations |
| 27701 | 1020523753 | | DUKES EXXON | 1209 W MAIN ST | | DURHAM | NC | EDR Historical Auto Stations |
| 27701 | 1014204337 | | LLOYDS SERVICE CENTER INC GAS | 1802 MAIN ST W | | DURHAM | NC | EDR Historical Auto Stations |
| 27701 | 1014204346 | | PERRY JOHN E GULF SERVICE | 1922 MAIN ST W | | DURHAM | NC | EDR Historical Auto Stations |
| 27701 | 1027644012 | | DURHAM COUNTY | 200 E MAIN ST | | DURHAM | NC | |
| 27701 | U003136462 | 0-016736 | OLD COURTHOUSE | 200 EAST MAIN STREET | | DURHAM | NC | UST |
| 27701 | 1007724067 | 110018807068 | OLD COURTHOUSE | 200 EAST MAIN STREET | | DURHAM | NC | FINDS |
| 27701 | 1024374620 | 110070277601 | HSG CONSTRUCTORS LLC | 200 W MAIN STREET | | DURHAM | NC | FINDS |
| 27701 | U003138269 | 0-034872 | JUDICIAL BUILDING | 201 EAST MAIN STREET | | DURHAM | NC | INST CONTROL, LUST, UST |
| 27701 | S118127608 | | 300 E MAIN STREET GEOTHERMAL | 300 E MAIN ST | | DURHAM | NC | UIC |
| 27701 | 1007993013 | 110020786791 | HEALTH DEPT | 300 E MAIN STREET | | DURHAM | NC | FINDS |
| 27701 | 1008213026 | 110020880215 | 302 EAST MAIN ST | 302 EAST MAIN ST | | DURHAM | NC | FINDS |
| 27701 | 1018881653 | | YOUNG KIM ENTERPRISES | 310 S MAIN ST | ** | DURHAM | NC | EDR Historical Cleaners |
| 27701 | 1014205330 | | ALEXANDER MOTOR CO INC | 330 MAIN ST E | | DURHAM | NC | EDR Historical Auto Stations |
| 27701 | 1005539585 | 110006716848 | DURHAM HOUSING AUTHORITY | 330 EAST MAIN STREET | | DURHAM | NC | LUST TRUST, FINDS |
| 27701 | 1020965399 | | FIVE POINT LEATHERS | 345 W MAIN ST | | DURHAM | NC | EDR Historical Auto Stations |
| 27701 | 1014203831 | | ONE HOUR MARTINIZING INC CLO | 400 MAIN ST W | | DURHAM | NC | EDR Historical Cleaners |
| 27701 | 1020054523 | | ONE HOUR MARTINIZING DURHAM* | 400 W MAIN ST | | DURHAM | NC | EDR Historical Cleaners |
| 27701 | 1020841223 | | HENDRICK DURHAM AUTO MALL | 400 W MAIN ST STE 201H | | DURHAM | NC | EDR Historical Auto Stations |
| 27701 | S104547341 | 21881 | SAINT PHILIP S EPISCOPAL CHURCH | 403 EAST MAIN STREET | | DURHAM | NC | LUST TRUST, INST CONTROL, IMD |
| 27701 | S128649758 | | DURHAM COUNTY HUMAN SERVICES CO | 414 EAST MAIN STREET | | DURHAM | NC | LUST |
| 27701 | S128649741 | | DURHAM COUNTY HUMAN SERVICES CO | 414 EAST MAIN STREET | | DURHAM | NC | LUST |
| 27701 | 1014204340 | | MC DADE WARD SERVICE CO GAS | 431 MAIN ST W | | DURHAM | NC | EDR Historical Auto Stations |
| 27701 | S130371241 | | 500 EAST MAIN STREET | 500 EAST MAIN STREET | | DURHAM | NC | NPDES |
| 27701 | S108231287 | 33176 | MANSOUR, AZEM N. - PROPERTY | 504 EAST MAIN | | DURHAM | NC | INST CONTROL, LUST |
| 27701 | 1014206082 | | SOUTHERN OIL STORES INC GAS | 528 MAIN ST E | | DURHAM | NC | EDR Historical Auto Stations |
| 27701 | 1014204664 | | BURTONS TOWING & AUTO | 528 E MAIN ST | | DURHAM | NC | EDR Historical Auto |

EDR ZIP Code Scan Report

| ZIP | EDR-ID | Facility ID | Name | Address | Map/Dir/Dist | City | State | Databases |
|-------|------------|--------------|------------------------------------|-------------------------------------|--------------|----------|-------|-------------------------|
| 27701 | U003136493 | 0-016844 | CANADAY CAB COMPANY - PROPERTY | 528 EAST MAIN | | DURHAM | NC | Stations |
| 27701 | 1009450180 | 110024773583 | WEST VILLAGE EXPANSION | 601 WEST MAIN ST. | | DURHAM | NC | INST CONTROL, LUST, UST |
| 27701 | 1014206344 | | BAYLIFF & PHILLIPS RADIATOR | 603 MAIN ST E | | DURHAM | NC | FINDS |
| 27701 | 1004546954 | 110000347296 | LIGGETT GROUP INC | 700 W. MAIN ST. | | DURHAM | NC | EDR Historical Auto |
| 27701 | 1023968257 | 110070208294 | BIOLABS NORTH CAROLINA | 701 W. MAIN STREET | | DURHAM | NC | Stations |
| 27701 | 1012105799 | 110038978354 | VECTOR TOBACCO (USA) LTD. INACTIVE | 701 W. MAIN STREET | | DURHAM | NC | ICIS, FINDS |
| 27701 | 1024033814 | | BIOLABS NORTH CAROLINA | 701 W. MAIN STREET | | DURHAM | NC | RCRA-CESQG, FINDS |
| 27701 | 1024371860 | 110070274396 | ENVIRONMENTAL ABATEMENT, INC. | 701 WEST MAIN STREET | | DURHAM | NC | FINDS |
| 27701 | 1014206047 | | MAYTONS GULF SERVICE | 702 MAIN ST E | | DURHAM | NC | EDR Historical Auto |
| 27701 | 1014202958 | | SCOTT & ROBERTS INC CLO CLNS | 710 MAIN ST E | | DURHAM | NC | Stations |
| 27701 | 1014203419 | | SCOTT ROBERTS DRY CLEANING | 710 E MAIN ST | | DURHAM | NC | EDR Historical Cleaners |
| 27701 | 1000692599 | NCD986190106 | SARCO INC | 710 W MAIN ST | | DURHAM | NC | EDR Historical Cleaners |
| 27701 | 1000994163 | NC0000564799 | VECTOR TOBACCO RESEARCH BLDG | 710 W MAIN ST | | DURHAM | NC | RCRA-NonGen |
| 27701 | 1010415635 | NCD986177376 | ENZYME TECHNOLOGY RESEARCH GRP | 710 W MAIN ST | | DURHAM | NC | RCRA-NonGen |
| 27701 | 1000910977 | NC0000449850 | CAROLINA ECOTOX INC | 710 W MAIN ST | | DURHAM | NC | RCRA-NonGen |
| 27701 | 1015961141 | 110055079864 | VECTOR TOBACCO RESEARCH BLDG | 710 W MAIN ST | | DURHAM | NC | RCRA-NonGen |
| 27701 | 1016664022 | 110006830359 | SARCO INC | 710 W MAIN ST | | DURHAM | NC | FINDS |
| 27701 | 1015961140 | 110055079855 | CAROLINA ECOTOX INC | 710 W MAIN ST | | DURHAM | NC | FINDS |
| 27701 | 1015961150 | 110055080013 | ENZYME TECHNOLOGY RESEARCH GRP | 710 W MAIN ST | | DURHAM | NC | FINDS |
| 27701 | 1001027496 | NCR000001990 | INSPIRE PHARMACEUTICALS INC | 710 W MAIN ST STE 211 | | DURHAM | NC | FINDS |
| 27701 | 1015961142 | 110055079873 | MOLECULAR TECHNOLOGIES MANAGEMI | 710 W MAIN ST STE 212 | | DURHAM | NC | RCRA-NonGen |
| 27701 | 1004744394 | NC0000706416 | MOLECULAR TECHNOLOGIES MANAGEMI | 710 W MAIN ST STE 212 | | DURHAM | NC | FINDS |
| 27701 | 1016056092 | 110006827407 | INSPIRE PHARMACEUTICALS INCORPOR | 710 WEST MAIN STREET SUITE 211 | | DURHAM | NC | RCRA-NonGen |
| 27701 | 1014204323 | | BRUNSON TEXACO | 801 MAIN ST W | | DURHAM | NC | FINDS |
| 27701 | 1000581377 | 110006819504 | COASTAL MART INC #887 | 802 S MAIN ST | | CULPEPER | VA | EDR Historical Auto |
| 27701 | 1014206060 | | UNIVERSITY DODGE INC | 806 MAIN ST W | | DURHAM | NC | Stations |
| 27701 | 1000186455 | NCD003191582 | GOLDEN BELT MFG CO | 807 E MAIN ST | | DURHAM | NC | RCRA-NonGen, FINDS |
| 27701 | 1016650790 | 110000891438 | GOLDEN BELT MANUFACTURING CO | 807 EAST MAIN STREET | | DURHAM | NC | EDR Historical Auto |
| 27701 | U003136524 | 0-016923 | DURHAM PRINTING PLANT | 807 EAST MAIN STREET | | DURHAM | NC | Stations |
| 27701 | S125089607 | | SCOTT AND ROBERTS DRY CLEANING, IN | 810 W MAIN ST | | DURHAM | NC | RCRA-NonGen |
| 27701 | 1017764368 | | NCDSCA DC320025 SCOTT & ROBERTS D | 810 W MAIN ST STE 100 | | DURHAM | NC | FINDS |
| 27701 | 1017787672 | 110064011108 | NCDSCA DC320025 SCOTT & ROBERTS D | 810 W MAIN ST STE 100 | | DURHAM | NC | RCRA-NonGen, FINDS |
| 27701 | 1014205158 | | OAKLEY GULF SERVICE | 814 MAIN ST W | | DURHAM | NC | EDR Historical Auto |
| 27701 | 1020544118 | | OAKLEYS GULF SERVICE | 814 W MAIN ST | | DURHAM | NC | Stations |
| 27701 | 1009777450 | 110027919849 | GOLDEN BELT MANUFACTURING | 900 EAST MAIN & 400 NORTH ELM STREE | | DURHAM | NC | EDR Historical Auto |
| 27701 | 1014202780 | | EDGEMONT COMMUNITY LAUNDRY CN O | 943 E MAIN ST | | DURHAM | NC | Stations |
| 27701 | 1014206402 | | TRIANGLE CAR CARE CENTER INC | 950 MAIN ST E | | DURHAM | NC | FINDS |
| 27701 | 1014206408 | | YATES GARAGE ENGINE REPR | 950 E MAIN ST | | DURHAM | NC | EDR Historical Cleaners |
| 27701 | 1014202919 | | AMERICAN DRY CLEANERS | 700 MALLARD AVE | | DURHAM | NC | EDR Historical Auto |
| 27701 | S121571976 | | AMERICAN DRY CLEANERS | 700 MALLARD AVE | | DURHAM | NC | Stations |
| 27701 | 1016613728 | 110001502393 | AMERICAN DRY CLEANERS | 700 MALLARD AVE | | DURHAM | NC | EDR Historical Cleaners |
| 27701 | 1000869425 | NCD986232544 | AMERICAN DRY CLEANERS | 700 MALLARD AVE | | DURHAM | NC | DRYCLEANERS |
| 27701 | S118755450 | | COUNTER CULTURE COFFEE | 812 MALLARD AVE | | DURHAM | NC | FINDS |
| 27701 | 1016086689 | 110000347312 | SOUTHERN STATES FEED MILL | 901 MALLARD AVENUE | | DURHAM | NC | RCRA-NonGen |
| 27701 | 1014205390 | | DODSON & BLACKWOOD ESSO | 1001 MANGUM ST N | | DURHAM | NC | VCP, NPDES, SHWS |
| 27701 | S121478720 | | DURHAM NATIVITY SCHOOL | 1004 N MANGUM ST | | DURHAM | NC | FINDS |
| 27701 | U003146513 | 0-028424 | DURHAM NATIVITY SCHOOL | 1004 N MANGUM STREET | | DURHAM | NC | EDR Historical Auto |
| 27701 | S120840075 | | DURHAM NATIVITY SCHOOL | 1004 NORTH MANGUM STREET | | DURHAM | NC | Stations |
| 27701 | S127469201 | | GRESHENHORN PROPERTY (JERRY) | 1104 NORTH MANGUM STREET | | DURHAM | NC | NPDES |
| 27701 | S110493207 | | GREENFIRE DEVELOPMENT | 200 N MANGUM ST | | DURHAM | NC | UST |
| 27701 | U003147310 | 0-034871 | DURHAM COUNTY DETENTION FACILITY | 219 S MANGUM STREET | | DURHAM | NC | LUST |
| 27701 | 1007714958 | 110018715666 | DURHAM COUNTY DETENTION FACIL | 219 SOUTH MANGUM STREET | | DURHAM | NC | LUST |
| 27701 | 1008213024 | 110020880199 | 225 S MANGUM ST | 225 S MANGUM ST | | DURHAM | NC | UIC |
| 27701 | U001187675 | 0-002514 | U-HAUL CENTER OF MANGUM ST | 247 S MANGUM ST | | DURHAM | NC | UST |
| 27701 | S128649731 | | U-HAUL 782-57 (GASOLINE) | 247 S. MANGUM STREET | | DURHAM | NC | FINDS |
| 27701 | 1007721168 | 110018778018 | U-HAUL CENTER OF MANGUM ST | 247 SOUTH MANGUM STREET | | DURHAM | NC | FINDS |
| 27701 | 1009327316 | 110024548774 | 407 MANGUM | 407 MANGUM | | DURHAM | NC | FINDS |
| 27701 | 1009399522 | NCR000140251 | 407 MANGUM | 407 MANGUM | ** | DURHAM | NC | FINDS |
| 27701 | S108231241 | 33128 | WALL PROPERTY (HARVEY) | 506 N. MANGUM STREET | | DURHAM | NC | RCRA-NonGen |
| 27701 | 1000831585 | NCD986194934 | CARQUEST OF DURHAM #1051 | 509 N MANGUM ST | | DURHAM | NC | LUST |

EDR ZIP Code Scan Report

| ZIP | EDR-ID | Facility ID | Name | Address | Map/Dir/Dist | City | State | Databases |
|-------|------------|--------------|------------------------------------|-------------------------------------|--------------|--------|-------|------------------------------|
| 27701 | 1016105142 | 110004045961 | CARQUEST OF DURHAM #1051 | 509 N MANGUM ST | | DURHAM | NC | FINDS |
| 27701 | 1014205640 | | BROADHURSTAUTOMOTIVES ENGINE RE | 512 N MANGUM ST | | DURHAM | NC | EDR Historical Auto Stations |
| 27701 | 1015931437 | 110045011866 | DCM 601 NORTH MANGUM ST | 601 NORTH MANGUM ST | | DURHAM | NC | FINDS |
| 27701 | 1014933308 | | DCM 601 NORTH MANGUM ST | 601 NORTH MANGUM ST | | DURHAM | NC | US BROWNFIELDS |
| 27701 | 1015931438 | 110045011875 | DCM 603 NORTH MANGUM ST | 603 NORTH MANGUM ST | | DURHAM | NC | FINDS |
| 27701 | 1014933309 | | DCM 603 NORTH MANGUM ST | 603 NORTH MANGUM ST | | DURHAM | NC | US BROWNFIELDS |
| 27701 | 1015931439 | 110045011884 | DCM 605 NORTH MANGUM ST | 605 NORTH MANGUM ST | | DURHAM | NC | FINDS |
| 27701 | 1014933310 | | DCM 605 NORTH MANGUM ST | 605 NORTH MANGUM ST | | DURHAM | NC | US BROWNFIELDS |
| 27701 | 1014206007 | | MANGUM STREET ESSO | 607 MANGUM ST N | | DURHAM | NC | EDR Historical Auto Stations |
| 27701 | 1015931440 | 110045011893 | DCM 607 NORTH MANGUM ST | 607 NORTH MANGUM ST | | DURHAM | NC | FINDS |
| 27701 | 1014933311 | | DCM 607 NORTH MANGUM ST | 607 NORTH MANGUM ST | | DURHAM | NC | US BROWNFIELDS |
| 27701 | 1014205405 | | FOWLERS AMOCO SERVICE | 701 MANGUM ST N | | DURHAM | NC | EDR Historical Auto Stations |
| 27701 | 1020630250 | | FOWLER ATLAS T | 701 N MANGUM ST | | DURHAM | NC | EDR Historical Auto Stations |
| 27701 | 1014784335 | | 727 NORTH MANGUM STREET | 727 NORTH MANGUM STREET | | DURHAM | NC | US BROWNFIELDS |
| 27701 | 1016615927 | 110043425335 | 727 NORTH MANGUM STREET | 727 NORTH MANGUM STREET | | DURHAM | NC | FINDS |
| 27701 | 1014202938 | | JOHNSON FORRESTER INC CLNS | 800 MANGUM ST N | | DURHAM | NC | EDR Historical Cleaners |
| 27701 | 1007694807 | 110018513875 | JOHNSON FORRESTER. INCORPORATED | 800 MANGUM STREET | | DURHAM | NC | FINDS |
| 27701 | U003136225 | 0-015960 | JOHNSON FORRESTER, INC. | 800 MANGUM STREET | | DURHAM | NC | UST |
| 27701 | S125088505 | | JOHNSON & FORRESTER CLEANERS | 800 N MANGUM ST | | DURHAM | NC | DRYCLEANERS, LUST |
| 27701 | 1014205387 | | HEDGEPEHHS TRANSMISSION SERVICE | 836 MANGUM ST N | | DURHAM | NC | EDR Historical Auto Stations |
| 27701 | S118362286 | | 908 NORTH MANGUM STREET GEOTHERI | 908 N MANGUM ST | | DURHAM | NC | UIC |
| 27701 | 1024365612 | 110070261974 | DURHAM LOT 14 | N MANGUM ST AND W MORGAN ST | | DURHAM | NC | FINDS |
| 27701 | 1024456316 | | DURHAM LOT 14 | N MANGUM ST AND W MORGAN ST | | DURHAM | NC | US BROWNFIELDS |
| 27701 | S117055263 | | GOODISON DEVELOPMENT, LLC | 102 EAST MARKHAM AVE. | | DURHAM | NC | LUST TRUST, LUST |
| 27701 | 1014204709 | | COUCHS PHILLIPS 66 SERVICE STATION | 1809 MARKHAM AVE W | | DURHAM | NC | EDR Historical Auto Stations |
| 27701 | 1014205748 | | PATTISHALL GARAGE & RADIATOR SERV | 1900 MARKHAM AVE W | | DURHAM | NC | EDR Historical Auto Stations |
| 27701 | S114020654 | | CREDLE INVESTMENTS PROPERTY | 204 E. MARKHAM AVENUE | | DURHAM | NC | LUST TRUST, LUST |
| 27701 | S115777458 | | PARSONS GEOTHERMAL AQUOEIOUS WE | 207 W MARKHAM AVE | | DURHAM | NC | UIC |
| 27701 | S111283790 | | ABBATE, ANGELO -PROPERTY | 209 W. MARKHAM AVE. | | DURHAM | NC | |
| 27701 | S112338246 | | ABBATE, ANGELO -PROPERTY | 209 W. MARKHAM AVE. | | DURHAM | NC | |
| 27701 | S112223128 | | KIRKPATRICK, STEVE PROPERTY | 213 E. MARKHAM AVE. | | DURHAM | NC | LUST TRUST, LUST |
| 27701 | S118473936 | | GWALTNEY BULK PLANT | 706 EAST MARKHAM AVE | | DURHAM | NC | INST CONTROL, LUST |
| 27701 | U001201137 | 0-023537 | MARKHAM WAREHOUSE/GARAGE | 712 EAST MARKHAM AVENUE | | DURHAM | NC | LUST, UST |
| 27701 | 1007724864 | 110018815059 | MARKHAM WAREHOUSE/GARAGE | 712 EAST MARKHAM AVENUE | | DURHAM | NC | FINDS |
| 27701 | 1007724270 | 110018809100 | MARKHAM SERVICE CENTER | 725 EAST MARKHAM AVENUE | | DURHAM | NC | FINDS |
| 27701 | U003136367 | 0-016475 | MARKHAM SERVICE CENTER | 725 EAST MARKHAM AVENUE | | DURHAM | NC | UST |
| 27701 | 1005426023 | | CAROCHEM INC. | 744 E. MARKHAM | | DURHAM | NC | SSTS |
| 27701 | 1003869273 | NCD033859893 | MAJOR CHEMICAL CO. | 744 EAST MARKHAM ST. | | DURHAM | NC | CERCLIS-NFRAP |
| 27701 | 1007722167 | 110018788052 | SOUTHCHEM | 750 EAST MARKHAM STREET | | DURHAM | NC | FINDS |
| 27701 | S110729144 | | RANDY CHAMBERS SFR | 905 W MARKHAM AVE | | DURHAM | NC | UIC |
| 27701 | S110052207 | | SOL AND SANDRA OSTERKATZ SFR | 915 W MARKHAM AVE | | DURHAM | NC | UIC |
| 27701 | S117917238 | | CITY OF DURHAM PUBLIC WORKS OPERA/ | 1100 MARTIN LUTHER KING JR. PARKWA' | | DURHAM | NC | NPDES |
| 27701 | U001204202 | 0-028442 | DURHAM CITY MAINTENANCE SHOP | 923 MAXWELL STREET | | DURHAM | NC | INST CONTROL, LUST, UST |
| 27701 | 1007698087 | 110018546750 | DURHAM CITY MAINTENANCE SHOP | 923 MAXWELL STREET | | DURHAM | NC | FINDS |
| 27701 | 1011579110 | 110010708724 | COUNTRY SQUIRE_MHP | 2001 MEADOW RD | | DURHAM | NC | ICIS, FINDS |
| 27701 | 1024406261 | 110070321724 | DIAZ TIRES | 1533 N. MIAMI BLVD. | | DURHAM | NC | FINDS |
| 27701 | U004135032 | | NATIONAL EXPRESS LLC | 1824 N MIAMI BLVD | | DURHAM | NC | UST |
| 27701 | 1017368890 | 110060351471 | FIRST TRANSIT | 1824 NORTH MIAMI BLVD | | DURHAM | NC | FINDS |
| 27701 | S112338196 | | OVY TRUCKING SPILL | I-85 MILE MARKER 182 | ** | DURHAM | NC | |
| 27701 | S110776474 | | OVY TRUCKING SPILL | I-85 MILE MARKER 182 | | DURHAM | NC | |
| 27701 | S110303251 | | PATRICIA SILVER ESTATE | 1014 MINERVA AVENUE | | DURHAM | NC | LUST TRUST, LUST |
| 27701 | S112338110 | | BONDY PROPERTY | 1003 MONMOUTH AVE | | DURHAM | NC | |
| 27701 | S109836989 | | QUINN RESIDENCE | 1004 MONMOUTH AVE | | DURHAM | NC | LUST TRUST, LUST |
| 27701 | S125246695 | | BRANLY RESIDENCE (ANNA) | 315 MONMOUTH AVE | | DURHAM | NC | LUST |
| 27701 | S126204624 | | GREEN RIVER PROP - 419 MONTICELLO | 419 MONTICELLO AVE | | DURHAM | NC | LUST |
| 27701 | 1014206352 | | GOODYEAR AUTO SERVICE CENTER | 204 MORGAN ST | | DURHAM | NC | EDR Historical Auto Stations |
| 27701 | 1004745059 | NCD981760234 | GOODYEAR AUTO SERVICE CENTER | 204 MORGAN ST | | DURHAM | NC | RCRA-NonGen |
| 27701 | 1016624682 | 110004025224 | GOODYEAR AUTO SERVICE CENTER | 204 MORGAN ST | | DURHAM | NC | FINDS |
| 27701 | U003137422 | 0-021270 | GOODYEAR ASC | 204 MORGAN ST | | DURHAM | NC | LUST, UST |
| 27701 | S109837000 | | JUST TIRES #2326 | 204 WEST MORGAN STREET | | DURHAM | NC | LUST |
| 27701 | 1014205079 | | MIDTOWN GULF SERVICE & PARKING | 214 MORGAN ST | | DURHAM | NC | EDR Historical Auto Stations |

EDR ZIP Code Scan Report

| ZIP | EDR-ID | Facility ID | Name | Address | Map/Dir/Dist | City | State | Databases |
|-------|------------|--------------|------------------------------------|-----------------------------------|--------------|--------|-------|--------------------------------|
| 27701 | 1014204810 | | MIDTOWN MOTOR SV & PARKING | 214 MORGAN ST | ** | DURHAM | NC | EDR Historical Auto Stations |
| 27701 | 1007701238 | 110018578289 | (FORMERLY) FIRESTONE STORE | 300 MORGAN STREET | | DURHAM | NC | FINDS |
| 27701 | U003136520 | 0-016916 | (FORMERLY) FIRESTONE STORE | 300 MORGAN STREET | | DURHAM | NC | LUST, UST |
| 27701 | U001200006 | 0-021690 | DURHAM CENTRE | 300 W MORGAN STREET STE 1410 | | DURHAM | NC | UST |
| 27701 | 1007694319 | 110018508989 | DURHAM CENTER | 300 WEST MORGAN STREET SUITE 1410 | | DURHAM | NC | FINDS |
| 27701 | 1007707484 | 110018640791 | CLEAR-VUE GLASS/JAZABELLE S | 815-822 MORGAN STREET | | DURHAM | NC | FINDS |
| 27701 | 1014204721 | | MORGAN STREET SUNOCO STATION GA | 820 MORGAN ST | | DURHAM | NC | EDR Historical Auto Stations |
| 27701 | S125088507 | | EAKES CLEANERS INC | 827 MORGAN ST | | DURHAM | NC | DRYCLEANERS |
| 27701 | 1000220587 | NCD024523227 | EAKES CLEANERS INC | 827 W MORGAN ST | | DURHAM | NC | IMD, RCRA-NonGen |
| 27701 | 1025493520 | | NCDSCA DC320004(EAKES CLEANERS) | 827 W MORGAN ST | | DURHAM | NC | |
| 27701 | 1016646466 | 110070595003 | EAKES CLEANERS | 827 W MORGAN ST | | DURHAM | NC | FINDS |
| 27701 | 1026728453 | NCN000420243 | EAKES CLEANERS | 827 WEST MORGAN STREET | | DURHAM | NC | CERCLIS |
| 27701 | U001196138 | 0-015838 | FORMER FIRESTONE STORE | MORGAN & FOSTER | | DURHAM | NC | UST |
| 27701 | 1007703127 | 110018597197 | FORMER FIRESTONE STORE | MORGAN & FOSTER | | DURHAM | NC | FINDS |
| 27701 | 1014783879 | | 102 MORRIS STREET | 102 MORRIS STREET | | DURHAM | NC | US BROWNFIELDS |
| 27701 | 1016620193 | 110043316836 | 102 MORRIS STREET | 102 MORRIS STREET | | DURHAM | NC | FINDS |
| 27701 | 1015922499 | 110044924927 | DURHAM ARTS COUNCIL | 120 MORRIS ST | | DURHAM | NC | FINDS |
| 27701 | 1015745001 | NCP011212002 | DURHAM ARTS COUNCIL | 120 MORRIS ST | | DURHAM | NC | RCRA-NonGen |
| 27701 | 1007724650 | 110018812917 | IMPERIAL BUILDING | 215 MORRIS STREET | | DURHAM | NC | IMD, FINDS, LUST |
| 27701 | U000322645 | 0-016881 | IMPERIAL BUILDING | 215 MORRIS STREET | | DURHAM | NC | UST |
| 27701 | 1026925780 | | THERMO FISHER SCIENTIFIC - DURHAM | 300 MORRIS STREET | | DURHAM | NC | |
| 27701 | 1026833224 | NCR000179432 | THERMO FISHER SCIENTIFIC - DURHAM | 300 MORRIS STREET | | DURHAM | NC | RCRA-CESQG |
| 27701 | 1027472877 | NCR000181537 | VIIV HEALTHCARE DURHAM LABS | 300 MORRIS STREET | | DURHAM | NC | RCRA-CESQG |
| 27701 | 1027061507 | 110071133297 | THERMO FISHER SCIENTIFIC - DURHAM | 300 MORRIS STREET | | DURHAM | NC | FINDS |
| 27701 | 1016626879 | 110011736924 | DURHAM COUNTY SCHOOL DIST. | 302 MORRIS ST | | DURHAM | NC | FINDS |
| 27701 | 1004550934 | | DURHAM COUNTY SCHOOL DIST. | 302 MORRIS ST | | DURHAM | NC | FTTS |
| 27701 | S125454317 | | FORMER CCB OPERATIONS CENTER | 423 MORRIS STREET | | DURHAM | NC | LUST |
| 27701 | 1015922830 | | PLUMMER PROPERTIES 1303 MORVEN PI | 1303 MORVEN PL. | | DURHAM | NC | US BROWNFIELDS |
| 27701 | 1016637877 | 110045011447 | PLUMMER PROPERTIES 1303 MORVEN PI | 1303 MORVEN PL. | | DURHAM | NC | FINDS |
| 27701 | 1016650840 | 110045011535 | PLUMMER PROPERTIES 1304 MORVEN PI | 1304 MORVEN PL. | | DURHAM | NC | FINDS |
| 27701 | 1015922839 | | PLUMMER PROPERTIES 1304 MORVEN PI | 1304 MORVEN PL. | | DURHAM | NC | US BROWNFIELDS |
| 27701 | 1015922831 | | PLUMMER PROPERTIES 1305 MORVEN PI | 1305 MORVEN PL. | | DURHAM | NC | US BROWNFIELDS |
| 27701 | 1016607256 | 110045011456 | PLUMMER PROPERTIES 1305 MORVEN PI | 1305 MORVEN PL. | | DURHAM | NC | FINDS |
| 27701 | 1016650841 | 110045011526 | PLUMMER PROPERTIES 1306 MORVEN PI | 1306 MORVEN PL. | | DURHAM | NC | FINDS |
| 27701 | 1015922838 | | PLUMMER PROPERTIES 1306 MORVEN PI | 1306 MORVEN PL. | | DURHAM | NC | US BROWNFIELDS |
| 27701 | 1016620269 | 110045011517 | PLUMMER PROPERTIES 1308 MORVEN PI | 1308 MORVEN PL. | | DURHAM | NC | FINDS |
| 27701 | 1015922837 | | PLUMMER PROPERTIES 1308 MORVEN PI | 1308 MORVEN PL. | | DURHAM | NC | US BROWNFIELDS |
| 27701 | 1016657396 | 110045011465 | PLUMMER PROPERTIES 1309 MORVEN PI | 1309 MORVEN PL. | | DURHAM | NC | FINDS |
| 27701 | 1015922832 | | PLUMMER PROPERTIES 1309 MORVEN PI | 1309 MORVEN PL. | | DURHAM | NC | US BROWNFIELDS |
| 27701 | 1015922836 | | PLUMMER PROPERTIES 1310 MORVEN PI | 1310 MORVEN PL. | | DURHAM | NC | US BROWNFIELDS |
| 27701 | 1016620270 | 110045011508 | PLUMMER PROPERTIES 1310 MORVEN PI | 1310 MORVEN PL. | | DURHAM | NC | FINDS |
| 27701 | 1016650842 | 110045011474 | PLUMMER PROPERTIES 1311 MORVEN PI | 1311 MORVEN PL. | | DURHAM | NC | FINDS |
| 27701 | 1015922833 | | PLUMMER PROPERTIES 1311 MORVEN PI | 1311 MORVEN PL. | | DURHAM | NC | US BROWNFIELDS |
| 27701 | 1016661769 | 110045011492 | PLUMMER PROPERTIES 1314 MORVEN PI | 1314 MORVEN PL | | DURHAM | NC | FINDS |
| 27701 | 1015922835 | | PLUMMER PROPERTIES 1314 MORVEN PI | 1314 MORVEN PL | | DURHAM | NC | US BROWNFIELDS |
| 27701 | 1020123805 | | YOOJIN INC | 105 W NC 54 STE 201 | ** | DURHAM | NC | EDR Historical Cleaners |
| 27701 | U001188338 | 0-003523 | PINE STATE CREAMERY COMPANY | 3932 NEAL RD. | | DURHAM | NC | LUST TRUST, UST |
| 27701 | S123344891 | | BRUSTAD PROPERTY, ERIC | 1316 NORTON STREET | | DURHAM | NC | LUST |
| 27701 | S113191024 | | DEMERE GEOTHERMAL AQUEOUS WEL | 819 NOTH ST | | DURHAM | NC | UIC |
| 27701 | S108492020 | | 927 OLD OXFORD ROAD | 927 OLD OXFORD RD | | DURHAM | NC | NPDES |
| 27701 | 1008389076 | 110022565776 | 927 OLD OXFORD ROAD | 927 OLD OXFORD RD | | DURHAM | NC | FINDS |
| 27701 | 1007722161 | 110018787990 | BETHESDA SHOPPING CENTER | OLD HIGHWAY 70 | ** | DURHAM | NC | FINDS |
| 27701 | S130364154 | | ENO RIVER FORCE MAIN RELOCATION | OLD OXFORD ROAD | ** | DURHAM | NC | NPDES |
| 27701 | S127734152 | | LASERSHIP-ORANGE FACTORY ROAD | 702 ORANGE FACTORY ROAD | | BAHAMA | NC | |
| 27701 | S112223113 | | MECHANICS AND FARMERS BANK | 116 WEST PARRISH STREET | | DURHAM | NC | LUST TRUST, INST CONTROL, LUST |
| 27701 | 1000290102 | NCD981021322 | NELLO TEER CORP | 211 W PARRISH | | DURHAM | NC | RCRA-NonGen |
| 27701 | 1016631275 | 110004023262 | NELLO TEER CORP | 211 W PARRISH | | DURHAM | NC | FINDS |
| 27701 | 1014204732 | | AAMCO AUTOMATIC TRANSMISSIONS | 2005 PEABODY ST E | | DURHAM | NC | EDR Historical Auto Stations |
| 27701 | S128650914 | | CITY OF DURHAM (PEABODY AND DUKE I | W. PEABODY AND S DUKE STREET | | DURHAM | NC | LUST |
| 27701 | 1025802848 | NCN000407297 | WEST PEABODY STREET VI | WEST PEABODY STREET | ** | DURHAM | NC | CERCLIS |
| 27701 | 1025992096 | 110071100400 | WEST PEABODY STREET VI | WEST PEABODY STREET | | DURHAM | NC | FINDS |
| 27701 | S117919527 | | TRIANGLE BREWING CO | 918 PEARL ST | | DURHAM | NC | NPDES |
| 27701 | 1014205386 | | HECKS AUTO CARE AUTO RPR | 1010 E PETTIGREW ST | | DURHAM | NC | EDR Historical Auto Stations |
| 27701 | 1012183905 | NCS000001476 | ORANGE RECYLING | 1010 E. PETTIGREW ST | | DURHAM | NC | RCRA-NonGen |
| 27701 | 1012282250 | 110040106925 | ORANGE RECYLING | 1010 E. PETTIGREW ST | | DURHAM | NC | FINDS |
| 27701 | S111445141 | | ORANGE RECYCLING SERVICES, INC. | 1010 E. PETTIGREW STREET | | DURHAM | NC | |

EDR ZIP Code Scan Report

| ZIP | EDR-ID | Facility ID | Name | Address | Map/Dir/Dist | City | State | Databases |
|-------|------------|--------------|------------------------------------|----------------------------|--------------|--------|-------|------------------------------|
| 27701 | S117919401 | | SOUTHERN EXPRESS INC. | 1300 E PETTIGREW ST | | DURHAM | NC | NPDES, LUST |
| 27701 | U001204435 | 0-028905 | FORMERLY SOUTHERN COACH COMPAN | 1300 EAST PETTIGREW STREET | | DURHAM | NC | UST |
| 27701 | 1005540351 | 110006720334 | SOUTHERN COACH COMPANY | 1300 EAST PETTIGREW STREET | | DURHAM | NC | FINDS |
| 27701 | 1015922844 | | TUCKER PROPERTIES 1802 E. PETTIGRE | 1802 E. PETTIGREW ST. | | DURHAM | NC | US BROWNFIELDS |
| 27701 | 1016642194 | 110045011580 | TUCKER PROPERTIES 1802 E. PETTIGRE | 1802 E. PETTIGREW ST. | | DURHAM | NC | FINDS |
| 27701 | 1015922843 | | TUCKER PROPERTIES 1804 E. PETTIGRE | 1804 E. PETTIGREW ST. | | DURHAM | NC | US BROWNFIELDS |
| 27701 | 1016633464 | 110045011571 | TUCKER PROPERTIES 1804 E. PETTIGRE | 1804 E. PETTIGREW ST. | | DURHAM | NC | FINDS |
| 27701 | 1016668474 | 110045011562 | TUCKER PROPERTIES 1806 E. PETTIGRE | 1806 E. PETTIGREW ST. | | DURHAM | NC | FINDS |
| 27701 | 1015922842 | | TUCKER PROPERTIES 1806 E. PETTIGRE | 1806 E. PETTIGREW ST. | | DURHAM | NC | US BROWNFIELDS |
| 27701 | 1016139649 | 110045009487 | TUCKER PROPERTIES 1808 E. PETTIGRE | 1808 E. PETTIGREW ST. | | DURHAM | NC | US BROWNFIELDS, FINDS |
| 27701 | 1009318698 | 110024445313 | AMERICAN TOBACCO - HILL | 210 PETTIGREW ST | | DURHAM | NC | FINDS |
| 27701 | 1009217719 | NC0991302798 | AMERICAN TOBACCO - HILL | 210 PETTIGREW ST | ** | DURHAM | NC | RCRA-NonGen |
| 27701 | 1027603497 | | PRECISION BIOSCIENCES, INC. | 302 E PETTIGREW STREET | | DURHAM | NC | |
| 27701 | 1027472893 | NCR000181693 | PRECISION BIOSCIENCES, INC. | 302 E PETTIGREW STREET | | DURHAM | NC | RCRAInfo-SQG |
| 27701 | 1027670118 | 110071394029 | PRECISION BIOSCIENCES, INC. | 302 E PETTIGREW STREET | | DURHAM | NC | FINDS |
| 27701 | 1014204068 | | TOPS PETROLEUM CORP GAS STA | 319 PETTIGREW ST W | | DURHAM | NC | EDR Historical Auto Stations |
| 27701 | S109164505 | | N.C.R. 54 BLOCK A | 464 EAST PETTIGREW STREET | | DURHAM | NC | INST CONTROL, LUST |
| 27701 | 1026434527 | 110070789492 | WILLARD STREET APARTMENTS | 515 WEST PETTIGREW STREET | | DURHAM | NC | FINDS |
| 27701 | 1026110294 | | WILLARD STREET APARTMENTS | 515 WEST PETTIGREW STREET | | DURHAM | NC | US BROWNFIELDS |
| 27701 | 1016664005 | 110040721751 | PLUM STREET PROPERTY | 311 PLUM STREET | | DURHAM | NC | US BROWNFIELDS, FINDS |
| 27701 | 2015001823 | | 1510 N POINT DR | 1510 N POINT DR | | DURHAM | NC | HMIRS |
| 27701 | 1014205115 | | STAR GARAGE AUTO REPR | 306 POPLAR ST | ** | DURHAM | NC | EDR Historical Auto Stations |
| 27701 | 1007695624 | 110018522062 | DURHAM CO FUEL STATION | 402 RAMSEUR STREET | | DURHAM | NC | FINDS |
| 27701 | U004281435 | | DURHAM CO FUEL STATION | 402 RAMSEUR STREET | | DURHAM | NC | UST |
| 27701 | S127492135 | | GWC PROP. - 601 E RAMSEUR | 601 E. RAMSEUR ST. | | DURHAM | NC | IMD |
| 27701 | 1014205398 | | EXCEL AUTO AUTO RPR | 706 RAMSEUR ST | | DURHAM | NC | EDR Historical Auto Stations |
| 27701 | 1014203666 | | D QUALITY JANITOR SERVICE | 815 RAMSEUR ST | | DURHAM | NC | EDR Historical Cleaners |
| 27701 | 1007711565 | 110018681620 | CSX TRANSPORTATION. INCORPORATED | 902 RAMSEUR STREET | | DURHAM | NC | FINDS |
| 27701 | U001206695 | 0-032993 | CSX TRANSPORTATION, INC | 902 RAMSEUR STREET | | DURHAM | NC | LUST, UST |
| 27701 | U001195740 | 0-015237 | R E A EXPRESS | RAMSEUR & HOOD STS. | | DURHAM | NC | UST |
| 27701 | 1007726456 | 110018830960 | R E A EXPRESS | RAMSEUR & HOOD STS. | | DURHAM | NC | FINDS |
| 27701 | 1007725899 | 110018825397 | BUDD-PIPER ROOFING CO. | 506 RAMSUER STREET | | DURHAM | NC | FINDS |
| 27701 | U003136502 | 0-016870 | BUDD-PIPER ROOFING CO. | 506 RAMSUER STREET | | DURHAM | NC | UST |
| 27701 | 1026134428 | | EXCEL AUTO | 706 E RAMSUER ST | | DURHAM | NC | |
| 27701 | 1026059228 | NCS000002670 | EXCEL AUTO | 706 E RAMSUER ST | | DURHAM | NC | RCRA-NonGen |
| 27701 | 1026454263 | 110070813147 | EXCEL AUTO | 706 E RAMSUER ST | | DURHAM | NC | FINDS |
| 27701 | 1011557125 | 110010642992 | ARBOR HILL MHP | 4620 REIGALWOOD RD | | DURHAM | NC | ICIS, FINDS |
| 27701 | 1014783881 | | 832 RIDGEWAY AVENUE | 832 RIDGEWAY AVENUE | | DURHAM | NC | US BROWNFIELDS |
| 27701 | 1016648597 | 110043316854 | 832 RIDGEWAY AVENUE | 832 RIDGEWAY AVENUE | | DURHAM | NC | FINDS |
| 27701 | 1007695839 | 110018524211 | DURHAM LUBRITORIUM | 715 RIGBY AVENUE | ** | DURHAM | NC | FINDS |
| 27701 | U001195976 | 0-015596 | DURHAM LUBRITORIUM | 715 RIGBY AVENUE | | DURHAM | NC | UST |
| 27701 | 1014205354 | | MATTHEWS & FARROW INC AUTO REPRS | 315 RIGSBEE AVE | | DURHAM | NC | EDR Historical Auto Stations |
| 27701 | 1014204779 | | OBRIANT MOTORS AUTO RPR | 317 RIGSBEE AVE | | DURHAM | NC | EDR Historical Auto Stations |
| 27701 | S110630008 | | FORMER TIRE KING | 500 RIGSBEE AVE | | DURHAM | NC | INST CONTROL, LUST |
| 27701 | S110728799 | | FORMER TIRE KING | 502 RIGSBEE AVE | | DURHAM | NC | |
| 27701 | 1010323269 | NCR000141457 | HD SUPPLY PLUMBING/HVAC LTD (HG09C | 602 RIGSBEE AVE | | DURHAM | NC | RCRA-NonGen |
| 27701 | 1010437756 | 110043981723 | HD SUPPLY PLUMBING/HVAC LTD (HG09C | 602 RIGSBEE AVE | | DURHAM | NC | FINDS |
| 27701 | 1026109925 | | 614 RIGSBEE AVENUE | 614 RIGSBEE AVENUE | | DURHAM | NC | US BROWNFIELDS |
| 27701 | 1026435027 | 110070790028 | 614 RIGSBEE AVENUE | 614 RIGSBEE AVENUE | | DURHAM | NC | FINDS |
| 27701 | 1020659904 | | RAINBOW 66 STOREHOUSE | 706 RIGSBEE AVE | | DURHAM | NC | EDR Historical Auto Stations |
| 27701 | 1014204329 | | B MOTOR MEDICS ENGINE REPR | 710 RIGSBEE AVE | | DURHAM | NC | EDR Historical Auto Stations |
| 27701 | 1014205691 | | MASSENGILLS AUTO SERVICE INC | 715 RIGSBEE AVE | | DURHAM | NC | EDR Historical Auto Stations |
| 27701 | 1014204338 | | MURPHY ELWOOD AUTOMOTIVE | 719 RIGSBEE AVE | | DURHAM | NC | EDR Historical Auto Stations |
| 27701 | 1014205724 | | D K MOTOREN WERKS ENGINE REPR | 726 RIGSBEE AVE | | DURHAM | NC | EDR Historical Auto Stations |
| 27701 | S121290845 | | FULLSTEAM BREWERY LLC | 726 RIGSBEE AVE | | DURHAM | NC | NPDES |
| 27701 | S129092917 | | RIGSBY AVE CONSTRUCTION | 719 RIGSBY AVE | ** | DURHAM | NC | LUST |
| 27701 | S128647123 | | SOUTHERN REPAIR SERVICE PROPERTY | 913 ROME AVE | | DURHAM | NC | |
| 27701 | S112338278 | | SOUTHERN REPAIR SERVICE PROPERTY | 913 ROME AVE | | DURHAM | NC | |
| 27701 | 1014203987 | | CLARK & SORRELL INC WHOL | 318 RONEY ST | | DURHAM | NC | EDR Historical Auto Stations |
| 27701 | S123344397 | | MONTGOMERY AND ALDRIDGE BUILDING | 320 RONEY STREET | | DURHAM | NC | LUST |

EDR ZIP Code Scan Report

| ZIP | EDR-ID | Facility ID | Name | Address | Map/Dir/Dist | City | State | Databases |
|-------|------------|--------------|------------------------------------|---------------------------------------|----------------|--------|-------|--------------------------------|
| 27701 | S129956825 | | DURHAM BRAZING AND WELDING BUILDI | 328 RONEY STREET | | DURHAM | NC | |
| 27701 | S122513485 | | DURHAM BRAZING AND WELDING | 346 RONEY STREET | | DURHAM | NC | |
| 27701 | S130374668 | | RIVERSIDE HIGH SCHOOL BMP MAINTEN. | 3218 ROSE OF SHARON ROAD | | DURHAM | NC | NPDES |
| 27701 | 1008389901 | 110022565142 | 3025 ROSEBRIAR ROAD | 3025 ROSEBRIAR DR | | DURHAM | NC | FINDS |
| 27701 | S108491357 | | 3025 ROSEBRIAR ROAD | 3025 ROSEBRIAR RD | | DURHAM | NC | NPDES |
| 27701 | S126349772 | | HAFFORD PROPERTY (KRISTEN) | 1606 ROSETTA DRIVE | | DURHAM | NC | |
| 27701 | S127492174 | | HAFFORD PROPERTY (KRISTEN) | 1606 ROSETTA DRIVE | | DURHAM | NC | IMD |
| 27701 | S118755920 | | SAUNDERS PROPERTY, EVELYN | 1513 ROSEWOOD STREET | | DURHAM | NC | LUST |
| 27701 | 1014203256 | | DUNHAM CHARLES FOOD SERVICE INC | 1000 ROXBORO ST N | | DURHAM | NC | EDR Historical Cleaners |
| 27701 | 1014205103 | | ESSO SERVICE STATION | 1101 ROXBORO ST N | | DURHAM | NC | EDR Historical Auto Stations |
| 27701 | 1014206450 | | PINE STREET SERVICE STATION | 1102 ROXBORO ST S | | DURHAM | NC | EDR Historical Auto Stations |
| 27701 | 1014202811 | | HARLEM DRY CLEANING CO | 1109 ROXBORO ST S | | DURHAM | NC | EDR Historical Cleaners |
| 27701 | 1014203784 | | COIN COMMAND LAUNDRY CENTER | 1311 ROXBORO ST S | | DURHAM | NC | EDR Historical Cleaners |
| 27701 | S123084419 | | VONFINCH NC LLC PROPERTY | 1716 N. ROXBORO STREET | | DURHAM | NC | LUST |
| 27701 | S127469144 | | HAYNES PROPERTY (RALPH) | 1721 N. ROXBORO | | DURHAM | NC | LUST |
| 27701 | 1014206390 | | KINGS AMOCO SERVICE | 2300 ROXBORO RD N | | DURHAM | NC | EDR Historical Auto Stations |
| 27701 | 1014203084 | | TOWN & COUNTRY LAUNDRMAT NO | 2534 ROXBORO ST S | | DURHAM | NC | EDR Historical Cleaners |
| 27701 | 1014204400 | | FIKES & SON SERVICE CENTER | 2538 ROXBORO ST S | | DURHAM | NC | EDR Historical Auto Stations |
| 27701 | S128650618 | | DURHAM COUNTY MAIN LIBRARY - ROXB | 300 N. ROXBORO ST. | | DURHAM | NC | LUST |
| 27701 | S128650228 | | DURHAM CO. LIBRARY - MAIN | 300 N. ROXBORO STREET | | DURHAM | NC | LUST |
| 27701 | 1023667314 | 110070081574 | 305 SOUTH ROXBORO STREET | 305 SOUTH ROXBORO STREET | | DURHAM | NC | US BROWNFIELDS, FINDS |
| 27701 | 1014204102 | | OBRIANTS TRAVELERS GAS STA | 3217 ROXBORO RD N | | DURHAM | NC | EDR Historical Auto Stations |
| 27701 | S118362123 | | CARDEN PRINTING | 3557 N. ROXBORO ST | | DURHAM | NC | INST CONTROL, LUST |
| 27701 | 1014203702 | | NEW METHOD LAUNDRY & CLEANERS | 403 ROXBORO ST N | | DURHAM | NC | EDR Historical Cleaners |
| 27701 | S130365599 | | DURHAM GATEWAY | 425 SOUTH ROXBORO | | DURHAM | NC | NPDES |
| 27701 | 1014205013 | | BOBBYS GULF SERVICE | 4506 ROXBORO RD N | | DURHAM | NC | EDR Historical Auto Stations |
| 27701 | 1014205646 | | COLCLOUGHS ESSO SERVICE | 4530 ROXBORO RD N | | DURHAM | NC | EDR Historical Auto Stations |
| 27701 | 1021153252 | | WILSON UNION 76 SERVICE | 500 ROXBORO RD | | DURHAM | NC | EDR Historical Auto Stations |
| 27701 | 1014205111 | | ESSO MC KAY | 907 ROXBORO ST N | | DURHAM | NC | EDR Historical Auto Stations |
| 27701 | S125804725 | | PHILLIPS PROPERTY (RON) | 1401 RUFFIN STREET | | DURHAM | NC | LUST |
| 27701 | 2021305846 | | | 1519 RUFFIN ST | | DURHAM | NC | ERNS |
| 27701 | 1026797668 | NCN000420417 | RUFFIN STREET MERCURY | 1519 RUFFIN STREET | T, SW, 1/2 - 1 | DURHAM | NC | CERCLIS |
| 27701 | 1027033237 | 110071101532 | RUFFIN STREET MERCURY | 1519 RUFFIN STREET | | DURHAM | NC | FINDS |
| 27701 | 1023708444 | 110070121442 | CSX TRANSPORATION | MP SB 154.61 N ALSTON AVE & E PETTIGI | ** | DURHAM | NC | FINDS |
| 27701 | 1023678114 | NCP04117068 | CSX TRANSPORATION | MP SB 154.61 N ALSTON AVE & E PETTIGI | ** | DURHAM | NC | RCRA-NonGen |
| 27701 | S112338249 | | RUAN TRANSP. FUEL RELEASE | 124 SCIENCE DRIVE | | DURHAM | NC | |
| 27701 | S128390003 | | OGBURN PROPERTY (JACQUELINE) | 115 WEST SEEMAN STREET | | DURHAM | NC | LUST |
| 27701 | S109504306 | | WILKINSON ESTATE | 1616 SHAWNEE STREET | | DURHAM | NC | LUST TRUST, LUST |
| 27701 | S110492977 | | DUNN PROPERTY | 1619 SHAWNEE STREET | | DURHAM | NC | LUST TRUST, LUST |
| 27701 | S127469208 | | NEYLAND RABINER PROPERTY | 704 SHEPARD STREET | ** | DURHAM | NC | LUST |
| 27701 | S123800963 | | CORNSWEET PROPERTY (PAUL) | 702 SHEPHERD STREET | | DURHAM | NC | IMD, LUST |
| 27701 | S127469226 | | NEYLAND - RABINER PROPERTY | 704 SHEPHERD STREET | | DURHAM | NC | LUST |
| 27701 | 1005654572 | 110001504943 | MCI WORLDCOM INACTIVE | 4408 SILICON DRIVE | | DURHAM | NC | FINDS |
| 27701 | S114020667 | | DE LEON PROPERTY (KHEDRON) | 1501 SOUTHWOOD DRIVE | | DURHAM | NC | LUST TRUST, INST CONTROL, LUST |
| 27701 | S127469205 | | FORMER LEWELLYN PROPERTY | 2203 SPRUNT AVE | | DURHAM | NC | LUST |
| 27701 | 1007720316 | 110018769457 | FRIENDLY CITY NOW COLLINS EXX | 100 SSOUTH ALSTON AVENUE | ** | DURHAM | NC | FINDS |
| 27701 | 1016607258 | 110039060878 | SULLIVAN STREET SITE | 1606 SULLIVAN STREET | | DURHAM | NC | FINDS |
| 27701 | 1012149183 | | SULLIVAN STREET SITE | 1606 SULLIVAN STREET | | DURHAM | NC | US BROWNFIELDS |
| 27701 | 1004747343 | NCS000000118 | JENETTA WHITE RESIDENCE | 100 SYLVAN RD | ** | DURHAM | NC | RCRA-NonGen |
| 27701 | 1016622458 | 110004061835 | JENETTA WHITE RESIDENCE | 100 SYLVAN RD | ** | DURHAM | NC | FINDS |
| 27701 | 1023968229 | 110070208351 | MILL NO. 1 PROJECT | 800 TAYLOR STREET | | DURHAM | NC | RCRA-NonGen, FINDS |
| 27701 | 1016657400 | 110056253913 | TAYLOR STREET TBA | 800 TAYLOR STREET | | DURHAM | NC | FINDS |
| 27701 | 1016457150 | | TAYLOR STREET TBA | 800 TAYLOR STREET | | DURHAM | NC | US BROWNFIELDS |
| 27701 | S114040073 | | OCORO ENTERPRISES | 800 TAYLOR STREET | | DURHAM | NC | |
| 27701 | 1024035923 | | MILL NO. 1 PROJECT | 800 TAYLOR STREET | | DURHAM | NC | |
| 27701 | 1004746513 | NCR000000208 | MICRON CMS-NORTH CAROLINA | 2500 S TRI-CENTER BLVD | | DURHAM | NC | RCRA-NonGen |
| 27701 | 1016650816 | 110004051999 | MICRON CMS-NORTH CAROLINA | 2500 S TRI-CENTER BLVD | | DURHAM | NC | FINDS |
| 27701 | S110729125 | | ROBERT AND SARAH MUSSER SFR 5QM | 1001 W TRINITY AVE | | DURHAM | NC | UIC |
| 27701 | S115705354 | | HAMLETT ASSOCIATES | 1002 TRINITY AVENUE | | DURHAM | NC | LUST |
| 27701 | S127021129 | | T.L. MCFARLAND HEIRS | 1008 W. TRINITY AVE | | DURHAM | NC | LUST |
| 27701 | S110303234 | | ROGERS PROPERTY | 1022 W. TRINITY | | DURHAM | NC | LUST TRUST, LUST |

EDR ZIP Code Scan Report

| ZIP | EDR-ID | Facility ID | Name | Address | Map/Dir/Dist | City | State | Databases |
|-------|------------|--------------|-------------------------------------|------------------------------------|--------------|-------------|-------|--------------------------------|
| 27701 | S110629992 | | HANNELORE ROGERS PROPERTY B | 1024 W. TRINITY AVE. | | DURHAM | NC | LUST TRUST, LUST |
| 27701 | S110493082 | | TRINITY FOOD MART | 403 W TRINITY AVE. | | DURHAM | NC | LUST TRUST, LUST |
| 27701 | 1007724784 | 110018814247 | TRIANGLE D FOOD MART | 403 WEST TRINITY | | DURHAM | NC | FINDS |
| 27701 | U003144819 | 0-016067 | TRINITY FOOD MART | 403 WEST TRINITY | | DURHAM | NC | UST |
| 27701 | S112337388 | | O QUINN PROPERTY | 510 E. TRINITY AVE. | | DURHAM | NC | |
| 27701 | 1014203683 | | HOLLYWOOD DRY CLEANERS | 518 TRINITY AVE E | | DURHAM | NC | EDR Historical Cleaners |
| 27701 | S127734241 | | HANDI FOODS | 518 E. TRINITY AVE | | DURHAM | NC | LUST TRUST, LUST |
| 27701 | 2012001389 | | | 807 WEST TRINITY AVE | | DURHAM | NC | ERNS |
| 27701 | S122425656 | | FORMER DIET AND FITNESS UST RELEAS | 808 WEST TRINITY AVE | | DURHAM | NC | LUST |
| 27701 | S130369219 | | SOUTH ELLERBE RESTORATION PHASE 2 | WEST TRINITY AVENUE | ** | DURHAM | NC | NPDES |
| 27701 | S128650217 | | FOREST HILLS EXXON (FORMER) - HEATI | 1317 UNIVERSITY DRIVE | | DURHAM | NC | LUST |
| 27701 | S128649711 | | GBS PROPERTIES | 2003 UNIVERSITY DR | | DURHAM | NC | LUST |
| 27701 | S116491517 | | JOHNSON PROPERTY, ANNIE | 2657 UNIVERSITY DRIVE | | DURHAM | NC | LUST TRUST, LUST |
| 27701 | 1024406743 | 110070322307 | ABSOLUTE DENTAL SERVICES, INC. | 3600 UNIVERSITY DRIVE | | DURHAM | NC | FINDS |
| 27701 | S109164526 | | PORTA PROPERTY | 900 URBAN AVENUE | | DURHAM | NC | LUST TRUST, LUST |
| 27701 | S120840127 | | COLOPY PROPERTY (JOE) | 925 URBAN STREET | | DURHAM | NC | INST CONTROL, LUST |
| 27701 | S108664932 | 33348 | SLAUGHTER PROPERTY (LINDA #1) | 810 VICKERS AVE | | DURHAM | NC | LUST |
| 27701 | S108851980 | 33347 | SLAUGHTER PROPERTY (LINDA #2) | 814 VICKERS AVE | | DURHAM | NC | LUST TRUST, LUST |
| 27701 | S112338163 | | DIAS PROPERTY | 1726 VISTA STREET | | DURHAM | NC | |
| 27701 | S126204703 | | DIAS PROPERTY | 1726 VISTA STREET | | DURHAM | NC | |
| 27701 | U003144826 | 0-016129 | TRANSPORTATION CENTER - DURHAM | 111 VIVIAN STREET | | DURHAM | NC | UST |
| 27701 | 1016637857 | 110004025215 | DURHAM TRANSIT AUTHORITY | 111 VIVIAN STREET | | DURHAM | NC | FINDS |
| 27701 | 1004745058 | NCD981760127 | DURHAM TRANSIT AUTHORITY | 111 VIVIAN STREET | | DURHAM | NC | IMD, RCRA-CESQG |
| 27701 | 1004746892 | NCR000010587 | LAIDLAW TRANSIT | 123 VIVIAN ST | | DURHAM | NC | RCRA-NonGen |
| 27701 | 1016622459 | 110004058803 | LAIDLAW TRANSIT | 123 VIVIAN ST | | DURHAM | NC | FINDS |
| 27701 | 1021811156 | | PARKERS GULF SERVICE | 1118 N/S W CHAPEL HILL ST | ** | DURHAM | NC | EDR Historical Auto Stations |
| 27701 | 1003868274 | NCD080885551 | DAUGHERTY CHEMICAL CO | 307 WALKER ST | | DURHAM | NC | CERCLIS-NFRAP, RCRA-NonGen |
| 27701 | 1016657360 | 110004020657 | DAUGHERTY CHEMICAL CO | 307 WALKER ST | | DURHAM | NC | FINDS |
| 27701 | 1000448786 | NCD986175909 | CITY OF DURHAM PROPERTY CARE | 501 WASHINGTON ST | | DURHAM | NC | RCRA-NonGen |
| 27701 | 1016652910 | 110004040877 | CITY OF DURHAM PROPERTY CARE | 501 WASHINGTON ST | | DURHAM | NC | FINDS |
| 27701 | U001195795 | 0-015322 | HARRIS OIL CO. OF DURHAM, INC. | 703 WASHINGTON STREET | | DURHAM | NC | BROWNFIELDS, IMD, LUST, UST |
| 27701 | 1007726364 | 110018830041 | HARRIS OIL CO. OF DURHAM. INCORPOR | 703 WASHINGTON STREET | | DURHAM | NC | FINDS |
| 27701 | 1014205689 | | ALANS TRAFNSMISSION SERVICES AUTO | 715 WASHINGTON ST | | DURHAM | NC | EDR Historical Auto Stations |
| 27701 | 1021185706 | | DAIRY FARM STORE #1 | 944 WASHINGTON ST | | DURHAM | NC | EDR Historical Auto Stations |
| 27701 | S130364784 | | DURHAM MAIN STATION UPGRADE | WASHINGTON STREET | ** | DURHAM | NC | NPDES |
| 27701 | S110493231 | | JOHN & ANNE HODGES-COPPLE SFR | 1104 WATTS ST | | DURHAM | NC | UIC |
| 27701 | S111161281 | | BECK PROPERTY | 1406 WATTS STREET | | DURHAM | NC | LUST TRUST, LUST |
| 27701 | S109164507 | | CHABAD OF DURHAM PROPERTY | 202 WATTS STREET | | DURHAM | NC | INST CONTROL, LUST |
| 27701 | S108851993 | 33402 | HALL PROPERTY (MARGARET ANN) | 303 WATTS ST | | DURHAM | NC | LUST TRUST, INST CONTROL, LUST |
| 27701 | S110776478 | | ROBINS RESIDENCE | 711 WATTS STREET | | DURHAM | NC | |
| 27701 | S112338201 | | ROBINS RESIDENCE | 711 WATTS STREET | | DURHAM | NC | |
| 27701 | S111445398 | | MILTON KENDALL SFR | 811 WATTS ST | | DURHAM | NC | UIC |
| 27701 | 1007711284 | 110018678796 | AMERICAN TOBACCO REDEVELOPMENT | NORTH WEST QUAD OF WILLARD ST. ANI | ** | DURHAM | NC | FINDS |
| 27701 | S108492100 | | 121 WHITEFIELD ROAD | 121 WHITEFIELD RD | | DURHAM | NC | NPDES |
| 27701 | 1026120555 | | DUKE UNIVERSITY TRANSPORTATION M/ | 712 WILKERSON AVE | | DURHAM | NC | |
| 27701 | S128648053 | | DUKE UNIVERSITY SURPLUS BLDG. | 712 WILKERSON AVE. | | DURHAM | NC | LUST |
| 27701 | S130361079 | | WILLARD STREET APARTMENTS | WILLARD STREET | ** | DURHAM | NC | NPDES |
| 27701 | S121425531 | | MAXWELL, SUNNY PROPERTY | 2107 WILSON STREET | | DURHAM | NC | |
| 27701 | S112337275 | | MAXWELL, SUNNY PROPERTY | 2107 WILSON TREET RESIDENCE | | DURHAM | NC | |
| 27701 | S111161306 | | CLINE RESIDENCE | 1411 WOODLAND DRIVE | | DURHAM | NC | LUST TRUST, LUST |
| 27704 | 1008021865 | 110027397494 | BRENTWOOD S/D | | ** | DURHAM | NC | FINDS |
| 27704 | 1022868148 | | CENTRAL QUARRY SHOP | | ** | | NC | |
| 27704 | 1008017711 | 110027404146 | CARDENS CREEK S/D | | ** | DURHAM | NC | FINDS |
| 27704 | 1009653238 | 110027387655 | GLEN SCHOOL RD BAPTIST CHURCH | | ** | DURHAM | NC | FINDS |
| 27704 | 1008017699 | 110027390874 | FOX RUN S/D | | ** | DURHAM | NC | FINDS |
| 27704 | 1008017263 | 110027394308 | HEARTWOOD S/D | | ** | CHAPEL HILL | NC | FINDS |
| 27704 | 1008021869 | 110027405902 | MASONWOODS S/D | | ** | DURHAM | NC | FINDS |
| 27704 | 1009655270 | 110027402246 | NEW CALVARY CHURCH | | ** | DURHAM | NC | FINDS |
| 27704 | 1007701878 | 110018584726 | DURHAM CO SCHOOL | | ** | DURHAM | NC | FINDS |
| 27704 | 2000545437 | | | | ** | DURHAM | NC | ERNS |
| 27704 | 1008017723 | 110027409356 | LAKE RIDGE PARK | | ** | DURHAM | NC | FINDS |
| 27704 | 1007705193 | 110018617870 | DURHAM RESIDENCE Q.C | | ** | DURHAM | NC | FINDS |
| 27704 | 1008017877 | 110027396903 | CEDAR VILLAGE II | | ** | CHAPEL HILL | NC | FINDS |
| 27704 | 1009653877 | 110027391980 | DOT-OXFORD MAINTENANCE YARD | | ** | OXFORD | NC | FINDS |
| 27704 | 1007701880 | 110018584753 | DURHAM CO SCHOOL | | ** | DURHAM | NC | FINDS |
| 27704 | 1008017702 | 110027405877 | WILLOW HILLS S/D | | ** | DURHAM | NC | FINDS |

EDR ZIP Code Scan Report

| ZIP | EDR-ID | Facility ID | Name | Address | Map/Dir/Dist | City | State | Databases |
|-------|-------------|--------------|-------------------------------------|--|--------------|---------------|-------|------------------------------|
| 27704 | 1021994697 | | CRABTREE QUICK STOP | | ** | DURHAM | NC | EDR Historical Auto Stations |
| 27704 | 1008022242 | 110027413074 | CEDAR TERRACE APARTMENTS | | ** | CHAPEL HILL | NC | FINDS |
| 27704 | 1008017692 | 110027395511 | SHAW HILLS S/D | | ** | DURHAM | NC | FINDS |
| 27704 | 1008021878 | 110027392284 | TRAPPER S CREEK S/D | | ** | DURHAM | NC | FINDS |
| 27704 | U001438344 | 0-023115 | HILLSBORO | SR #1129 | | HILLSBORO | NC | UST |
| 27704 | U001196318 | 0-016065 | WHITLEY'S FINA | I-85 & CLUB BLVD | | DURHAM | NC | UST |
| 27704 | 1007724782 | 110018814238 | WHITLEY S FINA | I-85 & CLUB BOULEVARD | ** | DURHAM | NC | FINDS |
| 27704 | 1020927350 | | WHITLEYS FINA SERVICE STATION | I-85 & E CLUB BLVD | ** | DURHAM | NC | EDR Historical Auto Stations |
| 27704 | 1007726329 | 110018829703 | FORM PHILLIPS 66 CO #024083 | I-85 & GLEN SCHOOL | ** | DURHAM | NC | FINDS |
| 27704 | 1024703496 | 110070491893 | NCDOT DURHAM COUNTY BRIDGE NO. 1 | 35.972557, -78.870421 | ** | DURHAM | NC | FINDS |
| 27704 | 1024889255 | NCR000172247 | NCDOT DURHAM COUNTY BRIDGE NO. 1 | 35.972557, -78.870421 | ** | DURHAM | NC | RCRA-NonGen |
| 27704 | S130366584 | | SR 1375 LAKE WHEELER RD 8-INCH NATL | SR 1375/ LAKE WHEELER RD | ** | FUQUAY-VARINA | NC | NPDES |
| 27704 | 2021318717 | | | HWY 147 NORTH | ** | DURHAM | NC | ERNS |
| 27704 | 1024090516 | NCP010918152 | NC DOT DIVISION 5 BR 14 & 15 | NC 147 WB/EB OVER CSX | ** | DURHAM | NC | RCRA-NonGen |
| 27704 | 1024036070 | 110070208283 | NC DOT DIVISION 5 BR 14 & 15 | NC 147 WB/EB OVER CSX | ** | DURHAM | NC | FINDS |
| 27704 | U001201584 | 0-024105 | SILK HOPE | SR 2352 | ** | SILK HOPE | NC | UST |
| 27704 | 10271171299 | 110071241782 | N. DUKE STREET APARTMENTS | 2702, 2712, 2717 N. DUKE STREET AND 18 | ** | DURHAM | NC | US BROWNFIELDS, FINDS |
| 27704 | 1016670569 | 110006070553 | COMMERCIAL REFINISHERS | RT 5 BOX 487 | ** | DURHAM | NC | FINDS |
| 27704 | 1000461592 | NCD986177384 | COMMERCIAL REFINISHERS | RT 5 BOX 487 | ** | DURHAM | NC | RCRA-NonGen |
| 27704 | 1000239258 | NCD981759889 | DURHAM CO SCHOOLS | RT 5 BOX 58 HAMLIN RD | ** | DURHAM | NC | RCRA-NonGen |
| 27704 | 1004745598 | NCD982151789 | REDWOOD BODY SHOP | RT 5 BOX 684 | ** | DURHAM | NC | RCRA-CESQG |
| 27704 | 1016607257 | 110006070125 | REDWOOD BODY SHOP | RT 5 BOX 684 | ** | DURHAM | NC | FINDS |
| 27704 | 1007725376 | 110018820169 | GREEN GARBAGE SERVICE | ROUTE 5, BOX 221-B REDWOOD ROAD | ** | DURHAM | NC | FINDS |
| 27704 | U003144789 | 0-015911 | GREEN GARBAGE SERVICE | ROUTE 5, BOX 221-B REDWOOD ROAD | ** | DURHAM | NC | UST |
| 27704 | U003134235 | 0-003931 | DURHAM CO. SCHOOL | ROUTE 5, BOX 58-A / HAMLIN ROAD | ** | DURHAM | NC | UST |
| 27704 | 1007695471 | 110018520518 | DURHAM CO. SCHOOL | ROUTE 5, BOX 58-A / HAMLIN ROAD | ** | DURHAM | NC | FINDS |
| 27704 | 1007717683 | 110018742994 | CATSBURG COUNTRY STORE | RT 5, BOX 1 OLD OXFORD HIGHWAY | ** | DURHAM | NC | FINDS |
| 27704 | U003135385 | 0-012947 | CATSBURG COUNTRY STORE | RT 5, BOX 1 OLD OXFORD HWY | ** | DURHAM | NC | UST |
| 27704 | 1007696226 | 110018528119 | DAVID H. LADD TRUCKING INCORPORATE | RT 6 BOX 33-B | ** | DURHAM | NC | FINDS |
| 27704 | U003136053 | 0-015304 | DAVID H. LADD TRUCKING INC. | RT 6 BOX 33-B | ** | DURHAM | NC | UST |
| 27704 | 1000276548 | NCD982098402 | HARLAN LAWS CORP | US 70 AT NC 98 INTERCHANGE | ** | DURHAM | NC | RCRA-NonGen |
| 27704 | 1016672808 | 110006069770 | HARLAN LAWS CORP | US 70 AT NC 98 INTERCHANGE | ** | DURHAM | NC | FINDS |
| 27704 | 1021961838 | | JOHNSONS 66 | < | ** | DURHAM | NC | EDR Historical Auto Stations |
| 27704 | 1022102560 | | JOHNSONS 66 | < | ** | DURHAM | NC | EDR Historical Auto Stations |
| 27704 | S109814215 | | 4211 ABERDEEN DRIVE | 4211 ABERDEEN DR | ** | DURHAM | NC | NPDES |
| 27704 | 1012104963 | 110039021901 | 4211 ABERDEEN DRIVE | 4211 ABERDEEN DR | ** | DURHAM | NC | FINDS |
| 27704 | 1008390060 | 110022567774 | 4302 ABERDEEN DRIVE | 4302 ABERDEEN DR | ** | DURHAM | NC | FINDS |
| 27704 | S108492946 | | 4302 ABERDEEN DRIVE | 4302 ABERDEEN DR | ** | DURHAM | NC | NPDES |
| 27704 | S121974223 | | PAUN PROPERTY (CHRISTIAN) | ACON | ** | DURHAM | NC | INST CONTROL, LUST |
| 27704 | S112061271 | | CARLTON, DARYL PROPERTY | 2005 AIKEN AVENUE | ** | DURHAM | NC | LUST TRUST, LUST |
| 27704 | 1016664004 | 110002099096 | ORGANON TEKNIKA | 100 AKZO AVENUE | ** | DURHAM | NC | FINDS |
| 27704 | U000322462 | 0-016175 | INTERSTATE B P | I-85 AND EAST CLUB BOULEVARD | ** | DURHAM | NC | UST |
| 27704 | 1007702798 | 110018593912 | INTERSTATE B P | I-85 AND EAST CLUB BOULEVARD | ** | DURHAM | NC | FINDS |
| 27704 | 1007725259 | 110018818993 | M AND M MINI MART | 228 ANGIER AVENUE | ** | DURHAM | NC | FINDS |
| 27704 | U001196613 | 0-016480 | ANGIER AVE. CENTRAL OFFICE | 2923 ANGIER AVENUE | ** | DURHAM | NC | UST |
| 27704 | 1007718800 | 110018754230 | ANGIER AVENUE CENTRAL OFFICE | 2923 ANGIER AVENUE | ** | DURHAM | NC | FINDS |
| 27704 | 1007719484 | 110018761115 | CORNER QUICK MART | 2929 ANGIER AVENUE | ** | DURHAM | NC | FINDS |
| 27704 | U001196311 | 0-016056 | CORNER QUICK MART | 2929 ANGIER AVENUE | ** | DURHAM | NC | LUST TRUST, IMD, LUST, UST |
| 27704 | S120840095 | | JUANITA ALLISON HEIRS | 120 ARGONNE DRIVE | ** | DURHAM | NC | LUST |
| 27704 | S130372900 | | ARLENE POINTE | ARLENE STREET AND ALLGOOD STREET | ** | DURHAM | NC | NPDES |
| 27704 | S113491621 | | JESSE W. MARTIN SFR | 1100 ARVIN RD | ** | DURHAM | NC | NPDES |
| 27704 | 1016622409 | 110055254978 | 901 ARVIN ROAD | 901 ARVIN RD | ** | DURHAM | NC | FINDS |
| 27704 | S116491526 | | BRENDA MARTIN PROPERTY | 2712 ASHLEY STREET | ** | DURHAM | NC | LUST TRUST, LUST |
| 27704 | S113491115 | | KENNETH MOORE AND WILLIAM BLAKE S | 702 AVALON RD | ** | DURHAM | NC | NPDES |
| 27704 | 1004745231 | NCD981924376 | GENERAL TELEPHONE OF THE SOUTH | 1230 AVONDALE DR | ** | DURHAM | NC | RCRA-NonGen |
| 27704 | 1016648622 | 110004028908 | GENERAL TELEPHONE OF THE SOUTH | 1230 AVONDALE DR | ** | DURHAM | NC | FINDS |
| 27704 | 1014204313 | | PENSKE AUTO CENTERS AUTO RPR | 2000 AVONDALE DR | ** | DURHAM | NC | EDR Historical Auto Stations |
| 27704 | 1014202952 | | LAUNDRY BASKET CN OPRTD INDRS CLN | 2000 AVONDALE DR | ** | DURHAM | NC | EDR Historical Cleaners |
| 27704 | U001196475 | 0-016276 | KMART 4237 | 2000 AVONDALE DRIVE | ** | DURHAM | NC | LUST, UST |
| 27704 | 1016604959 | 110004044258 | K MART #4237 | 2000 AVONDALE RD | ** | DURHAM | NC | FINDS |
| 27704 | 1004746026 | NCD986189413 | K MART #4237 | 2000 AVONDALE RD | ** | DURHAM | NC | RCRA-NonGen |
| 27704 | S125088482 | | BRUCES CLEANERS | 2204 AVONDALE DR | ** | DURHAM | NC | DRYCLEANERS |
| 27704 | 1014204692 | | HERBERT CAR REPAIR ENGINE REPR | 2206 AVONDALE DR | ** | DURHAM | NC | EDR Historical Auto Stations |
| 27704 | 1016650788 | 110004045747 | DURHAM CITY SCHOOLS | 808 BACON ST | ** | DURHAM | NC | FINDS |

EDR ZIP Code Scan Report

| ZIP | EDR-ID | Facility ID | Name | Address | Map/Dir/Dist | City | State | Databases |
|-------|------------|--------------|-------------------------------------|---------------------------|--------------|----------|-------|------------------------------|
| 27704 | 1000881898 | NCD986194504 | DURHAM CITY SCHOOLS | 808 BACON ST | | DURHAM | NC | RCRA-NonGen |
| 27704 | S111826229 | | LARS JARKKO & JENNIFER LOHMANN SFI | 2501 BANNER ST | | DURHAM | NC | UIC |
| 27704 | S113491187 | | 1221 BEN BOW DRIVE | 1516 BAPTIST RD | | DURHAM | NC | NPDES |
| 27704 | 1007713618 | 110018702180 | NEAL JR HIGH SCHOOL | 201 BAPTIST ROAD | | DURHAM | NC | FINDS |
| 27704 | S130374387 | | FALLS VILLAGE AMENITY CENTER | 739 BAPTIST ROAD | | DURHAM | NC | NPDES |
| 27704 | 1014206307 | | BOBBYS WRECKER SERVICE AUTO SVCS | 2720 BECK RD | | DURHAM | NC | EDR Historical Auto Stations |
| 27704 | U001202523 | 0-025687 | BRAGTOWN ELEM. | 320 BELVIN AVE. | | DURHAM | NC | LUST, UST |
| 27704 | 1007705747 | 110018623417 | BRAGTOWN ELEM. | 320 BELVIN AVENUE | | DURHAM | NC | FINDS |
| 27704 | S108492550 | | 1221 BEN BOW DRIVE | 1221 BEN BOW DR | | DURHAM | NC | NPDES |
| 27704 | 1009459282 | 110024815333 | 1221 BEN BOW DRIVE | 1221 BEN BOW DR | | DURHAM | NC | FINDS |
| 27704 | 1011922815 | 110037426960 | DUHS CLINICAL LABORATORY | 4425 BEN FRANKLIN BLVD. | | DURHAM | NC | FINDS |
| 27704 | 1008195323 | NCR000136531 | DUHS CLINICAL LABORATORY | 4425 BEN FRANKLIN BLVD. | | DURHAM | NC | RCRA-NonGen |
| 27704 | S130364611 | | MAGNOLIA CREEK SUBDIVISION PHASE 3 | BENT WILLOW DRIVE | ** | DURHAM | NC | NPDES |
| 27704 | S130365156 | | MAGNOLIA CREEK PHASE 3 LOTS 182 AN | BENT WILLOW DRIVE | ** | DURHAM | NC | NPDES |
| 27704 | S112061272 | | OTTERBOURG, ROBERT PROPERTY | 68 BEVERLY DRIVE | | DURHAM | NC | LUST TRUST, LUST |
| 27704 | S127734043 | | VARGAS RESIDENCE, JUAN | 1910 BIRMINGHAM AVE | | DURHAM | NC | |
| 27704 | S125454139 | | LANGLEY PROPERTY (MITCHELL) | 403 BON AIR AVENUE | | DURHAM | NC | |
| 27704 | S108664902 | 33265 | HARRIS PROPERTY (FANNY) | 4016 BOOKER AVENUE | | DURHAM | NC | LUST TRUST, LUST |
| 27704 | S118362080 | | LITTLE MAN REPAIRS, LLC | P.O. BOX 15024 | | DURHAM | NC | LUST |
| 27704 | 1001207193 | | CRAIN AND DENBO, INC. | P.O. BOX 15100 | ** | DURHAM | NC | MLTS |
| 27704 | U003144779 | 0-015878 | N.C. DEPT. OF TRANSPORTATION | P.O. BOX 15580 | | DURHAM | NC | UST |
| 27704 | S117919155 | | NC NAT GD- DURHAM | PO BOX 15280 STADIUM DRIV | | DURHAM | NC | NPDES |
| 27704 | 1018133451 | 110064877058 | 4623 BRAGG ROAD | 4623 BRAGG RD | | DURHAM | NC | FINDS |
| 27704 | S108491662 | | 4703 BRAGG ROAD | 4703 BRAGG RD | | DURHAM | NC | NPDES |
| 27704 | 1005539146 | 110006712815 | BROUILLETTE, NEIL - RESIDENCE | 4703 BRAGG ROAD | | DURHAM | NC | FINDS |
| 27704 | 1007721183 | 110018778161 | MIDGETTE, TIMOTHY | 1011 BRD STREET | | DURHAM | NC | FINDS |
| 27704 | S130361673 | | MAGNOLIA CREEK LOTS 62-67 AND LOTS | 0 BRIAR ROSE LANE | ** | DURHAM | NC | NPDES |
| 27704 | 1014783061 | 110043232025 | NC DOT | BRIDGE 3160 BLACKWELL ST | ** | DURHAM | NC | FINDS |
| 27704 | 1014393812 | NCP092810153 | NC DOT | BRIDGE 3160 BLACKWELL ST | ** | DURHAM | NC | RCRA-NonGen |
| 27704 | S130364923 | | MAGNOLIA CREEK PHASE 3 LOTS 191-194 | BRIDGEWATER DRIVE | ** | DURHAM | NC | NPDES |
| 27704 | S130364783 | | MAGNOLIA CREEK PHASE 3 | BRIDGEWATER DRIVE | ** | DURHAM | NC | NPDES |
| 27704 | S130365390 | | MAGNOLIA CREEK PHASE 3 LOTS 180 AN | BRIDGEWATER DRIVE | ** | DURHAM | NC | NPDES |
| 27704 | S130365308 | | MAGNOLIA CREEK PHASE 3 LOT 181 | BRIDGEWATER DRIVE | ** | DURHAM | NC | NPDES |
| 27704 | S130364707 | | MAGNOLIA CREEK PHASE 3 | BRIDGEWATER DRIVE | ** | DURHAM | NC | NPDES |
| 27704 | 1007709145 | 110018657407 | TROUT AND RIGGS CONST. CO.. INCORP | 108 BRITANIA AVENUE | | DURHAM | NC | FINDS |
| 27704 | U001187089 | 0-001634 | TROUT & RIGGS CONST. CO., INC. | 108 BRITANIA AVENUE | | DURHAM | NC | UST |
| 27704 | 1014204405 | | JACOBS TRANSMISSION SERVICE | 114 BRITANIA AVE | | BRAGTOWN | NC | EDR Historical Auto Stations |
| 27704 | 1014204760 | | JACOBS TRANSMISSION SERVICE | 114 E BRITANIA AVE | | DURHAM | NC | EDR Historical Auto Stations |
| 27704 | 1016624704 | 110007664848 | NCNG - OMS #12 | BRITANIA AVE | | DURHAM | NC | FINDS |
| 27704 | 1000231444 | NCD982105827 | NCNG - OMS #12 | BRITANIA AVE | | DURHAM | NC | RCRA-NonGen |
| 27704 | S130369551 | | DURHAM COUNTY YOUTH HOME | 2432 BROAD STREET | | DURHAM | NC | NPDES |
| 27704 | 1017379569 | 110062633431 | 3315 BROUGHTON DRIVE | 3315 BROUGHTON DR | | DURHAM | NC | FINDS |
| 27704 | 1014901330 | 110043968739 | 3441 BROUGHTON DRIVE | 3441 BROUGHTON DRIVE | | DURHAM | NC | FINDS |
| 27704 | S113492074 | | ROBLEY AND MONICA WILLIAMS SFR | 2427 BULLOCK DR | | DURHAM | NC | NPDES |
| 27704 | 1007722131 | 110018787696 | WRITZ, GEORGE D | 2020 BUNDY AVENUE | | DURHAM | NC | FINDS |
| 27704 | S111826226 | | BRYAN STYPMANN SFR | 2579 BURTON RD | | DURHAM | NC | UIC |
| 27704 | 1016646487 | 110004058563 | JOHN'S INC | 1320 CAMDEN AVE | | DURHAM | NC | FINDS |
| 27704 | 1001232828 | NCR000010231 | JOHN'S INC | 1320 CAMDEN AVE | | DURHAM | NC | RCRAInfo-SQG |
| 27704 | 1007720697 | 110018773264 | WM OF RALEIGH DURHAM | 1433 CAMDEN AVENUE | | DURHAM | NC | FINDS |
| 27704 | 1006325009 | 110012656330 | E. V. WILLIAMS INCORPORATED | 1502 CAMDEN AVENUE | | DURHAM | NC | FINDS |
| 27704 | S120917737 | | MUIRHEAD DISTRIBUTION CENTER (MDC | 1503 CAMDEN AVE | | DURHAM | NC | NPDES |
| 27704 | 1008389549 | 110022550620 | MUIRHEAD DISTRIBUTION CENTER (MDC | 1503 CAMDEN AVE | | DURHAM | NC | FINDS |
| 27704 | 1004548333 | | CAROLINA SUNROCK LLC - MUIRHEAD DI | 1503 CAMDEN AVENUE | | DURHAM | NC | ICIS |
| 27704 | S121514982 | | CAROLINA SUNROCK LLC - MUIRHEAD DI | 1503 CAMDEN AVENUE | | DURHAM | NC | |
| 27704 | 1016613731 | 110001497425 | CAROLINA SUNROCK LLC - MDC | 1503 CAMDEN AVENUE | | DURHAM | NC | FINDS, TRIS |
| 27704 | U001202357 | 0-025448 | CANTEEN CORP. | 1716 CAMDEN AVE | | DURHAM | NC | LUST TRUST, IMD, LUST, UST |
| 27704 | 1007712810 | 110018694108 | CLASSIC FOOD SERVICES | 1716 CAMDEN AVENUE | | DURHAM | NC | FINDS |
| 27704 | 1016661735 | 110001500536 | CUSTOM MOLDERS | 1731 CAMDEN AVE | | DURHAM | NC | FINDS |
| 27704 | 1000415614 | NCD982173593 | CUSTOM MOLDERS INC | 1731 CAMDEN AVE | | DURHAM | NC | IMD, RCRA-NonGen |
| 27704 | U003142415 | 0-000096 | CUSTOM MOLDERS INC | 1731 CAMDEN AVENUE | | DURHAM | NC | LUST, UST |
| 27704 | S117917235 | | CITY OF DURHAM-DEPARTMENT OF SOLI | 1833 CAMDEN AVE | | DURHAM | NC | NPDES |
| 27704 | 1009459280 | 110024815299 | CITY OF DURHAM-DEPARTMENT OF SOLI | 1833 CAMDEN AVE | | DURHAM | NC | FINDS |
| 27704 | S128167692 | | DURHAM, CITY OF | 1833 CAMDEN AVENUE | | DURHAM | NC | SWF/LF |
| 27704 | S117917233 | | FLEET MAINTENANCE | 1900 CAMDEN AVE | | DURHAM | NC | NPDES |
| 27704 | 1004746005 | NCD986188688 | CITY OF DURHAM FLEET MAINT | 1900 CAMDEN AVE | | DURHAM | NC | RCRA-CESQG |
| 27704 | U003144783 | 0-015888 | FLEET MAINTENANCE DEPARTMENT | 1900 CAMDEN AVENUE | | DURHAM | NC | LUST, UST |
| 27704 | 1007694671 | 110018512518 | FLEET MAINTENANCE DEPARTMENT | 1900 CAMDEN AVENUE | | DURHAM | NC | FINDS |

EDR ZIP Code Scan Report

| ZIP | EDR-ID | Facility ID | Name | Address | Map/Dir/Dist | City | State | Databases |
|-------|------------|--------------|--------------------------------------|----------------------------|-------------------|---------|-------|------------------------------|
| 27704 | S110303230 | | DURHAM, FIRE MAINTENANCE BUILDING | 2117 CAMDEN AVENUE | | DURHAM, | NC | LUST |
| 27704 | S126204704 | | DURHAM, FIRE MAINTENANCE BUILDING | 2117 CAMDEN AVENUE | | DURHAM, | NC | |
| 27704 | U001206190 | 0-032117 | KENAN OIL COMPANY, INC. | 2122 CAMDEN AVENUE | | DURHAM, | NC | IMD, LUST, UST |
| 27704 | U001196175 | 0-015885 | FIRE GARAGE | CAMDEN AVENUE | | DURHAM, | NC | UST |
| 27704 | 1007702997 | 110018595885 | FIRE GARAGE | CAMDEN AVENUE | ** | DURHAM | NC | FINDS |
| 27704 | S110493113 | | 3205 CARPENTER ROAD | 3205 CARPENTER RD | | DURHAM | NC | NPDES |
| 27704 | 1014784313 | 110041944439 | 3205 CARPENTER ROAD | 3205 CARPENTER RD | | DURHAM | NC | FINDS |
| 27704 | S111445410 | | JAKE JAQUISS SFR | 115 CARRAMORE LN | | DURHAM | NC | UIC |
| 27704 | 1005539138 | 110009847336 | JOHNSON, GARFIELD - RESIDENCE | 802 CARTMAN DR | | DURHAM | NC | FINDS |
| 27704 | S108492222 | | 802 CARTMAN DRIVE | 802 CARTMAN DR | | DURHAM | NC | NPDES |
| 27704 | S108491507 | | 826 CARTMAN DRIVE | 826 CARTMAN DR | | DURHAM | NC | NPDES |
| 27704 | S108491889 | | 902 CARTMAN DRIVE | 902 CARTMAN DR | | DURHAM | NC | NPDES |
| 27704 | 1009325891 | 110024409264 | 902 CARTMAN DRIVE | 902 CARTMAN DR | | DURHAM | NC | FINDS |
| 27704 | U001205237 | 0-030333 | DURHAM AMBULATORY SURGICAL CNTR | 120 CARVER STREET | | DURHAM | NC | UST |
| 27704 | 1007706292 | 110018628868 | DURHAM AMBULATORY SURGICAL CN | 120 CARVER STREET | | DURHAM | NC | FINDS |
| 27704 | S111241165 | | DAVIS PROPERTY | 303 W. CARVER STREET | | DURHAM | NC | LUST TRUST, LUST |
| 27704 | 1014203783 | | SPINA LAUNDRY POWER LAUNDRIES | 311 E CARVER ST | | DURHAM | NC | EDR Historical Cleaners |
| 27704 | S125454343 | | NUTTER PROPERTY (FRED) | 724 CARVER STREET | | DURHAM | NC | LUST |
| 27704 | S117846012 | | HUGHES PROPERTY (ROBIN) | 2508 CASCADILLA STREET | 90, East, 1/2 - 1 | DURHAM | NC | LUST TRUST, LUST |
| 27704 | S118362076 | | BOULEVARD BP - FAMILY FARE # 125 | 2685 CHAPEL HILL BOULEVARD | | DURHAM | NC | LUST TRUST, LUST |
| 27704 | 1014783721 | 110041638181 | J & D RECYCLERS | 2645 CHECH RD | | DURHAM | NC | FINDS |
| 27704 | 1014394002 | NCS000001575 | J & D RECYCLERS | 2645 CHECH RD | ** | DURHAM | NC | RCRA-NonGen |
| 27704 | 1021838800 | | ONEAL ELTON L JR | 1907 CHEEK RD | | DURHAM | NC | EDR Historical Auto Stations |
| 27704 | U003136279 | 0-016114 | NEW WAY FOOD MARKET | 1907 CHEEK ROAD | | DURHAM | NC | LUST TRUST, UST |
| 27704 | 1007724665 | 110018813051 | O NEAL S QUICKIE MART | 1907 CHEEK ROAD | | DURHAM | NC | FINDS |
| 27704 | 1020486635 | | HARWARDS GROCERY & MARKET | 1909 CHEEK RD | | DURHAM | NC | EDR Historical Auto Stations |
| 27704 | 1014205406 | | DOMINICK & MENDEZ AUTO | 1951 CHEEK RD | | DURHAM | NC | EDR Historical Auto Stations |
| 27704 | 1014205329 | | BLACKS GARAGE INC AUTO REPR | 2001 CHEEK RD | | DURHAM | NC | EDR Historical Auto Stations |
| 27704 | U003179215 | 0-015414 | WHITNEY ENTERPRISES, LLC | 2001 CHEEK ROAD | | DURHAM | NC | UST |
| 27704 | U003146221 | 0-025690 | MERRICK MOORE ELEM. | 2325 CHEEK ROAD | | DURHAM | NC | UST |
| 27704 | 1007712659 | 110018692592 | MERRICK MOORE ELEM. | 2325 CHEEK ROAD | | DURHAM | NC | FINDS |
| 27704 | 1024607142 | 110070395503 | DURHAM SOLAR | 2418 CHEEK ROAD | | DURHAM | NC | FINDS |
| 27704 | S130374759 | | ASTER RIDGE | 2509 CHEEK RD. | | DURHAM | NC | NPDES |
| 27704 | S111445041 | | J&D RECYCLERS | 2645 CHEEK ROAD | | DURHAM | NC | |
| 27704 | 1014204365 | | INDUSTRIAL ENGINES & EQUIP ENGINES | 2717 CHEEK RD | | DURHAM | NC | EDR Historical Auto Stations |
| 27704 | 1007707516 | 110018641111 | TRIANGLE FORD | 2717 CHEEK ROAD | | DURHAM | NC | FINDS |
| 27704 | U001205886 | 0-031606 | TRIANGLE FORD | 2717 CHEEK ROAD | | DURHAM | NC | UST |
| 27704 | 1008389168 | 110022567426 | 2816 CHEEK ROAD | 2816 CHEEK RD | | DURHAM | NC | FINDS |
| 27704 | S108492819 | | 2816 CHEEK ROAD | 2816 CHEEK RD | | DURHAM | NC | NPDES |
| 27704 | 1020350141 | | BYRDS GROCERY | 2820 CHEEK RD | | DURHAM | NC | EDR Historical Auto Stations |
| 27704 | 1008927126 | 110022849051 | 2912 CHEEK ROAD | 2912 CHEEK RD | | DURHAM | NC | FINDS |
| 27704 | S108491565 | | 2912 CHEEK ROAD | 2912 CHEEK RD | | DURHAM | NC | NPDES |
| 27704 | 1014784462 | 110043452643 | 2924 CHEEK ROAD | 2924 CHEEK RD | | DURHAM | NC | FINDS |
| 27704 | S110987190 | | 2924 CHEEK ROAD | 2924 CHEEK RD | | DURHAM | NC | NPDES |
| 27704 | S108492577 | | 2928 CHEEK ROAD | 2928 CHEEK RD | | DURHAM | NC | NPDES |
| 27704 | 1007722116 | 110018787543 | PRAIGG, THAO | 2928 CHEEK ROAD | | DURHAM | NC | FINDS |
| 27704 | 1010344446 | 110030766080 | 3003 CHEEK ROAD | 3003 CHEEK RD | | DURHAM | NC | FINDS |
| 27704 | S108491355 | | 3003 CHEEK ROAD | 3003 CHEEK RD | | DURHAM | NC | NPDES |
| 27704 | S113491331 | | BARRY CLARK SFR | 3122 CHEEK RD | | DURHAM | NC | NPDES |
| 27704 | S108491532 | | 3301 CHEEK ROAD | 3301 CHEEK RD | | DURHAM | NC | NPDES |
| 27704 | 1020718908 | | R V PLUS | 3302 CHEEK RD | | DURHAM | NC | EDR Historical Auto Stations |
| 27704 | S108491552 | | 3534 CHEEK ROAD | 3534 CHEEK RD | | DURHAM | NC | NPDES |
| 27704 | 1005539151 | 110006712931 | ANDREWS,RODNEY - RESIDENCE | 3534 CHEEK RD. | | DURHAM | NC | FINDS |
| 27704 | 1005538945 | 110006712003 | FRANKLIN, LENTZ - RESIDENCE | 3608 CHEEK ROAD | | DURHAM | NC | FINDS |
| 27704 | 1014901089 | 110043672923 | 3805 CHEEK ROAD | 3805 CHEEK RD | | DURHAM | NC | FINDS |
| 27704 | 1020324055 | | POPES MINI MART | 3834 CHEEK RD | | DURHAM | NC | EDR Historical Auto Stations |
| 27704 | S117411749 | | BILLY'S MART (FORMERLY POPE'S MINI M | 3834 CHEEK ROAD | | DURHAM | NC | LUST TRUST, LUST |
| 27704 | 1016646464 | 110004035776 | COMMERCIAL REFINISHERS | 3835 CHEEK RD | | DURHAM | NC | FINDS |
| 27704 | 1004745595 | NCD982151268 | COMMERCIAL REFINISHERS | 3835 CHEEK RD | | DURHAM | NC | RCRA-NonGen |
| 27704 | 1016659536 | 110055254665 | 4617 CHEEK ROAD | 4617 CHEEK RD | | DURHAM | NC | FINDS |
| 27704 | S113491139 | | JEFFREY AND JO RICE SFR | 4910 CHEEK RD | | DURHAM | NC | NPDES |
| 27704 | 1027169439 | 110071239245 | 5013 CHEEK ROAD | 5013 CHEEK RD | | DURHAM | NC | FINDS |
| 27704 | 1007713497 | 110018700985 | PLAINVIEW BAPTIST CHURCH | 5205 CHEEK ROAD | | DURHAM | NC | FINDS |

EDR ZIP Code Scan Report

| ZIP | EDR-ID | Facility ID | Name | Address | Map/Dir/Dist | City | State | Databases |
|-------|------------|--------------|-------------------------------------|--------------------------|--------------|--------------|-------|------------------------------|
| 27704 | S109504305 | | 5207 CHEEK RD | 5207 CHEEK ROAD | | DURHAM | NC | LUST |
| 27704 | S110493115 | | 5405 CHEEK ROAD | 5405 CHEEK RD | | DURHAM | NC | NPDES |
| 27704 | 1014784315 | 110041944457 | 5405 CHEEK ROAD | 5405 CHEEK RD | | DURHAM | NC | FINDS |
| 27704 | S108491434 | | 5413 CHEEK RD | 5413 CHEEK RD | | DURHAM | NC | NPDES |
| 27704 | 1004547625 | 110006713422 | SORRELL, GEORGE - RESIDENCE | 5413 CHEEK ROAD | | DURHAM | NC | FINDS |
| 27704 | 1016877773 | 110059806606 | 5501 CHEEK ROAD | 5501 CHEEK RD | | DURHAM | NC | FINDS |
| 27704 | S108491625 | | 5613 CHEEK ROAD | 5613 CHEEK RD | | DURHAM | NC | NPDES |
| 27704 | 1009439730 | 110024565987 | 5613 CHEEK ROAD | 5613 CHEEK RD | | DURHAM | NC | FINDS |
| 27704 | U003136082 | 0-015461 | CHEEK RD. GROCERY | 5801 CHEEK RD | | DURHAM | NC | LUST, UST |
| 27704 | S109504439 | | 5801 CHEEK ROAD | 5801 CHEEK RD | | DURHAM | NC | NPDES |
| 27704 | 1007717872 | 110018744901 | CHEEK ROAD GROCERY AND GRILL | 5801 CHEEK ROAD | | DURHAM | NC | FINDS |
| 27704 | S113491122 | | MICHAEL E WILSON SFR | 6001 CHEEK RD | | DURHAM | NC | NPDES |
| 27704 | 1017770941 | NCS000002186 | BEST CHOICE AUTOMOTIVE, INC. | 2001-A CHEEKS RD | | DURHAM | NC | RCRA-NonGen |
| 27704 | 1017740367 | 110063682849 | BEST CHOICE AUTOMOTIVE, INC. | 2001-A CHEEKS RD | | DURHAM | NC | FINDS |
| 27704 | S117055226 | | HILLS. /ORANGE RURAL FIRE DEPT | 206 SOUTH CHURTON ST. | | HILLSBOROUGH | NC | LUST |
| 27704 | U001196611 | 0-016474 | DURHAM MAIN | 104 CITY HALL PLAZA | | DURHAM | NC | IMD, UST |
| 27704 | 1027580550 | 110071357844 | 2219 CLEMENTS DRIVE | 2219 CLEMENT DR | | DURHAM | NC | FINDS |
| 27704 | 1027674468 | 110071401270 | 2224 CLEMENTS DRIVE | 2224 CLEMENT DR | | DURHAM | NC | FINDS |
| 27704 | 1020611611 | | CHANDLERS TOWING SERVICE | 1314 E CLUB BLVD | | DURHAM | NC | EDR Historical Auto Stations |
| 27704 | 1014783717 | 110041638145 | CHANDLERS TIRE & AUTO REPAIR | 1314 EAST CLUB BLVD | | DURHAM | NC | FINDS |
| 27704 | 1014393998 | NCS000001571 | CHANDLERS TIRE & AUTO REPAIR | 1314 EAST CLUB BLVD | | DURHAM | NC | RCRA-NonGen |
| 27704 | 1000240492 | NCD101741650 | AMPHENOL CORP | 1500 EAST CLUB BLVD | | DURHAM | NC | RCRA-NonGen |
| 27704 | 1016670547 | 110004021567 | AMPHENOL CORP | 1500 EAST CLUB BLVD | | DURHAM | NC | FINDS |
| 27704 | U003136073 | 0-015399 | FRANKLIN BAKING CO | 1511 EAST CLUB BLVD | | DURHAM | NC | UST |
| 27704 | 1014204027 | | KENNEDY AUTO SERVICE | 1700 CLUB BLVD E | | DURHAM | NC | EDR Historical Auto Stations |
| 27704 | 1014204812 | | SIMMONS GULF SERVICE | 1704 CLUB BLVD E | | DURHAM | NC | EDR Historical Auto Stations |
| 27704 | 1011836830 | 110064176779 | SCOTT SPECIALTY GASES | 1750 EAST CLUB BULEVARD | | DURHAM | NC | RMP, FINDS |
| 27704 | 1017764575 | 110064632027 | NORTH DURHAM WRF | 1900 E CLUB BLVD | | DURHAM | NC | ICIS, FINDS |
| 27704 | 1004744548 | NCD000866186 | NORTH DURHAM WATER RECLAMATION I | 1900 E CLUB BLVD | | DURHAM | NC | RCRA-CESQG |
| 27704 | S123346980 | | NORTH DURHAM WRF | 1900 E CLUB BLVD | | DURHAM | NC | NPDES |
| 27704 | 1026113296 | | NORTH DURHAM WRF | 1900 E CLUB BLVD | | DURHAM | NC | |
| 27704 | S123346486 | | NORTH DURHAM WRF | 1900 E CLUB BLVD | | DURHAM | NC | NPDES |
| 27704 | S105163753 | P0783 | DURHAM WATER RECLAMATION FACILIT | 1900 EAST CLUB BLVD. | | DURHAM | NC | HIST LF |
| 27704 | 1017441785 | | DURHAM NORTH DURHAM WATER RECL | 1900 EAST CLUB BOULEVARD | | DURHAM | NC | |
| 27704 | 1014206052 | | KENNEDY AUTO SERVICE | 2004 CLUB BLVD E | | DURHAM | NC | EDR Historical Auto Stations |
| 27704 | 1014206345 | | CLARKS SINCLAIR SERVICE | 2007 CLUB BLVD E | | DURHAM | NC | EDR Historical Auto Stations |
| 27704 | 1014206379 | | WHITLEYS FINA SERVICE STATION | 2008 CLUB BLVD E | | DURHAM | NC | EDR Historical Auto Stations |
| 27704 | U001187670 | 0-002508 | FIRE TRAINING ACADEMY | 2008 E CLUB BLVD | | DURHAM | NC | LUST, UST |
| 27704 | 1007710978 | 110018675744 | FIRE TRAINING ACADEMY | 2008 EAST CLUB BOULEVARD | | DURHAM | NC | FINDS |
| 27704 | 1007703152 | 110018597446 | FIRE STATION #9 | 2012 EAST CLUB BOULEVARD | | DURHAM | NC | FINDS |
| 27704 | U003144781 | 0-015881 | FIRE STATION 9 | 2012 EAST CLUB BOULEVARD | | DURHAM | NC | UST |
| 27704 | U001195975 | 0-015593 | LANDFILL | 2115 CLUB BOULEVARD | | DURHAM | NC | UST |
| 27704 | 1016629058 | 110045005212 | CITY OF DURHAM SANITARY LANDFILL | 2115 E CLUB BLVD | | DURHAM | NC | ICIS, FINDS |
| 27704 | 2022329377 | | | 2115 EAST CLUB BLVD | | DURHAM | NC | ERNS |
| 27704 | S121514992 | | MP DURHAM, LLC (LANDFILL GAS-TO-ENE | 2115 EAST CLUB BOULEVARD | | DURHAM | NC | |
| 27704 | 1005539974 | | CITY OF DURHAM SANITARY LANDFILL | 2115 EAST CLUB BOULEVARD | | DURHAM | NC | ICIS |
| 27704 | 1014204028 | | KENNEDY AUTO SERVICE | 2302 CLUB BLVD E | | DURHAM | NC | EDR Historical Auto Stations |
| 27704 | 1014206051 | | KENNEDY AUTO BODY AUTO RPR | 2312 E CLUB BLVD | | DURHAM | NC | EDR Historical Auto Stations |
| 27704 | 1016672863 | 110004033885 | KENNEDY AUTO SERVICE | 2312 E CLUB BLVD | | DURHAM | NC | FINDS |
| 27704 | 1000312191 | NCD982128274 | KENNEDY AUTO SERVICE | 2312 E CLUB BLVD | | DURHAM | NC | RCRA-NonGen |
| 27704 | 1014204693 | | INTERSTATE B T | 2320 CLUB BLVD E | | DURHAM | NC | EDR Historical Auto Stations |
| 27704 | 1007701061 | 110018576502 | CENTRAL TRANSPORT INCORPORATED | 2321 EAST CLUB BOULEVARD | | DURHAM | NC | FINDS |
| 27704 | U001206253 | 0-032260 | CENTRAL TRANSPORT, INC. | 2321 EAST CLUB BOULEVARD | | DURHAM | NC | IMD, UST |
| 27704 | 1020496848 | | MCLEOD OIL COMPANY INC | 2407 E CLUB BLVD | | DURHAM | NC | EDR Historical Auto Stations |
| 27704 | S123346642 | | CITGO MART #1 (C-MINI MART) | 2407 E CLUB BLVD | | DURHAM | NC | NPDES |
| 27704 | S123346669 | | 2407 EAST CLUB BOULEVARD | 2407 E CLUB BLVD | | DURHAM | NC | NPDES |
| 27704 | 1005538948 | 110006712021 | T GROUP PROPERTIES THREE INCORPOI | 2407 EAST CLUB BOULEVARD | | DURHAM | NC | FINDS |
| 27704 | S109504322 | | STARLITE DRIVE-INN | 2523 EAST CLUB BLVD. | | DURHAM | NC | LUST |
| 27704 | 1007713611 | 110018702108 | STARLITE DRIVE IN | 2523 EAST CLUB BOULEVARD | | DURHAM | NC | FINDS |
| 27704 | 1012122681 | 110038403313 | C-MART 1 | 3407 E. CLUB BLVD & I-85 | | DURHAM | NC | ICIS, FINDS |
| 27704 | 1007727540 | 110018841841 | TEXTILEASE CORPORATION | 700 EAST CLUB BOULEVARD | | DURHAM | NC | FINDS |

EDR ZIP Code Scan Report

| ZIP | EDR-ID | Facility ID | Name | Address | Map/Dir/Dist | City | State | Databases |
|-------|------------|--------------|-----------------------------------|----------------------------|-------------------|----------|-------|------------------------------|
| 27704 | U003136203 | 0-015908 | TEXTILEASE CORPORATION | 700 EAST CLUB BOULEVARD | | DURHAM | NC | LUST, UST |
| 27704 | 1014783158 | 110041637324 | VALLEYCREST LANDSCAPING DEVELOPE | 710 E CLUB BLVD | | DURHAM | NC | FINDS |
| 27704 | 1014393822 | NCP123009051 | VALLEYCREST LANDSCAPING DEVELOPE | 710 E CLUB BLVD | | DURHAM | NC | RCRA-NonGen |
| 27704 | 2017185953 | | | 710 EAST CLUB BLVD | | DURHAM | NC | ERNS |
| 27704 | 2019237637 | | | 710 EAST CLUB BLVD | | DURHAM | NC | ERNS |
| 27704 | S101167680 | 5459 | GO SPEEDIO | CLUB BLVD & ROXBORO RD. | G, SE, 1/4 - 1/2 | DURHAM | NC | IMD, LUST |
| 27704 | 1022027263 | | POOR BOYS GULF SERVICE | CLUB BLVD AT 185 | ** | DURHAM | NC | EDR Historical Auto Stations |
| 27704 | 1022129079 | | POOR BOYS GULF SERVICE | CLUB BLVD AT 185 | ** | DURHAM | NC | EDR Historical Auto Stations |
| 27704 | S130365362 | | DURHAM SIDEWALKS GAPS III | E. CLUB BLVD | ** | DURHAM | NC | NPDES |
| 27704 | S103240240 | P0378 | LATTA, EARL J., INC | EAST CLUB BLVD. | | DURHAM | NC | HIST LF, SWF/LF |
| 27704 | U001196200 | 0-015912 | CAROLINA REST HOME OF DURHAM INC | 3119 COLCLOUGH AVENUE | | DURHAM | NC | UST |
| 27704 | 1007725378 | 110018820187 | CAROLINA REST HOME OF DURHAM | 3119 COLCLOUGH AVENUE | | DURHAM | NC | FINDS |
| 27704 | S118635794 | | ARNESON PROPERTY (PERRY) | 618 COLGATE STREET | B, WNW, 1/4 - 1/2 | DURHAM | NC | |
| 27704 | S108492047 | | 802 COLONIAL DRIVE | 802 COLONIAL DR | | DURHAM | NC | NPDES |
| 27704 | 1010014231 | 110027989318 | 810 COLONIAL HEIGHTS DRIVE | 810 COLONIAL HTS DR | | DURHAM | NC | FINDS |
| 27704 | S108492509 | | 810 COLONIAL HEIGHTS DRIVE | 810 COLONIAL HTS DR | | DURHAM | NC | NPDES |
| 27704 | 1011428517 | 110035771233 | SINGLE FAMILY RESIDENCE | 812 COLONIAL HEIGHTS DRIVE | | DURHAM | NC | FINDS |
| 27704 | 1014205377 | | MOBILE BRAKE SERVICE AUTO RPR | 813 COLONIAL HEIGHTS DR | | DURHAM | NC | EDR Historical Auto Stations |
| 27704 | 1016698621 | 110056356116 | 908 COLONIAL HEIGHTS DRIVE | 908 COLONIAL HTS DR | | DURHAM | NC | FINDS |
| 27704 | 1022214309 | | BOBBYS GULF & GROCERY | 909 COLONIAL DR | ** | DURHAM | NC | EDR Historical Auto Stations |
| 27704 | 1021019511 | | BOBBYS GULF & GROCERY | 909 COLONIAL DRIVE | ** | DURHAM | NC | EDR Historical Auto Stations |
| 27704 | 1005539019 | 110006712209 | ROBINSON SONJA M. RESIDENCE | 909 COLONIAL HEIGHTS DRIVE | | DURHAM | NC | FINDS |
| 27704 | S108492658 | | 909 COLONIAL HEIGHTS DRIVE | 909 COLONIAL HTS DR | | DURHAM | NC | NPDES |
| 27704 | 1023665411 | 110070079553 | 2922 CONSTANCE AVE | 2922 CONSTANCE AVE | | DURHAM | NC | FINDS |
| 27704 | S108852027 | 33395 | HUNTER ESTATE (VERNON & MARY) | 2604 COOKSBURY ST | | DURHAM | NC | LUST TRUST, LUST |
| 27704 | U001196813 | 0-016748 | ELLERBE R.T. | COUNTY RD. 1310 | ** | DURHAM | NC | UST |
| 27704 | 1007708019 | 110018646152 | ELLERBEE R.T. | COUNTY ROAD 1310 | | DURHAM | NC | FINDS |
| 27704 | 1020429339 | | CADILL SERVICE | 409 CRAVEN ST | | DURHAM | NC | EDR Historical Auto Stations |
| 27704 | S108492955 | | 3515 CREECH ROAD | 3515 CREECH RD | | DURHAM | NC | NPDES |
| 27704 | 1008389183 | 110022568121 | 3515 CREECH ROAD | 3515 CREECH RD | | DURHAM | NC | FINDS |
| 27704 | S108492666 | | 3705 CREECH ROAD | 3705 CREECH RD | | DURHAM | NC | NPDES |
| 27704 | 1008389229 | 110022568096 | 3705 CREECH ROAD | 3705 CREECH RD | | DURHAM | NC | FINDS |
| 27704 | U001204597 | 0-029226 | OAKLEIGH AT DURHAM | 309 CRUTCHFIELD STREET | | DURHAM | NC | UST |
| 27704 | 1007705132 | 110018617237 | OAKLEIGH AT DURHAM | 309 CRUTCHFIELD STREET | | DURHAM | NC | FINDS |
| 27704 | 1007723709 | 110018803482 | HEALTH SERVICE CENTER | 407 CRUTCHFIELD STREET | | DURHAM | NC | FINDS |
| 27704 | U001204599 | 0-029228 | HEALTH SERVICE CENTER | 407 CRUTCHFIELD STREET | | DURHAM | NC | UST |
| 27704 | S108491377 | | 3611 CUB CREEK ROAD | 3611 CUB CREEK RD | | DURHAM | NC | NPDES |
| 27704 | 1009606109 | 110025344125 | 3611 CUB CREEK ROAD | 3611 CUB CREEK RD | | DURHAM | NC | FINDS |
| 27704 | S130368986 | | 4000 DANUBE LN | 4000 DANUBE LANE | | DURHAM | NC | NPDES |
| 27704 | S112338148 | | WEAVER, RACHEL HOCKADAY - PROPER | 2703 DAVIE ROAD | | DURHAM | NC | |
| 27704 | S108491855 | | 102 DEBRA DRIVE | 102 DEBRA DR | | DURHAM | NC | NPDES |
| 27704 | 1005538962 | 110006711754 | DASCH, LESLIE G. - RESIDENCE | 102 DEBRA DRIVE | | DURHAM | NC | FINDS |
| 27704 | S108492557 | | 108 DEBRA DRIVE | 108 DEBRA DR | | DURHAM | NC | NPDES |
| 27704 | 1005539044 | 110006712423 | PICKETT, JAMES - RESIDENCE | 108 DEBRA DRIVE | | DURHAM | NC | FINDS |
| 27704 | 1011930288 | 110037513713 | 120 DEBRA DRIVE | 120 DEBRA DR | | DURHAM | NC | FINDS |
| 27704 | S109228967 | | 120 DEBRA DRIVE | 120 DEBRA DR | | DURHAM | NC | NPDES |
| 27704 | S121974225 | | EMERALD RESIDENTIAL PROPERTY, LLC | 103 W. DELAFIELD AVE | | DURHAM | NC | INST CONTROL, LUST |
| 27704 | 1014203643 | | WHALEY OF DURHAM INC CLO CLN | 108 DELAFIELD AVE E | | DURHAM | NC | EDR Historical Cleaners |
| 27704 | S123084431 | | ALUMINUM CO. OF NORTH CAROLINA | 108 E. DELAFIELD AVENUE | | DURHAM | NC | LUST |
| 27704 | 1020119850 | | WHALEY OF DURHAM INC | 108-110 E DELAFIELD | | DURHAM | NC | EDR Historical Cleaners |
| 27704 | S108231281 | 33171 | LEVINE PROPERTY (RICHARD) | 2413 DELLWOOD ROAD | | DURHAM | NC | LUST TRUST, LUST |
| 27704 | 1014204697 | | JAKES AUTO SALVAGE | 4502 DENFIELD ST | | BRAGTOWN | NC | EDR Historical Auto Stations |
| 27704 | S112338282 | | TRIANGLE AUTO RECYCLERS | 4502 DENFIELD ROAD | | DURHAM | NC | |
| 27704 | 1014783068 | 110043232105 | TRIANGLE AUTO RECYCLERS LLC | 4502 DENFIELD ST | | DURHAM | NC | FINDS |
| 27704 | 1014394076 | NCS000001651 | TRIANGLE AUTO RECYCLERS | 4502 DENFIELD ST | | DURHAM | NC | RCRA-NonGen |
| 27704 | S117917525 | | TRIANGLE AUTO RECYCLERS LLC | 4502 DENFIELD ST | | DURHAM | NC | NPDES |
| 27704 | 2023362655 | | | 4502 DENFIELD ST | | DURHAM | NC | ERNS |
| 27704 | S111445306 | | TRIANGLE AUTO RECYCLERS LLC | 4502 DENFIELD STREET | | DURHAM | NC | |
| 27704 | 1014205686 | | LOVE BRYANT A MECH | 4521 DENFIELD ST | | BRAGTOWN | NC | EDR Historical Auto Stations |
| 27704 | S127734246 | | JOVEN GROUP SEVEN PROPERTY | 4728 DENFIELD | | DURHAM | NC | LUST |
| 27704 | 1007716670 | 110018732852 | W.T. PROCTOR GRADING CONTRACT | 4918 DENFIELD ROAD | | DURHAM | NC | FINDS |
| 27704 | U003136066 | 0-015361 | WT PROCTOR GRADING CONTRACTOR | 4918 DENFIELD ROAD | | DURHAM | NC | LUST, UST |
| 27704 | 1025504148 | NCR000173039 | TRADEBE ENVIRONMENTAL SERVICES | 5010 DENFIELD ST | | DURHAM | NC | RCRA-CESQG |

EDR ZIP Code Scan Report

| ZIP | EDR-ID | Facility ID | Name | Address | Map/Dir/Dist | City | State | Databases |
|-------|------------|---------------|-------------------------------------|--------------------------------|--------------|----------|-------|------------------------------|
| 27704 | 1025480010 | 110070559610 | TRADEBE ENVIRONMENTAL SERVICES | 5010 DENFIELD ST | | DURHAM | NC | FINDS |
| 27704 | 1004546606 | NC0000238337 | NELLO L TEER CO EQUIPMENT DIV | 5013 DENFIELD ST | | DURHAM | NC | IMD, RCRA-NonGen |
| 27704 | 1016635649 | 110004013111 | NELLO L TEER COMPANY | 5013 DENFIELD ST | | DURHAM | NC | FINDS |
| 27704 | 1016083810 | 110018694242 | HANSON AGGREGATES SOUTHEAST INC | 5013 DENFIELD STREET | | DURHAM | NC | FINDS |
| 27704 | U001195796 | 0-015324 | HANSON AGGREGATES SE-QUARRY SHC | 5013 DENFIELD STREET | | DURHAM | NC | UST |
| 27704 | S117915831 | | HEIDELBERG MATERIALS SOUTHEAST AC | 5013 DENFIELD STREET | | DURHAM | NC | NPDES |
| 27704 | U001203326 | 0-027038 | NELLO TEER DURHAM QUARRY | DENFIELD RD. | | DURHAM | NC | IMD, UST |
| 27704 | 1005847254 | 110012167813 | ENO PUMP STATION | DENFIELD STREET | | DURHAM | NC | FINDS |
| 27704 | U001201858 | 0-024582 | NELLO L. TEER CO./DURHAM QUARRY | DENFIELD STREET | | DURHAM | NC | UST |
| 27704 | U003562512 | 0-012987 | NELLO L. TEER COMPANY -TRUCK | DENFIELD STREET | | DURHAM | NC | UST |
| 27704 | U003562510 | 0-012984 | NELLO L. TEER COMPANY DURHAM SER | DENFIELD STREET | | DURHAM | NC | UST |
| 27704 | 1026619269 | | MITSUBISHI SEMICONDUCTOR OF AMERI | 3 DIAMOND LN | | DURHAM | NC | PRP |
| 27704 | 1000390187 | NCD980845044 | MITSUBISHI ELECTRIC & ELECTRONICS L | 3 DIAMOND LN | | DURHAM | NC | IMD, RCRA-NonGen |
| 27704 | 1027705612 | NCS000002857 | EAST COAST DIESEL LLC | 2209 DOMINION ST SUITE 300 | ** | DURHAM | NC | RCRA-NonGen |
| 27704 | 1027724319 | | EAST COAST DIESEL LLC | 2209 DOMINION ST SUITE 300 | ** | DURHAM | NC | |
| 27704 | 1014206089 | | TURNER WILLIAM WRECKER SERVICE | 3102 DOMINION ST | | DURHAM | NC | EDR Historical Auto Stations |
| 27704 | S108231288 | 33178 | SILVER PROPERTY (VELMA) | 3910 DOVER ROAD | | DURHAM | NC | LUST TRUST, LUST |
| 27704 | 1016644275 | 110004022995 | AMERICAN CONTINENTAL CORP | 107 S DRIVER ST | | DURHAM | NC | FINDS |
| 27704 | 1004744953 | 110060268507 | AMERICAN CONTINENTAL CORP | 107 S DRIVER ST | | DURHAM | NC | RCRA-NonGen, FINDS |
| 27704 | 1005676161 | 110006711683 | HAGAN, ROBERT & ROSE | 2803 DUBLIN STREET | | DURHAM | NC | FINDS |
| 27704 | 1008389892 | 110022566267 | 2807 DUBLIN STREET | 2807 DUBLIN ST | | DURHAM | NC | FINDS |
| 27704 | S108492912 | | 2807 DUBLIN STREET | 2807 DUBLIN ST | | DURHAM | NC | NPDES |
| 27704 | S108492716 | | 2809 DUBLIN STREET | 2809 DUBLIN ST | | DURHAM | NC | NPDES |
| 27704 | S108491350 | | 2811 DUBLIN STREET | 2811 DUBLIN ST | | DURHAM | NC | NPDES |
| 27704 | 1004551026 | 110006672396 | WALKER, LEWIS (JR.)- RESIDENCE | 2811 DUBLIN STREET | | DURHAM | NC | FINDS |
| 27704 | 1015945424 | 110046120666 | DUBLIN STREET TCE | DUBLIN STREET | | DURHAM | NC | FINDS |
| 27704 | 1015731449 | NCN000410852 | DUBLIN STREET TCE | DUBLIN STREET | ** | DURHAM | NC | CERCLIS |
| 27704 | S108491442 | | 5605 DUDE RANCH ROAD | 5605 DUDE RANCH RD | | DURHAM | NC | NPDES |
| 27704 | 1008389977 | 110022567738 | 5605 DUDE RANCH ROAD | 5605 DUDE RANCH RD | | DURHAM | NC | FINDS |
| 27704 | 1016611505 | 110055254941 | 5623 DUDE RANCH ROAD | 5623 DUDE RANCH RD | | DURHAM | NC | FINDS |
| 27704 | S125454318 | | JEFF WOODRUM PROPERTY | 3105 N. DUKE STREET | | DURHAM | NC | LUST |
| 27704 | U004310403 | | SHEETZ #676 DURHAM (FRASIER) | 3208 N DUKE STREET | | DURHAM | NC | UST |
| 27704 | 1026560992 | 110070862133 | SHEETZ #676 | 3208 NORTH DUKE STREET | | DURHAM | NC | FINDS |
| 27704 | 1026497410 | NCR000175257 | SHEETZ #676 | 3208 NORTH DUKE STREET | | DURHAM | NC | RCRA-CESQG |
| 27704 | U004247998 | | CIRCLE K | 3300 NORTH DUKE STREET | | DURHAM | NC | UST |
| 27704 | S118635653 | | SAUTER PROPERTY (MICHAEL) | 3324 DUKE HOMESTEAD ROAD | | DURHAM | NC | INST CONTROL, LUST |
| 27704 | S118473948 | | DUKE HOMESTEAD | 3515 DUKE HOMESTEAD | | DURHAM | NC | INST CONTROL, LUST |
| 27704 | 1014203075 | | DURHAM DRY CLEANERS | 3600 N DUKE ST | | DURHAM | NC | EDR Historical Cleaners |
| 27704 | S125088494 | | NORTH DUKE DRY CLEANERS | 3600 N DUKE ST | | DURHAM | NC | DRYCLEANERS |
| 27704 | 1014205742 | | WILSON AUTO SERVICE | 3604 DUKE LN | | BRAGTOWN | NC | EDR Historical Auto Stations |
| 27704 | S110303237 | | LOUISE MILLER PROPERTY | 3604 DUKE HOMESTEAD ROAD | | DURHAM | NC | LUST TRUST, LUST |
| 27704 | 1020944217 | | PICKETTS ESSO STATION | 3607 DUKE HOMESTEAD | | DURHAM | NC | EDR Historical Auto Stations |
| 27704 | 1014205432 | | QUALITY BRAKE CENTER AUTO RPR | 3701 N DUKE ST | | DURHAM | NC | EDR Historical Auto Stations |
| 27704 | U003137148 | 0-020001 | PANTRY # 3091 | 3705 NORTH DUKE STREET | | DURHAM | NC | LUST, UST |
| 27704 | 1007726452 | 110018830924 | CIRCLE K #8222 | 3801 DUKE STREET & HORTON ROAD | | DURHAM | NC | FINDS |
| 27704 | 1020775710 | | CIRCLE K STORES INC | 3801 N DUKE ST | | DURHAM | NC | EDR Historical Auto Stations |
| 27704 | 1007700698 | 110018572908 | CIRCLE K STORES, INCORPORATED | 3801 NORTH DUKE STREET | | DURHAM | NC | FINDS |
| 27704 | 1017424108 | 110063601375 | QUICK MART | 3801 NORTH DUKE STREET | | DURHAM | NC | ICIS, FINDS |
| 27704 | U003755147 | 0-036150 | DUKE STREET BP #214 | 3804 NORTH DUKE STREET | | DURHAM | NC | LUST, UST |
| 27704 | 1014203209 | | CANNADYS CLEANERS | 3808 DUKE ST N | | DURHAM | NC | EDR Historical Cleaners |
| 27704 | S117666670 | | CANNADY CLEANERS | 3808 N DUKE ST | | DURHAM | NC | DRYCLEANERS |
| 27704 | U001199763 | 0-021298 | FIRESTONE STORE 05ER/028282 | 3809 N DUKE ST | | DURHAM | NC | UST |
| 27704 | 1007694019 | 110018505973 | FIRESTONE STORE #05ER/028282 | 3809 NORTH DUKE STREET | | DURHAM | NC | FINDS |
| 27704 | 1014203402 | | REGENCY CLEANERS | 3811 N DUKE ST | | DURHAM | NC | EDR Historical Cleaners |
| 27704 | S117666671 | | REGENCY CLEANERS & LAUNDROMAT | 3811 N DUKE ST | | DURHAM | NC | DRYCLEANERS |
| 27704 | 1000910991 | NC00000480160 | REGENCY CLEANERS | 3811 N DUKE ST | | DURHAM | NC | RCRA-CESQG |
| 27704 | U000817018 | 0-031618 | HOLT CENTRAL OFFICE | 3824 NORTH DUKE ST | | DURHAM | NC | UST |
| 27704 | 1007707693 | 110018642897 | HOLT CENTRAL OFFICE | 3824 NORTH DUKE STREET | | DURHAM | NC | FINDS |
| 27704 | 1014204397 | | JIFFY LUBE AUTO REPR | 3915 DUKE ST N | | DURHAM | NC | EDR Historical Auto Stations |
| 27704 | 1007723081 | 110018797202 | CAROLINA LUBES, INCORPORATED | 3915 NORTH DUKE STREET | | DURHAM | NC | FINDS |
| 27704 | U003136528 | 0-016936 | CAROLINA LUBES, INC. | 3915 NORTH DUKE STREET | | DURHAM | NC | LUST, UST |
| 27704 | 1007702991 | 110018595849 | FIRE STATION #7 | 3919 NORTH DUKE STREET | | DURHAM | NC | FINDS |
| 27704 | U003136195 | 0-015883 | FIRE STATION 7 | 3919 NORTH DUKE STREET | | DURHAM | NC | UST |
| 27704 | U001206806 | 0-033175 | J J HENDERSON HOUSING CENTER | 807 S DUKE STREET | | DURHAM | NC | UST |
| 27704 | 1007725931 | 110018825716 | J J HENDERSON HOUSING CENTER | 807 SOUTH DUKE STREET | | DURHAM | NC | FINDS |

EDR ZIP Code Scan Report

| ZIP | EDR-ID | Facility ID | Name | Address | Map/Dir/Dist | City | State | Databases |
|-------|------------|--------------|------------------------------------|-------------------------------|-------------------|----------|-------|------------------------------|
| 27704 | S113492250 | | ERWIN ROAD WATERLINE REPLACEMENT | SW DURHAM NC AND NW DURHAM NC | ** | DURHAM | NC | NPDES |
| 27704 | 1020184947 | | HARGROVE HWY GULF SERVICE | 3126 N/S E TRINITY | ** | DURHAM | NC | EDR Historical Auto Stations |
| 27704 | 1021979181 | | HARGROVE HWY GULF SERVICE | 3126 N/S E TRINITY | ** | DURHAM | NC | EDR Historical Auto Stations |
| 27704 | U001198782 | 0-019621 | C-MART 1 | 3407 E.CLUB BLVD.& I-85 | | DURHAM | NC | UST |
| 27704 | 1014782661 | 110042169756 | ROVER AUTOMOTIVE | 1601- B1 EAST GREER ST | ** | DURHAM | NC | FINDS |
| 27704 | 1014394038 | NCS000001612 | ROVER AUTOMOTIVE | 1601- B1 EAST GREER ST | ** | DURHAM | NC | RCRA-NonGen |
| 27704 | 1014205360 | | E & J AUTOMOTIVE REPRS | 123 EDGEWOOD DR E | | BRAGTOWN | NC | EDR Historical Auto Stations |
| 27704 | 1004745239 | NCD982075780 | ONE DAY PAINT & BODY SHOP INC | 123 E EDGEWOOD DR | | DURHAM | NC | RCRA-NonGen |
| 27704 | 1016659589 | 110004029060 | ONE DAY PAINT & BODY SHOP INC | 123 E EDGEWOOD DR | | DURHAM | NC | FINDS |
| 27704 | 1014205421 | | STEVE WILSON AUTOMOTIVE AUTO RPR | 123 W EDGEWOOD DR | | DURHAM | NC | EDR Historical Auto Stations |
| 27704 | 96350919 | | | 920 ELLIS RD | | DURHAM | NC | ERNS |
| 27704 | 1016631255 | 110004038185 | DURHAM PRODUCTS | 3427 ENO INDUSTRIAL DR | | DURHAM | NC | FINDS |
| 27704 | S118128404 | | SMITH WEIR PROPERTY | 605 FAIRFIELD ROAD | | DURHAM | NC | LUST TRUST, LUST |
| 27704 | S113813419 | | ROBIN AND JEREMY ROGERS - PROPERT | 2538 FAIRLAWN RD. | | DURHAM | NC | |
| 27704 | S108492309 | | 2111 FAITH DRIVE | 2111 FAITH DR | | DURHAM | NC | NPDES |
| 27704 | 1005673703 | 110006711399 | LEWIS G FRANKLIN | 2111 FAITH DRIVE | | DURHAM | NC | FINDS |
| 27704 | S128650239 | | MARILYN ROSE ESTATE | 2201 FAITH DRIVE | | DURHAM | NC | LUST |
| 27704 | S113491701 | | 3715 FARMWOOD ROAD SFR | 3715 FARMWOOD RD | | DURHAM | NC | NPDES |
| 27704 | S128894891 | | RIZZO PROPERTY (NANCY) | 2908 FARTHING STREET | 68, NE, 1/4 - 1/2 | DURHAM | NC | LUST |
| 27704 | 1008390867 | 110022550933 | DURHAM CITY TRANSIT CO. | 1903 FAY ST | | DURHAM | NC | FINDS |
| 27704 | S117917139 | | DURHAM CITY TRANSIT CO. | 1903 FAY ST | | DURHAM | NC | NPDES |
| 27704 | 9185900 | | | 2000 FAY ST | | DURHAM | NC | ERNS |
| 27704 | S117917080 | | UNITED PARCEL SERVICE-DURHAM | 2008 FAY ST | | DURHAM | NC | NPDES, IMD |
| 27704 | 1016635677 | 110004045774 | UNITED PARCEL SERVICE - DURHAM (NC | 2008 FAY ST | | DURHAM | NC | FINDS |
| 27704 | 1004746091 | NCD986194553 | UNITED PARCEL SERVICE - DURHAM (NC | 2008 FAY ST | | DURHAM | NC | RCRA-CESQG |
| 27704 | 2012103149 | | 2008 FAY ST. | 2008 FAY ST. | | DURHAM | NC | HMIRS |
| 27704 | 2010108995 | | 2008 FAY ST. DURHAM CENTER | 2008 FAY ST. DURHAM CENTER | | DURHAM | NC | HMIRS |
| 27704 | S112338090 | | FAY STREET SPILL | 2011 FAY STREET | | DURHAM | NC | |
| 27704 | S112338069 | | DCTC-DATA PARKING LOT | 2011 FAY STREET | | DURHAM | NC | |
| 27704 | S128647084 | | DCTC-DATA PARKING LOT | 2011 FAY STREET | | DURHAM | NC | |
| 27704 | S128647086 | | FAY STREET SPILL | 2011 FAY STREET | | DURHAM | NC | |
| 27704 | 1014206096 | | JOHNSON BODY SHOP AUTO RPR | 2121 FAY ST | | DURHAM | NC | EDR Historical Auto Stations |
| 27704 | 1016626896 | 110004047415 | JOHNSON BODY SHOP INC | 2121 FAY ST | | DURHAM | NC | FINDS |
| 27704 | 1004746190 | NCD986205805 | JOHNSON BODY SHOP INC | 2121 FAY ST | | DURHAM | NC | RCRA-CESQG |
| 27704 | 1014205063 | | JANNETTAS GARAGE | 2201 FAY ST | | DURHAM | NC | EDR Historical Auto Stations |
| 27704 | 1016672864 | 110004019151 | MACDERMID INC | 2405 FAY ST | | DURHAM | NC | FINDS |
| 27704 | 1004744686 | NCD053531471 | MACDERMID INC | 2405 FAY ST | | DURHAM | NC | RCRA-NonGen |
| 27704 | U001195620 | 0-015062 | UPS DURHAM CENTER | 2008 FAYE STREET | | DURHAM | NC | UST |
| 27704 | U003136269 | 0-016095 | TOWN N' COUNTRY SUPERETTE | 3700 FAYETTEVILLE STREET | | DURHAM | NC | UST |
| 27704 | 1007726256 | 110018828964 | TOWN N COUNTRY SUPERETTE | 3700 FAYETTEVILLE STREET | | DURHAM | NC | FINDS |
| 27704 | S108491948 | | 10 FELLOWSHIP DRIVE | 10 FELLOWSHIP DR | | DURHAM | NC | NPDES |
| 27704 | 1004551023 | 110006672378 | ELLIS, J.E. - RESIDENCE | 10 FELLOWSHIP DRIVE | | DURHAM | NC | FINDS |
| 27704 | S109228963 | | 22 FELLOWSHIP DRIVE | 22 FELLOWSHIP DR | | DURHAM | NC | NPDES |
| 27704 | 1011930403 | 110037513679 | 22 FELLOWSHIP DRIVE | 22 FELLOWSHIP DR | | DURHAM | NC | FINDS |
| 27704 | S108492528 | | 24 FELLOWSHIP DRIVE | 24 FELLOWSHIP DR | | DURHAM | NC | NPDES |
| 27704 | 1005538943 | 110006672948 | PARKER, STEVE - RESIDENCE | 24 FELLOWSHIP DRIVE | | DURHAM | NC | FINDS |
| 27704 | 1008388990 | 110022566203 | 26 FELLOWSHIP DRIVE | 26 FELLOWSHIP DR | | DURHAM | NC | FINDS |
| 27704 | S108492590 | | 26 FELLOWSHIP DRIVE | 26 FELLOWSHIP DR | | DURHAM | NC | NPDES |
| 27704 | S108491364 | | 33 FELLOWSHIP DRIVE | 33 FELLOWSHIP DR | | DURHAM | NC | NPDES |
| 27704 | 1008904143 | 110022906104 | 33 FELLOWSHIP DRIVE | 33 FELLOWSHIP DR | | DURHAM | NC | FINDS |
| 27704 | 1026845134 | | 2230 FERRELL ROAD | 2230 FERRELL RD | | DURHAM | NC | |
| 27704 | 1026975207 | 110070945816 | 2230 FERRELL ROAD | 2230 FERRELL RD | | DURHAM | NC | FINDS |
| 27704 | 1007724047 | 110018806862 | GARNES PLUMBING COMPANY, INCORPC | 2517 FERRELL ROAD | | DURHAM | NC | FINDS |
| 27704 | U003136477 | 0-016792 | GARNES PLUMBING COMPANY, INC. | 2517 FERRELL ROAD | | DURHAM | NC | LUST, UST |
| 27704 | 1008389114 | 110022566640 | 2522 FERRELL ROAD | 2522 FERRELL RD | | DURHAM | NC | FINDS |
| 27704 | S108492622 | | 2522 FERRELL ROAD | 2522 FERRELL RD | | DURHAM | NC | NPDES |
| 27704 | 1014204757 | | HARRIS AUTOMOTIVE ENGINE REPR | 2618 FERRELL RD | | DURHAM | NC | EDR Historical Auto Stations |
| 27704 | S108492554 | | 2639 FERRELL ROAD | 2639 FERRELL RD | | DURHAM | NC | NPDES |
| 27704 | 1008388992 | 110022567006 | 2639 FERRELL ROAD | 2639 FERRELL RD | | DURHAM | NC | FINDS |
| 27704 | 2004733358 | | 715 FERRIS ROAD | 715 FERRIS RD | | DURHAM | NC | ERNS |
| 27704 | S126415949 | | WILLIAMSON ESTATE (HAZEL) | 2100 FLETCHERS CHAPEL ROAD | | DURHAM | NC | LUST |
| 27704 | 1011428519 | 110035771251 | HOME PROPERTY | 2014 FOLKSTON DR | | DURHAM | NC | FINDS |
| 27704 | 1022183214 | | EVANS FOOD MART | 3030 FORRESTER ST | | DURHAM | NC | EDR Historical Auto Stations |

EDR ZIP Code Scan Report

| ZIP | EDR-ID | Facility ID | Name | Address | Map/Dir/Dist | City | State | Databases |
|-------|------------|--------------|------------------------------------|--------------------------|-------------------|--------|-------|------------------------------|
| 27704 | S108492500 | | 3049 FORRESTER STREET | 3049 FORRESTER ST | | DURHAM | NC | NPDES |
| 27704 | 1007694616 | 110018511966 | CAROLINA FRIENDS SCHOOL | 4809 FRIENDS SCHOOL ROAD | | DURHAM | NC | FINDS |
| 27704 | U003136345 | 0-016387 | JAMES W. AIKEN | 106 GALENA COURT | | DURHAM | NC | UST |
| 27704 | 1007724389 | 110018810296 | JAMES W. AIKEN | 106 GALENA COURT | | DURHAM | NC | FINDS |
| 27704 | S109034277 | | 106 GALENA COURT | 106 GALENA CT | | DURHAM | NC | NPDES |
| 27704 | 1011930228 | 110037513483 | 106 GALENA COURT | 106 GALENA CT | | DURHAM | NC | FINDS |
| 27704 | 1014467707 | FLT950053496 | QUALEX INC | 4320.5 WEST GANDY | | TAMPA | FL | RCRA-CESQG |
| 27704 | 1021270316 | | ENNIS CASH GROCERY | 1002 E GEER ST | | DURHAM | NC | EDR Historical Auto Stations |
| 27704 | 1014203379 | | MAYTAG LAUNDRY | 1004 GEER ST E | | DURHAM | NC | EDR Historical Cleaners |
| 27704 | 1024404345 | 110070319440 | MCCORKLE SIGN COMPANY, INC. | 1107 E. GEER STREET | | DURHAM | NC | FINDS |
| 27704 | S121736502 | | HIGHCUBE LLC | 1309 E GEER ST | | DURHAM | NC | |
| 27704 | 1016631273 | 110004029854 | JIM'S AUTO WORLD | 1310 GEER ST | | DURHAM | NC | FINDS |
| 27704 | 1000137587 | NCD982082760 | JIM'S AUTO WORLD | 1310 GEER ST | | DURHAM | NC | RCRA-NonGen |
| 27704 | 1014204320 | | GLOBAL IMPORTS & BRITISH | 1427 E GEER ST | | DURHAM | NC | EDR Historical Auto Stations |
| 27704 | 1004746058 | NCD986190999 | WESBELL ASSET RECOVERY CENTER | 1431 E GEER ST | | DURHAM | NC | RCRA-NonGen |
| 27704 | 1016668475 | 110004044766 | WESBELL ASSET RECOVERY CENTER | 1431 E GEER ST | | DURHAM | NC | FINDS |
| 27704 | 1000832011 | NCD986228047 | Y & J FURNITURE CO INC | 1612 E GEER ST | | DURHAM | NC | RCRA-CESQG |
| 27704 | 1016605010 | 110004048780 | Y & J FURNITURE CO INC | 1612 E GEER ST | | DURHAM | NC | FINDS |
| 27704 | 1008389087 | 110022566132 | 2125 E GEER ST | 2125 E GEER ST | | DURHAM | NC | FINDS |
| 27704 | S108492892 | | UNITED PENTECOSTAL CHURCH | 2125 E GEER ST | | DURHAM | NC | NPDES |
| 27704 | S130373498 | | GRIFFIN PLACE - NORTH | 2308 E. GEER STREET | | DURHAM | NC | NPDES |
| 27704 | 1007720222 | 110018768528 | MOBILE ACRES ONE | 2725 EAST GEER STREET | | DURHAM | NC | FINDS |
| 27704 | 1027144509 | 110071202103 | 2810 EAST GEER STREET | 2810 E GEER ST | | DURHAM | NC | FINDS |
| 27704 | S108492376 | | 2820 EAST GEER STREET | 2820 E GEER ST | | DURHAM | NC | NPDES |
| 27704 | 1005539242 | 110006713690 | 2820 EAST GEER STREET | 2820 E GEER ST | | DURHAM | NC | FINDS |
| 27704 | U003295208 | 0-003095 | EMAD EXPRESS MINI MART | 3009 E GEER STREET | | DURHAM | NC | UST |
| 27704 | 1007727490 | 110018841351 | LEE S COUNTRY STORE | 3009 EAST GEER STREET | | DURHAM | NC | FINDS |
| 27704 | 1021222590 | | GORMANS GROCERY | 3009 GEER ST | | DURHAM | NC | EDR Historical Auto Stations |
| 27704 | S108491570 | | 3125 EAST GEER STREET | 3125 E GEER ST | | DURHAM | NC | NPDES |
| 27704 | 1007722130 | 110018787687 | AUTREY, BOBBY | 3125 EAST GEER STREET | | DURHAM | NC | FINDS |
| 27704 | 1007706737 | 110018633326 | GORMAN BAPTIST CHURCH | 3315 EAST GEER STREET | | DURHAM | NC | FINDS |
| 27704 | S108491379 | | 3700 EAST GEER STREET | 3700 E GEER ST | | DURHAM | NC | NPDES |
| 27704 | 1010231148 | 110029526190 | 3700 EAST GEER STREET | 3700 E GEER ST | | DURHAM | NC | FINDS |
| 27704 | S108491381 | | 3734 EAST GEER STREET | 3734 E GEER ST | | DURHAM | NC | NPDES |
| 27704 | 1005539445 | 110006715956 | BRANDON, CLARENCE - RESIDENCE | 3734 EAST GEER STREET | | DURHAM | NC | FINDS |
| 27704 | 1014204751 | | YARBROUGH AUTOMOBILE | 4202 E GEER ST | | DURHAM | NC | EDR Historical Auto Stations |
| 27704 | U003136069 | 0-015376 | COLVARD OUTDOOR EQUIPMENT CO. | 802 EAST GEER STREET | | DURHAM | NC | IMD, LUST, UST |
| 27704 | 1007726281 | 110018829213 | COLVARD OUTDOOR EQUIPMENT CO. | 802 EAST GEER STREET | | DURHAM | NC | FINDS |
| 27704 | 1014204392 | | WILCO GAS STATIONS | 803 E GEER ST | | DURHAM | NC | EDR Historical Auto Stations |
| 27704 | S113191009 | | WILCO # 191 INCIDENT NO. 12849 | 803 E GEER ST | | DURHAM | NC | UIC |
| 27704 | 1018313572 | 110064843291 | HESS # 33627 | 803 E. GEER STREET | | DURHAM | NC | ICIS, FINDS |
| 27704 | 1007696281 | 110018528663 | WILCO FOOD MART #191 | 803 EAST GEER STREET | | DURHAM | NC | FINDS |
| 27704 | U003414879 | 0-015516 | SPEEDWAY #6971 | 803 EAST GEER STREET | | DURHAM | NC | LUST TRUST, IMD, LUST, UST |
| 27704 | 1014204674 | | ACE RADIATOR & MUFFLER SHOP AUTO I | 910 E GEER ST | | DURHAM | NC | EDR Historical Auto Stations |
| 27704 | S127470325 | | SPEED EEZ - SURFACE SPILL | 1624 GLEN SCHOOL ROAD | | DURHAM | NC | |
| 27704 | 1007724853 | 110018814924 | A AND P MINI MART | 1709 GLEN SCHOOL ROAD | | DURHAM | NC | FINDS |
| 27704 | U003295252 | 0-016064 | A & P MINI MART | 1709 GLEN SCHOOL ROAD | | DURHAM | NC | UST |
| 27704 | 1004551015 | 110006714966 | PERRY, JAMES A. - RESIDENCE | 3724 GLEN ROAD | | DURHAM | NC | FINDS |
| 27704 | S123800966 | | NICKLES PROPERTY (ANNA) | 2303 GLENDALE AVE | 1, SSW, 1/8 - 1/4 | DURHAM | NC | LUST |
| 27704 | 1012183583 | NCR000147884 | WALMART SUPERCENTER #1614 | 1525 GLENN SCHOOL RD | | DURHAM | NC | RCRA-CESQG |
| 27704 | 1012106434 | 110038887700 | WALMART SUPERCENTER #1614 | 1525 GLENN SCHOOL RD | | DURHAM | NC | FINDS |
| 27704 | U004227843 | | THE PANTRY INC DBA KANGAROO EXPRE | 1611 GLENN SCHOOL ROAD | | DURHAM | NC | UST |
| 27704 | 2021297834 | | | 1620 GLENN SCHOOL DRIVE | | DURHAM | NC | ERNS |
| 27704 | 1014206364 | | SPEED EEZ | 1624 GLENN SCHOOL RD | | DURHAM | NC | EDR Historical Auto Stations |
| 27704 | U004149484 | | EZMR II INC | 1624 GLENN SCHOOL ROAD | | DURHAM | NC | LUST, UST |
| 27704 | 1021462711 | | R JS FOOD STORES INC | 1709 GLENN SCHOOL RD | | DURHAM | NC | EDR Historical Auto Stations |
| 27704 | S108966486 | | A & P MINI MART | 1709 GLENN SCHOOL ROAD | | DURHAM | NC | LUST TRUST, LUST |
| 27704 | 1007722141 | 110018787794 | EMORY, TONY C | 3325 GLENN ROAD | | DURHAM | NC | FINDS |
| 27704 | S108491733 | | 3413 GLENN ROAD | 3413 GLENN RD | | DURHAM | NC | NPDES |
| 27704 | 1008389164 | 110022567382 | 3413 GLENN ROAD | 3413 GLENN RD | | DURHAM | NC | FINDS |
| 27704 | 1020608773 | | CW TRANSMISSIONS LLC | 3415 GLENN RD | | DURHAM | NC | EDR Historical Auto Stations |

EDR ZIP Code Scan Report

| ZIP | EDR-ID | Facility ID | Name | Address | Map/Dir/Dist | City | State | Databases |
|-------|------------|--------------|-------------------------------------|-------------------------------|-------------------|--------|-------|------------------------------|
| 27704 | S130365769 | | GLENN CROSSING | 3516 GLENN ROAD | | DURHAM | NC | NPDES |
| 27704 | S108492542 | | 3724 GLENN ROAD | 3724 GLENN RD | | DURHAM | NC | NPDES |
| 27704 | 1020016519 | | JUST RIGHT CLEANERS | 3930 GLENN RD | | DURHAM | NC | EDR Historical Cleaners |
| 27704 | S108492141 | | 5010 GLENN ROAD | 5010 GLENN RD | | DURHAM | NC | NPDES |
| 27704 | 1018130913 | 110064786735 | 5100 GLENN ROAD | 5100 GLENN RD | | DURHAM | NC | FINDS |
| 27704 | 1014204373 | | JOHNSONS HEAVY EQUIPMENT & TRUCK | 5108 GLENN RD | | DURHAM | NC | EDR Historical Auto Stations |
| 27704 | S105163803 | P0049 | DURHAM, CITY OF LANDFILL | GLENN ROAD (S.R. 1636) | | DURHAM | NC | HIST LF, SWF/LF |
| 27704 | S108492381 | | 3610 GOOCH ROAD | 3610 GOOCH RD | | DURHAM | NC | NPDES |
| 27704 | 1008389068 | 110022565491 | 3610 GOOCH ROAD | 3610 GOOCH RD | | DURHAM | NC | FINDS |
| 27704 | 1022285250 | 110069559329 | 3710 GORMAN CHURCH ROAD | 3710 GORMAN CHURCH RD | | DURHAM | NC | FINDS |
| 27704 | 1014393813 | NCP092810158 | NC DOT BRIDGE #175 | GRANT ST | ** | DURHAM | NC | RCRA-NonGen |
| 27704 | 1014782928 | 110043188751 | NC DOT BRIDGE #175 | GRANT ST | | DURHAM | NC | FINDS |
| 27704 | S113491613 | | PAUL AND REBECCA GREENE SFR | 206 GREENHAVEN DR | | DURHAM | NC | NPDES |
| 27704 | U001202461 | 0-025594 | RENTAL TOOLS & GAS OIL CO. | 1129 E. GREER ST. | | DURHAM | NC | UST |
| 27704 | 1007712808 | 110018694082 | RENTAL TOOLS AND GAS OIL CO. | 1129 EAST GREER ST. | | DURHAM | NC | FINDS |
| 27704 | S117666676 | | PRIME CLEANERS | 1720 GUESS RD SPACE 10 | | DURHAM | NC | DRYCLEANERS |
| 27704 | 1007724991 | 110018816316 | LOC. #4-5713 | 2516 GUESS ROAD | | DURHAM | NC | FINDS |
| 27704 | U003136233 | 0-015983 | LOC. 4-5713 | 2516 GUESS ROAD | | DURHAM | NC | UST |
| 27704 | 1021409839 | | GARRETTS GULF SERVICE | 6024 E/S GUESS RD | ** | DURHAM | NC | EDR Historical Auto Stations |
| 27704 | 1021578686 | | GARRETTS GULF SERVICE | 6024 E/S GUESS RD | ** | DURHAM | NC | EDR Historical Auto Stations |
| 27704 | 1014393883 | NCR000149583 | BIOMERIEUX INC | 1101 HAMLIN RD | | DURHAM | NC | RCRA-CESQG |
| 27704 | 1014782672 | 110042170316 | BIOMERIEUX INC | 1101 HAMLIN RD | | DURHAM | NC | FINDS |
| 27704 | S128271891 | | KBI BIOPHARMA INC | 1101 HAMLIN RD | | DURHAM | NC | NPDES |
| 27704 | 1016676826 | 110058889467 | KBI BIOPHARMA INC | 1101 HAMLIN RD | | DURHAM | NC | RCRAInfo-SQG, FINDS |
| 27704 | 1016698623 | 110056356143 | 1116 HAMLIN ROAD | 1116 HAMLIN RD | | DURHAM | NC | FINDS |
| 27704 | S130372860 | | WELCOME VENTURE PARK | 1225,1507,1539 HAMLIN ROAD | ** | DURHAM | NC | NPDES |
| 27704 | 1008389144 | 110022567649 | 1602 HAMLIN ROAD | 1602 HAMLIN RD | | DURHAM | NC | FINDS |
| 27704 | S108491688 | | 1602 HAMLIN ROAD | 1602 HAMLIN RD | | DURHAM | NC | NPDES |
| 27704 | 1010368636 | 110030994137 | B & B TOPSOIL MINE, INC. | 1800 HAMLIN RD | | DURHAM | NC | FINDS |
| 27704 | 1008389990 | 110022567809 | 1814 HAMLIN ROAD | 1814 HAMLIN RD | | DURHAM | NC | FINDS |
| 27704 | S108491965 | | 1814 HAMLIN ROAD | 1814 HAMLIN RD | | DURHAM | NC | NPDES |
| 27704 | 1015934069 | 110045551470 | NC SUPERFUND/BDS | 1817 HAMLIN RD | | DURHAM | NC | FINDS |
| 27704 | 1015745000 | NCP010312001 | NC SUPERFUND/BDS | 1817 HAMLIN RD | | DURHAM | NC | RCRA-NonGen |
| 27704 | 1009907084 | | DURHAM COUNTY SCHOOLS | 1817 HAMLIN RD. | | DURHAM | NC | FTTS |
| 27704 | 1015955993 | 110054903486 | DURHAM PUBLIC SCHOOLS | 1817 HAMLIN ROAD | | DURHAM | NC | FINDS |
| 27704 | 1012042954 | NCN000410370 | BECKMANN DURHAM SANDEFUR SITE | 1817 HAMLIN ROAD | | DURHAM | NC | CERCLIS |
| 27704 | 1014205334 | | BX 53 BILLS GARAGE | 1918 HAMLIN RD | | DURHAM | NC | EDR Historical Auto Stations |
| 27704 | U004371437 | | MAINTENANCE DEPT. | 2013 HAMLIN RD/TRANS SERVICES | | DURHAM | NC | UST |
| 27704 | 1014205010 | | BX 15042 CLARK ELECTRIC SERVICE INC | 2504 HAMLIN RD | | DURHAM | NC | EDR Historical Auto Stations |
| 27704 | S127590441 | | DOUBLE R FARM - LCID LANDFILL | 2708 HAMLIN ROAD | | DURHAM | NC | NPDES |
| 27704 | S108491741 | | 2920 HAMLIN ROAD | 2920 HAMLIN RD | | DURHAM | NC | NPDES |
| 27704 | 1005539077 | 110006672868 | CHAMBLISS, ORAL N. - RESIDENCE | 2920 HAMLIN RD | | DURHAM | NC | FINDS |
| 27704 | 1024021182 | 110070116492 | 3719 HAMLIN ROAD | 3719 HAMLIN RD | | DURHAM | NC | FINDS |
| 27704 | S130369565 | | EAST DURHAM TIE SECURITY ENHANCEN | 4052 HAMLIN ROAD EXT | | DURHAM | NC | NPDES |
| 27704 | S126415897 | | MISHOE PROPERTY | 410 E HAMMOND STREET | 76, East, 1/2 - 1 | DURHAM | NC | LUST |
| 27704 | S123084443 | | PHILIPS PROPERTY (JENNET) | 508 E. HAMMOND ST. | | DURHAM | NC | LUST |
| 27704 | S117329807 | | HALES PRPOERTY (BOBBY) | 624 E HAMMOND STREET | | DURHAM | NC | LUST |
| 27704 | S108965522 | | 712 HAROLD DRIVE | 712 HAROLD DR | | DURHAM | NC | NPDES |
| 27704 | 1005539162 | 110009847443 | 712 HAROLD DRIVE | HAROLD DRIVE | | DURHAM | NC | FINDS |
| 27704 | U003136473 | 0-016785 | SOUTHLAND CONCRETE PROD., INC. | 1001 HARVEST STREET | | DURHAM | NC | UST |
| 27704 | 1007706715 | 110018633102 | SOUTHLAND CONCRETE PRODUCTION | 1001 HARVEST STREET | | DURHAM | NC | FINDS |
| 27704 | 1008392459 | 110022567033 | LIFETIME AUDI PARTS | 1010 HARVEST ST | | DURHAM | NC | FINDS |
| 27704 | S117917465 | | LIFETIME AUDI PARTS | 1010 HARVEST ST | | DURHAM | NC | NPDES |
| 27704 | 1010786800 | NCS000000899 | ELLIOTT'S AUTO SALVAGE | 1010 HARVEST ST | | DURHAM | NC | RCRA-NonGen |
| 27704 | 1026589742 | | DURHAM SCRAP METAL CO. | 1035 HARVEST STREET | | DURHAM | NC | PRP |
| 27704 | 1008388483 | 110022546217 | FULLER'S AUTO PARTS | 1036 HARVEST DR | | DURHAM | NC | FINDS |
| 27704 | 1011407931 | 110035433313 | FULLER'S AUTO SALVAGE | 1036 HARVEST RD | | DURHAM | NC | FINDS |
| 27704 | 1010786814 | NCS000000913 | FULLER'S AUTO SALVAGE | 1036 HARVEST RD | | DURHAM | NC | RCRA-NonGen |
| 27704 | 1007716879 | 110018734949 | BROWNING FERRIS INDUST DURH | 1038 HARVEST ROAD | | DURHAM | NC | FINDS |
| 27704 | U003136122 | 0-015610 | MCFARLAND GARBAGE SERVICE, INC. | 1038 HARVEST ROAD | | DURHAM | NC | LUST, UST |
| 27704 | 1000893190 | NCD986228666 | BFI | 1038 HARVEST ST | | DURHAM | NC | RCRA-NonGen |
| 27704 | 1008392461 | 110022567079 | CLAYTON LOGGING | 1040 HARVEST ST | | DURHAM | NC | FINDS |
| 27704 | S117917468 | | CLAYTON LOGGING | 1040 HARVEST ST | | DURHAM | NC | NPDES |
| 27704 | 1000339443 | NCD982103657 | LEMONS BROTHERS BODY SHOP | 105 HARVEST DR | | DURHAM | NC | RCRA-NonGen |
| 27704 | 1016624701 | 110004031725 | LEMONS BROTHERS BODY SHOP | 105 HARVEST DR | | DURHAM | NC | FINDS |
| 27704 | 1016652882 | 110006825409 | BATTEN COLLISION & PAINT CTRS | 105 HARVEST ST | | DURHAM | NC | FINDS |

EDR ZIP Code Scan Report

| ZIP | EDR-ID | Facility ID | Name | Address | Map/Dir/Dist | City | State | Databases |
|-------|------------|--------------|------------------------------------|-------------------------------------|--------------------|-----------|-------|--------------------------------|
| 27704 | 1004745589 | NCD982149270 | BATTEN COLLISION & PAINT CTRS | 105 HARVEST ST | | DURHAM | NC | RCRA-NonGen |
| 27704 | 96371550 | | | 919 HARVEST DR | | DURHAM | NC | ERNS |
| 27704 | 1017740368 | 110063682858 | CGM CABRERA | 919 HARVEST ST | | DURHAM | NC | FINDS |
| 27704 | 1017770942 | NCS000002187 | CGM CABRERA | 919 HARVEST ST | | DURHAM | NC | RCRA-NonGen |
| 27704 | 1014206424 | | NELSONS AUTO REPAIR ENGINE | 923 HARVEST RD | | DURHAM | NC | EDR Historical Auto Stations |
| 27704 | 1010323164 | NC0991303004 | HARVEST RD SALVAGE | 923 HARVEST ST | | DURHAM | NC | RCRA-NonGen |
| 27704 | 1010427949 | 110031294604 | HARVEST RD SALVAGE | 923 HARVEST ST | | DURHAM | NC | FINDS |
| 27704 | S106936409 | 87124 | NELSON AUTO SALVAGE & TOWING | 923 HARVEST STREET | | DURHAM NC | NC | IMD |
| 27704 | 1000831849 | NCD986206860 | WILSONS AUTO BODY FRAME | 928 HARVEST ST | | DURHAM | NC | RCRA-NonGen |
| 27704 | 1016453808 | 110057074080 | RESOURCE REFORMERS LLC D/B/A CLEA | 928 HARVEST ST | | DURHAM | NC | RCRA-NonGen, FINDS |
| 27704 | 1016659640 | 110004047727 | WILSONS AUTO BODY FRAME | 928 HARVEST ST | | DURHAM | NC | FINDS |
| 27704 | S113193252 | | CLEAN GREEN - DURHAM | 928 HARVEST STREET | | DURHAM | NC | LUST |
| 27704 | 1017787729 | 110064011340 | SHIMAR RECYCLING | 930 HARVEST RD | | DURHAM | NC | RCRA-NonGen, FINDS |
| 27704 | S111445235 | | SHIMAR RECYCLING, INC. | 938 HARVEST ST. | | DURHAM | NC | |
| 27704 | 1014205999 | | ELLIOTTS AUTOMOTIVE ENGINE | 941 HARVEST RD | | DURHAM | NC | EDR Historical Auto Stations |
| 27704 | S130369527 | | HEBRON VILLAGE / BULL CITY NORTH | HEBRON RD | ** | DURHAM | NC | NPDES |
| 27704 | S110776477 | | ANDREWS PROPERTY | 2610 HIGHLAND AVE. | H, East, 1/4 - 1/2 | DURHAM | NC | |
| 27704 | U001195767 | 0-015277 | TERMINIX SERVICES II | 2710 HILLSBOROUGH RD | | DURHAM | NC | UST |
| 27704 | 1015933967 | 110045465947 | VOYAGER ACADEMY | 101 HOC PARC | | DURHAM | NC | FINDS |
| 27704 | S128650205 | | ANDREWS WILLIAM E - PROPERTY | 2215 HOLLOWAY ST | | DURHAM | NC | LUST |
| 27704 | 1007699533 | 110018561233 | LIGHTHOUSE FOOD MART #101 | 2944 HOLLOWAY STREET | | DURHAM | NC | FINDS |
| 27704 | 1007719488 | 110018761142 | ALLEN MUFFLER SHOP | EAST HOLLOWAY STREET | | DURHAM | NC | FINDS |
| 27704 | U001196316 | 0-016061 | ALLEN MUFFLER SHOP | EAST HOLLOWAY STREET | ** | DURHAM | NC | UST |
| 27704 | 1007701514 | 110018581079 | HOLT ELEM. | 4019 HOLT SCHOOL ROAD | | DURHAM | NC | FINDS |
| 27704 | U000817022 | 0-025688 | HOLT ELEM. | 4019 HOLT SCHOOL ROAD | | DURHAM | NC | UST |
| 27704 | U001195894 | 0-015490 | JOY QUICK MART | 3801 HORTON ROAD (AKA 3801 N DUKE S | | DURHAM | NC | UST |
| 27704 | S111161285 | | ROBERSON PROPERTY | 709 HORTON ROAD | | DURHAM | NC | LUST TRUST, LUST |
| 27704 | S112338012 | | POMERANTZ PROPERTY (AMY) | 708 E. HUDSON AVE | | DURHAM | NC | |
| 27704 | S110629331 | | POMERANTZ PROPERTY (AMY) | 708 E. HUDSON AVE | 13, WNW, 1/4 - 1/2 | DURHAM | NC | |
| 27704 | S118128401 | | MORRIS PROPERTY (BONNELL) | 909 EAST HUDSON AVE. | 55, WNW, 1/2 - 1 | DURHAM | NC | LUST TRUST, INST CONTROL, LUST |
| 27704 | S110987163 | | FOUNDATIONS XPERTS PROPERTY | 405 HUGO STREET | 83, ENE, 1/2 - 1 | DURHAM | NC | LUST TRUST, LUST |
| 27704 | S114020572 | | SMITH PROPERTY (LYNDA) | 415 HUGO STREET | | DURHAM | NC | |
| 27704 | S108492296 | | 723 HURLEY ROAD | 723 HURLEY RD | | DURHAM | NC | NPDES |
| 27704 | 1004552079 | 110009718895 | 723 HURLEY ROAD | 723 HURLEY RD | | DURHAM | NC | FINDS |
| 27704 | 1007703286 | 110018598775 | SOUTHERN REPAIR SERVICE INCORPOR | 723 HURLEY ROAD | | DURHAM | NC | FINDS |
| 27704 | 93208046 | | | 118 INDUSTRIAL DR | ** | DURHAM | NC | ERNS |
| 27704 | U001440033 | 0-033426 | DRAPER CORPORATION | 3333 INDUSTRIAL DRIVE | | DURHAM | NC | UST |
| 27704 | 1000831368 | NCD982174898 | DURHAM PRODUCTS | 3427 INDUSTRIAL DR | | DURHAM | NC | RCRA-NonGen |
| 27704 | 2020284020 | | | 3427 INDUSTRIAL DR | | DURHAM | NC | ERNS |
| 27704 | U001196820 | 0-016756 | DURHAM PRODUCTS | 3427 INDUSTRIAL DRIVE | | DURHAM | NC | UST |
| 27704 | 1007716328 | 110018729410 | DURHAM PRODUCTS | 3427 INDUSTRIAL DRIVE | | DURHAM | NC | FINDS |
| 27704 | S117918247 | | FREUDENBERG PERFORMANCE MATER/I | 3500 INDUSTRIAL DR | | DURHAM | NC | NPDES |
| 27704 | 1018382131 | 110069426516 | FREUDENBERG PERFORMANCE MATER/I | 3500 INDUSTRIAL DR | | DURHAM | NC | FINDS |
| 27704 | 1004746952 | NCR000012302 | FREUDENBERG PERFORMANCE MATER/I | 3500 INDUSTRIAL DR | | DURHAM | NC | RCRA-CESQG |
| 27704 | 1016111915 | 110004060060 | FREUDENBERG NONWOVENS-TUFT DIV | 3500 INDUSTRIAL DRIVE | | DURHAM | NC | FINDS |
| 27704 | 1000353970 | NCD980804017 | FREUDENBERG PERFORMANCE MATER/I | 3500 INDUSTRIAL DRIVE | | DURHAM | NC | ICIS, RCRA-NonGen |
| 27704 | S121514968 | | FREUDENBERG PERFORMANCE MATER/I | 3500 INDUSTRIAL DRIVE | | DURHAM | NC | |
| 27704 | S117915974 | | FOGLEMAN LANDFILL MINE & RECYCLINC | 4005 INTERMERE RD | | DURHAM | NC | NPDES, SWF/LF |
| 27704 | 1007706692 | 110018632871 | FOGLEMAN LANDFILL AND MINE | 4005 INTERMERE ROAD | | DURHAM | NC | FINDS |
| 27704 | 1027568243 | 110071338909 | 4628 INTERPIKE RD | 4628 I-85 INTERPIKE RD | ** | DURHAM | NC | FINDS |
| 27704 | 1000346086 | 110007662804 | NORTH CAROLINA KENWORTH INC | 3600 INTERWORTH DR | | DURHAM | NC | RCRAInfo-SQG, FINDS, UST |
| 27704 | 1024016931 | 110070112134 | 3600 INTERWORTH DRIVE | 3600 INTERWORTH DR | | DURHAM | NC | FINDS |
| 27704 | S113193246 | | COOPER KENWORTH FACILITY | 3600 INTERWORTH DR. | | DURHAM | NC | LUST |
| 27704 | 1008389169 | 110022567952 | 4202 JEFFRIES ROAD | 4202 JEFFRIES RD | | DURHAM | NC | FINDS |
| 27704 | S108491605 | | 4202 JEFFRIES ROAD | 4202 JEFFRIES RD | | DURHAM | NC | NPDES |
| 27704 | 1027140316 | 110071193199 | CLES TOWING & TRANSPORT, LLC | 4205 JEFFRIES RD | | DURHAM | NC | FINDS |
| 27704 | 1019327792 | NCS000002312 | CLE??S TOWING & TRANSPORT, LLC | 4205 JEFFRIES RD | | DURHAM | NC | RCRA-NonGen |
| 27704 | 1025929643 | | CLE S TOWING & TRANSPORT, LLC | 4205 JEFFRIES RD | | DURHAM | NC | |
| 27704 | 1008389979 | 110022567756 | 4208 JEFFRIES ROAD | 4208 JEFFRIES RD | | DURHAM | NC | FINDS |
| 27704 | S108491886 | | 4208 JEFFRIES ROAD | 4208 JEFFRIES RD | | DURHAM | NC | NPDES |
| 27704 | S110629442 | | WEATHER MASTER JOYNER ROAD | 2707 JOYNER ROAD | | DURHAM | NC | |
| 27704 | S112338134 | | WEATHER MASTER JOYNER ROAD | 2707 JOYNER ROAD | | DURHAM | NC | |
| 27704 | 1007722142 | 110018787801 | STEWART, HELEN G | 2731 JOYNER ROAD | | DURHAM | NC | FINDS |
| 27704 | 1009404502 | 110024882590 | MARY T TURNER | 1001 JUNCTION RD | | DURHAM | NC | FINDS |
| 27704 | S108492400 | | 1001 JUNCTION ROAD | 1001 JUNCTION RD | | DURHAM | NC | NPDES |
| 27704 | 1023623316 | 110070030346 | 1003 JUNCTION ROAD | 1003 JUNCTION RD | | DURHAM | NC | FINDS |
| 27704 | S130365573 | | JUNCTION ROAD SUBDIVISION | 1309 JUNCTION ROAD | | DURHAM | NC | NPDES |

EDR ZIP Code Scan Report

| ZIP | EDR-ID | Facility ID | Name | Address | Map/Dir/Dist | City | State | Databases |
|-------|------------|--------------|--------------------------------------|--------------------------------|---------------------|-----------------|-------|------------------------------|
| 27704 | U001203079 | 0-026580 | CENTRAL STEEL COMPANY INC | 917 JUNCTION RD | | DURHAM | NC | UST |
| 27704 | S110303250 | | FERRELL, CHARLES PROPERTY | 917 JUNCTION ROAD | | DURHAM | NC | LUST |
| 27704 | 1016453873 | 110058889476 | BULL CITY LITTLE LEAGUE PARK DISTRIC | 918 JUNCTION RD | | DURHAM | NC | RCRA-NonGen, FINDS |
| 27704 | 1009599827 | 110025202652 | 927 JUNCTION ROAD | 927 JUNCTION RD | | DURHAM | NC | FINDS |
| 27704 | S108491516 | | 927 JUNCTION ROAD | 927 JUNCTION RD | | DURHAM | NC | NPDES |
| 27704 | 2012030413 | | | JUNCTION RD | ** | DURHAM | NC | ERNS |
| 27704 | 1014204743 | | JOHNSON JAMES W MECH | 815 JUSTICE ST S | | DURHAM | NC | EDR Historical Auto Stations |
| 27704 | S113193257 | | DUDA PROPERTY (AISANDER) | 3115 KENAN ROAD | | DURHAM | NC | LUST TRUST, LUST |
| 27704 | 1007718249 | 110018748729 | CONSOLIDATED FREIGHTWAYS, INCORP | 2425 KISS DRIVE | | DURHAM | NC | FINDS |
| 27704 | 1008390063 | 110022567818 | 3059 LAKE DRIVE | 3059 LAKE DR | | DURHAM | NC | FINDS |
| 27704 | S108492859 | | 3059 LAKE DRIVE | 3059 LAKE DR | | DURHAM | NC | NPDES |
| 27704 | S127492776 | | LITTLE MAN REPAIRS, LLC | 910 LARCHWOOD DR. | | DURHAM | NC | IMD |
| 27704 | 1025984494 | 110070597104 | 2821 LITTLE ROGERS ROAD | 2821 LITTLE ROGERS RD | | DURHAM | NC | FINDS |
| 27704 | 1025915186 | | 2821 LITTLE ROGERS ROAD | 2821 LITTLE ROGERS RD | | DURHAM | NC | |
| 27704 | 1026595859 | | FREUDENBERG SPUNWEB CO | 3500 LNDTISTR6 DR PO BOX 15910 | ** | DURHAM | NC | PRP |
| 27704 | S108492831 | | 2424 LOFTIN DRIVE | 2424 LOFTIN DR | | DURHAM | NC | NPDES |
| 27704 | 1008389870 | 110022565151 | 2424 LOFTIN DRIVE | 2424 LOFTIN DR | | DURHAM | NC | FINDS |
| 27704 | S108492249 | | 4506 MANNIX ROAD | 4506 MANNIX RD | | DURHAM | NC | NPDES |
| 27704 | 1016708556 | 110056981734 | 4705 MANNIX ROAD | 4705 MANNIX RD | | DURHAM | NC | FINDS |
| 27704 | S108491614 | | 4712 MANNIX ROAD | 4712 MANNIX RD | | DURHAM | NC | NPDES |
| 27704 | 1005539060 | 110006712637 | BLACKBURN, MILTON - RESIDENCE | 4712 MANNIX ROAD | | DURHAM | NC | FINDS |
| 27704 | S112338081 | | ENFIEDJIAN PROPERTY | 206 E MAYNARD AVE. | | DURHAM | NC | |
| 27704 | S110629396 | | ENFIEDJIAN PROPERTY | 206 E MAYNARD AVE. | P, ENE, 1/4 - 1/2 | DURHAM | NC | |
| 27704 | 1007218900 | 110016744861 | DUKE UNIVERSITY - INDEPENDENCE PAF | 4321 MEDICAL PARK DR | | DURHAM | NC | FINDS |
| 27704 | 1007119166 | NCR000139212 | DUKE UNIVERSITY - INDEPENDENCE PAF | 4321 MEDICAL PARK DR | | DURHAM | NC | RCRA-NonGen |
| 27704 | U004135069 | | DURHAM AREA TRANSPORT AUTHORITY | 1820 N MIAMI BLVD | | DURHAM | NC | UST |
| 27704 | 1016978727 | 110060351499 | DURHAM AREA TRANSIT AUTHORITY | 1820 NORTH MIAMI BLVD | | DURHAM | NC | ICIS, FINDS |
| 27704 | S128650219 | | FORMER GANN INDUSTRIAL SUPPLY | 312 SOUTH MIAMI BOULEVARD | | DURHAM | NC | LUST |
| 27704 | S128650218 | | GANN INDUSTRIAL SUPPLY | 312 SOUTH MIAMI BOULEVARD | | DURHAM | NC | LUST |
| 27704 | S114020666 | | BERGMAN, LEE RAY, LLC | 947 S MIAMI BLVD | | DURHAM | NC | LUST |
| 27704 | S114020665 | | JOHN TUBIOLLO - PROPERTY | 948 S MIAMI BLVD | | DURHAM | NC | LUST |
| 27704 | 1005539073 | 110006712691 | 110 MICHAEL DRIVE | 110 MICHAEL DR | | DURHAM | NC | FINDS |
| 27704 | 1007694809 | 110018513893 | SOUTHERN REPAIR SERVICE INCORPOR | 110 MICHAEL DRIVE | | DURHAM | NC | FINDS |
| 27704 | S108492291 | | 118 MICHAEL DRIVE | 118 MICHAEL DR | | DURHAM | NC | NPDES |
| 27704 | 1005539051 | 110006712450 | 118 MICHAEL DRIVE | 118 MICHAEL DR | | DURHAM | NC | FINDS |
| 27704 | 1005539085 | 110009847149 | 124 MICHAEL DRIVE | 124 MICHAEL DR | | DURHAM | NC | FINDS |
| 27704 | S108492292 | | 124 MICHAEL DRIVE | 124 MICHAEL DR | | DURHAM | NC | NPDES |
| 27704 | S108492293 | | 134 MICHAEL DRIVE | 134 MICHAEL DR | | DURHAM | NC | NPDES |
| 27704 | 1005539473 | 110006671725 | 134 MICHAEL DRIVE | 134 MICHAEL DR | | DURHAM | NC | FINDS |
| 27704 | S103240250 | P0575 | MIDLAND TERRACE LCID LANDFILL | MIDLAND TERRACE | | DURHAM | NC | HIST LF, SWF/LF |
| 27704 | 1021425275 | | REDMILL FREE MEAL QUICK STOP | 3422 MILL RD | ** | DURHAM | NC | EDR Historical Auto Stations |
| 27704 | 1020630296 | | REDMILL FREE MEAL QUICK STOP | 3427 MILL RD | ** | DURHAM | NC | EDR Historical Auto Stations |
| 27704 | S125529135 | | 1600 MIST LAKE DR GEOTHERMAL FIELD | 1600 MIST LK DR | | DURHAM | NC | UIC |
| 27704 | S130367470 | | MIST LAKE DAM REHABILITATION | MIST LAKE DRIVE | ** | DURHAM | NC | NPDES |
| 27704 | S108492370 | | 3417 MISTY PINE AVENUE | 3417 MISTY PINE AVE | | DURHAM | NC | NPDES |
| 27704 | 1008927130 | 110022849122 | 3417 MISTY PINE AVENUE | 3417 MISTY PINE AVE | | DURHAM | NC | FINDS |
| 27704 | S108492361 | | 4217 MORTON DRIVE | 4217 MORTON DR | | DURHAM | NC | NPDES |
| 27704 | S108492057 | | 4221 MORTON DRIVE | 4221 MORTON DR | | DURHAM | NC | NPDES |
| 27704 | 1005538946 | 110006672957 | GOINS, BILL RESIDENCE | 4221 MORTON DRIVE | | DURHAM | NC | FINDS |
| 27704 | S108491402 | | 4222 MORTON ROAD | 4222 MORTON RD | | DURHAM | NC | NPDES |
| 27704 | 1016686366 | 110031274403 | 4225 MORTON DRIVE | 4225 MORTON DR | | DURHAM | NC | FINDS |
| 27704 | U001196887 | 0-016852 | HARLAN LAWS CORPORATION | 304 MULDEE STREET | | DURHAM | NC | UST |
| 27704 | 1007699876 | 110018564677 | HARLAN LAWS CORPORATION | 304 MULDEE STREET | | DURHAM | NC | FINDS |
| 27704 | U003136485 | 0-016831 | N.C. MUSEUM OF LIFE & SCIENCE | 433 MURRAY AVENUE | J, North, 1/4 - 1/2 | DURHAM | NC | IMD, UST |
| 27704 | 1007716674 | 110018732898 | N.C. MUSEUM OF LIFE AND SCIENCE | 433 MURRAY AVENUE | | DURHAM | NC | FINDS |
| 27704 | S125965087 | | NC MUSEUM OF LIFE & SCIENCE COMPO | 433 MURRY AVE | | DURHAM | NC | |
| 27704 | S117329813 | | 0.91-ACRE SITE | 1304 WEST NC 54 HIGHWAY | | DURHAM | NC | LUST |
| 27704 | S108491737 | | 5509 NOB ROAD | 5509 NOB RD | | DURHAM | NC | NPDES |
| 27704 | 1005539100 | 110006712502 | CEDELL, ALEXANDER - RESIDENCE | 5509 NOB RD | | DURHAM | NC | FINDS |
| 27704 | S113491355 | | 5608 NOB HILL RD. SFR | 5608 NOB HILL RD | | DURHAM | NC | NPDES |
| 27704 | S113190974 | | BECKMANN GEOTHERMAL WELL | 5714 NOB HILL RD | | DURHAM | NC | UIC |
| 27704 | S120840080 | | DUKE TEER HOUSE | 4019 1/2 NORTH ROXBORO ST. | | DURHAM | NC | LUST |
| 27704 | 1007703839 | 110018604303 | COOPER KENWORTH INCORPORATED | I-85 NORTH -SYC ROAD | ** | DURHAM | NC | FINDS |
| 27704 | U001438343 | 0-023114 | MARGARETTSVILLE | NORTHAMPTON CO. | ** | MARGARETTSVILLE | NC | UST |
| 27704 | 1007724904 | 110018815442 | MARGARETTSVILLE | NORTHAMPTON COUNTY | ** | MARGARETTSVILL | NC | FINDS |
| 27704 | S121291109 | | HUTCHINS PROPERTY (SUSAN) | 1816 NORTHGATE STREET | 7, SW, 1/8 - 1/4 | DURHAM | NC | LUST |
| 27704 | 99508534 | | | WEST OF GUEST ROAD | ** | DURHAM | NC | ERNS |
| 27704 | S128023804 | | PAULSELL-HINES PROPERTY | 1016 OLD OXFORD ROAD | | DURHAM | NC | LUST |

EDR ZIP Code Scan Report

| ZIP | EDR-ID | Facility ID | Name | Address | Map/Dir/Dist | City | State | Databases |
|-------|------------|--------------|-------------------------------------|---------------------------|--------------|----------|-------|------------------------------|
| 27704 | 1014205351 | | CATSBURG COUNTRY STORE GAS STA | 1100 OLD OXFORD HWY | | BRAGTOWN | NC | EDR Historical Auto Stations |
| 27704 | 1014204424 | | PERFORMANCE ENGINEERING AUTO RPI | 1405 OLD OXFORD RD | | DURHAM | NC | EDR Historical Auto Stations |
| 27704 | S123345179 | | PHILCO SERVICES | 1405-5 OLD OXFORD RD | | DURHAM | NC | |
| 27704 | 1004744411 | NC0000878678 | UNITED PAINT & BODY SHOP | 1405-F OLD OXFORD RD | | DURHAM | NC | RCRA-NonGen |
| 27704 | 1016622489 | 110004014156 | UNITED PAINT & BODY SHOP | 1405-F OLD OXFORD RD | | DURHAM | NC | FINDS |
| 27704 | 1016633460 | 110004048165 | PRONTO INTERNATIONAL INC | 1405D OLD OXFORD HWY | | DURHAM | NC | FINDS |
| 27704 | 1004746234 | NCD986215069 | PRONTO INTERNATIONAL INC | 1405D OLD OXFORD HWY | | DURHAM | NC | RCRA-NonGen |
| 27704 | 1021132263 | | EVANS FOOD MART | 370 OLD OXFORD HWY | | DURHAM | NC | EDR Historical Auto Stations |
| 27704 | U003136271 | 0-016101 | ONE HOP FOOD MART | 370 OLD OXFORD ROAD | | DURHAM | NC | UST |
| 27704 | S120840150 | | BARBEE ESTATE (EDNA) | 3724 OLD CHAPEL HILL ROAD | | DURHAM | NC | LUST |
| 27704 | 1014204317 | | BOBS CARBURETOR REPAIR | 415 OLD OXFORD HWY | | BRAGTOWN | NC | EDR Historical Auto Stations |
| 27704 | 1016631277 | 110007656474 | NORTHROP ENVIRONMENTAL RESEARCH | OLD HWY 70 | ** | DURHAM | NC | FINDS |
| 27704 | 1004744478 | NCD000616383 | NORTHROP ENVIRONMENTAL RESEARCH | OLD HWY 70 | ** | DURHAM | NC | RCRA-NonGen |
| 27704 | 1015956021 | 110054955465 | 2207 PAGE ROAD | 2207 PAGE RD | | DURHAM | NC | FINDS |
| 27704 | S108492014 | | 2207 PAGE ROAD | 2207 PAGE RD | | DURHAM | NC | NPDES |
| 27704 | 1014202772 | | BEYAH'S CLEANING SERVICE | 5110 PARTRIDGE ST | | OLD FARM | NC | EDR Historical Cleaners |
| 27704 | S117919534 | | TWIN VISION | 4018 PATRIOT DR STE 100 | | DURHAM | NC | NPDES |
| 27704 | 1016686675 | 110033174641 | 1017 PATTERSON ROAD | 1017 PATTERSON RD | | DURHAM | NC | FINDS |
| 27704 | S108966455 | | WOODALL PROPERTY (TONY) | 1017 PATTERSON ROAD | | DURHAM | NC | LUST TRUST, LUST |
| 27704 | S108492602 | | 1023 PATTERSON ROAD | 1023 PATTERSON RD | | DURHAM | NC | NPDES |
| 27704 | 1008389122 | 110022567444 | 1023 PATTERSON ROAD | 1023 PATTERSON RD | | DURHAM | NC | FINDS |
| 27704 | S108492186 | | 1115 PATTERSON ROAD | 1115 PATTERSON RD | | DURHAM | NC | NPDES |
| 27704 | S113491113 | | LARRY AYCOCK SFR | 1204 PATTERSON RD | | DURHAM | NC | NPDES |
| 27704 | 1008389994 | 110022567872 | 1405 PATTERSON ROAD | 1405 PATTERSON RD | | DURHAM | NC | FINDS |
| 27704 | S108491270 | | 1405 PATTERSON ROAD | 1405 PATTERSON RD | | DURHAM | NC | NPDES |
| 27704 | 1016708449 | 110056980012 | 209 PATTERSON ROAD | 209 PATTERSON RD | | DURHAM | NC | FINDS |
| 27704 | S109814222 | | 214 PATTERSON ROAD | 214 PATTERSON RD | | DURHAM | NC | NPDES |
| 27704 | 1012162119 | 110039407889 | 214 PATTERSON ROAD | 214 PATTERSON RD | | DURHAM | NC | FINDS |
| 27704 | S113491933 | | 2204 PATTERSON RD. SFR | 2204 PATTERSON RD | | DURHAM | NC | NPDES |
| 27704 | 1008389209 | 110022567890 | 3411 PAULWOOD COURT | 3411 PAULWOOD CT | | DURHAM | NC | FINDS |
| 27704 | S108491368 | | 3411 PAULWOOD COURT | 3411 PAULWOOD CT | | DURHAM | NC | NPDES |
| 27704 | 1014784418 | 110041944493 | 2923 PERVIS ROAD | 2923 PERVIS RD | | DURHAM | NC | FINDS |
| 27704 | S110493112 | | 2923 PERVIS STREET | 2923 PERVIS ST | | DURHAM | NC | NPDES |
| 27704 | 1007723060 | 110018796999 | D AND S DISTRIBUTING CO., INCORPORA | 2818 PURVIS ROAD | | DURHAM | NC | FINDS |
| 27704 | U003136512 | 0-016899 | D & S DISTRIBUTING CO., INC. | 2818 PURVIS ROAD | | DURHAM | NC | UST |
| 27704 | 1020180493 | | REDMILL QUICK STOP | 3422 RED MILL RD | | DURHAM | NC | EDR Historical Auto Stations |
| 27704 | U003144722 | 0-015471 | RED MILL QUICK STOP | 3422 RED MILL ROAD | | DURHAM | NC | LUST, UST |
| 27704 | S127734107 | | OLD DOMINION - RED MILL ROAD | 3912 RED MILL ROAD | | DURHAM | NC | |
| 27704 | 1016698619 | 110056356072 | 4902 RED MILL ROAD | 4902 RED MILL RD | | DURHAM | NC | FINDS |
| 27704 | U001200004 | 0-021685 | LLOYD MILLENIUUM ENTERPRISES INC | 5139 RED WOOD ROAD | | DURHAM | NC | IMD, LUST, UST |
| 27704 | 1024609486 | 110070397847 | STAR SOLAR | 5521 RED MILL ROAD | | DURHAM | NC | FINDS |
| 27704 | 1016458391 | 110006673019 | REDMILL ROAD QUICK STOP | 3422 REDMILL ROAD | | DURHAM | NC | ICIS, FINDS |
| 27704 | 1004745599 | NCD982151847 | MAYTON'S BODY SHOP | REDMILL RD | ** | DURHAM | NC | RCRA-NonGen |
| 27704 | 1016611549 | 110007666310 | MAYTON'S BODY SHOP | REDMILL RD | ** | DURHAM | NC | FINDS |
| 27704 | 1007707536 | 110018641308 | REDWOOD PARTNERS LIMITED LIABILITY | 2418 REDWOOD ROAD | | DURHAM | NC | FINDS |
| 27704 | S108492152 | | 2432 REDWOOD ROAD | 2432 REDWOOD RD | | DURHAM | NC | NPDES |
| 27704 | 1026705165 | 110070885559 | 3007 REDWOOD ROAD | 3007 REDWOOD RD | | DURHAM | NC | FINDS |
| 27704 | S108491682 | | 3011 REDWOOD ROAD | 3011 REDWOOD RD | | DURHAM | NC | NPDES |
| 27704 | 1008389182 | 110022567603 | 3011 REDWOOD ROAD | 3011 REDWOOD RD | | DURHAM | NC | FINDS |
| 27704 | S113491785 | | DAVID & ALICE JOHNSON SFR | 3218 REDWOOD RD | | DURHAM | NC | NPDES |
| 27704 | 1009669990 | 110027861632 | JOHNSON, DAVID ALICE | 3218 REDWOOD ROAD | | DURHAM | NC | FINDS |
| 27704 | 1008389900 | 110022565133 | 3323 REDWOOD ROAD | 3323 REDWOOD RD | | DURHAM | NC | FINDS |
| 27704 | S108491366 | | 3323 REDWOOD ROAD | 3323 REDWOOD RD | | DURHAM | NC | NPDES |
| 27704 | S108491391 | | 4015 REDWOOD ROAD | 4015 REDWOOD RD | | DURHAM | NC | NPDES |
| 27704 | 1005539087 | 110006712343 | MILAN, DOUGLASS & PATRICIA-RES | 4015 REDWOOD ROAD | | DURHAM | NC | FINDS |
| 27704 | 1015947097 | 110046427639 | 4210 REDWOOD ROAD | 4210 REDWOOD DR | | DURHAM | NC | FINDS |
| 27704 | S108492508 | | 4727 REDWOOD ROAD | 4727 REDWOOD RD | | DURHAM | NC | NPDES |
| 27704 | 1008389985 | 110022567168 | 4727 REDWOOD ROAD | 4727 REDWOOD RD | | DURHAM | NC | FINDS |
| 27704 | S130363285 | | BUCHER MITIGATION SITE | REDWOOD ROAD | ** | DURHAM | NC | NPDES |
| 27704 | 1020011407 | | J&M COMMERCIAL CLEANERS INC | 403 RIPPLING STREAM RD | | DURHAM | NC | EDR Historical Cleaners |
| 27704 | 1010344761 | 110030766133 | 4717 RIVERSIDE DRIVE | 4717 RIVERSIDE DR | | DURHAM | NC | FINDS |
| 27704 | S108925619 | | 4717 RIVERSIDE DRIVE | 4717 RIVERSIDE DR | | DURHAM | NC | NPDES |
| 27704 | 1014205414 | | TERRYS SERVICE GARAGE INC | 101 ROCKWAY AVE | ** | BRAGTOWN | NC | EDR Historical Auto Stations |
| 27704 | 1014205112 | | TERRYS SERVICE GARAGE | 101 ROCKWAY ST E | | BRAGTOWN | NC | EDR Historical Auto Stations |

EDR ZIP Code Scan Report

| ZIP | EDR-ID | Facility ID | Name | Address | Map/Dir/Dist | City | State | Databases |
|-------|------------|--------------|----------------------------------|---------------------------|--------------------|--------|-------|------------------------------------|
| 27704 | 1021466272 | | BRAGTOWN SERVICE CENTER INC | 103 E ROCKWAY ST | | DURHAM | NC | EDR Historical Auto Stations |
| 27704 | S110629986 | | RAMSAY PROPERTY | 200 E. ROCKWAY STREET | | DURHAM | NC | LUST TRUST, INST CONTROL, LUST |
| 27704 | 2010956884 | | QUICK 10 #6 | 4313 ROCKY CREEK DRIVE | | DURHAM | NC | ERNS |
| 27704 | 1016633461 | 110004040216 | QUICK 10 #6 | 1917 ROXBORO RD | | DURHAM | NC | FINDS |
| 27704 | 1000448791 | NCD986174894 | QUICK 10 #6 | 1917 ROXBORO RD | | DURHAM | NC | RCRA-NonGen |
| 27704 | U003136037 | 0-015222 | D/B/A GARRETT'S 76 | 1917 ROXBORO RD. | O, SSE, 1/2 - 1 | DURHAM | NC | LUST, UST |
| 27704 | S110776513 | | MCDONALD'S PARKING LOT | 1918 N. ROXBORO STREET | O, SSE, 1/2 - 1 | DURHAM | NC | LUST TRUST, INST CONTROL, LUST |
| 27704 | 1016648621 | 110004043419 | EXXON RAS #43364 | 1918 ROXBORO RD | | DURHAM | NC | FINDS |
| 27704 | 1004745978 | NCD986187854 | EXXON RAS #43364 | 1918 ROXBORO RD | | DURHAM | NC | RCRA-NonGen |
| 27704 | 1007694977 | 110018515588 | LOC. #4-3364 | 1918 ROXBORO ROAD | | DURHAM | NC | FINDS |
| 27704 | U003137493 | 0-021632 | LOC. 4-3364 | 1918 ROXBORO ROAD | O, SSE, 1/2 - 1 | DURHAM | NC | LUST, UST |
| 27704 | S125088481 | | QUICK AS A WINK CLEANERS | 2100 N ROXBORO RD | | DURHAM | NC | DRYCLEANERS |
| 27704 | 1018425157 | | CINDY INC | 2100 N ROXBORO ST | | DURHAM | NC | EDR Historical Cleaners |
| 27704 | 1016958775 | NCP100214041 | QUICK AS A WINK CLEANERS | 2100 N ROXBORO ST | | DURHAM | NC | RCRA-NonGen |
| 27704 | 1014205044 | | COASTAL MART GAS & FOOD | 2109 ROXBORO RD N | | DURHAM | NC | EDR Historical Auto Stations |
| 27704 | U003136196 | 0-015886 | JOY FOOD STORES | 2109 ROXBORO RD | L, SE, 1/2 - 1 | DURHAM | NC | INST CONTROL, IMD, LUST, UST |
| 27704 | 1007694666 | 110018512466 | COASTAL MART #466 | 2109 ROXBORO ROAD | | DURHAM | NC | FINDS |
| 27704 | 1014204029 | | TOPS PETROLEUM CORP GAS STA | 2110 ROXBORO RD N | | DURHAM | NC | EDR Historical Auto Stations |
| 27704 | 1020525491 | | TOPS PETROLEUM CORP | 2110 N ROXBORO ST | | DURHAM | NC | EDR Historical Auto Stations |
| 27704 | 2022345740 | | TOPS TEXACO MART #6 | 2110 N. ROXBORO RD | | DURHAM | NC | ERNS |
| 27704 | 1007718755 | 110018753810 | TOPS TEXACO MART #6 | 2110 ROXBORO ROAD | | DURHAM | NC | FINDS |
| 27704 | U003144897 | 0-016536 | COLONIAL VILLAGE FAMILY FARE 196 | 2110 ROXBORO ROAD | L, SE, 1/4 - 1/2 | DURHAM | NC | LUST, UST |
| 27704 | U001196619 | 0-016488 | WESTERN AUTO | 2206 N ROXBORO RD. | | DURHAM | NC | UST |
| 27704 | 1007717322 | 110018739392 | WESTERN AUTO | 2206 NORTH ROXBORO ROAD | | DURHAM | NC | FINDS |
| 27704 | 1020802694 | | B P CONVENIENCE CENTER | 2211 N ROXBORO ST | | DURHAM | NC | EDR Historical Auto Stations |
| 27704 | S128650185 | | ROXBORO BP | 2211 NORTH ROXBORO ROAD | G, SE, 1/4 - 1/2 | DURHAM | NC | LUST |
| 27704 | 1007724400 | 110018810401 | ROXBORO ROAD BP | 2211 ROXBORO ROAD | | DURHAM | NC | FINDS |
| 27704 | S128650186 | | ROXBORO RD FAMILY FARE | 2211 ROXBORO ROAD | G, SE, 1/4 - 1/2 | DURHAM | NC | LUST |
| 27704 | U003136348 | 0-016397 | BEAVER POND FAMILY FARE #415 | 2211 ROXBORO ROAD | G, SE, 1/4 - 1/2 | DURHAM | NC | LUST TRUST, INST CONTROL, IMD, UST |
| 27704 | 1007725257 | 110018818975 | GO SPEEDY O | 2301 ROXBORO ROAD | | DURHAM | NC | FINDS |
| 27704 | U003136213 | 0-015942 | GO SPEEDY O | 2301 ROXBORO ROAD | | DURHAM | NC | UST |
| 27704 | S118362097 | | MASSENGILL PROPERTY (JEFF) | 2515 NORTH ROXBORO STREET | F, East, 1/4 - 1/2 | DURHAM | NC | LUST TRUST, LUST |
| 27704 | S108852016 | 33380 | CARTER PROPERTY (LUNA) | 2604 ROXBORO ST | M, East, 1/4 - 1/2 | DURHAM | NC | LUST TRUST, INST CONTROL, LUST |
| 27704 | S125454136 | | FORMER SCOTT WYATT PROPERTY | 2612 ROXBORO ROAD | M, East, 1/4 - 1/2 | DURHAM | NC | FINDS |
| 27704 | 1007725100 | 110018817404 | BROWN BROTHERS PLBG. AND HTG. C | 2824 ROXBORO ROAD | | DURHAM | NC | UST |
| 27704 | U003144792 | 0-015928 | BROWN BROTHERS PLBG. & HTG. CO. | 2824 ROXBORO ROAD | | DURHAM | NC | EDR Historical Auto Stations |
| 27704 | 1014204809 | | MARATHON MUFFLER SHOP AUTO EXHA | 2903 N ROXBORO RD | | DURHAM | NC | DRYCLEANERS |
| 27704 | S125088485 | | BRAGGTOWN CLEANERS | 2903 ROXBORO RD | | DURHAM | NC | UST |
| 27704 | U003146811 | 0-031118 | AT&T DURHAM | 3003 ROXBORO RD | | DURHAM | NC | FINDS |
| 27704 | 1007714291 | 110018708950 | AT COMMUNICATIONS | 3003 ROXBORO ROAD | | DURHAM | NC | UST |
| 27704 | U001205896 | 0-031624 | DURHAM TOLL CENTER | 3007 ROXBORO ROAD | | DURHAM | NC | FINDS |
| 27704 | 1007702776 | 110018593672 | BRAGTOWN BP | 3101 ROXBORO ROAD | | DURHAM | NC | LUST TRUST, UIC, IMD, UST |
| 27704 | U003136291 | 0-016171 | BRAGTOWN BP 130 | 3101 ROXBORO ROAD | | DURHAM | NC | EDR Historical Auto Stations |
| 27704 | 1014205763 | | RIPPYS GARAGE AUTO RPR | 3102 N ROXBORO RD | | DURHAM | NC | FINDS |
| 27704 | 1007708941 | 110018655356 | CONTINENTAL BAKING COMPANY | 3102 ROXBORO ROAD | | DURHAM | NC | UST |
| 27704 | U001187006 | 0-001509 | CONTINENTAL BAKING COMPANY | 3102 ROXBORO ROAD | | DURHAM | NC | LUST |
| 27704 | S111161273 | | WRIGHT SCHOOL MAIN BUILDING | 3132 NORTH ROXBORO STREET | | DURHAM | NC | INST CONTROL, LUST |
| 27704 | S109504321 | | BELVIN, MARY PROPERTY (FMR) | 3217 ROXBORO ROAD | | DURHAM | NC | EDR Historical Auto Stations |
| 27704 | 1014205065 | | GOODYEAR AUTO RPR | 3310 N ROXBORO RD | | DURHAM | NC | INST CONTROL, LUST |
| 27704 | S117055242 | | RCP INVESTMENTS VII, LLC | 3310 NORTH ROXBORO STREET | | DURHAM | NC | FINDS |
| 27704 | 1014784092 | 110043349695 | APPLE AUTO/MCBROOM RENTAL | 3325 ROXBORO RD. | | DURHAM | NC | EDR Historical Auto Stations |
| 27704 | 1014204037 | | WILKINSON AUTO SERVICE AUTO RPR | 3341 N ROXBORO RD | | DURHAM | NC | EDR Historical Cleaners |
| 27704 | 1014203648 | | BRAGTOWN LAUNDERETTE | 3401 ROXBORO RD N | | DURHAM | NC | EDR Historical Auto Stations |
| 27704 | S123344694 | | ROXBORO MINI SAFE STORAGE | 3447 NORTH ROXBORO STREET | | DURHAM | NC | |
| 27704 | 1014204070 | | NO 300 BEST | 3500 ROXBORO RD N | | DURHAM | NC | EDR Historical Auto Stations |

EDR ZIP Code Scan Report

| ZIP | EDR-ID | Facility ID | Name | Address | Map/Dir/Dist | City | State | Databases |
|-------|------------|--------------|------------------------------------|----------------------------|--------------|--------|-------|------------------------------|
| 27704 | 1010439143 | 110031367660 | WALMART #1614 | 3500 ROXBORO ST | | DURHAM | NC | FINDS |
| 27704 | 1010323293 | NCR000141705 | WALMART #1614 | 3500 ROXBORO ST | | DURHAM | NC | RCRA-NonGen |
| 27704 | 1019919388 | | A-1 DRY CLEANERS INC | 3600 ROXBORO RD | | DURHAM | NC | EDR Historical Cleaners |
| 27704 | 1014204311 | | BRAGTOWN SHELL SERVICE | 3615 ROXBORO RD N | | DURHAM | NC | EDR Historical Auto Stations |
| 27704 | 1020135430 | | MAYTONS SHELL SERVICE | 3615 N ROXBORO ST | | DURHAM | NC | EDR Historical Auto Stations |
| 27704 | 1007721967 | 110018786054 | BRAGTOWN SHELL SERVICE | 3615 ROXBORO ROAD | | DURHAM | NC | FINDS |
| 27704 | U003136226 | 0-015961 | BRAGTOWN SHELL SERVICE | 3615 WEST ROXBORO ROAD | | DURHAM | NC | UST |
| 27704 | 1024371557 | 110070274046 | VERIZON CORPORATE RESOURCES GRC | 3632 N. ROXBORO ST. | | DURHAM | NC | FINDS |
| 27704 | 1017462878 | | VERIZON INCORPORATED - 3632 NORTH | 3632 NORTH ROXBORO ROAD | | DURHAM | NC | |
| 27704 | 1004549265 | NCD065299851 | DUKE REGIONAL HOSPITAL | 3643 N ROXBORO ST | | DURHAM | NC | IMD, RCRAInfo-SQG |
| 27704 | S121514962 | | DUKE REGIONAL HOSPITAL | 3643 NORTH ROXBORO ROAD | | DURHAM | NC | |
| 27704 | 1007724264 | | DUKE REGIONAL HOSPITAL | 3643 NORTH ROXBORO ROAD | | DURHAM | NC | |
| 27704 | U003136366 | 0-016469 | DURHAM REG HOSP-MEMBER OF DUKE I | 3643 NORTH ROXBORO STREET | | DURHAM | NC | UST |
| 27704 | 1016064756 | 110018809057 | DURHAM COUNTY HOSPITAL CORPORAT | 3643 NORTH ROXBORO STREET | | DURHAM | NC | ICIS, FINDS |
| 27704 | 1014202810 | | GUARANTEE CARPET CLEANING AND DY | 3707 ROXBORO RD N | | DURHAM | NC | EDR Historical Cleaners |
| 27704 | 1014955970 | 110045981657 | CVS PHARMACY #4444 | 3737 N. ROXBORO RD | | DURHAM | NC | RCRA-CESQG, FINDS |
| 27704 | 1017379353 | 110062630675 | CARTER CHARTER SCHOOL | 410 N. ROXBORO RD. | | DURHAM | NC | ICIS, FINDS |
| 27704 | 1025991265 | 110070604506 | EXCELSIOR CLASSICAL ACADEMY | 4100 NORTH ROXBORO STREET | | DURHAM | NC | FINDS |
| 27704 | U001204306 | 0-028662 | HEADQUARTERS-SOUTH AREA | 4100 ROXBORO ROAD | | DURHAM | NC | LUST, UST |
| 27704 | 1007718802 | 110018754258 | HEADQUARTERS-SOUTH AREA | 4100 ROXBORO ROAD | | DURHAM | NC | FINDS |
| 27704 | 1021135098 | | NUGGET OIL INC | 4117 N ROXBORO RD STE 130 | | DURHAM | NC | EDR Historical Auto Stations |
| 27704 | S130369023 | | MCDONALDS | 4301 N. ROXBORO ST. | | DURHAM | NC | NPDES |
| 27704 | 1012211567 | NCR000148775 | NCDSCA DC320017(RAMBO CLEANERS) | 4306 N ROXBORO RD | | DURHAM | NC | RCRA-CESQG |
| 27704 | 1015945464 | 110046239619 | NCDSCA DC320017(RAMBO CLEANERS) | 4306 N ROXBORO RD, STE 100 | | DURHAM | NC | FINDS |
| 27704 | 1025896314 | | NCDSCA DC320017(RAMBO CLEANERS) | 4306 N ROXBORO RD, STE 100 | | DURHAM | NC | |
| 27704 | 1001817817 | NCR000011478 | ECONO LUBE N TUNE #271 | 4321 N ROXBORO DR | | DURHAM | NC | RCRA-NonGen |
| 27704 | 1016620238 | 110004059429 | ECONO LUBE N TUNE #271 | 4321 N ROXBORO DR | | DURHAM | NC | FINDS |
| 27704 | 1021992020 | | CITGO LUBE | 4321 N ROXBORO ST | | DURHAM | NC | EDR Historical Auto Stations |
| 27704 | 1014202939 | | TERRYS ONE HOURS MARTINIZING | 4400 ROXBORO RD N | | DURHAM | NC | EDR Historical Cleaners |
| 27704 | 1014203960 | | EXXON SHOP GAS STA | 4401 ROXBORO RD N | | DURHAM | NC | EDR Historical Auto Stations |
| 27704 | 1022044622 | | HOLMES OIL COMPANY INC | 4401 N ROXBORO ST | | DURHAM | NC | EDR Historical Auto Stations |
| 27704 | 1007724997 | 110018816361 | EXXON SHOP 13 | 4401 NORTH ROXBORO ROAD | | DURHAM | NC | FINDS |
| 27704 | 1014393899 | NCR000149757 | NCDSCA DC320001(ONE HOUR KORETIZI | 4404 N ROXBORO ST | | DURHAM | NC | RCRA-CESQG |
| 27704 | 1025896315 | | NCDSCA DC320001(ONE HOUR KORETIZI | 4404 N ROXBORO ST, STE 100 | | DURHAM | NC | |
| 27704 | 1015945467 | 110046239655 | NCDSCA DC320001(ONE HOUR KORETIZI | 4404 N ROXBORO ST, STE 100 | | DURHAM | NC | FINDS |
| 27704 | 1014204759 | | GROWING MOTORS AUTO REPRS | 4414 ROXBORO RD N | | DURHAM | NC | EDR Historical Auto Stations |
| 27704 | 1014205692 | | MIDAS MUFFLER & BRAKE SHOP AUTO E. | 4501 N ROXBORO RD | | DURHAM | NC | EDR Historical Auto Stations |
| 27704 | 1027564310 | 110071334164 | ROGER'S GARAGE | 4501 ROXBORO RD | | DURHAM | NC | FINDS |
| 27704 | 1027509302 | | ROGER'S GARAGE | 4501 ROXBORO RD | | DURHAM | NC | |
| 27704 | 1027472907 | NCS000002815 | ROGER'S GARAGE | 4501 ROXBORO RD | | DURHAM | NC | RCRA-NonGen |
| 27704 | 1014205412 | | PRECISION FRANCHISING AUTO RPR | 4503 N ROXBORO RD | | DURHAM | NC | EDR Historical Auto Stations |
| 27704 | U003136092 | 0-015500 | BOBBY'S GULF SERVICE | 4506 ROXBORO ROAD | | DURHAM | NC | UST |
| 27704 | 1007721827 | 110018784662 | BOBBY S GULF SERVICE | 4506 ROXBORO ROAD | | DURHAM | NC | FINDS |
| 27704 | U003136128 | 0-015642 | BOWLING EXXON | 4530 ROXBORO ROAD | | DURHAM | NC | UST |
| 27704 | 1007726142 | 110018827821 | BOWLING EXXON | 4530 ROXBORO ROAD | | DURHAM | NC | FINDS |
| 27704 | 1014203966 | | BOWLINGS EXXON GAS STATIONS | 4532 N ROXBORO RD | | DURHAM | NC | EDR Historical Auto Stations |
| 27704 | 1014204771 | | WILCO SERVICE STATION | 4535 ROXBORO RD N | | DURHAM | NC | EDR Historical Auto Stations |
| 27704 | 1014206383 | | WILCO GAS STATIONS | 4535 N ROXBORO RD | | DURHAM | NC | EDR Historical Auto Stations |
| 27704 | 1007726421 | 110018830611 | NORTH DURHAM CITGO | 4535 ROXBORO ROAD | | DURHAM | NC | FINDS |
| 27704 | U003369552 | 0-015512 | NORTH DURHAM CITGO | 4535 ROXBORO ROAD | | DURHAM | NC | UST |
| 27704 | 1014204733 | | PORT SERVICE STATION | 4602 ROXBORO RD N | | DURHAM | NC | EDR Historical Auto Stations |
| 27704 | 1020660364 | | EAST COAST OIL CORPORATION | 4604 N ROXBORO RD | | DURHAM | NC | EDR Historical Auto Stations |
| 27704 | 1016648620 | 110004058625 | EAST COAST #72 | 4604 N ROXBORO RD | | DURHAM | NC | FINDS |
| 27704 | 1020185316 | | PANTRY INC | 4604 N ROXBORO ST | | DURHAM | NC | EDR Historical Auto Stations |
| 27704 | S130367049 | | NORTHERN HIGH SCHOOL REPLACEMEN | 4622 N ROXBORO STREET | | DURHAM | NC | NPDES |
| 27704 | U003134071 | 0-001025 | FLOWER BAKING CO SALES OFFICE | 4900 ROXBORO RD | | DURHAM | NC | UST |

EDR ZIP Code Scan Report

| ZIP | EDR-ID | Facility ID | Name | Address | Map/Dir/Dist | City | State | Databases |
|-------|------------|--------------|------------------------------------|-------------------------|--------------------|-----------|-------|-------------------------------------|
| 27704 | 1007708637 | 110018652340 | FLOWER BAKING CO SALES OFFICE | 4900 ROXBORO ROAD | | DURHAM | NC | FINDS |
| 27704 | 1014203228 | | CARO CLEANERS LAUNDROMAT & CLEAN | 4914 ROXBORO RD N | | DURHAM | NC | EDR Historical Cleaners |
| 27704 | S125088501 | | TRIANGLE CLEANERS | 4914 N ROXBORO RD | | DURHAM | NC | DRYCLEANERS |
| 27704 | 1014205709 | | WILSONS UNION 76 SERVICE | 5000 ROXBORO RD N | | DURHAM | NC | EDR Historical Auto Stations |
| 27704 | S101522870 | 0-015220 | FORMER RIVERVIEW 76 SERVICE STATIC | 5000 N ROXBORO RD | | DURHAM | NC | LUST TRUST, UIC, IMD |
| 27704 | U003136036 | 0-015220 | JOHN J KOUTSIS | 5000 ROXBORO RD. | | DURHAM | NC | LUST, UST |
| 27704 | 1007726500 | 110018831406 | JOHN J KOUTSIS | 5000 ROXBORO ROAD | | DURHAM | NC | FINDS |
| 27704 | 1014204000 | | COTTMAN TRANSMISSION | 5016 N ROXBORO RD | | DURHAM | NC | EDR Historical Auto Stations |
| 27704 | 1022039266 | | ENO TRANSMISSION & AUTO CARE C | 5016 N ROXBORO ST | | DURHAM | NC | EDR Historical Auto Stations |
| 27704 | 1000414902 | NCD981760002 | COTTMAN TRANSMISSION CENTER | 5016 NORTH ROXBORO | | DURHAM | NC | RCRA-NonGen |
| 27704 | 1016644308 | 110004025199 | COTTMAN TRANSMISSION CENTER | 5016 NORTH ROXBORO | | DURHAM | NC | FINDS |
| 27704 | 1014203794 | | AMERICAN DRY CLEANERS | 5104 N ROXBORO RD | | DURHAM | NC | EDR Historical Cleaners |
| 27704 | U003135998 | 0-015052 | RIVERVIEW CHEVRON | 5202 ROXBORO ROAD | | DURHAM | NC | UST |
| 27704 | 1007704062 | 110018606560 | RIVERVIEW CHEVRON | 5202 ROXBORO ROAD | | DURHAM | NC | FINDS |
| 27704 | 1014205004 | | ACCURATE TRANSMISSION AUTO | 5254 ROXBORO RD N | | DURHAM | NC | EDR Historical Auto Stations |
| 27704 | 1014204777 | | ROXBORO ROAD ZIP MART STALLINGS O | 5274 ROXBORO RD N | | DURHAM | NC | EDR Historical Auto Stations |
| 27704 | S111283823 | | JUST TIRES - ROXBORO ST | 5280 N. ROXBORO STREET | | DURHAM | NC | |
| 27704 | S112338245 | | JUST TIRES - ROXBORO ST | 5280 N. ROXBORO STREET | | DURHAM | NC | |
| 27704 | 1014205371 | | CLAYTON WAYNE ENO B P SERVICE GAS | 5292 ROXBORO RD N | | DURHAM | NC | EDR Historical Auto Stations |
| 27704 | 1007724394 | 110018810349 | ENO BP SERVICE | 5292 ROXBORO ROAD | | DURHAM | NC | FINDS |
| 27704 | U003136346 | 0-016391 | ENO BP 240 | 5292 ROXBORO ROAD | | DURHAM | NC | LUST TRUST, INST CONTROL, LUST, UST |
| 27704 | 1014206338 | | COTTMAN TRANSMISSION | 6016 ROXBORO RD N | | DURHAM | NC | EDR Historical Auto Stations |
| 27704 | U001205784 | 0-031406 | QUICK AS A WINK CLEANERS | 2100 ROXBORO ROAD | | DURHAM | NC | UST |
| 27704 | S110987162 | | CARTER PROPERTY | 2101 RUFFIN STREET | C, WNW, 1/4 - 1/2 | DURHAM | NC | LUST TRUST, INST CONTROL, LUST |
| 27704 | S109164510 | | JACKSON PROPERTY | 4430 RYAN STREET | | DURHAM | NC | LUST TRUST, LUST |
| 27704 | 1016648596 | 110055254674 | 222 SANTEE ROAD | 222 SANTEE RD | | DURHAM | NC | FINDS |
| 27704 | S108492050 | | 408 SANTEE ROAD | 408 SANTEE RD | | DURHAM | NC | NPDES |
| 27704 | 1005539158 | 110006804351 | GLENN NORMAN W- RESIDENCE | 408 SANTEE RD | | DURHAM | NC | FINDS |
| 27704 | S130365287 | | DURHAM ELEMENTARY SCHOOL 'C' | 906 SCOTT KING ROAD | | DURHAM | NC | NPDES |
| 27704 | S115705358 | | FRANCIS HORTON ESTATE PROPERTY | 3207 SHAFTBURY STREET | | DURHAM | NC | LUST TRUST, LUST |
| 27704 | S120840062 | | BEATTIE PROPERTY (HUNTER) | 3103 SHAFTSBURY STREET | | DURHAM | NC | INST CONTROL, LUST |
| 27704 | S112223116 | | FAULKENBURY, JOHN PROPERTY | 3110 SHAFTSBURY STREET | | DURHAM | NC | LUST TRUST, LUST |
| 27704 | 1016626855 | 110055254692 | 2200 SHAW ROAD | 2200 SHAW RD | | DURHAM | NC | FINDS |
| 27704 | S111161348 | | WILHITE PROPERTY | 2409 SHENANDOAH AVE | 4, SE, 1/8 - 1/4 | DURHAM | NC | |
| 27704 | S112338222 | | WILHITE PROPERTY | 2409 SHENANDOAH AVE | | DURHAM | NC | |
| 27704 | S112338197 | | FINCH RESIDENCE | 2813 SHENANDOAH AVE | | DURHAM | NC | |
| 27704 | S110776475 | | FINCH RESIDENCE | 2813 SHENANDOAH AVE | 34, NNE, 1/4 - 1/2 | DURHAM | NC | |
| 27704 | S130365208 | | MAGNOLIA CREEK PHASE 4- LOTS 29-33 | SILENT BEND DRIVE | ** | DURHAM | NC | NPDES |
| 27704 | S110729118 | | SCOTT P. GREINER SFR | 2810 STADIUM DR | | DURHAM | NC | UIC |
| 27704 | U004281466 | | DURHAM REG EMS FACILITY | 402 STADIUM DRIVE | | DURHAM | NC | UST |
| 27704 | 1007714193 | 110018707951 | DURHAM REG EMS FACILITY | 402 STADIUM DRIVE | | DURHAM | NC | FINDS |
| 27704 | S130367115 | | ROCK QUARRY PARK | 500 STADIUM DRIVE | | DURHAM | NC | NPDES |
| 27704 | U001206783 | 0-033141 | OMS 12 | STADIUM DRIVE | | DURHAM | NC | UST |
| 27704 | U001958946 | 0-033952 | NC ARMY NATIONAL GUARD ARMORY | STADIUM DRIVE | | DURHAM | NC | UST |
| 27704 | 1011930069 | | 5116 STANLEY ROAD | 5116 STANLEY RD | | DURHAM | NC | |
| 27704 | 1026690306 | 110037513704 | 5116 STANLEY ROAD | 5116 STANLEY RD | | DURHAM | NC | FINDS |
| 27704 | S122513667 | | CLAY PROPERTY | 5105 STANLEY ROAD | | DURHAM | NC | LUST |
| 27704 | S109228966 | | 5116 STANLEY ROAD | 5116 STANLEY RD | | DURHAM | NC | NPDES |
| 27704 | 1014206328 | | LLOYDS REPAIR SERVICE | 2811 STATE ST | | BRAGTOWN | NC | EDR Historical Auto Stations |
| 27704 | 1007724905 | 110018815451 | HILLSBORO | STATE ROAD #1129 | ** | HILLSBORO | NC | FINDS |
| 27704 | 1007698846 | 110018554358 | SILK HOPE | STATE ROAD 2352 | ** | SILK HOPE | NC | FINDS |
| 27704 | S113491185 | | ROBERT AND REBECCA MILBACK SFR | 2806 SWEETBRIAR RD | | DURHAM | NC | NPDES |
| 27704 | 1009666970 | 110025397611 | SPENCE, BRIAN P | 2806 SWEETBRIAR ROAD | | DURHAM | NC | FINDS |
| 27704 | S105764108 | 3110 | WESTERN CAROLINA OIL CO | 3715 SWEETEN CREEK ROAD | | ARDEN | NC | LUST |
| 27704 | 1009217573 | 110024437867 | ALMAC CLINICAL SERVICES INC | 4228 TECHNOLOGY DR | | DURHAM | NC | FINDS, RCRAInfo-LQG |
| 27704 | 1017456620 | | ALMAC CLINICAL SERVICES INC | 4228 TECHNOLOGY DR | | DURHAM | NC | |
| 27704 | 1024410337 | 110070326534 | ARGOS THERAPEUTICS INC | 4233 TECHNOLOGY DR. | | DURHAM | NC | FINDS |
| 27704 | 1018276978 | 110069289175 | ALMAC DIAGNOSTICS INC | 4238 TECHNOLOGY DR | | DURHAM | NC | ICIS, RCRAInfo-SQG, FINDS |
| 27704 | S108491747 | | 1117 THOMPSON ROAD | 1117 THOMPSON RD | | DURHAM | NC | NPDES |
| 27704 | 1005680534 | 110006673215 | WILLIFORD, CHARLES & LAURIE | 1117 THOMPSON ROAD | | DURHAM | NC | FINDS |

EDR ZIP Code Scan Report

| ZIP | EDR-ID | Facility ID | Name | Address | Map/Dir/Dist | City | State | Databases |
|-------|------------|--------------|-------------------------------------|---------------------------------------|--------------------|------------------------|-------|------------------------------|
| 27704 | S108491243 | | 1126 THOMPSON ROAD | 1126 THOMPSON ROAD | | DURHAM | NC | NPDES |
| 27704 | 1014901328 | | 1216 THOMPSON ROAD | 1216 THOMPSON ROAD | | DURHAM | NC | FINDS |
| 27704 | U003136121 | 110043968711 | 0-015607 | MITSUBISHI SEMICONDUCTOR AMERICA | | DURHAM | NC | LUST TRUST, LUST, UST |
| 27704 | 1016068922 | 110010449666 | | MITSUBISHI SEMICONDUCTOR, AMERICA | | DURHAM | NC | FINDS |
| 27704 | 1010706553 | 110032969349 | | DEHAVEN'S TRANSFER & STORAGE | | DURHAM | NC | FINDS |
| 27704 | 1023678154 | NCP102516069 | | ABC SUPPLY COMPANY INC | ** | DURHAM | NC | RCRA-NonGen |
| 27704 | 1023968184 | NCP082817099 | | ABC SUPPLY COMPANY INC | ** | DURHAM | NC | RCRA-NonGen |
| 27704 | 1023707411 | 110070121482 | | ABC SUPPLY COMPANY INC | | DURHAM | NC | FINDS |
| 27704 | S108492643 | | 103 TOMMY WELLS DRIVE | 103 TOMMY WELLS DR | | DURHAM | NC | NPDES |
| 27704 | 1008389228 | 110022568087 | | 103 TOMMY WELLS DRIVE | | DURHAM | NC | FINDS |
| 27704 | 1014203511 | | STA DRY WATERPROOF CLNRS & DYERS | 817 TRINITY AVE E | | DURHAM | NC | EDR Historical Cleaners |
| 27704 | S105164019 | P0050 | | THERMAL REDUCTION SYSTEMS | | DURHAM | NC | HIST LF, SWF/LF |
| 27704 | U001187221 | 0-001843 | | PICKARDROOFING CO INC | | DURHAM | NC | UST |
| 27704 | 1007708331 | 110018649275 | | PICKARDROOFING CO INCORPORATED | | DURHAM | NC | FINDS |
| 27704 | 1014206304 | | BLUES SHOP ON WHEELS ENGE | 901 E TRINITY AVE | | DURHAM | NC | EDR Historical Auto Stations |
| 27704 | S118755894 | | BETH PROPERTY (EDWARD) | 428 VALLEY DRIVE | | DURHAM | NC | LUST |
| 27704 | S130366017 | | NDWRF & ACADIA ST WATERLINE REPL. I | VARIABLES - EASEMENTS NEAR FLETCHER'S | ** | DURHAM | NC | NPDES |
| 27704 | S130364188 | | ENO RIVER OUTFALL UPGRADE PHASE II | VARIOUS LOCATIONS - LINEAR PROJECT | ** | DURHAM | NC | NPDES |
| 27704 | 1007719494 | 110018761204 | | JAY S AUTO REPAIR | ** | DURHAM | NC | FINDS |
| 27704 | U000322507 | 0-016063 | | JAY'S AUTO REPAIR | | DURHAM | NC | UST |
| 27704 | S112168834 | | LUDINGTON RESIDENCE | 1112 WELLS STREET | | DURHAM | NC | |
| 27704 | 2021314454 | | | 1203 WHISPERING OAK LANE | | DURHAM | NC | ERNS |
| 27704 | 2010932965 | | | 1303 WHISPERING OAK LANE | | DURHAM | NC | ERNS |
| 27704 | S110052190 | | WALTER NEAL SIMMONS | 7801 WILLARDSVILLE STA RD | | DURHAM | NC | UIC |
| 27704 | 1024703358 | | LOWE'S OF N. DURHAM #576 | 117 WILLIAM PENN PLAZA | | DURHAM | NC | |
| 27704 | 1027140263 | 110071193143 | | LOWE'S OF N. DURHAM #576 | | DURHAM | NC | FINDS |
| 27704 | 1024889118 | NCR000170852 | | LOWE'S OF N. DURHAM #576 | | DURHAM | NC | RCRAInfo-SQG |
| 27704 | S112338255 | | SQUIRE PROPERTY (STEPHEN) | 3112 WINSTON ROAD | | DURHAM | NC | |
| 27704 | S111444615 | | SQUIRE PROPERTY (STEPHEN) | 3112 WINSTON ROAD | | DURHAM | NC | |
| 27704 | 1021207370 | | EC LONG TRANSMISSIONS | 122 WOLFPACK LN | | DURHAM | NC | EDR Historical Auto Stations |
| 27704 | 1014203967 | | C & C AUTOMOTIVE ENGINE REPR | 129 WOLFPACK LN | | DURHAM | NC | EDR Historical Auto Stations |
| 27704 | S109367293 | | CLARK PROPERTY | 2006 WOODVIEW DRIVE | C, WNW, 1/4 - 1/2 | DURHAM | NC | LUST TRUST, LUST |
| 27704 | S122513836 | | THOMAS RESIDENCE (THRESSA) | 2010 WOODVIEW DRIVE | C, WNW, 1/4 - 1/2 | DURHAM | NC | LUST |
| 27704 | S109034065 | | WEAVER RESIDENCE (JOSEPH) | 2015 WOODVIEW DRIVE | 18, WNW, 1/4 - 1/2 | DURHAM | NC | LUST TRUST, LUST |
| 27704 | 1007715270 | 110018718770 | | FOXFIRE APARTMENTS | | DURHAM | NC | FINDS |
| 27705 | 1006289624 | 110011865446 | | FIVE OAKS SDA SCHOOL | ** | DURHAM | NC | FINDS |
| 27705 | 1008017713 | 110027402059 | | TRIANGLE APARTMENTS | ** | DURHAM | NC | FINDS |
| 27705 | 1007724879 | 110018815200 | | SERVICETOWN TOWN TRUCK STOP | ** | DURHAM | NC | FINDS |
| 27705 | U003144815 | 0-016035 | | SERVICETOWN TOWN TRUCK STOP | | DURHAM | NC | UST |
| 27705 | 1021768513 | | AUTOMOTIVE CATERING SERVICE | ROUTE 1 BOX 254 | ** | DURHAM | NC | EDR Historical Auto Stations |
| 27705 | 1020669406 | | COMMUNITY CROWN SERVICE | RT 1 | ** | DURHAM | NC | EDR Historical Auto Stations |
| 27705 | 1007711813 | 110018684100 | | TRIANGLE CARE CENTER INCORPORATE | ** | DURHAM | NC | FINDS |
| 27705 | 1004552059 | 110006671921 | | DALCORSO, DANIEL | ** | DURHAM | NC | FINDS |
| 27705 | 1007723294 | 110018799335 | | ENO RIVER STATE PARK | ** | DURHAM | NC | FINDS |
| 27705 | U001439590 | 0-031780 | | ENO RIVER STATE PARK | | DURHAM | NC | IMD, LUST, UST |
| 27705 | 1015731418 | NC6680090002 | | US EPA TECH CTR | | RESEARCH TRIANGLE PARK | NC | CERCLIS-NFRAP |
| 27705 | 1009652636 | 110027380787 | | NORTH CHATHAM WATER AND SEWER C | | DURHAM, NC | NC | FINDS |
| 27705 | S130369697 | | ENO TAP SECURITY ENHANCEMENTS | 4224 HIGHWAY 70 WEST - UNIT 2 | ** | DURHAM | NC | NPDES |
| 27705 | 1021700413 | | AUTOMOTIVE CATERING SERVICE | 4800 U.S. 70 | ** | DURHAM | NC | EDR Historical Auto Stations |
| 27705 | 1007704721 | 110018613099 | | BEST WESTERN SKYLAND INN | ** | DURHAM | NC | FINDS |
| 27705 | U001434264 | 0-001568 | | HEADERS AUTO SALES | ** | DURHAM | NC | UST |
| 27705 | 1007708777 | 110018653722 | | HEADERS AUTO SALES | ** | DURHAM | NC | FINDS |
| 27705 | 1007717859 | 110018744778 | | ARBOR HILL MHP | ** | DURHAM | NC | FINDS |
| 27705 | 1021347230 | | ETNA OIL COMPANY | < | ** | DURHAM | NC | EDR Historical Auto Stations |
| 27705 | 1022103648 | | AUTOMOTIVE CATERING SERVICE | < | ** | DURHAM | NC | EDR Historical Auto Stations |
| 27705 | 1021958946 | | ETNA OIL COMPANY | < | ** | DURHAM | NC | EDR Historical Auto Stations |
| 27705 | S123084424 | | OLIVE PROPERTY (HELEN) | 1211 ALABAMA AVE. | | DURHAM | NC | LUST |
| 27705 | S126204615 | | FUNK PROPERTY, WILLIAM | 1310 ALABAMA AVE | | DURHAM | NC | LUST |
| 27705 | S121974031 | | JONES PROPERTY (JASON) | 1411 ALABAMA AVE | | DURHAM | NC | |
| 27705 | S110630011 | | HOLLEMAN PROPERTY | 2400 ALABAMA AVENUE | | DURHAM | NC | LUST TRUST, LUST |
| 27705 | S117329837 | | RICHARDSON PROPERTY (JAN) | 3325 ALABAMA AVE. | | DURHAM | NC | LUST |
| 27705 | 1014205156 | | RENN CHARLES M | 2510 ALBANY ST | | DURHAM | NC | EDR Historical Auto |

EDR ZIP Code Scan Report

| ZIP | EDR-ID | Facility ID | Name | Address | Map/Dir/Dist | City | State | Databases |
|-------|------------|--------------|------------------------------------|---------------------------------|--------------|--------|-------|------------------------------|
| 27705 | S112337073 | | E. J. POPE & SON, INC./CAROCO#1 | 702 N. ALSTON RD | | DURHAM | NC | Stations |
| 27705 | U001195992 | 0-015621 | SATTERFIELD AND CLAYTON PAVING | I-85 AND U.S. 70 WEST | | DURHAM | NC | UST |
| 27705 | 1007726118 | 110018827581 | SATTERFIELD AND CLAYTON PAVIN | I-85 AND US 70 WEST | ** | DURHAM | NC | FINDS |
| 27705 | S130365611 | | DUKE CHILLER #3 THERMAL STORAGE | 321 ANDERSON ST. | | DURHAM | NC | NPDES |
| 27705 | S111826153 | | WILSON (LUCILLE) PROPERTY | 2308 ANTHONY DRIVE | | DURHAM | NC | LUST TRUST, LUST |
| 27705 | 1021916383 | | EXXON SHOP | 4706 APEX HWY | | DURHAM | NC | EDR Historical Auto Stations |
| 27705 | 1021702490 | | EXXON SHOP | APEX HWY | ** | DURHAM | NC | EDR Historical Auto Stations |
| 27705 | 1018304849 | | ARBOR HILL MHP WWTP | 711 ARBOR HILL LN | | DURHAM | NC | ICIS |
| 27705 | 1022129262 | | DANNYS TRANSMISSIONS | 809 ARDALE RD | ** | DURHAM | NC | EDR Historical Auto Stations |
| 27705 | S126204634 | | TRAVIS RESIDENCE, LARRY | 1708 ARROWHEAD DRIVE | | DURHAM | NC | LUST |
| 27705 | S111444758 | | GREGORY TRUST PROPERTY (ROSE) | 1731 ARROWHEAD DRIVE | | DURHAM | NC | LUST TRUST, LUST |
| 27705 | 1020407591 | | COLLINS EXXON INC | 100 S AUSTIN AVE | ** | DURHAM | NC | EDR Historical Auto Stations |
| 27705 | 1022206497 | | CPR TOWING & RECOVERY INC | 100 S AUTIN AVE | ** | DURHAM | NC | EDR Historical Auto Stations |
| 27705 | S113491900 | | ROGERS GROVE BAPTIST CHURCH | 403 BAPTIST RD | | DURHAM | NC | NPDES |
| 27705 | 1009399553 | NCS000000430 | TALBERT BUILDING SUPPLY | 1 BARRINGER PLACE | ** | DURHAM | NC | RCRA-NonGen |
| 27705 | 1009454917 | 110024834526 | TALBERT BUILDING SUPPLY | 1 BARRINGER PLACE | | DURHAM | NC | FINDS |
| 27705 | 1014204001 | | COUCH AUTOMOTIVE REPAIR | 4260 BENNETT MEMORIAL RD | | DURHAM | NC | EDR Historical Auto Stations |
| 27705 | 1014206339 | | COUCH AUTOMOTIVE REPAIR AUTO RPR | 4620 BENNETT MEMORIAL RD | | DURHAM | NC | EDR Historical Auto Stations |
| 27705 | S110987102 | | ADAMS PROPERTY | 4701 BENNETT MEMORIAL ROAD | | DURHAM | NC | LUST TRUST, LUST |
| 27705 | S130369634 | | SHOCCOREE RESIDENTIAL PH 2 | 4115 BERINI DR. | | DURHAM | NC | NPDES |
| 27705 | 1020667322 | | CONOCO | 4605 BERINI DR | | DURHAM | NC | EDR Historical Auto Stations |
| 27705 | S114020697 | | SZOSTAK PROPERTY | 101 BLUE DOG LANE | | DURHAM | NC | LUST TRUST, LUST |
| 27705 | S111826234 | | NANCY USHER WILLIAMS SFR | 102 BLUE DOG LN | | DURHAM | NC | UIC |
| 27705 | S118475025 | | 106 BLUE DOG LANE RESIDENTIAL GEOT | 106 BLUE DOG LN | | DURHAM | NC | UIC |
| 27705 | 1007704776 | 110018613703 | HOWARD RESIDENCE LUCY | 1423 BRD STREET | | DURHAM | NC | FINDS |
| 27705 | S128650918 | | EVANS ESTATE (JULIA) | 3621 BRITT STREET | | DURHAM | NC | LUST |
| 27705 | 1010683790 | 110033187762 | HAYWOOD DAVIS REALTORS | 1011 BROAD STREET | | DURHAM | NC | FINDS |
| 27705 | S113813284 | | FLOCCA PROPERTY | 1014 BROAD STREET | | DURHAM | NC | LUST TRUST, LUST |
| 27705 | 1014203413 | | NEW METHOD LAUNDRY & DRY | 1100 BROAD ST | | DURHAM | NC | EDR Historical Cleaners |
| 27705 | 1007702769 | 110018593627 | BROAD STREET BP SERVICE | 1101 BROAD STREET | | DURHAM | NC | FINDS |
| 27705 | U003144835 | 0-016169 | BROAD STREET BP 140 | 1101 BROAD STREET | | DURHAM | NC | LUST, UST |
| 27705 | 1014202964 | | NORGE VILLAGE SELF SERV INDRY | 1108 BROAD ST | | DURHAM | NC | EDR Historical Cleaners |
| 27705 | 1004746224 | NCD986209781 | NC SCHOOL OF MATH & SCIENCE | 1216 BROAD ST | | DURHAM | NC | RCRA-CESQG |
| 27705 | 1016629078 | 110004047996 | NC SCHOOL OF MATH & SCIENCE | 1216 BROAD ST | | DURHAM | NC | FINDS |
| 27705 | U003144942 | 0-016788 | NC SCHOOL OF SCIENCE & MATHEMATI | 1219 BROAD STREET | | DURHAM | NC | NPDES, IMD, LUST, UST |
| 27705 | 1014206079 | | EXXON U S A | 1320 BROAD ST | | DURHAM | NC | EDR Historical Auto Stations |
| 27705 | 1015953389 | 110054848821 | WALGREENS 17971 | 1505 BROAD ST | | DURHAM | NC | FINDS |
| 27705 | 1025896554 | | WALGREENS 17971 | 1505 BROAD ST | | DURHAM | NC | |
| 27705 | 1015745323 | NCR000157669 | WALGREENS 17971 | 1505 BROAD ST | | DURHAM | NC | RCRA-CESQG |
| 27705 | A100186942 | 32001 | BULL CITY OIL CO. | 2014 BROAD ST. | | DURHAM | NC | AST |
| 27705 | U001194513 | 0-012939 | BULL CITY OIL COMPANY, INC. | 2014 BROAD STREET | | DURHAM | NC | IMD, LUST, UST |
| 27705 | 1007717672 | 110018742896 | BULL CITY OIL COMPANY, INCORPORATE | 2014 BROAD STREET | | DURHAM | NC | FINDS |
| 27705 | 1021053032 | | CIRCLE K CONVENIENCE STORES | 2106 BROAD ST | | DURHAM | NC | EDR Historical Auto Stations |
| 27705 | U003008479 | 0-215489 | FAST FOOD MART 3 | 2106 BROAD STREET | | DURHAM | NC | LUST, UST |
| 27705 | 1007723788 | 110018804276 | FAST FOOD MART #3 | 2106 BROAD STREET | | DURHAM | NC | FINDS |
| 27705 | 1007726451 | 110018830915 | CIRCLE K #8217 | 2106 BROAD STREET @ PALM STREET | | DURHAM | NC | FINDS |
| 27705 | U001195893 | 0-015489 | CIRCLE K 8217 | 2106 BROAD STREET @ PALM STREET | | DURHAM | NC | IMD, UST |
| 27705 | 1014203529 | | COIN LAUNDRY | 2108 BROAD ST | | DURHAM | NC | EDR Historical Auto Stations |
| 27705 | 1014204063 | | PRINCE HUEY J RADIATOR REPR | 2705 BROAD ST | | DURHAM | NC | EDR Historical Auto Stations |
| 27705 | 1014203222 | | CLEAN FLO LAUNDROMAT | 633 BROAD ST | | DURHAM | NC | EDR Historical Cleaners |
| 27705 | 1014202944 | | WHITE STAR LAUNDROMAT | 637 BROAD ST | | DURHAM | NC | EDR Historical Cleaners |
| 27705 | S120705303 | | WHITE STAR LAUNDRY AND CLEANERS | 637 BROAD ST | | DURHAM | NC | DRYCLEANERS |
| 27705 | 1015945574 | 110046398475 | NCDSCA DC320020 (WHITE STAR LNDRY) | 637 BROAD ST | | DURHAM | NC | FINDS |
| 27705 | 1014956227 | NCR000155192 | NCDSCA DC320020 (WHITE STAR LNDRY) | 637 BROAD ST | | DURHAM | NC | RCRA-NonGen |
| 27705 | S128649733 | | DUKE UNIV. - AM DANCE FESTIVAL | 715 BROAD STREET | | DURHAM | NC | LUST |
| 27705 | S128649728 | | DUKE UNV. AMERICAN DANCE | 715 BROAD STREET | | DURHAM | NC | LUST |
| 27705 | 1014204316 | | EAST CAMPUS BP GAS STATIONS | 801 BROAD ST | | DURHAM | NC | EDR Historical Auto Stations |
| 27705 | 1007699626 | 110018562170 | EAST CAMPUS BP | 801 BROAD STREET | | DURHAM | NC | FINDS |

EDR ZIP Code Scan Report

| ZIP | EDR-ID | Facility ID | Name | Address | Map/Dir/Dist | City | State | Databases |
|-------|------------|--------------|------------------------------------|--------------------------------|--------------|--------------|-------|--|
| 27705 | U003136124 | 0-015622 | EAST CAMPUS BP 215 | 801 BROAD STREET | | DURHAM | NC | LUST TRUST, INST CONTROL, IMD, LUST, UST |
| 27705 | U001205547 | 0-030895 | BROAD ST WAREHOUSE PROPERTY | BROAD ST AND I-85 | | DURHAM | NC | UST |
| 27705 | 1012118862 | 110038991721 | DURHAM CNTY HOSPITAL | BROAD STREET | ** | DURHAM | NC | FINDS |
| 27705 | 1007723478 | 110018801171 | BROAD ST WAREHOUSE PROPERTY | BROAD STREET AND I-85 | ** | DURHAM | NC | FINDS |
| 27705 | 1016655073 | 110004024261 | TRIANGLE AUTO BODY & PAINT SHOP | 120 15-501 BY PASS | ** | DURHAM | NC | FINDS |
| 27705 | 1000152425 | NCD981480072 | TRIANGLE AUTO BODY & PAINT SHOP | 120 15-501 BY PASS | | DURHAM | NC | RCRA-NonGen |
| 27705 | 1014204048 | | JIM HAWKINS AUTO CARE | 120 15 BYP | ** | DURHAM | NC | EDR Historical Auto Stations |
| 27705 | S109837014 | | FISHER RESIDENTIAL UST | 5403 CABE FORD RD | | HILLSBOROUGH | NC | LUST TRUST, LUST |
| 27705 | S110729079 | | CHARLES ANDERSON SFR | 5612 CABE FORD RD | | DURHAM | NC | UIC |
| 27705 | S117055243 | | WALKER RESIDENCE, VALINDA | 3716 CAMBRIDGE ROAD | | DURHAM | NC | LUST TRUST, LUST |
| 27705 | S109836977 | | VANGSNES PROPERTY | 2214 CANFORD ROAD | | DURHAM | NC | LUST TRUST, LUST |
| 27705 | S108966485 | | HIGHSMITH TRUST | 1028 CAROLINA AVENUE | | DURHAM | NC | LUST TRUST, LUST |
| 27705 | S109836978 | | SCHICK PROPERTY | 1407 CAROLINA AVE | | DURHAM | NC | LUST TRUST, LUST |
| 27705 | S120840153 | | JOHN DRUESEDOW PROPERTY | 2318 CAROLINE DRIVE | | DURHAM | NC | INST CONTROL, LUST |
| 27705 | S111284012 | | JAY AND RACHEL BAKER SFR | 201 CARRAMORE LN | | DURHAM | NC | UIC |
| 27705 | S113486561 | | SHEPPARD GEOTHERMAL AQUEOUS WE | 202 CARRAMORE LN | | DURHAM | NC | UIC |
| 27705 | S113486642 | | DUNBAR-BOSTIAN PROPERTY | 2304 CARVER STREET | | DURHAM | NC | LUST TRUST, LUST |
| 27705 | U001196357 | 0-016113 | CLOSED | 2600 CARVER STREET | | DURHAM | NC | UST |
| 27705 | 1007724663 | 110018813033 | CLOSED | 2600 CARVER STREET | | DURHAM | NC | FINDS |
| 27705 | U001199107 | 0-020059 | CROASDAILE FARMS | CARVER STREET | | DURHAM | NC | UST |
| 27705 | 1007717860 | 110018744787 | CROASDAILE FARMS | CARVER STREET | ** | DURHAM | NC | FINDS |
| 27705 | 1010037459 | 110028210825 | BRITISH-WOODS APARTMENTS | 901 CHALK LEVEL ROAD | | DURHAM | NC | FINDS |
| 27705 | S119104758 | | PENDERGRAPH PROPERTY | 2249 CHARLOTTE STREET | | DURHAM | NC | LUST |
| 27705 | S121425736 | | ROBERSON PROPERTY (SHARON) | 2316 CHARLOTTE STREET | | DURHAM | NC | LUST |
| 27705 | S117918533 | | J & D RECYCLERS | 2645 CHEEK RD | | DURHAM | NC | NPDES |
| 27705 | S123820465 | | CHERYL BAKER & EVAN ASHKIN | 4401 CHICKADEE RD | ** | DURHAM | NC | UIC |
| 27705 | S117553066 | | 4447 CHICKADEE RD | 4447 CHICKADEE RD | ** | DURHAM | NC | UIC |
| 27705 | 1014205127 | | SERVICE BAY AUTO RPR | 1404 CHRISTIAN AVE | | DURHAM | NC | EDR Historical Auto Stations |
| 27705 | 1016629077 | 110004035213 | MAACO AUTO PAINTING BODYWORKS | 1406 CHRISTIAN AVE | | DURHAM | NC | FINDS |
| 27705 | 1000174954 | NCD982144131 | MAACO AUTO PAINTING BODYWORKS | 1406 CHRISTIAN AVE | | DURHAM | NC | RCRA-CESQG |
| 27705 | S118473932 | | JOLLEY PROP MGMT, LLC | 2723 CIRCLE DRIVE | | DURHAM | NC | LUST TRUST, INST CONTROL, LUST |
| 27705 | S120840116 | | FOSTEL PROPERTY (JENNIFER) | 2730 CIRCLE DRIVE | | DURHAM | NC | LUST |
| 27705 | S117329822 | | DANIEL PROPERTY (DIANE) | 1221 CLARENDON ST | | DURHAM | NC | INST CONTROL, LUST |
| 27705 | U001205040 | 0-029948 | TOWN N COUNTRY | 1423 E CLUB BLVD | | DURHAM | NC | LUST, UST |
| 27705 | S110728883 | | PROESCHOLDBELL PROPERTY | 2317 W. CLUB BLVD | | DURHAM | NC | LUST TRUST, LUST |
| 27705 | S130368687 | | EWV STREAMBANK REPAIR | W CLUB BLVD | ** | DURHAM | NC | NPDES |
| 27705 | 1000280451 | NCD982151540 | MILLER TRUCK EQUIPMENT INC | 1104 COLE MILL RD | | DURHAM | NC | RCRA-NonGen |
| 27705 | 1016661755 | 110004035794 | MILLER TRUCK EQUIPMENT INC | 1104 COLE MILL RD | | DURHAM | NC | FINDS |
| 27705 | S130365101 | | COLE MILL ROAD HOTEL | 1206 COLE MILL ROAD | | DURHAM | NC | NPDES |
| 27705 | S108492107 | | 1405 COLE MILL ROAD | 1405 COLE MILL RD | | DURHAM | NC | NPDES |
| 27705 | 1020434009 | | HUCKLEBERRY HEIGHTS GROCERY | 1832 COLE MILL RD | | DURHAM | NC | EDR Historical Auto Stations |
| 27705 | 1027107191 | 110050839857 | ENO RIVER ST PARK-TREATMENT_PLT_V | 6101 COLE MILL RD | | DURHAM | NC | FINDS |
| 27705 | S130365871 | | ENO RIVER STATE PARK VISITOR CONTA | 6101 COLE MILL ROAD | | DURHAM | NC | NPDES |
| 27705 | 1007713547 | 110018701485 | ENO RIVER ST PARK | 6101 COLE MILL ROAD | | DURHAM | NC | FINDS |
| 27705 | 1015922562 | 110044960218 | 817 COLONIAL HEIGHTS DRIVE | 817 COLONIAL HEIGHTS DR | | DURHAM | NC | FINDS |
| 27705 | 1020924396 | | PICKETT EARL L ENTERPRISES | 21 W COLONY PL STE 210 | | DURHAM | NC | EDR Historical Auto Stations |
| 27705 | 1007706216 | 110018628109 | TOWN N COUNTRY NUMBER 1 | 21 WEST COLONY PLACE SUITE 210 | | DURHAM | NC | FINDS |
| 27705 | 1014205031 | | LLOYDS PHILLIPS 66 SERVICE CTR | 3090 COLONY RD APT C | | DURHAM | NC | EDR Historical Auto Stations |
| 27705 | S108492418 | | 5621 COMMUNITY DRIVE | 5621 COMMUNITY DR | | DURHAM | NC | NPDES |
| 27705 | 1005637212 | 110006673180 | MOODY, CHERYLE RESIDENCE | 5621 COMMUNITY DRIVE | | DURHAM | NC | FINDS |
| 27705 | 1007714774 | 110018713793 | DEERFIELD APARTMENTS | 910 CONSTITUTION DRIVE | | DURHAM | NC | FINDS |
| 27705 | 1007724930 | 110018815709 | BURLINGTON INDUSTRY - DURHAM PLAN | CORNER OF NINTH & WEST STREETS | ** | DURHAM | NC | FINDS |
| 27705 | U001196381 | 0-016153 | BURLINGTON IND. - DURHAM PLANT | CORNER OF NINTH & WEST STREETS | | DURHAM | NC | UST |
| 27705 | S118128390 | | MARLEY PROPERTY | 2417 WEST CORNWALLIS ROAD | | DURHAM | NC | LUST |
| 27705 | S118475024 | | 3844 WEST CORNWALLIS ROAD GEOTHE | 3844 W CORNWALLIS RD | | DURHAM | NC | UIC |
| 27705 | S113486640 | | GALEANO PROP, MAYRA | 4003 W. CORNWALLIS ROAD | | DURHAM | NC | LUST TRUST, LUST |
| 27705 | S120840077 | | LINFORS PROPERTY (BERIN) | 1214 W. CORNWALLIS ROAD | | DURHAM | NC | INST CONTROL, LUST |
| 27705 | 1021409595 | | YOSEF INC | 3811 COTTONWOOD DR | | DURHAM | NC | EDR Historical Auto Stations |
| 27705 | 1007713852 | 110018704534 | MCFARLAND MHP | 5712 COUCH MOUNT ROAD | | DURHAM | NC | FINDS |
| 27705 | 1020207215 | | CORESVILLE GULF | 6005 COUNTRY LANE DR | | DURHAM | NC | EDR Historical Auto Stations |
| 27705 | S126204899 | | MEDOFF PROPERTY (ARI) | 2228 CRANFORD ROAD | | DURHAM | NC | LUST |
| 27705 | S117330130 | | 2239 CRANFORD ROAD | 2239 CRANFORD RD | | DURHAM | NC | UIC |

EDR ZIP Code Scan Report

| ZIP | EDR-ID | Facility ID | Name | Address | Map/Dir/Dist | City | State | Databases |
|-------|------------|--------------|--------------------------------------|---------------------------|--------------|--------|-------|--------------------------------|
| 27705 | S119104670 | | MCARRON PROPERTY | 2251 CRANFORD ROAD | | DURHAM | NC | |
| 27705 | S116491554 | | ANDERSON PROPERTY (NANCY) | 2401 CRANFORD ROAD | | DURHAM | NC | LUST TRUST, INST CONTROL, LUST |
| 27705 | S125088484 | | WHITE STAR CLEANERS | 2726 CROASDAILE DR | | DURHAM | NC | DRYCLEANERS |
| 27705 | S130364809 | | TRAILWOOD SUBDIVISION | 2739 CROASDAILE FARM PKWY | ** | DURHAM | NC | NPDES |
| 27705 | S129153138 | | DURHAM VA FACILITY | 3114 CROASDAILE DR | | DURHAM | NC | NPDES |
| 27705 | 1020666227 | | CADILL SERVICE | 3200 CROASDAILE DR | | DURHAM | NC | EDR Historical Auto Stations |
| 27705 | S109504304 | | COLE PROPERTY | 3215 CROMWELL ROAD | | DURHAM | NC | LUST TRUST, LUST |
| 27705 | 1020840860 | | SERVICE TOWN INC | 2726 CROSDIALE DR | | DURHAM | NC | EDR Historical Auto Stations |
| 27705 | 1018638566 | | T-N-T CLEANERS | 3603 DAIRY POND PL | | DURHAM | NC | EDR Historical Cleaners |
| 27705 | S110492979 | | EULA WOMBLE PROPERTY | 1910 DARTMOUTH DRIVE | | DURHAM | NC | LUST TRUST, LUST |
| 27705 | S117055245 | | WORSTER PROPERTY, VIOLET | 10 DEBONAIR CIR. | | DURHAM | NC | LUST TRUST, LUST |
| 27705 | S112223062 | | SMITH, SUE - PROPERTY | 1608 DELAWARE AVENUE | | DURHAM | NC | INST CONTROL |
| 27705 | S110629378 | | KENAN, JOHN PROPERTY | 1610 DELAWARE AVENUE | | DURHAM | NC | |
| 27705 | S112338063 | | KENAN, JOHN PROPERTY | 1610 DELAWARE AVENUE | | DURHAM | NC | |
| 27705 | S114020580 | | MORTON, KATHERINE - PROPERTY | 1618 DELAWARE AVE. | | DURHAM | NC | |
| 27705 | S110629369 | | WARRINGTON, BRUCE PROPERTY | 1622 DELAWARE AVENUE | | DURHAM | NC | |
| 27705 | S112338051 | | WARRINGTON, BRUCE PROPERTY | 1622 DELAWARE AVENUE | | DURHAM | NC | |
| 27705 | S108852010 | 33362 | DICKERSON PROPERTY (RUTH) | 2401 DELLWOOD DR | | DURHAM | NC | LUST TRUST, LUST |
| 27705 | S125454334 | | WATKINS RESIDENCE, WAYNE | 2409 DELLWOOD DRIVE | | DURHAM | NC | LUST |
| 27705 | 2007831293 | | | 4907 DENFIELD ROAD | | DURHAM | NC | ERNS |
| 27705 | S111826154 | | CALDWELL (HERSCHEL) PROPERTY | 3018 DEVON ROAD | | DURHAM | NC | LUST TRUST, INST CONTROL, LUST |
| 27705 | 1020085787 | | SEXTON R B INC | 11 DODSWORTH CT | | DURHAM | NC | EDR Historical Cleaners |
| 27705 | S108491371 | | 3510 DONNIGALE AVENUE | 3510 DONNIGALE AVE | | DURHAM | NC | NPDES |
| 27705 | 1008389084 | 110022566846 | 3510 DONNIGALE AVENUE | 3510 DONNIGALE AVE | | DURHAM | NC | FINDS |
| 27705 | S121514963 | | DUKE UNIVERSITY | 501 DOUGLAS STREET | | DURHAM | NC | |
| 27705 | S109164514 | | KEARNS PROPERTY | 3218 DUKE HOMESTEAD ROAD | | DURHAM | NC | LUST TRUST, LUST |
| 27705 | 1007717720 | 110018743378 | THE PANTRY #3091 DBA ZIP MART | 3705 NORTH DUKE STREET | | DURHAM | NC | FINDS |
| 27705 | 1007723865 | 110018805042 | DUKE STREET BP | 3804 NORTH DUKE STREET | | DURHAM | NC | FINDS |
| 27705 | S128670946 | | JJ HENDERSON SITE | 807 SOUTH DUKE STREET | | DURHAM | NC | LUST |
| 27705 | 1016659555 | 110007663956 | DUKE HOMESTEAD | DUKE HOMESTEAD RD | ** | DURHAM | NC | FINDS |
| 27705 | 1004745256 | NCD982077398 | DUKE HOMESTEAD | DUKE HOMESTEAD RD | ** | DURHAM | NC | RCRA-NonGen |
| 27705 | 1020783430 | | HESTER ROBERT HOWARD | DUR-HILLSBORO HWY | ** | DURHAM | NC | EDR Historical Auto Stations |
| 27705 | 1022064194 | | HESTER ROBERT HOWARD | DUR-HILLSBORO HWY | ** | DURHAM | NC | EDR Historical Auto Stations |
| 27705 | 1007698392 | 110018549784 | BURLINGTON INDUSTRIES LIMITED LIABII | DURHAM | ** | DURHAM | NC | FINDS |
| 27705 | S105163930 | P0223 | NC DEPT OF TRANSPORTATION | DURHAM TOWNSHIP | | DURHAM | NC | HIST LF, SWF/LF |
| 27705 | S108493115 | 33227 | HUMPHREY PROPERTY (PATRICIA L) | 4711 EASLEY STREET | | DURHAM | NC | LUST TRUST, LUST |
| 27705 | S108231255 | 33143 | MARKHAM PROPERTY (MARY) | 3504 EASTIS DRIVE | | DURHAM | NC | LUST TRUST, LUST |
| 27705 | 1000398051 | NCD009791690 | HI-TECH FABRICATION INC | 2710 EDMUND ST | | DURHAM | NC | RCRA-NonGen |
| 27705 | 1016659585 | 110004016948 | HI-TECH FABRICATION INC | 2710 EDMUND ST | | DURHAM | NC | FINDS |
| 27705 | U001196567 | 0-016412 | PHILLIPS 66 COMPANY | 2810 EDWIN RD | | DURHAM | NC | UST |
| 27705 | 1007724293 | 110018809324 | PHILLIPS 66 COMPANY | 2810 EDWIN ROAD | | DURHAM | NC | FINDS |
| 27705 | S118362105 | | DUKE UNIVERSITY - 2233 ELBA STREET | 2233 ELBA STREET | | DURHAM | NC | LUST |
| 27705 | S118128387 | | DUKE UNIVERSITY - 2237 ELBA STREET | 2237 ELBA STREET | | DURHAM | NC | LUST |
| 27705 | S128650642 | | REGIONAL COMMERCE CENTER - GUAR | 706 ELLIS ROAD | | DURHAM | NC | LUST |
| 27705 | S119104858 | | LEVEY PROPERTY | 2114 ENGLEWOOD | | DURHAM | NC | LUST |
| 27705 | S112338176 | | HONEYCUTT PROPERTY | 2515 ENGLEWOOD AVENUE | | DURHAM | NC | |
| 27705 | S126204714 | | HONEYCUTT PROPERTY | 2515 ENGLEWOOD AVENUE | | DURHAM | NC | |
| 27705 | S114020673 | | WEAVER PROPERTY | 911 ENGLEWOOD AVENUE | | DURHAM | NC | LUST TRUST, LUST |
| 27705 | 1020723739 | | SAMS QUIK SHOP INC | 1605 ERWIN RD | | DURHAM | NC | EDR Historical Auto Stations |
| 27705 | U001187412 | 0-002118 | SAM'S QUIK SHOP | 1605 ERWIN ROAD | | DURHAM | NC | LUST TRUST, IMD, LUST, UST |
| 27705 | 1007711180 | 110018677751 | SAM S QUIK SHOP | 1605 ERWIN ROAD | | DURHAM | NC | FINDS |
| 27705 | U004310404 | | ANLYAN GENERATOR HUB | 2301 ERWIN ROAD | | DURHAM | NC | UST |
| 27705 | U003876617 | 0-036516 | FORMER BROWNSTONE HOTEL | 2424 ERWIN ROAD | | DURHAM | NC | LUST, UST |
| 27705 | 1004746213 | NCD986207124 | EXXON RAS #44015 | 2432 ERWIN RD | | DURHAM | NC | RCRA-NonGen |
| 27705 | 1016652912 | 110004047834 | EXXON RAS #44015 | 2432 ERWIN RD | | DURHAM | NC | FINDS |
| 27705 | U003008272 | 0-015219 | REFUEL 122 | 2500 ERWIN RD. | | DURHAM | NC | LUST, UST |
| 27705 | 1007696364 | 110018529494 | KELSIE COMPTON-METRO EXPRESS | 2500 ERWIN ROAD | | DURHAM | NC | FINDS |
| 27705 | 1014202912 | | B TERRY'S ONE HOUR MARTINIZING | 2526 ERWIN RD | | DURHAM | NC | EDR Historical Cleaners |
| 27705 | 1014204310 | | A STOP N GO CONV STORE | 2526 ERWIN RD | | DURHAM | NC | EDR Historical Auto Stations |
| 27705 | S120705298 | | DURHAM DRY CLEANERS | 2526 B ERWIN RD | ** | DURHAM | NC | DRYCLEANERS |
| 27705 | 1019996979 | | GOLDEN TOUCH OF DURHAM* | 2526 B ERWIN RD | ** | DURHAM | NC | EDR Historical Cleaners |
| 27705 | 1011922667 | 110037426158 | NCDSCA DC320015 (DURHAM DRY CLEAN | 2526-B ERWIN RD | ** | DURHAM | NC | FINDS |

EDR ZIP Code Scan Report

| ZIP | EDR-ID | Facility ID | Name | Address | Map/Dir/Dist | City | State | Databases |
|-------|------------|--------------|------------------------------------|-----------------------------|--------------|--------|-------|-------------------------------------|
| 27705 | 1011863134 | NCR000146159 | NCDSCA DC320015 (DURHAM DRY CLEAN | 2526-B ERWIN RD | | DURHAM | NC | RCRA-CESQG |
| 27705 | 1025895241 | | NCDSCA DC320015 (DURHAM DRY CLEAN | 2526-B ERWIN RD | | DURHAM | NC | |
| 27705 | 1007702251 | 110018588410 | METHODIST RETIREMENT COMMUNIT | 2616 ERWIN ROAD | | DURHAM | NC | FINDS |
| 27705 | U001196629 | 0-016512 | METHODIST RETIREMENT COMMUNITY | 2616 ERWIN ROAD | | DURHAM | NC | UST |
| 27705 | 1014206077 | | ERWIN ROAD 66 SERVICE | 2710 ERWIN RD | | DURHAM | NC | EDR Historical Auto Stations |
| 27705 | S125246693 | | SUN TRUST - ERWIN ROAD | 2710 ERWIN ROAD | | DURHAM | NC | LUST |
| 27705 | 1011863155 | NCR000146399 | XDX | 2816 ERWIN RD | | DURHAM | NC | RCRA-NonGen |
| 27705 | 1011922317 | 110037426327 | XDX | 2816 ERWIN RD | | DURHAM | NC | FINDS |
| 27705 | S118361944 | | DUKE-LENOX BAKER AST | 3040 ERWIN ROAD | | DURHAM | NC | |
| 27705 | S130364857 | | CODINA LEMUR MEDICINE & RESEARCH I | 3705 ERWIN ROAD | | DURHAM | NC | NPDES |
| 27705 | S108664922 | 33275 | SHEPHERD APT (PRISCILLA) | 4511 ERWIN RD | | DURHAM | NC | LUST TRUST, LUST |
| 27705 | S108492358 | | 4605 ERWIN ROAD | 4605 ERWIN RD | | DURHAM | NC | NPDES |
| 27705 | 1008389240 | 110022568194 | ROBINSON, MARY ANNE | 4605 ERWIN RD | | DURHAM | NC | FINDS |
| 27705 | S128650890 | | HORSTMAN PROPERTY (CHRISTOPHER) | 4815 ERWIN ROAD | | DURHAM | NC | LUST |
| 27705 | S117329827 | | BROWN PROPERTY (CHARLES) | 4839 ERWIN ROAD | | DURHAM | NC | LUST TRUST, LUST |
| 27705 | S113193240 | | CLAYTON PROPERTY (JOHN) | 2708 EVANS STREET | | DURHAM | NC | LUST TRUST, INST CONTROL, LUST |
| 27705 | S128023832 | | GENEVA COLVARD PROPERTY | 2705 FAIRLAWN ROAD | | DURHAM | NC | LUST |
| 27705 | S110052009 | | BYRD PROPERTY | 2708 FAIRLAWN ROAD | | DURHAM | NC | LUST TRUST, LUST |
| 27705 | S117846024 | | SCHMITZ PROPERTY (BOB) | 824 EAST FORREST HILLS BLVD | | DURHAM | NC | LUST TRUST, LUST |
| 27705 | 1027715867 | | 3017 FORRESTER STREET | 3017 FORRESTER ST | | DURHAM | NC | |
| 27705 | S110303254 | | FLETCHERS GULF | 624 FOSTER STREET | | DURHAM | NC | INST CONTROL, LUST |
| 27705 | S108852007 | 33381 | WATSON PROPERTY (HOMER) | 2620 FREEMONT RD | | DURHAM | NC | LUST TRUST, LUST |
| 27705 | S112338123 | | DURANT, JACK - PROPERTY | 2628 FREEMONT RD. | | DURHAM | NC | |
| 27705 | S126204676 | | DURANT, JACK - PROPERTY | 2628 FREEMONT RD. | | DURHAM | NC | |
| 27705 | S130369236 | | GARDNER-LEE RESIDENCE | 4613 FRIENDS SCHOOL ROAD | | DURHAM | NC | NPDES |
| 27705 | U003145483 | 0-020559 | CAROLINA FRIENDS SCHOOL | 4809 FRIENDS SCHOOL RD | | DURHAM | NC | UST |
| 27705 | S125529138 | | 4824 FRIENDS SCHOOL RD RESIDENCE | 4824 FRIENDS SCHOOL RD | | DURHAM | NC | UIC |
| 27705 | 1012118646 | 110038991749 | VA HOSPITAL | 508 FULTON ST | | DURHAM | NC | FINDS |
| 27705 | 1026650162 | | VETERANS ADMINISTRATION MEDICAL C | 508 FULTON ST. | | DURHAM | NC | PRP |
| 27705 | S128650988 | | VETERAN'S ADMIN. MEDICAL CTR | 508 FULTON ST. | | DURHAM | NC | LUST |
| 27705 | 1016098018 | 110002381592 | VETERANS AFFAIRS HEALTH CARE SYST | 508 FULTON STREET | | DURHAM | NC | FINDS |
| 27705 | 1000401735 | NC3360007287 | VA MEDICAL CENTER | 508 FULTON STREET | | DURHAM | NC | LUST TRUST, ICIS, IMD, RCRAlnfo-SQG |
| 27705 | U003136332 | 0-016320 | DEPARTMENT OF VETERANS MED. CTR. | 508 FULTON STREET | | DURHAM | NC | INST CONTROL, UST |
| 27705 | 1006333281 | | V. A. MEDICAL CENTER | 508 FULTON STREET | | DURHAM | NC | MLTS |
| 27705 | S121514964 | | VETERANS AFFAIRS MEDICAL HOSPITAL | 508 FULTON STREET | | DURHAM | NC | |
| 27705 | S128649732 | | DURHAM VA MEDICAL CENTER | 508 FULTON STREET | | DURHAM | NC | LUST |
| 27705 | 2005762498 | | | 508 FULTON STREET | | DURHAM | NC | ERNS |
| 27705 | S130372949 | | THE ENCLAVE AT GARRETT | 5404 GARRETT RD | | DURHAM | NC | NPDES |
| 27705 | 1007724873 | 110018815139 | CROASDAILE COUNTRY CLUB | 3800FARM GATE ROAD | ** | DURHAM | NC | FINDS |
| 27705 | U003144813 | 0-016030 | CROASDAILE COUNTRY CLUB | 3800FARM GATE ROAD | | DURHAM | NC | UST |
| 27705 | 1007720533 | 110018771621 | DURHAM CO SCHOOL | 2415 EAST GEER STREET | | DURHAM | NC | FINDS |
| 27705 | S108074354 | 33108 | STRAWBRIDGE STUDIOS | 410/420 WEST GEER STREET. | | DURHAM | NC | LUST |
| 27705 | S110143987 | | SARAH WOODRING SFR | 1513 GLASGOW ST | | DURHAM | NC | UIC |
| 27705 | S117918919 | | LOGIC MARINE | 100 GOLDEN DR | | DURHAM | NC | NPDES |
| 27705 | 1015922533 | 110044929085 | DUKE UNIVERSITY HEALTH SYSTEM SUR | 100 GOLDEN DR | | DURHAM | NC | FINDS |
| 27705 | 1004747145 | NCR000136259 | DUKE UNIVERSITY HEALTH SYSTEM SUR | 100 GOLDEN DR | | DURHAM | NC | RCRA-CESQG |
| 27705 | 1016062949 | 110008055745 | TRIUMPH BOATS | 100 GOLDEN DR. | | DURHAM | NC | FINDS |
| 27705 | A100186944 | 32003 | MCAFFEE OIL CO. INC. | S GOLEY ST. | ** | DURHAM | NC | AST |
| 27705 | S112338135 | | GRANTHAM ST GULF | 2211 GRANTHAM STREET | | DURHAM | NC | |
| 27705 | S110629443 | | GRANTHAM ST GULF | 2211 GRANTHAM STREET | | DURHAM | NC | |
| 27705 | S108852004 | 33403 | RUTLEDGE PROPERTY (TAMMY) | 3 GREENFIELD CT | | DURHAM | NC | LUST TRUST, LUST |
| 27705 | S113491579 | | VEERAINDAR AND JEAN GOLI SFR | 3740 E GREER ST | ** | DURHAM | NC | NPDES |
| 27705 | 1027061545 | 110071133341 | SATTERFIELD PAVING CO. LLC | 5401 GROUCHO RD | | DURHAM | NC | FINDS |
| 27705 | 2020293440 | | | 5401 GROUCHO RD | | DURHAM | NC | ERNS |
| 27705 | 1026833239 | NCS000002708 | SATTERFIELD PAVING CO. LLC | 5401 GROUCHO RD | | DURHAM | NC | RCRA-NonGen |
| 27705 | 1026866897 | | SATTERFIELD PAVING CO. LLC | 5401 GROUCHO RD | | DURHAM | NC | |
| 27705 | S127148474 | | SATTERFIELD PAVING, INC | 5401 GROUCHO ROAD | | DURHAM | NC | |
| 27705 | 1014205701 | | GILBERT ETNA SERVICE STATION | 2009 GUESS RD | | DURHAM | NC | EDR Historical Auto Stations |
| 27705 | U003136274 | 0-016107 | ONE HOP FOOD MART | 2021 GUESS ROAD | | DURHAM | NC | UST |
| 27705 | 1014204683 | | COLCLOUGHS SERVICE STATION | 2030 GUESS RD | | DURHAM | NC | EDR Historical Auto Stations |
| 27705 | 1007719456 | 110018760811 | PHILLIPS FOOD PLAZA #11 | 2106 GUESS ROAD | | DURHAM | NC | FINDS |
| 27705 | U003144814 | 0-016033 | PHILLIPS FOOD PLAZA 11 | 2106 GUESS ROAD | | DURHAM | NC | LUST TRUST, IMD, LUST, UST |
| 27705 | 1014205030 | | GO GO QUALITY REPAIR AUTO RPR | 2334 GUESS RD | | DURHAM | NC | EDR Historical Auto Stations |
| 27705 | 1014204772 | | TURNER SHELL STATION | 2427 GUESS RD | | DURHAM | NC | EDR Historical Auto |

EDR ZIP Code Scan Report

| ZIP | EDR-ID | Facility ID | Name | Address | Map/Dir/Dist | City | State | Databases |
|-------|------------|--------------|-----------------------------------|------------------------|--------------|--------|-------|--|
| 27705 | 1014204326 | | B GARRETTS GARAGE ENGINE | 2511 GUESS RD | | DURHAM | NC | Stations EDR Historical Auto |
| 27705 | 1004746217 | NCD986207165 | EXXON RAS #45713 | 2516 GUESS RD | | DURHAM | NC | Stations RCRA-NonGen |
| 27705 | 1016663987 | 110004047870 | EXXON RAS #45713 | 2516 GUESS RD | | DURHAM | NC | FINDS |
| 27705 | 1020660133 | | ANDREWS EXXON SERVICE | 2576 GUESS ROAD | | DURHAM | NC | EDR Historical Auto |
| 27705 | 1014204730 | | MORTONS TEXACO | 2601 GUESS RD | | DURHAM | NC | Stations EDR Historical Auto |
| 27705 | 94266167 | | | 2601 GUESS RD | | DURHAM | NC | Stations |
| 27705 | 1000448792 | NCD986175016 | TEXACO STATION | 2601 GUESS RD | | DURHAM | NC | ERNS RCRA-NonGen |
| 27705 | U003136032 | 0-015210 | GUESS RD TEXACO | 2601 GUESS RD. | | DURHAM | NC | INST CONTROL, LUST, UST |
| 27705 | 1016065365 | 110009849441 | MOTIVA ENTERPRISES LLC | 2601 GUESS ROAD | | DURHAM | NC | FINDS |
| 27705 | 1014206072 | | EVANS SUNOCO SERVICE | 2606 GUESS RD | | DURHAM | NC | EDR Historical Auto |
| 27705 | 1020750717 | | FRANKLIN ESSO | 2616 GUESS RD | | DURHAM | NC | Stations EDR Historical Auto |
| 27705 | 1014204711 | | CRABTREE ESSO SERVICENTER | 2709 GUESS RD | | DURHAM | NC | Stations EDR Historical Auto |
| 27705 | S101522614 | 5361 | CRABTREE EXXON | 2709 GUESS ROAD | | DURHAM | NC | Stations LUST TRUST, INST CONTROL, IMD, LUST |
| 27705 | U003135997 | 0-015050 | FORMER CRABTREES EXXON LOC 4448 | 2709 GUESS ROAD | | DURHAM | NC | LUST, UST |
| 27705 | 1007704049 | 110018606436 | LOC #4448 | 2709 GUESS ROAD | | DURHAM | NC | FINDS |
| 27705 | U004224484 | | REFUEL 117 | 2716 GUESS ROAD | | DURHAM | NC | UST |
| 27705 | 1014204650 | | BIG JOHNS SUNOCO CUSTOM | 2719 GUESS RD | | DURHAM | NC | EDR Historical Auto |
| 27705 | 1016668426 | 110004039629 | FAST FARE | 2720 GUESS RD | | DURHAM | NC | Stations |
| 27705 | U003295490 | 0-016029 | FAST FARE, INC. 191 | 2720 GUESS ROAD | | DURHAM | NC | FINDS |
| 27705 | S128649754 | | GUESS ROAD BP STATION #270 | 2724 GUESS ROAD | | DURHAM | NC | LUST, UST |
| 27705 | 1009686461 | 110027944982 | MM FOWLER INCORPORATED | 2724 GUESS ROAD | | DURHAM | NC | LUST |
| 27705 | U003136396 | 0-016580 | GUESS ROAD FAMILY FARE 270 | 2724 GUESS ROAD & I-85 | | DURHAM | NC | FINDS |
| 27705 | 1014204013 | | GUESS ROAD AMERICA STATION | 2725 GUESS RD | | DURHAM | NC | UST EDR Historical Auto |
| 27705 | 1007722782 | 110018794223 | GUESS ROAD AMOCO | 2727 GUESS ROAD | | DURHAM | NC | Stations FINDS |
| 27705 | 1011516424 | 110010617010 | POOLSIDE INC | 2813 GUESS RD | | DURHAM | NC | ICIS, FINDS |
| 27705 | 1014205363 | | KIDD CAROCO | 2918 GUESS RD | | DURHAM | NC | EDR Historical Auto |
| 27705 | U003136293 | 0-016173 | HOMESTEAD FAMILY FARE BP 280 | 2918 GUESS ROAD | | DURHAM | NC | Stations LUST, UST |
| 27705 | 1007719289 | 110018759182 | HOMESTEAD BP | 2918 GUESS ROAD | | DURHAM | NC | FINDS |
| 27705 | 1007151422 | 110016660282 | DICK PATTON REALTY/PROPERTY MANA | 3115 GUESS RD | | DURHAM | NC | FINDS |
| 27705 | S125088489 | | TRIANGLE LAUNDRY & CLEANERS | 3117 GUESS RD | | DURHAM | NC | FINDS |
| 27705 | 1027193990 | | NCDSCA DC320039(TRIANGLE LAUNDRY | 3117 GUESS RD | | DURHAM | NC | DRYCLEANERS |
| 27705 | S122513476 | | WILLIAMSON PROPERTY (ELAINE) | 3200 GUESS ROAD | | DURHAM | NC | |
| 27705 | 1000381596 | NCD981753346 | SUNSHINE CLEANERS | 3300 GUESS RD | | DURHAM | NC | RCRA-CESQG |
| 27705 | 1024153819 | 110070261520 | NCDSCA DC320034(SUNSHINE CLEANER | 3300 GUESS RD | | DURHAM | NC | FINDS |
| 27705 | 1014205080 | | ETNA SELF SERVE GAS STATIONS | 3301 GUESS RD | | DURHAM | NC | EDR Historical Auto |
| 27705 | 1007719531 | 110018761605 | PANTRY 3161 (ETNA 301) | 3301 GUESS ROAD | | DURHAM | NC | Stations |
| 27705 | U003144846 | 0-016203 | CIRCLE K 2723161 | 3301 GUESS ROAD | | DURHAM | NC | FINDS |
| 27705 | S125088491 | | COLLIES CLEANERS INC | 3308 GUESS RD | | DURHAM | NC | UST |
| 27705 | 1010683787 | 110033187735 | JOE HICKS REAL ESTATE CO | 3315 GUESS ROAD | | DURHAM | NC | DRYCLEANERS |
| 27705 | 1014206040 | | HERBERTS AUTO REPAIR AUTO RPR | 3666 GUESS RD | | DURHAM | NC | FINDS EDR Historical Auto |
| 27705 | 1007714919 | 110018715274 | THE PANTRY #863 | 3793 GUESS ROAD | | DURHAM | NC | Stations |
| 27705 | U003138247 | 0-034839 | THE PANTRY 863 | 3793 GUESS ROAD | | DURHAM | NC | FINDS |
| 27705 | 1015745138 | NCR000155770 | DBA RITE AID #11405 | 3798 GUESS RD | | DURHAM | NC | LUST, UST |
| 27705 | 1015953153 | 110054846397 | DBA RITE AID #11405 | 3798 GUESS RD | | DURHAM | NC | RCRA-NonGen |
| 27705 | 1007724735 | 110018813765 | CROSS CREEK AUTO CENTER | 3800 GUESS ROAD | | DURHAM | NC | FINDS |
| 27705 | S121572210 | | THE CLEANERS | 3808Q GUESS RD | | DURHAM | NC | FINDS |
| 27705 | 1000293814 | NCD982138083 | HOLLYWOOD DRY CLEANERS | 3823 GUESS RD | | DURHAM | NC | DRYCLEANERS |
| 27705 | S120705297 | | HOLLYWOOD CLEANERS | 3823 GUESS RD | | DURHAM | NC | RCRA-NonGen |
| 27705 | 1025893880 | | NCDSCA DC320014 (HOLLYWOOD CLEAN | 3823 GUESS ROAD # O | | DURHAM | NC | DRYCLEANERS |
| 27705 | U003136300 | 0-016200 | CROSS CREEK BP 210 | 3828 GUESS ROAD | | DURHAM | NC | UST |
| 27705 | 1012191671 | 110039164962 | CROSS CREEK BP NO.210 | 3828 GUESS ROAD | | DURHAM | NC | ICIS, FINDS |
| 27705 | 1014204347 | | CLAYTON W INC | 3834 GUESS RD | | DURHAM | NC | EDR Historical Auto |
| 27705 | 1011445464 | 110035849561 | LIBERTY CHRISTIAN SCHOOL | 3864 GUESS ROAD | | DURHAM | NC | Stations |
| 27705 | 1000187467 | NCD980603815 | NC DOT DIV 5 | 3910 GUESS RD | | DURHAM | NC | ICIS, FINDS |
| 27705 | 1016633444 | 110007661850 | NC DOT DIV 5 | 3910 GUESS RD | | DURHAM | NC | RCRA-NonGen |
| 27705 | U003137841 | 0-024683 | NC DOT - DURHAM (DIV FIVE) | 3910 GUESS ROAD | | DURHAM | NC | FINDS UST |

EDR ZIP Code Scan Report

| ZIP | EDR-ID | Facility ID | Name | Address | Map/Dir/Dist | City | State | Databases |
|-------|------------|--------------|------------------------------------|-------------------------------|--------------|--------|-------|------------------------------|
| 27705 | 1007699776 | 110018563669 | NC DEPARTMENT OF TRANSPORTATION | 4000 GUESS ROAD | | DURHAM | NC | FINDS |
| 27705 | U003136404 | 0-016595 | BATTEN'S QUICK STOP | 4731 GUESS ROAD | | DURHAM | NC | LUST, UST |
| 27705 | S108492242 | | 6473 GUESS ROAD | 6473 GUESS RD | | DURHAM | NC | NPDES |
| 27705 | S117330155 | | 3218 HADDON ROAD | 3218 HADDON RD | | DURHAM | NC | UIC |
| 27705 | S120840739 | | ROYSTER, RACHEL - PROPERTY | 1610 HAMLIN RD. | | DURHAM | NC | |
| 27705 | S120840745 | | ROYSTER PROPERTY (RACHEL) | 1610 HAMLIN ROAD | | DURHAM | NC | |
| 27705 | S110729114 | | JANE DIEHL SFR | 2916 HARRIMAN RD | | DURHAM | NC | UIC |
| 27705 | U001439288 | 0-029916 | LAMB DIST. CO. | MT. HERMAN CHURCH ROAD | | DURHAM | NC | LUST TRUST, IMD, LUST, UST |
| 27705 | S117846187 | | 1544 HERMITAGE COURT GEOTHERMAL | 1544 HERMITAGE CT | | DURHAM | NC | UIC |
| 27705 | 1027647248 | 110012917727 | HOMESTEAD MHP-TREATMENT_PLT_WEI | 6801 MT. HERMON CHURCH RD | | DURHAM | NC | FINDS |
| 27705 | 1007717131 | 110018737492 | WOODS MHP | 4111 US HIGHWAY 70 W | | DURHAM | NC | FINDS |
| 27705 | U000816849 | 0-016034 | HILLANDAILE GOLF COURSE | HILLANDAILE ROAD | | DURHAM | NC | UST |
| 27705 | 1007724877 | 110018815166 | HILLANDAILE GOLF COURSE | HILLANDAILE ROAD | | DURHAM | NC | FINDS |
| 27705 | 1014204330 | | CONNELLYS HILLANDAILE MOBILE GAS : | 1740 HILLANDAILE RD | | DURHAM | NC | EDR Historical Auto Stations |
| 27705 | 1020146629 | | CONNELLYS HILLANDAILE MOBIL SV | 1740 HILLANDAILE RD & I-85 | ** | DURHAM | NC | EDR Historical Auto Stations |
| 27705 | U003137159 | 0-020042 | 10-KPP | 1740 HILLANDAILE ROAD | | DURHAM | NC | UST |
| 27705 | 1007698994 | 110018555810 | 10-KPP | 1740 HILLANDAILE ROAD | | DURHAM | NC | FINDS |
| 27705 | 1014205655 | | CROSDAILE B P SERVICE STATION | 1815 HILLANDAILE RD | | DURHAM | NC | EDR Historical Auto Stations |
| 27705 | 1007724234 | 110018808744 | CROASDAILE BP | 1815 HILLANDAILE ROAD | | DURHAM | NC | FINDS |
| 27705 | U003144908 | 0-016581 | CROASDAILE BP 205 | 1815 HILLANDAILE ROAD | | DURHAM | NC | INST CONTROL, IMD, UST |
| 27705 | 1015961107 | 110055061203 | PRESTIGE GREEN CLEANERS | 1821 HILLANDAILE RD, SUITE 18 | | DURHAM | NC | FINDS |
| 27705 | 1004744944 | NCD980841993 | PRESTIGE GREEN CLEANERS | 1821 HILLANDAILE RD, SUITE 18 | | DURHAM | NC | RCRA-NonGen |
| 27705 | S121572379 | | PLAZA DRY CLEANERS & LAUNDROMAT | 1821 HILLANDAILE ROAD | | DURHAM | NC | DRYCLEANERS |
| 27705 | 1014203208 | | BAILEY CLARENCE A PHYS | 1824 HILLANDAILE RD | | DURHAM | NC | EDR Historical Cleaners |
| 27705 | 1021245368 | | E-Z SERVE CORPORATION | 1824 HILLANDAILE RD | | DURHAM | NC | EDR Historical Auto Stations |
| 27705 | 1026577204 | | CAMP OIL COMPANY | 1824 HILLANDAILE ROAD | | DURHAM | NC | PRP |
| 27705 | 2020267748 | | CAMP OIL CO | 1830 HILLANDAILE RD | | DURHAM | NC | ERNS |
| 27705 | 1021405166 | | CAMP OIL CO | 1830 HILLANDAILE RD | | DURHAM | NC | EDR Historical Auto Stations |
| 27705 | 1007705754 | 110018623505 | HILLANDAILE ELEM. | 2107 HILLANDAILE ROAD | | DURHAM | NC | FINDS |
| 27705 | U000322632 | 0-025694 | HILLANDAILE ELEM. | 2107 HILLANDAILE ROAD | | DURHAM | NC | INST CONTROL, LUST, UST |
| 27705 | 1021859933 | | E-Z SERVE CORPORATION | 21824 HILLANDAILE RD | ** | DURHAM | NC | EDR Historical Auto Stations |
| 27705 | S130368892 | | WEST CLUB BOULEVARD CORRIDOR UTII | HILLANDAILE RD & W CLUB BLVD | | DURHAM | NC | NPDES |
| 27705 | U001196656 | 0-016549 | WATER & SEWER MAINTENANCE DIV. | HILLANDAILE ROAD | | DURHAM | NC | UST |
| 27705 | 1007702173 | 110070297157 | 134183 - T-T LOGGING, LLC | HILLANDAILE ROAD | | DURHAM | NC | FINDS |
| 27705 | S113193221 | | MUSSER PROPERTY | 3802 HILLGRAND DRIVE | | DURHAM | NC | LUST |
| 27705 | S110303256 | | MAHONY PROPERTY | 3819 HILLGRAND DRIVE | | DURHAM | NC | LUST TRUST, LUST |
| 27705 | S108852026 | 33361 | PAINTER PROPERTY (NELLIE) | 4714 WEST HILLS DR | | DURHAM | NC | LUST TRUST, LUST |
| 27705 | S110492970 | | COUCH RESIDENCE | 4813 WEST HILLS DRIVE | | DURHAM | NC | LUST TRUST, LUST |
| 27705 | U003144730 | 0-015517 | COUCH OIL | 2905 HILLSBORO ROAD | | DURHAM | NC | IMD, UST |
| 27705 | 1007726424 | 110018830648 | WILCO #192 | 2905 HILLSBORO ROAD | | DURHAM | NC | FINDS |
| 27705 | U001205490 | 0-030769 | W DURHAM LUMBER CO | 3109 HILLSBORO RD | | DURHAM | NC | UST |
| 27705 | 1007723394 | 110018800332 | W DURHAM LUMBER CO | 3109 HILLSBORO ROAD | | DURHAM | NC | FINDS |
| 27705 | 1021233708 | | UNIVERSITY SHELL SERVICE | 3414 HILLSBORO RD | ** | DURHAM | NC | EDR Historical Auto Stations |
| 27705 | 1021895044 | | UNIVERSITY SHELL SERVICE | 3414 HILLSBORO RD | ** | DURHAM | NC | EDR Historical Auto Stations |
| 27705 | 1021824348 | | WESTSIDE GULF | 3511 HILLSBORO RD | ** | DURHAM | NC | EDR Historical Auto Stations |
| 27705 | 1000221674 | NCD981759640 | JAKES TRANSMISSION | 4915 HILLSBORO RD | | DURHAM | NC | RCRA-NonGen |
| 27705 | 1016670593 | 110004025135 | JAKES TRANSMISSION | 4915 HILLSBORO RD | | DURHAM | NC | FINDS |
| 27705 | 1020439336 | | GRIFFINS J D SERVICE STATION | HILLSBORO RD | ** | DURHAM | NC | EDR Historical Auto Stations |
| 27705 | 1021236640 | | GRIFFINS J D SERVICE STATION | HILLSBORO RD | ** | DURHAM | NC | EDR Historical Auto Stations |
| 27705 | 1020031658 | | M C E CO INC THE | 2000 HILLSBOROUGH RD | | DURHAM | NC | EDR Historical Cleaners |
| 27705 | S113193241 | | VIN ROUGE SITE | 2010 HILLSBOROUGH ROAD | | DURHAM | NC | LUST |
| 27705 | 1014205347 | | DURHAM TIRE & AUTO CENTER AUTO RP | 2504 HILLSBOROUGH RD | | DURHAM | NC | EDR Historical Auto Stations |
| 27705 | 1014205651 | | CLICKS ESSO SERVICE STATION | 2508 HILLSBOROUGH RD | | DURHAM | NC | EDR Historical Auto Stations |
| 27705 | 1007711175 | 110018677706 | DURHAM S EXXON STATION | 2508 HILLSBOROUGH ROAD | | DURHAM | NC | FINDS |
| 27705 | U001187410 | 0-002115 | DURHAM'S EXXON STATION | 2508 HILLSBOROUGH ROAD | | DURHAM | NC | LUST, UST |
| 27705 | 1014205014 | | PETES GENERAL AUTO | 2705 HILLSBOROUGH RD | | DURHAM | NC | EDR Historical Auto |

EDR ZIP Code Scan Report

| ZIP | EDR-ID | Facility ID | Name | Address | Map/Dir/Dist | City | State | Databases |
|-------|------------|--------------|-----------------------------------|--------------------------|--------------|------------------------|-------|---|
| 27705 | 1014205998 | | B PS SERVICE CENTER AUTO REPR | 2711 HILLSBOROUGH RD | | DURHAM | NC | Stations EDR Historical Auto Stations |
| 27705 | S111825962 | | BECKER AUTOMOTIVE | 2711B HILLSBOROUGH RD. | | 2711B HILLSBOROUGH RD. | NC | |
| 27705 | S112338275 | | BECKER AUTOMOTIVE | 2711B HILLSBOROUGH RD. | | DURHAM | NC | |
| 27705 | 1014204720 | | MOTOR MEDICS AUTO REPR | 2715 HILLSBOROUGH RD | | DURHAM | NC | EDR Historical Auto Stations |
| 27705 | 1014203395 | | POPE ED CLEANERS | 2716 HILLSBOROUGH RD | | DURHAM | NC | EDR Historical Cleaners |
| 27705 | 1000535975 | NCD986193084 | NATIONAL TIRE & BATTERY #7332 | 2720 HILLSBOROUGH RD | | DURHAM | NC | IMD, RCRA-CESQG, LUST |
| 27705 | 1016604962 | 110004045499 | NATIONAL TIRE & BATTERY #7332 | 2720 HILLSBOROUGH RD | | DURHAM | NC | FINDS |
| 27705 | 1014202947 | | WEST DURHAM COIN WASH | 2721 HILLSBOROUGH RD | | DURHAM | NC | EDR Historical Cleaners |
| 27705 | 1014204369 | | MUFFLER & ENGINE EXPRESS AUTO RPF | 2813 HILLSBOROUGH RD | | DURHAM | NC | EDR Historical Auto Stations |
| 27705 | S113486747 | | MONRO MUFFLER # 269 | 2813 HILLSBOROUGH ROAD | | DURHAM | NC | |
| 27705 | 1014204748 | | WALLACES AUTO ELECTRIC | 2820 HILLSBOROUGH RD | | DURHAM | NC | EDR Historical Auto Stations |
| 27705 | 1014206372 | | DENNIS EQUIPMENT COMPANY AUTO | 2833 HILLSBOROUGH RD | | DURHAM | NC | EDR Historical Auto Stations |
| 27705 | U001202498 | 0-025654 | DENNIS EQUIPMENT CO. | 2833 HILLSBOROUGH ROAD | | DURHAM | NC | LUST TRUST, INST CONTROL, IMD, LUST, UST |
| 27705 | 1007701374 | 110018579634 | DENNIS EQUIPMENT CO. | 2833 HILLSBOROUGH ROAD | | DURHAM | NC | FINDS |
| 27705 | 1014204418 | | WILCO SERVICE STATION NO | 2903 HILLSBOROUGH RD | | DURHAM | NC | EDR Historical Auto Stations |
| 27705 | 1014205096 | | WILCO GAS STATIONS | 2905 HILLSBOROUGH RD | | DURHAM | NC | EDR Historical Auto Stations |
| 27705 | S128649763 | | HUSSCO #1 | 2905 HILLSBOROUGH ROAD | | DURHAM | NC | LUST |
| 27705 | 1015933877 | 110045405281 | COUCH OIL COMPANY | 2907 HILLSBOROUGH RD | | DURHAM | NC | FINDS |
| 27705 | S117917301 | | COUCH OIL COMPANY | 2907 HILLSBOROUGH RD | | DURHAM | NC | NPDES |
| 27705 | S128647132 | | COUCH OIL BULK PLANT- ECD | 2907 HILLSBOROUGH ROAD | | DURHAM | NC | |
| 27705 | 1007726127 | 110018827661 | CAR SHOP #5 | 2908 HILLSBOROUGH ROAD | | DURHAM | NC | FINDS |
| 27705 | U001205611 | 0-031060 | CAR SHOP 5 | 2908 HILLSBOROUGH ROAD | | DURHAM | NC | LUST, UST |
| 27705 | 2009925018 | | | 3101 HILLSBOROUGH RD. | | DURHAM | NC | ERNS |
| 27705 | U003136476 | 0-016791 | WEST DURHAM LUMBER CO. | 3109 HILLSBOROUGH ROAD | | DURHAM | NC | UST |
| 27705 | 1007724045 | 110018806844 | WEST DURHAM LUMBER CO. | 3109 HILLSBOROUGH ROAD | | DURHAM | NC | FINDS |
| 27705 | 1014202799 | | DURHAM DRY CLEANERS DRY CLN | 3113 HILLSBOROUGH RD | | DURHAM | NC | EDR Historical Cleaners |
| 27705 | 1014203376 | | DURHAM DRY CLEANERS | 3115 HILLSBOROUGH RD | | DURHAM | NC | EDR Historical Cleaners |
| 27705 | U001195712 | 0-015196 | TRIANGLE BEVERAGE CO. INC | 3161 HILLSBOROUGH RD. | | DURHAM | NC | LUST, UST |
| 27705 | 1007704019 | 110018606132 | TRIANGLE BEVERAGE CO. INCORPORATI | 3161 HILLSBOROUGH ROAD | | DURHAM | NC | FINDS |
| 27705 | 1007708074 | 110018646697 | PRITCHARD PAINT AND GLASS COM | 3172 HILLSBOROUGH ROAD | | DURHAM | NC | FINDS |
| 27705 | U003563268 | 0-029943 | PRITCHARD PAINT AND GLASS COMPAN | 3172 HILLSBOROUGH ROAD | | DURHAM | NC | LUST, UST |
| 27705 | 1014204383 | | SERVICETOWN INC TRUCK PLAZAS | 3205 HILLSBOROUGH RD | | DURHAM | NC | EDR Historical Auto Stations |
| 27705 | 1016624679 | 110004016190 | COCA-COLA BOTTLING CO | 3214 HILLSBOROUGH RD | | DURHAM | NC | FINDS |
| 27705 | 1004744574 | NCD003200151 | COCA-COLA BOTTLING CO | 3214 HILLSBOROUGH RD | | DURHAM | NC | RCRA-NonGen |
| 27705 | U003144710 | 0-015391 | DURHAM COCA-COLA BOTTLING CO. | 3214 HILLSBOROUGH ROAD | | DURHAM | NC | UST |
| 27705 | S117055255 | | DURHAM COCA-COLA | 3214 HILLSBOROUGH ROAD | | DURHAM | NC | LUST TRUST, INST CONTROL, LUST |
| 27705 | 1014203260 | | SNOWWHITE CLEANERS INC | 3405 HILLSBOROUGH RD | | DURHAM | NC | EDR Historical Cleaners |
| 27705 | 1017787699 | 110064381912 | SHEETZ #570 | 3414 HILLSBOROUGH RD | | DURHAM | NC | RCRA-CESQG, FINDS |
| 27705 | 1007702968 | 110018595590 | UNIVERSITY SHELL SERVICE | 3414 HILLSBOROUGH STREET | | DURHAM | NC | FINDS |
| 27705 | U003144799 | 0-015964 | UNIVERSITY SHELL SERVICE | 3414 HILLSBOROUGH STREET | | DURHAM | NC | IMD, LUST, UST |
| 27705 | 1014205007 | | ADVANCE AUTO REPR | 3438 HILLSBOROUGH RD | | DURHAM | NC | EDR Historical Auto Stations |
| 27705 | 1014203225 | | U S ONE DOLLAR & SEVENTY | 3438 HILLSBOROUGH RD | | DURHAM | NC | EDR Historical Cleaners |
| 27705 | 1001079059 | NCR000002758 | U S \$1.99 CLEANERS | 3438 HILLSBOROUGH RD | | DURHAM | NC | RCRA-NonGen |
| 27705 | S125088492 | | CAROLINA CLEANERS & LAUNDROMAT | 3438 HILLSBOROUGH RD | | DURHAM | NC | DRYCLEANERS |
| 27705 | 1016664023 | 110004053728 | U S \$1.99 CLEANERS | 3438 HILLSBOROUGH RD | | DURHAM | NC | FINDS |
| 27705 | 1014205356 | | HILLSBOROUGH ROAD EXXON AUTO RPF | 3446 HILLSBOROUGH RD | | DURHAM | NC | EDR Historical Auto Stations |
| 27705 | U003160906 | 0-034829 | REFUEL 110 | 3446 HILLSBOROUGH RD | | DURHAM | NC | LUST TRUST, INST CONTROL, LUST, UST |
| 27705 | 1007714760 | 110018713677 | MIKES STOP AND GO | 3446 HILLSBOROUGH ROAD | | DURHAM | NC | FINDS |
| 27705 | U004155450 | | HARRIS TEETER 492 FUEL | 3457 HILLSBOROUGH ROAD | | DURHAM | NC | UST |
| 27705 | 1014204343 | | ELLIS MICKEY EXXON | 3458 HILLSBOROUGH RD | | DURHAM | NC | EDR Historical Auto Stations |
| 27705 | 1016644309 | 110004042232 | EXXON RAS #44478 | 3458 HILLSBOROUGH RD | | DURHAM | NC | FINDS |
| 27705 | 1004745912 | NCD986185965 | EXXON RAS #44478 | 3458 HILLSBOROUGH RD | | DURHAM | NC | RCRA-NonGen |
| 27705 | U003135999 | 0-015055 | EXXON RAS 44478 | 3458 HILLSBOROUGH ROAD | | DURHAM | NC | UST |
| 27705 | S125088493 | | U S 2 39 CLEANERS | 3488 HILLSBOROUGH RD | | DURHAM | NC | DRYCLEANERS |
| 27705 | U000322761 | 0-024608 | HILLSBOROUGH ROAD SUNOCO | 3500 HILLSBOROUGH ROAD | | DURHAM | NC | UST |
| 27705 | 1007705004 | 110018615989 | HILLSBOROUGH ROAD SUNOCO | 3500 HILLSBOROUGH ROAD | | DURHAM | NC | FINDS |

EDR ZIP Code Scan Report

| ZIP | EDR-ID | Facility ID | Name | Address | Map/Dir/Dist | City | State | Databases |
|-------|------------|--------------|------------------------------------|--------------------------|--------------|--------|-------|-------------------------------------|
| 27705 | S128650195 | | HARRIS INCORPORATED | 3505 HILLSBOROUGH ROAD | | DURHAM | NC | LUST |
| 27705 | U003147016 | 0-032638 | HARRIS INCORPORATED OF DURHAM | 3505 HILLSBOROUGH ROAD | | DURHAM | NC | UST |
| 27705 | 1007697067 | 110018536529 | HARRIS INCORPORATED OF DURHAM | 3505 HILLSBOROUGH ROAD | | DURHAM | NC | FINDS |
| 27705 | 1014205389 | | EURO CLASSICS GAS STA | 3511 HILLSBOROUGH RD | | DURHAM | NC | EDR Historical Auto Stations |
| 27705 | U001196551 | 0-016394 | WESTSIDE BP 455 | 3511 HILLSBOROUGH RD | | DURHAM | NC | LUST TRUST, INST CONTROL, LUST, UST |
| 27705 | 1007719069 | 110018756924 | WESTSIDE BP | 3511 HILLSBOROUGH ROAD | | DURHAM | NC | FINDS |
| 27705 | U003135981 | 0-015009 | DEALERS SUPPLY COMPANY | 3523 HILLSBOROUGH ROAD | | DURHAM | NC | IMD, LUST, UST |
| 27705 | 1007721857 | 110018784957 | DEALERS SUPPLY COMPANY | 3523 HILLSBOROUGH ROAD | | DURHAM | NC | FINDS |
| 27705 | 1014203531 | | LAUNDERAMA COIN LAUNDRY | 3529 HILLSBOROUGH RD | | DURHAM | NC | EDR Historical Cleaners |
| 27705 | 1014204774 | | WHITFIELD AMOCO SERVICE STATION | 3531 HILLSBOROUGH RD | | DURHAM | NC | EDR Historical Auto Stations |
| 27705 | 1007723493 | 110018801322 | WELDON S | 3531 HILLSBOROUGH STREET | | DURHAM | NC | FINDS |
| 27705 | U001188592 | 0-003951 | WELDON'S | 3531 HILLSBOROUGH STREET | | DURHAM | NC | UST |
| 27705 | 1014203697 | | ONE HOUR KORETIZING CLNRS | 3567 HILLSBOROUGH RD | | DURHAM | NC | EDR Historical Cleaners |
| 27705 | 1000117422 | NCD981753767 | ONE HOUR KORETIZING | 3567 HILLSBOROUGH RD | | DURHAM | NC | RCRA-NonGen |
| 27705 | 1009319037 | 110024446722 | NCDSCA DC320002 (PLANTS UNLIMITED) | 3567 HILLSBOROUGH RD | | DURHAM | NC | FINDS |
| 27705 | 1009399538 | NCR000140475 | NCDSCA DC320002 (PLANTS UNLIMITED) | 3567 HILLSBOROUGH RD | | DURHAM | NC | RCRA-CESQG |
| 27705 | 1016640027 | 110004024966 | ONE HOUR KORETIZING | 3567 HILLSBOROUGH RD | | DURHAM | NC | FINDS |
| 27705 | 1014956009 | 110045982059 | CVS PHARMACY #7047 | 3573 HILLSBOROUGH RD | | DURHAM | NC | RCRA-CESQG, FINDS |
| 27705 | 1014204778 | | PHILLIPS TWENTY ONE FOOD GAS | 3578 HILLSBOROUGH RD | | DURHAM | NC | EDR Historical Auto Stations |
| 27705 | 1007719463 | 110018760919 | TEXACO FOOD MART #21 | 3578 HILLSBOROUGH ROAD | | DURHAM | NC | FINDS |
| 27705 | 1014203081 | | WHITE STAR LAUNDRY CN OPRTD INDRS | 3600 HILLSBOROUGH RD | | DURHAM | NC | EDR Historical Cleaners |
| 27705 | 1014901238 | 110043852104 | MORGAN MOTORS INC | 3601 HILLSBOROUGH RD | | DURHAM | NC | FINDS |
| 27705 | 1000535834 | NCD986191633 | MORGAN MOTORS INC | 3601 HILLSBOROUGH RD | | DURHAM | NC | LUST TRUST, IMD, RCRA-NonGen |
| 27705 | 1021965797 | | DURHAMS AUTO MART | 3700 HILLSBOROUGH RD | | DURHAM | NC | EDR Historical Auto Stations |
| 27705 | 1014205157 | | PHILLIPS FOOD PLAZA NO 21 | 3875 HILLSBOROUGH RD | | DURHAM | NC | EDR Historical Auto Stations |
| 27705 | 1004746050 | NCD986190379 | DUKE ENERGY CAROLINAS, LLC-DURHAM | 4412 HILLSBOROUGH RD | | DURHAM | NC | RCRA-CESQG |
| 27705 | 1016609463 | 110004044613 | DUKE POWER-HWY 70 GARAGE DURHAM | 4412 HILLSBOROUGH RD | | DURHAM | NC | FINDS |
| 27705 | U003136283 | 0-016128 | DUKE ENERGY DURHAM GARAGE/ OPER. | 4412 HILLSBOROUGH RD. | | DURHAM | NC | IMD, UST |
| 27705 | S128649739 | | DUKE ENERGY DURHAM GARAGE/ OPER. | 4412 HILLSBOROUGH RD. | | DURHAM | NC | LUST |
| 27705 | 1000535718 | 3824 | DUKE ENERGY-DURHAM | 4412 HILLSBOROUGH ROAD | | DURHAM | NC | IMD, LUST |
| 27705 | 1004745750 | NCD986173136 | TRIANGLE TRUCK & AUTO CTR | 4430 HILLSBOROUGH RD | | DURHAM | NC | RCRA-NonGen |
| 27705 | 1016661772 | 110004038960 | TRIANGLE TRUCK & AUTO CTR | 4430 HILLSBOROUGH RD | | DURHAM | NC | FINDS |
| 27705 | 1014206074 | | LAD DIXONS TOWING & AUTO | 4511 HILLSBOROUGH RD | | DURHAM | NC | EDR Historical Auto Stations |
| 27705 | 1014205408 | | JAKES TRANSMISSIONS | 4515 HILLSBOROUGH RD | | DURHAM | NC | EDR Historical Auto Stations |
| 27705 | 1014205006 | | EURO CLASSICS AUTO RPR | 4520 HILLSBOROUGH RD | | DURHAM | NC | EDR Historical Auto Stations |
| 27705 | S110986978 | | EUROCLASSICS SURFACE SPILLS | 4520 HILLSBOROUGH RD. | | DURHAM | NC | |
| 27705 | S112338211 | | EUROCLASSICS SURFACE SPILLS | 4520 HILLSBOROUGH RD. | | DURHAM | NC | |
| 27705 | 1014204761 | | JAKE S TRANSMISSION AUTO TRANS RPF | 4533 HILLSBOROUGH RD | | DURHAM | NC | EDR Historical Auto Stations |
| 27705 | 1001027508 | NCR000002113 | JAKES TRANSMISSIONS | 4533 HILLSBOROUGH RD | | DURHAM | NC | RCRA-CESQG |
| 27705 | 1016642169 | 110004053265 | JAKES TRANSMISSIONS | 4533 HILLSBOROUGH RD | | DURHAM | NC | FINDS |
| 27705 | 1014205741 | | YEARBYS AUTOMOTIVE ENGINE | 4545 HILLSBOROUGH RD | | DURHAM | NC | EDR Historical Auto Stations |
| 27705 | U001188560 | 0-003900 | THE COUNTRY STORE | 4630 HILLSBOROUGH ROAD | | DURHAM | NC | LUST, UST |
| 27705 | 1007703697 | 110018602895 | THE COUNTRY STORE | 4630 HILLSBOROUGH ROAD | | DURHAM | NC | FINDS |
| 27705 | 1014204410 | | SHOP-N-GO FOOD MART | 4640 HILLSBOROUGH RD | | DURHAM | NC | EDR Historical Auto Stations |
| 27705 | S110143841 | | COUCH OIL, BENNETT PT COASTAL SVCS | 4640 HILLSBOROUGH RD | | DURHAM | NC | LUST |
| 27705 | U001195731 | 0-015223 | SHOP-N-GO FOOD MART | 4640 HILLSBOROUGH RD. | | DURHAM | NC | UST |
| 27705 | 1007726505 | 110018831442 | SHOP-N-GO FOOD MART | 4640 HILLSBOROUGH ROAD | | DURHAM | NC | FINDS |
| 27705 | 1007702646 | 110018592398 | FOODLAND SUPER MARKET | 4701 HILLSBOROUGH ROAD | | DURHAM | NC | FINDS |
| 27705 | U003136258 | 0-016057 | LA MARGRETA | 4701 HILLSBOROUGH ROAD | | DURHAM | NC | LUST TRUST, LUST, UST |
| 27705 | 1014203669 | | THE WASH TUB | 4703 HILLSBOROUGH RD | | DURHAM | NC | EDR Historical Cleaners |
| 27705 | 1014203113 | | QUALITY CLEANERS | 4705 HILLSBOROUGH RD | | DURHAM | NC | EDR Historical Cleaners |
| 27705 | 1007694676 | 110018512563 | C W J HEATING AND AIR COND.. IN | 4901 HILLSBOROUGH STREET | | DURHAM | NC | FINDS |
| 27705 | U003136199 | 0-015893 | C W J HEATING & AIR COND., INC. | 4901 HILLSBOROUGH STREET | | DURHAM | NC | UST |
| 27705 | 1014206340 | | B JAKES TRANSMISSION | 4915 HILLSBOROUGH RD | | DURHAM | NC | EDR Historical Auto Stations |
| 27705 | 1014205385 | | HIGH TECH AUTO CARE | 703 HILLSBOROUGH RD | ** | DURHAM | NC | EDR Historical Auto Stations |
| 27705 | 1021653851 | | SERVICE TOWN INC | HILLSBOROUGH RD | ** | DURHAM | NC | EDR Historical Auto Stations |

EDR ZIP Code Scan Report

| ZIP | EDR-ID | Facility ID | Name | Address | Map/Dir/Dist | City | State | Databases |
|-------|------------|--------------|------------------------------------|---------------------------------|--------------|-------------|-------|------------------------------|
| 27705 | 1021510992 | | SERVICE TOWN INC | HILLSBOROUGH ROAD | ** | DURHAM | NC | EDR Historical Auto Stations |
| 27705 | 1007709260 | 110018658521 | BETH T KANTNER | HILLSBOROUGH ROAD (3529 - 3557) | | DURHAM | NC | FINDS |
| 27705 | U001206098 | 0-031976 | BETH T KANTNER | HILLSBOROUGH ROAD (3529 - 3557) | | DURHAM | NC | UST |
| 27705 | U001439815 | 0-032661 | DUANE D GWYN | 4916 HILLSBOROUGH ROAD | | DURHAM | NC | UST |
| 27705 | 1007696970 | 110018535557 | DUANE D GWYN | 4916 HILLSBOROUGH ROAD | | DURHAM | NC | FINDS |
| 27705 | 1020609491 | | JAKE S TRANSMISSION INC | 4533 HILSBORO RD | ** | DURHAM | NC | EDR Historical Auto Stations |
| 27705 | S127734301 | | HARGROVE PROPERTY (AMANDA) | 111 HILTON AVE | | DURHAM | NC | LUST |
| 27705 | S108925731 | | 2102 HINESLEY ROAD | 2102 HINESLEY RD | | DURHAM | NC | NPDES |
| 27705 | U003136374 | 0-016517 | MAOLA MILK & ICE CREAM CO. | 3533 HILLSBOROUGH ROAD | | DURHAM | NC | UST |
| 27705 | 1007723230 | 110018798693 | NORTH HOOVER WAREHOUSE | 224 NORTH HOOVER ROAD | | DURHAM | NC | FINDS |
| 27705 | U001206097 | 0-031975 | NORTH HOOVER WAREHOUSE | 224 NORTH HOOVER ROAD | | DURHAM | NC | LUST, UST |
| 27705 | 1009652664 | 110027380965 | NEW HORIZON CHURCH | 100 HORIZON PLACE | | DURHAM | NC | FINDS |
| 27705 | 1014205706 | | UNIVERSITY CAR CARE ENGINE | 4808 HOWE ST | | DURHAM | NC | EDR Historical Auto Stations |
| 27705 | S110987161 | | YERGAN PROPERTY | 3710 HULON DRIVE | | DURHAM | NC | LUST TRUST, LUST |
| 27705 | 1010786716 | NCS000000815 | BULL CITY RADIATOR & AUTO SERVICE | 4918 US HWY 70W | | DURHAM | NC | RCRA-NonGen |
| 27705 | 1011404186 | 110035430575 | BULL CITY RADIATOR & AUTO SERVICE | 4918 US HWY 70W | | DURHAM | NC | FINDS |
| 27705 | 1014205739 | | WEST SIDE SERVICE ENGINE REPR | 5412 US HWY 70 W | | DURHAM | NC | EDR Historical Auto Stations |
| 27705 | 99499347 | | KESSLER PROPERTY (SANFORD) | INTERSECTION OF ENGLEWOOD | ** | WEST DURHAM | NC | ERNS |
| 27705 | S120840052 | | MELTONS SERVICE CENTER | 1114 IREDELL STREET | | DURHAM | NC | INST CONTROL, LUST |
| 27705 | 1014204363 | | | 719 IREDELL ST | | DURHAM | NC | EDR Historical Auto Stations |
| 27705 | S121291095 | | MELTONS SERVICE STATION | 719 IREDELL STREET | | DURHAM | NC | LUST |
| 27705 | 1000841845 | NCD055358923 | CALIBER COLLISION CENTERS (IREDELL | 722 IREDELL ST | | DURHAM | NC | RCRA-CESQG |
| 27705 | 1014204331 | | CONNELLYS AUTO CARE ENGINE REPR | 805 IREDELL ST | | DURHAM | NC | EDR Historical Auto Stations |
| 27705 | 1014206350 | | DANNYS TRANSMISSIONS | 809 IREDELL ST | | DURHAM | NC | EDR Historical Auto Stations |
| 27705 | S118362273 | | 5916 JOMALI DRIVE GEOTHERMAL | 5916 JOMALI DR | | DURHAM | NC | UIC |
| 27705 | S108492143 | | 912 JONES CIRCLE | 912 JONES CIR | | DURHAM | NC | NPDES |
| 27705 | S108492144 | | 914 JONES CIRCLE | 914 JONES CIR | | DURHAM | NC | NPDES |
| 27705 | S108492145 | | 916 JONES CIRCLE | 916 JONES CIR | | DURHAM | NC | NPDES |
| 27705 | S108492115 | | 917 JONES CIRCLE | 917 JONES CIR | | DURHAM | NC | NPDES |
| 27705 | S108492146 | | 918 JONES CIRCLE | 918 JONES CIR | | DURHAM | NC | NPDES |
| 27705 | S108492147 | | 919 JONES CIRCLE | 919 JONES CIR | | DURHAM | NC | NPDES |
| 27705 | S108492116 | | 920 JONES CIRCLE | 920 JONES CIR | | DURHAM | NC | NPDES |
| 27705 | S108492117 | | 921 JONES CIRCLE | 921 JONES CIR | | DURHAM | NC | NPDES |
| 27705 | S108492148 | | 923 JONES CIRCLE | 923 JONES CIR | | DURHAM | NC | NPDES |
| 27705 | S108492118 | | 924 JONES CIRCLE | 924 JONES CIR | | DURHAM | NC | NPDES |
| 27705 | S108492119 | | 926 JONES CIRCLE | 926 JONES CIR | | DURHAM | NC | NPDES |
| 27705 | S108492149 | | 927 JONES CIRCLE | 927 JONES CIR | | DURHAM | NC | NPDES |
| 27705 | S108492120 | | 928 JONES CIRCLE | 928 JONES CIR | | DURHAM | NC | NPDES |
| 27705 | S108492150 | | 931 JONES CIRCLE | 931 JONES CIR | | DURHAM | NC | NPDES |
| 27705 | 1020927341 | | PARKS EXXON SERVICE STATION | 3108 KENAN RD | | DURHAM | NC | EDR Historical Auto Stations |
| 27705 | S115705343 | | PARKER ESTATE PROPERTY (ANNIE) | 4317 KERLEY ROAD | | DURHAM | NC | LUST TRUST, LUST |
| 27705 | S108664926 | 33261 | ELLIOTT RESIDENCE (PAULA) | 4003 KERLY ROAD | | DURHAM | NC | LUST TRUST, LUST |
| 27705 | S118127610 | | 4271 KINGFISHER LANE GEOTHERMAL | 4271 KINGFISHER LN | | DURHAM | NC | UIC |
| 27705 | S125366367 | | 4320 KINGFISHER LANE | 4320 KINGFISHER LN | ** | DURHAM | NC | UIC |
| 27705 | S119104749 | | HARRIS PROPERTY (WILLIAM) | 1901 KIRKWOOD DRIVE | | DURHAM | NC | INST CONTROL, LUST |
| 27705 | S126204612 | | COLEY PROPERTY (LISSA) | 1903 KIRKWOOD DRIVE | | DURHAM | NC | LUST |
| 27705 | U001205894 | 0-031622 | KNOX CENTRAL OFFICE | 1807 KNOX STREET | | DURHAM | NC | LUST, UST |
| 27705 | 1007697382 | 110018539697 | KNOX CENTRAL OFFICE | 1807 KNOX STREET | | DURHAM | NC | FINDS |
| 27705 | U003562896 | 0-021733 | PRIME EQUIPMENT 420 | 200 S LA SALLE ST | | DURHAM | NC | UST |
| 27705 | S117055240 | | FLAXMAN PROPERTY, KENNETH | 1700 W. LAKEWOOD AVE. | | DURHAM | NC | LUST TRUST, LUST |
| 27705 | 1014206024 | | B & B GARAGE AUTO REPR | 1909 LAMAR ST | | DURHAM | NC | EDR Historical Auto Stations |
| 27705 | 1007726110 | 110018827509 | ADAMS PRODUCTS CO. | 106 LANE SALLE STREET | | DURHAM | NC | FINDS |
| 27705 | 1007702402 | 110018589927 | PRIME EQUIPMENT NUMBER 420 | 200 SOUTH LANE SALLE STREET | ** | DURHAM | NC | FINDS |
| 27705 | 1024423133 | 110070342480 | 131198 - CUSTOM MATCH CORPORATION | 106 S. LASALLE STREET | | DURHAM | NC | FINDS |
| 27705 | 1014205659 | | MEINEKE DISCOUNT MUFFLER SHOP AU | 125 N LASALLE ST | | DURHAM | NC | EDR Historical Auto Stations |
| 27705 | 1025896504 | | WALGREENS 18986 | 200 N LASALLE ST | | DURHAM | NC | RCRA-CESQG |
| 27705 | 1015745139 | NCR000155788 | WALGREENS 18986 | 200 N LASALLE ST | | DURHAM | NC | RCRA-CESQG |
| 27705 | 1015953154 | 110054846404 | WALGREENS 18986 | 200 N LASALLE ST | | DURHAM | NC | FINDS |
| 27705 | 1016108355 | 110004045373 | RENTAL SERVICE CORP | 200 S LASALLE ST | | DURHAM | NC | FINDS |
| 27705 | 1000910951 | NCD986192888 | RENTAL SERVICE CORP | 200 S LASALLE ST | | DURHAM | NC | RCRA-CESQG |
| 27705 | 2008862688 | | | 311 S. LASALLE STREET | | DURHAM | NC | ERNS |

EDR ZIP Code Scan Report

| ZIP | EDR-ID | Facility ID | Name | Address | Map/Dir/Dist | City | State | Databases |
|-------|------------|--------------|-----------------------------------|--------------------------------|--------------|--------|-------|------------------------------|
| 27705 | 1007701858 | 110018584502 | EXXON FOOD SHOP #23 | 100 LATTA ROAD | | DURHAM | NC | FINDS |
| 27705 | 1014203649 | | BOBS LITTLE LAUNDRY | 2810 LAWNDALE AVE | | DURHAM | NC | EDR Historical Cleaners |
| 27705 | U004115207 | 0-036926 | TOWN & COUNTRY MOBIL | 412 LESALLE STREET | | DURHAM | NC | UST |
| 27705 | 1020085793 | | SEXTON R B INC | LOEHMANS PLAZA | ** | DURHAM | NC | EDR Historical Cleaners |
| 27705 | 1007695041 | 110018516211 | SANDERS NORMAN J JR RESID | LOT 7 DUNNAWAY LANDING | | SEMORA | NC | FINDS |
| 27705 | S110729088 | | 4420 LUNS福德 DRIVE | 4420 LUNS福德 DR | | DURHAM | NC | UIC |
| 27705 | 1007728049 | 110018846999 | GEORGE W KANE INCORPORATED | 421 MACON STREET | | DURHAM | NC | FINDS |
| 27705 | S121291107 | | FORMER HOWERTON-BRYAN FUNERAL H | 1001 WEST MAIN STREET | | DURHAM | NC | LUST |
| 27705 | 1020932522 | | LLOYDS PHILLIPS 66 SERVICE CTR | 1802 W MAIN ST | | DURHAM | NC | EDR Historical Auto Stations |
| 27705 | U001187306 | 0-001959 | MASSENGILS 66 | 1802 WEST MAIN STREET | | DURHAM | NC | LUST, UST |
| 27705 | 1007709315 | 110018659129 | MASSENGILS 66 | 1802 WEST MAIN STREET | | DURHAM | NC | FINDS |
| 27705 | U003144874 | 0-016379 | WEST MAIN STREET BP | 1922 W MAIN ST | | DURHAM | NC | LUST TRUST, UIC, UST |
| 27705 | 1014205376 | | MM POWER INC AUTO RPR | 1922 W MAIN ST | | DURHAM | NC | EDR Historical Auto Stations |
| 27705 | 1007702315 | 110018589080 | WEST DURHAM BP SERVICE | 1922 WEST MAIN STREET | | DURHAM | NC | FINDS |
| 27705 | 1004745339 | NCD982093916 | BURLINGTON | 2100 W MAIN ST | | DURHAM | NC | RCRA-NonGen |
| 27705 | 1015820910 | 110006825739 | BURLINGTON | 2100 WEST MAIN STREET | | DURHAM | NC | FINDS |
| 27705 | 1021020703 | | TOPS PETROLEUM CORP | 523 E MAIN ST | | DURHAM | NC | EDR Historical Auto Stations |
| 27705 | S104157076 | 20604 | BURLINGTON INDUSTRIES (FORMER) | WEST MAIN ST | | DURHAM | NC | IMD, SHWS |
| 27705 | U003136169 | 0-015801 | COUCH'S GAS SERVICE | 1811 WEST MARKHAM AVENUE | | DURHAM | NC | UST |
| 27705 | 1007703374 | 110018599667 | COUCH S GAS SERVICE | 1811 WEST MARKHAM AVENUE | | DURHAM | NC | FINDS |
| 27705 | 1014204080 | | NEALS GARAGE ENGINE REPR | 1907 W MARKHAM AVE | | DURHAM | NC | EDR Historical Auto Stations |
| 27705 | 1007695478 | 110018520625 | GWALTNEY PLANT | 706 EAST MARKHAM AVENUE | | DURHAM | NC | FINDS |
| 27705 | S126204695 | | O'BRIEN PROPERTY | 1405 MARYLAND AVE | | DURHAM | NC | |
| 27705 | S112338153 | | O BRIEN PROPERTY | 1405 MARYLAND AVE | | DURHAM | NC | |
| 27705 | S117055232 | | PERRON PROPERTY, LOUIS | 1713 MARYLAND AVE. | | DURHAM | NC | LUST TRUST, LUST |
| 27705 | S123151424 | | ALBERT SUN | 2617 MCDOWELL RD | | DURHAM | NC | UIC |
| 27705 | S130360730 | | CROASDAILE FARM NORTH SD | MEADOWCREEK, ARBORWOOD & LAURA | ** | DURHAM | NC | NPDES |
| 27705 | S120840113 | | PRYLAL PROPERTY (ALFRED) | 1911 MEETING STREET | | DURHAM | NC | LUST |
| 27705 | U001188328 | 0-003503 | CARTUNE, INC. | 1619 SOUTH MIAMI BOULEVARD | | DURHAM | NC | UST |
| 27705 | 1007728072 | 110018847220 | CARTUNE, INCORPORATED | 1619 SOUTH MIAMI BOULEVARD | | DURHAM | NC | FINDS |
| 27705 | S108492870 | | TRIANGLE BP SITE | 5220 S MIAMI BLVD | | DURHAM | NC | NPDES |
| 27705 | 1009403481 | 110024933964 | MM FOWLER INCORPORATED | 5220 SOUTH MIAMI BOULEVARD | | DURHAM | NC | FINDS |
| 27705 | 1008389749 | 110022562966 | TRIANGLE BP SITE | 5520 S MIAMI BLVD | | DURHAM | NC | FINDS |
| 27705 | S130371180 | | BRONZE LEAF SUBDIVISION | 115 MILLSRING DRIVE | | DURHAM | NC | NPDES |
| 27705 | S125454143 | | JIMENEZ TRUCKING | 1205 MINERAL SPRINGS ROAD | ** | DURHAM | NC | |
| 27705 | 1007713601 | 110018702019 | CONIFER GLEN APARTMENTS | 20 MORCROFT LANE | | DURHAM | NC | FINDS |
| 27705 | S130361493 | | LONGVIEW (LOTS 11-53) | 116 MORREENE ROAD | | DURHAM | NC | NPDES |
| 27705 | 1010039577 | 110028208482 | CHAPEL TOWER | 1315 MORREENE ROAD | | DURHAM | NC | FINDS |
| 27705 | 1014202820 | | R 18 LAUNDRY ROOM | 700 MORREENE RD | | DURHAM | NC | EDR Historical Cleaners |
| 27705 | 1007713359 | 110018699602 | MT SINAI BAPTIST CHURCH | 5222 MOUNT SINAI ROAD | | DURHAM | NC | FINDS |
| 27705 | 1007696917 | 110018535058 | MAGNOLIA GARDENS | 5935 MOUNT SINAI ROAD | | DURHAM | NC | FINDS |
| 27705 | 1008903907 | 110022905935 | STONEGATE MHP S/D-TREATMENT_PLT_ | 6710-103 MOUNT HERMAN CHURCH R | | DURHAM | NC | FINDS |
| 27705 | S110630314 | | 6801 MOUNT HERMAN CHURCH ROAD | 6801 MOUNT HERMAN CHURCH RD | | DURHAM | NC | NPDES |
| 27705 | U003145425 | 0-020114 | CAROLINA BUILDERS CORP.-DURHAM | 6801 MOUNT HERMAN CHURCH RD | | DURHAM | NC | LUST, UST |
| 27705 | 1007722803 | 110018794429 | CAROLINA BUILDERS CORP.-DURHA | 6801 MOUNT HERMAN CHURCH ROAD | | DURHAM | NC | FINDS |
| 27705 | 1016688452 | 110042324847 | 6801 MOUNT HERMON CHURCH ROAD | 6801 MOUNT HERMON CHURCH RD | | DURHAM | NC | FINDS |
| 27705 | S113491474 | | LILLIE SHAMBLEY SFR | 4121 MURPHY SCHOOL RD | | DURHAM | NC | NPDES |
| 27705 | S110729074 | | 5106 MURPHY SCHOOL RD SFR | 5106 MURPHY SCHOOL RD | | DURHAM | NC | UIC |
| 27705 | 1020554039 | | ETNA OIL COMPANY | N/A | ** | DURHAM | NC | EDR Historical Auto Stations |
| 27705 | 1007717766 | 110018743831 | COMFORT ENGINEERS, INCORPORATED | 4008 NEAL ROAD | | DURHAM | NC | FINDS |
| 27705 | U003135404 | 0-012988 | COMFORT ENGINEERS, INC. | 4008 NEAL ROAD | | DURHAM | NC | UST |
| 27705 | S109228958 | | 2320 EAST CLUB BOULEVARD | 4220 NEAL RD | | DURHAM | NC | LUST TRUST, NPDES |
| 27705 | 1011930237 | 110037513027 | 2320 EAST CLUB BOULEVARD | 4220 NEAL RD | | DURHAM | NC | FINDS |
| 27705 | 1021564026 | | FOWLER M M INC | 4220 NEAL RD | | DURHAM | NC | EDR Historical Auto Stations |
| 27705 | 1007725333 | 110018819732 | BYRD TRACTOR AND EQUIPMENT-DURH | 4911 NEAL ROAD | | DURHAM | NC | FINDS |
| 27705 | U003136185 | 0-015857 | BYRD TRACTOR & EQUIPMENT-DURHAM | 4911 NEAL ROAD | | DURHAM | NC | UST |
| 27705 | U001205897 | 0-031625 | BENNETT CENTRAL OFFICE | 5011 NEAL DRIVE | | DURHAM | NC | LUST, UST |
| 27705 | 1007707706 | 110018643002 | BENNETT CENTRAL OFFICE | 5011 NEAL DRIVE | | DURHAM | NC | FINDS |
| 27705 | U003143175 | 0-005330 | BRYANT-DURHAM ELECTRIC CO., INC. | 5102 NEAL ROAD | | DURHAM | NC | UST |
| 27705 | 1007723009 | 110018796481 | BRYANT-DURHAM ELECTRIC CO.. I | 5102 NEAL ROAD | | DURHAM | NC | FINDS |
| 27705 | U001205164 | 0-030203 | LEE AIR CONDITIONERS INC | 5109 NEAL ROAD | | DURHAM | NC | LUST, UST |
| 27705 | 1007706042 | 110070343636 | LEE AIR CONDITIONERS INCORPORATED | 5109 NEAL ROAD | | DURHAM | NC | FINDS |
| 27705 | 1014204768 | | WALLS TRANSMISSIONS AUTO | 5121 NEAL RD | | DURHAM | NC | EDR Historical Auto Stations |
| 27705 | 1025897602 | | CALIBER COLLISION CENTER - DURHAM | 5122 NEAL RD | | DURHAM | NC | |

EDR ZIP Code Scan Report

| ZIP | EDR-ID | Facility ID | Name | Address | Map/Dir/Dist | City | State | Databases |
|-------|------------|--------------|-----------------------------------|------------------------------|--------------|-------------|-------|--------------------------------|
| 27705 | 1017787688 | 110064011251 | CALIBER COLLISION CENTER - DURHAM | 5122 NEAL RD | | DURHAM | NC | RCRA-CESQG, FINDS |
| 27705 | U004227858 | | ABRA AUTO BODY & GLASS | 5122 NEAL ROAD | | DURHAM | NC | UST |
| 27705 | U001558720 | 0-033603 | GLOBE COMMUNICATIONS | 5112 NEALL RD | | DURHAM | NC | UST |
| 27705 | 1007710129 | 110018667263 | GLOBE COMMUNICATIONS | 5112 NEALL ROAD | | DURHAM | NC | FINDS |
| 27705 | 1027647250 | 110012917941 | EUGLENA JUNCTION-TREATMENT_PLT_V | 1509 NETTIE STANLEY ROAD | ** | DURHAM | NC | FINDS |
| 27705 | S128650229 | | NEW BERN AVE. BP # 352 | 2120 NEW BERN AVENUE | | RALEIGH | NC | LUST |
| 27705 | S111826124 | | MITCHELL PROPERTY (MITCHELL) | 2606 NEWPORT DRIVE | | DURHAM | NC | LUST TRUST, INST CONTROL, LUST |
| 27705 | 1007694821 | 110018514017 | FIRE STATION #2 | 1001 NINTH STREET | | DURHAM | NC | FINDS |
| 27705 | U003144780 | 0-015879 | FIRE STATION 2 | 1001 NINTH STREET | | DURHAM | NC | UST |
| 27705 | 1007703154 | 110018597464 | NINTH STREET ASSOCIATES | 720 NINTH STREET | | DURHAM | NC | FINDS |
| 27705 | U003136181 | 0-015839 | NINTH STREET ASSOCIATES | 720 NINTH STREET | | DURHAM | NC | UST |
| 27705 | 1016648598 | 110004043071 | BERNARD'S FORMAL WEARE INC | 734 NINTH ST | | DURHAM | NC | FINDS |
| 27705 | 1004745960 | NCD986187243 | BERNARD'S FORMAL WEARE INC | 734 NINTH ST | | DURHAM | NC | RCRA-CESQG |
| 27705 | S125088504 | | SOUTHERN DRY CLEANERS | 756 NINTH ST | | DURHAM | NC | DRYCLEANERS |
| 27705 | S113190938 | | E. G. FORREST DIESEL | I-85 NORTHBOUND AT COLE MILL | | DURHAM | NC | |
| 27705 | S112061412 | | CORBETT, TIMOTHY PROPERTY | 1209 OAKLAND AVE | | DURHAM | NC | |
| 27705 | S112338285 | | CORBETT, TIMOTHY PROPERTY | 1209 OAKLAND AVE | | DURHAM | NC | |
| 27705 | S126415938 | | MCMANUS ESTATE | 1408 OAKLAND AVE | | DURHAM | NC | LUST |
| 27705 | S110729083 | | 1405 OAKLAND AVE | 14505 OAKLAND AVE | | DURHAM | NC | UIC |
| 27705 | S113486637 | | FENTON PROPERTY (SHAYNE) | 37 OAKWOOD DRIVE | | CHAPEL HILL | NC | LUST |
| 27705 | 1012301502 | 110040076100 | DUKE SCHOOL | 3716 OLD ERWIN ROAD | | DURHAM | NC | ICIS, FINDS |
| 27705 | 1007714012 | 110018706140 | MT HERMON BAPTIST CHURCH DAYCARE | 4511 OLD HIGHWAY 10 | | DURHAM | NC | FINDS |
| 27705 | S108492403 | | 5131 OLD HILLSBOROUGH ROAD | 5131 OLD HILLSBOROUGH RD | | DURHAM | NC | NPDES |
| 27705 | 1017437817 | | MIKE FINCH - RESIDENCE | 5131 OLD HILLSBOROUGH ROAD | | DURHAM | NC | |
| 27705 | S108491518 | | 935 OLD OXFORD ROAD | 935 OLD OXFORD RD | | DURHAM | NC | NPDES |
| 27705 | 1005538838 | 110010826446 | GENERAL ELECTRIC | OLD RALEIGH RD. PO BOX 12017 | ** | DURHAM | NC | AST, FINDS |
| 27705 | S110629375 | | SPEIGHT PROPERTY | 1115 ONSLOW DRIVE | | DURHAM | NC | |
| 27705 | S112338060 | | SPEIGHT PROPERTY | 1115 ONSLOW DRIVE | | DURHAM | NC | |
| 27705 | S108966463 | | PHILLIPS PROPERTY (MARY) | 804 ONSLOW ST | | DURHAM | NC | LUST TRUST, LUST |
| 27705 | S118128391 | | COX PROPERTY (MARGARET) | 814 ONSLOW STREET | | DURHAM | NC | LUST TRUST, LUST |
| 27705 | 1020073111 | | REGENCY CLEANERS & LAUNDROMAT | PARK WEST XING | ** | DURHAM | NC | EDR Historical Cleaners |
| 27705 | S112061294 | | EDMUND KENNINGTON PROPERTY | 1415 PENNSYLVANIA AVE | | DURHAM | NC | LUST TRUST, LUST |
| 27705 | S117055237 | | HULL PROPERTY, ANDY | 2409 PERKINS ROAD | | DURHAM | NC | LUST TRUST, LUST |
| 27705 | S122513820 | | HARTMAN RESIDENCE (MARILYN) | 2517 PERKINS ROAD | | DURHAM | NC | LUST |
| 27705 | 1014203950 | | PRESSED 4 TIME | 2104 PERSHING ST | | DURHAM | NC | EDR Historical Cleaners |
| 27705 | S115705373 | | POOLE PROPERTY, ALLAN | 2209 PERSHING STREET | | DURHAM | NC | LUST TRUST, LUST |
| 27705 | S130362424 | | TRINITY SCHOOL A & E BUILDING | 4011 PICKETT ROAD | ** | DURHAM | NC | NPDES |
| 27705 | S127743079 | | WILDFLOWER COTTAGE | 2416 PICKETT ROAD | | DURHAM | NC | LUST |
| 27705 | S123800994 | | FONTAINE HEIRS PROPERTY (JOAN) | 2417 PICKETT ROAD | | DURHAM | NC | LUST |
| 27705 | S118128403 | | TAYLOR PROPERTY (STEVEN) | 2618 PICKETT ROAD | | DURHAM | NC | LUST TRUST, LUST |
| 27705 | S104411018 | 21504 | FOREST AT DUKE | 2701 PICKETT ROAD | | DURHAM | NC | IMD |
| 27705 | 1016708162 | 110056975858 | MONTESSORI CHILDREN'S HOUSE OF DL | 2800 PICKETT ROAD | | DURHAM | NC | FINDS |
| 27705 | 1014203216 | | BEST SERVICES INDUS EQUIP | 3020 PICKETT RD | | DURHAM | NC | EDR Historical Cleaners |
| 27705 | 1004546634 | 110011929672 | HILL LEARNING DEVELOPMENT CENTER | 3130 PICKETT ROAD | | DURHAM | NC | FINDS |
| 27705 | 1016688396 | 110041944509 | 3401 PICKETT ROAD | 3401 PICKETT RD | | DURHAM | NC | FINDS |
| 27705 | 1015922496 | 110044872117 | TRINITY SCHOOL | 4011 PICKETT ROAD | | DURHAM | NC | ICIS, FINDS |
| 27705 | U003146851 | 0-031480 | VACANT | PICKETT ROAD | ** | DURHAM | NC | UST |
| 27705 | 1007727424 | 110018840691 | VACANT | PICKETT ROAD | ** | DURHAM | NC | FINDS |
| 27705 | S110493114 | | 3401 PICKETTE ROAD | 3401 PICKETTE RD | | DURHAM | NC | NPDES |
| 27705 | S108491384 | | 3805 PICKRAN CIRCLE | 3805 PICKRAN CIR | | DURHAM | NC | NPDES |
| 27705 | 1010231153 | 110029526243 | 3805 PICKRAN CIRCLE | 3805 PICKRAN CIR | | DURHAM | NC | FINDS |
| 27705 | S108851986 | 33345 | PICKETT TRUST PROPERTY | 3323 PINAFORE DR | | DURHAM | NC | LUST TRUST, LUST |
| 27705 | S110052020 | | SHELINE PROPERTY | 111 PINECREST ROAD | | DURHAM | NC | LUST TRUST, LUST |
| 27705 | S108966481 | | DRIVAS RESIDENCE (HELEN) | 113 PINECREST ROAD | | DURHAM | NC | LUST TRUST, INST CONTROL, LUST |
| 27705 | S109034066 | | PALMER PROPERTY (RICHARD) | 126 PINECREST ROAD | | DURHAM | NC | LUST TRUST, INST CONTROL, LUST |
| 27705 | S119104658 | | DESIMONE PROPERTY (ANDREW) | 133 PINECREST RD | | DURHAM | NC | |
| 27705 | S108231245 | 33132 | BARTEE PROPERTY 2 (PAT) | 4606 PINEDALE DRIVE | | DURHAM | NC | LUST TRUST, LUST |
| 27705 | S113813269 | | PRINCE PROPERTY (PATRICK) | 4613 PINEDALE DRIVE | | DURHAM | NC | LUST TRUST, LUST |
| 27705 | 1007717157 | 110018737731 | EBENEZER BAPTIST CHURCH | 1210 PLEASANT GREEN ROAD | | DURHAM | NC | FINDS |
| 27705 | S108492198 | | 1701 PLEASANT GREEN ROAD | 1701 PLEASANT GREEN RD | | DURHAM | NC | NPDES |
| 27705 | 1005676160 | 110006711585 | HARRIS, JEROME S.-RESIDENCE | 1701 PLEASANT GREEN ROAD | | DURHAM | NC | FINDS |
| 27705 | 1007713872 | 110018704696 | PLEASANT GREEN METHODIST CH | 3005 PLEASANT GREEN ROAD | | DURHAM | NC | FINDS |
| 27705 | S108491452 | | 5739 PLEASANT HILL DRIVE | 5739 PLEASANT HILL DR | | DURHAM | NC | NPDES |
| 27705 | 2014091524 | | 1510 NO POINTE DR | 1510 NO POINTE DR | | DURHAM | NC | ERNS |
| 27705 | 1016646465 | 110004060630 | COSTCO WHOLESALE | 1510 NORTH POINTE DR | | DURHAM | NC | ICIS, FINDS |
| 27705 | U003755184 | 0-036188 | COSTCO WHOLESALE #249 | 1510 NORTH POINTE DRIVE | | DURHAM | NC | UST |
| 27705 | 1004747025 | NCR000013367 | COSTCO WHOLESALE # 249 | 1510 NORTH POINTE DRIVE | | DURHAM | NC | RCRA-CESQG |
| 27705 | 1005443943 | NCR000137794 | HOME DEPOT STORE #3632 | 1700 N POINTE DR | | DURHAM | NC | RCRAInfo-SQG |

EDR ZIP Code Scan Report

| ZIP | EDR-ID | Facility ID | Name | Address | Map/Dir/Dist | City | State | Databases |
|-------|------------|--------------|-----------------------------------|--------------------------|--------------|-----------|-------|--------------------------------|
| 27705 | 1017446055 | | HOME DEPOT STORE #3632 | 1700 NORTH POINTE DR | | DURHAM | NC | |
| 27705 | 1016672862 | 110012553101 | HOME DEPOT STORE #3632 | 1700 NORTH POINTE DR | | DURHAM | NC | FINDS |
| 27705 | 1018158124 | 110066974992 | KROGER#029-366 | 1802 N POINTE DR | | DURHAM | NC | RCRA-NonGen, FINDS |
| 27705 | S125454310 | | NORTH POINTE PLAZA SHOPPING | 2005 NORTH POINTE DRIVE | | DURHAM | NC | LUST |
| 27705 | U001202424 | 0-025549 | TRAFFIC SERVICES DEPARTMENT | PRISON CAMP ROAD | | DURHAM | NC | UST |
| 27705 | 1007704395 | 110018609870 | TRAFFIC SERVICES DEPARTMENT | PRISON CAMP ROAD | | DURHAM | NC | FINDS |
| 27705 | S127469181 | | DOWNEY PROPERTY | 706 E. RAMSEUR STREET | | DURHAM | NC | LUST |
| 27705 | S130367275 | | KENDRICK ESTATES | 3500 RANDOLPH ROAD | | DURHAM | NC | NPDES |
| 27705 | S126415948 | | O ROURKE RESIDENCE | 3622 RANDOLPH ROAD | | DURHAM | NC | LUST |
| 27705 | 1000536022 | 0-003284 | CLEGG'S TERMITE & PEST CONTROL | 2401 REICHARD STREET | | DURHAM | NC | UST |
| 27705 | 1007705593 | 110018621892 | CLEGG S TERMITE AND PEST CONTRO | 2401 REICHARD STREET | | DURHAM | NC | FINDS |
| 27705 | 1016629075 | 110004029248 | JOHN MCCURLEY'S BODY SHOP | 2415 REICHARD ST | | DURHAM | NC | FINDS |
| 27705 | 1000305562 | NCD982076705 | JOHN MCCURLEY'S BODY SHOP | 2415 REICHARD ST | | DURHAM | NC | RCRA-NonGen |
| 27705 | 1023625202 | 110070032235 | 4512 RENFREW DRIVE | 4512 RENFREW DR | | DURHAM | NC | FINDS |
| 27705 | S113486636 | | CUTLER PROPERTY (NANY) | 2609 RICHWOOD ROAD | | DURHAM | NC | LUST TRUST, LUST |
| 27705 | S109837003 | | HELLWIG & WHITAKER PROPERTY | 3115 RIDGE ROAD | | DURHAM | NC | LUST TRUST, LUST |
| 27705 | S121974224 | | STEWART PROPERTY (DAVID) | 3219 RIDGE ROAD | | DURHAM | NC | LUST |
| 27705 | 1015933957 | 110045453433 | DURHAM ACADEMY | 3601 RIDGE RD | | DURHAM | NC | ICIS, FINDS |
| 27705 | S113193217 | | SHULER RESIDENCE | 2740GWOOD ROAD | | DURHAM | NC | LUST TRUST, LUST |
| 27705 | S117055231 | | WHITE PROPERTY, JEFF | 3402 ROLLING HILL ROAD | | DURHAM | NC | LUST TRUST, LUST |
| 27705 | 1007696083 | 110018526683 | GARRARD SAUSAGE | 3263 ROSE OF SHARON ROAD | | DURHAM | NC | FINDS |
| 27705 | 1016626856 | 110055253504 | 3032 ROSEBRIAR DRIVE | 3032 ROSEBRIAR DR | | DURHAM | NC | FINDS |
| 27705 | S119104852 | | OSBORNE PROPERTY (CALEB) | 3101 ROSEBRIAR DRIVE | | DURHAM | NC | LUST |
| 27705 | 1021586341 | | WHORTONS AMOCO | 3112 ROSEBRIAR | | DURHAM | NC | EDR Historical Auto Stations |
| 27705 | S108491358 | | 3028 ROSEWOOD CIRCLE | 3028 ROSEWOOD CIR | | DURHAM | NC | NPDES |
| 27705 | 1009599822 | 110025202340 | 3028 ROSEWOOD CIRCLE | 3028 ROSEWOOD CIR | | DURHAM | NC | FINDS |
| 27705 | 1012230621 | 110039517886 | 3031 ROSEWOOD CIRCLE | 3031 ROSEWOOD CIR | | DURHAM | NC | FINDS |
| 27705 | 1009599821 | 110025202288 | 3034 ROSEWOOD CIRCLE | 3034 ROSEWOOD CIR | | DURHAM | NC | FINDS |
| 27705 | S108491359 | | 3034 ROSEWOOD DRIVE | 3034 ROSEWOOD DR | | DURHAM | NC | NPDES |
| 27705 | S108491850 | | 3038 ROSEWOOD CIRCLE | 3038 ROSEWOOD CR | | DURHAM | NC | NPDES |
| 27705 | 1007722135 | 110018787730 | 3038 ROSEWOOD CIRCLE | 3038 ROSEWOOD CREEK | | DURHAM | NC | FINDS |
| 27705 | 1008389167 | 110022567417 | 3057 ROSEWOOD CIRCLE | 3057 ROSEWOOD CIR | | DURHAM | NC | FINDS |
| 27705 | S108925764 | | 3057 ROSEWOOD DRIVE | 3057 ROSEWOOD DR | | DURHAM | NC | NPDES |
| 27705 | 1020901344 | | HOODS FOOD MART | 2534 S ROXBORO ST | | DURHAM | NC | EDR Historical Auto Stations |
| 27705 | U001204102 | 0-028252 | MCBROOM'S, INC. | 3325 N ROXBORO ROAD | | DURHAM | NC | IMD, UST |
| 27705 | 1007716677 | 110018732923 | MCBROOM S, INCORPORATED | 3325 NORTH ROXBORO ROAD | | DURHAM | NC | FINDS |
| 27705 | 1026577523 | | CARDIN, TERRY | 4404 N. ROXBORO ROAD | | DURHAM | NC | PRP |
| 27705 | U003136276 | 0-016110 | FAST FOOD MART 4 | 5801 ROXBORO ROAD | | DURHAM | NC | UST |
| 27705 | 1007726262 | 110018829026 | THE FOOD MART | 5801 ROXBORO ROAD | | DURHAM | NC | FINDS |
| 27705 | 1021442730 | | MARONIC STEVE J | ROXBORO RD & CLUB | | DURHAM | NC | EDR Historical Auto Stations |
| 27705 | U001192511 | 0-010223 | FLOWERS BAKING CO. | ROXBORO ROAD | | DURHAM | NC | UST |
| 27705 | 1007721988 | 110018786269 | FLOWERS BAKING CO. | ROXBORO ROAD | | DURHAM | NC | FINDS |
| 27705 | S111445406 | | CHRISTOPHER & GERALDINE YOUNG SFI | 5910 SAINT THOMAS DR | | DURHAM | NC | UIC |
| 27705 | U003144738 | 0-015616 | ADAMS PRODUCTS CO. | 106 LA SALLE STREET | | DURHAM | NC | UST |
| 27705 | 1007696079 | 110018526638 | HYDRO SERVICES INCORPORATED | 3200 SANDY CREEK DRIVE | | DURHAM | NC | FINDS |
| 27705 | 2008867456 | | | 1101 SEDGEFIELD STREET | | DURHAM | NC | ERNS |
| 27705 | S113193265 | | LEFEBVRE PROPERTY (MARTHA) | 111 W. SEEMAN STREET | | DURHAM | NC | LUST TRUST, LUST |
| 27705 | 1007706830 | 110018634245 | SINGER RESIDENCE PETER | SEVEN SPRINGS ROAD | | HILLSBORO | NC | FINDS |
| 27705 | S113190976 | | WALTERS GEOTHERMAL WATER WELL | 2728 SEVIER ST | | DURHAM | NC | UIC |
| 27705 | S113813288 | | NOWAK PROPERTY, ELIZABETH | 2734 SEVIER ST | | DURHAM | NC | LUST TRUST, LUST |
| 27705 | S125454330 | | THOMAS PROPERTY (ERIC) | 2738 SEVIER STREET | | DURHAM | NC | LUST |
| 27705 | 1009669980 | 110027861552 | PETTUS, STEPHEN | 3321 SHADY GROVE ROAD | | DURHAM | NC | FINDS |
| 27705 | S108664909 | 33287 | TRINITY BUILDERS PROPERTY | 3919 SHOCCOREE DRIVE | | DURHAM | NC | LUST |
| 27705 | S125804734 | | MILLER RESIDENCE (RICHARD) | 4020 SHOCCOREE | | DURHAM | NC | LUST |
| 27705 | S128671562 | | SHOCCOREE RESIDENTIAL | 4020 SHOCCOREE DR. | | DURHAM | NC | NPDES |
| 27705 | U000831993 | 0-032943 | MAGNOLIA GARDENS | 5935 MT SINAI ROAD | | DURHAM | NC | LUST, UST |
| 27705 | S110995344 | | DAVID AND VICTORIA JAMIESON-DRAKE | 6 SINCLAIR CIR | | DURHAM | NC | UIC |
| 27705 | 1009405873 | 110024939496 | GOLI, VEERAINDAR | 8 SINCLAIR CIRCLE | | DURHAM | NC | FINDS |
| 27705 | U001196180 | 0-015891 | SUGGS PLUMBING & HEATING, INC. | 2122 SOVEREIGN STREET | | DURHAM | NC | IMD, UST |
| 27705 | 1007703005 | 110018595983 | SUGGS PLUMBING AND HEATING, INCOR | 2122 SOVEREIGN STREET | | DURHAM | NC | FINDS |
| 27705 | 1014205120 | | WASP AUTOMOTIVE ENGINE REPR | 2124 SOVEREIGN ST | | DURHAM | NC | EDR Historical Auto Stations |
| 27705 | S125454320 | | WAYNE JORDAN PROPERTY | 2407 SPARGER ROAD | | DURHAM | NC | LUST |
| 27705 | S109567396 | | KING PROPERTY | 2513 SPARGER ROAD | | DURHAM | NC | LUST TRUST, LUST |
| 27705 | S111826152 | | KNOTT (MARGARET) PROPERTY | 2710 SPARGER ROAD | | DURHAM | NC | LUST TRUST, INST CONTROL, LUST |
| 27705 | S110728882 | | KERLEY PROPERTY | 2808 SPARGER ROAD | | DURHAM | NC | LUST TRUST, LUST |
| 27705 | S111161451 | | DOUGLAS & MARIA CAIRNS SFR | 3905 SPRINGSTOP LN | | DURHAM | NC | UIC |

EDR ZIP Code Scan Report

| ZIP | EDR-ID | Facility ID | Name | Address | Map/Dir/Dist | City | State | Databases |
|-------|------------|--------------|---------------------------------------|--------------------------------|--------------|--------|-------|--------------------------------|
| 27705 | S121425558 | | BARNES RESIDENCE | 2023 SPRUNT AVE. | | DURHAM | NC | INST CONTROL |
| 27705 | S120840054 | | THOMSON PROPERTY (CAROL) | 2119 SPRUNT AVE | | DURHAM | NC | LUST |
| 27705 | S113813293 | | REED PROPERTY (BRENT) | 2202 SPRUNT AVENUE | | DURHAM | NC | LUST TRUST, LUST |
| 27705 | 1014203371 | | CHEEK DRY CLEANERS INC | 728 9TH ST | | DURHAM | NC | EDR Historical Cleaners |
| 27705 | 1014203806 | | FIELDS 24 HOUR LAUNDROMAT | 744 9TH ST | | DURHAM | NC | EDR Historical Cleaners |
| 27705 | 1016676845 | NCR000163535 | NCDSCA DC320024 (WHITE STAR CLEANERS) | 904 9TH ST | | DURHAM | NC | RCRA-CESQG |
| 27705 | S120705307 | | WHITE STAR CLEANERS | 904 9TH ST | | DURHAM | NC | DRYCLEANERS |
| 27705 | 1000397627 | NCD049993553 | WHITE STAR LAUNDRY & DRY CLEANERS | 904 9TH ST | | DURHAM | NC | RCRA-CESQG |
| 27705 | 1017719560 | 110059762387 | NCDSCA DC320024 (WHITE STAR CLEANERS) | 904 9TH ST | | DURHAM | NC | FINDS |
| 27705 | S110143844 | | MCGOVERN PROPERTY | 4631 STAFFORD ROAD | | DURHAM | NC | LUST TRUST, LUST |
| 27705 | S109367304 | | TYLER PROPERTY | 608 STARMONT DRIVE | | DURHAM | NC | LUST TRUST, INST CONTROL, LUST |
| 27705 | 1007722779 | 110018794198 | 9TH STREET AMOCO | 770 9TH STREET | | DURHAM | NC | FINDS |
| 27705 | U001187998 | 0-002991 | 9TH STREET AMOCO | 770 9TH STREET | | DURHAM | NC | LUST, UST |
| 27705 | 1007726276 | 110018829160 | WHITE STAR LAUNDRY, INCORPORATED | 900 9TH STREET | | DURHAM | NC | FINDS |
| 27705 | U001195830 | 0-015374 | WHITE STAR LAUNDRY, INC. | 900 9TH STREET | | DURHAM | NC | UST |
| 27705 | 2008876832 | | | 8 SUMNER CIRCLE | ** | DURHAM | NC | ERNS |
| 27705 | 96325091 | | | 5424 SUNNY RIDGE RD | | DURHAM | NC | ERNS |
| 27705 | S113193222 | | ROWAN PROPERTY | 1904 SUNSET AVE | | DURHAM | NC | LUST TRUST, LUST |
| 27705 | S118755907 | | PICKETT PROPERTY, ROBERT | 2209 TAMPA AVE. | | DURHAM | NC | INST CONTROL, LUST |
| 27705 | S108493125 | 33236 | WILKINS, COLENE PROPERTY -B | 2303 TAMPA AVENUE | | DURHAM | NC | LUST TRUST, LUST |
| 27705 | S109367284 | | DREPS PROPERTY | 2304 TAMPA AVENUE | | DURHAM | NC | LUST TRUST, LUST |
| 27705 | S113486548 | | STRANG GEOTHERMAL AQUEOUS WELL | 1709 TISDALE ST | | DURHAM | NC | UIC |
| 27705 | 1010038957 | 110028211539 | MORREENE MANOR APARTMENTS | 3600 TREEMONT DRIVE, APT. A-5 | | DURHAM | NC | FINDS |
| 27705 | S108966483 | | SEVEN ELEVEN STORE PROPERTY # 105- | 609 TRENT DRIVE | | DURHAM | NC | INST CONTROL, LUST |
| 27705 | 1007726449 | 110018830899 | SEVEN ELEVEN STORE 1054-11944 | 609 TRENT STREET @ EDMOND | | DURHAM | NC | FINDS |
| 27705 | U001195890 | 0-015486 | SEVEN ELEVEN STORE 1054-11944 | 609 TRENT STREET @ EDMOND | | DURHAM | NC | UST |
| 27705 | 1004552075 | 110006672412 | KENNEDY, JACQUIE - RESIDENCE | 4008 TREVOR CIRCLE | | DURHAM | NC | FINDS |
| 27705 | S117845988 | | FORMER TOWN & COUNTRY #7 | 3101 UNIVERSITY DRIVE | | DURHAM | NC | LUST TRUST, LUST |
| 27705 | 1007703325 | 110018599186 | M AND S CAR CARE | 3211 UNIVERSITY DRIVE | | DURHAM | NC | FINDS |
| 27705 | S112338075 | | JOHNSON PROPERTY | 909 VIRGIE STREET | | DURHAM | NC | |
| 27705 | S110629390 | | JOHNSON PROPERTY | 909 VIRGIE STREET | | DURHAM | NC | INST CONTROL |
| 27705 | S113829325 | | CONNOLLY GEOTHERMAL AQUEOUS WE | 916 VIRGIE ST | | DURHAM | NC | UIC |
| 27705 | S115777459 | | MILLER GEOTHERMAL AQUEOUS WELLS | 914 VIRGIL ST | | DURHAM | NC | UIC |
| 27705 | S123084414 | | WILSON PROPERTY (BEN) | 1209 VIRGINIA AVE | | DURHAM | NC | LUST |
| 27705 | 1023388372 | 110067038672 | VIRGINIA AVENUE UNKNOWN CONTAINER | 1211 VIRGINIA AVENUE | | DURHAM | NC | FINDS |
| 27705 | 1018149049 | NCN000403038 | VIRGINIA AVENUE UNKNOWN CONTAINER | 1211 VIRGINIA AVENUE | | DURHAM | NC | CERCLIS |
| 27705 | 1020073110 | | REGENCY CLEANERS & LAUNDROMAT | 4900 PK W CRSSING STE 100 | ** | DURHAM | NC | EDR Historical Cleaners |
| 27705 | S119104756 | | WILSON PLAZA | 925 WARD BOULEVARD | | WILSON | NC | LUST TRUST, LUST |
| 27705 | 1007713600 | 110018702000 | THE LANDING APARTMENTS | 18 WEATHERHILL ROAD | | DURHAM | NC | FINDS |
| 27705 | S107998506 | 33088 | KANOY, EDMOND PROPERTY | 1316 WELCOME CIRCLE | | DURHAM | NC | LUST TRUST, IMD, LUST |
| 27705 | S114020656 | | MEYER PROPERTY, MARY | 1325 WELCOME CIRCLE | | DURHAM | NC | LUST TRUST, LUST |
| 27705 | S111444764 | | IGOU PROPERTY (RICHARD) | 1405 WELCOME CIRCLE | | DURHAM | NC | LUST TRUST, LUST |
| 27705 | 1007696074 | 110018526594 | SIMONS RESIDENCE GORDON | 2937 WELCOME DRIVE | | DURHAM | NC | FINDS |
| 27705 | U001186832 | 0-001236 | PEPSI-COLA BOTTLING CO OF DURHAM | 2717 WESTERN BY-PASS | | DURHAM | NC | UST |
| 27705 | 1007711691 | 110018682870 | PEPSI-COLA BOTTLING CO OF DUR | 2717 WESTERN BY-PASS | | DURHAM | NC | FINDS |
| 27705 | S123345185 | | TRIANGLE ECYCLING | 2717 WESTERN BYPASS, SUITE 104 | | DURHAM | NC | |
| 27705 | S113491902 | | JAMIE N. & MICHAEL D. ODLE - SFR | 5835 WILKINS DR | | DURHAM | NC | NPDES |
| 27705 | 1009666978 | 110025397693 | ODLE, JAMIE N | 5835 WILKINS DRIVE | | DURHAM | NC | FINDS |
| 27705 | 1004552058 | 110009844464 | BIRCHWOOD MOBILE HOME PARK | 5901 WILKINS DR | | DURHAM | NC | ICIS, FINDS |
| 27705 | S113190982 | | RISHER GEOTHERMAL AQUEOUS WELL | 5602 WILLET RD | | DURHAM | NC | UIC |
| 27705 | S125088512 | | HOLLYWOOD CLEANERS | WILLOWDALE SHOPPING CENTER | ** | DURHAM | NC | DRYCLEANERS |
| 27705 | S109034078 | | POPE RESIDENCE (ROBERT) | 2013 WILSON ST | | DURHAM | NC | LUST TRUST, LUST |
| 27705 | S114020661 | | GILBERT PROPERTY, BENJAMIN | 2125 WILSON STREET | | DURHAM | NC | LUST TRUST, LUST |
| 27705 | S126415952 | | MFCC PROPERTIES LLC | 2312 WILSON STREET | | DURHAM | NC | LUST |
| 27705 | S128390023 | | REDEEMING DEVELOPMENT GROUP, LLC | 2707 WINTON ROAD | | DURHAM | NC | LUST |
| 27705 | S128647114 | | HELGESON PROPERTY | 1119 WOODBURN ROAD | | DURHAM | NC | |
| 27705 | S112223115 | | HAYES, ECTOR PROPERTY | 2704 WOODMONT DRIVE | | DURHAM | NC | LUST TRUST, INST CONTROL, LUST |
| 27705 | S118755893 | | PARRISH PROPERTY | 2012 WOODROW STREET | | DURHAM | NC | INST CONTROL, LUST |
| 27705 | S112061287 | | HUDSON, FRANCES PROPERTY | 2017 WOODROW STREET | | DURHAM | NC | LUST TRUST, LUST |
| 27705 | S109567425 | | BARTON/LIPPEN PROPERTY | 2018 WOODROW STREET | | DURHAM | NC | LUST TRUST, INST CONTROL, LUST |
| 27705 | S118473927 | | MARINKOVICH PROPERTY, JAMIE | 2113 WOODROW STREET | | DURHAM | NC | LUST TRUST, INST CONTROL, LUST |
| 27705 | S112168836 | | 2316 WOODROW ST. | 2316 WOODROW ST. | | DURHAM | NC | |
| 27705 | S112338297 | | 2316 WOODROW ST. | 2316 WOODROW ST. | | DURHAM | NC | |
| 27705 | S123084440 | | HOLLIMAN PROPERTY (KAREN) | 2418 WRIGHTWOOD AVE | | DURHAM | NC | LUST |
| 27705 | S111161444 | | GREG TAYLOR SFR | 2501 WRIGHTWOOD AVE | | DURHAM | NC | UIC |
| 27705 | S119104860 | | PHILLIP PROPERTY (DEREK) | 2531 WRIGHTWOOD AVE | | DURHAM | NC | INST CONTROL, LUST |

GOVERNMENT RECORDS SEARCHED / DATA CURRENCY TRACKING

To maintain currency of the following federal and state databases, EDR contacts the appropriate governmental agency on a monthly or quarterly basis, as required.

Number of Days to Update: Provides confirmation that EDR is reporting records that have been updated within 90 days from the date the government agency made the information available to the public.

STANDARD ENVIRONMENTAL RECORDS

Lists of Federal NPL (Superfund) sites

NPL: National Priority List

National Priorities List (Superfund). The NPL is a subset of CERCLIS and identifies over 1,200 sites for priority cleanup under the Superfund Program. NPL sites may encompass relatively large areas. As such, EDR provides polygon coverage for over 1,000 NPL site boundaries produced by EPA's Environmental Photographic Interpretation Center (EPIC) and regional EPA offices.

| | |
|---|--|
| Date of Government Version: 06/22/2023 | Source: EPA |
| Date Data Arrived at EDR: 07/06/2023 | Telephone: N/A |
| Date Made Active in Reports: 07/24/2023 | Last EDR Contact: 10/03/2023 |
| Number of Days to Update: 18 | Next Scheduled EDR Contact: 01/08/2024 |
| | Data Release Frequency: Quarterly |

NPL Site Boundaries

Sources:

EPA's Environmental Photographic Interpretation Center (EPIC)
Telephone: 202-564-7333

EPA Region 1
Telephone 617-918-1143

EPA Region 6
Telephone: 214-655-6659

EPA Region 3
Telephone 215-814-5418

EPA Region 7
Telephone: 913-551-7247

EPA Region 4
Telephone 404-562-8033

EPA Region 8
Telephone: 303-312-6774

EPA Region 5
Telephone 312-886-6686

EPA Region 9
Telephone: 415-947-4246

EPA Region 10
Telephone 206-553-8665

Proposed NPL: Proposed National Priority List Sites

A site that has been proposed for listing on the National Priorities List through the issuance of a proposed rule in the Federal Register. EPA then accepts public comments on the site, responds to the comments, and places on the NPL those sites that continue to meet the requirements for listing.

| | |
|---|--|
| Date of Government Version: 06/22/2023 | Source: EPA |
| Date Data Arrived at EDR: 07/06/2023 | Telephone: N/A |
| Date Made Active in Reports: 07/24/2023 | Last EDR Contact: 10/03/2023 |
| Number of Days to Update: 18 | Next Scheduled EDR Contact: 01/08/2024 |
| | Data Release Frequency: Quarterly |

NPL LIENS: Federal Superfund Liens

Federal Superfund Liens. Under the authority granted the USEPA by CERCLA of 1980, the USEPA has the authority to file liens against real property in order to recover remedial action expenditures or when the property owner received notification of potential liability. USEPA compiles a listing of filed notices of Superfund Liens.

GOVERNMENT RECORDS SEARCHED / DATA CURRENCY TRACKING

Date of Government Version: 10/15/1991
Date Data Arrived at EDR: 02/02/1994
Date Made Active in Reports: 03/30/1994
Number of Days to Update: 56

Source: EPA
Telephone: 202-564-4267
Last EDR Contact: 08/15/2011
Next Scheduled EDR Contact: 11/28/2011
Data Release Frequency: No Update Planned

Lists of Federal Delisted NPL sites

Delisted NPL: National Priority List Deletions

The National Oil and Hazardous Substances Pollution Contingency Plan (NCP) establishes the criteria that the EPA uses to delete sites from the NPL. In accordance with 40 CFR 300.425.(e), sites may be deleted from the NPL where no further response is appropriate.

Date of Government Version: 06/22/2023
Date Data Arrived at EDR: 07/06/2023
Date Made Active in Reports: 07/24/2023
Number of Days to Update: 18

Source: EPA
Telephone: N/A
Last EDR Contact: 10/03/2023
Next Scheduled EDR Contact: 01/08/2024
Data Release Frequency: Quarterly

Lists of Federal sites subject to CERCLA removals and CERCLA orders

FEDERAL FACILITY: Federal Facility Site Information listing

A listing of National Priority List (NPL) and Base Realignment and Closure (BRAC) sites found in the Comprehensive Environmental Response, Compensation and Liability Information System (CERCLIS) Database where EPA Federal Facilities Restoration and Reuse Office is involved in cleanup activities.

Date of Government Version: 06/23/2023
Date Data Arrived at EDR: 06/23/2023
Date Made Active in Reports: 09/20/2023
Number of Days to Update: 89

Source: Environmental Protection Agency
Telephone: 703-603-8704
Last EDR Contact: 09/26/2023
Next Scheduled EDR Contact: 01/08/2024
Data Release Frequency: Varies

SEMS: Superfund Enterprise Management System

SEMS (Superfund Enterprise Management System) tracks hazardous waste sites, potentially hazardous waste sites, and remedial activities performed in support of EPA's Superfund Program across the United States. The list was formerly known as CERCLIS, renamed to SEMS by the EPA in 2015. The list contains data on potentially hazardous waste sites that have been reported to the USEPA by states, municipalities, private companies and private persons, pursuant to Section 103 of the Comprehensive Environmental Response, Compensation, and Liability Act (CERCLA). This dataset also contains sites which are either proposed to or on the National Priorities List (NPL) and the sites which are in the screening and assessment phase for possible inclusion on the NPL.

Date of Government Version: 06/22/2023
Date Data Arrived at EDR: 07/06/2023
Date Made Active in Reports: 07/24/2023
Number of Days to Update: 18

Source: EPA
Telephone: 800-424-9346
Last EDR Contact: 10/03/2023
Next Scheduled EDR Contact: 01/22/2024
Data Release Frequency: Quarterly

Lists of Federal CERCLA sites with NFRAP

SEMS-ARCHIVE: Superfund Enterprise Management System Archive

GOVERNMENT RECORDS SEARCHED / DATA CURRENCY TRACKING

SEMS-ARCHIVE (Superfund Enterprise Management System Archive) tracks sites that have no further interest under the Federal Superfund Program based on available information. The list was formerly known as the CERCLIS-NFRAP, renamed to SEMS ARCHIVE by the EPA in 2015. EPA may perform a minimal level of assessment work at a site while it is archived if site conditions change and/or new information becomes available. Archived sites have been removed and archived from the inventory of SEMS sites. Archived status indicates that, to the best of EPA's knowledge, assessment at a site has been completed and that EPA has determined no further steps will be taken to list the site on the National Priorities List (NPL), unless information indicates this decision was not appropriate or other considerations require a recommendation for listing at a later time. The decision does not necessarily mean that there is no hazard associated with a given site; it only means that, based upon available information, the location is not judged to be potential NPL site.

| | |
|---|--|
| Date of Government Version: 06/22/2023 | Source: EPA |
| Date Data Arrived at EDR: 07/06/2023 | Telephone: 800-424-9346 |
| Date Made Active in Reports: 07/24/2023 | Last EDR Contact: 10/03/2023 |
| Number of Days to Update: 18 | Next Scheduled EDR Contact: 01/22/2024 |
| | Data Release Frequency: Quarterly |

Lists of Federal RCRA facilities undergoing Corrective Action

CORRACTS: Corrective Action Report

CORRACTS identifies hazardous waste handlers with RCRA corrective action activity.

| | |
|---|--|
| Date of Government Version: 07/24/2023 | Source: EPA |
| Date Data Arrived at EDR: 07/31/2023 | Telephone: 800-424-9346 |
| Date Made Active in Reports: 08/14/2023 | Last EDR Contact: 09/20/2023 |
| Number of Days to Update: 14 | Next Scheduled EDR Contact: 01/01/2024 |
| | Data Release Frequency: Quarterly |

Lists of Federal RCRA TSD facilities

RCRA-TSDF: RCRA - Treatment, Storage and Disposal

RCRAInfo is EPA's comprehensive information system, providing access to data supporting the Resource Conservation and Recovery Act (RCRA) of 1976 and the Hazardous and Solid Waste Amendments (HSWA) of 1984. The database includes selective information on sites which generate, transport, store, treat and/or dispose of hazardous waste as defined by the Resource Conservation and Recovery Act (RCRA). Transporters are individuals or entities that move hazardous waste from the generator offsite to a facility that can recycle, treat, store, or dispose of the waste. TSDFs treat, store, or dispose of the waste.

| | |
|---|---|
| Date of Government Version: 07/24/2023 | Source: Environmental Protection Agency |
| Date Data Arrived at EDR: 07/31/2023 | Telephone: (404) 562-8651 |
| Date Made Active in Reports: 08/14/2023 | Last EDR Contact: 09/20/2023 |
| Number of Days to Update: 14 | Next Scheduled EDR Contact: 01/01/2024 |
| | Data Release Frequency: Quarterly |

Lists of Federal RCRA generators

RCRA-LQG: RCRA - Large Quantity Generators

RCRAInfo is EPA's comprehensive information system, providing access to data supporting the Resource Conservation and Recovery Act (RCRA) of 1976 and the Hazardous and Solid Waste Amendments (HSWA) of 1984. The database includes selective information on sites which generate, transport, store, treat and/or dispose of hazardous waste as defined by the Resource Conservation and Recovery Act (RCRA). Large quantity generators (LQGs) generate over 1,000 kilograms (kg) of hazardous waste, or over 1 kg of acutely hazardous waste per month.

| | |
|---|---|
| Date of Government Version: 07/24/2023 | Source: Environmental Protection Agency |
| Date Data Arrived at EDR: 07/31/2023 | Telephone: (404) 562-8651 |
| Date Made Active in Reports: 08/14/2023 | Last EDR Contact: 09/20/2023 |
| Number of Days to Update: 14 | Next Scheduled EDR Contact: 01/01/2024 |
| | Data Release Frequency: Quarterly |

GOVERNMENT RECORDS SEARCHED / DATA CURRENCY TRACKING

RCRA-SQG: RCRA - Small Quantity Generators

RCRAInfo is EPA's comprehensive information system, providing access to data supporting the Resource Conservation and Recovery Act (RCRA) of 1976 and the Hazardous and Solid Waste Amendments (HSWA) of 1984. The database includes selective information on sites which generate, transport, store, treat and/or dispose of hazardous waste as defined by the Resource Conservation and Recovery Act (RCRA). Small quantity generators (SQGs) generate between 100 kg and 1,000 kg of hazardous waste per month.

| | |
|---|---|
| Date of Government Version: 07/24/2023 | Source: Environmental Protection Agency |
| Date Data Arrived at EDR: 07/31/2023 | Telephone: (404) 562-8651 |
| Date Made Active in Reports: 08/14/2023 | Last EDR Contact: 09/20/2023 |
| Number of Days to Update: 14 | Next Scheduled EDR Contact: 01/01/2024 |
| | Data Release Frequency: Quarterly |

RCRA-VSQG: RCRA - Very Small Quantity Generators (Formerly Conditionally Exempt Small Quantity Generators)

RCRAInfo is EPA's comprehensive information system, providing access to data supporting the Resource Conservation and Recovery Act (RCRA) of 1976 and the Hazardous and Solid Waste Amendments (HSWA) of 1984. The database includes selective information on sites which generate, transport, store, treat and/or dispose of hazardous waste as defined by the Resource Conservation and Recovery Act (RCRA). Very small quantity generators (VSQGs) generate less than 100 kg of hazardous waste, or less than 1 kg of acutely hazardous waste per month.

| | |
|---|---|
| Date of Government Version: 07/24/2023 | Source: Environmental Protection Agency |
| Date Data Arrived at EDR: 07/31/2023 | Telephone: (404) 562-8651 |
| Date Made Active in Reports: 08/14/2023 | Last EDR Contact: 09/20/2023 |
| Number of Days to Update: 14 | Next Scheduled EDR Contact: 01/01/2024 |
| | Data Release Frequency: Quarterly |

Federal institutional controls / engineering controls registries

LUCIS: Land Use Control Information System

LUCIS contains records of land use control information pertaining to the former Navy Base Realignment and Closure properties.

| | |
|---|--|
| Date of Government Version: 08/03/2023 | Source: Department of the Navy |
| Date Data Arrived at EDR: 08/07/2023 | Telephone: 843-820-7326 |
| Date Made Active in Reports: 10/10/2023 | Last EDR Contact: 08/02/2023 |
| Number of Days to Update: 64 | Next Scheduled EDR Contact: 11/20/2023 |
| | Data Release Frequency: Varies |

US ENG CONTROLS: Engineering Controls Sites List

A listing of sites with engineering controls in place. Engineering controls include various forms of caps, building foundations, liners, and treatment methods to create pathway elimination for regulated substances to enter environmental media or effect human health.

| | |
|---|---|
| Date of Government Version: 05/22/2023 | Source: Environmental Protection Agency |
| Date Data Arrived at EDR: 05/23/2023 | Telephone: 703-603-0695 |
| Date Made Active in Reports: 07/24/2023 | Last EDR Contact: 08/21/2023 |
| Number of Days to Update: 62 | Next Scheduled EDR Contact: 12/04/2023 |
| | Data Release Frequency: Varies |

US INST CONTROLS: Institutional Controls Sites List

A listing of sites with institutional controls in place. Institutional controls include administrative measures, such as groundwater use restrictions, construction restrictions, property use restrictions, and post remediation care requirements intended to prevent exposure to contaminants remaining on site. Deed restrictions are generally required as part of the institutional controls.

| | |
|---|---|
| Date of Government Version: 05/22/2023 | Source: Environmental Protection Agency |
| Date Data Arrived at EDR: 05/23/2023 | Telephone: 703-603-0695 |
| Date Made Active in Reports: 07/24/2023 | Last EDR Contact: 08/21/2023 |
| Number of Days to Update: 62 | Next Scheduled EDR Contact: 12/04/2023 |
| | Data Release Frequency: Varies |

GOVERNMENT RECORDS SEARCHED / DATA CURRENCY TRACKING

Federal ERNS list

ERNS: Emergency Response Notification System

Emergency Response Notification System. ERNS records and stores information on reported releases of oil and hazardous substances.

Date of Government Version: 06/12/2023
Date Data Arrived at EDR: 06/20/2023
Date Made Active in Reports: 08/14/2023
Number of Days to Update: 55

Source: National Response Center, United States Coast Guard
Telephone: 202-267-2180
Last EDR Contact: 09/20/2023
Next Scheduled EDR Contact: 01/01/2024
Data Release Frequency: Quarterly

Lists of state- and tribal (Superfund) equivalent sites

HSDS: Hazardous Substance Disposal Site

Locations of uncontrolled and unregulated hazardous waste sites. The file includes sites on the National Priority List as well as those on the state priority list.

Date of Government Version: 08/09/2011
Date Data Arrived at EDR: 11/08/2011
Date Made Active in Reports: 12/05/2011
Number of Days to Update: 27

Source: North Carolina Center for Geographic Information and Analysis
Telephone: 919-754-6580
Last EDR Contact: 10/11/2023
Next Scheduled EDR Contact: 01/29/2024
Data Release Frequency: No Update Planned

Lists of state- and tribal hazardous waste facilities

SHWS: Inactive Hazardous Sites Inventory

State Hazardous Waste Sites. State hazardous waste site records are the states' equivalent to CERCLIS. These sites may or may not already be listed on the federal CERCLIS list. Priority sites planned for cleanup using state funds (state equivalent of Superfund) are identified along with sites where cleanup will be paid for by potentially responsible parties. Available information varies by state.

Date of Government Version: 05/31/2023
Date Data Arrived at EDR: 06/06/2023
Date Made Active in Reports: 08/24/2023
Number of Days to Update: 79

Source: Department of Environment, Health and Natural Resources
Telephone: 919-508-8400
Last EDR Contact: 09/07/2023
Next Scheduled EDR Contact: 12/18/2023
Data Release Frequency: Quarterly

Lists of state and tribal landfills and solid waste disposal facilities

SWF/LF: List of Solid Waste Facilities

Solid Waste Facilities/Landfill Sites. SWF/LF type records typically contain an inventory of solid waste disposal facilities or landfills in a particular state. Depending on the state, these may be active or inactive facilities or open dumps that failed to meet RCRA Subtitle D Section 4004 criteria for solid waste landfills or disposal sites.

Date of Government Version: 12/15/2022
Date Data Arrived at EDR: 12/19/2022
Date Made Active in Reports: 03/15/2023
Number of Days to Update: 86

Source: Department of Environment and Natural Resources
Telephone: 919-733-0692
Last EDR Contact: 09/22/2023
Next Scheduled EDR Contact: 01/01/2024
Data Release Frequency: Varies

OLI: Old Landfill Inventory

Old landfill inventory location information. (Does not include no further action sites and other agency lead sites).

Date of Government Version: 03/22/2023
Date Data Arrived at EDR: 04/04/2023
Date Made Active in Reports: 06/21/2023
Number of Days to Update: 78

Source: Department of Environment & Natural Resources
Telephone: 919-733-4996
Last EDR Contact: 10/05/2023
Next Scheduled EDR Contact: 01/15/2024
Data Release Frequency: Varies

GOVERNMENT RECORDS SEARCHED / DATA CURRENCY TRACKING

DEBRIS: Solid Waste Active Disaster Debris Sites Listing

NCDEQ Division of Waste Management Solid Waste Section Temporary Disaster Debris Staging Site (TDDSS) Locations which are available to be activated in a disaster or emergency.. Disaster Debris Sites can only be used for temporary disaster debris storage if the site's responsible party activates the site for use by notifying the NCDEQ DWM Solid Waste Section staff during an emergency

| | |
|---|---|
| Date of Government Version: 05/19/2023 | Source: Department of Environmental Quality |
| Date Data Arrived at EDR: 06/09/2023 | Telephone: 919-707-8247 |
| Date Made Active in Reports: 08/31/2023 | Last EDR Contact: 09/12/2023 |
| Number of Days to Update: 83 | Next Scheduled EDR Contact: 12/25/2023 |
| | Data Release Frequency: Varies |

LCID: Land-Clearing and Inert Debris (LCID) Landfill Notifications

A list all of the Land-Clearing and Inert Debris (LCID) Landfill Notification facilities (under 2 acres in size) in North Carolina.

| | |
|---|---|
| Date of Government Version: 08/09/2022 | Source: Department of Environmental Quality |
| Date Data Arrived at EDR: 10/03/2022 | Telephone: 919-707-8248 |
| Date Made Active in Reports: 12/16/2022 | Last EDR Contact: 10/06/2023 |
| Number of Days to Update: 74 | Next Scheduled EDR Contact: 01/15/2024 |
| | Data Release Frequency: Varies |

Lists of state and tribal leaking storage tanks

LUST: Regional UST Database

This database contains information obtained from the Regional Offices. It provides a more detailed explanation of current and historic activity for individual sites, as well as what was previously found in the Incident Management Database. Sites in this database with Incident Numbers are considered LUSTs.

| | |
|---|---|
| Date of Government Version: 07/28/2023 | Source: Department of Environment and Natural Resources |
| Date Data Arrived at EDR: 08/01/2023 | Telephone: 919-707-8200 |
| Date Made Active in Reports: 10/10/2023 | Last EDR Contact: 08/01/2023 |
| Number of Days to Update: 70 | Next Scheduled EDR Contact: 11/13/2023 |
| | Data Release Frequency: Quarterly |

LAST: Leaking Aboveground Storage Tanks

A listing of leaking aboveground storage tank site locations.

| | |
|---|---|
| Date of Government Version: 04/28/2023 | Source: Department of Environment & Natural Resources |
| Date Data Arrived at EDR: 05/02/2023 | Telephone: 877-623-6748 |
| Date Made Active in Reports: 07/19/2023 | Last EDR Contact: 08/01/2023 |
| Number of Days to Update: 78 | Next Scheduled EDR Contact: 11/13/2023 |
| | Data Release Frequency: Quarterly |

INDIAN LUST R1: Leaking Underground Storage Tanks on Indian Land

A listing of leaking underground storage tank locations on Indian Land.

| | |
|---|--|
| Date of Government Version: 04/20/2023 | Source: EPA Region 1 |
| Date Data Arrived at EDR: 05/09/2023 | Telephone: 617-918-1313 |
| Date Made Active in Reports: 07/14/2023 | Last EDR Contact: 10/11/2023 |
| Number of Days to Update: 66 | Next Scheduled EDR Contact: 01/29/2024 |
| | Data Release Frequency: Varies |

INDIAN LUST R4: Leaking Underground Storage Tanks on Indian Land

LUSTs on Indian land in Florida, Mississippi and North Carolina.

| | |
|---|--|
| Date of Government Version: 04/20/2023 | Source: EPA Region 4 |
| Date Data Arrived at EDR: 05/09/2023 | Telephone: 404-562-8677 |
| Date Made Active in Reports: 07/14/2023 | Last EDR Contact: 10/11/2023 |
| Number of Days to Update: 66 | Next Scheduled EDR Contact: 01/29/2024 |
| | Data Release Frequency: Varies |

GOVERNMENT RECORDS SEARCHED / DATA CURRENCY TRACKING

INDIAN LUST R8: Leaking Underground Storage Tanks on Indian Land

LUSTs on Indian land in Colorado, Montana, North Dakota, South Dakota, Utah and Wyoming.

| | |
|---|--|
| Date of Government Version: 04/19/2023 | Source: EPA Region 8 |
| Date Data Arrived at EDR: 05/09/2023 | Telephone: 303-312-6271 |
| Date Made Active in Reports: 07/14/2023 | Last EDR Contact: 10/11/2023 |
| Number of Days to Update: 66 | Next Scheduled EDR Contact: 01/29/2024 |
| | Data Release Frequency: Varies |

INDIAN LUST R7: Leaking Underground Storage Tanks on Indian Land

LUSTs on Indian land in Iowa, Kansas, and Nebraska

| | |
|---|--|
| Date of Government Version: 04/25/2023 | Source: EPA Region 7 |
| Date Data Arrived at EDR: 05/09/2023 | Telephone: 913-551-7003 |
| Date Made Active in Reports: 07/14/2023 | Last EDR Contact: 10/11/2023 |
| Number of Days to Update: 66 | Next Scheduled EDR Contact: 01/29/2024 |
| | Data Release Frequency: Varies |

INDIAN LUST R9: Leaking Underground Storage Tanks on Indian Land

LUSTs on Indian land in Arizona, California, New Mexico and Nevada

| | |
|---|---|
| Date of Government Version: 04/19/2023 | Source: Environmental Protection Agency |
| Date Data Arrived at EDR: 05/09/2023 | Telephone: 415-972-3372 |
| Date Made Active in Reports: 07/14/2023 | Last EDR Contact: 10/11/2023 |
| Number of Days to Update: 66 | Next Scheduled EDR Contact: 01/29/2024 |
| | Data Release Frequency: Varies |

INDIAN LUST R5: Leaking Underground Storage Tanks on Indian Land

Leaking underground storage tanks located on Indian Land in Michigan, Minnesota and Wisconsin.

| | |
|---|--|
| Date of Government Version: 04/14/2023 | Source: EPA, Region 5 |
| Date Data Arrived at EDR: 05/09/2023 | Telephone: 312-886-7439 |
| Date Made Active in Reports: 07/14/2023 | Last EDR Contact: 10/11/2023 |
| Number of Days to Update: 66 | Next Scheduled EDR Contact: 01/29/2024 |
| | Data Release Frequency: Varies |

INDIAN LUST R6: Leaking Underground Storage Tanks on Indian Land

LUSTs on Indian land in New Mexico and Oklahoma.

| | |
|---|--|
| Date of Government Version: 04/26/2023 | Source: EPA Region 6 |
| Date Data Arrived at EDR: 05/09/2023 | Telephone: 214-665-6597 |
| Date Made Active in Reports: 07/14/2023 | Last EDR Contact: 10/11/2023 |
| Number of Days to Update: 66 | Next Scheduled EDR Contact: 01/29/2024 |
| | Data Release Frequency: Varies |

INDIAN LUST R10: Leaking Underground Storage Tanks on Indian Land

LUSTs on Indian land in Alaska, Idaho, Oregon and Washington.

| | |
|---|--|
| Date of Government Version: 04/20/2023 | Source: EPA Region 10 |
| Date Data Arrived at EDR: 05/09/2023 | Telephone: 206-553-2857 |
| Date Made Active in Reports: 07/14/2023 | Last EDR Contact: 10/11/2023 |
| Number of Days to Update: 66 | Next Scheduled EDR Contact: 01/29/2024 |
| | Data Release Frequency: Varies |

LUST TRUST: State Trust Fund Database

This database contains information about claims against the State Trust Funds for reimbursements for expenses incurred while remediating Leaking USTs.

| | |
|---|---|
| Date of Government Version: 06/30/2023 | Source: Department of Environment and Natural Resources |
| Date Data Arrived at EDR: 06/30/2023 | Telephone: 919-733-1315 |
| Date Made Active in Reports: 09/19/2023 | Last EDR Contact: 10/05/2023 |
| Number of Days to Update: 81 | Next Scheduled EDR Contact: 01/15/2024 |
| | Data Release Frequency: Quarterly |

GOVERNMENT RECORDS SEARCHED / DATA CURRENCY TRACKING

Lists of state and tribal registered storage tanks

FEMA UST: Underground Storage Tank Listing

A listing of all FEMA owned underground storage tanks.

| | |
|---|--|
| Date of Government Version: 03/08/2023 | Source: FEMA |
| Date Data Arrived at EDR: 03/09/2023 | Telephone: 202-646-5797 |
| Date Made Active in Reports: 05/30/2023 | Last EDR Contact: 10/10/2023 |
| Number of Days to Update: 82 | Next Scheduled EDR Contact: 01/15/2024 |
| | Data Release Frequency: Varies |

UST: Petroleum Underground Storage Tank Database

Registered Underground Storage Tanks. UST's are regulated under Subtitle I of the Resource Conservation and Recovery Act (RCRA) and must be registered with the state department responsible for administering the UST program. Available information varies by state program.

| | |
|---|---|
| Date of Government Version: 04/21/2023 | Source: Department of Environment and Natural Resources |
| Date Data Arrived at EDR: 04/27/2023 | Telephone: 919-733-1308 |
| Date Made Active in Reports: 07/18/2023 | Last EDR Contact: 08/01/2023 |
| Number of Days to Update: 82 | Next Scheduled EDR Contact: 11/13/2023 |
| | Data Release Frequency: Quarterly |

AST: AST Database

Facilities with aboveground storage tanks that have a capacity greater than 21,000 gallons.

| | |
|---|---|
| Date of Government Version: 03/10/2023 | Source: Department of Environment and Natural Resources |
| Date Data Arrived at EDR: 03/10/2023 | Telephone: 919-715-6183 |
| Date Made Active in Reports: 05/25/2023 | Last EDR Contact: 09/07/2023 |
| Number of Days to Update: 76 | Next Scheduled EDR Contact: 12/25/2023 |
| | Data Release Frequency: Semi-Annually |

INDIAN UST R5: Underground Storage Tanks on Indian Land

The Indian Underground Storage Tank (UST) database provides information about underground storage tanks on Indian land in EPA Region 5 (Michigan, Minnesota and Wisconsin and Tribal Nations).

| | |
|---|--|
| Date of Government Version: 04/14/2023 | Source: EPA Region 5 |
| Date Data Arrived at EDR: 05/09/2023 | Telephone: 312-886-6136 |
| Date Made Active in Reports: 07/14/2023 | Last EDR Contact: 10/11/2023 |
| Number of Days to Update: 66 | Next Scheduled EDR Contact: 01/29/2024 |
| | Data Release Frequency: Varies |

INDIAN UST R6: Underground Storage Tanks on Indian Land

The Indian Underground Storage Tank (UST) database provides information about underground storage tanks on Indian land in EPA Region 6 (Louisiana, Arkansas, Oklahoma, New Mexico, Texas and 65 Tribes).

| | |
|---|--|
| Date of Government Version: 04/26/2023 | Source: EPA Region 6 |
| Date Data Arrived at EDR: 05/09/2023 | Telephone: 214-665-7591 |
| Date Made Active in Reports: 07/14/2023 | Last EDR Contact: 10/11/2023 |
| Number of Days to Update: 66 | Next Scheduled EDR Contact: 01/29/2024 |
| | Data Release Frequency: Varies |

INDIAN UST R1: Underground Storage Tanks on Indian Land

The Indian Underground Storage Tank (UST) database provides information about underground storage tanks on Indian land in EPA Region 1 (Connecticut, Maine, Massachusetts, New Hampshire, Rhode Island, Vermont and ten Tribal Nations).

| | |
|---|--|
| Date of Government Version: 04/20/2023 | Source: EPA, Region 1 |
| Date Data Arrived at EDR: 05/09/2023 | Telephone: 617-918-1313 |
| Date Made Active in Reports: 07/14/2023 | Last EDR Contact: 10/11/2023 |
| Number of Days to Update: 66 | Next Scheduled EDR Contact: 01/29/2024 |
| | Data Release Frequency: Varies |

GOVERNMENT RECORDS SEARCHED / DATA CURRENCY TRACKING

INDIAN UST R7: Underground Storage Tanks on Indian Land

The Indian Underground Storage Tank (UST) database provides information about underground storage tanks on Indian land in EPA Region 7 (Iowa, Kansas, Missouri, Nebraska, and 9 Tribal Nations).

| | |
|---|--|
| Date of Government Version: 04/25/2023 | Source: EPA Region 7 |
| Date Data Arrived at EDR: 05/09/2023 | Telephone: 913-551-7003 |
| Date Made Active in Reports: 07/14/2023 | Last EDR Contact: 10/11/2023 |
| Number of Days to Update: 66 | Next Scheduled EDR Contact: 01/29/2024 |
| | Data Release Frequency: Varies |

INDIAN UST R8: Underground Storage Tanks on Indian Land

The Indian Underground Storage Tank (UST) database provides information about underground storage tanks on Indian land in EPA Region 8 (Colorado, Montana, North Dakota, South Dakota, Utah, Wyoming and 27 Tribal Nations).

| | |
|---|--|
| Date of Government Version: 04/20/2023 | Source: EPA Region 8 |
| Date Data Arrived at EDR: 05/09/2023 | Telephone: 303-312-6137 |
| Date Made Active in Reports: 07/14/2023 | Last EDR Contact: 10/11/2023 |
| Number of Days to Update: 66 | Next Scheduled EDR Contact: 01/29/2024 |
| | Data Release Frequency: Varies |

INDIAN UST R9: Underground Storage Tanks on Indian Land

The Indian Underground Storage Tank (UST) database provides information about underground storage tanks on Indian land in EPA Region 9 (Arizona, California, Hawaii, Nevada, the Pacific Islands, and Tribal Nations).

| | |
|---|--|
| Date of Government Version: 04/19/2023 | Source: EPA Region 9 |
| Date Data Arrived at EDR: 05/09/2023 | Telephone: 415-972-3368 |
| Date Made Active in Reports: 07/14/2023 | Last EDR Contact: 10/11/2023 |
| Number of Days to Update: 66 | Next Scheduled EDR Contact: 01/29/2024 |
| | Data Release Frequency: Varies |

INDIAN UST R4: Underground Storage Tanks on Indian Land

The Indian Underground Storage Tank (UST) database provides information about underground storage tanks on Indian land in EPA Region 4 (Alabama, Florida, Georgia, Kentucky, Mississippi, North Carolina, South Carolina, Tennessee and Tribal Nations)

| | |
|---|--|
| Date of Government Version: 04/20/2023 | Source: EPA Region 4 |
| Date Data Arrived at EDR: 05/09/2023 | Telephone: 404-562-9424 |
| Date Made Active in Reports: 07/14/2023 | Last EDR Contact: 10/11/2023 |
| Number of Days to Update: 66 | Next Scheduled EDR Contact: 01/29/2024 |
| | Data Release Frequency: Varies |

INDIAN UST R10: Underground Storage Tanks on Indian Land

The Indian Underground Storage Tank (UST) database provides information about underground storage tanks on Indian land in EPA Region 10 (Alaska, Idaho, Oregon, Washington, and Tribal Nations).

| | |
|---|--|
| Date of Government Version: 04/20/2023 | Source: EPA Region 10 |
| Date Data Arrived at EDR: 05/09/2023 | Telephone: 206-553-2857 |
| Date Made Active in Reports: 07/14/2023 | Last EDR Contact: 10/11/2023 |
| Number of Days to Update: 66 | Next Scheduled EDR Contact: 01/29/2024 |
| | Data Release Frequency: Varies |

State and tribal institutional control / engineering control registries

INST CONTROL: No Further Action Sites With Land Use Restrictions Monitoring

A land use restricted site is a property where there are limits or requirements on future use of the property due to varying levels of cleanup possible, practical, or necessary at the site.

| | |
|---|---|
| Date of Government Version: 03/03/2023 | Source: Department of Environmental Quality |
| Date Data Arrived at EDR: 06/06/2023 | Telephone: 919-508-8400 |
| Date Made Active in Reports: 08/24/2023 | Last EDR Contact: 09/07/2023 |
| Number of Days to Update: 79 | Next Scheduled EDR Contact: 12/18/2023 |
| | Data Release Frequency: Quarterly |

GOVERNMENT RECORDS SEARCHED / DATA CURRENCY TRACKING

Lists of state and tribal voluntary cleanup sites

VCP: Responsible Party Voluntary Action Sites
Responsible Party Voluntary Action site locations.

| | |
|---|---|
| Date of Government Version: 05/31/2023 | Source: Department of Environment and Natural Resources |
| Date Data Arrived at EDR: 06/06/2023 | Telephone: 919-508-8400 |
| Date Made Active in Reports: 08/24/2023 | Last EDR Contact: 09/07/2023 |
| Number of Days to Update: 79 | Next Scheduled EDR Contact: 12/18/2023 |
| | Data Release Frequency: Quarterly |

INDIAN VCP R7: Voluntary Cleanup Priority Listing
A listing of voluntary cleanup priority sites located on Indian Land located in Region 7.

| | |
|---|--|
| Date of Government Version: 03/20/2008 | Source: EPA, Region 7 |
| Date Data Arrived at EDR: 04/22/2008 | Telephone: 913-551-7365 |
| Date Made Active in Reports: 05/19/2008 | Last EDR Contact: 07/08/2021 |
| Number of Days to Update: 27 | Next Scheduled EDR Contact: 07/20/2009 |
| | Data Release Frequency: Varies |

INDIAN VCP R1: Voluntary Cleanup Priority Listing
A listing of voluntary cleanup priority sites located on Indian Land located in Region 1.

| | |
|---|--|
| Date of Government Version: 07/27/2015 | Source: EPA, Region 1 |
| Date Data Arrived at EDR: 09/29/2015 | Telephone: 617-918-1102 |
| Date Made Active in Reports: 02/18/2016 | Last EDR Contact: 09/12/2023 |
| Number of Days to Update: 142 | Next Scheduled EDR Contact: 01/01/2024 |
| | Data Release Frequency: Varies |

Lists of state and tribal brownfield sites

BROWNFIELDS: Brownfields Projects Inventory
A brownfield site is an abandoned, idled, or underused property where the threat of environmental contamination has hindered its redevelopment. All of the sites in the inventory are working toward a brownfield agreement for cleanup and liability control.

| | |
|---|---|
| Date of Government Version: 06/01/2023 | Source: Department of Environment and Natural Resources |
| Date Data Arrived at EDR: 06/23/2023 | Telephone: 919-733-4996 |
| Date Made Active in Reports: 09/13/2023 | Last EDR Contact: 09/26/2023 |
| Number of Days to Update: 82 | Next Scheduled EDR Contact: 01/08/2024 |
| | Data Release Frequency: Quarterly |

ADDITIONAL ENVIRONMENTAL RECORDS

Local Brownfield lists

US BROWNFIELDS: A Listing of Brownfields Sites
Brownfields are real property, the expansion, redevelopment, or reuse of which may be complicated by the presence or potential presence of a hazardous substance, pollutant, or contaminant. Cleaning up and reinvesting in these properties takes development pressures off of undeveloped, open land, and both improves and protects the environment. Assessment, Cleanup and Redevelopment Exchange System (ACRES) stores information reported by EPA Brownfields grant recipients on brownfields properties assessed or cleaned up with grant funding as well as information on Targeted Brownfields Assessments performed by EPA Regions. A listing of ACRES Brownfield sites is obtained from Cleanups in My Community. Cleanups in My Community provides information on Brownfields properties for which information is reported back to EPA, as well as areas served by Brownfields grant programs.

| | |
|---|---|
| Date of Government Version: 04/06/2023 | Source: Environmental Protection Agency |
| Date Data Arrived at EDR: 04/13/2023 | Telephone: 202-566-2777 |
| Date Made Active in Reports: 04/19/2023 | Last EDR Contact: 08/30/2023 |
| Number of Days to Update: 6 | Next Scheduled EDR Contact: 12/25/2023 |
| | Data Release Frequency: Semi-Annually |

GOVERNMENT RECORDS SEARCHED / DATA CURRENCY TRACKING

Local Lists of Landfill / Solid Waste Disposal Sites

HIST LF: Solid Waste Facility Listing

A listing of solid waste facilities.

Date of Government Version: 11/06/2006
Date Data Arrived at EDR: 02/13/2007
Date Made Active in Reports: 03/02/2007
Number of Days to Update: 17

Source: Department of Environment & Natural Resources
Telephone: 919-733-0692
Last EDR Contact: 01/19/2009
Next Scheduled EDR Contact: N/A
Data Release Frequency: No Update Planned

SWRCY: Recycling Center Listing

A listing of recycling center locations.

Date of Government Version: 01/31/2022
Date Data Arrived at EDR: 02/02/2022
Date Made Active in Reports: 04/29/2022
Number of Days to Update: 86

Source: Department of Environment & Natural Resources
Telephone: 919-707-8137
Last EDR Contact: 07/19/2023
Next Scheduled EDR Contact: 11/06/2023
Data Release Frequency: Varies

INDIAN ODI: Report on the Status of Open Dumps on Indian Lands

Location of open dumps on Indian land.

Date of Government Version: 12/31/1998
Date Data Arrived at EDR: 12/03/2007
Date Made Active in Reports: 01/24/2008
Number of Days to Update: 52

Source: Environmental Protection Agency
Telephone: 703-308-8245
Last EDR Contact: 07/19/2023
Next Scheduled EDR Contact: 11/06/2023
Data Release Frequency: Varies

DEBRIS REGION 9: Torres Martinez Reservation Illegal Dump Site Locations

A listing of illegal dump sites location on the Torres Martinez Indian Reservation located in eastern Riverside County and northern Imperial County, California.

Date of Government Version: 01/12/2009
Date Data Arrived at EDR: 05/07/2009
Date Made Active in Reports: 09/21/2009
Number of Days to Update: 137

Source: EPA, Region 9
Telephone: 415-947-4219
Last EDR Contact: 10/10/2023
Next Scheduled EDR Contact: 01/29/2024
Data Release Frequency: No Update Planned

ODI: Open Dump Inventory

An open dump is defined as a disposal facility that does not comply with one or more of the Part 257 or Part 258 Subtitle D Criteria.

Date of Government Version: 06/30/1985
Date Data Arrived at EDR: 08/09/2004
Date Made Active in Reports: 09/17/2004
Number of Days to Update: 39

Source: Environmental Protection Agency
Telephone: 800-424-9346
Last EDR Contact: 06/09/2004
Next Scheduled EDR Contact: N/A
Data Release Frequency: No Update Planned

IHS OPEN DUMPS: Open Dumps on Indian Land

A listing of all open dumps located on Indian Land in the United States.

Date of Government Version: 04/01/2014
Date Data Arrived at EDR: 08/06/2014
Date Made Active in Reports: 01/29/2015
Number of Days to Update: 176

Source: Department of Health & Human Services, Indian Health Service
Telephone: 301-443-1452
Last EDR Contact: 07/27/2023
Next Scheduled EDR Contact: 11/13/2023
Data Release Frequency: Varies

Local Lists of Hazardous waste / Contaminated Sites

GOVERNMENT RECORDS SEARCHED / DATA CURRENCY TRACKING

US HIST CDL: National Clandestine Laboratory Register

A listing of clandestine drug lab locations that have been removed from the DEAs National Clandestine Laboratory Register.

Date of Government Version: 05/22/2023
Date Data Arrived at EDR: 05/23/2023
Date Made Active in Reports: 07/10/2023
Number of Days to Update: 48

Source: Drug Enforcement Administration
Telephone: 202-307-1000
Last EDR Contact: 08/21/2023
Next Scheduled EDR Contact: 12/04/2023
Data Release Frequency: No Update Planned

US CDL: Clandestine Drug Labs

A listing of clandestine drug lab locations. The U.S. Department of Justice ("the Department") provides this web site as a public service. It contains addresses of some locations where law enforcement agencies reported they found chemicals or other items that indicated the presence of either clandestine drug laboratories or dumpsites. In most cases, the source of the entries is not the Department, and the Department has not verified the entry and does not guarantee its accuracy. Members of the public must verify the accuracy of all entries by, for example, contacting local law enforcement and local health departments.

Date of Government Version: 05/22/2023
Date Data Arrived at EDR: 05/23/2023
Date Made Active in Reports: 07/10/2023
Number of Days to Update: 48

Source: Drug Enforcement Administration
Telephone: 202-307-1000
Last EDR Contact: 08/21/2023
Next Scheduled EDR Contact: 12/04/2023
Data Release Frequency: Quarterly

Local Land Records

LIENS 2: CERCLA Lien Information

A Federal CERCLA ('Superfund') lien can exist by operation of law at any site or property at which EPA has spent Superfund monies. These monies are spent to investigate and address releases and threatened releases of contamination. CERCLIS provides information as to the identity of these sites and properties.

Date of Government Version: 06/22/2023
Date Data Arrived at EDR: 07/06/2023
Date Made Active in Reports: 07/24/2023
Number of Days to Update: 18

Source: Environmental Protection Agency
Telephone: 202-564-6023
Last EDR Contact: 10/03/2023
Next Scheduled EDR Contact: 01/08/2024
Data Release Frequency: Semi-Annually

Records of Emergency Release Reports

HMIRS: Hazardous Materials Information Reporting System

Hazardous Materials Incident Report System. HMIRS contains hazardous material spill incidents reported to DOT.

Date of Government Version: 06/19/2023
Date Data Arrived at EDR: 06/23/2023
Date Made Active in Reports: 09/20/2023
Number of Days to Update: 89

Source: U.S. Department of Transportation
Telephone: 202-366-4555
Last EDR Contact: 09/20/2023
Next Scheduled EDR Contact: 01/01/2024
Data Release Frequency: Quarterly

SPILLS: Spills Incident Listing

A listing spills, hazardous material releases, sanitary sewer overflows, wastewater treatment plant bypasses and upsets, citizen complaints, and any other environmental emergency calls reported to the agency.

Date of Government Version: 03/21/2023
Date Data Arrived at EDR: 05/11/2023
Date Made Active in Reports: 08/07/2023
Number of Days to Update: 88

Source: Department of Environment & Natural Resources
Telephone: 919-807-6308
Last EDR Contact: 09/13/2023
Next Scheduled EDR Contact: 12/18/2023
Data Release Frequency: Quarterly

IMD: Incident Management Database

Groundwater and/or soil contamination incidents

GOVERNMENT RECORDS SEARCHED / DATA CURRENCY TRACKING

Date of Government Version: 04/28/2023
Date Data Arrived at EDR: 05/02/2023
Date Made Active in Reports: 07/19/2023
Number of Days to Update: 78

Source: Department of Environment and Natural Resources
Telephone: 877-623-6748
Last EDR Contact: 08/01/2023
Next Scheduled EDR Contact: 11/13/2023
Data Release Frequency: No Update Planned

SPILLS 90: SPILLS90 data from FirstSearch

Spills 90 includes those spill and release records available exclusively from FirstSearch databases. Typically, they may include chemical, oil and/or hazardous substance spills recorded after 1990. Duplicate records that are already included in EDR incident and release records are not included in Spills 90.

Date of Government Version: 09/27/2012
Date Data Arrived at EDR: 01/03/2013
Date Made Active in Reports: 03/06/2013
Number of Days to Update: 62

Source: FirstSearch
Telephone: N/A
Last EDR Contact: 01/03/2013
Next Scheduled EDR Contact: N/A
Data Release Frequency: No Update Planned

SPILLS 80: SPILLS80 data from FirstSearch

Spills 80 includes those spill and release records available from FirstSearch databases prior to 1990. Typically, they may include chemical, oil and/or hazardous substance spills recorded before 1990. Duplicate records that are already included in EDR incident and release records are not included in Spills 80.

Date of Government Version: 06/14/2001
Date Data Arrived at EDR: 01/03/2013
Date Made Active in Reports: 03/06/2013
Number of Days to Update: 62

Source: FirstSearch
Telephone: N/A
Last EDR Contact: 01/03/2013
Next Scheduled EDR Contact: N/A
Data Release Frequency: No Update Planned

Other Ascertainable Records

RCRA NonGen / NLR: RCRA - Non Generators / No Longer Regulated

RCRAInfo is EPA's comprehensive information system, providing access to data supporting the Resource Conservation and Recovery Act (RCRA) of 1976 and the Hazardous and Solid Waste Amendments (HSWA) of 1984. The database includes selective information on sites which generate, transport, store, treat and/or dispose of hazardous waste as defined by the Resource Conservation and Recovery Act (RCRA). Non-Generators do not presently generate hazardous waste.

Date of Government Version: 07/24/2023
Date Data Arrived at EDR: 07/31/2023
Date Made Active in Reports: 08/14/2023
Number of Days to Update: 14

Source: Environmental Protection Agency
Telephone: (404) 562-8651
Last EDR Contact: 09/20/2023
Next Scheduled EDR Contact: 01/01/2024
Data Release Frequency: Quarterly

FUDS: Formerly Used Defense Sites

The listing includes locations of Formerly Used Defense Sites properties where the US Army Corps of Engineers is actively working or will take necessary cleanup actions.

Date of Government Version: 08/07/2023
Date Data Arrived at EDR: 08/15/2023
Date Made Active in Reports: 10/10/2023
Number of Days to Update: 56

Source: U.S. Army Corps of Engineers
Telephone: 202-528-4285
Last EDR Contact: 08/15/2023
Next Scheduled EDR Contact: 11/27/2023
Data Release Frequency: Varies

DOD: Department of Defense Sites

This data set consists of federally owned or administered lands, administered by the Department of Defense, that have any area equal to or greater than 640 acres of the United States, Puerto Rico, and the U.S. Virgin Islands.

Date of Government Version: 06/07/2021
Date Data Arrived at EDR: 07/13/2021
Date Made Active in Reports: 03/09/2022
Number of Days to Update: 239

Source: USGS
Telephone: 888-275-8747
Last EDR Contact: 10/09/2023
Next Scheduled EDR Contact: 01/22/2024
Data Release Frequency: Varies

GOVERNMENT RECORDS SEARCHED / DATA CURRENCY TRACKING

FEDLAND: Federal and Indian Lands

Federally and Indian administrated lands of the United States. Lands included are administrated by: Army Corps of Engineers, Bureau of Reclamation, National Wild and Scenic River, National Wildlife Refuge, Public Domain Land, Wilderness, Wilderness Study Area, Wildlife Management Area, Bureau of Indian Affairs, Bureau of Land Management, Department of Justice, Forest Service, Fish and Wildlife Service, National Park Service.

| | |
|---|--|
| Date of Government Version: 04/02/2018 | Source: U.S. Geological Survey |
| Date Data Arrived at EDR: 04/11/2018 | Telephone: 888-275-8747 |
| Date Made Active in Reports: 11/06/2019 | Last EDR Contact: 10/04/2023 |
| Number of Days to Update: 574 | Next Scheduled EDR Contact: 01/15/2024 |
| | Data Release Frequency: N/A |

SCRD DRYCLEANERS: State Coalition for Remediation of Drycleaners Listing

The State Coalition for Remediation of Drycleaners was established in 1998, with support from the U.S. EPA Office of Superfund Remediation and Technology Innovation. It is comprised of representatives of states with established drycleaner remediation programs. Currently the member states are Alabama, Connecticut, Florida, Illinois, Kansas, Minnesota, Missouri, North Carolina, Oregon, South Carolina, Tennessee, Texas, and Wisconsin.

| | |
|---|---|
| Date of Government Version: 07/30/2021 | Source: Environmental Protection Agency |
| Date Data Arrived at EDR: 02/03/2023 | Telephone: 615-532-8599 |
| Date Made Active in Reports: 02/10/2023 | Last EDR Contact: 08/01/2023 |
| Number of Days to Update: 7 | Next Scheduled EDR Contact: 11/20/2023 |
| | Data Release Frequency: Varies |

US FIN ASSUR: Financial Assurance Information

All owners and operators of facilities that treat, store, or dispose of hazardous waste are required to provide proof that they will have sufficient funds to pay for the clean up, closure, and post-closure care of their facilities.

| | |
|---|---|
| Date of Government Version: 06/19/2023 | Source: Environmental Protection Agency |
| Date Data Arrived at EDR: 06/20/2023 | Telephone: 202-566-1917 |
| Date Made Active in Reports: 08/14/2023 | Last EDR Contact: 09/20/2023 |
| Number of Days to Update: 55 | Next Scheduled EDR Contact: 01/01/2024 |
| | Data Release Frequency: Quarterly |

EPA WATCH LIST: EPA WATCH LIST

EPA maintains a "Watch List" to facilitate dialogue between EPA, state and local environmental agencies on enforcement matters relating to facilities with alleged violations identified as either significant or high priority. Being on the Watch List does not mean that the facility has actually violated the law only that an investigation by EPA or a state or local environmental agency has led those organizations to allege that an unproven violation has in fact occurred. Being on the Watch List does not represent a higher level of concern regarding the alleged violations that were detected, but instead indicates cases requiring additional dialogue between EPA, state and local agencies - primarily because of the length of time the alleged violation has gone unaddressed or unresolved.

| | |
|---|---|
| Date of Government Version: 08/30/2013 | Source: Environmental Protection Agency |
| Date Data Arrived at EDR: 03/21/2014 | Telephone: 617-520-3000 |
| Date Made Active in Reports: 06/17/2014 | Last EDR Contact: 07/31/2023 |
| Number of Days to Update: 88 | Next Scheduled EDR Contact: 11/13/2023 |
| | Data Release Frequency: Quarterly |

2020 COR ACTION: 2020 Corrective Action Program List

The EPA has set ambitious goals for the RCRA Corrective Action program by creating the 2020 Corrective Action Universe. This RCRA cleanup baseline includes facilities expected to need corrective action. The 2020 universe contains a wide variety of sites. Some properties are heavily contaminated while others were contaminated but have since been cleaned up. Still others have not been fully investigated yet, and may require little or no remediation. Inclusion in the 2020 Universe does not necessarily imply failure on the part of a facility to meet its RCRA obligations.

| | |
|---|---|
| Date of Government Version: 09/30/2017 | Source: Environmental Protection Agency |
| Date Data Arrived at EDR: 05/08/2018 | Telephone: 703-308-4044 |
| Date Made Active in Reports: 07/20/2018 | Last EDR Contact: 08/03/2023 |
| Number of Days to Update: 73 | Next Scheduled EDR Contact: 11/13/2023 |
| | Data Release Frequency: Varies |

GOVERNMENT RECORDS SEARCHED / DATA CURRENCY TRACKING

TSCA: Toxic Substances Control Act

Toxic Substances Control Act. TSCA identifies manufacturers and importers of chemical substances included on the TSCA Chemical Substance Inventory list. It includes data on the production volume of these substances by plant site.

| | |
|---|--|
| Date of Government Version: 12/31/2020 | Source: EPA |
| Date Data Arrived at EDR: 06/14/2022 | Telephone: 202-260-5521 |
| Date Made Active in Reports: 03/24/2023 | Last EDR Contact: 09/15/2023 |
| Number of Days to Update: 283 | Next Scheduled EDR Contact: 12/25/2023 |
| | Data Release Frequency: Every 4 Years |

TRIS: Toxic Chemical Release Inventory System

Toxic Release Inventory System. TRIS identifies facilities which release toxic chemicals to the air, water and land in reportable quantities under SARA Title III Section 313.

| | |
|---|--|
| Date of Government Version: 12/31/2021 | Source: EPA |
| Date Data Arrived at EDR: 02/16/2023 | Telephone: 202-566-0250 |
| Date Made Active in Reports: 05/02/2023 | Last EDR Contact: 08/18/2023 |
| Number of Days to Update: 75 | Next Scheduled EDR Contact: 11/27/2023 |
| | Data Release Frequency: Annually |

SSTS: Section 7 Tracking Systems

Section 7 of the Federal Insecticide, Fungicide and Rodenticide Act, as amended (92 Stat. 829) requires all registered pesticide-producing establishments to submit a report to the Environmental Protection Agency by March 1st each year. Each establishment must report the types and amounts of pesticides, active ingredients and devices being produced, and those having been produced and sold or distributed in the past year.

| | |
|---|--|
| Date of Government Version: 07/17/2023 | Source: EPA |
| Date Data Arrived at EDR: 07/18/2023 | Telephone: 202-564-4203 |
| Date Made Active in Reports: 10/10/2023 | Last EDR Contact: 07/18/2023 |
| Number of Days to Update: 84 | Next Scheduled EDR Contact: 10/30/2023 |
| | Data Release Frequency: Annually |

ROD: Records Of Decision

Record of Decision. ROD documents mandate a permanent remedy at an NPL (Superfund) site containing technical and health information to aid in the cleanup.

| | |
|---|--|
| Date of Government Version: 06/22/2023 | Source: EPA |
| Date Data Arrived at EDR: 07/06/2023 | Telephone: 703-416-0223 |
| Date Made Active in Reports: 07/24/2023 | Last EDR Contact: 10/03/2023 |
| Number of Days to Update: 18 | Next Scheduled EDR Contact: 12/11/2023 |
| | Data Release Frequency: Annually |

RMP: Risk Management Plans

GOVERNMENT RECORDS SEARCHED / DATA CURRENCY TRACKING

When Congress passed the Clean Air Act Amendments of 1990, it required EPA to publish regulations and guidance for chemical accident prevention at facilities using extremely hazardous substances. The Risk Management Program Rule (RMP Rule) was written to implement Section 112(r) of these amendments. The rule, which built upon existing industry codes and standards, requires companies of all sizes that use certain flammable and toxic substances to develop a Risk Management Program, which includes a(n): Hazard assessment that details the potential effects of an accidental release, an accident history of the last five years, and an evaluation of worst-case and alternative accidental releases; Prevention program that includes safety precautions and maintenance, monitoring, and employee training measures; and Emergency response program that spells out emergency health care, employee training measures and procedures for informing the public and response agencies (e.g the fire department) should an accident occur.

| | |
|---|---|
| Date of Government Version: 05/09/2023 | Source: Environmental Protection Agency |
| Date Data Arrived at EDR: 06/29/2023 | Telephone: 202-564-8600 |
| Date Made Active in Reports: 09/25/2023 | Last EDR Contact: 09/26/2023 |
| Number of Days to Update: 88 | Next Scheduled EDR Contact: 01/29/2024 |
| | Data Release Frequency: Varies |

RAATS: RCRA Administrative Action Tracking System

RCRA Administration Action Tracking System. RAATS contains records based on enforcement actions issued under RCRA pertaining to major violators and includes administrative and civil actions brought by the EPA. For administration actions after September 30, 1995, data entry in the RAATS database was discontinued. EPA will retain a copy of the database for historical records. It was necessary to terminate RAATS because a decrease in agency resources made it impossible to continue to update the information contained in the database.

| | |
|---|---|
| Date of Government Version: 04/17/1995 | Source: EPA |
| Date Data Arrived at EDR: 07/03/1995 | Telephone: 202-564-4104 |
| Date Made Active in Reports: 08/07/1995 | Last EDR Contact: 06/02/2008 |
| Number of Days to Update: 35 | Next Scheduled EDR Contact: 09/01/2008 |
| | Data Release Frequency: No Update Planned |

PRP: Potentially Responsible Parties

A listing of verified Potentially Responsible Parties

| | |
|---|--|
| Date of Government Version: 06/22/2023 | Source: EPA |
| Date Data Arrived at EDR: 07/06/2023 | Telephone: 202-564-6023 |
| Date Made Active in Reports: 07/24/2023 | Last EDR Contact: 10/03/2023 |
| Number of Days to Update: 18 | Next Scheduled EDR Contact: 11/13/2023 |
| | Data Release Frequency: Quarterly |

PADS: PCB Activity Database System

PCB Activity Database. PADS Identifies generators, transporters, commercial storers and/or brokers and disposers of PCB's who are required to notify the EPA of such activities.

| | |
|---|--|
| Date of Government Version: 03/20/2023 | Source: EPA |
| Date Data Arrived at EDR: 04/04/2023 | Telephone: 202-566-0500 |
| Date Made Active in Reports: 06/09/2023 | Last EDR Contact: 10/06/2023 |
| Number of Days to Update: 66 | Next Scheduled EDR Contact: 01/15/2024 |
| | Data Release Frequency: Annually |

ICIS: Integrated Compliance Information System

The Integrated Compliance Information System (ICIS) supports the information needs of the national enforcement and compliance program as well as the unique needs of the National Pollutant Discharge Elimination System (NPDES) program.

| | |
|---|---|
| Date of Government Version: 11/18/2016 | Source: Environmental Protection Agency |
| Date Data Arrived at EDR: 11/23/2016 | Telephone: 202-564-2501 |
| Date Made Active in Reports: 02/10/2017 | Last EDR Contact: 09/27/2023 |
| Number of Days to Update: 79 | Next Scheduled EDR Contact: 01/15/2024 |
| | Data Release Frequency: Quarterly |

GOVERNMENT RECORDS SEARCHED / DATA CURRENCY TRACKING

FTTS: FIFRA/ TSCA Tracking System - FIFRA (Federal Insecticide, Fungicide, & Rodenticide Act)/TSCA (Toxic Substances Control Act)
FTTS tracks administrative cases and pesticide enforcement actions and compliance activities related to FIFRA, TSCA and EPCRA (Emergency Planning and Community Right-to-Know Act). To maintain currency, EDR contacts the Agency on a quarterly basis.

| | |
|---|---|
| Date of Government Version: 04/09/2009 | Source: EPA/Office of Prevention, Pesticides and Toxic Substances |
| Date Data Arrived at EDR: 04/16/2009 | Telephone: 202-566-1667 |
| Date Made Active in Reports: 05/11/2009 | Last EDR Contact: 08/18/2017 |
| Number of Days to Update: 25 | Next Scheduled EDR Contact: 12/04/2017 |
| | Data Release Frequency: No Update Planned |

FTTS INSP: FIFRA/ TSCA Tracking System - FIFRA (Federal Insecticide, Fungicide, & Rodenticide Act)/TSCA (Toxic Substances Control Act)
A listing of FIFRA/TSCA Tracking System (FTTS) inspections and enforcements.

| | |
|---|---|
| Date of Government Version: 04/09/2009 | Source: EPA |
| Date Data Arrived at EDR: 04/16/2009 | Telephone: 202-566-1667 |
| Date Made Active in Reports: 05/11/2009 | Last EDR Contact: 08/18/2017 |
| Number of Days to Update: 25 | Next Scheduled EDR Contact: 12/04/2017 |
| | Data Release Frequency: No Update Planned |

MLTS: Material Licensing Tracking System

MLTS is maintained by the Nuclear Regulatory Commission and contains a list of approximately 8,100 sites which possess or use radioactive materials and which are subject to NRC licensing requirements. To maintain currency, EDR contacts the Agency on a quarterly basis.

| | |
|---|--|
| Date of Government Version: 07/20/2023 | Source: Nuclear Regulatory Commission |
| Date Data Arrived at EDR: 09/01/2023 | Telephone: 301-415-0717 |
| Date Made Active in Reports: 09/20/2023 | Last EDR Contact: 10/10/2023 |
| Number of Days to Update: 19 | Next Scheduled EDR Contact: 01/29/2024 |
| | Data Release Frequency: Quarterly |

COAL ASH DOE: Steam-Electric Plant Operation Data

A listing of power plants that store ash in surface ponds.

| | |
|---|--|
| Date of Government Version: 12/31/2021 | Source: Department of Energy |
| Date Data Arrived at EDR: 04/14/2023 | Telephone: 202-586-8719 |
| Date Made Active in Reports: 07/10/2023 | Last EDR Contact: 09/01/2023 |
| Number of Days to Update: 87 | Next Scheduled EDR Contact: 12/11/2023 |
| | Data Release Frequency: Varies |

COAL ASH EPA: Coal Combustion Residues Surface Impoundments List

A listing of coal combustion residues surface impoundments with high hazard potential ratings.

| | |
|---|---|
| Date of Government Version: 01/12/2017 | Source: Environmental Protection Agency |
| Date Data Arrived at EDR: 03/05/2019 | Telephone: N/A |
| Date Made Active in Reports: 11/11/2019 | Last EDR Contact: 08/28/2023 |
| Number of Days to Update: 251 | Next Scheduled EDR Contact: 12/11/2023 |
| | Data Release Frequency: Varies |

PCB TRANSFORMER: PCB Transformer Registration Database

The database of PCB transformer registrations that includes all PCB registration submittals.

| | |
|---|---|
| Date of Government Version: 09/13/2019 | Source: Environmental Protection Agency |
| Date Data Arrived at EDR: 11/06/2019 | Telephone: 202-566-0517 |
| Date Made Active in Reports: 02/10/2020 | Last EDR Contact: 08/03/2023 |
| Number of Days to Update: 96 | Next Scheduled EDR Contact: 11/13/2023 |
| | Data Release Frequency: Varies |

RADINFO: Radiation Information Database

The Radiation Information Database (RADINFO) contains information about facilities that are regulated by U.S. Environmental Protection Agency (EPA) regulations for radiation and radioactivity.

GOVERNMENT RECORDS SEARCHED / DATA CURRENCY TRACKING

Date of Government Version: 07/01/2019
Date Data Arrived at EDR: 07/01/2019
Date Made Active in Reports: 09/23/2019
Number of Days to Update: 84

Source: Environmental Protection Agency
Telephone: 202-343-9775
Last EDR Contact: 09/22/2023
Next Scheduled EDR Contact: 01/08/2024
Data Release Frequency: Quarterly

HIST FTTS: FIFRA/TSCA Tracking System Administrative Case Listing

A complete administrative case listing from the FIFRA/TSCA Tracking System (FTTS) for all ten EPA regions. The information was obtained from the National Compliance Database (NCDB). NCDB supports the implementation of FIFRA (Federal Insecticide, Fungicide, and Rodenticide Act) and TSCA (Toxic Substances Control Act). Some EPA regions are now closing out records. Because of that, and the fact that some EPA regions are not providing EPA Headquarters with updated records, it was decided to create a HIST FTTS database. It included records that may not be included in the newer FTTS database updates. This database is no longer updated.

Date of Government Version: 10/19/2006
Date Data Arrived at EDR: 03/01/2007
Date Made Active in Reports: 04/10/2007
Number of Days to Update: 40

Source: Environmental Protection Agency
Telephone: 202-564-2501
Last EDR Contact: 12/17/2007
Next Scheduled EDR Contact: 03/17/2008
Data Release Frequency: No Update Planned

HIST FTTS INSP: FIFRA/TSCA Tracking System Inspection & Enforcement Case Listing

A complete inspection and enforcement case listing from the FIFRA/TSCA Tracking System (FTTS) for all ten EPA regions. The information was obtained from the National Compliance Database (NCDB). NCDB supports the implementation of FIFRA (Federal Insecticide, Fungicide, and Rodenticide Act) and TSCA (Toxic Substances Control Act). Some EPA regions are now closing out records. Because of that, and the fact that some EPA regions are not providing EPA Headquarters with updated records, it was decided to create a HIST FTTS database. It included records that may not be included in the newer FTTS database updates. This database is no longer updated.

Date of Government Version: 10/19/2006
Date Data Arrived at EDR: 03/01/2007
Date Made Active in Reports: 04/10/2007
Number of Days to Update: 40

Source: Environmental Protection Agency
Telephone: 202-564-2501
Last EDR Contact: 12/17/2008
Next Scheduled EDR Contact: 03/17/2008
Data Release Frequency: No Update Planned

DOT OPS: Incident and Accident Data

Department of Transportation, Office of Pipeline Safety Incident and Accident data.

Date of Government Version: 01/02/2020
Date Data Arrived at EDR: 01/28/2020
Date Made Active in Reports: 04/17/2020
Number of Days to Update: 80

Source: Department of Transportation, Office of Pipeline Safety
Telephone: 202-366-4595
Last EDR Contact: 10/04/2023
Next Scheduled EDR Contact: 11/06/2023
Data Release Frequency: Quarterly

CONSENT: Superfund (CERCLA) Consent Decrees

Major legal settlements that establish responsibility and standards for cleanup at NPL (Superfund) sites. Released periodically by United States District Courts after settlement by parties to litigation matters.

Date of Government Version: 06/30/2023
Date Data Arrived at EDR: 07/19/2023
Date Made Active in Reports: 10/10/2023
Number of Days to Update: 83

Source: Department of Justice, Consent Decree Library
Telephone: Varies
Last EDR Contact: 10/03/2023
Next Scheduled EDR Contact: 01/15/2024
Data Release Frequency: Varies

BRS: Biennial Reporting System

The Biennial Reporting System is a national system administered by the EPA that collects data on the generation and management of hazardous waste. BRS captures detailed data from two groups: Large Quantity Generators (LQG) and Treatment, Storage, and Disposal Facilities.

Date of Government Version: 12/31/2021
Date Data Arrived at EDR: 03/09/2023
Date Made Active in Reports: 03/20/2023
Number of Days to Update: 11

Source: EPA/NTIS
Telephone: 800-424-9346
Last EDR Contact: 09/20/2023
Next Scheduled EDR Contact: 01/01/2024
Data Release Frequency: Biennially

GOVERNMENT RECORDS SEARCHED / DATA CURRENCY TRACKING

INDIAN RESERV: Indian Reservations

This map layer portrays Indian administered lands of the United States that have any area equal to or greater than 640 acres.

| | |
|---|--|
| Date of Government Version: 12/31/2014 | Source: USGS |
| Date Data Arrived at EDR: 07/14/2015 | Telephone: 202-208-3710 |
| Date Made Active in Reports: 01/10/2017 | Last EDR Contact: 10/02/2023 |
| Number of Days to Update: 546 | Next Scheduled EDR Contact: 01/15/2024 |
| | Data Release Frequency: Semi-Annually |

FUSRAP: Formerly Utilized Sites Remedial Action Program

DOE established the Formerly Utilized Sites Remedial Action Program (FUSRAP) in 1974 to remediate sites where radioactive contamination remained from Manhattan Project and early U.S. Atomic Energy Commission (AEC) operations.

| | |
|---|--|
| Date of Government Version: 03/03/2023 | Source: Department of Energy |
| Date Data Arrived at EDR: 03/03/2023 | Telephone: 202-586-3559 |
| Date Made Active in Reports: 06/09/2023 | Last EDR Contact: 07/26/2023 |
| Number of Days to Update: 98 | Next Scheduled EDR Contact: 11/13/2023 |
| | Data Release Frequency: Varies |

UMTRA: Uranium Mill Tailings Sites

Uranium ore was mined by private companies for federal government use in national defense programs. When the mills shut down, large piles of the sand-like material (mill tailings) remain after uranium has been extracted from the ore. Levels of human exposure to radioactive materials from the piles are low; however, in some cases tailings were used as construction materials before the potential health hazards of the tailings were recognized.

| | |
|---|--|
| Date of Government Version: 08/30/2019 | Source: Department of Energy |
| Date Data Arrived at EDR: 11/15/2019 | Telephone: 505-845-0011 |
| Date Made Active in Reports: 01/28/2020 | Last EDR Contact: 08/10/2023 |
| Number of Days to Update: 74 | Next Scheduled EDR Contact: 11/27/2023 |
| | Data Release Frequency: Varies |

LEAD SMELTER 1: Lead Smelter Sites

A listing of former lead smelter site locations.

| | |
|---|---|
| Date of Government Version: 06/22/2023 | Source: Environmental Protection Agency |
| Date Data Arrived at EDR: 07/06/2023 | Telephone: 703-603-8787 |
| Date Made Active in Reports: 07/24/2023 | Last EDR Contact: 10/03/2023 |
| Number of Days to Update: 18 | Next Scheduled EDR Contact: 01/08/2024 |
| | Data Release Frequency: Varies |

LEAD SMELTER 2: Lead Smelter Sites

A list of several hundred sites in the U.S. where secondary lead smelting was done from 1931 and 1964. These sites may pose a threat to public health through ingestion or inhalation of contaminated soil or dust

| | |
|---|---|
| Date of Government Version: 04/05/2001 | Source: American Journal of Public Health |
| Date Data Arrived at EDR: 10/27/2010 | Telephone: 703-305-6451 |
| Date Made Active in Reports: 12/02/2010 | Last EDR Contact: 12/02/2009 |
| Number of Days to Update: 36 | Next Scheduled EDR Contact: N/A |
| | Data Release Frequency: No Update Planned |

US AIRS (AFS): Aerometric Information Retrieval System Facility Subsystem (AFS)

The database is a sub-system of Aerometric Information Retrieval System (AIRS). AFS contains compliance data on air pollution point sources regulated by the U.S. EPA and/or state and local air regulatory agencies. This information comes from source reports by various stationary sources of air pollution, such as electric power plants, steel mills, factories, and universities, and provides information about the air pollutants they produce. Action, air program, air program pollutant, and general level plant data. It is used to track emissions and compliance data from industrial plants.

GOVERNMENT RECORDS SEARCHED / DATA CURRENCY TRACKING

Date of Government Version: 10/12/2016
Date Data Arrived at EDR: 10/26/2016
Date Made Active in Reports: 02/03/2017
Number of Days to Update: 100

Source: EPA
Telephone: 202-564-2496
Last EDR Contact: 09/26/2017
Next Scheduled EDR Contact: 01/08/2018
Data Release Frequency: Annually

US AIRS MINOR: Air Facility System Data A listing of minor source facilities.

Date of Government Version: 10/12/2016
Date Data Arrived at EDR: 10/26/2016
Date Made Active in Reports: 02/03/2017
Number of Days to Update: 100

Source: EPA
Telephone: 202-564-2496
Last EDR Contact: 09/26/2017
Next Scheduled EDR Contact: 01/08/2018
Data Release Frequency: Annually

US MINES: Mines Master Index File

Contains all mine identification numbers issued for mines active or opened since 1971. The data also includes violation information.

Date of Government Version: 05/01/2023
Date Data Arrived at EDR: 05/24/2023
Date Made Active in Reports: 07/24/2023
Number of Days to Update: 61

Source: Department of Labor, Mine Safety and Health Administration
Telephone: 303-231-5959
Last EDR Contact: 08/22/2023
Next Scheduled EDR Contact: 12/04/2023
Data Release Frequency: Semi-Annually

MINES VIOLATIONS: MSHA Violation Assessment Data

Mines violation and assessment information. Department of Labor, Mine Safety & Health Administration.

Date of Government Version: 07/05/2023
Date Data Arrived at EDR: 07/05/2023
Date Made Active in Reports: 09/25/2023
Number of Days to Update: 82

Source: DOL, Mine Safety & Health Admi
Telephone: 202-693-9424
Last EDR Contact: 10/04/2023
Next Scheduled EDR Contact: 11/20/2023
Data Release Frequency: Quarterly

US MINES 2: Ferrous and Nonferrous Metal Mines Database Listing

This map layer includes ferrous (ferrous metal mines are facilities that extract ferrous metals, such as iron ore or molybdenum) and nonferrous (Nonferrous metal mines are facilities that extract nonferrous metals, such as gold, silver, copper, zinc, and lead) metal mines in the United States.

Date of Government Version: 01/07/2022
Date Data Arrived at EDR: 02/24/2023
Date Made Active in Reports: 05/17/2023
Number of Days to Update: 82

Source: USGS
Telephone: 703-648-7709
Last EDR Contact: 08/24/2023
Next Scheduled EDR Contact: 12/04/2023
Data Release Frequency: Varies

US MINES 3: Active Mines & Mineral Plants Database Listing

Active Mines and Mineral Processing Plant operations for commodities monitored by the Minerals Information Team of the USGS.

Date of Government Version: 04/14/2011
Date Data Arrived at EDR: 06/08/2011
Date Made Active in Reports: 09/13/2011
Number of Days to Update: 97

Source: USGS
Telephone: 703-648-7709
Last EDR Contact: 08/24/2023
Next Scheduled EDR Contact: 12/04/2023
Data Release Frequency: Varies

ABANDONED MINES: Abandoned Mines

An inventory of land and water impacted by past mining (primarily coal mining) is maintained by OSMRE to provide information needed to implement the Surface Mining Control and Reclamation Act of 1977 (SMCRA). The inventory contains information on the location, type, and extent of AML impacts, as well as, information on the cost associated with the reclamation of those problems. The inventory is based upon field surveys by State, Tribal, and OSMRE program officials. It is dynamic to the extent that it is modified as new problems are identified and existing problems are reclaimed.

GOVERNMENT RECORDS SEARCHED / DATA CURRENCY TRACKING

Date of Government Version: 06/13/2023
Date Data Arrived at EDR: 06/14/2023
Date Made Active in Reports: 08/14/2023
Number of Days to Update: 61

Source: Department of Interior
Telephone: 202-208-2609
Last EDR Contact: 09/12/2023
Next Scheduled EDR Contact: 12/18/2023
Data Release Frequency: Quarterly

MINES MRDS: Mineral Resources Data System Mineral Resources Data System

Date of Government Version: 08/23/2022
Date Data Arrived at EDR: 11/22/2022
Date Made Active in Reports: 02/28/2023
Number of Days to Update: 98

Source: USGS
Telephone: 703-648-6533
Last EDR Contact: 08/24/2023
Next Scheduled EDR Contact: 12/04/2023
Data Release Frequency: Varies

FINDS: Facility Index System/Facility Registry System

Facility Index System. FINDS contains both facility information and 'pointers' to other sources that contain more detail. EDR includes the following FINDS databases in this report: PCS (Permit Compliance System), AIRS (Aerometric Information Retrieval System), DOCKET (Enforcement Docket used to manage and track information on civil judicial enforcement cases for all environmental statutes), FURS (Federal Underground Injection Control), C-DOCKET (Criminal Docket System used to track criminal enforcement actions for all environmental statutes), FFIS (Federal Facilities Information System), STATE (State Environmental Laws and Statutes), and PADS (PCB Activity Data System).

Date of Government Version: 05/04/2023
Date Data Arrived at EDR: 05/25/2023
Date Made Active in Reports: 07/24/2023
Number of Days to Update: 60

Source: EPA
Telephone: (404) 562-9900
Last EDR Contact: 09/28/2023
Next Scheduled EDR Contact: 12/11/2023
Data Release Frequency: Quarterly

ECHO: Enforcement & Compliance History Information

ECHO provides integrated compliance and enforcement information for about 800,000 regulated facilities nationwide.

Date of Government Version: 06/24/2023
Date Data Arrived at EDR: 06/29/2023
Date Made Active in Reports: 09/25/2023
Number of Days to Update: 88

Source: Environmental Protection Agency
Telephone: 202-564-2280
Last EDR Contact: 10/03/2023
Next Scheduled EDR Contact: 01/15/2024
Data Release Frequency: Quarterly

UXO: Unexploded Ordnance Sites

A listing of unexploded ordnance site locations

Date of Government Version: 11/09/2021
Date Data Arrived at EDR: 10/20/2022
Date Made Active in Reports: 01/10/2023
Number of Days to Update: 82

Source: Department of Defense
Telephone: 703-704-1564
Last EDR Contact: 09/13/2023
Next Scheduled EDR Contact: 01/22/2024
Data Release Frequency: Varies

DOCKET HWC: Hazardous Waste Compliance Docket Listing

A complete list of the Federal Agency Hazardous Waste Compliance Docket Facilities.

Date of Government Version: 05/06/2021
Date Data Arrived at EDR: 05/21/2021
Date Made Active in Reports: 08/11/2021
Number of Days to Update: 82

Source: Environmental Protection Agency
Telephone: 202-564-0527
Last EDR Contact: 08/15/2023
Next Scheduled EDR Contact: 12/04/2023
Data Release Frequency: Varies

FUELS PROGRAM: EPA Fuels Program Registered Listing

This listing includes facilities that are registered under the Part 80 (Code of Federal Regulations) EPA Fuels Programs. All companies now are required to submit new and updated registrations.

GOVERNMENT RECORDS SEARCHED / DATA CURRENCY TRACKING

Date of Government Version: 05/15/2023
Date Data Arrived at EDR: 05/17/2023
Date Made Active in Reports: 07/10/2023
Number of Days to Update: 54

Source: EPA
Telephone: 800-385-6164
Last EDR Contact: 08/15/2023
Next Scheduled EDR Contact: 11/27/2023
Data Release Frequency: Quarterly

PFAS NPL: Superfund Sites with PFAS Detections Information

EPA's Office of Land and Emergency Management and EPA Regional Offices maintain data describing what is known about site investigations, contamination, and remedial actions under the Comprehensive Environmental Response, Compensation, and Liability Act (CERCLA) where PFAS is present in the environment.

Date of Government Version: 07/05/2023
Date Data Arrived at EDR: 07/05/2023
Date Made Active in Reports: 10/02/2023
Number of Days to Update: 89

Source: Environmental Protection Agency
Telephone: 703-603-8895
Last EDR Contact: 10/03/2023
Next Scheduled EDR Contact: 01/15/2024
Data Release Frequency: Varies

PFAS FEDERAL SITES: Federal Sites PFAS Information

Several federal entities, such as the federal Superfund program, Department of Defense, National Aeronautics and Space Administration, Department of Transportation, and Department of Energy provided information for sites with known or suspected detections at federal facilities.

Date of Government Version: 07/05/2023
Date Data Arrived at EDR: 07/05/2023
Date Made Active in Reports: 10/02/2023
Number of Days to Update: 89

Source: Environmental Protection Agency
Telephone: 202-272-0167
Last EDR Contact: 10/03/2023
Next Scheduled EDR Contact: 01/15/2024
Data Release Frequency: Varies

PFAS TRIS: List of PFAS Added to the TRI

Section 7321 of the National Defense Authorization Act for Fiscal Year 2020 (NDAA) immediately added certain per- and polyfluoroalkyl substances (PFAS) to the list of chemicals covered by the Toxics Release Inventory (TRI) under Section 313 of the Emergency Planning and Community Right-to-Know Act (EPCRA) and provided a framework for additional PFAS to be added to TRI on an annual basis.

Date of Government Version: 07/05/2023
Date Data Arrived at EDR: 07/05/2023
Date Made Active in Reports: 10/02/2023
Number of Days to Update: 89

Source: Environmental Protection Agency
Telephone: 202-566-0250
Last EDR Contact: 10/03/2023
Next Scheduled EDR Contact: 01/15/2024
Data Release Frequency: Varies

PFAS TSCA: PFAS Manufacture and Imports Information

EPA issued the Chemical Data Reporting (CDR) Rule under the Toxic Substances Control Act (TSCA) and requires chemical manufacturers and facilities that manufacture or import chemical substances to report data to EPA. EPA publishes non-confidential business information (non-CBI) and includes descriptive information about each site, corporate parent, production volume, other manufacturing information, and processing and use information.

Date of Government Version: 07/05/2023
Date Data Arrived at EDR: 07/05/2023
Date Made Active in Reports: 10/02/2023
Number of Days to Update: 89

Source: Environmental Protection Agency
Telephone: 202-272-0167
Last EDR Contact: 10/03/2023
Next Scheduled EDR Contact: 01/15/2024
Data Release Frequency: Varies

PFAS RCRA MANIFEST: PFAS Transfers Identified In the RCRA Database Listing

To work around the lack of PFAS waste codes in the RCRA database, EPA developed the PFAS Transfers dataset by mining e-Manifest records containing at least one of these common PFAS keywords: PFAS, PFOA, PFOS, PERFL, AFFF, GENX, GEN-X (plus the VT waste codes). These keywords were searched for in the following text fields: Manifest handling instructions (MANIFEST_HANDLING_INSTR), Non-hazardous waste description (NON_HAZ_WASTE_DESCRIPTION), DOT printed information (DOT_PRINTED_INFORMATION), Waste line handling instructions (WASTE_LINE_HANDLING_INSTR), Waste residue comments (WASTE_RESIDUE_COMMENTS).

GOVERNMENT RECORDS SEARCHED / DATA CURRENCY TRACKING

Date of Government Version: 07/05/2023
Date Data Arrived at EDR: 07/05/2023
Date Made Active in Reports: 10/02/2023
Number of Days to Update: 89

Source: Environmental Protection Agency
Telephone: 202-272-0167
Last EDR Contact: 10/03/2023
Next Scheduled EDR Contact: 01/15/2024
Data Release Frequency: Varies

PFAS ATSDR: PFAS Contamination Site Location Listing

PFAS contamination site locations from the Department of Health & Human Services, Center for Disease Control & Prevention. ATSDR is involved at a number of PFAS-related sites, either directly or through assisting state and federal partners. As of now, most sites are related to drinking water contamination connected with PFAS production facilities or fire training areas where aqueous film-forming firefighting foam (AFFF) was regularly used.

Date of Government Version: 06/24/2020
Date Data Arrived at EDR: 03/17/2021
Date Made Active in Reports: 11/08/2022
Number of Days to Update: 601

Source: Department of Health & Human Services
Telephone: 202-741-5770
Last EDR Contact: 07/19/2023
Next Scheduled EDR Contact: 11/06/2023
Data Release Frequency: Varies

PFAS WQP: Ambient Environmental Sampling for PFAS

The Water Quality Portal (WQP) is a part of a modernized repository storing ambient sampling data for all environmental media and tissue samples. A wide range of federal, state, tribal and local governments, academic and non-governmental organizations and individuals submit project details and sampling results to this public repository. The information is commonly used for research and assessments of environmental quality.

Date of Government Version: 09/23/2023
Date Data Arrived at EDR: 10/03/2023
Date Made Active in Reports: 10/10/2023
Number of Days to Update: 7

Source: Environmental Protection Agency
Telephone: 202-272-0167
Last EDR Contact: 10/03/2023
Next Scheduled EDR Contact: 01/15/2024
Data Release Frequency: Varies

PFAS NPDES: Clean Water Act Discharge Monitoring Information

Any discharger of pollutants to waters of the United States from a point source must have a National Pollutant Discharge Elimination System (NPDES) permit. The process for obtaining limits involves the regulated entity (permittee) disclosing releases in a NPDES permit application and the permitting authority (typically the state but sometimes EPA) deciding whether to require monitoring or monitoring with limits. Caveats and Limitations: Less than half of states have required PFAS monitoring for at least one of their permittees and fewer states have established PFAS effluent limits for permittees. New rulemakings have been initiated that may increase the number of facilities monitoring for PFAS in the future.

Date of Government Version: 07/05/2023
Date Data Arrived at EDR: 07/05/2023
Date Made Active in Reports: 10/02/2023
Number of Days to Update: 89

Source: Environmental Protection Agency
Telephone: 202-272-0167
Last EDR Contact: 10/03/2023
Next Scheduled EDR Contact: 01/15/2024
Data Release Frequency: Varies

PFAS ECHO: Facilities in Industries that May Be Handling PFAS Listing

Regulators and the public have expressed interest in knowing which regulated entities may be using PFAS. EPA has developed a dataset from various sources that show which industries may be handling PFAS. Approximately 120,000 facilities subject to federal environmental programs have operated or currently operate in industry sectors with processes that may involve handling and/or release of PFAS.

Date of Government Version: 07/05/2023
Date Data Arrived at EDR: 07/05/2023
Date Made Active in Reports: 09/25/2023
Number of Days to Update: 82

Source: Environmental Protection Agency
Telephone: 202-272-0167
Last EDR Contact: 10/03/2023
Next Scheduled EDR Contact: 01/15/2024
Data Release Frequency: Varies

PFAS ECHO FIRE TRAINING: Facilities in Industries that May Be Handling PFAS Listing

A list of fire training sites was added to the Industry Sectors dataset using a keyword search on the permitted facility's name to identify sites where fire-fighting foam may have been used in training exercises. Additionally, you may view an example spreadsheet of the subset of fire training facility data, as well as the keywords used in selecting or deselecting a facility for the subset. as well as the keywords used in selecting or deselecting a facility for the subset. These keywords were tested to maximize accuracy in selecting facilities that may use fire-fighting foam in training exercises, however, due to the lack of a required reporting field in the data systems for designating fire training sites, this methodology may not identify all fire training sites or may potentially misidentify them.

GOVERNMENT RECORDS SEARCHED / DATA CURRENCY TRACKING

Date of Government Version: 07/05/2023
Date Data Arrived at EDR: 07/05/2023
Date Made Active in Reports: 09/25/2023
Number of Days to Update: 82

Source: Environmental Protection Agency
Telephone: 202-272-0167
Last EDR Contact: 10/03/2023
Next Scheduled EDR Contact: 01/15/2024
Data Release Frequency: Varies

PFAS PART 139 AIRPORT: All Certified Part 139 Airports PFAS Information Listing

Since July 1, 2006, all certified part 139 airports are required to have fire-fighting foam onsite that meet military specifications (MIL-F-24385) (14 CFR 139.317). To date, these military specification fire-fighting foams are fluorinated and have been historically used for training and extinguishing. The 2018 FAA Reauthorization Act has a provision stating that no later than October 2021, FAA shall not require the use of fluorinated AFFF. This provision does not prohibit the use of fluorinated AFFF at Part 139 civilian airports; it only prohibits FAA from mandating its use. The Federal Aviation Administration's document AC 150/5210-6D - Aircraft Fire Extinguishing Agents provides guidance on Aircraft Fire Extinguishing Agents, which includes Aqueous Film Forming Foam (AFFF).

Date of Government Version: 07/05/2023
Date Data Arrived at EDR: 07/05/2023
Date Made Active in Reports: 09/25/2023
Number of Days to Update: 82

Source: Environmental Protection Agency
Telephone: 202-272-0167
Last EDR Contact: 10/03/2023
Next Scheduled EDR Contact: 01/15/2024
Data Release Frequency: Varies

AQUEOUS FOAM NRC: Aqueous Foam Related Incidents Listing

The National Response Center (NRC) serves as an emergency call center that fields initial reports for pollution and railroad incidents and forwards that information to appropriate federal/state agencies for response. The spreadsheets posted to the NRC website contain initial incident data that has not been validated or investigated by a federal/state response agency. Response center calls from 1990 to the most recent complete calendar year where there was indication of Aqueous Film Forming Foam (AFFF) usage are included in this dataset. NRC calls may reference AFFF usage in the ?Material Involved? or ?Incident Description? fields.

Date of Government Version: 07/05/2023
Date Data Arrived at EDR: 07/06/2023
Date Made Active in Reports: 09/25/2023
Number of Days to Update: 81

Source: Environmental Protection Agency
Telephone: 202-267-2675
Last EDR Contact: 10/03/2023
Next Scheduled EDR Contact: 01/15/2024
Data Release Frequency: Varies

PCS: Permit Compliance System

PCS is a computerized management information system that contains data on National Pollutant Discharge Elimination System (NPDES) permit holding facilities. PCS tracks the permit, compliance, and enforcement status of NPDES facilities.

Date of Government Version: 07/14/2011
Date Data Arrived at EDR: 08/05/2011
Date Made Active in Reports: 09/29/2011
Number of Days to Update: 55

Source: EPA, Office of Water
Telephone: 202-564-2496
Last EDR Contact: 09/28/2023
Next Scheduled EDR Contact: 01/15/2024
Data Release Frequency: No Update Planned

PCS ENF: Enforcement data

No description is available for this data

Date of Government Version: 12/31/2014
Date Data Arrived at EDR: 02/05/2015
Date Made Active in Reports: 03/06/2015
Number of Days to Update: 29

Source: EPA
Telephone: 202-564-2497
Last EDR Contact: 09/28/2023
Next Scheduled EDR Contact: 01/15/2024
Data Release Frequency: Varies

BIOSOLIDS: ICIS-NPDES Biosolids Facility Data

The data reflects compliance information about facilities in the biosolids program.

Date of Government Version: 07/16/2023
Date Data Arrived at EDR: 07/18/2023
Date Made Active in Reports: 08/28/2023
Number of Days to Update: 41

Source: Environmental Protection Agency
Telephone: 202-564-4700
Last EDR Contact: 10/03/2023
Next Scheduled EDR Contact: 10/30/2023
Data Release Frequency: Varies

GOVERNMENT RECORDS SEARCHED / DATA CURRENCY TRACKING

PFAS: PFAS Contamination Site Listing List of PFAS facilities

Date of Government Version: 05/18/2022
Date Data Arrived at EDR: 05/18/2022
Date Made Active in Reports: 08/08/2022
Number of Days to Update: 82

Source: Department of Environmental Quality
Telephone: 919-707-8233
Last EDR Contact: 07/26/2023
Next Scheduled EDR Contact: 11/13/2023
Data Release Frequency: Varies

AIRS: Air Quality Permit Listing A listing of facilities with air quality permits.

Date of Government Version: 06/02/2023
Date Data Arrived at EDR: 06/02/2023
Date Made Active in Reports: 08/24/2023
Number of Days to Update: 83

Source: Department of Environmental Quality
Telephone: 919-707-8726
Last EDR Contact: 09/07/2023
Next Scheduled EDR Contact: 12/18/2023
Data Release Frequency: Varies

ASBESTOS: Asbestos Permits & Notifications Information Asbestos notification sites

Date of Government Version: 01/31/2023
Date Data Arrived at EDR: 02/15/2023
Date Made Active in Reports: 05/09/2023
Number of Days to Update: 83

Source: Department of Health & Human Services
Telephone: 919-707-5973
Last EDR Contact: 10/11/2023
Next Scheduled EDR Contact: 01/29/2024
Data Release Frequency: Varies

CCB: Coal Ash Structural Fills (CCB) Listing

These are not permitted Coal Ash landfills A list all of the now closed Coal Ash Structural Fills (CCB) in North Carolina, in point data form. The purpose is to provide the public and other government entities a visual overview of coal ash structural fills throughout the state and increase public awareness of their current locations.

Date of Government Version: 05/10/2021
Date Data Arrived at EDR: 07/02/2021
Date Made Active in Reports: 09/27/2021
Number of Days to Update: 87

Source: Department of Environmental Quality
Telephone: 919-707-8248
Last EDR Contact: 10/06/2023
Next Scheduled EDR Contact: 01/15/2024
Data Release Frequency: Varies

COAL ASH: Coal Ash Disposal Sites

A listing of coal combustion products distribution permits issued by the Division for the treatment, storage, transportation, use and disposal of coal combustion products.

Date of Government Version: 12/15/2022
Date Data Arrived at EDR: 12/19/2022
Date Made Active in Reports: 03/15/2023
Number of Days to Update: 86

Source: Department of Environment & Natural Resources
Telephone: 919-807-6359
Last EDR Contact: 09/22/2023
Next Scheduled EDR Contact: 01/01/2024
Data Release Frequency: Varies

DRYCLEANERS: Drycleaning Sites

Potential and known drycleaning sites, active and abandoned, that the Drycleaning Solvent Cleanup Program has knowledge of and entered into this database.

Date of Government Version: 09/08/2023
Date Data Arrived at EDR: 09/12/2023
Date Made Active in Reports: 09/25/2023
Number of Days to Update: 13

Source: Department of Environment & Natural Resources
Telephone: 919-508-8400
Last EDR Contact: 09/12/2023
Next Scheduled EDR Contact: 12/25/2023
Data Release Frequency: Varies

Financial Assurance 1: Financial Assurance Information Listing

A listing of financial assurance information for underground storage tank facilities. Financial assurance is intended to ensure that resources are available to pay for the cost of closure, post-closure care, and corrective measures if the owner or operator of a regulated facility is unable or unwilling to pay.

GOVERNMENT RECORDS SEARCHED / DATA CURRENCY TRACKING

Date of Government Version: 04/21/2023
Date Data Arrived at EDR: 04/27/2023
Date Made Active in Reports: 07/18/2023
Number of Days to Update: 82

Source: Department of Environment & Natural Resources
Telephone: 919-733-1322
Last EDR Contact: 08/01/2023
Next Scheduled EDR Contact: 11/13/2023
Data Release Frequency: Quarterly

Financial Assurance 2: Financial Assurance Information Listing

Information for solid waste facilities. Financial assurance is intended to ensure that resources are available to pay for the cost of closure, post-closure care, and corrective measures if the owner or operator of a regulated facility is unable or unwilling to pay.

Date of Government Version: 10/02/2012
Date Data Arrived at EDR: 10/03/2012
Date Made Active in Reports: 10/26/2012
Number of Days to Update: 23

Source: Department of Environmental & Natural Resources
Telephone: 919-508-8496
Last EDR Contact: 09/13/2023
Next Scheduled EDR Contact: 01/01/2024
Data Release Frequency: Varies

Financial Assurance 3: Financial Assurance Information Hazardous waste financial assurance information.

Date of Government Version: 09/28/2023
Date Data Arrived at EDR: 09/28/2023
Date Made Active in Reports: 10/02/2023
Number of Days to Update: 4

Source: Department of Environment & Natural Resources
Telephone: 919-707-8222
Last EDR Contact: 09/27/2023
Next Scheduled EDR Contact: 12/18/2023
Data Release Frequency: Varies

NPDES: NPDES Facility Location Listing

General information regarding NPDES(National Pollutant Discharge Elimination System) permits.

Date of Government Version: 07/06/2023
Date Data Arrived at EDR: 07/25/2023
Date Made Active in Reports: 09/26/2023
Number of Days to Update: 63

Source: Department of Environment & Natural Resources
Telephone: 919-733-7015
Last EDR Contact: 07/25/2023
Next Scheduled EDR Contact: 11/06/2023
Data Release Frequency: Varies

PCSRP: Petroleum-Contaminated Soil Remediation Permits

To treat petroleum-contaminated soil in order to protect North Carolina's environment and the health of the citizens of North Carolina.

Date of Government Version: 08/18/2022
Date Data Arrived at EDR: 10/03/2022
Date Made Active in Reports: 12/16/2022
Number of Days to Update: 74

Source: Department of Environmental Quality
Telephone: 919-707-8248
Last EDR Contact: 10/06/2023
Next Scheduled EDR Contact: 01/15/2024
Data Release Frequency: Varies

SEPT HAULERS: Permitted Septage Haulers Listing

This list of all active and permitted Septage Land Application Site (SLAS) and Septage Detention and Treatment Facility (SDTF) sites in North Carolina. The purpose of this map is to provide the public and government entities a visual overview of the businesses that manage septage and septage facilities throughout the state.

Date of Government Version: 01/17/2023
Date Data Arrived at EDR: 01/18/2023
Date Made Active in Reports: 04/06/2023
Number of Days to Update: 78

Source: Department of Environmental Quality
Telephone: 919-707-8248
Last EDR Contact: 10/06/2023
Next Scheduled EDR Contact: 01/15/2024
Data Release Frequency: Varies

UIC: Underground Injection Wells Listing

A listing of underground injection wells locations.

GOVERNMENT RECORDS SEARCHED / DATA CURRENCY TRACKING

Date of Government Version: 02/09/2023
Date Data Arrived at EDR: 05/30/2023
Date Made Active in Reports: 08/21/2023
Number of Days to Update: 83

Source: Department of Environment & Natural Resources
Telephone: 919-807-6412
Last EDR Contact: 09/01/2023
Next Scheduled EDR Contact: 12/11/2023
Data Release Frequency: Quarterly

AOP: Animal Operation Permits Listing

This listing includes animal operations that are required to be permitted by the state.

Date of Government Version: 04/01/2020
Date Data Arrived at EDR: 05/26/2020
Date Made Active in Reports: 05/27/2020
Number of Days to Update: 1

Source: Department of Environmental Quality
Telephone: 919-707-9129
Last EDR Contact: 08/23/2023
Next Scheduled EDR Contact: 12/18/2023
Data Release Frequency: Varies

EDR HIGH RISK HISTORICAL RECORDS

EDR Exclusive Records

EDR MGP: EDR Proprietary Manufactured Gas Plants

The EDR Proprietary Manufactured Gas Plant Database includes records of coal gas plants (manufactured gas plants) compiled by EDR's researchers. Manufactured gas sites were used in the United States from the 1800's to 1950's to produce a gas that could be distributed and used as fuel. These plants used whale oil, rosin, coal, or a mixture of coal, oil, and water that also produced a significant amount of waste. Many of the byproducts of the gas production, such as coal tar (oily waste containing volatile and non-volatile chemicals), sludges, oils and other compounds are potentially hazardous to human health and the environment. The byproduct from this process was frequently disposed of directly at the plant site and can remain or spread slowly, serving as a continuous source of soil and groundwater contamination.

Date of Government Version: N/A
Date Data Arrived at EDR: N/A
Date Made Active in Reports: N/A
Number of Days to Update: N/A

Source: EDR, Inc.
Telephone: N/A
Last EDR Contact: N/A
Next Scheduled EDR Contact: N/A
Data Release Frequency: No Update Planned

EDR Hist Auto: EDR Exclusive Historical Auto Stations

EDR has searched selected national collections of business directories and has collected listings of potential gas station/filling station/service station sites that were available to EDR researchers. EDR's review was limited to those categories of sources that might, in EDR's opinion, include gas station/filling station/service station establishments. The categories reviewed included, but were not limited to gas, gas station, gasoline station, filling station, auto, automobile repair, auto service station, service station, etc. This database falls within a category of information EDR classifies as "High Risk Historical Records", or HRHR. EDR's HRHR effort presents unique and sometimes proprietary data about past sites and operations that typically create environmental concerns, but may not show up in current government records searches.

Date of Government Version: N/A
Date Data Arrived at EDR: N/A
Date Made Active in Reports: N/A
Number of Days to Update: N/A

Source: EDR, Inc.
Telephone: N/A
Last EDR Contact: N/A
Next Scheduled EDR Contact: N/A
Data Release Frequency: Varies

EDR Hist Cleaner: EDR Exclusive Historical Cleaners

EDR has searched selected national collections of business directories and has collected listings of potential dry cleaner sites that were available to EDR researchers. EDR's review was limited to those categories of sources that might, in EDR's opinion, include dry cleaning establishments. The categories reviewed included, but were not limited to dry cleaners, cleaners, laundry, laundromat, cleaning/laundry, wash & dry etc. This database falls within a category of information EDR classifies as "High Risk Historical Records", or HRHR. EDR's HRHR effort presents unique and sometimes proprietary data about past sites and operations that typically create environmental concerns, but may not show up in current government records searches.

GOVERNMENT RECORDS SEARCHED / DATA CURRENCY TRACKING

Date of Government Version: N/A
Date Data Arrived at EDR: N/A
Date Made Active in Reports: N/A
Number of Days to Update: N/A

Source: EDR, Inc.
Telephone: N/A
Last EDR Contact: N/A
Next Scheduled EDR Contact: N/A
Data Release Frequency: Varies

EDR RECOVERED GOVERNMENT ARCHIVES

Exclusive Recovered Govt. Archives

RGA HWS: Recovered Government Archive State Hazardous Waste Facilities List

The EDR Recovered Government Archive State Hazardous Waste database provides a list of SHWS incidents derived from historical databases and includes many records that no longer appear in current government lists. Compiled from Records formerly available from the Department of Environment, Health and Natural Resources in North Carolina.

Date of Government Version: N/A
Date Data Arrived at EDR: 07/01/2013
Date Made Active in Reports: 12/24/2013
Number of Days to Update: 176

Source: Department of Environment, Health and Natural Resources
Telephone: N/A
Last EDR Contact: 06/01/2012
Next Scheduled EDR Contact: N/A
Data Release Frequency: Varies

RGA LF: Recovered Government Archive Solid Waste Facilities List

The EDR Recovered Government Archive Landfill database provides a list of landfills derived from historical databases and includes many records that no longer appear in current government lists. Compiled from Records formerly available from the Department of Environment, Health and Natural Resources in North Carolina.

Date of Government Version: N/A
Date Data Arrived at EDR: 07/01/2013
Date Made Active in Reports: 01/13/2014
Number of Days to Update: 196

Source: Department of Environment, Health and Natural Resources
Telephone: N/A
Last EDR Contact: 06/01/2012
Next Scheduled EDR Contact: N/A
Data Release Frequency: Varies

RGA LUST: Recovered Government Archive Leaking Underground Storage Tank

The EDR Recovered Government Archive Leaking Underground Storage Tank database provides a list of LUST incidents derived from historical databases and includes many records that no longer appear in current government lists. Compiled from Records formerly available from the Department of Environment, Health and Natural Resources in North Carolina.

Date of Government Version: N/A
Date Data Arrived at EDR: 07/01/2013
Date Made Active in Reports: 12/20/2013
Number of Days to Update: 172

Source: Department of Environment, Health and Natural Resources
Telephone: N/A
Last EDR Contact: 06/01/2012
Next Scheduled EDR Contact: N/A
Data Release Frequency: Varies

OTHER DATABASE(S)

Depending on the geographic area covered by this report, the data provided in these specialty databases may or may not be complete. For example, the existence of wetlands information data in a specific report does not mean that all wetlands in the area covered by the report are included. Moreover, the absence of any reported wetlands information does not necessarily mean that wetlands do not exist in the area covered by the report.

CT MANIFEST: Hazardous Waste Manifest Data

Facility and manifest data. Manifest is a document that lists and tracks hazardous waste from the generator through transporters to a tsd facility.

Date of Government Version: 11/16/2022
Date Data Arrived at EDR: 11/16/2022
Date Made Active in Reports: 02/06/2023
Number of Days to Update: 82

Source: Department of Energy & Environmental Protection
Telephone: 860-424-3375
Last EDR Contact: 08/08/2023
Next Scheduled EDR Contact: 11/20/2023
Data Release Frequency: No Update Planned

GOVERNMENT RECORDS SEARCHED / DATA CURRENCY TRACKING

NJ MANIFEST: Manifest Information

Hazardous waste manifest information.

Date of Government Version: 12/31/2018
Date Data Arrived at EDR: 04/10/2019
Date Made Active in Reports: 05/16/2019
Number of Days to Update: 36

Source: Department of Environmental Protection
Telephone: N/A
Last EDR Contact: 09/28/2023
Next Scheduled EDR Contact: 01/15/2024
Data Release Frequency: Annually

NY MANIFEST: Facility and Manifest Data

Manifest is a document that lists and tracks hazardous waste from the generator through transporters to a TSD facility.

Date of Government Version: 01/01/2019
Date Data Arrived at EDR: 10/29/2021
Date Made Active in Reports: 01/19/2022
Number of Days to Update: 82

Source: Department of Environmental Conservation
Telephone: 518-402-8651
Last EDR Contact: 07/27/2023
Next Scheduled EDR Contact: 11/06/2023
Data Release Frequency: Quarterly

PA MANIFEST: Manifest Information

Hazardous waste manifest information.

Date of Government Version: 06/30/2018
Date Data Arrived at EDR: 07/19/2019
Date Made Active in Reports: 09/10/2019
Number of Days to Update: 53

Source: Department of Environmental Protection
Telephone: 717-783-8990
Last EDR Contact: 10/05/2023
Next Scheduled EDR Contact: 01/22/2024
Data Release Frequency: Annually

RI MANIFEST: Manifest information

Hazardous waste manifest information

Date of Government Version: 12/31/2020
Date Data Arrived at EDR: 11/30/2021
Date Made Active in Reports: 02/18/2022
Number of Days to Update: 80

Source: Department of Environmental Management
Telephone: 401-222-2797
Last EDR Contact: 08/10/2022
Next Scheduled EDR Contact: 11/27/2023
Data Release Frequency: Annually

WI MANIFEST: Manifest Information

Hazardous waste manifest information.

Date of Government Version: 05/31/2018
Date Data Arrived at EDR: 06/19/2019
Date Made Active in Reports: 09/03/2019
Number of Days to Update: 76

Source: Department of Natural Resources
Telephone: N/A
Last EDR Contact: 08/30/2023
Next Scheduled EDR Contact: 12/18/2023
Data Release Frequency: Annually

Oil/Gas Pipelines

Source: Endeavor Business Media

Petroleum Bundle (Crude Oil, Refined Products, Petrochemicals, Gas Liquids (LPG/NGL), and Specialty Gases (Miscellaneous)) N = Natural Gas Bundle (Natural Gas, Gas Liquids (LPG/NGL), and Specialty Gases (Miscellaneous)). This map includes information copyrighted by Endeavor Business Media. This information is provided on a best effort basis and Endeavor Business Media does not guarantee its accuracy nor warrant its fitness for any particular purpose. Such information has been reprinted with the permission of Endeavor Business Media.

Electric Power Transmission Line Data

Source: Endeavor Business Media

This map includes information copyrighted by Endeavor Business Media. This information is provided on a best effort basis and Endeavor Business Media does not guarantee its accuracy nor warrant its fitness for any particular purpose. Such information has been reprinted with the permission of Endeavor Business Media.

Sensitive Receptors: There are individuals deemed sensitive receptors due to their fragile immune systems and special sensitivity to environmental discharges. These sensitive receptors typically include the elderly, the sick, and children. While the location of all sensitive receptors cannot be determined, EDR indicates those buildings and facilities - schools, daycares, hospitals, medical centers, and nursing homes - where individuals who are sensitive receptors are likely to be located.

GOVERNMENT RECORDS SEARCHED / DATA CURRENCY TRACKING

AHA Hospitals:

Source: American Hospital Association, Inc.

Telephone: 312-280-5991

The database includes a listing of hospitals based on the American Hospital Association's annual survey of hospitals.

Medical Centers: Provider of Services Listing

Source: Centers for Medicare & Medicaid Services

Telephone: 410-786-3000

A listing of hospitals with Medicare provider number, produced by Centers of Medicare & Medicaid Services, a federal agency within the U.S. Department of Health and Human Services.

Nursing Homes

Source: National Institutes of Health

Telephone: 301-594-6248

Information on Medicare and Medicaid certified nursing homes in the United States.

Public Schools

Source: National Center for Education Statistics

Telephone: 202-502-7300

The National Center for Education Statistics' primary database on elementary and secondary public education in the United States. It is a comprehensive, annual, national statistical database of all public elementary and secondary schools and school districts, which contains data that are comparable across all states.

Private Schools

Source: National Center for Education Statistics

Telephone: 202-502-7300

The National Center for Education Statistics' primary database on private school locations in the United States.

Daycare Centers: Child Care Facility List

Source: Department of Health & Human Services

Telephone: 919-662-4499

Flood Zone Data: This data was obtained from the Federal Emergency Management Agency (FEMA). It depicts 100-year and 500-year flood zones as defined by FEMA. It includes the National Flood Hazard Layer (NFHL) which incorporates Flood Insurance Rate Map (FIRM) data and Q3 data from FEMA in areas not covered by NFHL.

Source: FEMA

Telephone: 877-336-2627

Date of Government Version: 2003, 2015

NWI: National Wetlands Inventory. This data, available in select counties across the country, was obtained by EDR in 2002, 2005, 2010 and 2015 from the U.S. Fish and Wildlife Service.

State Wetlands Data: Wetland Inventory

Source: US Fish & Wildlife Service

Telephone: 703-358-2171

Current USGS 7.5 Minute Topographic Map

Source: U.S. Geological Survey

STREET AND ADDRESS INFORMATION

© 2015 TomTom North America, Inc. All rights reserved. This material is proprietary and the subject of copyright protection and other intellectual property rights owned by or licensed to Tele Atlas North America, Inc. The use of this material is subject to the terms of a license agreement. You will be held liable for any unauthorized copying or disclosure of this material.

GEOCHECK[®] - PHYSICAL SETTING SOURCE ADDENDUM

TARGET PROPERTY ADDRESS

NORTHGATE PARK
300 WEST CLUB BOULEVARD
DURHAM, NC 27704

TARGET PROPERTY COORDINATES

| | |
|--------------------------------|----------------------------|
| Latitude (North): | 36.022334 - 36° 1' 20.40" |
| Longitude (West): | 78.896917 - 78° 53' 48.90" |
| Universal Transverse Mercator: | Zone 17 |
| UTM X (Meters): | 689510.1 |
| UTM Y (Meters): | 3988271.0 |
| Elevation: | 304 ft. above sea level |

USGS TOPOGRAPHIC MAP

| | |
|----------------------|-------------------------------|
| Target Property Map: | 13840563 NORTHWEST DURHAM, NC |
| Version Date: | 2019 |
| Northeast Map: | 13839838 NORTHEAST DURHAM, NC |
| Version Date: | 2019 |

EDR's GeoCheck Physical Setting Source Addendum is provided to assist the environmental professional in forming an opinion about the impact of potential contaminant migration.

Assessment of the impact of contaminant migration generally has two principle investigative components:

1. Groundwater flow direction, and
2. Groundwater flow velocity.

Groundwater flow direction may be impacted by surface topography, hydrology, hydrogeology, characteristics of the soil, and nearby wells. Groundwater flow velocity is generally impacted by the nature of the geologic strata.

GEOCHECK® - PHYSICAL SETTING SOURCE SUMMARY

GROUNDWATER FLOW DIRECTION INFORMATION

Groundwater flow direction for a particular site is best determined by a qualified environmental professional using site-specific well data. If such data is not reasonably ascertainable, it may be necessary to rely on other sources of information, such as surface topographic information, hydrologic information, hydrogeologic data collected on nearby properties, and regional groundwater flow information (from deep aquifers).

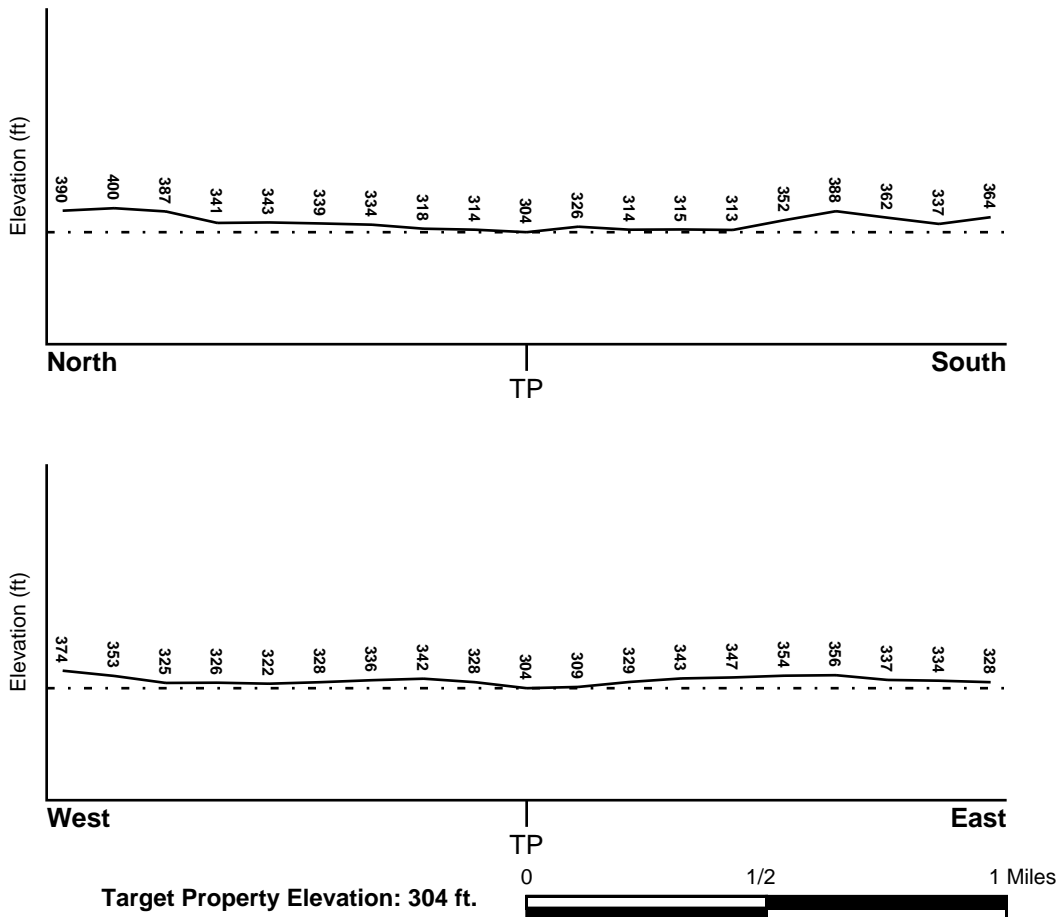
TOPOGRAPHIC INFORMATION

Surface topography may be indicative of the direction of surficial groundwater flow. This information can be used to assist the environmental professional in forming an opinion about the impact of nearby contaminated properties or, should contamination exist on the target property, what downgradient sites might be impacted.

TARGET PROPERTY TOPOGRAPHY

General Topographic Gradient: General SE

SURROUNDING TOPOGRAPHY: ELEVATION PROFILES



Source: Topography has been determined from the USGS 7.5' Digital Elevation Model and should be evaluated on a relative (not an absolute) basis. Relative elevation information between sites of close proximity should be field verified.

GEOCHECK® - PHYSICAL SETTING SOURCE SUMMARY

HYDROLOGIC INFORMATION

Surface water can act as a hydrologic barrier to groundwater flow. Such hydrologic information can be used to assist the environmental professional in forming an opinion about the impact of nearby contaminated properties or, should contamination exist on the target property, what downgradient sites might be impacted.

Refer to the Physical Setting Source Map following this summary for hydrologic information (major waterways and bodies of water).

FEMA FLOOD ZONE

| | |
|---|-------------------------|
| <u>Flood Plain Panel at Target Property</u> | <u>FEMA Source Type</u> |
| 3720083200J | FEMA FIRM Flood data |
| <u>Additional Panels in search area:</u> | <u>FEMA Source Type</u> |
| 3720082300J | FEMA FIRM Flood data |
| 3720083300J | FEMA FIRM Flood data |
| 3720082200J | FEMA FIRM Flood data |

NATIONAL WETLAND INVENTORY

| | |
|------------------------------------|--|
| <u>NWI Quad at Target Property</u> | <u>NWI Electronic</u> |
| NORTHWEST DURHAM | <u>Data Coverage</u> |
| | YES - refer to the Overview Map and Detail Map |

HYDROGEOLOGIC INFORMATION

Hydrogeologic information obtained by installation of wells on a specific site can often be an indicator of groundwater flow direction in the immediate area. Such hydrogeologic information can be used to assist the environmental professional in forming an opinion about the impact of nearby contaminated properties or, should contamination exist on the target property, what downgradient sites might be impacted.

AQUIFLOW®

Search Radius: 1.000 Mile.

EDR has developed the AQUIFLOW Information System to provide data on the general direction of groundwater flow at specific points. EDR has reviewed reports submitted by environmental professionals to regulatory authorities at select sites and has extracted the date of the report, groundwater flow direction as determined hydrogeologically, and the depth to water table.

| <u>MAP ID</u> | <u>LOCATION FROM TP</u> | <u>GENERAL DIRECTION GROUNDWATER FLOW</u> |
|---------------|-------------------------|---|
| A1 | 1/4 - 1/2 Mile ESE | SE |
| A2 | 1/4 - 1/2 Mile ESE | S |
| 3 | 1/2 - 1 Mile SE | S |
| 4 | 1/2 - 1 Mile SE | Not Reported |
| 5 | 1/2 - 1 Mile SSW | SE |
| 6 | 1/2 - 1 Mile SE | Not Reported |
| 7 | 1/2 - 1 Mile NNE | S |
| B8 | 1/2 - 1 Mile WSW | NE |
| B9 | 1/2 - 1 Mile WSW | E |
| 10 | 1/2 - 1 Mile WSW | ENE |
| 11 | 1/2 - 1 Mile WSW | Not Reported |

GEOCHECK® - PHYSICAL SETTING SOURCE SUMMARY

| <u>MAP ID</u> | <u>LOCATION FROM TP</u> | <u>GENERAL DIRECTION GROUNDWATER FLOW</u> |
|---------------|-----------------------------|---|
| 12 | 1/2 - 1 Mile NNE | N |
| 1G | 1/2 - 1 Mile NNE | N |
| 3G | 1/2 - 1 Mile NNE | S |
| 4G | 1/4 - 1/2 Mile ESE | SE |
| 5G | 1/4 - 1/2 Mile ESE | S |
| 6G | 1/2 - 1 Mile WSW | Not Reported |
| 7G | 1/2 - 1 Mile SE | S |
| 8G | 1/2 - 1 Mile WSW | ENE |
| 9G | 1/2 - 1 Mile WSW | E |
| 10G | 1/2 - 1 Mile WSW | NE |
| 11G | 1/2 - 1 Mile SE | Not Reported |
| 12G | 1/2 - 1 Mile SE | Not Reported |
| 13G | 1/2 - 1 Mile SSW | SE |

For additional site information, refer to Physical Setting Source Map Findings.

GEOCHECK® - PHYSICAL SETTING SOURCE SUMMARY

GROUNDWATER FLOW VELOCITY INFORMATION

Groundwater flow velocity information for a particular site is best determined by a qualified environmental professional using site specific geologic and soil strata data. If such data are not reasonably ascertainable, it may be necessary to rely on other sources of information, including geologic age identification, rock stratigraphic unit and soil characteristics data collected on nearby properties and regional soil information. In general, contaminant plumes move more quickly through sandy-gravelly types of soils than silty-clayey types of soils.

GEOLOGIC INFORMATION IN GENERAL AREA OF TARGET PROPERTY

Geologic information can be used by the environmental professional in forming an opinion about the relative speed at which contaminant migration may be occurring.

ROCK STRATIGRAPHIC UNIT

Era: Mesozoic
System: Triassic
Series: Triassic
Code: Tr (decoded above as Era, System & Series)

GEOLOGIC AGE IDENTIFICATION

Category: Stratified Sequence

Geologic Age and Rock Stratigraphic Unit Source: P.G. Schruben, R.E. Arndt and W.J. Bawiec, Geology of the Conterminous U.S. at 1:2,500,000 Scale - a digital representation of the 1974 P.B. King and H.M. Beikman Map, USGS Digital Data Series DDS - 11 (1994).

DOMINANT SOIL COMPOSITION IN GENERAL AREA OF TARGET PROPERTY

The U.S. Department of Agriculture's (USDA) Soil Conservation Service (SCS) leads the National Cooperative Soil Survey (NCSS) and is responsible for collecting, storing, maintaining and distributing soil survey information for privately owned lands in the United States. A soil map in a soil survey is a representation of soil patterns in a landscape. Soil maps for STATSGO are compiled by generalizing more detailed (SSURGO) soil survey maps. The following information is based on Soil Conservation Service STATSGO data.

Soil Component Name: URBAN LAND

Soil Surface Texture: variable

Hydrologic Group: Not reported

Soil Drainage Class: Not reported

Hydric Status: Soil does not meet the requirements for a hydric soil.

Corrosion Potential - Uncoated Steel: Not Reported

Depth to Bedrock Min: > 10 inches

Depth to Bedrock Max: > 10 inches

GEOCHECK® - PHYSICAL SETTING SOURCE SUMMARY

| Soil Layer Information | | | | | | | |
|------------------------|----------|----------|--------------------|----------------|--------------|---------------------------|------------------------|
| Layer | Boundary | | Soil Texture Class | Classification | | Permeability Rate (in/hr) | Soil Reaction (pH) |
| | Upper | Lower | | AASHTO Group | Unified Soil | | |
| 1 | 0 inches | 6 inches | variable | Not reported | Not reported | Max: 0.00 Min: 0.00 | Max: 0.00 Min: 0.00 |

OTHER SOIL TYPES IN AREA

Based on Soil Conservation Service STATSGO data, the following additional subordinant soil types may appear within the general area of target property.

Soil Surface Textures: silt loam

Surficial Soil Types: silt loam

Shallow Soil Types: silt loam
sandy clay loam
silty clay loam

Deeper Soil Types: unweathered bedrock
loamy sand

LOCAL / REGIONAL WATER AGENCY RECORDS

EDR Local/Regional Water Agency records provide water well information to assist the environmental professional in assessing sources that may impact ground water flow direction, and in forming an opinion about the impact of contaminant migration on nearby drinking water wells.

WELL SEARCH DISTANCE INFORMATION

| <u>DATABASE</u> | <u>SEARCH DISTANCE (miles)</u> |
|------------------|--------------------------------|
| Federal USGS | 1.000 |
| Federal FRDS PWS | Nearest PWS within 1 mile |
| State Database | 1.000 |

FEDERAL USGS WELL INFORMATION

| <u>MAP ID</u> | <u>WELL ID</u> | <u>LOCATION FROM TP</u> |
|----------------|----------------|-------------------------|
| No Wells Found | | |

FEDERAL FRDS PUBLIC WATER SUPPLY SYSTEM INFORMATION

| <u>MAP ID</u> | <u>WELL ID</u> | <u>LOCATION FROM TP</u> |
|---------------|----------------|-------------------------|
| | | |

GEOCHECK® - PHYSICAL SETTING SOURCE SUMMARY

FEDERAL FRDS PUBLIC WATER SUPPLY SYSTEM INFORMATION

| <u>MAP ID</u> | <u>WELL ID</u> | <u>LOCATION FROM TP</u> |
|---------------------|----------------|-----------------------------|
| No PWS System Found | | |

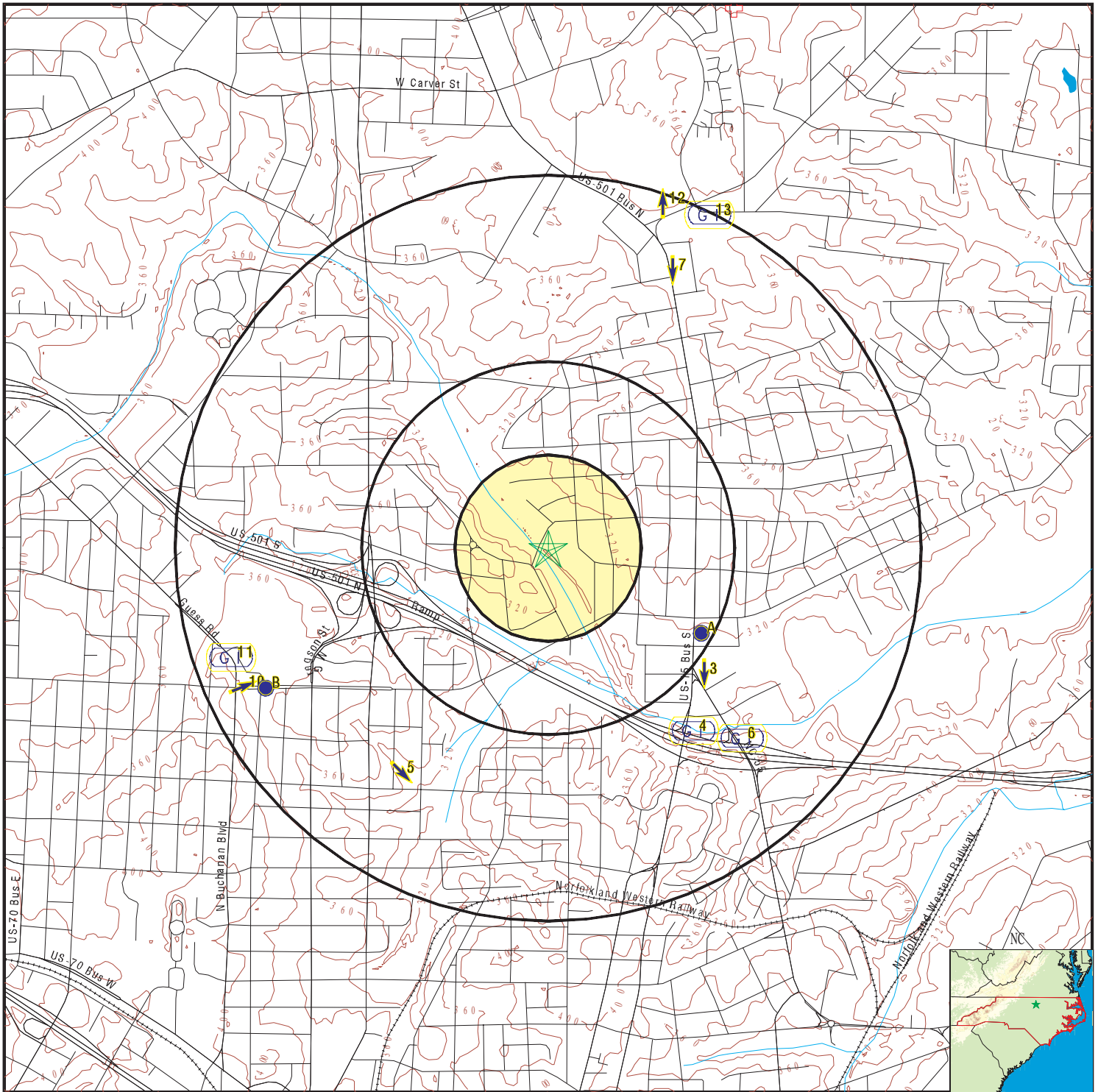
Note: PWS System location is not always the same as well location.

STATE DATABASE WELL INFORMATION

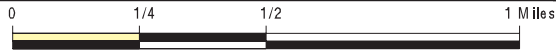
| <u>MAP ID</u> | <u>WELL ID</u> | <u>LOCATION FROM TP</u> |
|----------------|----------------|-----------------------------|
| No Wells Found | | |

OTHER STATE DATABASE INFORMATION

PHYSICAL SETTING SOURCE MAP - 7469958.23s



- | | | |
|--|--|---------------------------|
| County Boundary | Groundwater Flow Direction | Wildlife Areas |
| Major Roads | Indeterminate Groundwater Flow at Location | Natural Areas |
| Contour Lines | Groundwater Flow Varies at Location | Rare & Endangered Species |
| Earthquake epicenter, Richter 5 or greater | | |
| Water Wells | | |
| Public Water Supply Wells | | |
| Cluster of Multiple Icons | | |



SITE NAME: Northgate Park
 ADDRESS: 300 West Club Boulevard
 Durham NC 27704
 LAT/LONG: 36.022334 / 78.896917

CLIENT: S&ME
 CONTACT: Chelsea Parra
 INQUIRY #: 7469958.23s
 DATE: October 13, 2023 5:11 pm

GEOCHECK® - PHYSICAL SETTING SOURCE MAP FINDINGS

Map ID
Direction
Distance
Elevation

Database EDR ID Number

| | | | |
|---|---|-----------------|--------------|
| A1 ESE 1/4 - 1/2 Mile Higher | Site ID: 5459 Groundwater Flow: SE Shallowest Water Table Depth: Not Reported Deepest Water Table Depth: Not Reported Average Water Table Depth: Not Reported Depth to rock - shallowest: Not Reported Depth to rock - deepest: Not Reported Depth to rock - average: Not Reported Date: 01/15/1990 | AQUIFLOW | 30838 |
|---|---|-----------------|--------------|

| | | | |
|---|---|-----------------|--------------|
| A2 ESE 1/4 - 1/2 Mile Higher | Site ID: 15958 Groundwater Flow: S Shallowest Water Table Depth: Not Reported Deepest Water Table Depth: Not Reported Average Water Table Depth: Not Reported Depth to rock - shallowest: Not Reported Depth to rock - deepest: Not Reported Depth to rock - average: Not Reported Date: 01/14/1997 | AQUIFLOW | 30943 |
|---|---|-----------------|--------------|

| | | | |
|---|--|-----------------|--------------|
| 3 SE 1/2 - 1 Mile Higher | Site ID: 6039 Groundwater Flow: S Shallowest Water Table Depth: 6.61 Deepest Water Table Depth: 10.8 Average Water Table Depth: Not Reported Depth to rock - shallowest: Not Reported Depth to rock - deepest: Not Reported Depth to rock - average: Not Reported Date: 02/04/1993 | AQUIFLOW | 30823 |
|---|--|-----------------|--------------|

| | | | |
|---|---|-----------------|--------------|
| 4 SE 1/2 - 1 Mile Higher | Site ID: 4071 Groundwater Flow: Not Reported Shallowest Water Table Depth: 3.58 Deepest Water Table Depth: 9.62 Average Water Table Depth: Not Reported Depth to rock - shallowest: Not Reported Depth to rock - deepest: Not Reported Depth to rock - average: Not Reported Date: 12/19/1997 | AQUIFLOW | 30853 |
|---|---|-----------------|--------------|

| | | | |
|--|---|-----------------|--------------|
| 5 SSW 1/2 - 1 Mile Higher | Site ID: 15073 Groundwater Flow: SE Shallowest Water Table Depth: Not Reported Deepest Water Table Depth: Not Reported Average Water Table Depth: Not Reported Depth to rock - shallowest: Not Reported Depth to rock - deepest: Not Reported Depth to rock - average: 7.0 Date: 01/09/1996 | AQUIFLOW | 40657 |
|--|---|-----------------|--------------|

GEOCHECK® - PHYSICAL SETTING SOURCE MAP FINDINGS

Map ID
Direction
Distance
Elevation

Database EDR ID Number

| | | | |
|---|--|-----------------|--------------|
| 6 SE 1/2 - 1 Mile Higher | Site ID: 6594 Groundwater Flow: Not Reported Shallowest Water Table Depth: Not Reported Deepest Water Table Depth: Not Reported Average Water Table Depth: 5 Depth to rock - shallowest: Not Reported Depth to rock - deepest: Not Reported Depth to rock - average: Not Reported Date: 08/20/1998 | AQUIFLOW | 30812 |
|---|--|-----------------|--------------|

| | | | |
|--|--|-----------------|--------------|
| 7 NNE 1/2 - 1 Mile Higher | Site ID: 10915 Groundwater Flow: S Shallowest Water Table Depth: Not Reported Deepest Water Table Depth: Not Reported Average Water Table Depth: Not Reported Depth to rock - shallowest: Not Reported Depth to rock - deepest: Not Reported Depth to rock - average: Not Reported Date: 03/1995 | AQUIFLOW | 30909 |
|--|--|-----------------|--------------|

| | | | |
|---|---|-----------------|--------------|
| B8 WSW 1/2 - 1 Mile Higher | Site ID: 11348 Groundwater Flow: NE Shallowest Water Table Depth: 20.5 Deepest Water Table Depth: 29.45 Average Water Table Depth: Not Reported Depth to rock - shallowest: Not Reported Depth to rock - deepest: Not Reported Depth to rock - average: Not Reported Date: 12/08/1993 | AQUIFLOW | 30905 |
|---|---|-----------------|--------------|

| | | | |
|---|---|-----------------|--------------|
| B9 WSW 1/2 - 1 Mile Higher | Site ID: 15968 Groundwater Flow: E Shallowest Water Table Depth: 19.0 Deepest Water Table Depth: 21.0 Average Water Table Depth: Not Reported Depth to rock - shallowest: 9.0 Depth to rock - deepest: 25.0 Depth to rock - average: Not Reported Date: 12/1994 | AQUIFLOW | 30944 |
|---|---|-----------------|--------------|

| | | | |
|---|---|-----------------|--------------|
| 10 WSW 1/2 - 1 Mile Higher | Site ID: 9552 Groundwater Flow: ENE Shallowest Water Table Depth: 13.18 Deepest Water Table Depth: 18.40 Average Water Table Depth: 18.92 Depth to rock - shallowest: Not Reported Depth to rock - deepest: Not Reported Depth to rock - average: Not Reported Date: 04/21/1995 | AQUIFLOW | 30930 |
|---|---|-----------------|--------------|

GEOCHECK® - PHYSICAL SETTING SOURCE MAP FINDINGS

Map ID
Direction
Distance
Elevation

Database EDR ID Number

| | | | |
|---|--|-----------------|--------------|
| 11 WSW 1/2 - 1 Mile Higher | Site ID: 10569 Groundwater Flow: Not Reported Shallowest Water Table Depth: 15.18 Deepest Water Table Depth: 15.68 Average Water Table Depth: Not Reported Depth to rock - shallowest: Not Reported Depth to rock - deepest: Not Reported Depth to rock - average: Not Reported Date: 08/16/1993 | AQUIFLOW | 30920 |
|---|--|-----------------|--------------|

| | | | |
|---|---|-----------------|--------------|
| 12 NNE 1/2 - 1 Mile Higher | Site ID: 5665 Groundwater Flow: N Shallowest Water Table Depth: 5.6 Deepest Water Table Depth: 9.5 Average Water Table Depth: Not Reported Depth to rock - shallowest: Not Reported Depth to rock - deepest: Not Reported Depth to rock - average: Not Reported Date: 03/1995 | AQUIFLOW | 30832 |
|---|---|-----------------|--------------|

| | | | |
|---|---|-----------------|--------------|
| 13 NNE 1/2 - 1 Mile Higher | Site ID: 10573 Groundwater Flow: Not Reported Shallowest Water Table Depth: Not Reported Deepest Water Table Depth: Not Reported Average Water Table Depth: Not Reported Depth to rock - shallowest: Not Reported Depth to rock - deepest: Not Reported Depth to rock - average: 6 Date: 05/05/1992 | AQUIFLOW | 30912 |
|---|---|-----------------|--------------|

| | | | |
|--|---|-----------------|--------------|
| 1G NNE 1/2 - 1 Mile Lower | Site ID: 5665 Groundwater Flow: N Shallowest Water Table Depth: 5.6 Deepest Water Table Depth: 9.5 Average Water Table Depth: Not Reported Depth to rock - shallowest: Not Reported Depth to rock - deepest: Not Reported Depth to rock - average: Not Reported Date: 03/1995 | AQUIFLOW | 30832 |
|--|---|-----------------|--------------|

| | | | |
|--|---|-----------------|--------------|
| 2G NNE 1/2 - 1 Mile Lower | Site ID: 10573 Groundwater Flow: Not Reported Shallowest Water Table Depth: Not Reported Deepest Water Table Depth: Not Reported Average Water Table Depth: Not Reported Depth to rock - shallowest: Not Reported Depth to rock - deepest: Not Reported Depth to rock - average: 6 Date: 05/05/1992 | AQUIFLOW | 30912 |
|--|---|-----------------|--------------|

GEOCHECK® - PHYSICAL SETTING SOURCE MAP FINDINGS

Map ID
Direction
Distance
Elevation

Database EDR ID Number

| | | | |
|--|--|-----------------|--------------|
| 3G NNE 1/2 - 1 Mile Lower | Site ID: 10915 Groundwater Flow: S Shallowest Water Table Depth: Not Reported Deepest Water Table Depth: Not Reported Average Water Table Depth: Not Reported Depth to rock - shallowest: Not Reported Depth to rock - deepest: Not Reported Depth to rock - average: Not Reported Date: 03/1995 | AQUIFLOW | 30909 |
|--|--|-----------------|--------------|

| | | | |
|--|---|-----------------|--------------|
| 4G ESE 1/4 - 1/2 Mile Lower | Site ID: 5459 Groundwater Flow: SE Shallowest Water Table Depth: Not Reported Deepest Water Table Depth: Not Reported Average Water Table Depth: Not Reported Depth to rock - shallowest: Not Reported Depth to rock - deepest: Not Reported Depth to rock - average: Not Reported Date: 01/15/1990 | AQUIFLOW | 30838 |
|--|---|-----------------|--------------|

| | | | |
|--|---|-----------------|--------------|
| 5G ESE 1/4 - 1/2 Mile Lower | Site ID: 15958 Groundwater Flow: S Shallowest Water Table Depth: Not Reported Deepest Water Table Depth: Not Reported Average Water Table Depth: Not Reported Depth to rock - shallowest: Not Reported Depth to rock - deepest: Not Reported Depth to rock - average: Not Reported Date: 01/14/1997 | AQUIFLOW | 30943 |
|--|---|-----------------|--------------|

| | | | |
|--|--|-----------------|--------------|
| 6G WSW 1/2 - 1 Mile Lower | Site ID: 10569 Groundwater Flow: Not Reported Shallowest Water Table Depth: 15.18 Deepest Water Table Depth: 15.68 Average Water Table Depth: Not Reported Depth to rock - shallowest: Not Reported Depth to rock - deepest: Not Reported Depth to rock - average: Not Reported Date: 08/16/1993 | AQUIFLOW | 30920 |
|--|--|-----------------|--------------|

| | | | |
|---|--|-----------------|--------------|
| 7G SE 1/2 - 1 Mile Lower | Site ID: 6039 Groundwater Flow: S Shallowest Water Table Depth: 6.61 Deepest Water Table Depth: 10.8 Average Water Table Depth: Not Reported Depth to rock - shallowest: Not Reported Depth to rock - deepest: Not Reported Depth to rock - average: Not Reported Date: 02/04/1993 | AQUIFLOW | 30823 |
|---|--|-----------------|--------------|

GEOCHECK® - PHYSICAL SETTING SOURCE MAP FINDINGS

Map ID
Direction
Distance
Elevation

Database EDR ID Number

| | | | |
|--|---|-----------------|--------------|
| 8G WSW 1/2 - 1 Mile Lower | Site ID: 9552 Groundwater Flow: ENE Shallowest Water Table Depth: 13.18 Deepest Water Table Depth: 18.40 Average Water Table Depth: 18.92 Depth to rock - shallowest: Not Reported Depth to rock - deepest: Not Reported Depth to rock - average: Not Reported Date: 04/21/1995 | AQUIFLOW | 30930 |
|--|---|-----------------|--------------|

| | | | |
|--|---|-----------------|--------------|
| 9G WSW 1/2 - 1 Mile Lower | Site ID: 15968 Groundwater Flow: E Shallowest Water Table Depth: 19.0 Deepest Water Table Depth: 21.0 Average Water Table Depth: Not Reported Depth to rock - shallowest: 9.0 Depth to rock - deepest: 25.0 Depth to rock - average: Not Reported Date: 12/1994 | AQUIFLOW | 30944 |
|--|---|-----------------|--------------|

| | | | |
|---|---|-----------------|--------------|
| 10G WSW 1/2 - 1 Mile Lower | Site ID: 11348 Groundwater Flow: NE Shallowest Water Table Depth: 20.5 Deepest Water Table Depth: 29.45 Average Water Table Depth: Not Reported Depth to rock - shallowest: Not Reported Depth to rock - deepest: Not Reported Depth to rock - average: Not Reported Date: 12/08/1993 | AQUIFLOW | 30905 |
|---|---|-----------------|--------------|

| | | | |
|--|---|-----------------|--------------|
| 11G SE 1/2 - 1 Mile Lower | Site ID: 4071 Groundwater Flow: Not Reported Shallowest Water Table Depth: 3.58 Deepest Water Table Depth: 9.62 Average Water Table Depth: Not Reported Depth to rock - shallowest: Not Reported Depth to rock - deepest: Not Reported Depth to rock - average: Not Reported Date: 12/19/1997 | AQUIFLOW | 30853 |
|--|---|-----------------|--------------|

| | | | |
|--|--|-----------------|--------------|
| 12G SE 1/2 - 1 Mile Lower | Site ID: 6594 Groundwater Flow: Not Reported Shallowest Water Table Depth: Not Reported Deepest Water Table Depth: Not Reported Average Water Table Depth: 5 Depth to rock - shallowest: Not Reported Depth to rock - deepest: Not Reported Depth to rock - average: Not Reported Date: 08/20/1998 | AQUIFLOW | 30812 |
|--|--|-----------------|--------------|

GEOCHECK® - PHYSICAL SETTING SOURCE MAP FINDINGS

Map ID
 Direction
 Distance
 Elevation

Database EDR ID Number

13G
SSW
1/2 - 1 Mile
Lower

Site ID: 15073
 Groundwater Flow: SE
 Shallowest Water Table Depth: Not Reported
 Deepest Water Table Depth: Not Reported
 Average Water Table Depth: Not Reported
 Depth to rock - shallowest: Not Reported
 Depth to rock - deepest: Not Reported
 Depth to rock - average: 7.0
 Date: 01/09/1996

AQUIFLOW 40657

GEOCHECK® - PHYSICAL SETTING SOURCE MAP FINDINGS

Map ID
Direction
Distance

Database EDR ID Number

Elclass:
Eostat:
Edr id:

P
E
NC50010647

Precision1:
Gisid:

NC_NHEO **NC50010647**
S
201593

GEOCHECK® - PHYSICAL SETTING SOURCE MAP FINDINGS RADON

AREA RADON INFORMATION

State Database: NC Radon

Radon Test Results

| Num Results | Avg pCi/L | Min pCi/L | Max pCi/L |
|-------------|-----------|-----------|-----------|
| 2 | 1.10 | 1 | 1.2 |
| 2 | 0.40 | 0.3 | 0.5 |

Federal EPA Radon Zone for DURHAM County: 3

- Note: Zone 1 indoor average level > 4 pCi/L.
 : Zone 2 indoor average level >= 2 pCi/L and <= 4 pCi/L.
 : Zone 3 indoor average level < 2 pCi/L.

Federal Area Radon Information for DURHAM COUNTY, NC

Number of sites tested: 10

| Area | Average Activity | % <4 pCi/L | % 4-20 pCi/L | % >20 pCi/L |
|-------------------------|------------------|--------------|--------------|--------------|
| Living Area - 1st Floor | 0.520 pCi/L | 100% | 0% | 0% |
| Living Area - 2nd Floor | Not Reported | Not Reported | Not Reported | Not Reported |
| Basement | 2.000 pCi/L | 67% | 33% | 0% |

PHYSICAL SETTING SOURCE RECORDS SEARCHED

TOPOGRAPHIC INFORMATION

USGS 7.5' Digital Elevation Model (DEM)

Source: United States Geologic Survey

EDR acquired the USGS 7.5' Digital Elevation Model in 2002 and updated it in 2006. The 7.5 minute DEM corresponds to the USGS 1:24,000- and 1:25,000-scale topographic quadrangle maps. The DEM provides elevation data with consistent elevation units and projection.

Current USGS 7.5 Minute Topographic Map

Source: U.S. Geological Survey

HYDROLOGIC INFORMATION

Flood Zone Data: This data was obtained from the Federal Emergency Management Agency (FEMA). It depicts 100-year and 500-year flood zones as defined by FEMA. It includes the National Flood Hazard Layer (NFHL) which incorporates Flood Insurance Rate Map (FIRM) data and Q3 data from FEMA in areas not covered by NFHL.

Source: FEMA

Telephone: 877-336-2627

Date of Government Version: 2003, 2015

NWI: National Wetlands Inventory. This data, available in select counties across the country, was obtained by EDR in 2002, 2005, 2010 and 2015 from the U.S. Fish and Wildlife Service.

State Wetlands Data: Wetland Inventory

Source: US Fish & Wildlife Service

Telephone: 703-358-2171

HYDROGEOLOGIC INFORMATION

AQUIFLOW^R Information System

Source: EDR proprietary database of groundwater flow information

EDR has developed the AQUIFLOW Information System (AIS) to provide data on the general direction of groundwater flow at specific points. EDR has reviewed reports submitted to regulatory authorities at select sites and has extracted the date of the report, hydrogeologically determined groundwater flow direction and depth to water table information.

GEOLOGIC INFORMATION

Geologic Age and Rock Stratigraphic Unit

Source: P.G. Schruben, R.E. Arndt and W.J. Bawiec, Geology of the Conterminous U.S. at 1:2,500,000 Scale - A digital representation of the 1974 P.B. King and H.M. Beikman Map, USGS Digital Data Series DDS - 11 (1994).

STATSGO: State Soil Geographic Database

Source: Department of Agriculture, Natural Resources Conservation Service (NRCS)

The U.S. Department of Agriculture's (USDA) Natural Resources Conservation Service (NRCS) leads the national Conservation Soil Survey (NCSS) and is responsible for collecting, storing, maintaining and distributing soil survey information for privately owned lands in the United States. A soil map in a soil survey is a representation of soil patterns in a landscape. Soil maps for STATSGO are compiled by generalizing more detailed (SSURGO) soil survey maps.

SSURGO: Soil Survey Geographic Database

Source: Department of Agriculture, Natural Resources Conservation Service (NRCS)

Telephone: 800-672-5559

SSURGO is the most detailed level of mapping done by the Natural Resources Conservation Service, mapping scales generally range from 1:12,000 to 1:63,360. Field mapping methods using national standards are used to construct the soil maps in the Soil Survey Geographic (SSURGO) database. SSURGO digitizing duplicates the original soil survey maps. This level of mapping is designed for use by landowners, townships and county natural resource planning and management.

PHYSICAL SETTING SOURCE RECORDS SEARCHED

LOCAL / REGIONAL WATER AGENCY RECORDS

FEDERAL WATER WELLS

PWS: Public Water Systems

Source: EPA/Office of Drinking Water

Telephone: 202-564-3750

Public Water System data from the Federal Reporting Data System. A PWS is any water system which provides water to at least 25 people for at least 60 days annually. PWSs provide water from wells, rivers and other sources.

PWS ENF: Public Water Systems Violation and Enforcement Data

Source: EPA/Office of Drinking Water

Telephone: 202-564-3750

Violation and Enforcement data for Public Water Systems from the Safe Drinking Water Information System (SDWIS) after August 1995. Prior to August 1995, the data came from the Federal Reporting Data System (FRDS).

USGS Water Wells: USGS National Water Inventory System (NWIS)

This database contains descriptive information on sites where the USGS collects or has collected data on surface water and/or groundwater. The groundwater data includes information on wells, springs, and other sources of groundwater.

STATE RECORDS

North Carolina Public Water Supply Wells

Source: Department of Environmental Health

Telephone: 919-715-3243

OTHER STATE DATABASE INFORMATION

North Carolina Wildlife Resources/Game Lands

Source: Center for Geographic Information and Analysis

Telephone: 919-733-2090

All publicly owned game lands managed by the North Carolina Wildlife Resources Commission and as listed in Hunting and Fishing Maps.

NC Natural Heritage Sites: Natural Heritage Element Occurrence Sites

Source: Natural Heritage Occurrence Sites Center for Geographic Information and Analysis

Telephone: 919-733-2090

A point coverage identifying locations of rare and endangered species, occurrences of exemplary or unique natural ecosystems (terrestrial or aquatic), and special animal habitats (e.g., colonial waterbird nesting sites).

NC Natural Areas: Significant Natural Heritage Areas

Source: Center for Geographic Information and Analysis

Telephone: 919-733-2090

A polygon coverage identifying sites (terrestrial or aquatic) that have particular biodiversity significance.

A site's significance may be due to the presence of rare species, rare or high quality natural communities, or other important ecological features.

RADON

State Database: NC Radon

Source: Department of Environment & Natural Resources

Telephone: 919-733-4984

Radon Statistical and Non Statistical Data

Area Radon Information

Source: USGS

Telephone: 703-356-4020

The National Radon Database has been developed by the U.S. Environmental Protection Agency (USEPA) and is a compilation of the EPA/State Residential Radon Survey and the National Residential Radon Survey. The study covers the years 1986 - 1992. Where necessary data has been supplemented by information collected at private sources such as universities and research institutions.

PHYSICAL SETTING SOURCE RECORDS SEARCHED

EPA Radon Zones

Source: EPA

Telephone: 703-356-4020

Sections 307 & 309 of IRAA directed EPA to list and identify areas of U.S. with the potential for elevated indoor radon levels.

OTHER

Airport Landing Facilities: Private and public use landing facilities

Source: Federal Aviation Administration, 800-457-6656

Epicenters: World earthquake epicenters, Richter 5 or greater

Source: Department of Commerce, National Oceanic and Atmospheric Administration

Earthquake Fault Lines: The fault lines displayed on EDR's Topographic map are digitized quaternary faultlines, prepared in 1975 by the United State Geological Survey

STREET AND ADDRESS INFORMATION

© 2015 TomTom North America, Inc. All rights reserved. This material is proprietary and the subject of copyright protection and other intellectual property rights owned by or licensed to Tele Atlas North America, Inc. The use of this material is subject to the terms of a license agreement. You will be held liable for any unauthorized copying or disclosure of this material.

Appendix III – Agency Correspondence

Environmental Staff Professional



S&ME
3201 Spring Forest Road
Raleigh, NC 27616 [map](#)
M: 919.618.4722 // O: 919.872.2660
www.smeinc.com
[LinkedIn](#) // [Twitter](#) // [Facebook](#)



This electronic message is subject to the terms of use set forth at www.smeinc.com/email. If you received this message in error, please advise the sender by reply and delete this electronic message and any attachments. Please consider the environment before printing this email.

From: [Deamer, Nora](#)
To: [Chelsea Parra](#)
Subject: RE: [External] Sensitive Environments Assessment for Pre-Regulatory Landfill (Northgate Park, Durham NC) - Request for Comments
Date: Thursday, November 16, 2023 3:34:55 PM
Attachments: [image003.png](#)
[image004.png](#)
[image005.png](#)
[Neuse_EllerbeCreek_Durham_11_23.pdf](#)



Good afternoon Ms. Parra, I have attached the environmental sensitivity analysis you requested.

Turns out that four of the parks you requested an environmental sensitivity analysis for are all located in the Ellerbe Creek watershed in the Neuse River basin. I have included them all in a single document. I will attach the same document to all 4 email requests that you sent on 11/14/2023. If there is an issue with this let me know.

Have a great afternoon.

Nora

Nora Deamer (*she/her*)

Basin Planner, Division of Water Resources, Planning Section

North Carolina Department of Environmental Quality

Office: (919) 707-9116

NEW EMAIL ADDRESS: nora.deamer@deq.nc.gov

<https://deq.nc.gov/about/divisions/water-resources/water-planning/basin-planning-branch>

Physical Address: 512 North Salisbury St., Raleigh, NC, 27604

Mailing Address: 1611 Mail Service Center, Raleigh, NC, 27699-1611



Email correspondence to and from this address is subject to the North Carolina Public Records Law and may be disclosed to third parties.

From: Chelsea Parra <ChelseaParra@smeinc.com>

Sent: Tuesday, November 14, 2023 12:01 PM

To: natural.heritage@ncdenr.gov; Anita_Barnett@nps.gov; Heather.luczak@usda.gov; Ian.Mcmillan@ncdenr.gov; Clarke, Craig <craig.clarke@ncagr.gov>; Benjamin, Pete <pete_benjamin@fws.gov>; Gledhill-earley, Renee <renee.gledhill-earley@dncr.nc.gov>; Lopazanski, Mike <mike.lopezanski@deq.nc.gov>; Deamer, Nora <nora.deamer@deq.nc.gov>; Cox, David R. <david.cox@ncwildlife.org>; Dorothy.Harrington@usace.army.mil

Cc: Gerald Paul <JPaul@smeinc.com>

Subject: [External] Sensitive Environments Assessment for Pre-Regulatory Landfill (Northgate Park, Durham NC) - Request for Comments

CAUTION: External email. Do not click links or open attachments unless verified. Report suspicious emails with the Report Message button located on your Outlook menu bar on the Home tab.

Hello All,

My company (S&ME) is working for the NCDEQ Inactive Hazardous Sites Branch (IHSB) gathering information about potential environmentally sensitive areas in the vicinity of (on and within 500 feet of) a “pre-Regulatory” landfill site located in Durham, North Carolina (site details are below). This request is per the March 2022 Inactive Hazardous Sites Branch’s Guidelines for Assessment and Cleanup of Contaminated Sites. The contacts copied on this email are listed on Appendix F – Updated contact information for identifying sensitive environments.

We will be incorporating your input regarding sensitive environments into our remedial investigation work plan (RI Plan).

Our site investigations may involve soil, sediment, and surface water sampling, installing 2-inch PVC groundwater and soil vapor monitor wells around the perimeters of the sites to determine the extent of waste or contaminated media, and/or possibly digging pits to delineate the extents of disposed waste. Subsequent remediation activities could include excavation and removal of the waste.

Per the IHSB Guidance: “Knowledge of the presence of these sensitive environments is necessary to determine if any special sampling (such as aquatic toxicity testing) is required and whether site remediation may do more harm than good (for example, excavation and destruction of a wetland versus leaving in place residual contamination which will not significantly impact the wetland environment)”.

See below for site information as well as the attached figures:

Northgate Park- 300 West Club Boulevard & 404 West Lavender Avenue, Durham, North Carolina 27701

(Durham County PIN: 0832067642 and 0822978389)

The project area is shown on the attached figure outlined in red.

If you have any questions regarding this request, please don’t hesitate to reach out. I’ll happily provide any additional information to get this site evaluated. I appreciate the help!

Thanks,

////////////////////
Chelsea Parra, GIT
Environmental Staff Professional



S&ME
3201 Spring Forest Road
Raleigh, NC 27616 [map](#)
M: 919.618.4722 // O: 919.872.2660
www.smeinc.com
[LinkedIn](#) // [Twitter](#) // [Facebook](#)



This electronic message is subject to the terms of use set forth at www.smeinc.com/email. If you received this message in error, please advise the sender by reply and delete this electronic message and any attachments. Please consider the environment before printing this email.

Email correspondence to and from this address may be subject to the North Carolina Public Records Law and may be disclosed to third parties by an authorized state official.

From: [Onofrio, Lauren - FS, NC](#)
To: [Chelsea Parra](#)
Subject: RE: [External Email] Sensitive Environments Assessment for Pre-Regulatory Landfill (Northgate Park, Durham NC) - Request for Comments
Date: Tuesday, November 14, 2023 12:43:07 PM
Attachments: [image003.png](#)
[image004.png](#)
[image007.png](#)
[image008.png](#)
[image009.png](#)
[image010.png](#)
[image011.png](#)



Hi Chelsea,

There are no Designated and Proposed Federal Wilderness and Natural Areas, National Preserves and Forests, nor Federal Land Designated for the Protection of Natural Ecosystems located on or within 500 feet of **300 West Club Boulevard & 404 West Lavender Avenue, Durham, North Carolina 27701**

Thanks,



Lauren Onofrio (she/her)
Environmental Coordinator

Forest Service
National Forests in North Carolina

p: 828-203-3689
lauren.onofrio@usda.gov

160 Zillicoa Street, Suite A
Asheville, NC 28801

www.fs.usda.gov



Caring for the land and serving people

From: Luczak, Heather - FS, NC <heather.luczak@usda.gov>
Sent: Tuesday, November 14, 2023 12:14 PM
To: Onofrio, Lauren - FS, NC <Lauren.Onofrio@usda.gov>
Subject: FW: [External Email] Sensitive Environments Assessment for Pre-Regulatory Landfill (Northgate Park, Durham NC) - Request for Comments



Heather Luczak
Deputy Branch Chief
Plan Revision Objections Team

Forest Service
WO Ecosystem Management Coordination

p:828-767-2667
heather.luczak@usda.gov

Asheville, NC 28801
www.fs.usda.gov



Caring for the land and serving people

From: Chelsea Parra <ChelseaParra@smeinc.com>

Sent: Tuesday, November 14, 2023 12:01 PM

To: natural.heritage@ncdenr.gov; Anita_Barnett@nps.gov; Luczak, Heather - FS, NC <heather.luczak@usda.gov>; Ian.Mcmillan@ncdenr.gov; Craig.clarke@ncagr.gov; Pete_benjamin@fws.gov; Renee.gledhill-earley@ncdcr.gov; mike.lopazanski@deq.nc.gov; nora.deamer@deq.nc.gov; David.Cox@ncwildlife.org; Dorothy.Harrington@usace.army.mil

Cc: Gerald Paul <JPaul@smeinc.com>

Subject: [External Email] Sensitive Environments Assessment for Pre-Regulatory Landfill (Northgate Park, Durham NC) - Request for Comments

You don't often get email from chelseaparra@smeinc.com. [Learn why this is important](#)

[External Email]

If this message comes from an **unexpected sender** or references a **vague/unexpected topic**;

Use caution before clicking links or opening attachments.

Please send any concerns or suspicious messages to: Spam.Abuse@usda.gov

Hello All,

My company (S&ME) is working for the NCDEQ Inactive Hazardous Sites Branch (IHSB) gathering information about potential environmentally sensitive areas in the vicinity of (on and within 500 feet of) a “pre-Regulatory” landfill site located in Durham, North Carolina (site details are below). This request is per the March 2022 Inactive Hazardous Sites Branch’s Guidelines for Assessment and Cleanup of Contaminated Sites. The contacts copied on this email are listed on Appendix F – Updated contact information for identifying sensitive environments.

We will be incorporating your input regarding sensitive environments into our remedial investigation work plan (RI Plan).

Our site investigations may involve soil, sediment, and surface water sampling, installing 2-inch PVC groundwater and soil vapor monitor wells around the perimeters of the sites to determine the extent of waste or contaminated media, and/or possibly digging pits to delineate the extents of disposed waste. Subsequent remediation activities could include excavation and removal of the waste.

Per the IHSB Guidance: “Knowledge of the presence of these sensitive environments is necessary to determine if any special sampling (such as aquatic toxicity testing) is required and whether site remediation may do more harm than good (for example, excavation and destruction of a wetland versus leaving in place residual contamination which will not significantly impact the wetland

environment)".

See below for site information as well as the attached figures:

Northgate Park- 300 West Club Boulevard & 404 West Lavender Avenue, Durham, North Carolina 27701

(Durham County PIN: 0832067642 and 0822978389)

The project area is shown on the attached figure outlined in red.

If you have any questions regarding this request, please don't hesitate to reach out. I'll happily provide any additional information to get this site evaluated. I appreciate the help!


Thanks,



Chelsea Parra, GIT
Environmental Staff Professional



S&ME
3201 Spring Forest Road
Raleigh, NC 27616 [map](#)
M: 919.618.4722 // O: 919.872.2660
www.smeinc.com
[LinkedIn](#) // [Twitter](#) // [Facebook](#)



This electronic message is subject to the terms of use set forth at www.smeinc.com/email. If you received this message in error, please advise the sender by reply and delete this electronic message and any attachments. Please consider the environment before printing this email.

This electronic message contains information generated by the USDA solely for the intended recipients. Any unauthorized interception of this message or the use or disclosure of the information it contains may violate the law and subject the violator to civil or criminal penalties. If you believe you have received this message in error, please notify the sender and delete the email immediately.



☒ NORTH CAROLINA WILDLIFE RESOURCES COMMISSION ☒

Cameron Ingram, Executive Director

December 13, 2023

Ms. Chelsea Parra
S & ME
3201 Spring Forest Road
Raleigh, NC 27616

Subject: Request Environmental Information for a Pre-Regulatory Landfill Site (Northgate Park),
Durham County, North Carolina.

Ms. Parra,

Biologists with the North Carolina Wildlife Resources Commission (NCWRC) have reviewed the subject information and are familiar with the habitat values of the area. Comments are provided in accordance with provisions of the Fish and Wildlife Coordination Act (48 Stat. 401, as amended; 16 U.S.C. 661-667e) and North Carolina General Statutes (G.S. 113-131 et seq.).

S & ME is requesting environmental information regarding a landfill site located at the intersection of Lavender Avenue and Acadia Street in Durham County. There is an unnamed tributary that bisects the project site. The area drains to Ellerbe Creek in the Neuse River basin.

There are no national refuges or state-owned, wildlife-designated lands within the project vicinity, nor are there migratory or feeding grounds for anadromous fish. The NCWRC recommends maintaining a minimum 100-foot undisturbed, native, forested buffer along perennial streams, and a minimum 50-foot buffer along intermittent streams and wetlands. Forested riparian buffers protect water quality by filtering stormwater runoff and maintaining stream bank stability. This is particularly important in urban centers with large areas of impervious surfaces. In addition, these buffers provide a travel corridor for wildlife species.

The U.S. Fish and Wildlife Service lists the federally proposed, endangered tricolored bat (*Perimyotis subflavus*) and candidate monarch butterfly (*Danaus plexippus*), as potentially occurring at the site if suitable habitat occurs. Lack of records onsite does not imply or confirm the absence of federal or state-listed species. An on-site survey is the only definitive means to determine if the proposed project would impact rare, threatened, or endangered species.

The United States Army Corps of Engineers (USACE) should verify the project site for wetlands and streams to ensure there are no impacts to surface waters. In addition to providing wildlife habitat, wetland areas and streams aid in flood control and water quality protection. USACE Section 404 Permits and NC Division of Water Resources Section 401 Certifications are required for any impacts to jurisdictional streams or wetlands. Temporarily disturbed wetland areas should be returned to original

December 13, 2023
Scoping – Northgate Park

soils and contours, reseeded with annual small grains appropriate for the season (e.g., oats, millet, rye, wheat, or rye grass) and allowed to revert to natural wetland vegetation.

If this site will be disturbed in the future, sediment and erosion control measures should be installed prior to any land clearing or construction. The use of biodegradable and wildlife-friendly sediment and erosion control devices is strongly recommended. Silt fencing, fiber rolls and/or other products should have loose-weave netting that is made of natural fiber materials with movable joints between the vertical and horizontal twines. Silt fencing that has been reinforced with plastic or metal mesh should be avoided as it impedes the movement of terrestrial wildlife species. Excessive silt and sediment loads can have detrimental effects on aquatic resources including destruction of spawning habitat, suffocation of eggs and clogging of gills.

If I can provide further assistance, please call (910) 409-7350 or email gabriela.garrison@ncwildlife.org.

Sincerely,

A handwritten signature in blue ink that reads "Gabriela Garrison".

Gabriela Garrison
Eastern Piedmont Habitat Conservation Coordinator
Habitat Conservation Program

November 16, 2023

To: Chelsea Parra
S&ME
3201 Spring Forest Rd.
Raleigh, NC 27616

From: Nora Deamer
NC Department of Environmental Quality
Division of Water Resources
Basin Planning Branch
919-707-9116
nora.deamer@deq.nc.gov

RE: Request for information related to potential Environmentally Sensitive Areas/State-Designated Area for Protection on or adjacent to:

- **East Durham Park- 2601 East Main Street & 300 Gary Street Durham, North Carolina**
- **East End Park- 1200 North Alston Avenue, Durham, North Carolina 27701**
- **Walltown Park- 1308 West Club Boulevard, Durham, North Carolina 27701**
- **Northgate Park- 300 West Club Boulevard & 404 West Lavender Avenue, Durham, North Carolina 27701**

In reviewing the information on the properties listed above in Durham County, North Carolina, and the surround area, I have determined that this area is classified as “Environmentally Sensitive” or “State-Designated Areas for Protection or Maintenance of Aquatic Life”.

Project Area

Watersheds are named and referenced by their hydrologic unit codes (HUC). These project are located in the Neuse River Basin, Ellerbe Creek subwatershed (HUC 030202010403) and drain to Fall on Neuse Reservoir (Falls Lake), a water supply reservoir.

Water Quality Classifications and Assessments

One mechanism used by state and federal agencies to manage and protect streams, rivers, lakes and other surface waterbodies is to establish surface water classifications. Each classification has water quality standards associated with it. In North Carolina, the water quality standards are used to determine if the waterbody is meeting or exceeding water quality standards. Many of the classifications, especially those designated to protect drinking water supplies, high or outstanding-quality waterbodies, as well as those identified as nutrient sensitive have rules in place that regulate activities (i.e., development, permitted discharge, etc.) that may impact water quality. Depending on the classification, adjacent waterbodies may have the same restrictions.

These properties are located in a watersheds classified as WS-IV, NSW (Neuse River Basin/Falls Lake watershed). These classifications indicate that the receiving streams in this watershed are water supply-IV (WS-IV) and nutrient sensitive waters (NSW). The entire Fall Lake watersheds is classified as nutrient sensitive and is subject to a special management strategy specified in 15A NCAC 2B .0275 (Falls Water Supply Nutrient Strategy)

<http://reports.oah.state.nc.us/ncac/title%2015a%20-%20environmental%20quality/chapter%2002%20-%20environmental%20management/subchapter%20b/subchapter%20b%20rules.pdf>.

Ellerbe Creek [AU# 27-5-(0.7) and 27-5-(2)] is currently impaired (exceeding criteria) and listed on the [NC 2022 Integrated Report](#) (303(d)/305(b)) due to insufficient aquatic benthic macroinvertebrate and fish communities. Falls Lake reservoir is also impaired due to nutrient enrichment resulting in excessive chlorophyll *a* concentrations and is subject to a total daily maximum loads (TMDL) for nutrients (nitrogen and phosphorus) and lake specific Nutrient Management Strategy rules linked above. Additional information can be found on the DWR Nonpoint Source Planning [website](#).

It is imperative that any activity taking place at this location eliminate runoff that would further degrade the fragile systems that surrounds this area. There is a need to reduce the stormwater volume, nutrients, sediment, and bacteria loading from this site. There may be specific development requirements at this location based on the Falls Lake rules. If you have specific questions about the rules, please contact the Raleigh Regional Office at 919-791-4200.

Please let me know if you have any questions.

Sincerely,

Nora Y. Deamer



Roy Cooper, Governor

D. Reid Wilson, Secretary

Misty Buchanan
Deputy Director, Natural Heritage Program

NCNHDE-24214

December 4, 2023

Analee Thornburg
NCDEQ - Superfund - PRLF
217 West Jones Street
Raleigh, NC 27603
RE: Northgate Park - NHP Sensitive Environment Survey; NONCD0000824

Dear Analee Thornburg:

The North Carolina Natural Heritage Program (NCNHP) appreciates the opportunity to provide information about natural heritage resources for the project referenced above.

A query of the NCNHP database indicates that there are records for rare species, important natural communities, natural areas, and/or conservation/managed areas within the proposed project boundary. These results are presented in the attached 'Documented Occurrences' tables and map.

The attached 'Potential Occurrences' table summarizes rare species and natural communities that have been documented within a one-mile radius of the property boundary. The proximity of these records suggests that these natural heritage elements may potentially be present in the project area if suitable habitat exists. Tables of natural areas and conservation/managed areas within a one-mile radius of the project area, if any, are also included in this report.

If a Federally-listed species is documented within the project area or indicated within a one-mile radius of the project area, the NCNHP recommends contacting the US Fish and Wildlife Service (USFWS) for guidance. Contact information for USFWS offices in North Carolina is found here: <https://www.fws.gov/offices/Directory/ListOffices.cfm?statecode=37>.

Please note that natural heritage element data are maintained for the purposes of conservation planning, project review, and scientific research, and are not intended for use as the primary criteria for regulatory decisions. Information provided by the NCNHP database may not be published without prior written notification to the NCNHP, and the NCNHP must be credited as an information source in these publications. Maps of NCNHP data may not be redistributed without permission.

Also please note that the NC Natural Heritage Program may follow this letter with additional correspondence if a Dedicated Nature Preserve, Registered Heritage Area, Land and Water Fund easement, or an occurrence of a Federally-listed species is documented near the project area.

If you have questions regarding the information provided in this letter or need additional assistance, please contact the NCNHP at natural.heritage@dncr.nc.gov.

Sincerely,
NC Natural Heritage Program

Natural Heritage Element Occurrences, Natural Areas, and Managed Areas Intersecting the Project Area
 Northgate Park - NHP Sensitive Environment Survey
 Project No. NONCD0000824
 December 4, 2023
 NCNHDE-24214

No Element Occurrences are Documented within the Project Area

There are no documented element occurrences (of medium to very high accuracy) that intersect with the project area. Please note, however, that although the NCNHP database does not show records for rare species within the project area, it does not necessarily mean that they are not present; it may simply mean that the area has not been surveyed. The use of Natural Heritage Program data should not be substituted for actual field surveys if needed, particularly if the project area contains suitable habitat for rare species. If rare species are found, the NCNHP would appreciate receiving this information so that we may update our database.

No Natural Areas are Documented within the Project Area

Managed Areas Documented Within Project Area *

| Managed Area Name | Owner | Owner Type |
|---|---|------------------|
| City of Durham - Ellerbe Creek Trail and Northgate Dog Park | City of Durham | Local Government |
| City of Durham - Glendale Heights Park | City of Durham | Local Government |
| City of Durham - Northgate Park | City of Durham | Local Government |
| City of Durham Open Space | City of Durham | Local Government |
| NC Division of Mitigation Services Easement | NC DEQ, Division of Mitigation Services | State |

* NOTE: If the proposed project intersects with a conservation/managed area, please contact the landowner directly for additional information. If the project intersects with a Dedicated Nature Preserve (DNP), Registered Natural Heritage Area (RHA), or Federally-listed species, NCNHP staff may provide additional correspondence regarding the project.

Definitions and an explanation of status designations and codes can be found at <https://ncnhde.natureserve.org/help>. Data query generated on December 4, 2023; source: NCNHP, Fall (October) 2023. Please resubmit your information request if more than one year elapses before project initiation as new information is continually added to the NCNHP database.

Natural Heritage Element Occurrences, Natural Areas, and Managed Areas Within a One-mile Radius of the Project Area
 Northgate Park - NHP Sensitive Environment Survey
 Project No. NONCD0000824
 December 4, 2023
 NCNHDE-24214

Element Occurrences Documented Within a One-mile Radius of the Project Area

| Taxonomic Group | EO ID | Scientific Name | Common Name | Last Observation Date | Element Occurrence Rank | Accuracy | Federal Status | State Status | Global Rank | State Rank |
|-----------------|-------|---------------------|-------------------|-----------------------|-------------------------|----------|----------------|----------------------------|-------------|------------|
| Vascular Plant | 10373 | Berberis canadensis | American Barberry | 1932-05-02 | X | 3-Medium | --- | Special Concern Vulnerable | G3G4 | S2 |
| Vascular Plant | 14241 | Panicum flexile | Wiry Panic Grass | 1937-10-25 | H | 4-Low | --- | Threatened | G5 | S1 |

No Natural Areas are Documented Within a One-mile Radius of the Project Area

Managed Areas Documented Within a One-mile Radius of the Project Area

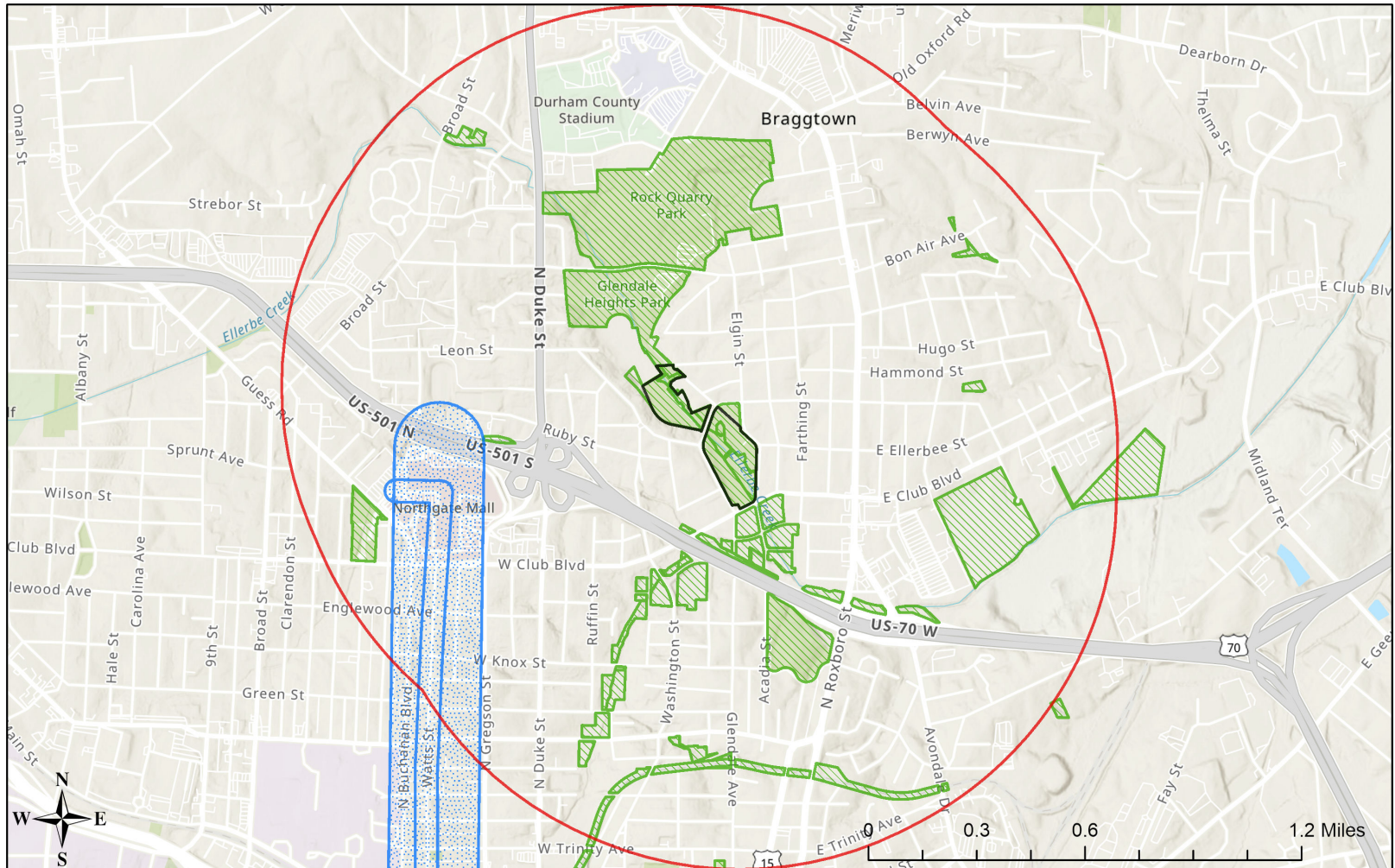
| Managed Area Name | Owner | Owner Type |
|--|-------------------------------------|------------------|
| City of Durham - Bay-Hargrove Park | City of Durham | Local Government |
| City of Durham - Duke Park | City of Durham | Local Government |
| City of Durham - Ellerbe Creek Trail and Northgate Dog Park | City of Durham | Local Government |
| City of Durham - Glendale Heights Park | City of Durham | Local Government |
| City of Durham - Northgate Park | City of Durham | Local Government |
| City of Durham - Rock Quarry Park and Museum of Life and Science | City of Durham | Local Government |
| City of Durham - Walltown Park | City of Durham | Local Government |
| City of Durham Open Space | City of Durham | Local Government |
| City of Durham Open Space | City of Durham | Local Government |
| City of Durham Open Space | City of Durham | Local Government |
| City of Durham Open Space | City of Durham | Local Government |
| City of Durham Open Space | City of Durham | Local Government |
| City of Durham Open Space | City of Durham | Local Government |
| City of Durham Open Space | City of Durham | Local Government |
| Durham County Open Space | Durham County | Local Government |
| Durham County Open Space | Durham County | Local Government |
| Ellerbe Creek Watershed Association Preserve | Ellerbe Creek Watershed Association | Private |

Managed Areas Documented Within a One-mile Radius of the Project Area





| Managed Area Name | Owner | Owner Type |
|---|---|------------|
| Ellerbe Creek Watershed Association Preserve | Ellerbe Creek Watershed Association | Private |
| Ellerbe Creek Watershed Association Preserve | Ellerbe Creek Watershed Association | Private |
| Ellerbe Creek Watershed Association Preserve | Ellerbe Creek Watershed Association | Private |
| Ellerbe Creek Watershed Association Preserve | Ellerbe Creek Watershed Association | Private |
| Ellerbe Creek Watershed Association Preserve | Ellerbe Creek Watershed Association | Private |
| NC Department of Transportation Mitigation Site | NC Department of Transportation | State |
| NC Land and Water Fund Conservation Agreement | NC DNCR, NC Land and Water Fund | State |
| NC Land and Water Fund Conservation Agreement | NC DNCR, NC Land and Water Fund | State |
| NC Division of Mitigation Services Easement | NC DEQ, Division of Mitigation Services | State |

Definitions and an explanation of status designations and codes can be found at <https://ncnhde.natureserve.org/help>. Data query generated on December 4, 2023; source: NCNHP, Fall (October) 2023. Please resubmit your information request if more than one year elapses before project initiation as new information is continually added to the NCNHP database.

NCNHDE-24214: Northgate Park - NHP Sensitive Environment Survey



December 4, 2023

-  Managed Area (MAREA)
-  Natural Heritage Element Occurrence (NHEO)
-  Buffered Project Boundary
-  Project Boundary

Sources: Esri, Airbus DS, USGS, NGA, NASA, CGIAR, N Robinson, NCEAS, NLS, OS, NMA, Geodastyrrelsen, Rijkswaterstaat, GSA, Geoland, FEMA, Intermap and the GIS user community
 Sources: Esri, HERE, Garmin, FAO, NOAA, USGS, © OpenStreetMap contributors, and the GIS User Community