



Remedial Investigation Report
First Phase Activities
Walltown Park, NONCD0000824
Durham, Durham County, North Carolina
Task Order 824DP-1
S&ME Project No. 23050630

PREPARED FOR:

**North Carolina Department of Environmental Quality
Division of Waste Management – Inactive Hazardous Sites Branch
Pre-Regulatory Landfill Unit
1646 Mail Service Center
Raleigh, NC 27699-1646**

PREPARED BY:

**S&ME, Inc.
3201 Spring Forest Road
Raleigh, NC 27616**

February 26, 2024



February 26, 2024

North Carolina Department of Environmental Quality
Division of Waste Management – Special Remediation Branch
Pre-Regulatory Landfill Unit
1646 Mail Service Center
Raleigh, NC 27699-1646

Attention: Mr. Kevin Kelt via email: kevin.arnold@deq.nc.gov
Project Manager

Reference: **Remedial Investigation Report – First Phase Activities**
Walltown Park – 1308 West Club Blvd.
Durham, Durham County, North Carolina
NCDEQ ID No. NONCD0000824
NCDEQ Task Order 824DP-1
S&ME Project No. 23050630

Dear Mr. Kelt:

S&ME, Inc. (S&ME) is submitting this report summarizing the results of the Remedial Investigation activities conducted at the referenced site in Durham, North Carolina. S&ME completed this investigation in general conformance with S&ME Proposal No. 23050630D, dated October 16, 2023, for Task Order 824DP-1 and under the terms of Contract Number N42621-B, dated January 4, 2022, between NCDEQ and S&ME.

Please call us at 919-872-2660 with any questions or comments.

Sincerely,

S&ME, Inc.

Handwritten signature of Chelsea A. Parra in black ink.

Chelsea A. Parra, G.I.T.
Environmental Staff Professional
chelseaparra@smeinc.com

Handwritten signature of Gerald Paul in black ink.

Gerald Paul
Senior Project Manager
jpaul@smeinc.com

Senior Reviewed by: Thomas P. Raymond, P.E., P.M.P.

Attachment: Remedial Investigation Report – First Phase Activities



Table of Contents

1.0	Summary of Current Scope of Services	1
2.0	Site and Project Description.....	1
3.0	Land Use.....	2
4.0	Local Geologic, Hydrogeologic and Soil Conditions.....	2
5.0	Historical Use Research.....	3
5.1	List of Owners and Operators	3
5.2	Historic Use Information on the Subject Property and Adjacent Properties	3
5.3	Street Address.....	4
6.0	Water Source Survey.....	4
7.0	Sensitive Environments Survey	5
8.0	Sole Use Statement.....	5
9.0	Certification Acknowledgement	6

List of Figures

- Figure 1 – Site Map
- Figure 2 – USGS Topographic Map
- Figure 3 – Receptor Survey Map

List of Tables

- Table 1 – Ownership Information (Section 5)
- Table 2 – Historical Use Summary Table - Subject Property (Section 5)
- Table 3 – Historical Use Summary Table - Adjacent Properties (Section 5)
- Table 4 – Sensitive Environments Agency Contact Information

Appendices

- Appendix I – Photograph Log
- Appendix II – Historical Documents
- Appendix III – Agency Correspondence



1.0 Summary of Current Scope of Services

S&ME, Inc. has completed the First Phase Remedial Investigation (RI) at the Walltown Park site in Durham, North Carolina. Our services were performed in general conformance with S&ME Proposal No. 23050630D, dated October 16, 2023, for Task Order 824DP-1, which included the following tasks:

- Preparation of an RI Work Plan and Cost Estimate;
- Historical Use Research;
- Water source survey;
- Sensitive environments survey;
- Description of local geologic and hydrogeologic conditions; and,
- Report preparation.

S&ME's services were performed in general accordance with the North Carolina Department of Environmental Quality (NCDEQ), Inactive Hazardous Sites Program guidance documents: *Guidelines for Assessment and Cleanup of Contaminated Sites*, *Guidelines for Addressing Pre-Regulatory Landfills and Dumps* and S&ME's approved *Standard Operating Procedures and Quality Assurance (SOP/QA) Manual*, previously approved by NCDEQ.

2.0 Site and Project Description

The Walltown Park site is a pre-regulatory landfill (NCDEQ ID No. NONCD0000824) that is currently owned by The City of Durham. The Walltown Park site is currently used as a park by the City of Durham and contains a recreation center, picnic shelter, playground, and basketball courts. The site consists of one parcel (Durham County PIN #0822553569) and is predominantly cleared land with a stream running south-north through the center of the site. Based on Historical Sandborn Fire Insurance Maps the property once operated an incinerator on the central portion of the site to the east of the stream. The incinerator appears to have operated starting from at least 1937 up to 1950. Based on historical information and previous reports the incinerator at Walltown Park waste processed at the site most likely consisted of municipal waste collected from homes and businesses. Once the operations at the site ceased the property was converted to a park sometime after 1950.

In December 2022, a study was published by Duke University Graduate Student Enikoe Biharit, which involved the screening of soil at the Walltown Park for lead contamination. The Walltown Park was chosen for this study based on the historical use of the incinerator on the site. During the study, the top inch of the soils was screened using a handheld X-ray fluorescence (XRF) analyzer and 99 locations were screened at the Walltown Park site. Results from the investigation found exceedances of the lead NCDEQ Preliminary Soil Remediation Goal (PSRG) 400 milligrams per kilogram (mg/kg) in 14 of the 99 samples collected. The samples which exceeded the lead Residential PSRG were located mostly around the central portion of the site.

In July 2023, Mid-Atlantic Associates, Inc. conducted additional screening and confirmation sampling at the Walltown Park. Locations for this investigation were based on areas of the park that exceeded the PSRGs in the initial Duke University study. During the advancement of the sample borings, glass and



porcelain were found at depths of 12 inches below ground surface (bgs). Results from this investigation indicated several locations at the park which exceeded the Residential PSRG for lead compounds. Based on the results of both studies, areas of Walltown Park were closed off to the public.

During first phase activities, S&ME did not observe surface waste on the site. Photographs taken during the assessment are included as **Appendix I**.

The NCDEQ Pre-Regulatory Landfill Unit authorized shallow cover soil sampling and analysis to be conducted under a subsequent Task Order. The soil sample results from this additional remedial investigation will be submitted in a separate report.

3.0 Land Use

The project area (site) encompasses one parcel totaling approximately 7.7 acres located at 1308 West Club Boulevard in Durham, North Carolina (**Figure 1**). The site parcel is developed with a playground, covered picnic shelter, basketball courts and a two-story recreation center. Additionally, an unnamed tributary to Ellerbe Creek runs south-north through the center of the site parcel (**Figure 2 and 3**). Surrounding land use is primarily residential to the north, south, east, and west with some commercial buildings. The property is zoned as Community Service/Recreational Facility.

4.0 Local Geologic, Hydrogeologic and Soil Conditions

According to the *Geologic Map of North Carolina*, dated 1985, the Walltown Park site is located in the Piedmont Physiographic Province. More specifically, the site is located over Conglomerate, fanglomerate, sandstone, and mudstone (sedimentary rock) from the Mesozoic Era and Triassic Period.

Walltown Park is located in the Ridge and Valley-Piedmont Hydrographic Region of North Carolina and is a part of the Neuse River Basin. The central portion of the site is transected by an unnamed tributary to Ellerbe Creek. Based upon a review of topographic maps, groundwater at the site is anticipated to generally flow to the north toward the unnamed tributary (**Figure 3**).

According to the online Natural Resources Conservation Service (NRCS) National Cooperative Soil Survey (Web Soil Survey) data for Walltown Park, generally the site is classified as the Cartecay and Chewacla soils, 0 to 2 percent slopes (Cc) on the central portion, White Store-Urban land complex, 0 to 10 percent slopes (WwC) on the eastern and western portions and White Store-Urban land complex, 10 to 25 percent slopes (WwE) on the northeastern portion of the site. The Cartecay and Chewacla soil type is somewhat poorly drained with high (1.98 to 5.95 in/hr) saturated hydraulic conductivities (Ksat). Cartecay and Chewacla soils have depths to groundwater of about 6 to 18 inches below the ground surface (bgs). The White Store-Urban land complex soil type is moderately well drained with very low to moderately low (0.00 to 0.06 in/hr) saturated hydraulic conductivity (Ksat) and depths to groundwater of about 12 to 18 inches below the ground surface (bgs).



5.0 Historical Use Research

S&ME conducted research to summarize historical data pertaining to the subject property and surrounding properties. Historical research included the review of the following documents:

- S&ME ordered an EDR Radius Map Report with GeoCheck, which provides the following information: Regulatory Database searches, physical settings of the subject property, soil map, and public well search.
- The EDR Aerial Photo Decade Package
- Certified Sanborn® Map Report

Reviewed historical documents are included in **Appendix II**.

5.1 List of Owners and Operators

The subject property includes two parcels. The parcel and owner information are listed in the table below.

Table 1: Ownership Information

Durham County PIN (Parcel Identification Number)	Date of Ownership	Owners Name	Address
0822553569	January 01, 1997 - Current	City of Durham	101 City Hall Plaza Durham, NC 27701

5.2 Historic Use Information on the Subject Property and Adjacent Properties

S&ME reviewed historical use information from EDR as part of this First Phase Remediation Investigation. The following documents were reviewed.

- Aerial photographs for the years: 1937, 1940, 1950, 1955, 1961, 1964, 1972, 1977, 1983, 1993, 1998, 2006, 2009, 2012, 2016, and 2020.
- Historical Sanborn Fire Insurance Maps for the years: 1937, 1950, and 1979.

Table 2 – Historical Use Summary Table (Subject Property)

Listing/Observed Feature	Years Found for This Listing	Source(s)
The subject property is transected by a stream running south-north along the middle of the property. An incinerator is present on the center of the portion of the property east of the stream. Dwellings and structures are present to the east of the stream and a street runs through the middle of the property.	1937	Historical Sanborn Maps



The subject property is cleared with a stream running south-north through the property. A road runs through the center of the property and a structure can be seen to the east of the stream.	1937, 1940	Aerial Photographs
The subject property is transected by a stream running south-north along the middle of the property. Dwellings and structures are present to the east of the stream and a street runs through the middle of the property.	1950	Historical Sanborn Maps
The subject property is transected by a stream running south-north along the middle of the property. A recreation center is present to the east of the stream.	1979	Historical Sanborn Maps
cleared and wooded land with a stream running south-north through the property. A structure is present on the southern portion of the property.	1950, 1955, 1961, 1964, 1972, 1977	Aerial Photographs
The subject property is cleared and wooded land with a stream running south-north through the property. An athletic field, basketball court are located to the west of the stream with a building on the southern portion of the property.	1983, 1983, 1993, 1998, 2006, 2009, 2012, 2016	Aerial Photographs

Table 3 – Historical Use Summary Table (Adjacent Properties)

Listing/Observed Feature	Years Found for This Listing	Source(s)
The adjoining properties are mostly residential.	1937, 1940, 1950, 1955	Aerial Photographs
The adjoining properties are mostly residential with some commercial properties.	1961, 1964, 1972, 1977, 1981, 1983, 2006, 2009, 2012, 2020	Aerial Photographs
The adjoining properties are mostly residential with a few commercial properties.	1937, 1950, 1979	Historical Sanborn Maps

5.3 Street Address

The street address in connection with the subject property is 1308 West Club Boulevard in, Durham, North Carolina according to Durham County tax records.

6.0 Water Source Survey

S&ME personnel conducted a water source survey to identify wells, springs, and surface water intakes, used as water sources, within 1,000 feet from the site boundary. Water source information was obtained from the City of Durham Public Works Geographic and Business Information Systems Unit and from a



visual inspection of the site vicinity. The visual site inspection of the site vicinity noted that majority of the local residential buildings were observed with water meter vaults in their front yards along Berkeley Street, Sedgefield Street, Lancaster Street, West Club Boulevard, Clarendon Street, Onslow Street, and the surrounding area. Data provided by the City of Durham Public Works Geographic and Business Information Systems Unit confirmed a water line positioned on these roads. Based on the data provided it appears that areas within a 1000-foot radius of the site appear to have water lines positioned on the roads.

A stream is located on the property and runs south-north through the property. The stream is shown on **Figure 3**.

7.0 Sensitive Environments Survey

S&ME contacted State and Federal agencies requesting information about documented sensitive environments within 500 feet of the site boundary. Refer to **Table 4** for agency-related information. Agency correspondence is included in **Appendix III**. In accordance with the approved Work Plan, agency inquiries with no response within 30 days were considered a negative response and noted as NR (no response) on **Table 4**. Responses were received from the United States Forest Service, NC Division of Parks and Recreation – Natural Heritage Program, North Carolina Division of Forest Resources, North Carolina Wildlife Resources Commission, and NC Division of Water Resources.

Refer to each agency's comments in **Table 4** and the correspondence included in **Appendix III** for a more detailed description.

8.0 Sole Use Statement


This report is solely intended for use by NCDEQ for the services that were performed in accordance with S&ME's Proposal No. 23050630D, dated October 16, 2023, as authorized by NCDEQ Task Order 824DP-1.



9.0 Certification Acknowledgement

"I certify that to the best of my knowledge, after thorough investigation, the information contained in or accompanying this certification is true, accurate, and complete."

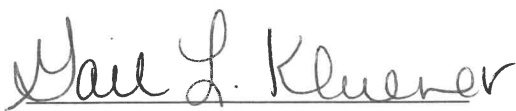
Gerald Paul / S&ME, Inc.
 Name of Environmental Consultant / Company


 Signature of Environmental Consultant

2/26/2024
 Date


I, Gail L. Kluever, a Notary Public of said County and State, do hereby certify that Gerald Paul did personally appear and sign before me this day, produced proper identification in the form of personally known was duly sworn or affirmed, and declared that, he or she is the duly authorized environmental consultant referenced above and that, to the best of his or her knowledge and belief, after thorough investigation, the information contained in the above certification is true and accurate, and he or she then signed this Certification in my presence.

WITNESS my hand and official seal this 26 day of February 2024.

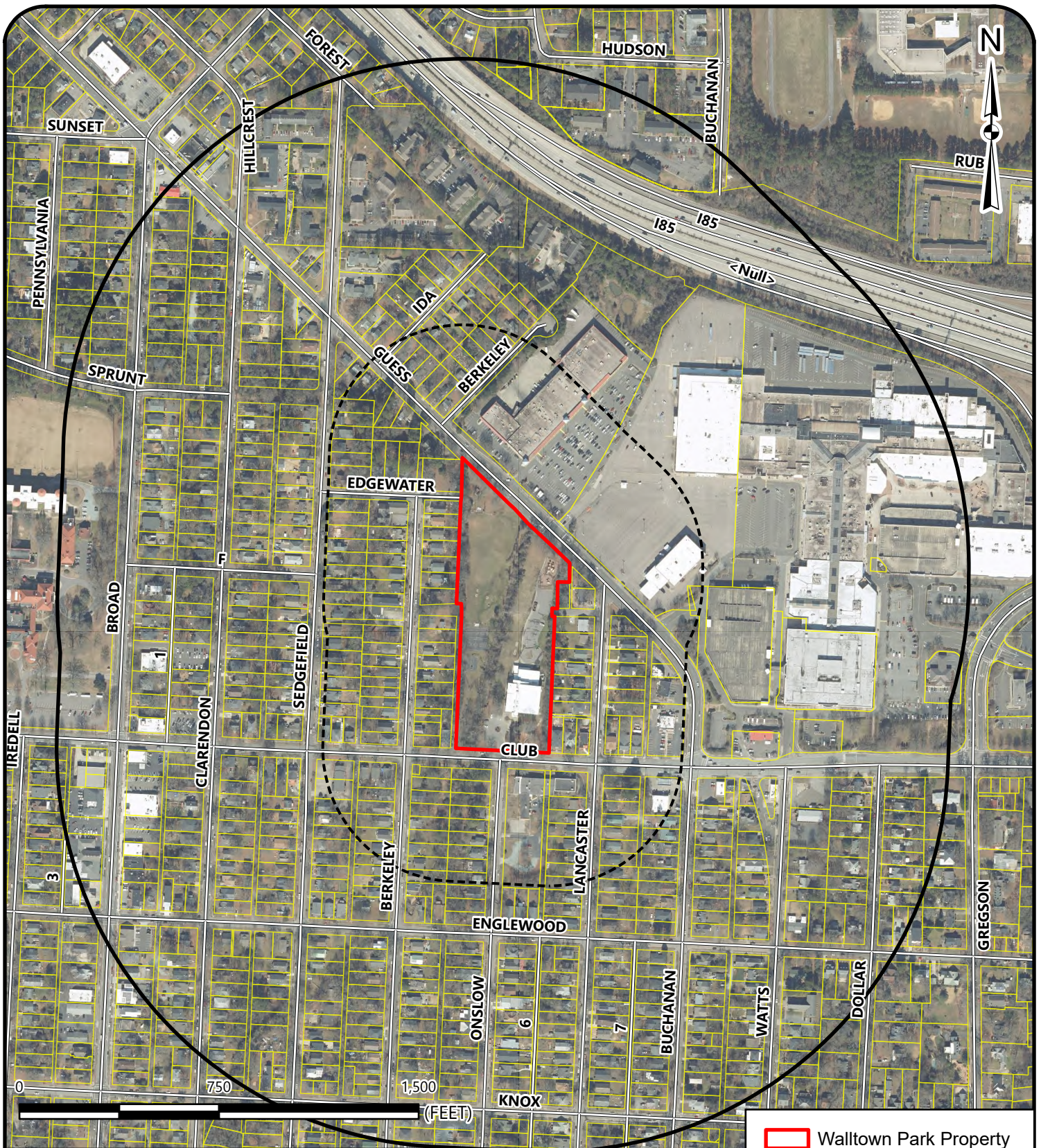


Notary Public (signature)

My commission expires: 7/26/2026



Figures



Drawing Path: plotted by ChelseaParra 11-29-2023

REFERENCE:
 GIS BASE LAYERS WERE OBTAINED FROM THE LATEST NCONEMAP ORTHOIMAGERY LAYER. THIS MAP IS FOR INFORMATIONAL PURPOSES ONLY. ALL FEATURE LOCATIONS DISPLAYED ARE APPROXIMATED. THEY ARE NOT BASED ON CIVIL SURVEY INFORMATION, UNLESS STATED OTHERWISE.

- Walltown Park Property
- 500 ft Buffer
- 1,000 ft Buffer
- Durham County Parcels



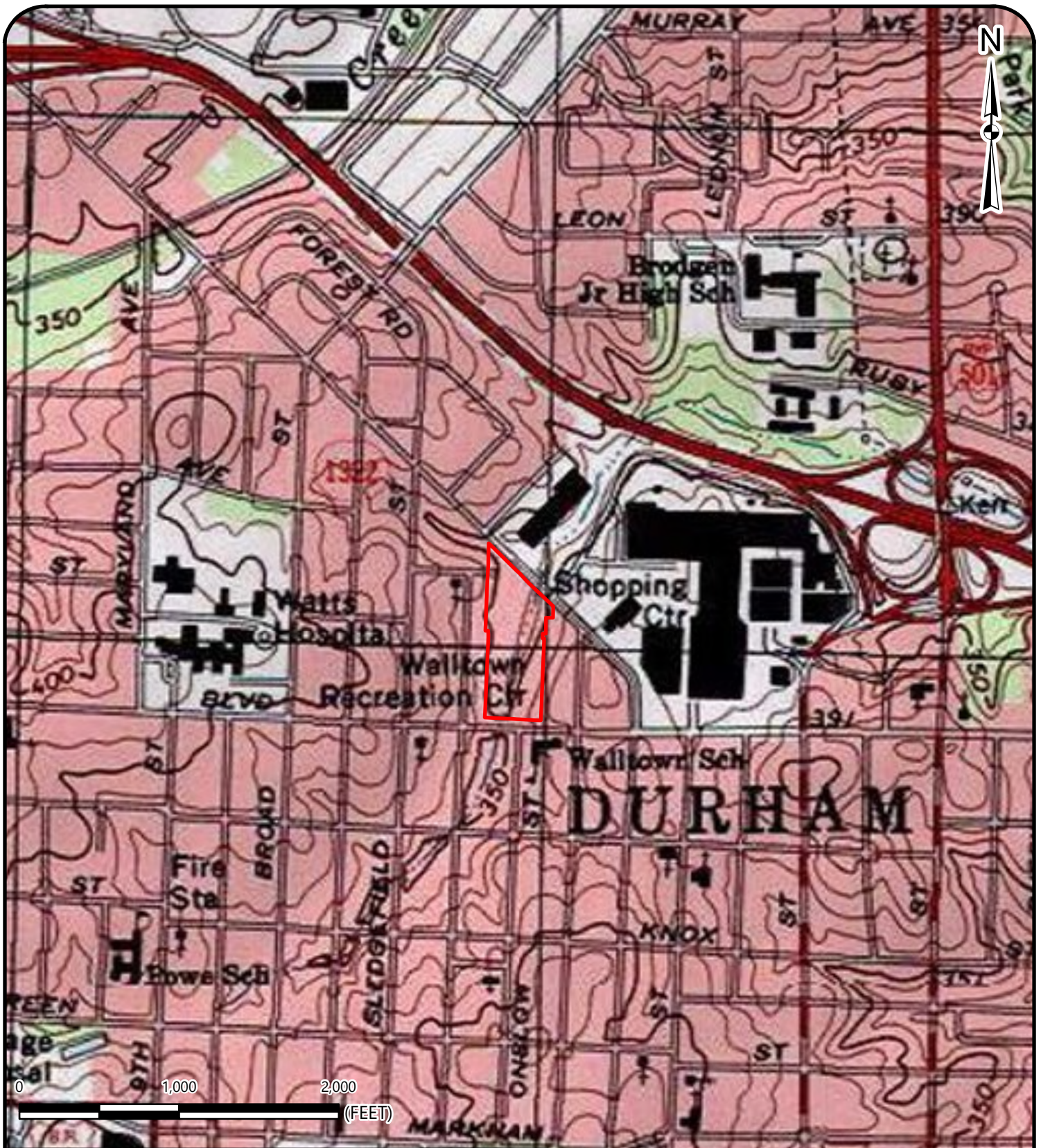
SITE MAP

WALLTOWN PARK
 NCDEQ ID NO. NONCD0000824 TASK ORDER 824DP-1
 1308 W. CLUB BOULEVARD
 DURHAM, NORTH CAROLINA

SCALE:
 1 in = 750 ft
 DATE:
 11/29/2023
 PROJECT NUMBER
 23050630

FIGURE NO.

1



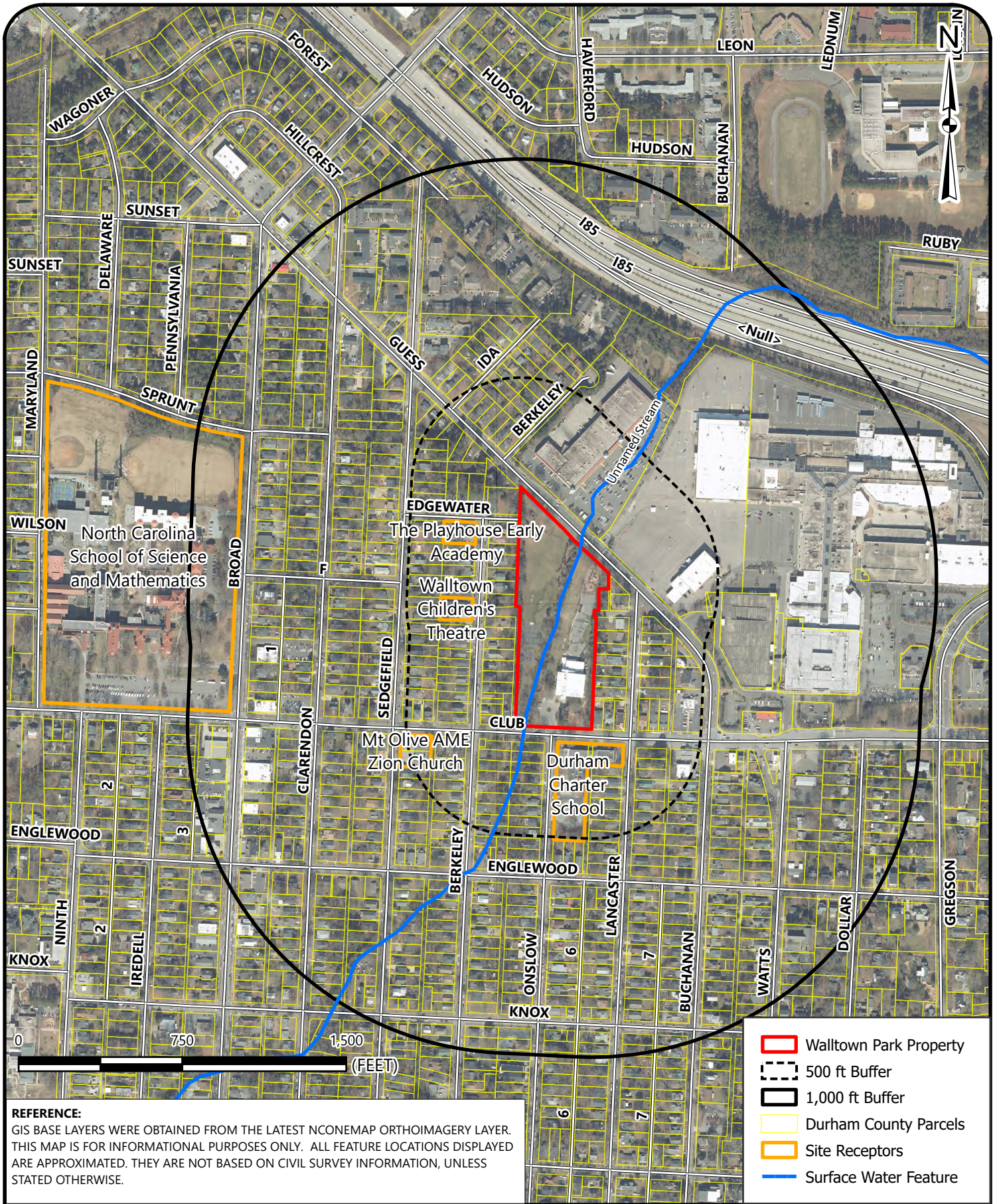
Drawing Path: plotted by ChelseaParra 11-29-2023

REFERENCE:
 GIS BASE LAYERS WERE OBTAINED FROM THE THE USGS NATIONAL TOPOGRAPHIC MAP LAYER. THIS MAP IS FOR INFORMATIONAL PURPOSES ONLY. ALL FEATURE LOCATIONS DISPLAYED ARE APPROXIMATED. THEY ARE NOT BASED ON CIVIL SURVEY INFORMATION, UNLESS STATED OTHERWISE.

Walltown Park Property

	TOPOGRAPHIC MAP	SCALE: 1 in = 1,000 ft	FIGURE NO.
	WALLTOWN PARK NCDEQ ID NO. NONCD0000824 TASK ORDER 824DP-1 1308 W. CLUB BOULEVARD DURHAM, NORTH CAROLINA	DATE: 11/29/2023	2
		PROJECT NUMBER 23050630	

Drawing Path: plotted by ChelseaParra 11-29-2023



RECEPTOR SURVEY

WALLTOWN PARK
 NCDEQ ID NO. NONCD0000824 TASK ORDER 824DP-1
 1308 W. CLUB BOULEVARD
 DURHAM, NORTH CAROLINA

SCALE:
 1 in = 750 ft
 DATE:
 11/29/2023
 PROJECT NUMBER
 23050630

FIGURE NO.
3

Tables



TABLE 4
Sensitive Environments Agency Contact Information
Walltown Park
Durham, Durham County, North Carolina
NCDEQ ID No. NONCD0000824 - Task Order 824DP-1
S&ME Project No. 23050630

Agency	Name	Email Address	Documented Sensitive Environment	Date of Agency Response	Comments
NC Division of Parks and Recreation - Natural Heritage Program	Ms. Misty Buchanan	natural.heritage@ncdcr.gov	No	12/4/2023	There are no documented element occurrences (of medium to very high accuracy) that intersect with the project area. Please note, however, that although the NCNHP database does not show records for rare species within the project area, it does not necessarily mean that they are not present; it may simply mean that the area has not been surveyed.
National Park Service	Ms. Anita Barnett	Anita_Barnett@nps.gov	NR	--	--
United States Forest Service	Ms. Heather Luczak & Ms. Lauren Onofrio	Heather.luczak@usda.gov Lauren.Onofrio@usda.gov	No	11/14/2023	There are no Designated and Proposed Federal Wilderness and Natural Areas, National Preserves and Forests, nor Federal Land Designated for the Protection of Natural Ecosystems located on or within 500 feet of 1308 West Club Boulevard, Durham, North Carolina 27701
North Carolina Division of Water Resources	Ms. Nora Deamer	Nora.Deamer@ncdenr.gov	Yes	11/16/2023	In reviewing the information on the properties listed above in Durham County, North Carolina, and the surround area, I have determined that this area is classified as "Environmentally Sensitive" or "State-Designated Areas for Protection or Maintenance of Aquatic Life".
North Carolina Division of Forest Resources	Mr. Craig Clarke	Craig.Clarke@ncagr.gov	NR	--	--
United States Fish and Wildlife Service	Mr. Pete Benjamin	Pete_Benjamin@fws.gov	NR	--	--
North Carolina Department of Cultural Resources	Ms. Renee Gledhill-Earley	environmental.review@dnrc.nc.gov	NR	--	--
North Carolina Division of Coastal Management	Mr. Mike Lopazanski	Mike.Lopazanski@ncdenr.gov	NR	--	--
North Carolina Wildlife Resources Commission	Mr. David Cox Ms. Gabriela Garrison	David.Cox@ncwildlife.com Gabriela.Garrison@ncwildlife.com	No	12/12/2023	There are no national refuges or state-owned, wildlife-designated lands within the project vicinity, nor are there migratory or feeding grounds for anadromous fish. The NCWRC recommends maintaining a minimum 100-foot undisturbed, native, forested buffer along perennial streams, and a minimum 50-foot buffer along intermittent streams and wetlands.
United States Army Corps of Engineers	Ms. Julia Tillery	billy.w.standridge@usace.army.mil Julia.A.Tillery@usace.army.mil	NR	--	--

Notes:
 * The IHSB Guidelines for Assessment and Cleanup of Contaminated Sites, July 2021, Appendix C: Sensitive Environment Contact (Dorothy Harrington) directs correspondence to the USACE county contacts, which are available at <https://www.saw.usace.army.mil/Missions/Regulatory-Permit-Program/Contact/>
 NR = No Response Received.
 No = No documented sensitive environments were identified within 500 feet of the site.
 Inquiries to all agencies made via email sent on November 14, 2023. A copy of the request is included in **Appendix III**.

Appendices

Appendix I – Photographic Log

Remedial Investigation Report – First Phase Activities

Walltown Park

1308 West Club Boulevard, Durham, Durham County, North Carolina

NCDEQ ID No. NONCD0000824

S&ME Project No. 23050630



				11/10/2023
				Photographer: Chelsea Parra
1	Location / Orientation	Unnamed tributary / North		
	Remarks	View of the unnamed tributary		
				11/10/2023
				Photographer: Chelsea Parra
2	Location / Orientation	Looking north east		
	Remarks	View of the street and shopping center		

Remedial Investigation Report – First Phase Activities



Walltown Park

1308 West Club Boulevard, Durham, Durham County, North Carolina

NCDEQ ID No. NONCD0000824

S&ME Project No. 23050630



				11/10/2023
		<p>Photographer: Chelsea Parra</p>		
3	Location / Orientation	Looking southwest		
	Remarks	View of the church		
				11/10/2023
		<p>Photographer: Chelsea Parra</p>		
4	Location / Orientation	Facing southwest		
	Remarks	View of the sidewalk and children's theatre		

Remedial Investigation Report – First Phase Activities

Walltown Park

1308 West Club Boulevard, Durham, Durham County, North Carolina

NCDEQ ID No. NONCD0000824

S&ME Project No. 23050630



				11/10/2023
				Photographer: Chelsea Parra
5	Location / Orientation	Facing west		
	Remarks	View of the wooded area		
				11/10/2023
				Photographer: Chelsea Parra
6	Location / Orientation	Looking south		
	Remarks	View of the unnamed tributary on site and wooded area		

Remedial Investigation Report – First Phase Activities

Walltown Park

1308 West Club Boulevard, Durham, Durham County, North Carolina

NCDEQ ID No. NONCD0000824

S&ME Project No. 23050630



				11/10/2023
				Photographer: Chelsea Parra
7	Location / Orientation	Looking northeast		
	Remarks	View of the street and residential area		

Appendix II – Historical Documents

Walltown Park

1308 West Club Boulevard
Durham, NC 27705

Inquiry Number: 7469958.30s
October 13, 2023

The EDR Radius Map™ Report with GeoCheck®



6 Armstrong Road, 4th floor
Shelton, CT 06484
Toll Free: 800.352.0050
www.edrnet.com

TABLE OF CONTENTS

SECTION	PAGE
Executive Summary	ES1
Overview Map	2
Detail Map	3
Map Findings Summary	4
Map Findings	8
Orphan Summary	274
Zip Scan Report	ZIP-1
Government Records Searched/Data Currency Tracking	GR-1
<u>GEOCHECK ADDENDUM</u>	
Physical Setting Source Addendum	A-1
Physical Setting Source Summary	A-2
Physical Setting Source Map	A-8
Physical Setting Source Map Findings	A-9
Physical Setting Source Records Searched	PSGR-1

Thank you for your business.
Please contact EDR at 1-800-352-0050
with any questions or comments.

Disclaimer - Copyright and Trademark Notice

This Report contains certain information obtained from a variety of public and other sources reasonably available to Environmental Data Resources, LLC. It cannot be concluded from this Report that coverage information for the target and surrounding properties does not exist from other sources. This Report is provided on an "AS IS", "AS AVAILABLE" basis. **NO WARRANTY EXPRESS OR IMPLIED IS MADE WHATSOEVER IN CONNECTION WITH THIS REPORT. ENVIRONMENTAL DATA RESOURCES, LLC AND ITS SUBSIDIARIES, AFFILIATES AND THIRD PARTY SUPPLIERS DISCLAIM ALL WARRANTIES, OF ANY KIND OR NATURE, EXPRESS OR IMPLIED, ARISING OUT OF OR RELATED TO THIS REPORT OR ANY OF THE DATA AND INFORMATION PROVIDED IN THIS REPORT, INCLUDING WITHOUT LIMITATION, ANY WARRANTIES REGARDING ACCURACY, QUALITY, CORRECTNESS, COMPLETENESS, COMPREHENSIVENESS, SUITABILITY, MERCHANTABILITY, FITNESS FOR A PARTICULAR PURPOSE, TITLE, NON-INFRINGEMENT, MISAPPROPRIATION, OR OTHERWISE. ALL RISK IS ASSUMED BY THE USER. IN NO EVENT SHALL ENVIRONMENTAL DATA RESOURCES, LLC OR ITS SUBSIDIARIES, AFFILIATES OR THIRD PARTY SUPPLIERS BE LIABLE TO ANYONE FOR ANY DIRECT, INCIDENTAL, INDIRECT, SPECIAL, CONSEQUENTIAL OR OTHER DAMAGES OF ANY TYPE OR KIND (INCLUDING BUT NOT LIMITED TO LOSS OF PROFITS, LOSS OF USE, OR LOSS OF DATA) INFORMATION PROVIDED IN THIS REPORT.** Any analyses, estimates, ratings, environmental risk levels, or risk codes provided in this Report are provided for illustrative purposes only, and are not intended to provide, nor should they be interpreted as providing any facts regarding, or prediction or forecast of, any environmental risk for any property. Only an assessment performed by a qualified environmental professional can provide findings, opinions or conclusions regarding the environmental risk or conditions in, on or at any property.

Copyright 2023 by Environmental Data Resources, LLC. All rights reserved. Reproduction in any media or format, in whole or in part, of any report or map of Environmental Data Resources, LLC, or its affiliates, is prohibited without prior written permission.

EDR and its logos (including Sanborn and Sanborn Map) are trademarks of Environmental Data Resources, LLC or its affiliates. All other trademarks used herein are the property of their respective owners.

EXECUTIVE SUMMARY

A search of available environmental records was conducted by Environmental Data Resources, Inc (EDR). The report was designed to assist parties seeking to meet the search requirements of EPA's Standards and Practices for All Appropriate Inquiries (40 CFR Part 312), the ASTM Standard Practice for Environmental Site Assessments (E1527 - 21), the ASTM Standard Practice for Environmental Site Assessments for Forestland or Rural Property (E2247 - 16), the ASTM Standard Practice for Limited Environmental Due Diligence: Transaction Screen Process (E1528 - 22) or custom requirements developed for the evaluation of environmental risk associated with a parcel of real estate.

TARGET PROPERTY INFORMATION

ADDRESS

1308 WEST CLUB BOULEVARD
DURHAM, NC 27705

COORDINATES

Latitude (North): 36.0183830 - 36° 1' 6.17"
Longitude (West): 78.9142470 - 78° 54' 51.28"
Universal Transverse Mercator: Zone 17
UTM X (Meters): 687957.7
UTM Y (Meters): 3987799.2
Elevation: 345 ft. above sea level

USGS TOPOGRAPHIC MAP ASSOCIATED WITH TARGET PROPERTY

Target Property Map: 13840563 NORTHWEST DURHAM, NC
Version Date: 2019

AERIAL PHOTOGRAPHY IN THIS REPORT

Portions of Photo from: 20200711
Source: USDA

MAPPED SITES SUMMARY

Target Property Address:
1308 WEST CLUB BOULEVARD
DURHAM, NC 27705

Click on Map ID to see full detail.

MAP ID	SITE NAME	ADDRESS	DATABASE ACRONYMS	RELATIVE ELEVATION	DIST (ft. & mi.) DIRECTION
Reg	LIGGETT & MYERS TOBA		NC HSDS	Same	5164, 0.978, South
A1	ECON O WASH SELF SER	1403 CLUB BLVD W	EDR Hist Cleaner	Higher	15, 0.003, South
A2	LESS AUTO SERV	1424 CLUB BLVD W	EDR Hist Auto	Higher	16, 0.003, SSW
B3	POE SLS & SERV	1712 GUESS RD	EDR Hist Auto	Higher	80, 0.015, NE
B4	DOWNEYS SERVICE STA	1722 GUESS RD	EDR Hist Auto	Higher	80, 0.015, NNE
B5	COR GLOVERS GULF SER	1716 GUESS RD	EDR Hist Auto	Higher	81, 0.015, NE
B6	PRIME CLEANERS	1720 GUESS RD STE 10	EDR Hist Cleaner	Higher	82, 0.016, NNE
B7	PRIME CLEANERS	1720 GUESS RD SPACE	DRYCLEANERS	Higher	82, 0.016, NNE
8	COR MOORE 66 SERV GA	1803 GUESS RD	EDR Hist Auto	Higher	242, 0.046, NNW
A9	SPEIGHT PROPERTY	1115 ONSLOW DRIVE	LAST	Higher	287, 0.054, South
C10	NORTHGATE MALL	1501 GUESS RD	LUST TRUST	Higher	440, 0.083, East
C11	NORTHGATE AUTO REPAI	1501 GUESS RD	EDR Hist Auto	Higher	440, 0.083, East
D12	CROWN CENTRAL PETROL	1203 W CLUB BLVD	EDR Hist Auto	Higher	441, 0.084, SE
D13	FAST FARE NC 570	1203 W CLUB BLVD	RCRA-VSQQ	Higher	441, 0.084, SE
D14	SBOC 3111	1203 WEST CLUB BOULE	LUST, UST, IMD, Financial Assurance	Higher	441, 0.084, SE
D15	CROWN STORE NC-570	1203 WEST CLUB BOULE	LUST TRUST, INST CONTROL, IMD	Higher	441, 0.084, SE
C16	DRAPERY CARE UNLIMIT	1520 GUESS RD	EDR Hist Cleaner	Higher	455, 0.086, East
C17	GATES ESSO SERVICENT	1500 GUESS RD	EDR Hist Auto	Higher	470, 0.089, East
D18	TERRYS ONE HOUR MART	1207 BUCHANAN BLVD	EDR Hist Cleaner	Higher	513, 0.097, SE
C19	WATTS ST SERV STA	1424 GUESS RD	EDR Hist Auto	Higher	520, 0.098, ESE
D20	NORTHGATE AUTOMOTIVE	CLUB & BUCHANAN STRE	LUST, IMD	Higher	535, 0.101, SE
E21	SEARS #6612	1620 GUESS RD	RCRA-VSQQ, LUST, UST, IMD, UIC	Higher	537, 0.102, NE
E22	JIFFY LUBE AUTO SVCS	1620 GUESS RD	EDR Hist Auto	Higher	537, 0.102, NE
23	COR BAKERS SLS & SER	1827 GUESS RD	EDR Hist Auto	Higher	587, 0.111, NNW
C24	RENNS AUTO RADIATOR	1529 WATTS	EDR Hist Auto	Higher	617, 0.117, ESE
F25	NORTHGATE EXPRESS	1130 WEST CLUB BLVD	LUST, UST, Financial Assurance	Higher	773, 0.146, ESE
F26	NORTHGATE SHELL MWN	1130 CLUB BLVD	LUST TRUST, IMD, UIC	Higher	773, 0.146, ESE
F27	BISCUITVILLE	1127 WEST CLUB BOULE	LUST, IMD	Higher	797, 0.151, ESE
G28	IVEY RESIDENCE (CHAR	1312 CLARENDON ROAD	LUST	Higher	814, 0.154, WNW
G29	IVEY, CHARLES RESIDE	1312 CLARENDON ROAD	LUST TRUST, IMD	Higher	814, 0.154, WNW
H30	SELF SERVICE LAUNDRY	12 NORTHGATE SHOPPIN	DRYCLEANERS	Higher	881, 0.167, ENE
H31	NORTHGATE ONE HOUR C	10 NORTHGATE SHOPPIN	DRYCLEANERS	Higher	881, 0.167, ENE
I32	DANIEL PROPERTY (DIA	1221 CLARENDON ST	LUST, INST CONTROL	Higher	949, 0.180, West
I33	DANIEL PROPERTY (DIA	1221 CLARENDON STREE	LUST TRUST	Higher	949, 0.180, West
F34	BRANCH BANKING & TRU	1107 WEST CLUB BLVD	LUST, IMD	Higher	979, 0.185, ESE
F35	ONE HOUR MARTINIZING	1105 WEST CLUB BOULE	DRYCLEANERS	Higher	984, 0.186, ESE
F36	NCDSCA DC320013(ONE	1103 W CLUB BLVD	RCRA-VSQQ	Higher	992, 0.188, ESE
F37	ONE HOUR MARTINIZING	1103 W CLUB BLVD	DRYCLEANERS	Higher	992, 0.188, ESE
38	CAPITAL MATCH PROPER	1013 LANCASTER STREE	LUST	Higher	998, 0.189, South

MAPPED SITES SUMMARY

Target Property Address:
1308 WEST CLUB BOULEVARD
DURHAM, NC 27705

Click on Map ID to see full detail.

MAP ID	SITE NAME	ADDRESS	DATABASE ACRONYMS	RELATIVE ELEVATION	DIST (ft. & mi.) DIRECTION
J39	LANZKRON, CAROLYN RE	1410 WATTS AVE	LUST, LUST TRUST, IMD	Higher	1017, 0.193, SE
40	ROBERT WADES	1911 GUESS ROAD	UST	Higher	1028, 0.195, NW
J41	BECK PROPERTY	1406 WATTS STREET	LUST, LUST TRUST	Higher	1068, 0.202, SE
42	POLING RESIDENCE	1320 BROAD STREET	LAST, IMD	Higher	1139, 0.216, WNW
I43	NC SCHOOL OF MATH &	1216 BROAD ST	RCRA-VSQG	Higher	1189, 0.225, West
44	HUDSON-BELK NORTHGAT	1058 WEST CLUB BLVD	LUST, INST CONTROL, IMD	Higher	1194, 0.226, ENE
K45	NEW METHOD LAUNDRY &	1160 BROAD	DRYCLEANERS	Higher	1224, 0.232, SWW
L46	DEARLOVE PROPERTY	1104 ENGLEWOOD AVE	LUST, LUST TRUST	Higher	1270, 0.241, SE
M47	NORGE VILLAGE	1108 BROAD STREET	DRYCLEANERS	Higher	1279, 0.242, WSW
J48	CUMBIE PROPERTY	1407 DOLLAR AVENUE	LUST, LUST TRUST	Higher	1284, 0.243, SE
M49	C & F DRY CLEANERS	1106 BROAD	DRYCLEANERS	Higher	1298, 0.246, WSW
L50	LEWIS PROPERTY (HARR	1102 ENGLEWOOD AVE	LUST	Higher	1336, 0.253, SE
N51	NC SCHOOL OF SCIENCE	1219 BROAD STREET	LUST, LAST, UST, IMD, ASBESTOS, NPDES	Higher	1336, 0.253, West
N52	NC SCHOOL OF SCIENCE	1219 BROAD STREET	INST CONTROL, IMD	Higher	1336, 0.253, West
K53	SLAUGHTER PROPERTY	1121/1123 BROAD ST.	LUST, INST CONTROL, IMD	Higher	1346, 0.255, WSW
K54	HENRY SLAUGHTER PROP	1121 BROAD STREET	LUST TRUST	Higher	1346, 0.255, WSW
O55	FERRELL PROPERTY (GR	2030 GUESS ROAD	LUST, LUST TRUST	Higher	1357, 0.257, NW
O56	FERRELL PROPERTY (GR	2030 GUESS ROAD	IMD	Higher	1357, 0.257, NW
57	STEWART, ANDY PROPER	1412 DOLLAR AVE	LAST	Higher	1359, 0.257, ESE
M58	BROAD STREET BP 140	1101 BROAD STREET	LUST, UST, Financial Assurance	Higher	1468, 0.278, SW
M59	BP STATION - BROAD S	1101 BROAD STREET	LUST TRUST, INST CONTROL, IMD	Higher	1468, 0.278, SW
P60	SOLES PROPERTY (RICH	918 LANCASTER STREET	LAST	Higher	1523, 0.288, South
Q61	FLOCCA PROPERTY	1014 BROAD STREET	LUST, LUST TRUST	Higher	1538, 0.291, SW
P62	919 BUCHANAN (HAMLET	919 NORTH BUCHANAN B	LUST, INST CONTROL	Higher	1581, 0.299, SSE
63	KESSLER PROPERTY (SA	1114 IREDELL STREET	LUST, INST CONTROL	Higher	1589, 0.301, WSW
64	BUCHANAN PROPERTY (R	1007 ENGLEWOOD AVE.	LUST, LUST TRUST	Higher	1623, 0.307, SE
P65	LAROCCA-PIITS PROPER	917 N BUCHANAN BLVD	LUST TRUST	Higher	1629, 0.309, SSE
R66	ORTMAN RESIDENCE (ST	1108 W. KNOX ST.	IMD	Higher	1642, 0.311, SSE
R67	ORTMAN RESIDENCE (ST	1108 W. KNOX ST.	LUST, LUST TRUST	Higher	1642, 0.311, SSE
Q68	SOUTHGATE & SON INSU	1013 BROAD STREET	LUST, IMD	Higher	1659, 0.314, SW
69	EXXON RAS 4-4478 (19	3458HILLSBORO RAOD	IMD	Higher	1688, 0.320, East
70	PHILLIPS FOOD PLAZA	2106 GUESS ROAD	LUST, LUST TRUST, UST, IMD, Financial Assurance	Higher	1733, 0.328, NW
S71	EDMUND KENNINGTON PR	1415 PENNSYLVANIA AV	LUST, LUST TRUST	Higher	1746, 0.331, NW
72	WRIGHT TRUST PROPERT	1410 N. GREGSON ST	LUST, LUST TRUST, INST CONTROL	Higher	1753, 0.332, ESE
73	CRAIG & DENNETT RESI	1012 W. KNOX STREET	LUST, IMD	Higher	1866, 0.353, SE
74	WEATHERS PROPERTY (B	1022 DEMERIUS STREET	LUST, LUST TRUST, INST CONTROL	Higher	1915, 0.363, SSE
S75	SMITH, SUE - PROPERT	1608 DELAWARE AVENUE	LAST, INST CONTROL	Higher	1938, 0.367, NW
S76	KENAN, JOHN PROPERTY	1610 DELAWARE AVENUE	LAST	Higher	1960, 0.371, NW
77	PITTS, MARC & BETH L	917 BUCHANAN BOULEVA	LUST, IMD	Higher	1970, 0.373, SSE

MAPPED SITES SUMMARY

Target Property Address:
1308 WEST CLUB BOULEVARD
DURHAM, NC 27705

Click on Map ID to see full detail.

MAP ID	SITE NAME	ADDRESS	DATABASE ACRONYMS	RELATIVE ELEVATION	DIST (ft. & mi.) DIRECTION
T78	CLAYTON, JEFFREY RES	1601 DELAWARE AVE.	LUST, LUST TRUST, IMD	Higher	2002, 0.379, WNW
T79	DAVIS, EVA PROPERTY	1603 DELEWARE AVENUE	LUST, IMD	Higher	2024, 0.383, WNW
T80	EVA W. DAVIS RESIDEN	1603 DELAWARE AVE	LUST TRUST	Higher	2024, 0.383, WNW
U81	MORTON , KATHERINE -	1618 DELAWARE AVE.	LAST	Higher	2064, 0.391, NW
V82	KNOX CENTRAL OFFICE	1807 KNOX STREET	LUST, UST	Higher	2077, 0.393, SW
V83	GTE - KNOX	1807 KNOX STREET	IMD	Higher	2077, 0.393, SW
84	FREEMAN PROPERTY (ER	1308 N. GREGSON ST	LUST, LUST TRUST, INST CONTROL	Higher	2083, 0.395, SE
U85	EAKES, ALICE PROPERT	1611 DELAWARE AVENUE	LUST, LUST TRUST, INST CONTROL, IMD	Higher	2106, 0.399, NW
U86	WARRINGTON, BRUCE PR	1622 DELAWARE AVENUE	LAST	Higher	2123, 0.402, NW
U87	PAYNE RESIDENCE, ZEL	1806 SUNSET AVENUE	LUST, LUST TRUST, IMD	Higher	2144, 0.406, NW
88	BORDELON PROPERTY (E	1808 FOREST ROAD	LUST, LUST TRUST, IMD	Higher	2150, 0.407, NNW
W89	SOLES, RICK PROPERTY	2200 GUESS ROAD	LAST, IMD	Higher	2208, 0.418, NW
X90	EICHHORN, JEFF RESID	1301 MARYLAND AVE	LUST, IMD	Higher	2247, 0.426, West
91	O'BRIEN PROPERTY	1405 MARYLAND AVE	LAST	Higher	2257, 0.427, WNW
Y92	COX PROPERTY (MARGAR	814 ONSLOW STREET	LUST, LUST TRUST	Higher	2268, 0.430, South
Z93	WEAVER PROPERTY	911 ENGLEWOOD AVENUE	LUST, LUST TRUST	Higher	2273, 0.430, ESE
94	TOBACCO WAREHOUSES	2000 BLOCK BROAD ST	IMD	Higher	2285, 0.433, North
AA95	GBS PROPERTIES LLLC	1021 N. GREGSON STRE	LUST TRUST	Higher	2286, 0.433, SE
AA96	GBS PROPERTIES LLC P	1201 N. GREGSON STRE	LUST	Higher	2286, 0.433, SE
W97	ARUMI PROPERTY (FRAN	2205 GUESS ROAD	LUST, LUST TRUST, IMD	Higher	2299, 0.435, NW
Z98	BRUSTAD PROPERTY, ER	1316 NORTON STREET	LUST	Higher	2312, 0.438, SE
AB99	DURHAM FIRE STATION	1001 NINTH STREET	LUST	Higher	2339, 0.443, WSW
AB100	DURHAM FIRE STATION	1001 NINTH ST	LUST	Higher	2339, 0.443, WSW
AB101	DURHAM FIRE STATION	1001 NINTH ST	IMD	Higher	2339, 0.443, WSW
102	ROWAN PROPERTY	1904 SUNSET AVE	LUST, LUST TRUST	Higher	2340, 0.443, NW
103	COBLE ESTATE (HILDA)	2005 WEST CLUB BOULE	LUST, LUST TRUST, INST CONTROL, IMD	Higher	2366, 0.448, West
104	HOLT, OLIMBE RESIDEN	1517 NORTH DUKE STRE	LUST, LUST TRUST, IMD	Higher	2385, 0.452, ESE
W105	SCHMIDT RESIDENCE (C	1839 FOREST ROAD	LUST	Higher	2397, 0.454, NW
X106	PARRISH PROPERTY	2012 WOODROW STREET	LUST, INST CONTROL	Higher	2502, 0.474, West
AA107	WATLINGTON RESIDENCE	1110 N GREGSON STREE	LUST	Higher	2511, 0.476, SE
Y108	PHILLIPS PROPERTY (M	804 ONSLOW ST	LUST, LUST TRUST	Higher	2515, 0.476, South
109	PRESTON, SUE RESIDEN	1105 N. GREGSON STRE	LUST, LUST TRUST, IMD	Higher	2521, 0.477, SE
AC110	BULL CITY OIL COMPAN	2014 BROAD STREET	LUST, UST, IMD	Higher	2534, 0.480, North
111	POPE RESIDENCE (ROBE	2013 WILSON ST	LUST, LUST TRUST	Higher	2540, 0.481, West
AC112	HERSCHEL CALDWELL	2016 BROAD ST.	LUST TRUST	Higher	2545, 0.482, North
113	DARRAGH PROPERTY (PA	1506 N. DUKE STREET	LUST, LUST TRUST	Higher	2562, 0.485, ESE
114	PERRON PROPERTY, LOU	1713 MARYLAND AVE.	LUST, LUST TRUST	Higher	2593, 0.491, NW
AD115	DEASON PROPERTY (FOR	908 WEST KNOX STREET	LUST, IMD	Higher	2602, 0.493, SE
AD116	FORMER DEASON PROPER	908 W. KNOX STREET	LUST TRUST	Higher	2602, 0.493, SE

MAPPED SITES SUMMARY

Target Property Address:
 1308 WEST CLUB BOULEVARD
 DURHAM, NC 27705

Click on Map ID to see full detail.

MAP ID	SITE NAME	ADDRESS	DATABASE ACRONYMS	RELATIVE ELEVATION	DIST (ft. & mi.) DIRECTION
117	HUDSON, FRANCES PROP	2017 WOODROW STREET	LUST, LUST TRUST	Higher	2630, 0.498, West
118	BURLINGTON INDUSTRIE	WEST MAIN ST	SHWS, LAST, IMD	Higher	4786, 0.906, SW
119	DURHAM MAIN SUBSTATI	947 WASHINGTON ST	SHWS	Higher	5018, 0.950, SE

EXECUTIVE SUMMARY

TARGET PROPERTY SEARCH RESULTS

The target property was not listed in any of the databases searched by EDR.

DATABASES WITH NO MAPPED SITES

No mapped sites were found in EDR's search of available ("reasonably ascertainable ") government records either on the target property or within the search radius around the target property for the following databases:

STANDARD ENVIRONMENTAL RECORDS

Lists of Federal NPL (Superfund) sites

NPL..... National Priority List
Proposed NPL..... Proposed National Priority List Sites
NPL LIENS..... Federal Superfund Liens

Lists of Federal Delisted NPL sites

Delisted NPL..... National Priority List Deletions

Lists of Federal sites subject to CERCLA removals and CERCLA orders

FEDERAL FACILITY..... Federal Facility Site Information listing
SEMS..... Superfund Enterprise Management System

Lists of Federal CERCLA sites with NFRAP

SEMS-ARCHIVE..... Superfund Enterprise Management System Archive

Lists of Federal RCRA facilities undergoing Corrective Action

CORRACTS..... Corrective Action Report

Lists of Federal RCRA TSD facilities

RCRA-TSDF..... RCRA - Treatment, Storage and Disposal

Lists of Federal RCRA generators

RCRA-LQG..... RCRA - Large Quantity Generators
RCRA-SQG..... RCRA - Small Quantity Generators

Federal institutional controls / engineering controls registries

LUCIS..... Land Use Control Information System
US ENG CONTROLS..... Engineering Controls Sites List
US INST CONTROLS..... Institutional Controls Sites List

EXECUTIVE SUMMARY

Federal ERNS list

ERNS..... Emergency Response Notification System

Lists of state and tribal landfills and solid waste disposal facilities

SWF/LF..... List of Solid Waste Facilities
DEBRIS..... Solid Waste Active Disaster Debris Sites Listing
OLI..... Old Landfill Inventory
LCID..... Land-Clearing and Inert Debris (LCID) Landfill Notifications

Lists of state and tribal leaking storage tanks

INDIAN LUST..... Leaking Underground Storage Tanks on Indian Land

Lists of state and tribal registered storage tanks

FEMA UST..... Underground Storage Tank Listing
AST..... AST Database
INDIAN UST..... Underground Storage Tanks on Indian Land

Lists of state and tribal voluntary cleanup sites

VCP..... Responsible Party Voluntary Action Sites
INDIAN VCP..... Voluntary Cleanup Priority Listing

Lists of state and tribal brownfield sites

BROWNFIELDS..... Brownfields Projects Inventory

ADDITIONAL ENVIRONMENTAL RECORDS

Local Brownfield lists

US BROWNFIELDS..... A Listing of Brownfields Sites

Local Lists of Landfill / Solid Waste Disposal Sites

HIST LF..... Solid Waste Facility Listing
SWRCY..... Recycling Center Listing
INDIAN ODI..... Report on the Status of Open Dumps on Indian Lands
DEBRIS REGION 9..... Torres Martinez Reservation Illegal Dump Site Locations
ODI..... Open Dump Inventory
IHS OPEN DUMPS..... Open Dumps on Indian Land

Local Lists of Hazardous waste / Contaminated Sites

US HIST CDL..... Delisted National Clandestine Laboratory Register
US CDL..... National Clandestine Laboratory Register

Local Land Records

LIENS 2..... CERCLA Lien Information

EXECUTIVE SUMMARY

Records of Emergency Release Reports

HMIRS.....	Hazardous Materials Information Reporting System
SPILLS.....	Spills Incident Listing
SPILLS 90.....	SPILLS 90 data from FirstSearch
SPILLS 80.....	SPILLS 80 data from FirstSearch

Other Ascertainable Records

RCRA NonGen / NLR.....	RCRA - Non Generators / No Longer Regulated
FUDS.....	Formerly Used Defense Sites
DOD.....	Department of Defense Sites
SCRD DRYCLEANERS.....	State Coalition for Remediation of Drycleaners Listing
US FIN ASSUR.....	Financial Assurance Information
EPA WATCH LIST.....	EPA WATCH LIST
2020 COR ACTION.....	2020 Corrective Action Program List
TSCA.....	Toxic Substances Control Act
TRIS.....	Toxic Chemical Release Inventory System
SSTS.....	Section 7 Tracking Systems
ROD.....	Records Of Decision
RMP.....	Risk Management Plans
RAATS.....	RCRA Administrative Action Tracking System
PRP.....	Potentially Responsible Parties
PADS.....	PCB Activity Database System
ICIS.....	Integrated Compliance Information System
FTTS.....	FIFRA/ TSCA Tracking System - FIFRA (Federal Insecticide, Fungicide, & Rodenticide Act)/TSCA (Toxic Substances Control Act)
MLTS.....	Material Licensing Tracking System
COAL ASH DOE.....	Steam-Electric Plant Operation Data
COAL ASH EPA.....	Coal Combustion Residues Surface Impoundments List
PCB TRANSFORMER.....	PCB Transformer Registration Database
RADINFO.....	Radiation Information Database
HIST FTTS.....	FIFRA/TSCA Tracking System Administrative Case Listing
DOT OPS.....	Incident and Accident Data
CONSENT.....	Superfund (CERCLA) Consent Decrees
INDIAN RESERV.....	Indian Reservations
FUSRAP.....	Formerly Utilized Sites Remedial Action Program
UMTRA.....	Uranium Mill Tailings Sites
LEAD SMELTERS.....	Lead Smelter Sites
US AIRS.....	Aerometric Information Retrieval System Facility Subsystem
US MINES.....	Mines Master Index File
ABANDONED MINES.....	Abandoned Mines
MINES MRDS.....	Mineral Resources Data System
FINDS.....	Facility Index System/Facility Registry System
DOCKET HWC.....	Hazardous Waste Compliance Docket Listing
UXO.....	Unexploded Ordnance Sites
ECHO.....	Enforcement & Compliance History Information
FUELS PROGRAM.....	EPA Fuels Program Registered Listing
PFAS NPL.....	Superfund Sites with PFAS Detections Information
PFAS FEDERAL SITES.....	Federal Sites PFAS Information
PFAS TRIS.....	List of PFAS Added to the TRI
PFAS TSCA.....	PFAS Manufacture and Imports Information
PFAS RCRA MANIFEST.....	PFAS Transfers Identified In the RCRA Database Listing
PFAS ATSDR.....	PFAS Contamination Site Location Listing

EXECUTIVE SUMMARY

PFAS WQP.....	Ambient Environmental Sampling for PFAS
PFAS NPDES.....	Clean Water Act Discharge Monitoring Information
PFAS ECHO.....	Facilities in Industries that May Be Handling PFAS Listing
PFAS ECHO FIRE TRAINING.....	Facilities in Industries that May Be Handling PFAS Listing
PFAS PART 139 AIRPORT.....	All Certified Part 139 Airports PFAS Information Listing
AQUEOUS FOAM NRC.....	Aqueous Foam Related Incidents Listing
BIOSOLIDS.....	ICIS-NPDES Biosolids Facility Data
PFAS.....	PFAS Contamination Site Listing
AIRS.....	Air Quality Permit Listing
ASBESTOS.....	Asbestos Permits & Notifications Information
CCB.....	Coal Ash Structural Fills (CCB) Listing
COAL ASH.....	Coal Ash Disposal Sites
Financial Assurance.....	Financial Assurance Information Listing
NPDES.....	NPDES Facility Location Listing
PCSRP.....	Petroleum-Contaminated Soil Remediation Permits
SEPT HAULERS.....	Permitted Septage Haulers Listing
UIC.....	Underground Injection Wells Listing
AOP.....	Animal Operation Permits Listing

EDR HIGH RISK HISTORICAL RECORDS

EDR Exclusive Records

EDR MGP..... EDR Proprietary Manufactured Gas Plants

EDR RECOVERED GOVERNMENT ARCHIVES

Exclusive Recovered Govt. Archives

RGA HWS..... Recovered Government Archive State Hazardous Waste Facilities List
RGA LF..... Recovered Government Archive Solid Waste Facilities List
RGA LUST..... Recovered Government Archive Leaking Underground Storage Tank

SURROUNDING SITES: SEARCH RESULTS

Surrounding sites were identified in the following databases.

Elevations have been determined from the USGS Digital Elevation Model and should be evaluated on a relative (not an absolute) basis. Relative elevation information between sites of close proximity should be field verified. Sites with an elevation equal to or higher than the target property have been differentiated below from sites with an elevation lower than the target property.

Page numbers and map identification numbers refer to the EDR Radius Map report where detailed data on individual sites can be reviewed.

Sites listed in ***bold italics*** are in multiple databases.

Unmappable (orphan) sites are not considered in the foregoing analysis.

STANDARD ENVIRONMENTAL RECORDS

Lists of Federal RCRA generators

EXECUTIVE SUMMARY

RCRA-VSQG: RCRAInfo is EPA's comprehensive information system, providing access to data supporting the Resource Conservation and Recovery Act (RCRA) of 1976 and the Hazardous and Solid Waste Amendments (HSWA) of 1984. The database includes selective information on sites which generate, transport, store, treat and/or dispose of hazardous waste as defined by the Resource Conservation and Recovery Act (RCRA). Very small quantity generators (VSQGs) generate less than 100 kg of hazardous waste, or less than 1 kg of acutely hazardous waste per month.

A review of the RCRA-VSQG list, as provided by EDR, and dated 07/24/2023 has revealed that there are 4 RCRA-VSQG sites within approximately 0.25 miles of the target property.

<u>Equal/Higher Elevation</u>	<u>Address</u>	<u>Direction / Distance</u>	<u>Map ID</u>	<u>Page</u>
FAST FARE NC 570 EPA ID:: NCD986174183	1203 W CLUB BLVD	SE 0 - 1/8 (0.084 mi.)	D13	14
SEARS #6612 EPA ID:: NCD981753882	1620 GUESS RD	NE 0 - 1/8 (0.102 mi.)	E21	28
NCDSCA DC320013(ONE EPA ID:: NCR000143073	1103 W CLUB BLVD	ESE 1/8 - 1/4 (0.188 mi.)	F36	66
NC SCHOOL OF MATH & EPA ID:: NCD986209781	1216 BROAD ST	W 1/8 - 1/4 (0.225 mi.)	I43	89

Lists of state- and tribal (Superfund) equivalent sites

NC HSDS: The Hazardous Substance Disposal Sites list contains locations of uncontrolled and unregulated hazardous waste sites. The file contains sites on the national priority list as well as the state priority list. The data source is the North Carolina Center for Geographic Information and Analysis.

A review of the NC HSDS list, as provided by EDR, and dated 08/09/2011 has revealed that there is 1 NC HSDS site within approximately 1 mile of the target property.

<u>Equal/Higher Elevation</u>	<u>Address</u>	<u>Direction / Distance</u>	<u>Map ID</u>	<u>Page</u>
LIGGETT & MYERS TOBA		S 1/2 - 1 (0.978 mi.)	0	8

Lists of state- and tribal hazardous waste facilities

SHWS: The State Hazardous Waste Sites records are the states' equivalent to CERCLIS. These sites may or may not already be listed on the federal CERCLIS list. Priority sites planned for cleanup using state funds (state equivalent of Superfund) are identified along with sites where cleanup will be paid for by potentially responsible parties. The data come from the Department of Environment & Natural Resources' Inactive Hazardous Sites Program.

A review of the SHWS list, as provided by EDR, and dated 05/31/2023 has revealed that there are 2 SHWS sites within approximately 1 mile of the target property.

<u>Equal/Higher Elevation</u>	<u>Address</u>	<u>Direction / Distance</u>	<u>Map ID</u>	<u>Page</u>
BURLINGTON INDUSTRIE Facility Id: NONCD0001404	WEST MAIN ST	SW 1/2 - 1 (0.906 mi.)	118	268
DURHAM MAIN SUBSTATI Facility Id: NONCD0003194	947 WASHINGTON ST	SE 1/2 - 1 (0.950 mi.)	119	273

EXECUTIVE SUMMARY

Lists of state and tribal leaking storage tanks

LAST: A listing of leaking aboveground storage tank site locations.

A review of the LAST list, as provided by EDR, and dated 04/28/2023 has revealed that there are 11 LAST sites within approximately 0.5 miles of the target property.

<u>Equal/Higher Elevation</u>	<u>Address</u>	<u>Direction / Distance</u>	<u>Map ID</u>	<u>Page</u>
SPEIGHT PROPERTY Close Out: 10/17/2008 Incident Number: 92066 Current Status: C	1115 ONSLOW DRIVE	S 0 - 1/8 (0.054 mi.)	A9	11
POLING RESIDENCE Close Out: 11/12/2004 Incident Number: 18631 Current Status: C	1320 BROAD STREET	WNW 1/8 - 1/4 (0.216 mi.)	42	86
NC SCHOOL OF SCIENCE Close Out: 11/12/2004 Incident Number: 13120 Current Status: C	1219 BROAD STREET	W 1/4 - 1/2 (0.253 mi.)	N51	102
STEWART, ANDY PROPER Close Out: 07/30/2012 Incident Number: 92302 Current Status: C	1412 DOLLAR AVE	ESE 1/4 - 1/2 (0.257 mi.)	57	121
SOLES PROPERTY (RICH) Close Out: 12/20/2018 Incident Number: 92694 Current Status: C	918 LANCASTER STREET	S 1/4 - 1/2 (0.288 mi.)	P60	129
SMITH, SUE - PROPERT Close Out: 03/13/2017 Incident Number: 92311 Current Status: C	1608 DELAWARE AVENUE	NW 1/4 - 1/2 (0.367 mi.)	S75	165
KENAN, JOHN PROPERTY Close Out: 08/18/2008 Incident Number: 92069 Current Status: C	1610 DELAWARE AVENUE	NW 1/4 - 1/2 (0.371 mi.)	S76	168
MORTON , KATHERINE - Close Out: 10/11/2013 Incident Number: 92384 Current Status: C	1618 DELAWARE AVE.	NW 1/4 - 1/2 (0.391 mi.)	U81	180
WARRINGTON, BRUCE PR Close Out: 06/05/2008 Incident Number: 92056 Current Status: C	1622 DELAWARE AVENUE	NW 1/4 - 1/2 (0.402 mi.)	U86	193
SOLES, RICK PROPERTY Incident Number: 87551 Current Status: C	2200 GUESS ROAD	NW 1/4 - 1/2 (0.418 mi.)	W89	202
O'BRIEN PROPERTY Close Out: 01/20/2017 Incident Number: 92164 Current Status: C	1405 MARYLAND AVE	WNW 1/4 - 1/2 (0.427 mi.)	91	209

EXECUTIVE SUMMARY

LUST: The Leaking Underground Storage Tank Incidents Management Database contains an inventory of reported leaking underground storage tank incidents. The data come from the Department of Environment, & Natural Resources' Incidents by Address.

A review of the LUST list, as provided by EDR, and dated 07/28/2023 has revealed that there are 60 LUST sites within approximately 0.5 miles of the target property.

<u>Equal/Higher Elevation</u>	<u>Address</u>	<u>Direction / Distance</u>	<u>Map ID</u>	<u>Page</u>
SBOC 3111 Incident Phase: CO Incident Number: 26538 Current Status: File Located in House	1203 WEST CLUB BOULE	SE 0 - 1/8 (0.084 mi.)	D14	16
NORTHGATE AUTOMOTIVE Incident Phase: CO Incident Number: 9552 Current Status: File Located in Archives	CLUB & BUCHANAN STRE	SE 0 - 1/8 (0.101 mi.)	D20	24
SEARS #6612 Incident Phase: CO Incident Number: 10569 Current Status: File Located in House	1620 GUESS RD	NE 0 - 1/8 (0.102 mi.)	E21	28
NORTHGATE EXPRESS Incident Phase: FU Incident Number: 15968 Current Status: File Located in House	1130 WEST CLUB BLVD	ESE 1/8 - 1/4 (0.146 mi.)	F25	42
BISCUITVILLE Incident Phase: CO Incident Number: 13044 Current Status: File Located in House	1127 WEST CLUB BOULE	ESE 1/8 - 1/4 (0.151 mi.)	F27	49
IVEY RESIDENCE (CHAR Incident Phase: CO Incident Number: 9055 Current Status: File Located in Archives	1312 CLARENDON ROAD	WNW 1/8 - 1/4 (0.154 mi.)	G28	53
DANIEL PROPERTY (DIA Incident Phase: CO Incident Number: 39617 Current Status: File Located in House	1221 CLARENDON ST	W 1/8 - 1/4 (0.180 mi.)	I32	59
BRANCH BANKING & TRU Incident Phase: CO Incident Number: 11348 Current Status: File Located in Archives	1107 WEST CLUB BLVD	ESE 1/8 - 1/4 (0.185 mi.)	F34	62
CAPITAL MATCH PROPER Incident Phase: CO Incident Number: 48154 Current Status: File Located in House	1013 LANCASTER STREE	S 1/8 - 1/4 (0.189 mi.)	38	76
LANZKRON, CAROLYN RE Incident Phase: CO Incident Number: 18497 Current Status: File Located in Archives	1410 WATTS AVE	SE 1/8 - 1/4 (0.193 mi.)	J39	78
BECK PROPERTY Incident Phase: CO Incident Number: 39027 Current Status: File Located in House	1406 WATTS STREET	SE 1/8 - 1/4 (0.202 mi.)	J41	84
HUDSON-BELK NORTHGAT	1058 WEST CLUB BLVD	ENE 1/8 - 1/4 (0.226 mi.)	44	91

EXECUTIVE SUMMARY

Incident Phase: CO				
Incident Number: 26892				
Current Status: File Located in Archives				
DEARLOVE PROPERTY	1104 ENGLEWOOD AVE	SE 1/8 - 1/4 (0.241 mi.)	L46	96
Incident Phase: CO				
Incident Number: 33813				
Current Status: File Located in House				
CUMBIE PROPERTY	1407 DOLLAR AVENUE	SE 1/8 - 1/4 (0.243 mi.)	J48	98
Incident Phase: CO				
Incident Number: 33679				
Current Status: File Located in Archives				
LEWIS PROPERTY (HARR)	1102 ENGLEWOOD AVE	SE 1/4 - 1/2 (0.253 mi.)	L50	100
Incident Phase: CO				
Incident Number: 46266				
Current Status: File Located in House				
NC SCHOOL OF SCIENCE	1219 BROAD STREET	W 1/4 - 1/2 (0.253 mi.)	N51	102
Incident Phase: CO				
Incident Number: 21957				
Current Status: File Located in Archives				
SLAUGHTER PROPERTY	1121/1123 BROAD ST.	WSW 1/4 - 1/2 (0.255 mi.)	K53	113
Incident Phase: CO				
Incident Number: 9360				
Current Status: File Located in House				
FERRELL PROPERTY (GR)	2030 GUESS ROAD	NW 1/4 - 1/2 (0.257 mi.)	O55	117
Incident Phase: CO				
Incident Number: 26266				
Current Status: File Located in Archives				
BROAD STREET BP 140	1101 BROAD STREET	SW 1/4 - 1/2 (0.278 mi.)	M58	123
Incident Phase: CO				
Incident Number: 21760				
Current Status: File Located in House				
FLOCCA PROPERTY	1014 BROAD STREET	SW 1/4 - 1/2 (0.291 mi.)	Q61	131
Incident Phase: CO				
Incident Number: 39379				
Current Status: File Located in House				
919 BUCHANAN (HAMLET)	919 NORTH BUCHANAN B	SSE 1/4 - 1/2 (0.299 mi.)	P62	133
Incident Phase: CO				
Incident Number: 39490				
Current Status: File Located in House				
KESSLER PROPERTY (SA)	1114 IREDELL STREET	WSW 1/4 - 1/2 (0.301 mi.)	63	135
Incident Phase: CO				
Incident Number: 46029				
Current Status: File Located in House				
BUCHANAN PROPERTY (R)	1007 ENGLEWOOD AVE.	SE 1/4 - 1/2 (0.307 mi.)	64	137
Incident Phase: CO				
Incident Number: 39640				
Current Status: File Located in House				
ORTMAN RESIDENCE (ST)	1108 W. KNOX ST.	SSE 1/4 - 1/2 (0.311 mi.)	R67	142
Incident Phase: CO				
Incident Number: 26725				
Current Status: File Located in Archives				
SOUTHGATE & SON INSU	1013 BROAD STREET	SW 1/4 - 1/2 (0.314 mi.)	Q68	143

EXECUTIVE SUMMARY

Incident Phase: CO				
Incident Number: 26589				
Current Status: File Located in Archives				
PHILLIPS FOOD PLAZA	2106 GUESS ROAD	NW 1/4 - 1/2 (0.328 mi.)	70	149
Incident Phase: CO				
Incident Number: 16146				
Current Status: File Located in Archives				
EDMUND KENNINGTON PR	1415 PENNSYLVANIA AV	NW 1/4 - 1/2 (0.331 mi.)	S71	156
Incident Phase: CO				
Incident Number: 39184				
Current Status: File Located in House				
WRIGHT TRUST PROPERT	1410 N. GREGSON ST	ESE 1/4 - 1/2 (0.332 mi.)	72	157
Incident Phase: CO				
Incident Number: 33349				
Current Status: File Located in Archives				
CRAIG & DENNETT RESI	1012 W. KNOX STREET	SE 1/4 - 1/2 (0.353 mi.)	73	160
Incident Phase: CO				
Incident Number: 26437				
Current Status: File Located in Archives				
WEATHERS PROPERTY (B	1022 DEMERIUS STREET	SSE 1/4 - 1/2 (0.363 mi.)	74	163
Incident Number: 39718				
Current Status: File Located in House				
PITTS, MARC & BETH L	917 BUCHANAN BOULEVA	SSE 1/4 - 1/2 (0.373 mi.)	77	169
Incident Phase: RE				
Incident Number: 24268				
Current Status: File Located in House				
CLAYTON, JEFFREY RES	1601 DELAWARE AVE.	WNW 1/4 - 1/2 (0.379 mi.)	T78	173
Incident Phase: CO				
Incident Number: 15080				
Current Status: File Located in Archives				
DAVIS, EVA PROPERTY	1603 DELEWARE AVENUE	WNW 1/4 - 1/2 (0.383 mi.)	T79	177
Incident Phase: CO				
Incident Number: 16089				
Current Status: File Located in Archives				
KNOX CENTRAL OFFICE	1807 KNOX STREET	SW 1/4 - 1/2 (0.393 mi.)	V82	182
Incident Phase: CO				
Incident Number: 8219				
Current Status: File Located in Archives				
FREEMAN PROPERTY (ER	1308 N. GREGSON ST	SE 1/4 - 1/2 (0.395 mi.)	84	186
Incident Phase: CO				
Incident Number: 33401				
Current Status: File Located in Archives				
EAKES, ALICE PROPERT	1611 DELAWARE AVENUE	NW 1/4 - 1/2 (0.399 mi.)	U85	189
Incident Phase: CO				
Incident Number: 26997				
Current Status: File Located in Archives				
PAYNE RESIDENCE, ZEL	1806 SUNSET AVENUE	NW 1/4 - 1/2 (0.406 mi.)	U87	195
Incident Phase: CO				
Incident Number: 26673				
Current Status: File Located in Archives				
BORDELON PROPERTY (E	1808 FOREST ROAD	NNW 1/4 - 1/2 (0.407 mi.)	88	198

EXECUTIVE SUMMARY

Incident Phase: CO				
Incident Number: 26958				
Current Status: File Located in Archives				
EICHHORN, JEFF RESID	1301 MARYLAND AVE	W 1/4 - 1/2 (0.426 mi.)	X90	205
Incident Phase: CO				
Incident Number: 26649				
Current Status: File Located in Archives				
COX PROPERTY (MARGAR	814 ONSLOW STREET	S 1/4 - 1/2 (0.430 mi.)	Y92	211
Incident Number: 39761				
Current Status: File Located in House				
WEAVER PROPERTY	911 ENGLEWOOD AVENUE	ESE 1/4 - 1/2 (0.430 mi.)	Z93	212
Incident Phase: CO				
Incident Number: 39418				
Current Status: File Located in House				
GBS PROPERTIES LLC P	1201 N. GREGSON STRE	SE 1/4 - 1/2 (0.433 mi.)	AA96	216
Incident Phase: CO				
Incident Number: 33895				
Current Status: File Located in House				
ARUMI PROPERTY (FRAN	2205 GUESS ROAD	NW 1/4 - 1/2 (0.435 mi.)	W97	218
Incident Number: 26350				
Current Status: File Located in Archives				
BRUSTAD PROPERTY, ER	1316 NORTON STREET	SE 1/4 - 1/2 (0.438 mi.)	Z98	221
Incident Phase: CO				
Incident Number: 46406				
Current Status: File Located in House				
DURHAM FIRE STATION	1001 NINTH STREET	WSW 1/4 - 1/2 (0.443 mi.)	AB99	223
Incident Phase: CO				
Incident Number: 8225				
Current Status: File Located in Archives				
DURHAM FIRE STATION	1001 NINTH ST	WSW 1/4 - 1/2 (0.443 mi.)	AB100	224
Incident Phase: CO				
Incident Number: 12651				
Current Status: File Located in Archives				
ROWAN PROPERTY	1904 SUNSET AVE	NW 1/4 - 1/2 (0.443 mi.)	102	229
Incident Phase: CO				
Incident Number: 39252				
Current Status: File Located in House				
COBLE ESTATE (HILDA)	2005 WEST CLUB BOULE	W 1/4 - 1/2 (0.448 mi.)	103	231
Incident Phase: CO				
Incident Number: 33095				
Current Status: File Located in Archives				
HOLT, OLIMBE RESIDEN	1517 NORTH DUKE STRE	ESE 1/4 - 1/2 (0.452 mi.)	104	236
Incident Phase: CO				
Incident Number: 26886				
Current Status: File Located in Archives				
SCHMIDT RESIDENCE (C	1839 FOREST ROAD	NW 1/4 - 1/2 (0.454 mi.)	W105	239
Incident Phase: CO				
Incident Number: 46533				
Current Status: File Located in House				
PARRISH PROPERTY	2012 WOODROW STREET	W 1/4 - 1/2 (0.474 mi.)	X106	241

EXECUTIVE SUMMARY

Incident Phase: CO				
Incident Number: 39937				
Current Status: File Located in House				
WATLINGTON RESIDENCE	1110 N GREGSON STREE	SE 1/4 - 1/2 (0.476 mi.)	AA107	243
Incident Phase: CO				
Incident Number: 46480				
Current Status: File Located in House				
PHILLIPS PROPERTY (M	804 ONSLOW ST	S 1/4 - 1/2 (0.476 mi.)	Y108	245
Incident Phase: CO				
Incident Number: 33442				
Current Status: File Located in Archives				
PRESTON, SUE RESIDEN	1105 N. GREGSON STRE	SE 1/4 - 1/2 (0.477 mi.)	109	246
Incident Phase: CO				
Incident Number: 26578				
Current Status: File Located in Archives				
BULL CITY OIL COMPAN	2014 BROAD STREET	N 1/4 - 1/2 (0.480 mi.)	AC110	250
Incident Phase: RE				
Incident Number: 10565				
Current Status: File Located in House				
POPE RESIDENCE (ROBE	2013 WILSON ST	W 1/4 - 1/2 (0.481 mi.)	111	256
Incident Phase: CO				
Incident Number: 33479				
Current Status: File Located in Archives				
DARRAGH PROPERTY (PA	1506 N. DUKE STREET	ESE 1/4 - 1/2 (0.485 mi.)	113	258
Incident Phase: CO				
Incident Number: 39344				
Current Status: File Located in House				
PERRON PROPERTY, LOU	1713 MARYLAND AVE.	NW 1/4 - 1/2 (0.491 mi.)	114	260
Incident Phase: CO				
Incident Number: 39562				
Current Status: File Located in House				
DEASON PROPERTY (FOR	908 WEST KNOX STREET	SE 1/4 - 1/2 (0.493 mi.)	AD115	262
Incident Phase: CO				
Incident Number: 19424				
Current Status: File Located in Archives				
HUDSON, FRANCES PROP	2017 WOODROW STREET	W 1/4 - 1/2 (0.498 mi.)	117	266
Incident Phase: CO				
Incident Number: 39177				
Current Status: File Located in House				

LUST TRUST: This database contains information about claims against the State Trust Funds for reimbursements for expenses incurred while remediating Leaking USTs.

A review of the LUST TRUST list, as provided by EDR, and dated 06/30/2023 has revealed that there are 41 LUST TRUST sites within approximately 0.5 miles of the target property.

<u>Equal/Higher Elevation</u>	<u>Address</u>	<u>Direction / Distance</u>	<u>Map ID</u>	<u>Page</u>
NORTHGATE MALL Site ID: 9552	1501 GUESS RD	E 0 - 1/8 (0.083 mi.)	C10	13
CROWN STORE NC-570	1203 WEST CLUB BOULE	SE 0 - 1/8 (0.084 mi.)	D15	20

EXECUTIVE SUMMARY

Facility Id: 0-004597 Site ID: 26538				
NORTHGATE SHELL MWN Facility Id: 0-015963 Site ID: 15968	1130 CLUB BLVD	ESE 1/8 - 1/4 (0.146 mi.)	F26	46
IVEY, CHARLES RESIDE Site ID: 9055	1312 CLARENDON ROAD	WNW 1/8 - 1/4 (0.154 mi.)	G29	54
DANIEL PROPERTY (DIA Site ID: 39617	1221 CLARENDON STREE	W 1/8 - 1/4 (0.180 mi.)	I33	61
LANZKRON, CAROLYN RE Site ID: 18497	1410 WATTS AVE	SE 1/8 - 1/4 (0.193 mi.)	J39	78
BECK PROPERTY Site ID: 39027	1406 WATTS STREET	SE 1/8 - 1/4 (0.202 mi.)	J41	84
DEARLOVE PROPERTY Site ID: 33813	1104 ENGLEWOOD AVE	SE 1/8 - 1/4 (0.241 mi.)	L46	96
CUMBIE PROPERTY Site ID: 33679	1407 DOLLAR AVENUE	SE 1/8 - 1/4 (0.243 mi.)	J48	98
HENRY SLAUGHTER PROP Site ID: 9360	1121 BROAD STREET	WSW 1/4 - 1/2 (0.255 mi.)	K54	117
FERRELL PROPERTY (GR Site ID: 26266	2030 GUESS ROAD	NW 1/4 - 1/2 (0.257 mi.)	O55	117
BP STATION - BROAD S Facility Id: 0-016169 Site ID: 21760	1101 BROAD STREET	SW 1/4 - 1/2 (0.278 mi.)	M59	127
FLOCCA PROPERTY Site ID: 39379	1014 BROAD STREET	SW 1/4 - 1/2 (0.291 mi.)	Q61	131
BUCHANAN PROPERTY (R Site ID: 39640	1007 ENGLEWOOD AVE.	SE 1/4 - 1/2 (0.307 mi.)	64	137
LAROCCA-PIITS PROPER Site ID: 24268	917 N BUCHANAN BLVD	SSE 1/4 - 1/2 (0.309 mi.)	P65	139
ORTMAN RESIDENCE (ST Site ID: 26725	1108 W. KNOX ST.	SSE 1/4 - 1/2 (0.311 mi.)	R67	142
PHILLIPS FOOD PLAZA Facility Id: 0-016033 Site ID: 16146	2106 GUESS ROAD	NW 1/4 - 1/2 (0.328 mi.)	70	149
EDMUND KENNINGTON PR Site ID: 39184	1415 PENNSYLVANIA AV	NW 1/4 - 1/2 (0.331 mi.)	S71	156
WRIGHT TRUST PROPERT Site ID: 33349	1410 N. GREGSON ST	ESE 1/4 - 1/2 (0.332 mi.)	72	157
WEATHERS PROPERTY (B Site ID: 39718	1022 DEMERIUS STREET	SSE 1/4 - 1/2 (0.363 mi.)	74	163
CLAYTON, JEFFREY RES Site ID: 15080	1601 DELAWARE AVE.	WNW 1/4 - 1/2 (0.379 mi.)	T78	173
EVA W. DAVIS RESIDEN Site ID: 16089	1603 DELAWARE AVE	WNW 1/4 - 1/2 (0.383 mi.)	T80	180
FREEMAN PROPERTY (ER Site ID: 33401	1308 N. GREGSON ST	SE 1/4 - 1/2 (0.395 mi.)	84	186
EAKES, ALICE PROPERT	1611 DELAWARE AVENUE	NW 1/4 - 1/2 (0.399 mi.)	U85	189

EXECUTIVE SUMMARY

Site ID: 26997				
PAYNE RESIDENCE, ZEL	1806 SUNSET AVENUE	NW 1/4 - 1/2 (0.406 mi.)	U87	195
Site ID: 26673				
BORDELON PROPERTY (E	1808 FOREST ROAD	NNW 1/4 - 1/2 (0.407 mi.)	88	198
Site ID: 26958				
COX PROPERTY (MARGAR	814 ONSLOW STREET	S 1/4 - 1/2 (0.430 mi.)	Y92	211
Site ID: 39761				
WEAVER PROPERTY	911 ENGLEWOOD AVENUE	ESE 1/4 - 1/2 (0.430 mi.)	Z93	212
Site ID: 39418				
GBS PROPERTIES LLLC	1021 N. GREGSON STRE	SE 1/4 - 1/2 (0.433 mi.)	AA95	216
Site ID: 33895				
ARUMI PROPERTY (FRAN	2205 GUESS ROAD	NW 1/4 - 1/2 (0.435 mi.)	W97	218
Site ID: 26350				
ROWAN PROPERTY	1904 SUNSET AVE	NW 1/4 - 1/2 (0.443 mi.)	102	229
Site ID: 39252				
COBLE ESTATE (HILDA)	2005 WEST CLUB BOULE	W 1/4 - 1/2 (0.448 mi.)	103	231
Site ID: 33095				
HOLT, OLIMBE RESIDEN	1517 NORTH DUKE STRE	ESE 1/4 - 1/2 (0.452 mi.)	104	236
Site ID: 26886				
PHILLIPS PROPERTY (M	804 ONSLOW ST	S 1/4 - 1/2 (0.476 mi.)	Y108	245
Site ID: 33442				
PRESTON, SUE RESIDEN	1105 N. GREGSON STRE	SE 1/4 - 1/2 (0.477 mi.)	109	246
Site ID: 26578				
POPE RESIDENCE (ROBE	2013 WILSON ST	W 1/4 - 1/2 (0.481 mi.)	111	256
Site ID: 33479				
HERSCHEL CALDWELL	2016 BROAD ST.	N 1/4 - 1/2 (0.482 mi.)	AC112	258
Facility Id: 0-015489				
Site ID: 9526				
DARRAGH PROPERTY (PA	1506 N. DUKE STREET	ESE 1/4 - 1/2 (0.485 mi.)	113	258
Site ID: 39344				
PERRON PROPERTY, LOU	1713 MARYLAND AVE.	NW 1/4 - 1/2 (0.491 mi.)	114	260
Site ID: 39562				
FORMER DEASON PROPER	908 W. KNOX STREET	SE 1/4 - 1/2 (0.493 mi.)	AD116	265
Site ID: 19424				
HUDSON, FRANCES PROP	2017 WOODROW STREET	W 1/4 - 1/2 (0.498 mi.)	117	266
Site ID: 39177				

Lists of state and tribal registered storage tanks

UST: The Underground Storage Tank database contains registered USTs. USTs are regulated under Subtitle I of the Resource Conservation and Recovery Act (RCRA). The data come from the Department of Environment & Natural Resources' Petroleum Underground Storage Tank Database.

A review of the UST list, as provided by EDR, and dated 04/21/2023 has revealed that there are 4 UST sites within approximately 0.25 miles of the target property.

EXECUTIVE SUMMARY

<u>Equal/Higher Elevation</u>	<u>Address</u>	<u>Direction / Distance</u>	<u>Map ID</u>	<u>Page</u>
SBOC 3111 Facility Id: 00-0-0000004597 Tank Status: Current	1203 WEST CLUB BOULE	SE 0 - 1/8 (0.084 mi.)	D14	16
SEARS #6612 Facility Id: 00-0-0000015849 Tank Status: Removed	1620 GUESS RD	NE 0 - 1/8 (0.102 mi.)	E21	28
NORTHGATE EXPRESS Facility Id: 00-0-0000015963 Tank Status: Removed	1130 WEST CLUB BLVD	ESE 1/8 - 1/4 (0.146 mi.)	F25	42
ROBERT WADES Facility Id: 00-0-0000016604 Tank Status: Current	1911 GUESS ROAD	NW 1/8 - 1/4 (0.195 mi.)	40	82

State and tribal institutional control / engineering control registries

INST CONTROL: No Further Action Sites With Land Use Restrictions Monitoring.

A review of the INST CONTROL list, as provided by EDR, and dated 03/03/2023 has revealed that there are 15 INST CONTROL sites within approximately 0.5 miles of the target property.

<u>Equal/Higher Elevation</u>	<u>Address</u>	<u>Direction / Distance</u>	<u>Map ID</u>	<u>Page</u>
CROWN STORE NC-570	1203 WEST CLUB BOULE	SE 0 - 1/8 (0.084 mi.)	D15	20
DANIEL PROPERTY (DIA	1221 CLARENDON ST	W 1/8 - 1/4 (0.180 mi.)	I32	59
HUDSON-BELK NORTHGAT	1058 WEST CLUB BLVD	ENE 1/8 - 1/4 (0.226 mi.)	44	91
NC SCHOOL OF SCIENCE	1219 BROAD STREET	W 1/4 - 1/2 (0.253 mi.)	N52	110
SLAUGHTER PROPERTY	1121/1123 BROAD ST.	WSW 1/4 - 1/2 (0.255 mi.)	K53	113
BP STATION - BROAD S	1101 BROAD STREET	SW 1/4 - 1/2 (0.278 mi.)	M59	127
919 BUCHANAN (HAMLET	919 NORTH BUCHANAN B	SSE 1/4 - 1/2 (0.299 mi.)	P62	133
KESSLER PROPERTY (SA	1114 IREDELL STREET	WSW 1/4 - 1/2 (0.301 mi.)	63	135
WRIGHT TRUST PROPERT	1410 N. GREGSON ST	ESE 1/4 - 1/2 (0.332 mi.)	72	157
WEATHERS PROPERTY (B	1022 DEMERIUS STREET	SSE 1/4 - 1/2 (0.363 mi.)	74	163
SMITH, SUE - PROPERT	1608 DELAWARE AVENUE	NW 1/4 - 1/2 (0.367 mi.)	S75	165
FREEMAN PROPERTY (ER	1308 N. GREGSON ST	SE 1/4 - 1/2 (0.395 mi.)	84	186
EAKES, ALICE PROPERT	1611 DELAWARE AVENUE	NW 1/4 - 1/2 (0.399 mi.)	U85	189
COBLE ESTATE (HILDA)	2005 WEST CLUB BOULE	W 1/4 - 1/2 (0.448 mi.)	103	231
PARRISH PROPERTY	2012 WOODROW STREET	W 1/4 - 1/2 (0.474 mi.)	X106	241

ADDITIONAL ENVIRONMENTAL RECORDS

Records of Emergency Release Reports

IMD: Incident Management Database.

A review of the IMD list, as provided by EDR, and dated 04/28/2023 has revealed that there are 38 IMD sites within approximately 0.5 miles of the target property.

EXECUTIVE SUMMARY

<u>Equal/Higher Elevation</u>	<u>Address</u>	<u>Direction / Distance</u>	<u>Map ID</u>	<u>Page</u>
SBOC 3111	1203 WEST CLUB BOULE	SE 0 - 1/8 (0.084 mi.)	D14	16
CROWN STORE NC-570 Facility Id: 26538	1203 WEST CLUB BOULE	SE 0 - 1/8 (0.084 mi.)	D15	20
NORTHGATE AUTOMOTIVE Facility Id: 9552	CLUB & BUCHANAN STRE	SE 0 - 1/8 (0.101 mi.)	D20	24
SEARS #6612 Facility Id: 10569	1620 GUESS RD	NE 0 - 1/8 (0.102 mi.)	E21	28
NORTHGATE SHELL MWN Facility Id: 15968	1130 CLUB BLVD	ESE 1/8 - 1/4 (0.146 mi.)	F26	46
BISCUITVILLE Facility Id: 13044	1127 WEST CLUB BOULE	ESE 1/8 - 1/4 (0.151 mi.)	F27	49
IVEY, CHARLES RESIDE Facility Id: 9054 Facility Id: 9055	1312 CLARENDON ROAD	WNW 1/8 - 1/4 (0.154 mi.)	G29	54
BRANCH BANKING & TRU Facility Id: 11348	1107 WEST CLUB BLVD	ESE 1/8 - 1/4 (0.185 mi.)	F34	62
LANZKRON, CAROLYN RE Facility Id: 18497	1410 WATTS AVE	SE 1/8 - 1/4 (0.193 mi.)	J39	78
POLING RESIDENCE Facility Id: 18631	1320 BROAD STREET	WNW 1/8 - 1/4 (0.216 mi.)	42	86
HUDSON-BELK NORTHGAT Facility Id: 26892	1058 WEST CLUB BLVD	ENE 1/8 - 1/4 (0.226 mi.)	44	91
NC SCHOOL OF SCIENCE Facility Id: 13120	1219 BROAD STREET	W 1/4 - 1/2 (0.253 mi.)	N51	102
NC SCHOOL OF SCIENCE Facility Id: 21957	1219 BROAD STREET	W 1/4 - 1/2 (0.253 mi.)	N52	110
SLAUGHTER PROPERTY Facility Id: 9360	1121/1123 BROAD ST.	WSW 1/4 - 1/2 (0.255 mi.)	K53	113
FERRELL PROPERTY (GR Facility Id: 26266	2030 GUESS ROAD	NW 1/4 - 1/2 (0.257 mi.)	O56	119
BP STATION - BROAD S Facility Id: 21760	1101 BROAD STREET	SW 1/4 - 1/2 (0.278 mi.)	M59	127
ORTMAN RESIDENCE (ST Facility Id: 26725	1108 W. KNOX ST.	SSE 1/4 - 1/2 (0.311 mi.)	R66	140
SOUTHGATE & SON INSU Facility Id: 26589	1013 BROAD STREET	SW 1/4 - 1/2 (0.314 mi.)	Q68	143
EXXON RAS 4-4478 (19 Facility Id: 22320	3458HILLSBORO RAOD	E 1/4 - 1/2 (0.320 mi.)	69	147
PHILLIPS FOOD PLAZA Facility Id: 16146	2106 GUESS ROAD	NW 1/4 - 1/2 (0.328 mi.)	70	149
CRAIG & DENNETT RESI Facility Id: 26437	1012 W. KNOX STREET	SE 1/4 - 1/2 (0.353 mi.)	73	160
PITTS, MARC & BETH L Facility Id: 24268	917 BUCHANAN BOULEVA	SSE 1/4 - 1/2 (0.373 mi.)	77	169
CLAYTON, JEFFREY RES	1601 DELAWARE AVE.	WNW 1/4 - 1/2 (0.379 mi.)	T78	173

EXECUTIVE SUMMARY

Facility Id: 15080				
DAVIS, EVA PROPERTY	1603 DELEWARE AVENUE	WNW 1/4 - 1/2 (0.383 mi.)	T79	177
Facility Id: 16089				
GTE - KNOX	1807 KNOX STREET	SW 1/4 - 1/2 (0.393 mi.)	V83	184
Facility Id: 8219				
EAKES, ALICE PROPERT	1611 DELAWARE AVENUE	NW 1/4 - 1/2 (0.399 mi.)	U85	189
Facility Id: 26997				
PAYNE RESIDENCE, ZEL	1806 SUNSET AVENUE	NW 1/4 - 1/2 (0.406 mi.)	U87	195
Facility Id: 26673				
BORDELON PROPERTY (E	1808 FOREST ROAD	NNW 1/4 - 1/2 (0.407 mi.)	88	198
Facility Id: 26958				
SOLES, RICK PROPERTY	2200 GUESS ROAD	NW 1/4 - 1/2 (0.418 mi.)	W89	202
Facility Id: 87551				
EICHHORN, JEFF RESID	1301 MARYLAND AVE	W 1/4 - 1/2 (0.426 mi.)	X90	205
Facility Id: 26649				
TOBACCO WAREHOUSES	2000 BLOCK BROAD ST	N 1/4 - 1/2 (0.433 mi.)	94	214
Facility Id: 22809				
ARUMI PROPERTY (FRAN	2205 GUESS ROAD	NW 1/4 - 1/2 (0.435 mi.)	W97	218
Facility Id: 26350				
DURHAM FIRE STATION	1001 NINTH ST	WSW 1/4 - 1/2 (0.443 mi.)	AB101	226
Facility Id: 12651				
Facility Id: 8225				
COBLE ESTATE (HILDA)	2005 WEST CLUB BOULE	W 1/4 - 1/2 (0.448 mi.)	103	231
Facility Id: 33095				
HOLT, OLIMBE RESIDEN	1517 NORTH DUKE STRE	ESE 1/4 - 1/2 (0.452 mi.)	104	236
Facility Id: 26886				
PRESTON, SUE RESIDEN	1105 N. GREGSON STRE	SE 1/4 - 1/2 (0.477 mi.)	109	246
Facility Id: 26578				
BULL CITY OIL COMPAN	2014 BROAD STREET	N 1/4 - 1/2 (0.480 mi.)	AC110	250
Facility Id: 10565				
DEASON PROPERTY (FOR	908 WEST KNOX STREET	SE 1/4 - 1/2 (0.493 mi.)	AD115	262
Facility Id: 19424				

Other Ascertainable Records

DRYCLEANERS: Potential and known drycleaning sites, active and abandoned, that the Drycleaning Solvent Cleanup Program has knowledge of and entered into this database.

A review of the DRYCLEANERS list, as provided by EDR, and dated 09/08/2023 has revealed that there are 8 DRYCLEANERS sites within approximately 0.25 miles of the target property.

<u>Equal/Higher Elevation</u>	<u>Address</u>	<u>Direction / Distance</u>	<u>Map ID</u>	<u>Page</u>
PRIME CLEANERS Facility Id: 320015C	1720 GUESS RD SPACE	NNE 0 - 1/8 (0.016 mi.)	B7	9
SELF SERVICE LAUNDRY	12 NORTHGATE SHOPPIN	ENE 1/8 - 1/4 (0.167 mi.)	H30	58
NORTHGATE ONE HOUR C	10 NORTHGATE SHOPPIN	ENE 1/8 - 1/4 (0.167 mi.)	H31	59
ONE HOUR MARTINIZING	1105 WEST CLUB BOULE	ESE 1/8 - 1/4 (0.186 mi.)	F35	65
ONE HOUR MARTINIZING	1103 W CLUB BLVD	ESE 1/8 - 1/4 (0.188 mi.)	F37	75

EXECUTIVE SUMMARY

Facility Id: DC320013

NEW METHOD LAUNDRY & NORGE VILLAGE	1160 BROAD 1108 BROAD STREET	WSW 1/8 - 1/4 (0.232 mi.) WSW 1/8 - 1/4 (0.242 mi.)	K45 M47	95 97
C & F DRY CLEANERS	1106 BROAD	WSW 1/8 - 1/4 (0.246 mi.)	M49	100

EDR HIGH RISK HISTORICAL RECORDS

EDR Exclusive Records

EDR Hist Auto: EDR has searched selected national collections of business directories and has collected listings of potential gas station/filling station/service station sites that were available to EDR researchers. EDR's review was limited to those categories of sources that might, in EDR's opinion, include gas station/filling station/service station establishments. The categories reviewed included, but were not limited to gas, gas station, gasoline station, filling station, auto, automobile repair, auto service station, service station, etc. This database falls within a category of information EDR classifies as "High Risk Historical Records", or HRHR. EDR's HRHR effort presents unique and sometimes proprietary data about past sites and operations that typically create environmental concerns, but may not show up in current government records searches.

A review of the EDR Hist Auto list, as provided by EDR, has revealed that there are 12 EDR Hist Auto sites within approximately 0.125 miles of the target property.

<u>Equal/Higher Elevation</u>	<u>Address</u>	<u>Direction / Distance</u>	<u>Map ID</u>	<u>Page</u>
LESS AUTO SERV	1424 CLUB BLVD W	SSW 0 - 1/8 (0.003 mi.)	A2	8
POE SLS & SERV	1712 GUESS RD	NE 0 - 1/8 (0.015 mi.)	B3	8
DOWNEYS SERVICE STA	1722 GUESS RD	NNE 0 - 1/8 (0.015 mi.)	B4	9
COR GLOVERS GULF SER	1716 GUESS RD	NE 0 - 1/8 (0.015 mi.)	B5	9
COR MOORE 66 SERV GA	1803 GUESS RD	NNW 0 - 1/8 (0.046 mi.)	8	10
NORTHGATE AUTO REPAI	1501 GUESS RD	E 0 - 1/8 (0.083 mi.)	C11	13
CROWN CENTRAL PETROL	1203 W CLUB BLVD	SE 0 - 1/8 (0.084 mi.)	D12	13
GATES ESSO SERVICENT	1500 GUESS RD	E 0 - 1/8 (0.089 mi.)	C17	24
WATTS ST SERV STA	1424 GUESS RD	ESE 0 - 1/8 (0.098 mi.)	C19	24
JIFFY LUBE AUTO SVCS	1620 GUESS RD	NE 0 - 1/8 (0.102 mi.)	E22	41
COR BAKERS SLS & SER	1827 GUESS RD	NNW 0 - 1/8 (0.111 mi.)	23	42
RENNS AUTO RADIATOR	1529 WATTS	ESE 0 - 1/8 (0.117 mi.)	C24	42

EDR Hist Cleaner: EDR has searched selected national collections of business directories and has collected listings of potential dry cleaner sites that were available to EDR researchers. EDR's review was limited to those categories of sources that might, in EDR's opinion, include dry cleaning establishments. The categories reviewed included, but were not limited to dry cleaners, cleaners, laundry, laundromat, cleaning/laundry, wash & dry etc. This database falls within a category of information EDR classifies as "High Risk Historical Records", or HRHR. EDR's HRHR effort presents unique and sometimes proprietary data about past sites and operations that typically create environmental concerns, but may not show up in current government records searches.

A review of the EDR Hist Cleaner list, as provided by EDR, has revealed that there are 4 EDR Hist Cleaner sites within approximately 0.125 miles of the target property.

<u>Equal/Higher Elevation</u>	<u>Address</u>	<u>Direction / Distance</u>	<u>Map ID</u>	<u>Page</u>
ECON O WASH SELF SER	1403 CLUB BLVD W	S 0 - 1/8 (0.003 mi.)	A1	8
PRIME CLEANERS	1720 GUESS RD STE 10	NNE 0 - 1/8 (0.016 mi.)	B6	9

EXECUTIVE SUMMARY

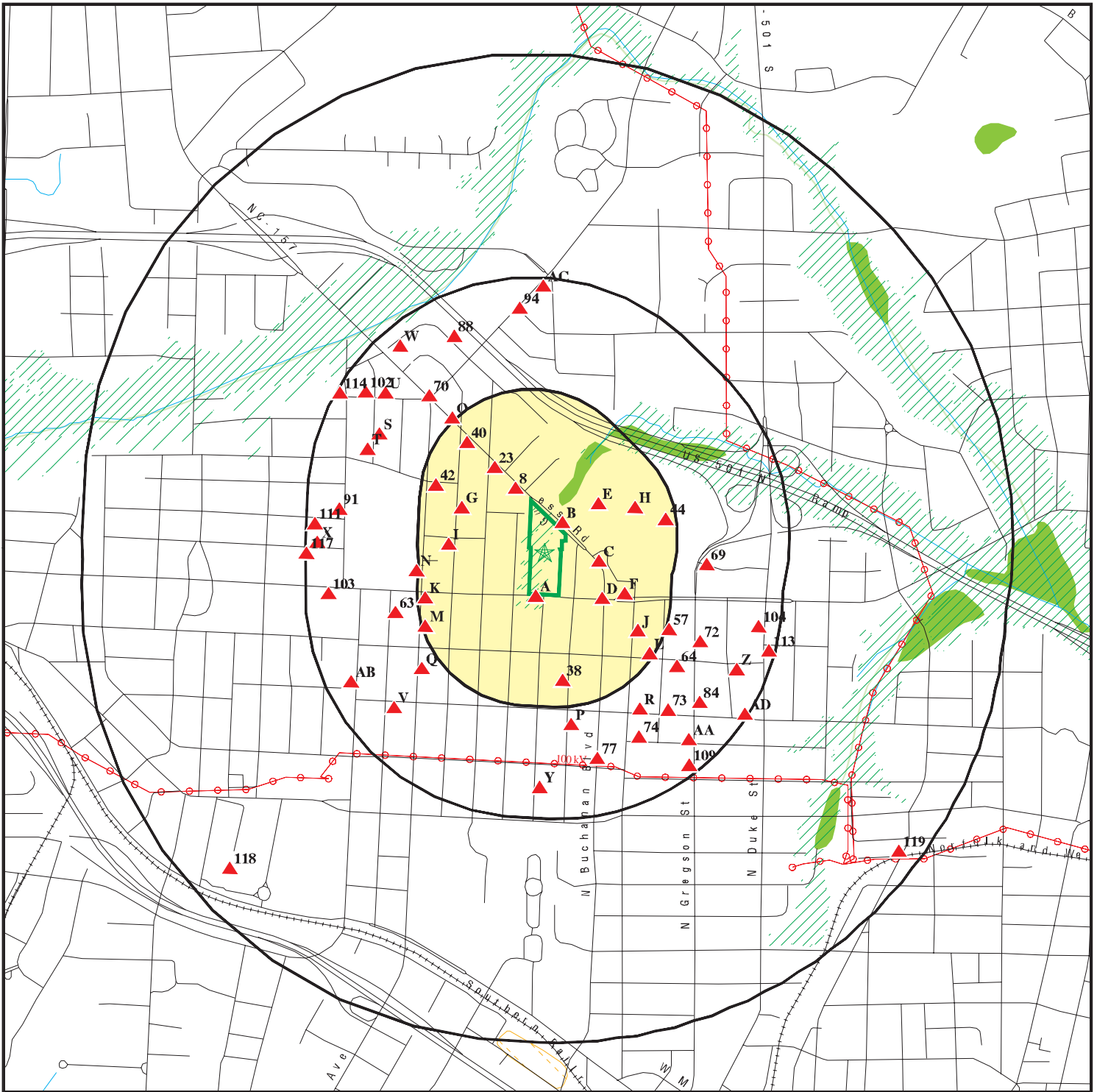
<u>Equal/Higher Elevation</u>	<u>Address</u>	<u>Direction / Distance</u>	<u>Map ID</u>	<u>Page</u>
DRAPERY CARE UNLIMIT	1520 GUESS RD	E 0 - 1/8 (0.086 mi.)	C16	23
TERRYS ONE HOUR MART	1207 BUCHANAN BLVD	SE 0 - 1/8 (0.097 mi.)	D18	24

EXECUTIVE SUMMARY


Due to poor or inadequate address information, the following sites were not mapped. Count: 3 records.


<u>Site Name</u>	<u>Database(s)</u>
TOBACCO WAREHOUSES	LUST
CITGO FOOD MART	LUST TRUST
DUKE HOMESTEAD HISTORIC SITE	LUST TRUST

OVERVIEW MAP - 7469958.30S



 Target Property

 Sites at elevations higher than or equal to the target property

 Sites at elevations lower than the target property


 Manufactured Gas Plants

 National Priority List Sites

 Dept. Defense Sites

 Indian Reservations BIA


 Power transmission lines

 Special Flood Hazard Area (1%)

 0.2% Annual Chance Flood Hazard

 National Wetland Inventory

 State Wetlands

 Hazardous Substance Disposal Sites

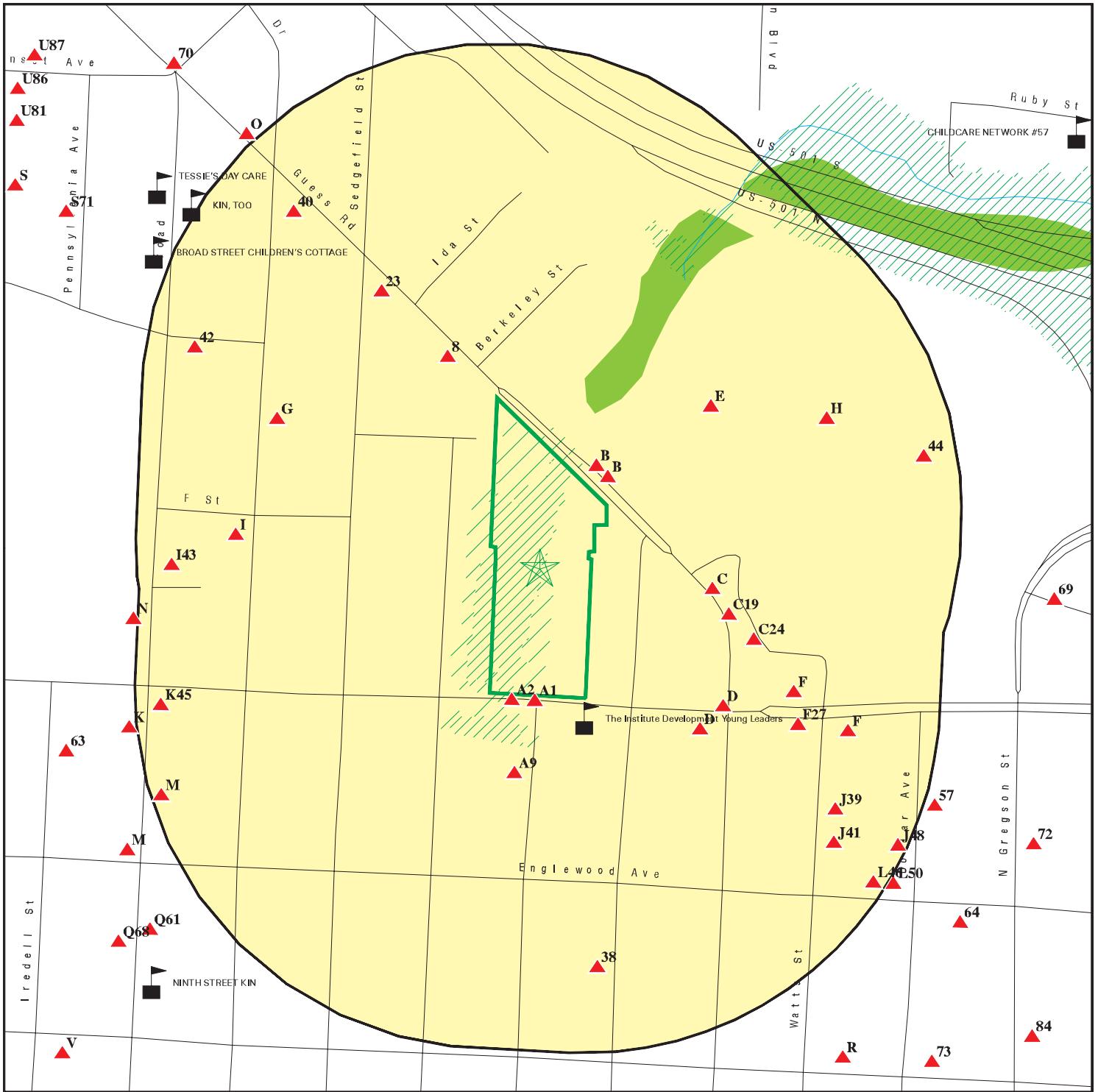


This report includes Interactive Map Layers to display and/or hide map information. The legend includes only those icons for the default map view.

SITE NAME: Walltown Park
 ADDRESS: 1308 West Club Boulevard
 Durham NC 27705
 LAT/LONG: 36.018383 / 78.914247

CLIENT: S&ME
 CONTACT: Chelsea Parra
 INQUIRY #: 7469958.30S
 DATE: October 13, 2023 5:11 pm

DETAIL MAP - 7469958.30S



Target Property

Sites at elevations higher than or equal to the target property

Sites at elevations lower than the target property

Manufactured Gas Plants

Sensitive Receptors

National Priority List Sites

Dept. Defense Sites

0 1/16 1/8 1/4 Miles

Indian Reservations BIA

Special Flood Hazard Area (1%)

0.2% Annual Chance Flood Hazard

National Wetland Inventory

State Wetlands

Hazardous Substance Disposal Sites

This report includes Interactive Map Layers to display and/or hide map information. The legend includes only those icons for the default map view.

SITE NAME: Walltown Park
 ADDRESS: 1308 West Club Boulevard
 Durham NC 27705
 LAT/LONG: 36.018383 / 78.914247

CLIENT: S&ME
 CONTACT: Chelsea Parra
 INQUIRY #: 7469958.30S
 DATE: October 13, 2023 5:12 pm

MAP FINDINGS SUMMARY

Database	Search Distance (Miles)	Target Property	< 1/8	1/8 - 1/4	1/4 - 1/2	1/2 - 1	> 1	Total Plotted
STANDARD ENVIRONMENTAL RECORDS								
<i>Lists of Federal NPL (Superfund) sites</i>								
NPL	1.000		0	0	0	0	NR	0
Proposed NPL	1.000		0	0	0	0	NR	0
NPL LIENS	1.000		0	0	0	0	NR	0
<i>Lists of Federal Delisted NPL sites</i>								
Delisted NPL	1.000		0	0	0	0	NR	0
<i>Lists of Federal sites subject to CERCLA removals and CERCLA orders</i>								
FEDERAL FACILITY	0.500		0	0	0	NR	NR	0
SEMS	0.500		0	0	0	NR	NR	0
<i>Lists of Federal CERCLA sites with NFRAP</i>								
SEMS-ARCHIVE	0.500		0	0	0	NR	NR	0
<i>Lists of Federal RCRA facilities undergoing Corrective Action</i>								
CORRACTS	1.000		0	0	0	0	NR	0
<i>Lists of Federal RCRA TSD facilities</i>								
RCRA-TSDF	0.500		0	0	0	NR	NR	0
<i>Lists of Federal RCRA generators</i>								
RCRA-LQG	0.250		0	0	NR	NR	NR	0
RCRA-SQG	0.250		0	0	NR	NR	NR	0
RCRA-VSQG	0.250		2	2	NR	NR	NR	4
<i>Federal institutional controls / engineering controls registries</i>								
LUCIS	0.500		0	0	0	NR	NR	0
US ENG CONTROLS	0.500		0	0	0	NR	NR	0
US INST CONTROLS	0.500		0	0	0	NR	NR	0
<i>Federal ERNS list</i>								
ERNS	TP		NR	NR	NR	NR	NR	0
<i>Lists of state- and tribal (Superfund) equivalent sites</i>								
NC HSDS	1.000		0	0	0	1	NR	1
<i>Lists of state- and tribal hazardous waste facilities</i>								
SHWS	1.000		0	0	0	2	NR	2
<i>Lists of state and tribal landfills and solid waste disposal facilities</i>								
SWF/LF	0.500		0	0	0	NR	NR	0

MAP FINDINGS SUMMARY

Database	Search Distance (Miles)	Target Property	< 1/8	1/8 - 1/4	1/4 - 1/2	1/2 - 1	> 1	Total Plotted
DEBRIS	0.500		0	0	0	NR	NR	0
OLI	0.500		0	0	0	NR	NR	0
LCID	0.500		0	0	0	NR	NR	0
<i>Lists of state and tribal leaking storage tanks</i>								
LAST	0.500		1	1	9	NR	NR	11
LUST	0.500		3	11	46	NR	NR	60
INDIAN LUST	0.500		0	0	0	NR	NR	0
LUST TRUST	0.500		2	7	32	NR	NR	41
<i>Lists of state and tribal registered storage tanks</i>								
FEMA UST	0.250		0	0	NR	NR	NR	0
UST	0.250		2	2	NR	NR	NR	4
AST	0.250		0	0	NR	NR	NR	0
INDIAN UST	0.250		0	0	NR	NR	NR	0
<i>State and tribal institutional control / engineering control registries</i>								
INST CONTROL	0.500		1	2	12	NR	NR	15
<i>Lists of state and tribal voluntary cleanup sites</i>								
VCP	0.500		0	0	0	NR	NR	0
INDIAN VCP	0.500		0	0	0	NR	NR	0
<i>Lists of state and tribal brownfield sites</i>								
BROWNFIELDS	0.500		0	0	0	NR	NR	0
<u>ADDITIONAL ENVIRONMENTAL RECORDS</u>								
<i>Local Brownfield lists</i>								
US BROWNFIELDS	0.500		0	0	0	NR	NR	0
<i>Local Lists of Landfill / Solid Waste Disposal Sites</i>								
HIST LF	0.500		0	0	0	NR	NR	0
SWRCY	0.500		0	0	0	NR	NR	0
INDIAN ODI	0.500		0	0	0	NR	NR	0
DEBRIS REGION 9	0.500		0	0	0	NR	NR	0
ODI	0.500		0	0	0	NR	NR	0
IHS OPEN DUMPS	0.500		0	0	0	NR	NR	0
<i>Local Lists of Hazardous waste / Contaminated Sites</i>								
US HIST CDL	TP		NR	NR	NR	NR	NR	0
US CDL	TP		NR	NR	NR	NR	NR	0
<i>Local Land Records</i>								
LIENS 2	TP		NR	NR	NR	NR	NR	0
<i>Records of Emergency Release Reports</i>								
HMIRS	TP		NR	NR	NR	NR	NR	0

MAP FINDINGS SUMMARY

Database	Search Distance (Miles)	Target Property	< 1/8	1/8 - 1/4	1/4 - 1/2	1/2 - 1	> 1	Total Plotted
SPILLS	TP		NR	NR	NR	NR	NR	0
IMD	0.500		4	7	27	NR	NR	38
SPILLS 90	TP		NR	NR	NR	NR	NR	0
SPILLS 80	TP		NR	NR	NR	NR	NR	0
Other Ascertainable Records								
RCRA NonGen / NLR	0.250		0	0	NR	NR	NR	0
FUDS	1.000		0	0	0	0	NR	0
DOD	1.000		0	0	0	0	NR	0
SCRD DRYCLEANERS	0.500		0	0	0	NR	NR	0
US FIN ASSUR	TP		NR	NR	NR	NR	NR	0
EPA WATCH LIST	TP		NR	NR	NR	NR	NR	0
2020 COR ACTION	0.250		0	0	NR	NR	NR	0
TSCA	TP		NR	NR	NR	NR	NR	0
TRIS	TP		NR	NR	NR	NR	NR	0
SSTS	TP		NR	NR	NR	NR	NR	0
ROD	1.000		0	0	0	0	NR	0
RMP	TP		NR	NR	NR	NR	NR	0
RAATS	TP		NR	NR	NR	NR	NR	0
PRP	TP		NR	NR	NR	NR	NR	0
PADS	TP		NR	NR	NR	NR	NR	0
ICIS	TP		NR	NR	NR	NR	NR	0
FTTS	TP		NR	NR	NR	NR	NR	0
MLTS	TP		NR	NR	NR	NR	NR	0
COAL ASH DOE	TP		NR	NR	NR	NR	NR	0
COAL ASH EPA	0.500		0	0	0	NR	NR	0
PCB TRANSFORMER	TP		NR	NR	NR	NR	NR	0
RADINFO	TP		NR	NR	NR	NR	NR	0
HIST FTTS	TP		NR	NR	NR	NR	NR	0
DOT OPS	TP		NR	NR	NR	NR	NR	0
CONSENT	1.000		0	0	0	0	NR	0
INDIAN RESERV	1.000		0	0	0	0	NR	0
FUSRAP	1.000		0	0	0	0	NR	0
UMTRA	0.500		0	0	0	NR	NR	0
LEAD SMELTERS	TP		NR	NR	NR	NR	NR	0
US AIRS	TP		NR	NR	NR	NR	NR	0
US MINES	0.250		0	0	NR	NR	NR	0
ABANDONED MINES	0.250		0	0	NR	NR	NR	0
MINES MRDS	0.250		0	0	NR	NR	NR	0
FINDS	TP		NR	NR	NR	NR	NR	0
DOCKET HWC	TP		NR	NR	NR	NR	NR	0
UXO	1.000		0	0	0	0	NR	0
ECHO	TP		NR	NR	NR	NR	NR	0
FUELS PROGRAM	0.250		0	0	NR	NR	NR	0
PFAS NPL	0.250		0	0	NR	NR	NR	0
PFAS FEDERAL SITES	0.250		0	0	NR	NR	NR	0
PFAS TRIS	0.250		0	0	NR	NR	NR	0
PFAS TSCA	0.250		0	0	NR	NR	NR	0
PFAS RCRA MANIFEST	0.250		0	0	NR	NR	NR	0
PFAS ATSDR	0.250		0	0	NR	NR	NR	0
PFAS WQP	0.250		0	0	NR	NR	NR	0

MAP FINDINGS SUMMARY

Database	Search Distance (Miles)	Target Property	< 1/8	1/8 - 1/4	1/4 - 1/2	1/2 - 1	> 1	Total Plotted
PFAS NPDES	0.250		0	0	NR	NR	NR	0
PFAS ECHO	0.250		0	0	NR	NR	NR	0
PFAS ECHO FIRE TRAINING	0.250		0	0	NR	NR	NR	0
PFAS PART 139 AIRPORT	0.250		0	0	NR	NR	NR	0
AQUEOUS FOAM NRC	0.250		0	0	NR	NR	NR	0
BIOSOLIDS	TP		NR	NR	NR	NR	NR	0
PFAS	0.250		0	0	NR	NR	NR	0
AIRS	TP		NR	NR	NR	NR	NR	0
ASBESTOS	TP		NR	NR	NR	NR	NR	0
CCB	0.500		0	0	0	NR	NR	0
COAL ASH	0.500		0	0	0	NR	NR	0
DRYCLEANERS	0.250		1	7	NR	NR	NR	8
Financial Assurance	TP		NR	NR	NR	NR	NR	0
NPDES	TP		NR	NR	NR	NR	NR	0
PCSRP	0.500		0	0	0	NR	NR	0
SEPT HAULERS	TP		NR	NR	NR	NR	NR	0
UIC	TP		NR	NR	NR	NR	NR	0
AOP	TP		NR	NR	NR	NR	NR	0
<u>EDR HIGH RISK HISTORICAL RECORDS</u>								
<i>EDR Exclusive Records</i>								
EDR MGP	1.000		0	0	0	0	NR	0
EDR Hist Auto	0.125		12	NR	NR	NR	NR	12
EDR Hist Cleaner	0.125		4	NR	NR	NR	NR	4
<u>EDR RECOVERED GOVERNMENT ARCHIVES</u>								
<i>Exclusive Recovered Govt. Archives</i>								
RGA HWS	TP		NR	NR	NR	NR	NR	0
RGA LF	TP		NR	NR	NR	NR	NR	0
RGA LUST	TP		NR	NR	NR	NR	NR	0
- Totals --		0	32	39	126	3	0	200

NOTES:

TP = Target Property

NR = Not Requested at this Search Distance

Sites may be listed in more than one database

MAP FINDINGS

Map ID
Direction
Distance
Elevation

Site

Database(s)

EDR ID Number
EPA ID Number

HSDS
Region
South
1/2-1
5164 ft.

LIGGETT & MYERS TOBACCO CO
, NC

NC HSDS **S102442265**
N/A

HSDS:

Name:	LIGGETT & MYERS TOBACCO CO
Address:	Not reported
City:	Not reported
Site Type:	1
Superfun Number:	Not reported
Total area in coverage units:	22447.6835938
Total perimeter in coverage units:	675.99877929
X-value coordinate in feet:	2025140.5
Y-value coordinate in feet:	819561.125
Sites designated as superfund cleanup sites:	163
Length of feature in internal units:	675.998776919
Area of feature in internal units squared:	22447.6862844

A1
South
< 1/8
0.003 mi.
15 ft.

ECON O WASH SELF SERVE
1403 CLUB BLVD W
DURHAM, NC

EDR Hist Cleaner **1014202913**
N/A

Site 1 of 3 in cluster A

Relative:
Higher

EDR Hist Cleaner

Actual:
358 ft.

Year:	Name:	Type:
1963	ECON O WASH SELF SERVE	LAUNDRIES-SELF SERVE

A2
SSW
< 1/8
0.003 mi.
16 ft.

LESS AUTO SERV
1424 CLUB BLVD W
DURHAM, NC

EDR Hist Auto **1014205656**
N/A

Site 2 of 3 in cluster A

Relative:
Higher

EDR Hist Auto

Actual:
355 ft.

Year:	Name:	Type:
1954	LESS AUTO SERV	AUTOMOBILE REPAIRING

B3
NE
< 1/8
0.015 mi.
80 ft.

POE SLS & SERV
1712 GUESS RD
WEST DURHAM, NC

EDR Hist Auto **1014204364**
N/A

Site 1 of 5 in cluster B

Relative:
Higher

EDR Hist Auto

Actual:
356 ft.

Year:	Name:	Type:
1954	POE SLS & SERV	GASOLINE STATIONS

MAP FINDINGS

Map ID			EDR ID Number
Direction			EPA ID Number
Distance			
Elevation	Site	Database(s)	

B4 NNE < 1/8 0.015 mi. 80 ft. Relative: Higher Actual: 350 ft.	DOWNEYS SERVICE STA 1722 GUESS RD DURHAM, NC Site 2 of 5 in cluster B EDR Hist Auto Year: Name: Type: 1958 DOWNEYS SERVICE STA GASOLINE STATIONS	EDR Hist Auto 	1014206387 N/A
--	---	--	-------------------

B5 NE < 1/8 0.015 mi. 81 ft. Relative: Higher Actual: 353 ft.	COR GLOVERS GULF SERV 1716 GUESS RD WEST DURHAM, NC Site 3 of 5 in cluster B EDR Hist Auto Year: Name: Type: 1954 COR GLOVERS GULF SERV GASOLINE STATIONS	EDR Hist Auto 	1014206001 N/A
---	--	--	-------------------

B6 NNE < 1/8 0.016 mi. 82 ft. Relative: Higher Actual: 351 ft.	PRIME CLEANERS 1720 GUESS RD STE 10 DURHAM, NC 27701 Site 4 of 5 in cluster B EDR Hist Cleaner Year: Name: Type: 2002 PRIME CLEANERS Drycleaning Plants, Except Rugs 2003 PRIME CLEANERS Drycleaning Plants, Except Rugs 2004 PRIME CLEANERS Drycleaning Plants, Except Rugs 2005 PRIME CLEANERS Drycleaning Plants, Except Rugs 2006 PRIME CLEANERS Drycleaning Plants, Except Rugs 2007 PRIME CLEANERS Drycleaning Plants, Except Rugs 2008 PRIME CLEANERS Drycleaning Plants, Except Rugs 2009 PRIME CLEANERS Drycleaning Plants, Except Rugs 2010 PRIME CLEANERS Drycleaning Plants, Except Rugs 2011 PRIME CLEANERS Drycleaning Plants, Except Rugs 2012 PRIME CLEANERS Drycleaning Plants, Except Rugs 2013 PRIME CLEANERS Drycleaning Plants, Except Rugs 2014 PRIME CLEANERS Drycleaning Plants, Except Rugs	EDR Hist Cleaner 	1020066941 N/A
--	---	---	-------------------

B7 NNE < 1/8 0.016 mi. 82 ft. Relative: Higher Actual: 351 ft.	PRIME CLEANERS 1720 GUESS RD SPACE 10 DURHAM, NC 27704 Site 5 of 5 in cluster B DRYCLEANERS: Name: PRIME CLEANERS AT NORTHGATE MALL Address: 1720 GUESS RD STE 10 City,State,Zip: DURHAM, NC Facility ID: 320015C Status: Not reported	DRYCLEANERS 	S117666676 N/A
--	--	--	-------------------

Map ID
 Direction
 Distance
 Elevation

MAP FINDINGS

Site

Database(s)

EDR ID Number
 EPA ID Number

PRIME CLEANERS (Continued)

S117666676

Priority: Not reported
 Rank: Not reported
 Lat/Long: Not reported
 Shopping Center: Not reported
 Certified Date: Not reported
 Project Manager: Not reported
 Phone Number: 919-707-8357
 X Coordinates: -78.914418
 Y Coordinates: 36.020526
 Object ID: 681
 Comments: Full Service (Active) Date Established: 1/1/2000

Name: PRIME CLEANERS
 Address: 1720 GUESS RD SPACE 10
 City,State,Zip: DURHAM, NC 27704
 Facility ID: Not reported
 Status: Not reported
 Priority: Not reported
 Rank: Not reported
 Lat/Long: Not reported
 Shopping Center: Not reported
 Certified Date: Not reported
 Project Manager: Not reported
 Phone Number: Not reported
 X Coordinates: -78.9135304
 Y Coordinates: 36.0206978
 Object ID: Not reported
 Comments: Not reported

Name: PRIME CLEANERS AT NORTHGATE MALL
 Address: 1720 GUESS RD STE 10
 City,State,Zip: DURHAM, NC
 Facility ID: 320015C
 Status: Not reported
 Priority: Not reported
 Rank: Not reported
 Lat/Long: Not reported
 Shopping Center: Not reported
 Certified Date: Not reported
 Project Manager: Not reported
 Phone Number: Not reported
 X Coordinates: Not reported
 Y Coordinates: Not reported
 Object ID: Not reported
 Comments: Full Service (Active)

8
NNW
< 1/8
0.046 mi.
242 ft.

COR MOORE 66 SERV GAS STA
1803 GUESS RD
DURHAM, NC

EDR Hist Auto **1014204003**
N/A

Relative:
Higher

EDR Hist Auto

Actual:
353 ft.

Year: Name:
 1958 COR MOORE 66 SERV GAS STA
 1958 GLOVERS GULF SERV

Type:
 GASOLINE STATIONS
 GASOLINE STATIONS

Map ID
 Direction
 Distance
 Elevation

MAP FINDINGS

Site

Database(s)

EDR ID Number
 EPA ID Number

A9
South
< 1/8
0.054 mi.
287 ft.

SPEIGHT PROPERTY
1115 ONSLOW DRIVE
DURHAM, NC 27705
Site 3 of 3 in cluster A

LAST **S110629375**
N/A

Relative:
Higher
Actual:
351 ft.

LAST:
 Name: SPEIGHT PROPERTY
 Address: 1115 ONSLOW DRIVE
 City,State,Zip: DURHAM, NC 27705
 Facility ID: Not reported
 UST Number: RA-92073
 Incident Number: 92066
 Contamination Type: SL
 Source Type: 14
 Product Type: P
 Date Reported: 07/24/2008
 Date Occur: 07/24/2008
 Cleanup: 07/24/2008
 Closure Request: Not reported
 Close Out: 10/17/2008
 Level Of Soil Cleanup Achieved: Not reported
 Tank Regulated Status: N
 # Of Supply Wells: 0
 Commercial/NonCommercial UST Site: N
 Risk Classification: L
 Risk Class Based On Review: L
 Corrective Action Plan Type: Not reported
 NOV Issue Date: Not reported
 NORR Issue Date: Not reported
 Site Priority: Not reported
 Phase Of LSA Req: Not reported
 Site Risk Reason: Not reported
 Land Use: RES
 MTBE: No
 MTBE1: Unknown
 Flag: Yes
 Flag1: No
 LUR Filed: Not reported
 Release Detection: 0
 Current Status: C
 RBCA GW: Not reported
 PTOPT: 4
 RPL: False
 CD Num: 0
 Reel Num: 0
 RPOW: False
 RPOP: False
 Error Flag: 0
 Error Code: N
 Valid: False
 Lat/Long: Not reported
 Lat/Long Decimal: 36.01629 -78.91455
 Testlat: Not reported
 Regional Officer Project Mgr: NPM
 Region: RAL
 Company: Not reported
 Contact Person: Kimberley Speight Property
 Telephone: 9194522525

Map ID
Direction
Distance
Elevation

MAP FINDINGS

Site

Database(s)

EDR ID Number
EPA ID Number

SPEIGHT PROPERTY (Continued)

S110629375

RP Address: 6504 Caverstone Drive
RP City,St,Zip: Durham, NC 27713
RP County: Not reported
Comments: 8/14/2008 Notice of Discharge Report AST leaked in the crawl space of residential home. 23 tons of impacted soil excavated by vac truck. Soil samples collected from the limits of the excavation (TPH only). Ranging from 37.9 ppm to 203ppm for 5030 and 136 ppm to 713 ppm for 3550. Sent a NORR to conduct IAR. WER// 9/8/2008 Spoke with Joseph Torian He stated that the leak occurred when a contractor repaired the furnace. During the repair a hole was in the pipe leading from the AST to the furnace. Approx. 20 gallons of fuel was in the AST and spilled before the spill was discovered. The contractor fixed the line, put more fuel in the AST then repaired the furnace. Sending a NORR. WER//

5 Min Quad: Not reported

PIRF:

Facility Id: 92066
Date Occurred: 7/24/2008
Date Reported: 7/24/2008
Description Of Incident: Release from a residential AST heating system. Approx 23 tons removed from crawspace. Contaminated soil remains.

Owner/Operator: Not reported
Ownership: 4
Operation Type: 5
Type: 4
Location: 7
Site Priority: Not reported
Priority Update: Not reported
Wells Affected Y/N: Not reported
Wells Affected Number: Not reported
Samples Taken By: y
Samples Include: Not reported
7#5 Min Quad: Not reported
5 Min Quad: Not reported
Pirf/Min Soil: Not reported
Release Code: 9
Cause: Not reported
Source: Not reported
Source Type: E

Last Modified: 10/17/2008
Incident Phase: CO
NOV Issued: Not reported
NORR Issued: Not reported
45 Day Report: Not reported
Public Meeting Held: Not reported
Corrective Action Planned: Not reported
SOC Signed: Not reported
Reclassification Report: Not reported
RS Designation: Not reported
Closure Request Date: Not reported
Close-out Report: Not reported

MAP FINDINGS

Map ID			EDR ID Number
Direction			EPA ID Number
Distance			
Elevation	Site	Database(s)	

C10	NORTHGATE MALL	LUST TRUST	S105218470
East	1501 GUESS RD		N/A
< 1/8	DURHAM, NC		
0.083 mi.			
440 ft.	Site 1 of 6 in cluster C		

Relative:	LUST TRUST:		
Higher	Name:	NORTHGATE MALL	
	Address:	1501 GUESS RD	
Actual:	City,State,Zip:	DURHAM, NC	
375 ft.	Facility ID:	Not reported	
	Site ID:	9552	
	Site Note:	Deductible is base 20K, 55% from 20K to 157,500; 25% from 157,500 to 1M, 40% from 1M to 1.5M	
	Site Eligible?:	True	
	Commercial Find:	100% Commercial	
	Priority Rank:	Not reported	
	Deductable Amount:	75000	
	3rd Party Deductable Amt:	100000	
	Sum 3rd Party Amt Applied:	0	

C11	NORTHGATE AUTO REPAIR	EDR Hist Auto	1014204412
East	1501 GUESS RD		N/A
< 1/8	DURHAM, NC 27701		
0.083 mi.			
440 ft.	Site 2 of 6 in cluster C		

Relative:	EDR Hist Auto		
Higher			
Actual:	Year:	Name:	Type:
375 ft.	1982	NORTHGATE AUTO REPAIR	Gasoline Service Stations
	1983	NORTHGATE AUTO REPAIR GAS STA	AUTOMOBILE REPAIRING
	1983	NORTHGATE AUTO REPAIR	Gasoline Service Stations
	1990	NORTHGATE AUTO REPAIR	AUTOMOBILE REPAIRING

D12	CROWN CENTRAL PETROLEUM CORP	EDR Hist Auto	1020640211
SE	1203 W CLUB BLVD		N/A
< 1/8	DURHAM, NC 27701		
0.084 mi.			
441 ft.	Site 1 of 6 in cluster D		

Relative:	EDR Hist Auto		
Higher			
Actual:	Year:	Name:	Type:
382 ft.	1973	NORTHGATE MOBILE CENTER	Gasoline Service Stations
	1974	NORTHGATE MOBILE CENTER	Gasoline Service Stations
	1975	NORTHGATE MOBILE CENTER	Gasoline Service Stations
	1976	NORTHGATE MOBILE CENTER	Gasoline Service Stations
	1977	NORTHGATE MOBILE CENTER	Gasoline Service Stations
	2001	CROWN CENTRAL PETROLEUM CORP	Gasoline Service Stations, NEC
	2002	CROWN CENTRAL PETROLEUM CORP	Gasoline Service Stations, NEC
	2003	CROWN CENTRAL PETROLEUM CORP	Gasoline Service Stations, NEC
	2004	CROWN CENTRAL PETROLEUM CORP	Gasoline Service Stations, NEC
	2005	CROWN CENTRAL PETROLEUM CORP	Gasoline Service Stations, NEC
	2006	CROWN CENTRAL PETROLEUM CORP	Gasoline Service Stations, NEC
	2007	CROWN CENTRAL PETROLEUM CORP	Gasoline Service Stations, NEC
	2008	CROWN CENTRAL PETROLEUM CORP	Gasoline Service Stations, NEC
	2009	CROWN CENTRAL PETROLEUM CORP	Gasoline Service Stations, NEC

Map ID
 Direction
 Distance
 Elevation

MAP FINDINGS

Site

Database(s)

EDR ID Number
 EPA ID Number

D13
SE
 < 1/8
 0.084 mi.
 441 ft.

FAST FARE NC 570
1203 W CLUB BLVD
DURHAM, NC 27701
 Site 2 of 6 in cluster D

RCRA-VSQG **1004745791**
NCD986174183

Relative:
Higher
Actual:
382 ft.

RCRA Listings:	19960916
Date Form Received by Agency:	Fast Fare Nc 570
Handler Name:	W CLUB BLVD
Handler Address:	DURHAM, NC 27701
Handler City,State,Zip:	NCD986174183
EPA ID:	RICHARD GARVINE
Contact Name:	PO BOX 1168
Contact Address:	BALTIMORE, MD 21203
Contact City,State,Zip:	410-659-4845
Contact Telephone:	Not reported
Contact Fax:	Not reported
Contact Email:	Not reported
Contact Title:	Not reported
EPA Region:	04
Land Type:	Private
Federal Waste Generator Description:	Conditionally Exempt Small Quantity Generator
Non-Notifier:	Not reported
Biennial Report Cycle:	Not reported
Accessibility:	Not reported
Active Site Indicator:	Handler Activities
State District Owner:	Not reported
State District:	Not reported
Mailing Address:	PO BOX 1168
Mailing City,State,Zip:	BALTIMORE, MD 21203
Owner Name:	Crown Central Petroleum Corp
Owner Type:	Private
Operator Name:	Not reported
Operator Type:	Not reported
Short-Term Generator Activity:	No
Importer Activity:	No
Mixed Waste Generator:	No
Transporter Activity:	No
Transfer Facility Activity:	No
Recycler Activity with Storage:	No
Small Quantity On-Site Burner Exemption:	No
Smelting Melting and Refining Furnace Exemption:	No
Underground Injection Control:	No
Off-Site Waste Receipt:	No
Universal Waste Indicator:	No
Universal Waste Destination Facility:	No
Federal Universal Waste:	No
Active Site State-Reg Handler:	---
Federal Facility Indicator:	Not reported
Hazardous Secondary Material Indicator:	NN
Sub-Part K Indicator:	Not reported
2018 GPRC Permit Baseline:	Not on the Baseline
2018 GPRC Renewals Baseline:	Not on the Baseline
202 GPRC Corrective Action Baseline:	No
Subject to Corrective Action Universe:	No
Non-TSDFs Where RCRA CA has Been Imposed Universe:	No
Corrective Action Priority Ranking:	No NCAPS ranking
Environmental Control Indicator:	No
Institutional Control Indicator:	No

Map ID
Direction
Distance
Elevation

MAP FINDINGS

Site

Database(s)

EDR ID Number
EPA ID Number

FAST FARE NC 570 (Continued)

1004745791

Human Exposure Controls Indicator:	N/A
Groundwater Controls Indicator:	N/A
Significant Non-Complier Universe:	No
Unaddressed Significant Non-Complier Universe:	No
Addressed Significant Non-Complier Universe:	No
Significant Non-Complier With a Compliance Schedule Universe:	No
Financial Assurance Required:	Not reported
Handler Date of Last Change:	20060104
Recognized Trader-Importer:	No
Recognized Trader-Exporter:	No
Importer of Spent Lead Acid Batteries:	No
Exporter of Spent Lead Acid Batteries:	No
Recycler Activity Without Storage:	Not reported
Manifest Broker:	Not reported
Sub-Part P Indicator:	No

Hazardous Waste Summary:

Waste Code:	D001
Waste Description:	Ignitable Waste

Handler - Owner Operator:

Owner/Operator Indicator:	Owner
Owner/Operator Name:	CROWN CENTRAL PETROLEUM CORP
Legal Status:	Private
Date Became Current:	Not reported
Date Ended Current:	Not reported
Owner/Operator Address:	PO BX 1168
Owner/Operator City,State,Zip:	BALTIMORE, MD 21203
Owner/Operator Telephone:	410-539-7400
Owner/Operator Telephone Ext:	Not reported
Owner/Operator Fax:	Not reported
Owner/Operator Email:	Not reported

Historic Generators:

Receive Date:	19960916
Handler Name:	FAST FARE NC 570
Federal Waste Generator Description:	Conditionally Exempt Small Quantity Generator
State District Owner:	Not reported
Large Quantity Handler of Universal Waste:	No
Recognized Trader Importer:	No
Recognized Trader Exporter:	No
Spent Lead Acid Battery Importer:	No
Spent Lead Acid Battery Exporter:	No
Current Record:	Yes
Non Storage Recycler Activity:	Not reported
Electronic Manifest Broker:	Not reported

List of NAICS Codes and Descriptions:

NAICS Codes:	No NAICS Codes Found
--------------	----------------------

Facility Has Received Notices of Violations:

Violations:	No Violations Found
-------------	---------------------

Map ID
 Direction
 Distance
 Elevation

MAP FINDINGS

Site

Database(s)

EDR ID Number
 EPA ID Number

FAST FARE NC 570 (Continued)

1004745791

Evaluation Action Summary:
 Evaluations:

No Evaluations Found

D14
SE
 < 1/8
 0.084 mi.
 441 ft.

SBOC 3111
1203 WEST CLUB BOULEVARD
DURHAM, NC 27701

Site 3 of 6 in cluster D

LUST **U001189113**
UST **N/A**
IMD

Financial Assurance

Relative:
Higher
Actual:
382 ft.

LUST:
 Name: CROWN STORE NC-570
 Address: 1203 WEST CLUB BOULEVARD
 City,State,Zip: DURHAM, NC 27701-1117
 Facility ID: 00-0-0000004597
 UST Number: RA-4985
 Incident Number: 26538
 Source Type: 3
 Date Reported: 03/01/2004
 Closure Request: Not reported
 Close Out: 10/16/2014
 Level Of Soil Cleanup Achieved: S1
 # Of Supply Wells: 0
 Commercial/NonCommercial UST Site: C
 Risk Classification: I
 Risk Class Based On Review: L
 Corrective Action Plan Type: Not reported
 NOV Issue Date: Not reported
 Site Priority: Not reported
 Phase Of LSA Req: 1
 Site Risk Reason: FG
 Land Use: RES
 MTBE: 0
 MTBE1: Y
 Flag: 0
 Flag1: 0
 LUR Filed: 11/17/2014
 GPS Confirmed: 90
 Current Status: C
 RBCA GW: G2
 PETOPT: 3
 RPL: False
 CD Num: 0
 Reel Num: 0
 RPOW: False
 RPOP: False
 Error Flag: 0
 Error Code: N
 Valid: False
 Testlat: Not reported
 Regional Officer Project Mgr: CAM
 Company: CROWN CENTRAL PETROLEUM
 Telephone: Not reported
 5 Min Quad: Not reported

LUST:
 ERR Type: Not reported
 UST Number: RA-4985

Map ID
Direction
Distance
Elevation

MAP FINDINGS

Site

Database(s)

EDR ID Number
EPA ID Number

SBOC 3111 (Continued)

U001189113

Facility Id: 26538
Date Occurred: 2004-02-23 00:00:00
Date Reported: 2004-03-01 00:00:00
Owner/Operator: Not reported
Ownership: 4
Operation Type: 6
Type: 3
Location: 1
Priority Update: Not reported
Wells Affected Y/N: N
Samples Include: Not reported
7#5 Minute Quad: 0
5 Minute Quad: Not reported
Pirf/Min Soil: Not reported
Release Code: Not reported
Source Code: Not reported
Err Type: 3
Cause: Not reported
Source: C
UST Number: C

LUST:

Incident Number: 26538
Last Modified: 10/16/2014
Incident Phase: CO
NOV Issued: Not reported
NORR Issued: Not reported
45 Day Report: Not reported
Public Meeting Held: Not reported
SOC Signed: Not reported
Reclassification Report: Not reported
RS Designation: Not reported
Closure Request Date: Not reported
Close-out Report: Not reported

UST:

Name: SBOC 3111
Address: 1203 WEST CLUB BOULEVARD
City,State,Zip: DURHAM, NC 27701-1117
Facility Id: 00-0-0000004597
Contact: SAMPSON-BLADEN OIL COMPANY, INCORPORATED
Contact Address1: PO BOX 469 / 932 US 421 N
Contact Address2: Not reported
Contact City/State/Zip: CLINTON, NC 28328-0469
FIPS County Desc: Durham
Latitude: 36.01654
Longitude: -78.9121

Click here to access the North Carolina DEQ records for this facility:

Tank Id: 1
Tank Status: Current
Installed Date: 09/26/1985
Perm Close Date: Not reported

Map ID
Direction
Distance
Elevation

MAP FINDINGS

Site

Database(s)

EDR ID Number
EPA ID Number

SBOC 3111 (Continued)

U001189113

Product Name: Gasoline, Gas Mix
Tank Capacity: 10000
Root Tank Id: Not reported
Main Tank: No
Compartment Tank: No
Manifold Tank: 0
Commercial: Yes
Regulated: Yes
Other CP Tank: Not reported
Overfill Protection Name: Auto Shutoff Device
Spill Protection Name: Catchment Basin
Leak Detection Name: Not reported
Decode for TCONS_KEY: Not reported
Decode for PCONS_KEY: Single Wall FRP
Decode for PSYS_KEY: Pressurized System

Tank Id: 2
Tank Status: Current
Installed Date: 09/26/1985
Perm Close Date: Not reported
Product Name: Gasoline, Gas Mix
Tank Capacity: 10000
Root Tank Id: Not reported
Main Tank: No
Compartment Tank: No
Manifold Tank: 0
Commercial: Yes
Regulated: Yes
Other CP Tank: Not reported
Overfill Protection Name: Overfill Alarm
Spill Protection Name: Catchment Basin
Leak Detection Name: Not reported
Decode for TCONS_KEY: Not reported
Decode for PCONS_KEY: Single Wall FRP
Decode for PSYS_KEY: Pressurized System

Tank Id: 3
Tank Status: Current
Installed Date: 09/26/1985
Perm Close Date: Not reported
Product Name: Gasoline, Gas Mix
Tank Capacity: 10000
Root Tank Id: Not reported
Main Tank: No
Compartment Tank: No
Manifold Tank: 0
Commercial: Yes
Regulated: Yes
Other CP Tank: Not reported
Overfill Protection Name: Auto Shutoff Device
Spill Protection Name: Catchment Basin
Leak Detection Name: Not reported
Decode for TCONS_KEY: Not reported
Decode for PCONS_KEY: Single Wall FRP
Decode for PSYS_KEY: Pressurized System

Map ID
Direction
Distance
Elevation

MAP FINDINGS

Site

Database(s)

EDR ID Number
EPA ID Number

SBOC 3111 (Continued)

U001189113

IMD:
Facility ID: Not reported
Name: FAST FARE #570
Address: 1203 W. CLUB BLVD.
City,State,Zip: DURHAM, NC 27701-1117
Date Occurred: Not reported
Submit Date: Not reported
Incident Desc: Not reported
Operator: Not reported
UST ID: RA-84
Incident ID: Not reported
Initials of UST Regional Contact: MRP
Regional Office: RAL
Responsible Party/Company Name: CROWN CENTRAL PETROLEUM CORPOR
Ownership: Not reported
Responsible Party Contact Name: JIM JANSEN
Operation: Not reported
Responsible Party Mailing Address: 8227 CLOVERLEAF DR.,STE.304
Responsible Party City,State,Zip: MILLERSVILLE, MD 21108-
Ownership: Not reported
Operation Type: Not reported
Responsible Party County: Not reported
Source: Leak-underground
Type: Not reported
Location: Not reported
Petroleum Type: PETROLEUM
Date Incident Reported: 1994-08-04 00:00:00
Whether Tank is Commercial or Non Commercial: COMMERCIAL
Site Priority: Not reported
Whether Tank is Regulated: REGULATED
Priority Update: Not reported
Notice of Regulatory Requirement: Not reported
Wells Affected: Not reported
Notice of Violation: Not reported
Phase 1 or Phase 2: Not reported
Num Affected: Not reported
Site Priority: E
Location: Not reported
Current Risk Condition: L
Sampled By: Not reported
Samples Include: Not reported
Initial reported risk of incident (never changes): L
7.5 Min Quad: Not reported
5 Min Quad: Not reported
Intermediate Condition Present: Not reported
Latitude: 0
Longitude: 0
Use of Land, Industrial: Not reported
Corrective Action Plan Selected - up to 5: Not reported
RBCA: Not reported
Date Close Review Requested From RP or Owner: Not reported
Date Case Closed: 1994-08-25 00:00:00
Extent of Contamination: None
Number of Supply Wells Located on Property: 0
MTBE in Well Y/N/U Yes, No or Unknown: 0
Facility Phone Number: 410 987-3696
MTBE in Groundwater Y/N/U Yes, No or Unknown: U

Map ID
 Direction
 Distance
 Elevation

MAP FINDINGS

Site

Database(s)

EDR ID Number
 EPA ID Number

SBOC 3111 (Continued)

U001189113

Date Land Use Restriction Filed:	Not reported
Date Cleanup Initiated:	1994-08-04 00:00:00
Record Status:	ARCHIVED RECORD
RBCA GW Codes:	Not reported
RBCA GW:	Not reported
Pollutant Type Present:	GASOLINE/DIESEL/KEROSENE
Reference Number for Media Disk for Archived Record:	45
RP Owner?:	False
RP Operator?:	False
RP Landowner?:	False
Comments:	Suspected release due to failed line tightness test. Helium test indicated bad o-ring at pump was allowing bleed-back into UST. Line passed tightness test after it was isolated from the tank.
GW Contam:	Not reported
Soil Contam:	Not reported
Contact Phone:	Not reported
Owner Company:	Not reported
Operator Address:	Not reported
Operator City,State,Zip:	Not reported
Operator County:	Not reported
Material:	Not reported
Qty Lost 1:	Not reported
Qty Recovered 1:	Not reported
Setting:	Not reported
Risk Site:	Not reported
Priority Code:	Not reported
Dem Contact:	Not reported
Wells Contam:	Not reported
Latitude Number:	Not reported
Longitude Number:	Not reported
Latitude Decimal:	Not reported
Longitude Decimal:	Not reported
GPS:	Not reported
Agency:	Not reported

NC Financial Assurance 1:

Name:	SBOC 3111
Address:	1203 WEST CLUB BOULEVARD
City,State,Zip:	DURHAM, NC 27701-1117
Facility ID:	00-0-0000004597
Region:	1
Financial Responsibility Desc:	Self-Insurance
Financial Responsibility Name:	Sampson-Bladen Oil Company, Inc.
Started Date:	Not reported
Ended Date:	Not reported

D15
SE
 < 1/8
 0.084 mi.
 441 ft.

CROWN STORE NC-570
1203 WEST CLUB BOULEVARD
DURHAM, NC

LUST TRUST **S106349212**
INST CONTROL **N/A**
IMD

Site 4 of 6 in cluster D

Relative:
Higher
Actual:
382 ft.

LUST TRUST:	
Name:	CROWN STORE NC-570
Address:	1203 WEST CLUB BOULEVARD
City,State,Zip:	DURHAM, NC
Facility ID:	0-004597

Map ID
Direction
Distance
Elevation

MAP FINDINGS

Site

Database(s)

EDR ID Number
EPA ID Number

CROWN STORE NC-570 (Continued)

S106349212

Site ID: 26538
Site Note: Commercial; \$20,000 deductible; 100% eligible for costs that exceed the \$20,000 deductible.[CGS 11/3/10]
Site Eligible?: True
Commercial Find: 100% Commercial
Priority Rank: Not reported
Deductable Amount: 20000
3rd Party Deductable Amt: 0
Sum 3rd Party Amt Applied: 0

INST CONTROL:

Name: CROWN STORE NC-570
Address: 1203 WEST CLUB BOULEVARD
City,State,Zip: DURHAM, NC
Project Number: RA-4985
Object ID: Not reported
DWM Contact: Raleigh Regional Office (919) 791-4200
DWM Program: Underground Storage Tank Section
Project Status: No Further Action
COC: Multi COC
Contamination Source: UST System
Received Date: 11/16/2014
Restricted Media: Multi-Media
Allowed Use: Media Restrictions Only
Certification: None
Plant Reception Date: Not reported
Instrument Status: Effective
Deed BK: Not reported
Deed PG: Not reported
Plat BK: Not reported
Plat PG: Not reported
Instrument: Notice and Restriction
Deed: Not reported
Deed Date: Recorded 11-16-2014
Plat: Not reported
Plat Date: Not reported
X Coord: 2025886.8325
Y Coord: 825019.27502

IMD:

Facility ID: 26538
Name: CROWN STORE NC-570
Address: 1203 WEST CLUB BOULEVARD
City,State,Zip: DURHAM, NC
Date Occurred: 2/23/2004
Submit Date: 3/1/2004
Incident Desc: Not reported
Operator: JOHN WOLF
UST ID: Not reported
Incident ID: Not reported
Initials of UST Regional Contact: Not reported
Regional Office: Not reported
Responsible Party/Company Name: Not reported
Ownership: 4
Responsible Party Contact Name: Not reported
Operation: 6

Map ID
Direction
Distance
Elevation

MAP FINDINGS

Site

Database(s)

EDR ID Number
EPA ID Number

CROWN STORE NC-570 (Continued)

S106349212

Responsible Party Mailing Address:	Not reported
Responsible Party City,State,Zip:	Not reported
Ownership:	Private
Operation Type:	Commercial
Responsible Party County:	Not reported
Source:	Leak-underground
Type:	GASOLINE/DIESEL
Location:	1
Petroleum Type:	Not reported
Date Incident Reported:	Not reported
Whether Tank is Commercial or Non Commercial:	Not reported
Site Priority:	Not reported
Whether Tank is Regulated:	Not reported
Priority Update:	Not reported
Notice of Regulatory Requirement:	Not reported
Wells Affected:	No
Notice of Violation:	Not reported
Phase 1 or Phase 2:	Not reported
Num Affected:	Not reported
Site Priority:	Not reported
Location:	Facility
Current Risk Condition:	Not reported
Sampled By:	0
Samples Include:	Not reported
Initial reported risk of incident (never changes):	Not reported
7.5 Min Quad:	Not reported
5 Min Quad:	Not reported
Intermediate Condition Present:	Not reported
Latitude:	Not reported
Longitude:	Not reported
Use of Land, Industrial:	Not reported
Corrective Action Plan Selected - up to 5:	Not reported
RBCA:	Not reported
Date Close Review Requested From RP or Owner:	Not reported
Date Case Closed:	Not reported
Extent of Contamination:	Not reported
Number of Supply Wells Located on Property:	Not reported
MTBE in Well Y/N/U Yes, No or Unknown:	Not reported
Facility Phone Number:	Not reported
MTBE in Groundwater Y/N/U Yes, No or Unknown:	Not reported
Date Land Use Restriction Filed:	Not reported
Date Cleanup Initiated:	Not reported
Record Status:	Not reported
RBCA GW Codes:	Not reported
RBCA GW:	Not reported
Pollutant Type Present:	Not reported
Reference Number for Media Disk for Archived Record:	Not reported
RP Owner?:	Not reported
RP Operator?:	Not reported
RP Landowner?:	Not reported
Comments:	Not reported
GW Contam:	Yes, Groundwater Contamination has been detected
Soil Contam:	No
Contact Phone:	Not reported
Owner Company:	CROWN CENTRAL PETROLEUM
Operator Address:	ONE NORTH CHARLES STREET
Operator City,State,Zip:	BALTIMORE, MD 21203-

Map ID
 Direction
 Distance
 Elevation

MAP FINDINGS

Site

Database(s)

EDR ID Number
 EPA ID Number

CROWN STORE NC-570 (Continued)

S106349212

Operator County:	Not reported
Material:	Not reported
Qty Lost 1:	Not reported
Qty Recovered 1:	Not reported
Setting:	Not reported
Risk Site:	I
Priority Code:	Not reported
Dem Contact:	MRP
Wells Contam:	Not reported
Latitude Number:	Not reported
Longitude Number:	Not reported
Latitude Decimal:	Not reported
Longitude Decimal:	Not reported
GPS:	6
Agency:	DWM
Status:	
Facility ID:	26538
Last Modified:	2014-10-16 00:00:00
Incident Phase:	CO
NOV Issued:	Not reported
NORR Issued:	Not reported
45 Day Report:	Not reported
Public Meeting Held:	Not reported
Corrective Action Planned:	Not reported
SOC Sighned:	Not reported
Reclassification Report:	Not reported
RS Designation:	Not reported
Closure Request Date:	Not reported
Close-out Report:	Not reported

C16
East
< 1/8
0.086 mi.
455 ft.

DRAPERY CARE UNLIMITED INC
1520 GUESS RD
DURHAM, NC 27701
Site 3 of 6 in cluster C

EDR Hist Cleaner **1019975437**
N/A

Relative:
Higher

EDR Hist Cleaner

Actual:
375 ft.

Year:	Name:	Type:
1987	DRAPERY CARE UNLIMITED INC	Drycleaning Plants, Except Rugs
1988	DRAPERY CARE UNLIMITED INC	Drycleaning Plants, Except Rugs
1989	DRAPERY CARE UNLIMITED INC	Drycleaning Plants, Except Rugs
1990	DRAPERY CARE UNLIMITED INC	Drycleaning Plants, Except Rugs
1991	DRAPERY CARE UNLIMITED INC	Drycleaning Plants, Except Rugs

MAP FINDINGS

Map ID			EDR ID Number
Direction			EPA ID Number
Distance			
Elevation	Site	Database(s)	

C17	GATES ESSO SERVICENTER	EDR Hist Auto	1014205082
East	1500 GUESS RD		N/A
< 1/8	DURHAM, NC 27701		
0.089 mi.			
470 ft.	Site 4 of 6 in cluster C		
Relative:	EDR Hist Auto		
Higher			
Actual:	Year: Name:	Type:	
375 ft.	1969 GATES ESSO SERVICENTER	GASOLINE STATIONS	

D18	TERRYS ONE HOUR MARTINIZING	EDR Hist Cleaner	1014202960
SE	1207 BUCHANAN BLVD N		N/A
< 1/8	DURHAM, NC 27701		
0.097 mi.			
513 ft.	Site 5 of 6 in cluster D		
Relative:	EDR Hist Cleaner		
Higher			
Actual:	Year: Name:	Type:	
382 ft.	1979 ONE HOUR MARTINIZING	LAUNDRIES	
	1979 ONE HOUR MARTINIZING	CLEANERS	
	1979 ONE HOUR MARTINIZING	LAUNDRIES-SELF SERVICE	
	1983 TERRYS ONE HOUR MARTINIZING	CLEANERS AND DYERS	
	1990 A DURHAM DRY CLEANERS	CLEANERS AND DYERS	

C19	WATTS ST SERV STA	EDR Hist Auto	1014203989
ESE	1424 GUESS RD		N/A
< 1/8	WEST DURHAM, NC		
0.098 mi.			
520 ft.	Site 5 of 6 in cluster C		
Relative:	EDR Hist Auto		
Higher			
Actual:	Year: Name:	Type:	
376 ft.	1944 WATTS ST SERV STA	GASOLINE AND OIL SERVICE STATIONS	
	1954 COR LESS AUTO SERV	AUTOMOBILE REPAIRING	

D20	NORTHGATE AUTOMOTIVE REPAIR	LUST	S101523882
SE	CLUB & BUCHANAN STREETS	IMD	N/A
< 1/8	DURHAM, NC 27707		
0.101 mi.			
535 ft.	Site 6 of 6 in cluster D		
Relative:	LUST:		
Higher	Name:	NORTHGATE AUTOMOTIVE REPAIR	
Actual:	Address:	CLUB & BUCHANAN STREETS	
382 ft.	City,State,Zip:	DURHAM, NC 27707-5217	
	Facility ID:	Not reported	
	UST Number:	RA-1514	
	Incident Number:	9552	
	Source Type:	3	
	Date Reported:	11/24/1992	
	Closure Request:	Not reported	
	Close Out:	05/26/2006	
	Level Of Soil Cleanup Achieved:	S1	
	# Of Supply Wells:	0	

Map ID
Direction
Distance
Elevation

MAP FINDINGS

Site

Database(s)

EDR ID Number
EPA ID Number

NORTHGATE AUTOMOTIVE REPAIR (Continued)

S101523882

Commercial/NonCommercial UST Site: C
Risk Classification: L
Risk Class Based On Review: L
Corrective Action Plan Type: Not reported
NOV Issue Date: Not reported
Site Priority: 80E
Phase Of LSA Req: Not reported
Site Risk Reason: F
Land Use: RES
MTBE: 0
MTBE1: N
Flag: 0
Flag1: 0
LUR Filed: Not reported
GPS Confirmed: Not reported
Current Status: A
RBCA GW: G1
PETOPT: 3
RPL: False
CD Num: 307
Reel Num: 204
RPOW: False
RPOP: False
Error Flag: 0
Error Code: N
Valid: False
Testlat: Not reported
Regional Officer Project Mgr: MRP
Company: NORTHGATE ASSOCIATES
Telephone: 919-286-4407
5 Min Quad: Not reported

LUST:
ERR Type: Not reported
UST Number: RA-1514
Facility Id: 9552
Date Occurred: 1992-09-30 00:00:00
Date Reported: 1992-12-10 00:00:00
Owner/Operator: RICHARD A. MCKOWN
Ownership: 4
Operation Type: 6
Type: 3
Location: 1
Priority Update: 1998-04-16 00:00:00
Wells Affected Y/N: Not reported
Samples Include: 0
7#5 Minute Quad: Not reported
5 Minute Quad: Not reported
Pirf/Min Soil: Not reported
Release Code: Not reported
Source Code: Pirf
Err Type: Not reported
Cause: Not reported
Source: Not reported
UST Number: Not reported

LUST:

Map ID
Direction
Distance
Elevation

MAP FINDINGS

Site

Database(s)

EDR ID Number
EPA ID Number

NORTHGATE AUTOMOTIVE REPAIR (Continued)

S101523882

Incident Number: 9552
Last Modified: 5/26/2006
Incident Phase: CO
NOV Issued: Not reported
NORR Issued: Not reported
45 Day Report: Not reported
Public Meeting Held: Not reported
SOC Signed: Not reported
Reclassification Report: Not reported
RS Designation: Not reported
Closure Request Date: Not reported
Close-out Report: Not reported

IMD:

Facility ID: 9552
Name: NORTHGATE AUTOMOTIVE REPAIR
Address: CLUB & BUCHANAN STREETS
City,State,Zip: DURHAM, NC
Date Occurred: 9/30/1992
Submit Date: 12/10/1992
Incident Desc: ENVIR. ASSESSMENT DISCOVERED SOIL CONTAMINATION.
Operator: RICHARD A. MCKOWN
UST ID: Not reported
Incident ID: Not reported
Initials of UST Regional Contact: Not reported
Regional Office: Not reported
Responsible Party/Company Name: Not reported
Ownership: 4
Responsible Party Contact Name: Not reported
Operation: 6
Responsible Party Mailing Address: Not reported
Responsible Party City,State,Zip: Not reported
Ownership: Private
Operation Type: Commercial
Responsible Party County: Not reported
Source: Leak-underground
Type: GASOLINE/DIESEL
Location: 1
Petroleum Type: Not reported
Date Incident Reported: Not reported
Whether Tank is Commercial or Non Commercial: Not reported
Site Priority: 80E
Whether Tank is Regulated: Not reported
Priority Update: 4/16/1998
Notice of Regulatory Requirement: Not reported
Wells Affected: Not reported
Notice of Violation: Not reported
Phase 1 or Phase 2: Not reported
Num Affected: 0
Site Priority: Not reported
Location: Facility
Current Risk Condition: Not reported
Sampled By: Not reported
Samples Include: Not reported
Initial reported risk of incident (never changes): Not reported
7.5 Min Quad: Not reported

Map ID
Direction
Distance
Elevation

MAP FINDINGS

Site

Database(s)

EDR ID Number
EPA ID Number

NORTHGATE AUTOMOTIVE REPAIR (Continued)

S101523882

5 Min Quad:	Not reported
Intermediate Condition Present:	Not reported
Latitude:	36.01694444
Longitude:	-78.91111111
Use of Land, Industrial:	Not reported
Corrective Action Plan Selected - up to 5:	Not reported
RBCA:	Not reported
Date Close Review Requested From RP or Owner:	Not reported
Date Case Closed:	Not reported
Extent of Contamination:	Not reported
Number of Supply Wells Located on Property:	Not reported
MTBE in Well Y/N/U Yes, No or Unknown:	Not reported
Facility Phone Number:	Not reported
MTBE in Groundwater Y/N/U Yes, No or Unknown:	Not reported
Date Land Use Restriction Filed:	Not reported
Date Cleanup Initiated:	Not reported
Record Status:	Not reported
RBCA GW Codes:	Not reported
RBCA GW:	Not reported
Pollutant Type Present:	Not reported
Reference Number for Media Disk for Archived Record:	Not reported
RP Owner?:	Not reported
RP Operator?:	Not reported
RP Landowner?:	Not reported
Comments:	Not reported
GW Contam:	Yes, Groundwater Contamination has been detected
Soil Contam:	No
Contact Phone:	919-286-4407
Owner Company:	NORTHGATE ASSOCIATES
Operator Address:	P.O. BOX 2476
Operator City,State,Zip:	DURHAM, NC 27705-
Operator County:	Not reported
Material:	WASTE OIL
Qty Lost 1:	Not reported
Qty Recovered 1:	Not reported
Material:	GASOLINE
Qty Lost:	Not reported
Qty Recovered:	Not reported
Setting:	3
Risk Site:	L
Priority Code:	L
Dem Contact:	MRP
Wells Contam:	Not reported
Latitude Number:	360101
Longitude Number:	785440
Latitude Decimal:	36.0169444444444
Longitude Decimal:	78.9111111111111
GPS:	NOD
Agency:	DWM
Status:	
Facility ID:	9552
Last Modified:	2006-05-26 00:00:00
Incident Phase:	CO
NOV Issued:	Not reported
NORR Issued:	Not reported
45 Day Report:	Not reported
Public Meeting Held:	Not reported

Map ID
 Direction
 Distance
 Elevation

MAP FINDINGS

Site

Database(s)

EDR ID Number
 EPA ID Number

NORTHGATE AUTOMOTIVE REPAIR (Continued)

S101523882

Corrective Action Planned:	Not reported
SOC Sighned:	Not reported
Reclassification Report:	Not reported
RS Designation:	Not reported
Closure Request Date:	Not reported
Close-out Report:	Not reported

E21
NE
 < 1/8
 0.102 mi.
 537 ft.

SEARS #6612
1620 GUESS RD
DURHAM, NC 27701
 Site 1 of 2 in cluster E

RCRA-VSQQ 1000369178
LUST NCD981753882
UST
IMD
UIC

Relative:
Higher
Actual:
363 ft.

RCRA Listings:	
Date Form Received by Agency:	20000627
Handler Name:	Sears #6612
Handler Address:	GUESS RD
Handler City,State,Zip:	DURHAM, NC 27701
EPA ID:	NCD981753882
Contact Name:	KATHLEEN FLAHERTY
Contact Address:	3333 BEVERLY RD A2-238A
Contact City,State,Zip:	HOFFMAN ESTATES, IL 60179
Contact Telephone:	847-286-7199
Contact Fax:	Not reported
Contact Email:	Not reported
Contact Title:	Not reported
EPA Region:	04
Land Type:	Private
Federal Waste Generator Description:	Conditionally Exempt Small Quantity Generator
Non-Notifier:	Not reported
Biennial Report Cycle:	Not reported
Accessibility:	Not reported
Active Site Indicator:	Handler Activities
State District Owner:	Not reported
State District:	Not reported
Mailing Address:	BEVERLY RD A2-238A
Mailing City,State,Zip:	HOFFMAN ESTATES, IL 60179
Owner Name:	Sears Roebuck & Company
Owner Type:	Private
Operator Name:	Not reported
Operator Type:	Not reported
Short-Term Generator Activity:	No
Importer Activity:	No
Mixed Waste Generator:	No
Transporter Activity:	No
Transfer Facility Activity:	No
Recycler Activity with Storage:	No
Small Quantity On-Site Burner Exemption:	No
Smelting Melting and Refining Furnace Exemption:	No
Underground Injection Control:	No
Off-Site Waste Receipt:	No
Universal Waste Indicator:	No
Universal Waste Destination Facility:	No
Federal Universal Waste:	No
Active Site State-Reg Handler:	---
Federal Facility Indicator:	Not reported
Hazardous Secondary Material Indicator:	NN

Map ID
Direction
Distance
Elevation

MAP FINDINGS

Site

Database(s)

EDR ID Number
EPA ID Number

SEARS #6612 (Continued)

1000369178

Sub-Part K Indicator:	Not reported
2018 GPRC Permit Baseline:	Not on the Baseline
2018 GPRC Renewals Baseline:	Not on the Baseline
202 GPRC Corrective Action Baseline:	No
Subject to Corrective Action Universe:	No
Non-TSDFs Where RCRA CA has Been Imposed Universe:	No
Corrective Action Priority Ranking:	No NCAPS ranking
Environmental Control Indicator:	No
Institutional Control Indicator:	No
Human Exposure Controls Indicator:	N/A
Groundwater Controls Indicator:	N/A
Significant Non-Complier Universe:	No
Unaddressed Significant Non-Complier Universe:	No
Addressed Significant Non-Complier Universe:	No
Significant Non-Complier With a Compliance Schedule Universe:	No
Financial Assurance Required:	Not reported
Handler Date of Last Change:	20060104
Recognized Trader-Importer:	No
Recognized Trader-Exporter:	No
Importer of Spent Lead Acid Batteries:	No
Exporter of Spent Lead Acid Batteries:	No
Recycler Activity Without Storage:	Not reported
Manifest Broker:	Not reported
Sub-Part P Indicator:	No

Hazardous Waste Summary:

Waste Code: D039
Waste Description: Tetrachloroethylene

Waste Code: F004
Waste Description: The Following Spent Nonhalogenated Solvents: Cresols, Cresylic Acid, And Nitrobenzene; And The Still Bottoms From The Recovery Of These Solvents; All Spent Solvent Mixtures/Blends Containing, Before Use, A Total Of Ten Percent Or More (By Volume) Of One Or More Of The Above Nonhalogenated Solvents Or Those Solvents Listed In F001, F002, And F005; And Still Bottoms From The Recovery Of These Spent Solvents And Spent Solvent Mixtures.

Handler - Owner Operator:

Owner/Operator Indicator:	Owner
Owner/Operator Name:	SEARS ROEBUCK & COMPANY
Legal Status:	Private
Date Became Current:	Not reported
Date Ended Current:	Not reported
Owner/Operator Address:	333 BEVERLY RD
Owner/Operator City,State,Zip:	HOFFMAN ESTATES, IL 60179
Owner/Operator Telephone:	847-286-7199
Owner/Operator Telephone Ext:	Not reported
Owner/Operator Fax:	Not reported
Owner/Operator Email:	Not reported

Historic Generators:

Receive Date:	20000627
Handler Name:	SEARS #6612
Federal Waste Generator Description:	Conditionally Exempt Small Quantity Generator

Map ID
Direction
Distance
Elevation

MAP FINDINGS

Site

Database(s)

EDR ID Number
EPA ID Number

SEARS #6612 (Continued)

1000369178

State District Owner:	Not reported
Large Quantity Handler of Universal Waste:	No
Recognized Trader Importer:	No
Recognized Trader Exporter:	No
Spent Lead Acid Battery Importer:	No
Spent Lead Acid Battery Exporter:	No
Current Record:	Yes
Non Storage Recycler Activity:	Not reported
Electronic Manifest Broker:	Not reported

List of NAICS Codes and Descriptions:

NAICS Codes:	No NAICS Codes Found
--------------	----------------------

Has the Facility Received Notices of Violations:

Found Violation:	Yes
Agency Which Determined Violation:	State
Violation Short Description:	Generators - General
Date Violation was Determined:	19951019
Actual Return to Compliance Date:	19951030
Return to Compliance Qualifier:	Observed
Violation Responsible Agency:	State
Scheduled Compliance Date:	19951106
Enforcement Identifier:	003
Date of Enforcement Action:	19951019
Enforcement Responsible Agency:	State
Enforcement Docket Number:	95-811
Enforcement Attorney:	NC
Corrective Action Component:	No
Appeal Initiated Date:	Not reported
Appeal Resolution Date:	Not reported
Disposition Status Date:	Not reported
Disposition Status:	Not reported
Disposition Status Description:	Not reported
Consent/Final Order Sequence Number:	Not reported
Consent/Final Order Respondent Name:	Not reported
Consent/Final Order Lead Agency:	Not reported
Enforcement Type:	WRITTEN INFORMAL
Enforcement Responsible Person:	NC022
Enforcement Responsible Sub-Organization:	11
SEP Sequence Number:	Not reported
SEP Expenditure Amount:	Not reported
SEP Scheduled Completion Date:	Not reported
SEP Actual Date:	Not reported
SEP Defaulted Date:	Not reported
SEP Type:	Not reported
SEP Type Description:	Not reported
Proposed Amount:	Not reported
Final Monetary Amount:	Not reported
Paid Amount:	Not reported
Final Count:	Not reported
Final Amount:	Not reported

Found Violation:	No
Agency Which Determined Violation:	Not reported
Violation Short Description:	Not reported
Date Violation was Determined:	Not reported

Map ID
Direction
Distance
Elevation

MAP FINDINGS

Site

Database(s)

EDR ID Number
EPA ID Number

SEARS #6612 (Continued)

1000369178

Actual Return to Compliance Date:	Not reported
Return to Compliance Qualifier:	Not reported
Violation Responsible Agency:	Not reported
Scheduled Compliance Date:	Not reported
Enforcement Identifier:	Not reported
Date of Enforcement Action:	Not reported
Enforcement Responsible Agency:	Not reported
Enforcement Docket Number:	Not reported
Enforcement Attorney:	Not reported
Corrective Action Component:	Not reported
Appeal Initiated Date:	Not reported
Appeal Resolution Date:	Not reported
Disposition Status Date:	Not reported
Disposition Status:	Not reported
Disposition Status Description:	Not reported
Consent/Final Order Sequence Number:	Not reported
Consent/Final Order Respondent Name:	Not reported
Consent/Final Order Lead Agency:	Not reported
Enforcement Type:	Not reported
Enforcement Responsible Person:	Not reported
Enforcement Responsible Sub-Organization:	Not reported
SEP Sequence Number:	Not reported
SEP Expenditure Amount:	Not reported
SEP Scheduled Completion Date:	Not reported
SEP Actual Date:	Not reported
SEP Defaulted Date:	Not reported
SEP Type:	Not reported
SEP Type Description:	Not reported
Proposed Amount:	Not reported
Final Monetary Amount:	Not reported
Paid Amount:	Not reported
Final Count:	Not reported
Final Amount:	Not reported
Found Violation:	No
Agency Which Determined Violation:	Not reported
Violation Short Description:	Not reported
Date Violation was Determined:	Not reported
Actual Return to Compliance Date:	Not reported
Return to Compliance Qualifier:	Not reported
Violation Responsible Agency:	Not reported
Scheduled Compliance Date:	Not reported
Enforcement Identifier:	Not reported
Date of Enforcement Action:	Not reported
Enforcement Responsible Agency:	Not reported
Enforcement Docket Number:	Not reported
Enforcement Attorney:	Not reported
Corrective Action Component:	Not reported
Appeal Initiated Date:	Not reported
Appeal Resolution Date:	Not reported
Disposition Status Date:	Not reported
Disposition Status:	Not reported
Disposition Status Description:	Not reported
Consent/Final Order Sequence Number:	Not reported
Consent/Final Order Respondent Name:	Not reported
Consent/Final Order Lead Agency:	Not reported
Enforcement Type:	Not reported

Map ID
Direction
Distance
Elevation

MAP FINDINGS

Site

Database(s)

EDR ID Number
EPA ID Number

SEARS #6612 (Continued)

1000369178

Enforcement Responsible Person:	Not reported
Enforcement Responsible Sub-Organization:	Not reported
SEP Sequence Number:	Not reported
SEP Expenditure Amount:	Not reported
SEP Scheduled Completion Date:	Not reported
SEP Actual Date:	Not reported
SEP Defaulted Date:	Not reported
SEP Type:	Not reported
SEP Type Description:	Not reported
Proposed Amount:	Not reported
Final Monetary Amount:	Not reported
Paid Amount:	Not reported
Final Count:	Not reported
Final Amount:	Not reported
Found Violation:	Yes
Agency Which Determined Violation:	State
Violation Short Description:	Generators - General
Date Violation was Determined:	19941123
Actual Return to Compliance Date:	19941216
Return to Compliance Qualifier:	Observed
Violation Responsible Agency:	State
Scheduled Compliance Date:	19941231
Enforcement Identifier:	002
Date of Enforcement Action:	19941123
Enforcement Responsible Agency:	State
Enforcement Docket Number:	95-189
Enforcement Attorney:	NC
Corrective Action Component:	No
Appeal Initiated Date:	Not reported
Appeal Resolution Date:	Not reported
Disposition Status Date:	Not reported
Disposition Status:	Not reported
Disposition Status Description:	Not reported
Consent/Final Order Sequence Number:	Not reported
Consent/Final Order Respondent Name:	Not reported
Consent/Final Order Lead Agency:	Not reported
Enforcement Type:	WRITTEN INFORMAL
Enforcement Responsible Person:	NC022
Enforcement Responsible Sub-Organization:	11
SEP Sequence Number:	Not reported
SEP Expenditure Amount:	Not reported
SEP Scheduled Completion Date:	Not reported
SEP Actual Date:	Not reported
SEP Defaulted Date:	Not reported
SEP Type:	Not reported
SEP Type Description:	Not reported
Proposed Amount:	Not reported
Final Monetary Amount:	Not reported
Paid Amount:	Not reported
Final Count:	Not reported
Final Amount:	Not reported
Found Violation:	Yes
Agency Which Determined Violation:	State
Violation Short Description:	Generators - General
Date Violation was Determined:	19951019

Map ID
Direction
Distance
Elevation

MAP FINDINGS

Site

Database(s)

EDR ID Number
EPA ID Number

SEARS #6612 (Continued)

1000369178

Actual Return to Compliance Date:	19951030
Return to Compliance Qualifier:	Observed
Violation Responsible Agency:	State
Scheduled Compliance Date:	19951106
Enforcement Identifier:	003
Date of Enforcement Action:	19951019
Enforcement Responsible Agency:	State
Enforcement Docket Number:	95-811
Enforcement Attorney:	NC
Corrective Action Component:	No
Appeal Initiated Date:	Not reported
Appeal Resolution Date:	Not reported
Disposition Status Date:	Not reported
Disposition Status:	Not reported
Disposition Status Description:	Not reported
Consent/Final Order Sequence Number:	Not reported
Consent/Final Order Respondent Name:	Not reported
Consent/Final Order Lead Agency:	Not reported
Enforcement Type:	WRITTEN INFORMAL
Enforcement Responsible Person:	NC022
Enforcement Responsible Sub-Organization:	11
SEP Sequence Number:	Not reported
SEP Expenditure Amount:	Not reported
SEP Scheduled Completion Date:	Not reported
SEP Actual Date:	Not reported
SEP Defaulted Date:	Not reported
SEP Type:	Not reported
SEP Type Description:	Not reported
Proposed Amount:	Not reported
Final Monetary Amount:	Not reported
Paid Amount:	Not reported
Final Count:	Not reported
Final Amount:	Not reported
Found Violation:	No
Agency Which Determined Violation:	Not reported
Violation Short Description:	Not reported
Date Violation was Determined:	Not reported
Actual Return to Compliance Date:	Not reported
Return to Compliance Qualifier:	Not reported
Violation Responsible Agency:	Not reported
Scheduled Compliance Date:	Not reported
Enforcement Identifier:	Not reported
Date of Enforcement Action:	Not reported
Enforcement Responsible Agency:	Not reported
Enforcement Docket Number:	Not reported
Enforcement Attorney:	Not reported
Corrective Action Component:	Not reported
Appeal Initiated Date:	Not reported
Appeal Resolution Date:	Not reported
Disposition Status Date:	Not reported
Disposition Status:	Not reported
Disposition Status Description:	Not reported
Consent/Final Order Sequence Number:	Not reported
Consent/Final Order Respondent Name:	Not reported
Consent/Final Order Lead Agency:	Not reported
Enforcement Type:	Not reported

Map ID
Direction
Distance
Elevation

MAP FINDINGS

Site

Database(s)

EDR ID Number
EPA ID Number

SEARS #6612 (Continued)

1000369178

Enforcement Responsible Person: Not reported
Enforcement Responsible Sub-Organization: Not reported
SEP Sequence Number: Not reported
SEP Expenditure Amount: Not reported
SEP Scheduled Completion Date: Not reported
SEP Actual Date: Not reported
SEP Defaulted Date: Not reported
SEP Type: Not reported
SEP Type Description: Not reported
Proposed Amount: Not reported
Final Monetary Amount: Not reported
Paid Amount: Not reported
Final Count: Not reported
Final Amount: Not reported

Evaluation Action Summary:

Evaluation Date: 19951019
Evaluation Responsible Agency: State
Found Violation: Yes
Evaluation Type Description: FOCUSED COMPLIANCE INSPECTION
Evaluation Responsible Person Identifier: NC022
Evaluation Responsible Sub-Organization: 11
Actual Return to Compliance Date: 19951030
Scheduled Compliance Date: 19951106
Date of Request: Not reported
Date Response Received: Not reported
Request Agency: Not reported
Former Citation: Not reported

Evaluation Date: 19900709
Evaluation Responsible Agency: State
Found Violation: No
Evaluation Type Description: COMPLIANCE EVALUATION INSPECTION ON-SITE
Evaluation Responsible Person Identifier: Not reported
Evaluation Responsible Sub-Organization: Not reported
Actual Return to Compliance Date: Not reported
Scheduled Compliance Date: Not reported
Date of Request: Not reported
Date Response Received: Not reported
Request Agency: Not reported
Former Citation: Not reported

Evaluation Date: 19941216
Evaluation Responsible Agency: State
Found Violation: No
Evaluation Type Description: COMPLIANCE SCHEDULE EVALUATION
Evaluation Responsible Person Identifier: NC058
Evaluation Responsible Sub-Organization: 02
Actual Return to Compliance Date: Not reported
Scheduled Compliance Date: Not reported
Date of Request: Not reported
Date Response Received: Not reported
Request Agency: Not reported
Former Citation: Not reported

Evaluation Date: 19941123
Evaluation Responsible Agency: State

Map ID
Direction
Distance
Elevation

MAP FINDINGS

Site

Database(s)

EDR ID Number
EPA ID Number

SEARS #6612 (Continued)

1000369178

Found Violation:	Yes
Evaluation Type Description:	FOLLOW-UP INSPECTION
Evaluation Responsible Person Identifier:	NC022
Evaluation Responsible Sub-Organization:	11
Actual Return to Compliance Date:	19941216
Scheduled Compliance Date:	19941231
Date of Request:	Not reported
Date Response Received:	Not reported
Request Agency:	Not reported
Former Citation:	Not reported
Evaluation Date:	19951030
Evaluation Responsible Agency:	State
Found Violation:	Yes
Evaluation Type Description:	COMPLIANCE SCHEDULE EVALUATION
Evaluation Responsible Person Identifier:	NC022
Evaluation Responsible Sub-Organization:	11
Actual Return to Compliance Date:	19951030
Scheduled Compliance Date:	19951106
Date of Request:	Not reported
Date Response Received:	Not reported
Request Agency:	Not reported
Former Citation:	Not reported
Evaluation Date:	19970707
Evaluation Responsible Agency:	State
Found Violation:	No
Evaluation Type Description:	COMPLIANCE EVALUATION INSPECTION ON-SITE
Evaluation Responsible Person Identifier:	NC035
Evaluation Responsible Sub-Organization:	07
Actual Return to Compliance Date:	Not reported
Scheduled Compliance Date:	Not reported
Date of Request:	Not reported
Date Response Received:	Not reported
Request Agency:	Not reported
Former Citation:	Not reported

LUST:

Name:	SEARS ROEBUCK AND CO.
Address:	1620 GUESS RD
City,State,Zip:	DURHAM, NC 27701-
Facility ID:	00-0-0000015849
UST Number:	RA-1725
Incident Number:	10569
Source Type:	3
Date Reported:	04/30/1993
Closure Request:	2002-04-16 00:00:00
Close Out:	01/31/2023
Level Of Soil Cleanup Achieved:	S2
# Of Supply Wells:	0
Commercial/NonCommercial UST Site:	C
Risk Classification:	L
Risk Class Based On Review:	L
Corrective Action Plan Type:	Not reported
NOV Issue Date:	Not reported
Site Priority:	30E

Map ID
Direction
Distance
Elevation

MAP FINDINGS

Site

Database(s)

EDR ID Number
EPA ID Number

SEARS #6612 (Continued)

1000369178

Phase Of LSA Req: Not reported
Site Risk Reason: Not reported
Land Use: IND
MTBE: 0
MTBE1: U
Flag: 0
Flag1: 0
LUR Filed: 01/25/2023
GPS Confirmed: 31
Current Status: C
RBCA GW: G2
PETOPT: 3
RPL: False
CD Num: Not reported
Reel Num: Not reported
RPOW: False
RPOP: False
Error Flag: 0
Error Code: N
Valid: False
Testlat: Not reported
Regional Officer Project Mgr: CAM
Company: SEARS, ROEBUCK & CO.-ENV.AFFS.
Telephone: (312) 875-886
5 Min Quad: Not reported

LUST:
ERR Type: Not reported
UST Number: RA-1725
Facility Id: 10569
Date Occurred: 1992-08-06 00:00:00
Date Reported: 1993-07-22 00:00:00
Owner/Operator: BERNADINE G. PALKA
Ownership: 4
Operation Type: 6
Type: 3
Location: 1
Priority Update: 1998-04-16 00:00:00
Wells Affected Y/N: Not reported
Samples Include: 0
7#5 Minute Quad: Not reported
5 Minute Quad: Not reported
Pirf/Min Soil: Not reported
Release Code: Not reported
Source Code: Min_Soil
Err Type: Not reported
Cause: Not reported
Source: Not reported
UST Number: Not reported

LUST:
Incident Number: 10569
Last Modified: 1/31/2023
Incident Phase: CO
NOV Issued: Not reported
NORR Issued: Not reported
45 Day Report: Not reported

Map ID
Direction
Distance
Elevation

MAP FINDINGS

Site

Database(s)

EDR ID Number
EPA ID Number

SEARS #6612 (Continued)

1000369178

Public Meeting Held: Not reported
SOC Signed: Not reported
Reclassification Report: Not reported
RS Designation: Not reported
Closure Request Date: Not reported
Close-out Report: Not reported

UST:

Name: SEARS, ROEBUCK AND CO.
Address: 1620 GUESS ROAD
City,State,Zip: DURHAM, NC 27701
Facility Id: 00-0-0000015849
Contact: SEARS, ROEBUCK AND CO.
Contact Address1: 1620 GUESS ROAD
Contact Address2: Not reported
Contact City/State/Zip: DURHAM, NC 27701
FIPS County Desc: Durham
Latitude: 36.02002
Longitude: -78.9120

[Click here to access the North Carolina DEQ records for this facility:](#)

Tank Id: 1
Tank Status: Removed
Installed Date: 03/14/1972
Perm Close Date: 08/04/1992
Product Name: Gasoline, Gas Mix
Tank Capacity: 10000
Root Tank Id: Not reported
Main Tank: No
Compartment Tank: No
Manifold Tank: Not reported
Commercial: Yes
Regulated: Yes
Other CP Tank: Not reported
Overfill Protection Name: Unknown
Spill Protection Name: Unknown
Leak Detection Name: Not reported
Decode for TCONS_KEY: Not reported
Decode for PCONS_KEY: Single Wall Steel
Decode for PSYS_KEY: Unknown

Tank Id: 2
Tank Status: Removed
Installed Date: 03/14/1972
Perm Close Date: 08/04/1992
Product Name: Gasoline, Gas Mix
Tank Capacity: 10000
Root Tank Id: Not reported
Main Tank: No
Compartment Tank: No
Manifold Tank: Not reported
Commercial: Yes
Regulated: Yes

Map ID
Direction
Distance
Elevation

MAP FINDINGS

Site

Database(s)

EDR ID Number
EPA ID Number

SEARS #6612 (Continued)

1000369178

Other CP Tank: Not reported
Overfill Protection Name: Unknown
Spill Protection Name: Unknown
Leak Detection Name: Not reported
Decode for TCONS_KEY: Not reported
Decode for PCONS_KEY: Single Wall Steel
Decode for PSYS_KEY: Unknown

Tank Id: 3
Tank Status: Removed
Installed Date: 03/14/1972
Perm Close Date: 08/04/1992
Product Name: Gasoline, Gas Mix
Tank Capacity: 10000
Root Tank Id: Not reported
Main Tank: No
Compartment Tank: No
Manifold Tank: Not reported
Commercial: Yes
Regulated: Yes
Other CP Tank: Not reported
Overfill Protection Name: Unknown
Spill Protection Name: Unknown
Leak Detection Name: Not reported
Decode for TCONS_KEY: Not reported
Decode for PCONS_KEY: Single Wall Steel
Decode for PSYS_KEY: Unknown

Tank Id: 4
Tank Status: Removed
Installed Date: 03/14/1972
Perm Close Date: 08/04/1992
Product Name: Gasoline, Gas Mix
Tank Capacity: 10000
Root Tank Id: Not reported
Main Tank: No
Compartment Tank: No
Manifold Tank: Not reported
Commercial: Yes
Regulated: Yes
Other CP Tank: Not reported
Overfill Protection Name: Unknown
Spill Protection Name: Unknown
Leak Detection Name: Not reported
Decode for TCONS_KEY: Not reported
Decode for PCONS_KEY: Single Wall Steel
Decode for PSYS_KEY: Unknown

Tank Id: 5
Tank Status: Removed
Installed Date: 03/14/1972
Perm Close Date: 08/04/1992
Product Name: Gasoline, Gas Mix
Tank Capacity: 500

Map ID
Direction
Distance
Elevation

MAP FINDINGS

Site

Database(s)

EDR ID Number
EPA ID Number

SEARS #6612 (Continued)

1000369178

Root Tank Id: Not reported
Main Tank: No
Compartment Tank: No
Manifold Tank: Not reported
Commercial: Yes
Regulated: Yes
Other CP Tank: Not reported
Overfill Protection Name: Unknown
Spill Protection Name: Unknown
Leak Detection Name: Not reported
Decode for TCONS_KEY: Not reported
Decode for PCONS_KEY: Single Wall Steel
Decode for PSYS_KEY: Unknown

IMD:

Facility ID: 10569
Name: SEARS ROEBUCK AND CO.
Address: 1620 GUESS RD
City,State,Zip: DURHAM, NC
Date Occurred: 8/6/1992
Submit Date: 7/22/1993
Incident Desc: SOIL CONTAMINATION DISCOVERED UPON REMOVAL OF USTS.
Operator: BERNADINE G. PALKA
UST ID: Not reported
Incident ID: Not reported
Initials of UST Regional Contact: Not reported
Regional Office: Not reported
Responsible Party/Company Name: Not reported
Ownership: 4
Responsible Party Contact Name: Not reported
Operation: 6
Responsible Party Mailing Address: Not reported
Responsible Party City,State,Zip: Not reported
Ownership: Private
Operation Type: Commercial
Responsible Party County: Not reported
Source: Leak-underground
Type: GASOLINE/DIESEL
Location: 1
Petroleum Type: Not reported
Date Incident Reported: Not reported
Whether Tank is Commercial or Non Commercial: Not reported
Site Priority: 30E
Whether Tank is Regulated: Not reported
Priority Update: 4/16/1998
Notice of Regulatory Requirement: Not reported
Wells Affected: Not reported
Notice of Violation: Not reported
Phase 1 or Phase 2: Not reported
Num Affected: 0
Site Priority: Not reported
Location: Facility
Current Risk Condition: Not reported
Sampled By: Not reported
Samples Include: Not reported
Initial reported risk of incident (never changes): Not reported
7.5 Min Quad: Not reported

Map ID
 Direction
 Distance
 Elevation

MAP FINDINGS

Site

Database(s)

EDR ID Number
 EPA ID Number

SEARS #6612 (Continued)

1000369178

5 Min Quad:	Not reported
Intermediate Condition Present:	Not reported
Latitude:	36.01833333
Longitude:	-78.9125
Use of Land, Industrial:	Not reported
Corrective Action Plan Selected - up to 5:	Not reported
RBCA:	Not reported
Date Close Review Requested From RP or Owner:	Not reported
Date Case Closed:	Not reported
Extent of Contamination:	Not reported
Number of Supply Wells Located on Property:	Not reported
MTBE in Well Y/N/U Yes, No or Unknown:	Not reported
Facility Phone Number:	Not reported
MTBE in Groundwater Y/N/U Yes, No or Unknown:	Not reported
Date Land Use Restriction Filed:	Not reported
Date Cleanup Initiated:	Not reported
Record Status:	Not reported
RBCA GW Codes:	Not reported
RBCA GW:	Not reported
Pollutant Type Present:	Not reported
Reference Number for Media Disk for Archived Record:	Not reported
RP Owner?:	Not reported
RP Operator?:	Not reported
RP Landowner?:	Not reported
Comments:	Not reported
GW Contam:	Yes, Groundwater Contamination has been detected
Soil Contam:	No
Contact Phone:	(312) 875-886
Owner Company:	SEARS, ROEBUCK & CO.-ENV.AFFS.
Operator Address:	3333 BEVERLY ROAD
Operator City,State,Zip:	HOFFMAN ESTATES, IL 60192-3322
Operator County:	Not reported
Material:	GASOLINE
Qty Lost 1:	Not reported
Qty Recovered 1:	Not reported
Material:	OIL AND GREASE
Qty Lost:	Not reported
Qty Recovered:	Not reported
Setting:	3
Risk Site:	L
Priority Code:	L
Dem Contact:	MRP
Wells Contam:	Not reported
Latitude Number:	360106
Longitude Number:	785445
Latitude Decimal:	36.01833333333333
Longitude Decimal:	78.9125
GPS:	7
Agency:	DWM
Status:	
Facility ID:	10569
Last Modified:	2023-01-31 00:00:00
Incident Phase:	CO
NOV Issued:	Not reported
NORR Issued:	Not reported
45 Day Report:	Not reported
Public Meeting Held:	Not reported

Map ID
Direction
Distance
Elevation

MAP FINDINGS

Site

Database(s)

EDR ID Number
EPA ID Number

SEARS #6612 (Continued)

1000369178

Corrective Action Planned: Not reported
SOC Sighned: Not reported
Reclassification Report: Not reported
RS Designation: Not reported
Closure Request Date: Not reported
Close-out Report: Not reported

UIC:

Name: SEARS FACILITY #1045 (SEARS AUTO CENTER)
Address: 1620 GUESS RD
City,State,Zip: DURHAM, NC 27701
Permit Num: WI0500176
Permit Type: Injection In situ Groundwater Remediation Well
Environmental Interest Number: BIMS006789
Env Interest Status: Active
Latitude: 36.0186
Longitude: -78.9122

Name: SEARS FACILITY #1045 (SEARS AUTO CENTER)
Address: 1620 GUESS RD
City,State,Zip: DURHAM, NC 27701
Permit Num: WI0500176
Permit Type: Injection In situ Groundwater Remediation Well
Environmental Interest Number: BIMS006790
Env Interest Status: Temporarily Abandoned
Latitude: 36.0186
Longitude: -78.9122

Name: SEARS FACILITY #1045 (SEARS AUTO CENTER)
Address: 1620 GUESS RD
City,State,Zip: DURHAM, NC 27701
Permit Num: WI0500176
Permit Type: Injection In situ Groundwater Remediation Well
Environmental Interest Number: BIMS007082
Env Interest Status: Temporarily Abandoned
Latitude: 36.0186
Longitude: -78.9122

E22
NE
< 1/8
0.102 mi.
537 ft.

JIFFY LUBE AUTO SVCS
1620 GUESS RD
DURHAM, NC 27701

EDR Hist Auto 1014204754
N/A

Site 2 of 2 in cluster E

Relative:
Higher

EDR Hist Auto

Actual:
363 ft.

Year: Name:
1990 SEARS AUTO SERVICE CENTER
1997 JIFFY LUBE AUTO SVCS

Type:
AUTOMOBILE REPAIRING
AUTOMOBILE LUBRICATION SERVICE

MAP FINDINGS

Map ID			EDR ID Number
Direction			EPA ID Number
Distance			
Elevation	Site	Database(s)	

23 NNW < 1/8 0.111 mi. 587 ft.	COR BAKERS SLS & SERV FILL 1827 GUESS RD WEST DURHAM, NC	EDR Hist Auto	1014205049 N/A
Relative: Higher			
Actual: 364 ft.			
	Year: 1949	Name: COR BAKERS SLS & SERV FILL	Type: GASOLINE STATIONS

C24 ESE < 1/8 0.117 mi. 617 ft.	RENNS AUTO RADIATOR SERVICE 1529 WATTS DURHAM, NC	EDR Hist Auto	1014204671 N/A
Relative: Higher			
Actual: 375 ft.			
	Year: 1975	Name: ACE GLASS CO	Type: AUTOMOBILE REPAIRING & SERVICE
		1975 RENNS AUTO RADIATOR SERVICE	AUTOMOBILE REPAIRING & SERVICE
		1979 ACE GLASS CO	AUTOMOBILE REPAIRING & SERVICE

F25 ESE 1/8-1/4 0.146 mi. 773 ft.	NORTHGATE EXPRESS 1130 WEST CLUB BLVD DURHAM, NC 27701	LUST UST Financial Assurance	U003136227 N/A
Relative: Higher			
Actual: 372 ft.			
	LUST: Name: NORTHGATE SHELL STATION Address: 1130 WEST CLUB BLVD City,State,Zip: DURHAM, NC 27701-1116 Facility ID: 00-0-0000015963 UST Number: RA-2490 Incident Number: 15968 Source Type: 3 Date Reported: 12/21/1994 Closure Request: Not reported Close Out: Not reported Level Of Soil Cleanup Achieved: Not reported # Of Supply Wells: 0 Commercial/NonCommercial UST Site: C Risk Classification: I Risk Class Based On Review: I Corrective Action Plan Type: EN NOV Issue Date: Not reported Site Priority: 140E Phase Of LSA Req: 1 Site Risk Reason: FG Land Use: RES MTBE: 0 MTBE1: Y Flag: 0 Flag1: 0 LUR Filed: Not reported GPS Confirmed: 31		

Map ID
Direction
Distance
Elevation

MAP FINDINGS

Site

Database(s)

EDR ID Number
EPA ID Number

NORTHGATE EXPRESS (Continued)

U003136227

Current Status: C
RBCA GW: Not reported
PETOPT: 3
RPL: False
CD Num: Not reported
Reel Num: Not reported
RPOW: False
RPOP: False
Error Flag: 0
Error Code: N
Valid: False
Testlat: Not reported
Regional Officer Project Mgr: CAM
Company: QUALITY OIL COMPANY
Telephone: 919-722-3441
5 Min Quad: Not reported

LUST:
ERR Type: Not reported
UST Number: RA-2490
Facility Id: 15968
Date Occurred: 1994-12-01 00:00:00
Date Reported: 1996-07-17 00:00:00
Owner/Operator: DANNY STROUD
Ownership: 4
Operation Type: 6
Type: 3
Location: 1
Priority Update: 1998-04-16 00:00:00
Wells Affected Y/N: N
Samples Include: 0
7#5 Minute Quad: 3
5 Minute Quad: 1
Pirf/Min Soil: Not reported
Release Code: I42P
Source Code: Pirf
Err Type: Not reported
Cause: Not reported
Source: Not reported
UST Number: Not reported

LUST:
Incident Number: 15968
Last Modified: 4/11/2023
Incident Phase: FU
NOV Issued: Not reported
NORR Issued: Not reported
45 Day Report: Not reported
Public Meeting Held: Not reported
SOC Signed: Not reported
Reclassification Report: Not reported
RS Designation: Not reported
Closure Request Date: Not reported
Close-out Report: Not reported

Map ID
Direction
Distance
Elevation

MAP FINDINGS

Site

Database(s)

EDR ID Number
EPA ID Number

NORTHGATE EXPRESS (Continued)

U003136227

UST:

Name: NORTHGATE EXPRESS
Address: 1130 WEST CLUB BLVD
City,State,Zip: DURHAM, NC 27701
Facility Id: 00-0-0000015963
Contact: PLANTERS OIL COMPANY INC
Contact Address1: PO BOX 85
Contact Address2: Not reported
Contact City/State/Zip: ROARING GAP, NC 28668
FIPS County Desc: Durham
Latitude: 36.01709
Longitude: -78.9111

[Click here to access the North Carolina DEQ records for this facility:](#)

Tank Id: 82-007
Tank Status: Removed
Installed Date: 12/01/1968
Perm Close Date: 07/28/2014
Product Name: Gasoline, Gas Mix
Tank Capacity: 10000
Root Tank Id: Not reported
Main Tank: No
Compartment Tank: No
Manifold Tank: 0
Commercial: Yes
Regulated: Yes
Other CP Tank: Not reported
Overfill Protection Name: Auto Shutoff Device
Spill Protection Name: Catchment Basin
Leak Detection Name: Not reported
Decode for TCONS_KEY: Not reported
Decode for PCONS_KEY: Single Wall FRP
Decode for PSYS_KEY: Pressurized System

Tank Id: 82-008
Tank Status: Removed
Installed Date: 12/01/1968
Perm Close Date: 07/28/2014
Product Name: Gasoline, Gas Mix
Tank Capacity: 10000
Root Tank Id: Not reported
Main Tank: No
Compartment Tank: No
Manifold Tank: 0
Commercial: Yes
Regulated: Yes
Other CP Tank: Not reported
Overfill Protection Name: Auto Shutoff Device
Spill Protection Name: Catchment Basin
Leak Detection Name: Not reported
Decode for TCONS_KEY: Not reported
Decode for PCONS_KEY: Single Wall FRP
Decode for PSYS_KEY: Pressurized System

Map ID
Direction
Distance
Elevation

MAP FINDINGS

Site

Database(s)

EDR ID Number
EPA ID Number

NORTHGATE EXPRESS (Continued)

U003136227

Tank Id: 82-009
Tank Status: Removed
Installed Date: 12/01/1970
Perm Close Date: 07/28/2014
Product Name: Gasoline, Gas Mix
Tank Capacity: 6000
Root Tank Id: Not reported
Main Tank: No
Compartment Tank: No
Manifold Tank: 0
Commercial: Yes
Regulated: Yes
Other CP Tank: Not reported
Overfill Protection Name: Auto Shutoff Device
Spill Protection Name: Catchment Basin
Leak Detection Name: Not reported
Decode for TCONS_KEY: Not reported
Decode for PCONS_KEY: Single Wall FRP
Decode for PSYS_KEY: Pressurized System

Tank Id: 82-011
Tank Status: Removed
Installed Date: 05/05/1969
Perm Close Date: 12/01/1988
Product Name: Oil, New/Used/Mix
Tank Capacity: 550
Root Tank Id: Not reported
Main Tank: No
Compartment Tank: No
Manifold Tank: Not reported
Commercial: Yes
Regulated: Yes
Other CP Tank: Not reported
Overfill Protection Name: Unknown
Spill Protection Name: Unknown
Leak Detection Name: Not reported
Decode for TCONS_KEY: Not reported
Decode for PCONS_KEY: Single Wall Steel
Decode for PSYS_KEY: Unknown

Tank Id: T5
Tank Status: Removed
Installed Date: 01/01/1964
Perm Close Date: 07/28/2014
Product Name: Heating Oil/Fuel
Tank Capacity: 550
Root Tank Id: Not reported
Main Tank: No
Compartment Tank: No
Manifold Tank: 0
Commercial: No
Regulated: No
Other CP Tank: Not reported
Overfill Protection Name: None
Spill Protection Name: Not Required

Map ID
 Direction
 Distance
 Elevation

MAP FINDINGS

Site

Database(s)

EDR ID Number
 EPA ID Number

NORTHGATE EXPRESS (Continued)

U003136227

Leak Detection Name: Not reported
 Decode for TCONS_KEY: Not reported
 Decode for PCONS_KEY: Unknown
 Decode for PSYS_KEY: Unknown

Tank Id: T6
 Tank Status: Removed
 Installed Date: 01/01/1964
 Perm Close Date: 07/28/2014
 Product Name: Heating Oil/Fuel
 Tank Capacity: 550
 Root Tank Id: Not reported
 Main Tank: No
 Compartment Tank: No
 Manifold Tank: 0
 Commercial: No
 Regulated: No
 Other CP Tank: Not reported
 Overfill Protection Name: None
 Spill Protection Name: Not Required
 Leak Detection Name: Not reported
 Decode for TCONS_KEY: Not reported
 Decode for PCONS_KEY: Unknown
 Decode for PSYS_KEY: Unknown

NC Financial Assurance 1:

Name: NORTHGATE EXPRESS
 Address: 1130 WEST CLUB BLVD
 City,State,Zip: DURHAM, NC 27701
 Facility ID: 00-0-0000015963
 Region: 1
 Financial Responsibility Desc: Self-Insurance
 Financial Responsibility Name: Quality Oil Company, LLC
 Started Date: 05/01/2012
 Ended Date: 04/30/2013

F26
ESE
1/8-1/4
0.146 mi.
773 ft.

NORTHGATE SHELL MWN
1130 CLUB BLVD
DURHAM, NC 27701
Site 2 of 7 in cluster F

LUST TRUST **S102328299**
IMD **N/A**
UIC

Relative:
Higher
Actual:
372 ft.

LUST TRUST:
 Name: NORTHGATE SHELL STATION
 Address: 1130 CLUB BOULEVARD
 City,State,Zip: DURHAM, NC
 Facility ID: 0-015963
 Site ID: 15968
 Site Note: Commercial; 99% eligible (1% ineligible), then apply a \$20,000 deductible.[CGS 2/12/13] *** Per CAM do not reimburse excavation events without consulting him first [JME - 9/16/14]
 Site Eligible?: True
 Commercial Find: 100% Commercial
 Priority Rank: Not reported
 Deductable Amount: 20000
 3rd Party Deductable Amt: 0

Map ID
Direction
Distance
Elevation

MAP FINDINGS

Site

Database(s)

EDR ID Number
EPA ID Number

NORTHGATE SHELL MWN (Continued)

S102328299

Sum 3rd Party Amt Applied: 0

IMD:

Facility ID:	15968
Name:	NORTHGATE SHELL STATION
Address:	1130 CLUB BOULEVARD
City,State,Zip:	DURHAM, NC
Date Occurred:	12/20/1994
Submit Date:	7/17/1996
Incident Desc:	GW CONTAM. UP TO 18,000 PPB BENZENE, 46,000 PPB TOLUENE AND 15,500 PPB XYLENES.
Operator:	DANNY STROUD
UST ID:	Not reported
Incident ID:	Not reported
Initials of UST Regional Contact:	Not reported
Regional Office:	Not reported
Responsible Party/Company Name:	Not reported
Ownership:	4
Responsible Party Contact Name:	Not reported
Operation:	6
Responsible Party Mailing Address:	Not reported
Responsible Party City,State,Zip:	Not reported
Ownership:	Private
Operation Type:	Commercial
Responsible Party County:	Not reported
Source:	Leak-underground
Type:	GASOLINE/DIESEL
Location:	1
Petroleum Type:	Not reported
Date Incident Reported:	Not reported
Whether Tank is Commercial or Non Commercial:	Not reported
Site Priority:	140E
Whether Tank is Regulated:	Not reported
Priority Update:	4/16/1998
Notice of Regulatory Requirement:	Not reported
Wells Affected:	No
Notice of Violation:	Not reported
Phase 1 or Phase 2:	Not reported
Num Affected:	0
Site Priority:	Not reported
Location:	Facility
Current Risk Condition:	Not reported
Sampled By:	3
Samples Include:	1
Initial reported risk of incident (never changes):	Not reported
7.5 Min Quad:	Not reported
5 Min Quad:	I42P
Intermediate Condition Present:	Not reported
Latitude:	36.01666666
Longitude:	-78.91111111
Use of Land, Industrial:	Not reported
Corrective Action Plan Selected - up to 5:	Not reported
RBCA:	Not reported
Date Close Review Requested From RP or Owner:	Not reported
Date Case Closed:	Not reported
Extent of Contamination:	Not reported
Number of Supply Wells Located on Property:	Not reported

Map ID
Direction
Distance
Elevation

MAP FINDINGS

Site

Database(s)

EDR ID Number
EPA ID Number

NORTHGATE SHELL MWN (Continued)

S102328299

MTBE in Well Y/N/U Yes, No or Unknown: Not reported
Facility Phone Number: Not reported
MTBE in Groundwater Y/N/U Yes, No or Unknown: Not reported
Date Land Use Restriction Filed: Not reported
Date Cleanup Initiated: Not reported
Record Status: Not reported
RBCA GW Codes: Not reported
RBCA GW: Not reported
Pollutant Type Present: Not reported
Reference Number for Media Disk for Archived Record: Not reported
RP Owner?: Not reported
RP Operator?: Not reported
RP Landowner?: Not reported
Comments: Not reported
GW Contam: Yes, Groundwater Contamination has been detected
Soil Contam: No
Contact Phone: 919-722-3441
Owner Company: QUALITY OIL COMPANY
Operator Address: P.O. BOX 2736
Operator City,State,Zip: WINSTON-SALEM, NC 27402-
Operator County: Not reported
Material: GASOLINE
Qty Lost 1: Not reported
Qty Recovered 1: Not reported
Setting: 3
Risk Site: L
Priority Code: L
Dem Contact: MRP
Wells Contam: Not reported
Latitude Number: 360100
Longitude Number: 785440
Latitude Decimal: 36.0166666666667
Longitude Decimal: 78.9111111111111
GPS: 7
Agency: DWM

Status:

Facility ID: 15968
Last Modified: 2023-04-11 00:00:00
Incident Phase: FU
NOV Issued: Not reported
NORR Issued: Not reported
45 Day Report: Not reported
Public Meeting Held: Not reported
Corrective Action Planned: Not reported
SOC Sighned: Not reported
Reclassification Report: Not reported
RS Designation: Not reported
Closure Request Date: Not reported
Close-out Report: Not reported

UIC:

Name: NORTHGATE SHELL MWN
Address: 1130 CLUB BLVD
City,State,Zip: DURHAM, NC 27701
Permit Num: WI0501111

Map ID
 Direction
 Distance
 Elevation

MAP FINDINGS

Site

Database(s)

EDR ID Number
 EPA ID Number

NORTHGATE SHELL MWN (Continued)

S102328299

Permit Type: Injection Deemed In-situ Groundwater Remediation Well
 Environmental Interest Number: BIMS057762
 Env Interest Status: Active
 Latitude: Not reported
 Longitude: Not reported

Name: NORTHGATE SHELL MWN
 Address: 1130 CLUB BLVD
 City,State,Zip: DURHAM, NC 27701
 Permit Num: WI0501111
 Permit Type: Injection Deemed In-situ Groundwater Remediation Well
 Environmental Interest Number: BIMS057763
 Env Interest Status: Active
 Latitude: 36.0171
 Longitude: -78.9111

Name: NORTHGATE SHELL MWN
 Address: 1130 CLUB BLVD
 City,State,Zip: DURHAM, NC 27701
 Permit Num: WI0501111
 Permit Type: Injection Deemed In-situ Groundwater Remediation Well
 Environmental Interest Number: BIMS057764
 Env Interest Status: Active
 Latitude: 36.0171
 Longitude: -78.9111

F27
ESE
1/8-1/4
0.151 mi.
797 ft.

BISCUITVILLE
1127 WEST CLUB BOULEVARD
DURHAM, NC 27701

LUST S102868335
IMD N/A

Site 3 of 7 in cluster F

Relative:
Higher
Actual:
372 ft.

LUST:
 Name: BISCUITVILLE
 Address: 1127 WEST CLUB BOULEVARD
 City,State,Zip: DURHAM, NC 27701-1160
 Facility ID: Not reported
 UST Number: RA-2145
 Incident Number: 13044
 Source Type: 3
 Date Reported: 10/17/1994
 Closure Request: Not reported
 Close Out: 10/25/2016
 Level Of Soil Cleanup Achieved: S2
 # Of Supply Wells: 0
 Commercial/NonCommercial UST Site: C
 Risk Classification: L
 Risk Class Based On Review: L
 Corrective Action Plan Type: Not reported
 NOV Issue Date: Not reported
 Site Priority: 60E
 Phase Of LSA Req: 1
 Site Risk Reason: Not reported
 Land Use: Not reported
 MTBE: 0
 MTBE1: U
 Flag: 0
 Flag1: 0

Map ID
Direction
Distance
Elevation

MAP FINDINGS

Site

Database(s)

EDR ID Number
EPA ID Number

BISCUITVILLE (Continued)

S102868335

LUR Filed:	Not reported
GPS Confirmed:	99
Current Status:	C
RBCA GW:	G2
PETOPT:	3
RPL:	False
CD Num:	Not reported
Reel Num:	Not reported
RPOW:	False
RPOP:	False
Error Flag:	0
Error Code:	N
Valid:	False
Testlat:	Not reported
Regional Officer Project Mgr:	FTF
Company:	Not reported
Telephone:	703-632-6463
5 Min Quad:	Not reported
LUST:	
ERR Type:	Not reported
UST Number:	RA-2145
Facility Id:	13044
Date Occurred:	1994-05-20 00:00:00
Date Reported:	1994-12-15 00:00:00
Owner/Operator:	EARLE GREENE
Ownership:	4
Operation Type:	6
Type:	3
Location:	1
Priority Update:	1998-04-16 00:00:00
Wells Affected Y/N:	N
Samples Include:	0
7#5 Minute Quad:	4
5 Minute Quad:	1
Pirf/Min Soil:	Not reported
Release Code:	I42Y
Source Code:	Pirf
Err Type:	Not reported
Cause:	Not reported
Source:	Not reported
UST Number:	Not reported
LUST:	
Incident Number:	13044
Last Modified:	10/25/2016
Incident Phase:	CO
NOV Issued:	Not reported
NORR Issued:	Not reported
45 Day Report:	Not reported
Public Meeting Held:	Not reported
SOC Signed:	Not reported
Reclassification Report:	Not reported
RS Designation:	Not reported
Closure Request Date:	Not reported
Close-out Report:	Not reported

Map ID
Direction
Distance
Elevation

MAP FINDINGS

Site

Database(s)

EDR ID Number
EPA ID Number

BISCUITVILLE (Continued)

S102868335

IMD:
Facility ID: 13044
Name: BISCUITVILLE
Address: 1127 WEST CLUB BOULEVARD
City,State,Zip: DURHAM, NC
Date Occurred: 5/20/1994
Submit Date: 12/15/1994
Incident Desc: GW CONTAM. FOUND AT 430PPB BENZENE.
Operator: EARLE GREENE
UST ID: Not reported
Incident ID: Not reported
Initials of UST Regional Contact: Not reported
Regional Office: Not reported
Responsible Party/Company Name: Not reported
Ownership: 4
Responsible Party Contact Name: Not reported
Operation: 6
Responsible Party Mailing Address: Not reported
Responsible Party City,State,Zip: Not reported
Ownership: Private
Operation Type: Commercial
Responsible Party County: Not reported
Source: Leak-underground
Type: GASOLINE/DIESEL
Location: 1
Petroleum Type: Not reported
Date Incident Reported: Not reported
Whether Tank is Commercial or Non Commercial: Not reported
Site Priority: 60E
Whether Tank is Regulated: Not reported
Priority Update: 4/16/1998
Notice of Regulatory Requirement: Not reported
Wells Affected: No
Notice of Violation: Not reported
Phase 1 or Phase 2: Not reported
Num Affected: 0
Site Priority: Not reported
Location: Facility
Current Risk Condition: Not reported
Sampled By: 4
Samples Include: 1
Initial reported risk of incident (never changes): Not reported
7.5 Min Quad: Not reported
5 Min Quad: I42Y
Intermediate Condition Present: Not reported
Latitude: 36.01638888
Longitude: -78.91138888
Use of Land, Industrial: Not reported
Corrective Action Plan Selected - up to 5: Not reported
RBCA: Not reported
Date Close Review Requested From RP or Owner: Not reported
Date Case Closed: Not reported
Extent of Contamination: Not reported
Number of Supply Wells Located on Property: Not reported
MTBE in Well Y/N/U Yes, No or Unknown: Not reported
Facility Phone Number: Not reported
MTBE in Groundwater Y/N/U Yes, No or Unknown: Not reported

Map ID
Direction
Distance
Elevation

MAP FINDINGS

Site

Database(s)

EDR ID Number
EPA ID Number

BISCUITVILLE (Continued)

S102868335

Date Land Use Restriction Filed:	Not reported
Date Cleanup Initiated:	Not reported
Record Status:	Not reported
RBCA GW Codes:	Not reported
RBCA GW:	Not reported
Pollutant Type Present:	Not reported
Reference Number for Media Disk for Archived Record:	Not reported
RP Owner?:	Not reported
RP Operator?:	Not reported
RP Landowner?:	Not reported
Comments:	Not reported
GW Contam:	Yes, Groundwater Contamination has been detected
Soil Contam:	No
Contact Phone:	703-632-6463
Owner Company:	Not reported
Operator Address:	P.O. BOX 3746
Operator City,State,Zip:	MARTINSVILLE, VA 24115-
Operator County:	Not reported
Material:	GASOLINE
Qty Lost 1:	Not reported
Qty Recovered 1:	Not reported
Setting:	3
Risk Site:	L
Priority Code:	L
Dem Contact:	FTF
Wells Contam:	Not reported
Latitude Number:	360059
Longitude Number:	785441
Latitude Decimal:	36.0163888888889
Longitude Decimal:	78.9113888888889
GPS:	7
Agency:	DWM
Status:	
Facility ID:	13044
Last Modified:	2016-10-25 00:00:00
Incident Phase:	CO
NOV Issued:	Not reported
NORR Issued:	Not reported
45 Day Report:	Not reported
Public Meeting Held:	Not reported
Corrective Action Planned:	Not reported
SOC Sighned:	Not reported
Reclassification Report:	Not reported
RS Designation:	Not reported
Closure Request Date:	Not reported
Close-out Report:	Not reported

Map ID
 Direction
 Distance
 Elevation

MAP FINDINGS

Site

Database(s) EDR ID Number
 EPA ID Number

G28 IVEY RESIDENCE (CHARLES)
WNW 1312 CLARENDON ROAD
1/8-1/4 DURHAM, NC 27501
0.154 mi.
814 ft. Site 1 of 2 in cluster G

LUST S122513871
 N/A

Relative:
Higher
Actual:
382 ft.

LUST:
 Name: IVEY RESIDENCE (CHARLES)
 Address: 1312 CLARENDON ROAD
 City,State,Zip: DURHAM, NC 27501-
 Facility ID: Not reported
 UST Number: RA-1421
 Incident Number: 9055
 Source Type: 3
 Date Reported: 05/29/1991
 Closure Request: Not reported
 Close Out: 01/27/2009
 Level Of Soil Cleanup Achieved: S3
 # Of Supply Wells: 0
 Commercial/NonCommercial UST Site: N
 Risk Classification: L
 Risk Class Based On Review: L
 Corrective Action Plan Type: Not reported
 NOV Issue Date: Not reported
 Site Priority: 0
 Phase Of LSA Req: Not reported
 Site Risk Reason: Not reported
 Land Use: RES
 MTBE: 0
 MTBE1: U
 Flag: 0
 Flag1: 0
 LUR Filed: Not reported
 GPS Confirmed: 69
 Current Status: A
 RBCA GW: G1
 PTOPT: 4
 RPL: False
 CD Num: 480
 Reel Num: Not reported
 RPOW: False
 RPOP: False
 Error Flag: 0
 Error Code: N
 Valid: False
 Testlat: Not reported
 Regional Officer Project Mgr: WER
 Company: Not reported
 Telephone: 286-1798
 5 Min Quad: Not reported

LUST:
 ERR Type: Not reported
 UST Number: RA-1421
 Facility Id: 9055
 Date Occurred: 1991-04-01 00:00:00
 Date Reported: 1992-09-14 00:00:00
 Owner/Operator: CHARLES IVEY
 Ownership: 4
 Operation Type: 3

Map ID
Direction
Distance
Elevation

MAP FINDINGS

Site

Database(s)

EDR ID Number
EPA ID Number

IVEY RESIDENCE (CHARLES) (Continued)

S122513871

Type: 4
Location: 7
Priority Update: Not reported
Wells Affected Y/N: Not reported
Samples Include: 0
7#5 Minute Quad: Not reported
5 Minute Quad: Not reported
Pirf/Min Soil: Not reported
Release Code: Not reported
Source Code: Min_Soil
Err Type: Not reported
Cause: Not reported
Source: Not reported
UST Number: Not reported

LUST:

Incident Number: 9055
Last Modified: 1/27/2009
Incident Phase: CO
NOV Issued: Not reported
NORR Issued: Not reported
45 Day Report: Not reported
Public Meeting Held: Not reported
SOC Signed: Not reported
Reclassification Report: Not reported
RS Designation: Not reported
Closure Request Date: Not reported
Close-out Report: Not reported

G29
WNW
1/8-1/4
0.154 mi.
814 ft.

IVEY, CHARLES RESIDENCE
1312 CLARENDON ROAD
DURHAM, NC
Site 2 of 2 in cluster G

LUST TRUST **S105763985**
IMD **N/A**

Relative:
Higher
Actual:
382 ft.

LUST TRUST:
Name: IVEY RESIDENCE (CHARLES)
Address: 1312 CLARENDON ROAD
City,State,Zip: DURHAM, NC
Facility ID: Not reported
Site ID: 9055
Site Note: Noncommercial; 100% eligible; \$0 deductible.[CGS 7/27/09]
Site Eligible?: True
Commercial Find: 100% Non-Commercial
Priority Rank: Not reported
Deductable Amount: 0
3rd Party Deductable Amt: 0
Sum 3rd Party Amt Applied: 0

IMD:

Facility ID: 9054
Name: FAYETTEVILLE ST EXT DURH.
Address: Not reported
City,State,Zip: NC
Date Occurred: 10/28/1991
Submit Date: 9/14/1992

Map ID
Direction
Distance
Elevation

MAP FINDINGS

Site

Database(s)

EDR ID Number
EPA ID Number

IVEY, CHARLES RESIDENCE (Continued)

S105763985

Incident Desc:	FOUND 2 CONTAMINATED SOIL SAMPLES COVERED WITH PLASTIC
Operator:	BECKY HOWELL
UST ID:	Not reported
Incident ID:	Not reported
Initials of UST Regional Contact:	Not reported
Regional Office:	Not reported
Responsible Party/Company Name:	Not reported
Ownership:	Not reported
Responsible Party Contact Name:	Not reported
Operation:	Not reported
Responsible Party Mailing Address:	Not reported
Responsible Party City,State,Zip:	Not reported
Ownership:	Not reported
Operation Type:	Not reported
Responsible Party County:	Not reported
Source:	Unknown
Type:	GASOLINE/DIESEL
Location:	1
Petroleum Type:	Not reported
Date Incident Reported:	Not reported
Whether Tank is Commercial or Non Commercial:	Not reported
Site Priority:	35E
Whether Tank is Regulated:	Not reported
Priority Update:	4/16/1998
Notice of Regulatory Requirement:	Not reported
Wells Affected:	Not reported
Notice of Violation:	Not reported
Phase 1 or Phase 2:	Not reported
Num Affected:	0
Site Priority:	Not reported
Location:	Facility
Current Risk Condition:	Not reported
Sampled By:	Not reported
Samples Include:	Not reported
Initial reported risk of incident (never changes):	Not reported
7.5 Min Quad:	Not reported
5 Min Quad:	Not reported
Intermediate Condition Present:	Not reported
Latitude:	35.91861111
Longitude:	-78.93083333
Use of Land, Industrial:	Not reported
Corrective Action Plan Selected - up to 5:	Not reported
RBCA:	Not reported
Date Close Review Requested From RP or Owner:	Not reported
Date Case Closed:	Not reported
Extent of Contamination:	Not reported
Number of Supply Wells Located on Property:	Not reported
MTBE in Well Y/N/U Yes, No or Unknown:	Not reported
Facility Phone Number:	Not reported
MTBE in Groundwater Y/N/U Yes, No or Unknown:	Not reported
Date Land Use Restriction Filed:	Not reported
Date Cleanup Initiated:	Not reported
Record Status:	Not reported
RBCA GW Codes:	Not reported
RBCA GW:	Not reported
Pollutant Type Present:	Not reported
Reference Number for Media Disk for Archived Record:	Not reported

Map ID
Direction
Distance
Elevation

MAP FINDINGS

Site

Database(s)

EDR ID Number
EPA ID Number

IVEY, CHARLES RESIDENCE (Continued)

S105763985

RP Owner?: Not reported
RP Operator?: Not reported
RP Landowner?: Not reported
Comments: Not reported
GW Contam: No Groundwater Contamination detected
Soil Contam: Yes
Contact Phone: Not reported
Owner Company: NC PRODUCTS, CORP.
Operator Address: P.O. BOX 27077
Operator City,State,Zip: RALEIGH, NC 27611-
Operator County: Not reported
Material: PETROLEUM
Qty Lost 1: Not reported
Qty Recovered 1: Not reported
Setting: 4
Risk Site: L
Priority Code: L
Dem Contact: MRP
Wells Contam: Not reported
Latitude Number: 355507
Longitude Number: 785551
Latitude Decimal: 35.91861111111111
Longitude Decimal: 78.93083333333333
GPS: 7
Agency: DWM

Status:

Facility ID: 9054
Last Modified: 2006-07-27 00:00:00
Incident Phase: CO
NOV Issued: Not reported
NORR Issued: Not reported
45 Day Report: Not reported
Public Meeting Held: Not reported
Corrective Action Planned: Not reported
SOC Sighned: Not reported
Reclassification Report: Not reported
RS Designation: Not reported
Closure Request Date: Not reported
Close-out Report: Not reported

Facility ID: 9055
Name: IVEY, CHARLES RESIDENCE
Address: 1312 CLARENDON ROAD
City,State,Zip: DURHAM, NC
Date Occurred: 6/11/1991
Submit Date: 9/14/1992
Incident Desc: TRUCK BACKED OVER FUEL TANK CAUSING RUPTURE
Operator: CHARLES IVEY
UST ID: Not reported
Incident ID: Not reported
Initials of UST Regional Contact: Not reported
Regional Office: Not reported
Responsible Party/Company Name: Not reported
Ownership: 4
Responsible Party Contact Name: Not reported
Operation: 3

Map ID
Direction
Distance
Elevation

MAP FINDINGS

Site

Database(s)

EDR ID Number
EPA ID Number

IVEY, CHARLES RESIDENCE (Continued)

S105763985

Responsible Party Mailing Address:	Not reported
Responsible Party City,State,Zip:	Not reported
Ownership:	Private
Operation Type:	Residential
Responsible Party County:	Not reported
Source:	Leak-underground
Type:	GASOLINE/DIESEL
Location:	7
Petroleum Type:	Not reported
Date Incident Reported:	Not reported
Whether Tank is Commercial or Non Commercial:	Not reported
Site Priority:	Not reported
Whether Tank is Regulated:	Not reported
Priority Update:	Not reported
Notice of Regulatory Requirement:	Not reported
Wells Affected:	Not reported
Notice of Violation:	Not reported
Phase 1 or Phase 2:	Not reported
Num Affected:	0
Site Priority:	Not reported
Location:	Residence
Current Risk Condition:	Not reported
Sampled By:	Not reported
Samples Include:	Not reported
Initial reported risk of incident (never changes):	Not reported
7.5 Min Quad:	Not reported
5 Min Quad:	Not reported
Intermediate Condition Present:	Not reported
Latitude:	Not reported
Longitude:	Not reported
Use of Land, Industrial:	Not reported
Corrective Action Plan Selected - up to 5:	Not reported
RBCA:	Not reported
Date Close Review Requested From RP or Owner:	Not reported
Date Case Closed:	Not reported
Extent of Contamination:	Not reported
Number of Supply Wells Located on Property:	Not reported
MTBE in Well Y/N/U Yes, No or Unknown:	Not reported
Facility Phone Number:	Not reported
MTBE in Groundwater Y/N/U Yes, No or Unknown:	Not reported
Date Land Use Restriction Filed:	Not reported
Date Cleanup Initiated:	Not reported
Record Status:	Not reported
RBCA GW Codes:	Not reported
RBCA GW:	Not reported
Pollutant Type Present:	Not reported
Reference Number for Media Disk for Archived Record:	Not reported
RP Owner?:	Not reported
RP Operator?:	Not reported
RP Landowner?:	Not reported
Comments:	Not reported
GW Contam:	No Groundwater Contamination detected
Soil Contam:	Yes
Contact Phone:	286-1798
Owner Company:	Not reported
Operator Address:	1312 CLARENDON RD
Operator City,State,Zip:	DURHAM, NC 27705-

Map ID
 Direction
 Distance
 Elevation

MAP FINDINGS

Site

Database(s)

EDR ID Number
 EPA ID Number

IVEY, CHARLES RESIDENCE (Continued)

S105763985

Operator County:	Not reported
Material:	FUEL OIL
Qty Lost 1:	Not reported
Qty Recovered 1:	Not reported
Setting:	1
Risk Site:	Not reported
Priority Code:	Not reported
Dem Contact:	MRP
Wells Contam:	Not reported
Latitude Number:	Not reported
Longitude Number:	Not reported
Latitude Decimal:	Not reported
Longitude Decimal:	Not reported
GPS:	NOD
Agency:	DWM

Status:	
Facility ID:	9055
Last Modified:	2009-01-27 00:00:00
Incident Phase:	CO
NOV Issued:	Not reported
NORR Issued:	Not reported
45 Day Report:	Not reported
Public Meeting Held:	Not reported
Corrective Action Planned:	Not reported
SOC Sighned:	Not reported
Reclassification Report:	Not reported
RS Designation:	Not reported
Closure Request Date:	Not reported
Close-out Report:	Not reported

H30
ENE
1/8-1/4
0.167 mi.
881 ft.

SELF SERVICE LAUNDRY
12 NORTHGATE SHOPPING CENTER
DURHAM, NC
Site 1 of 2 in cluster H

DRYCLEANERS **S125084381**
N/A

Relative:
Higher
Actual:
364 ft.

DRYCLEANERS:	
Name:	SELF SERVICE LAUNDRY
Address:	12 NORTHGATE SHOPPING CENTER
City,State,Zip:	DURHAM, NC
Facility ID:	Not reported
Status:	Not reported
Priority:	Not reported
Rank:	Not reported
Lat/Long:	Not reported
Shopping Center:	Not reported
Certified Date:	Not reported
Project Manager:	Not reported
Phone Number:	Not reported
X Coordinates:	-78.9101242
Y Coordinates:	36.0195627
Object ID:	Not reported
Comments:	Durham 1971 City Directory, Laundries - Self Serve Listing

MAP FINDINGS

Map ID
Direction
Distance
Elevation

Site

Database(s)

EDR ID Number
EPA ID Number

H31 **NORTHGATE ONE HOUR CLEANERS** **DRYCLEANERS** **S125087240**
ENE **10 NORTHGATE SHOPPING CENTER** **N/A**
1/8-1/4 **DURHAM, NC**
0.167 mi.
881 ft. **Site 2 of 2 in cluster H**

Relative: **DRYCLEANERS:**
Higher Name: NORTHGATE ONE HOUR CLEANERS
Actual: Address: 10 NORTHGATE SHOPPING CENTER
364 ft. City,State,Zip: DURHAM, NC
 Facility ID: Not reported
 Status: Not reported
 Priority: Not reported
 Rank: Not reported
 Lat/Long: Not reported
 Shopping Center: Not reported
 Certified Date: Not reported
 Project Manager: Not reported
 Phone Number: Not reported
 X Coordinates: -78.9101242
 Y Coordinates: 36.0195627
 Object ID: Not reported
 Comments: Durham 1971 City Directory, Cleaners & Dyers Listing

I32 **DANIEL PROPERTY (DIANE)** **LUST** **S117329822**
West **1221 CLARENDON ST** **INST CONTROL** **N/A**
1/8-1/4 **DURHAM, NC 27705**
0.180 mi.
949 ft. **Site 1 of 3 in cluster I**

Relative: **LUST:**
Higher Name: DANIEL PROPERTY (DIANE)
Actual: Address: 1221 CLARENDON ST
399 ft. City,State,Zip: DURHAM, NC 27705
 Facility ID: Not reported
 UST Number: RA-7502
 Incident Number: 39617
 Source Type: 3
 Date Reported: 08/20/2014
 Closure Request: Not reported
 Close Out: 09/11/2014
 Level Of Soil Cleanup Achieved: S2
 # Of Supply Wells: 0
 Commercial/NonCommercial UST Site: N
 Risk Classification: L
 Risk Class Based On Review: L
 Corrective Action Plan Type: Not reported
 NOV Issue Date: Not reported
 Site Priority: Not reported
 Phase Of LSA Req: Not reported
 Site Risk Reason: Not reported
 Land Use: RES
 MTBE: 0
 MTBE1: U
 Flag: 0
 Flag1: 0
 LUR Filed: 09/11/2014
 GPS Confirmed: 14
 Current Status: C
 RBCA GW: G1

Map ID
Direction
Distance
Elevation

MAP FINDINGS

Site

Database(s)

EDR ID Number
EPA ID Number

DANIEL PROPERTY (DIANE) (Continued)

S117329822

PETOPT: 4
RPL: False
CD Num: 0
Reel Num: 0
RPOW: False
RPOP: False
Error Flag: 0
Error Code: N
Valid: False
Testlat: Not reported
Regional Officer Project Mgr: CAM
Company: Not reported
Telephone: Not reported
5 Min Quad: Not reported

LUST:
ERR Type: Not reported
UST Number: RA-7502
Facility Id: 39617
Date Occurred: 2014-08-04 00:00:00
Date Reported: 2014-08-20 00:00:00
Owner/Operator: Not reported
Ownership: 4
Operation Type: 3
Type: 13
Location: 7
Priority Update: Not reported
Wells Affected Y/N: N
Samples Include: Not reported
7#5 Minute Quad: N
5 Minute Quad: Not reported
Pirf/Min Soil: Not reported
Release Code: Not reported
Source Code: Not reported
Err Type: 2
Cause: 3
Source: A
UST Number: P

LUST:
Incident Number: 39617
Last Modified: 9/11/2014
Incident Phase: CO
NOV Issued: Not reported
NORR Issued: Not reported
45 Day Report: Not reported
Public Meeting Held: Not reported
SOC Signed: Not reported
Reclassification Report: Not reported
RS Designation: Not reported
Closure Request Date: Not reported
Close-out Report: Not reported

INST CONTROL:
Name: DANIEL PROPERTY (DIANE)
Address: 1221 CLARENDON ST

Map ID
 Direction
 Distance
 Elevation

MAP FINDINGS

Site

Database(s)

EDR ID Number
 EPA ID Number

DANIEL PROPERTY (DIANE) (Continued)

S117329822

City,State,Zip: DURHAM, NC
 Project Number: RA-7502
 Object ID: Not reported
 DWM Contact: Raleigh Regional Office (919) 791-4200
 DWM Program: Underground Storage Tank Section
 Project Status: No Further Action
 COC: Multi COC
 Contamination Source: UST System
 Received Date: 9/10/2014
 Restricted Media: Multi-Media
 Allowed Use: Media Restrictions Only
 Certification: None
 Plant Reception Date: Not reported
 Instrument Status: Effective
 Deed BK: Not reported
 Deed PG: Not reported
 Plat BK: Not reported
 Plat PG: Not reported
 Instrument: Notice and Restriction
 Deed: Not reported
 Deed Date: Recorded 9-10-2014
 Plat: Not reported
 Plat Date: Not reported
 X Coord: 2024234.8279
 Y Coord: 825750.17448

I33
West
1/8-1/4
0.180 mi.
949 ft.

DANIEL PROPERTY (DIANE)
1221 CLARENDON STREET
DURHAM, NC

LUST TRUST **S117327719**
N/A

Site 2 of 3 in cluster I

Relative:
Higher
Actual:
399 ft.

LUST TRUST:
 Name: DANIEL PROPERTY (DIANE)
 Address: 1221 CLARENDON STREET
 City,State,Zip: DURHAM, NC
 Facility ID: Not reported
 Site ID: 39617
 Site Note: Noncommercial; first apply a \$1,000 deductible then reimburse 90% of subsequent approved costs until a maximum deductible of \$2,000 is reached. Then reimburse at 100%. [CGS 10/6/14]Y
 Site Eligible?: True
 Commercial Find: 100% Non-Commercial
 Priority Rank: Not reported
 Deductable Amount: 2000
 3rd Party Deductable Amt: 0
 Sum 3rd Party Amt Applied: 0

Map ID
 Direction
 Distance
 Elevation

MAP FINDINGS

Site

Database(s) EDR ID Number
 EPA ID Number

F34 **BRANCH BANKING & TRUST**
ESE **1107 WEST CLUB BLVD**
1/8-1/4 **DURHAM, NC 27701**
0.185 mi.
979 ft. **Site 4 of 7 in cluster F**

LUST **S101524404**
IMD **N/A**

Relative:
Higher

LUST:

Actual:
373 ft.

Name:	BRANCH BANKING & TRUST
Address:	1107 WEST CLUB BLVD
City,State,Zip:	DURHAM, NC 27701-1160
Facility ID:	Not reported
UST Number:	RA-1867
Incident Number:	11348
Source Type:	3
Date Reported:	09/10/1993
Closure Request:	Not reported
Close Out:	08/27/2004
Level Of Soil Cleanup Achieved:	S2
# Of Supply Wells:	0
Commercial/NonCommercial UST Site:	C
Risk Classification:	L
Risk Class Based On Review:	L
Corrective Action Plan Type:	Not reported
NOV Issue Date:	Not reported
Site Priority:	20E
Phase Of LSA Req:	Not reported
Site Risk Reason:	Not reported
Land Use:	Not reported
MTBE:	0
MTBE1:	N
Flag:	0
Flag1:	0
LUR Filed:	Not reported
GPS Confirmed:	31
Current Status:	A
RBCA GW:	G1
PETOPT:	4
RPL:	False
CD Num:	260
Reel Num:	20
RPOW:	False
RPOP:	False
Error Flag:	0
Error Code:	N
Valid:	False
Testlat:	Not reported
Regional Officer Project Mgr:	MRP
Company:	BB&T
Telephone:	Not reported
5 Min Quad:	Not reported

LUST:

ERR Type:	Not reported
UST Number:	RA-1867
Facility Id:	11348
Date Occurred:	1993-09-10 00:00:00
Date Reported:	1993-12-16 00:00:00
Owner/Operator:	EARL PROCTOR
Ownership:	4
Operation Type:	6

Map ID
 Direction
 Distance
 Elevation

MAP FINDINGS

Site

Database(s)

EDR ID Number
 EPA ID Number

BRANCH BANKING & TRUST (Continued)

S101524404

Type: 4
 Location: 1
 Priority Update: 1998-04-16 00:00:00
 Wells Affected Y/N: N
 Samples Include: 0
 7#5 Minute Quad: 3
 5 Minute Quad: 2
 Pirf/Min Soil: Not reported
 Release Code: Not reported
 Source Code: Pirf
 Err Type: Not reported
 Cause: Not reported
 Source: Not reported
 UST Number: Not reported

LUST:

Incident Number: 11348
 Last Modified: 8/27/2004
 Incident Phase: CO
 NOV Issued: Not reported
 NORR Issued: Not reported
 45 Day Report: Not reported
 Public Meeting Held: Not reported
 SOC Signed: Not reported
 Reclassification Report: Not reported
 RS Designation: Not reported
 Closure Request Date: Not reported
 Close-out Report: Not reported

IMD:

Facility ID: 11348
 Name: BRANCH BANKING & TRUST
 Address: 1107 WEST CLUB BLVD
 City,State,Zip: DURHAM, NC
 Date Occurred: 9/10/1993
 Submit Date: 12/16/1993
 Incident Desc: UPON REMOVAL OF UST SOIL AND GW CONTAM. WAS CONFIRMED.
 Operator: Not reported
 UST ID: Not reported
 Incident ID: Not reported
 Initials of UST Regional Contact: Not reported
 Regional Office: Not reported
 Responsible Party/Company Name: Not reported
 Ownership: 4
 Responsible Party Contact Name: Not reported
 Operation: 6
 Responsible Party Mailing Address: Not reported
 Responsible Party City,State,Zip: Not reported
 Ownership: Private
 Operation Type: Commercial
 Responsible Party County: Not reported
 Source: Leak-underground
 Type: GASOLINE/DIESEL
 Location: 1
 Petroleum Type: Not reported

Map ID
 Direction
 Distance
 Elevation

MAP FINDINGS

Site

Database(s)

EDR ID Number
 EPA ID Number

BRANCH BANKING & TRUST (Continued)

S101524404

Date Incident Reported:	Not reported
Whether Tank is Commercial or Non Commercial:	Not reported
Site Priority:	20E
Whether Tank is Regulated:	Not reported
Priority Update:	4/16/1998
Notice of Regulatory Requirement:	Not reported
Wells Affected:	No
Notice of Violation:	Not reported
Phase 1 or Phase 2:	Not reported
Num Affected:	0
Site Priority:	Not reported
Location:	Facility
Current Risk Condition:	Not reported
Sampled By:	3
Samples Include:	2
Initial reported risk of incident (never changes):	Not reported
7.5 Min Quad:	Not reported
5 Min Quad:	Not reported
Intermediate Condition Present:	Not reported
Latitude:	36.01666666
Longitude:	-78.91083333
Use of Land, Industrial:	Not reported
Corrective Action Plan Selected - up to 5:	Not reported
RBCA:	Not reported
Date Close Review Requested From RP or Owner:	Not reported
Date Case Closed:	Not reported
Extent of Contamination:	Not reported
Number of Supply Wells Located on Property:	Not reported
MTBE in Well Y/N/U Yes, No or Unknown:	Not reported
Facility Phone Number:	Not reported
MTBE in Groundwater Y/N/U Yes, No or Unknown:	Not reported
Date Land Use Restriction Filed:	Not reported
Date Cleanup Initiated:	Not reported
Record Status:	Not reported
RBCA GW Codes:	Not reported
RBCA GW:	Not reported
Pollutant Type Present:	Not reported
Reference Number for Media Disk for Archived Record:	Not reported
RP Owner?:	Not reported
RP Operator?:	Not reported
RP Landowner?:	Not reported
Comments:	Not reported
GW Contam:	Yes, Groundwater Contamination has been detected
Soil Contam:	No
Contact Phone:	Not reported
Owner Company:	BB&T
Operator Address:	Not reported
Operator City,State,Zip:	Not reported
Operator County:	Not reported
Material:	#2 FUEL OIL
Qty Lost 1:	Not reported
Qty Recovered 1:	Not reported
Setting:	3
Risk Site:	L
Priority Code:	L
Dem Contact:	MRP
Wells Contam:	Not reported

Map ID
 Direction
 Distance
 Elevation

MAP FINDINGS

Site

Database(s)

EDR ID Number
 EPA ID Number

BRANCH BANKING & TRUST (Continued)

S101524404

Latitude Number:	360100
Longitude Number:	785439
Latitude Decimal:	36.0166666666667
Longitude Decimal:	78.9108333333333
GPS:	7
Agency:	DWM
Status:	
Facility ID:	11348
Last Modified:	2004-08-27 00:00:00
Incident Phase:	CO
NOV Issued:	Not reported
NORR Issued:	Not reported
45 Day Report:	Not reported
Public Meeting Held:	Not reported
Corrective Action Planned:	Not reported
SOC Sighned:	Not reported
Reclassification Report:	Not reported
RS Designation:	Not reported
Closure Request Date:	Not reported
Close-out Report:	Not reported

F35
ESE
1/8-1/4
0.186 mi.
984 ft.

ONE HOUR MARTINIZING
1105 WEST CLUB BOULEVARD
DURHAM, NC

DRYCLEANERS **S125089776**
N/A

Site 5 of 7 in cluster F

Relative:
Higher
Actual:
373 ft.

DRYCLEANERS:	
Name:	ONE HOUR MARTINIZING
Address:	1105 WEST CLUB BOULEVARD
City,State,Zip:	DURHAM, NC
Facility ID:	Not reported
Status:	Not reported
Priority:	Not reported
Rank:	Not reported
Lat/Long:	Not reported
Shopping Center:	Not reported
Certified Date:	Not reported
Project Manager:	Not reported
Phone Number:	Not reported
X Coordinates:	-78.9102268
Y Coordinates:	36.0169657
Object ID:	Not reported
Comments:	Durham 1971 City Directory, Cleaners & Dyers Listing

Map ID
 Direction
 Distance
 Elevation

MAP FINDINGS

EDR ID Number
 EPA ID Number

Map ID	Site	Database(s)	EDR ID Number
F36 ESE 1/8-1/4 0.188 mi. 992 ft.	NCDSca DC320013(ONE HOUR MARTINIZING) 1103 W CLUB BLVD DURHAM, NC 27701 Site 6 of 7 in cluster F	RCRA-VSQG	1010323427 NCR000143073

Relative: Higher	RCRA Listings: Date Form Received by Agency: 20230622 Handler Name: Ncdsca Dc320013(One Hour Martinizing) Handler Address: W CLUB BLVD Handler City,State,Zip: DURHAM, NC 27701 EPA ID: NCR000143073 Contact Name: SCOTT STUPAK Contact Address: MAIL SERVICE CENTER Contact City,State,Zip: RALEIGH, NC 27699-1646 Contact Telephone: 919-707-8359 Contact Fax: Not reported Contact Email: SCOTT.STUPAK@DEQ.NC.GOV Contact Title: PROJ MGR EPA Region: 04 Land Type: Private Federal Waste Generator Description: Conditionally Exempt Small Quantity Generator Non-Notifier: E Biennial Report Cycle: Not reported Accessibility: Not reported Active Site Indicator: Handler Activities State District Owner: Nc State District: NC Mailing Address: MAIL SERVICE CTR Mailing City,State,Zip: RALEIGH, NC 27699-1646 Owner Name: Yeung And Sons Llc Owner Type: Private Operator Name: Petitioner(S) For Dsca Site Id Dc320013 Operator Type: Other Short-Term Generator Activity: No Importer Activity: No Mixed Waste Generator: No Transporter Activity: No Transfer Facility Activity: No Recycler Activity with Storage: No Small Quantity On-Site Burner Exemption: No Smelting Melting and Refining Furnace Exemption: No Underground Injection Control: No Off-Site Waste Receipt: No Universal Waste Indicator: No Universal Waste Destination Facility: No Federal Universal Waste: No Active Site State-Reg Handler: --- Federal Facility Indicator: Not reported Hazardous Secondary Material Indicator: N Sub-Part K Indicator: Not reported 2018 GPRa Permit Baseline: Not on the Baseline 2018 GPRa Renewals Baseline: Not on the Baseline 202 GPRa Corrective Action Baseline: No Subject to Corrective Action Universe: No Non-TSDFs Where RCRA CA has Been Imposed Universe: No Corrective Action Priority Ranking: No NCAPS ranking Environmental Control Indicator: No Institutional Control Indicator: No
Actual: 373 ft.	

Map ID
Direction
Distance
Elevation

MAP FINDINGS

Site

Database(s)

EDR ID Number
EPA ID Number

NCDSCA DC320013(ONE HOUR MARTINIZING) (Continued)

1010323427

Human Exposure Controls Indicator:	N/A
Groundwater Controls Indicator:	N/A
Significant Non-Complier Universe:	No
Unaddressed Significant Non-Complier Universe:	No
Addressed Significant Non-Complier Universe:	No
Significant Non-Complier With a Compliance Schedule Universe:	No
Financial Assurance Required:	Not reported
Handler Date of Last Change:	20230623
Recognized Trader-Importer:	No
Recognized Trader-Exporter:	No
Importer of Spent Lead Acid Batteries:	No
Exporter of Spent Lead Acid Batteries:	No
Recycler Activity Without Storage:	No
Manifest Broker:	No
Sub-Part P Indicator:	No

Biennial: List of Years

Year: 2013

[Click Here for Biennial Reporting System Data:](#)

Year: 2011

[Click Here for Biennial Reporting System Data:](#)

Year: 2009

[Click Here for Biennial Reporting System Data:](#)

Hazardous Waste Summary:

Waste Code: F002
Waste Description: The Following Spent Halogenated Solvents: Tetrachloroethylene, Methylene Chloride, Trichloroethylene, 1,1,1-Trichloroethane, Chlorobenzene, 1,1,2-Trichloro-1,2,2-Trifluoroethane, Ortho-Dichlorobenzene, Trichlorofluoromethane, And 1,1,2, Trichloroethane; All Spent Solvent Mixtures/Blends Containing, Before Use, A Total Of Ten Percent Or More (By Volume) Of One Or More Of The Above Halogenated Solvents Or Those Solvents Listed In F001, F004, And F005; And Still Bottoms From The Recovery Of These Spent Solvents And Spent Solvent Mixtures.

Handler - Owner Operator:

Owner/Operator Indicator:	Operator
Owner/Operator Name:	PETITIONERS FOR DSCA SITE ID 032-0013
Legal Status:	Private
Date Became Current:	20061011
Date Ended Current:	Not reported
Owner/Operator Address:	Not reported
Owner/Operator City,State,Zip:	Not reported
Owner/Operator Telephone:	Not reported
Owner/Operator Telephone Ext:	Not reported
Owner/Operator Fax:	Not reported
Owner/Operator Email:	Not reported

Owner/Operator Indicator:	Owner
Owner/Operator Name:	LIDUVINA GARCIA
Legal Status:	Private
Date Became Current:	20061231

Map ID
Direction
Distance
Elevation

MAP FINDINGS

Site

Database(s)

EDR ID Number
EPA ID Number

NCDSCA DC320013(ONE HOUR MARTINIZING) (Continued)

1010323427

Date Ended Current: Not reported
Owner/Operator Address: 201 CEDAR AVENUE
Owner/Operator City,State,Zip: GAITHERSBURG, MD 20877
Owner/Operator Telephone: Not reported
Owner/Operator Telephone Ext: Not reported
Owner/Operator Fax: Not reported
Owner/Operator Email: Not reported

Owner/Operator Indicator: Owner
Owner/Operator Name: LIDUVINA GARCIA
Legal Status: Private
Date Became Current: 20061231
Date Ended Current: Not reported
Owner/Operator Address: 201 CEDAR AVENUE
Owner/Operator City,State,Zip: GAITHERSBURG, MD 20877
Owner/Operator Telephone: 301-330-1302
Owner/Operator Telephone Ext: Not reported
Owner/Operator Fax: Not reported
Owner/Operator Email: Not reported

Owner/Operator Indicator: Owner
Owner/Operator Name: LIDUVINA GARCIA
Legal Status: Private
Date Became Current: 20061231
Date Ended Current: Not reported
Owner/Operator Address: 201 CEDAR AVE
Owner/Operator City,State,Zip: GAITHERSBURG, MD 20877
Owner/Operator Telephone: Not reported
Owner/Operator Telephone Ext: Not reported
Owner/Operator Fax: Not reported
Owner/Operator Email: Not reported

Owner/Operator Indicator: Operator
Owner/Operator Name: PETITIONER(S) FOR DSCA SITE ID 032-0013
Legal Status: Other
Date Became Current: 20061011
Date Ended Current: Not reported
Owner/Operator Address: Not reported
Owner/Operator City,State,Zip: Not reported
Owner/Operator Telephone: Not reported
Owner/Operator Telephone Ext: Not reported
Owner/Operator Fax: Not reported
Owner/Operator Email: Not reported

Owner/Operator Indicator: Owner
Owner/Operator Name: BRANCH BANKING & TRUST COMPANY
Legal Status: Private
Date Became Current: 20061011
Date Ended Current: Not reported
Owner/Operator Address: 200 WEST SECOND STREET
Owner/Operator City,State,Zip: WINSTON SALEM, NC 27101
Owner/Operator Telephone: Not reported
Owner/Operator Telephone Ext: Not reported
Owner/Operator Fax: Not reported
Owner/Operator Email: Not reported

Owner/Operator Indicator: Owner

Map ID
Direction
Distance
Elevation

MAP FINDINGS

Site

Database(s)

EDR ID Number
EPA ID Number

NCДСCA DC320013(ONE HOUR MARTINIZING) (Continued)

1010323427

Owner/Operator Name: LIDUVINA GARCIA
Legal Status: Private
Date Became Current: 20061231
Date Ended Current: Not reported
Owner/Operator Address: 201 CEDAR AVE
Owner/Operator City,State,Zip: GAITHERSBURG, MD 20877
Owner/Operator Telephone: Not reported
Owner/Operator Telephone Ext: Not reported
Owner/Operator Fax: Not reported
Owner/Operator Email: Not reported

Owner/Operator Indicator: Owner
Owner/Operator Name: LIDUVINA GARCIA
Legal Status: Private
Date Became Current: 20061231
Date Ended Current: Not reported
Owner/Operator Address: 201 CEDAR AVENUE
Owner/Operator City,State,Zip: GAITHERSBURG, MD 20877
Owner/Operator Telephone: Not reported
Owner/Operator Telephone Ext: Not reported
Owner/Operator Fax: Not reported
Owner/Operator Email: Not reported

Owner/Operator Indicator: Owner
Owner/Operator Name: LIDUVINA GARCIA
Legal Status: Private
Date Became Current: 20061231
Date Ended Current: Not reported
Owner/Operator Address: 201 CEDAR AVE
Owner/Operator City,State,Zip: GAITHERSBURG, MD 20877
Owner/Operator Telephone: Not reported
Owner/Operator Telephone Ext: Not reported
Owner/Operator Fax: Not reported
Owner/Operator Email: Not reported

Owner/Operator Indicator: Operator
Owner/Operator Name: PETITIONER(S) FOR DSCA SITE ID DC320013
Legal Status: Other
Date Became Current: 20061011
Date Ended Current: Not reported
Owner/Operator Address: 1646 MAIL SERVICE CENTER
Owner/Operator City,State,Zip: RALEIGH, NC 27699-1646
Owner/Operator Telephone: Not reported
Owner/Operator Telephone Ext: Not reported
Owner/Operator Fax: Not reported
Owner/Operator Email: Not reported

Owner/Operator Indicator: Owner
Owner/Operator Name: LIDUVINA GARCIA
Legal Status: Private
Date Became Current: 20061231
Date Ended Current: Not reported
Owner/Operator Address: 201 CEDAR AVENUE
Owner/Operator City,State,Zip: GAITHERSBURG, MD 20877
Owner/Operator Telephone: 301-330-1302
Owner/Operator Telephone Ext: Not reported
Owner/Operator Fax: Not reported

Map ID
Direction
Distance
Elevation

MAP FINDINGS

Site

Database(s)

EDR ID Number
EPA ID Number

NCDSCA DC320013(ONE HOUR MARTINIZING) (Continued)

1010323427

Owner/Operator Email:	Not reported
Owner/Operator Indicator:	Owner
Owner/Operator Name: LIDUVINA GARCIA	
Legal Status:	Private
Date Became Current:	20061231
Date Ended Current:	Not reported
Owner/Operator Address:	201 CEDAR AVENUE
Owner/Operator City,State,Zip:	GAITHERSBURG, MD 20877
Owner/Operator Telephone:	Not reported
Owner/Operator Telephone Ext:	Not reported
Owner/Operator Fax:	Not reported
Owner/Operator Email:	Not reported
Owner/Operator Indicator:	Owner
Owner/Operator Name: LIDUVINA GARCIA	
Legal Status:	Private
Date Became Current:	20061231
Date Ended Current:	Not reported
Owner/Operator Address:	201 CEDAR AVENUE
Owner/Operator City,State,Zip:	GAITHERSBURG, MD 20877
Owner/Operator Telephone:	301-330-1302
Owner/Operator Telephone Ext:	Not reported
Owner/Operator Fax:	Not reported
Owner/Operator Email:	Not reported
Owner/Operator Indicator:	Operator
Owner/Operator Name: PETITIONER(S) FOR DSCA SITE ID 032-0013	
Legal Status:	Other
Date Became Current:	20061011
Date Ended Current:	Not reported
Owner/Operator Address:	1646 MAIL SERVICE CTR
Owner/Operator City,State,Zip:	RALEIGH, NC 27699
Owner/Operator Telephone:	919-508-8415
Owner/Operator Telephone Ext:	Not reported
Owner/Operator Fax:	Not reported
Owner/Operator Email:	Not reported
Owner/Operator Indicator:	Operator
Owner/Operator Name: PETITIONER(S) FOR DSCA SITE ID 032-0013	
Legal Status:	Other
Date Became Current:	20061011
Date Ended Current:	Not reported
Owner/Operator Address:	1646 MAIL SERVICE CENTER
Owner/Operator City,State,Zip:	RALEIGH, NC 27699-1646
Owner/Operator Telephone:	919-707-8366
Owner/Operator Telephone Ext:	Not reported
Owner/Operator Fax:	Not reported
Owner/Operator Email:	Not reported
Owner/Operator Indicator:	Operator
Owner/Operator Name: PETITIONER(S) FOR DSCA SITE ID 032-0013	
Legal Status:	Other
Date Became Current:	20061011
Date Ended Current:	Not reported
Owner/Operator Address:	1646 MAIL SERVICE CENTER
Owner/Operator City,State,Zip:	RALEIGH, NC 27699-1646

Map ID
Direction
Distance
Elevation

MAP FINDINGS

Site

Database(s)

EDR ID Number
EPA ID Number

NCDSCA DC320013(ONE HOUR MARTINIZING) (Continued)

1010323427

Owner/Operator Telephone:	Not reported
Owner/Operator Telephone Ext:	Not reported
Owner/Operator Fax:	Not reported
Owner/Operator Email:	Not reported
Owner/Operator Indicator:	Operator
Owner/Operator Name:	PETITIONER(S) FOR DSCA SITE ID 032-0013
Legal Status:	Other
Date Became Current:	20061011
Date Ended Current:	Not reported
Owner/Operator Address:	1646 MAIL SERVICE CENTER
Owner/Operator City,State,Zip:	RALEIGH, NC 27699-1646
Owner/Operator Telephone:	919-707-8366
Owner/Operator Telephone Ext:	Not reported
Owner/Operator Fax:	Not reported
Owner/Operator Email:	Not reported
Owner/Operator Indicator:	Operator
Owner/Operator Name:	PETITIONERS FOR DSCA SITE ID 032-0013
Legal Status:	Private
Date Became Current:	20061011
Date Ended Current:	Not reported
Owner/Operator Address:	401 OBERLIN RD, STE 150
Owner/Operator City,State,Zip:	RALEIGH, NC 27605-1350
Owner/Operator Telephone:	Not reported
Owner/Operator Telephone Ext:	Not reported
Owner/Operator Fax:	Not reported
Owner/Operator Email:	Not reported
Owner/Operator Indicator:	Operator
Owner/Operator Name:	PETITIONER(S) FOR DSCA SITE ID 032-0013
Legal Status:	Other
Date Became Current:	20061011
Date Ended Current:	Not reported
Owner/Operator Address:	1646 MAIL SERVICE CENTER
Owner/Operator City,State,Zip:	RALEIGH, NC 27699-1646
Owner/Operator Telephone:	919-707-8366
Owner/Operator Telephone Ext:	Not reported
Owner/Operator Fax:	Not reported
Owner/Operator Email:	Not reported
Owner/Operator Indicator:	Owner
Owner/Operator Name:	LIDUVINA GARCIA
Legal Status:	Private
Date Became Current:	20061231
Date Ended Current:	Not reported
Owner/Operator Address:	201 CEDAR AVENUE
Owner/Operator City,State,Zip:	GAITHERSBURG, MD 20877
Owner/Operator Telephone:	Not reported
Owner/Operator Telephone Ext:	Not reported
Owner/Operator Fax:	Not reported
Owner/Operator Email:	Not reported
Owner/Operator Indicator:	Operator
Owner/Operator Name:	PETITIONER(S) FOR DSCA SITE ID 032-0013
Legal Status:	Other
Date Became Current:	20061011

Map ID
Direction
Distance
Elevation

MAP FINDINGS

Site

Database(s)

EDR ID Number
EPA ID Number

NCSCA DC320013(ONE HOUR MARTINIZING) (Continued)

1010323427

Date Ended Current: Not reported
Owner/Operator Address: 1646 MAIL SERVICE CENTER
Owner/Operator City,State,Zip: RALEIGH, NC 27699-1646
Owner/Operator Telephone: 919-707-8366
Owner/Operator Telephone Ext: Not reported
Owner/Operator Fax: Not reported
Owner/Operator Email: Not reported

Owner/Operator Indicator: Operator
Owner/Operator Name: PETITIONER(S) FOR DSCA SITE ID DC320013
Legal Status: Other
Date Became Current: 20061011
Date Ended Current: Not reported
Owner/Operator Address: 1646 MAIL SERVICE CENTER
Owner/Operator City,State,Zip: RALEIGH, NC 27699-1646
Owner/Operator Telephone: Not reported
Owner/Operator Telephone Ext: Not reported
Owner/Operator Fax: Not reported
Owner/Operator Email: Not reported

Owner/Operator Indicator: Operator
Owner/Operator Name: PETITIONER(S) FOR DSCA SITE ID 032-0013
Legal Status: Other
Date Became Current: 20061011
Date Ended Current: Not reported
Owner/Operator Address: 1646 MAIL SERVICE CTR
Owner/Operator City,State,Zip: RALEIGH, NC 27699
Owner/Operator Telephone: 919-508-8415
Owner/Operator Telephone Ext: Not reported
Owner/Operator Fax: Not reported
Owner/Operator Email: Not reported

Owner/Operator Indicator: Owner
Owner/Operator Name: YEUNG AND SONS LLC
Legal Status: Private
Date Became Current: 20191101
Date Ended Current: Not reported
Owner/Operator Address: 3609 BARN VIEW PL
Owner/Operator City,State,Zip: DURHAM, NC 27705
Owner/Operator Telephone: Not reported
Owner/Operator Telephone Ext: Not reported
Owner/Operator Fax: Not reported
Owner/Operator Email: Not reported

Historic Generators:
Receive Date: 20100226
Handler Name: NCSCA 032-0013(BB&T)
Federal Waste Generator Description: Large Quantity Generator
State District Owner: Not reported
Large Quantity Handler of Universal Waste: No
Recognized Trader Importer: No
Recognized Trader Exporter: No
Spent Lead Acid Battery Importer: No
Spent Lead Acid Battery Exporter: No
Current Record: No
Non Storage Recycler Activity: Not reported
Electronic Manifest Broker: Not reported

Map ID
Direction
Distance
Elevation

MAP FINDINGS

Site

Database(s)

EDR ID Number
EPA ID Number

NCDSCA DC320013(ONE HOUR MARTINIZING) (Continued)

1010323427

Receive Date: 20120316
Handler Name: NCDSCA 032-0013(BB&T)
Federal Waste Generator Description: Large Quantity Generator
State District Owner: Not reported
Large Quantity Handler of Universal Waste: No
Recognized Trader Importer: No
Recognized Trader Exporter: No
Spent Lead Acid Battery Importer: No
Spent Lead Acid Battery Exporter: No
Current Record: No
Non Storage Recycler Activity: Not reported
Electronic Manifest Broker: Not reported

Receive Date: 20140403
Handler Name: NCDSCA 032-0013(ONE HOUR MARTINIZING)
Federal Waste Generator Description: Large Quantity Generator
State District Owner: Not reported
Large Quantity Handler of Universal Waste: No
Recognized Trader Importer: No
Recognized Trader Exporter: No
Spent Lead Acid Battery Importer: No
Spent Lead Acid Battery Exporter: No
Current Record: No
Non Storage Recycler Activity: Not reported
Electronic Manifest Broker: Not reported

Receive Date: 20061016
Handler Name: NCDSCA 032-0013 (FORMER BB&T)
Federal Waste Generator Description: Small Quantity Generator
State District Owner: Not reported
Large Quantity Handler of Universal Waste: No
Recognized Trader Importer: No
Recognized Trader Exporter: No
Spent Lead Acid Battery Importer: No
Spent Lead Acid Battery Exporter: No
Current Record: No
Non Storage Recycler Activity: Not reported
Electronic Manifest Broker: Not reported

Receive Date: 20090731
Handler Name: NCDSCA 032-0013 (FORMER BB&T)
Federal Waste Generator Description: Large Quantity Generator
State District Owner: Not reported
Large Quantity Handler of Universal Waste: No
Recognized Trader Importer: No
Recognized Trader Exporter: No
Spent Lead Acid Battery Importer: No
Spent Lead Acid Battery Exporter: No
Current Record: No
Non Storage Recycler Activity: Not reported
Electronic Manifest Broker: Not reported

Receive Date: 20100913
Handler Name: NCDSCA 032-0013 (BB&T)
Federal Waste Generator Description: Small Quantity Generator
State District Owner: Not reported
Large Quantity Handler of Universal Waste: No

Map ID
Direction
Distance
Elevation

MAP FINDINGS

Site

Database(s)

EDR ID Number
EPA ID Number

NCDSCA DC320013(ONE HOUR MARTINIZING) (Continued)

1010323427

Recognized Trader Importer: No
Recognized Trader Exporter: No
Spent Lead Acid Battery Importer: No
Spent Lead Acid Battery Exporter: No
Current Record: No
Non Storage Recycler Activity: Not reported
Electronic Manifest Broker: Not reported

Receive Date: 20111005
Handler Name: NCDSCA 032-0013 (BB&T)
Federal Waste Generator Description: Large Quantity Generator
State District Owner: Not reported
Large Quantity Handler of Universal Waste: No
Recognized Trader Importer: No
Recognized Trader Exporter: No
Spent Lead Acid Battery Importer: No
Spent Lead Acid Battery Exporter: No
Current Record: No
Non Storage Recycler Activity: Not reported
Electronic Manifest Broker: Not reported

Receive Date: 20121219
Handler Name: NCDSCA 032-0013 (BB&T)
Federal Waste Generator Description: Small Quantity Generator
State District Owner: Not reported
Large Quantity Handler of Universal Waste: No
Recognized Trader Importer: No
Recognized Trader Exporter: No
Spent Lead Acid Battery Importer: No
Spent Lead Acid Battery Exporter: No
Current Record: No
Non Storage Recycler Activity: Not reported
Electronic Manifest Broker: Not reported

Receive Date: 20131227
Handler Name: NCDSCA 032-0013 (ONE HOUR MARTINIZING)
Federal Waste Generator Description: Large Quantity Generator
State District Owner: Nc
Large Quantity Handler of Universal Waste: No
Recognized Trader Importer: No
Recognized Trader Exporter: No
Spent Lead Acid Battery Importer: No
Spent Lead Acid Battery Exporter: No
Current Record: No
Non Storage Recycler Activity: Not reported
Electronic Manifest Broker: Not reported

Receive Date: 20140702
Handler Name: NCDSCA 032-0013(ONE HOUR MARTINIZING)
Federal Waste Generator Description: Small Quantity Generator
State District Owner: Nc
Large Quantity Handler of Universal Waste: No
Recognized Trader Importer: No
Recognized Trader Exporter: No
Spent Lead Acid Battery Importer: No
Spent Lead Acid Battery Exporter: No
Current Record: No

Map ID
 Direction
 Distance
 Elevation

MAP FINDINGS

Site

Database(s)

EDR ID Number
 EPA ID Number

NCDSCA DC320013(ONE HOUR MARTINIZING) (Continued)

1010323427

Non Storage Recycler Activity: Not reported
 Electronic Manifest Broker: Not reported

Receive Date: 20190718
 Handler Name: NCDSCA DC320013(ONE HOUR MARTINIZING)
 Federal Waste Generator Description: Small Quantity Generator
 State District Owner: Nc
 Large Quantity Handler of Universal Waste: No
 Recognized Trader Importer: No
 Recognized Trader Exporter: No
 Spent Lead Acid Battery Importer: No
 Spent Lead Acid Battery Exporter: No
 Current Record: No
 Non Storage Recycler Activity: No
 Electronic Manifest Broker: No

Receive Date: 20230622
 Handler Name: NCDSCA DC320013(ONE HOUR MARTINIZING)
 Federal Waste Generator Description: Conditionally Exempt Small Quantity Generator
 State District Owner: Nc
 Large Quantity Handler of Universal Waste: No
 Recognized Trader Importer: No
 Recognized Trader Exporter: No
 Spent Lead Acid Battery Importer: No
 Spent Lead Acid Battery Exporter: No
 Current Record: Yes
 Non Storage Recycler Activity: No
 Electronic Manifest Broker: No

List of NAICS Codes and Descriptions:

NAICS Code: 81231
 NAICS Description: COIN-OPERATED LAUNDRIES AND DRYCLEANERS

NAICS Code: 81232
 NAICS Description: DRYCLEANING AND LAUNDRY SERVICES (EXCEPT COIN-OPERATED)

NAICS Code: 812320
 NAICS Description: DRYCLEANING AND LAUNDRY SERVICES (EXCEPT COIN-OPERATED)

Facility Has Received Notices of Violations:

Violations: No Violations Found

Evaluation Action Summary:

Evaluations: No Evaluations Found

F37
ESE
1/8-1/4
0.188 mi.
992 ft.

ONE HOUR MARTINIZING
1103 W CLUB BLVD
DURHAM, NC 27701
Site 7 of 7 in cluster F

DRYCLEANERS **S120705296**
N/A

Relative:
Higher
Actual:
373 ft.

DRYCLEANERS:
 Name: ONE HOUR MARTINIZING
 Address: 1103 W CLUB BLVD
 City,State,Zip: DURHAM, NC 27701-116

Map ID
Direction
Distance
Elevation

MAP FINDINGS

Site

Database(s)

EDR ID Number
EPA ID Number

ONE HOUR MARTINIZING (Continued)

S120705296

Facility ID: DC320013
Status: Assessment
Priority: High
Rank: I3
Lat/Long: Not reported
Shopping Center: Not reported
Certified Date: Not reported
Project Manager: Billy Meyer
Phone Number: (919)707-8366
X Coordinates: -78.91048
Y Coordinates: 36.016616
Object ID: 100
Comments: Contaminated

Name: ONE HOUR MARTINIZING
Address: 1103 W CLUB BLVD
City,State,Zip: DURHAM, NC 27701-116
Facility ID: DC320013
Status: Assessment
Priority: High
Rank: I3
Lat/Long: Not reported
Shopping Center: Not reported
Certified Date: 10/11/2006
Project Manager: Billy Meyer
Phone Number: (919)707-8366
X Coordinates: -78.91048
Y Coordinates: 36.016616
Object ID: 100
Comments: Not reported

38
South
1/8-1/4
0.189 mi.
998 ft.

CAPITAL MATCH PROPERTY
1013 LANCASTER STREET
DURHAM, NC 27701

LUST S128390031
N/A

Relative:
Higher

Actual:
387 ft.

LUST:
Name: CAPITAL MATCH PROPERTY
Address: 1013 LANCASTER STREET
City,State,Zip: DURHAM, NC 27701
Facility ID: Not reported
UST Number: RA-28953
Incident Number: 48154
Source Type: 3
Date Reported: 11/30/2021
Closure Request: Not reported
Close Out: 03/23/2022
Level Of Soil Cleanup Achieved: S2
Of Supply Wells: 0
Commercial/NonCommercial UST Site: N
Risk Classification: L
Risk Class Based On Review: L
Corrective Action Plan Type: Not reported
NOV Issue Date: Not reported
Site Priority: Not reported
Phase Of LSA Req: Not reported
Site Risk Reason: Not reported

Map ID
Direction
Distance
Elevation

MAP FINDINGS

Site

Database(s)

EDR ID Number
EPA ID Number

CAPITAL MATCH PROPERTY (Continued)

S128390031

Land Use:	RES
MTBE:	0
MTBE1:	U
Flag:	0
Flag1:	Not reported
LUR Filed:	12/03/2021
GPS Confirmed:	31
Current Status:	C
RBCA GW:	N
PETOPT:	4
RPL:	False
CD Num:	Not reported
Reel Num:	Not reported
RPOW:	True
RPOP:	False
Error Flag:	Not reported
Error Code:	N
Valid:	False
Testlat:	Not reported
Regional Officer Project Mgr:	CAM
Company:	Capital Match, LLC
Telephone:	Not reported
5 Min Quad:	Not reported
LUST:	
ERR Type:	Not reported
UST Number:	Not reported
Facility Id:	48154
Date Occurred:	2021-11-19 00:00:00
Date Reported:	Not reported
Owner/Operator:	Not reported
Ownership:	4
Operation Type:	3
Type:	4
Location:	7
Priority Update:	Not reported
Wells Affected Y/N:	N
Samples Include:	Not reported
7#5 Minute Quad:	N
5 Minute Quad:	Not reported
Pirf/Min Soil:	Not reported
Release Code:	Not reported
Source Code:	Not reported
Err Type:	4
Cause:	3
Source:	A
UST Number:	2
LUST:	
Incident Number:	48154
Last Modified:	3/23/2022
Incident Phase:	CO
NOV Issued:	Not reported
NORR Issued:	Not reported
45 Day Report:	Not reported
Public Meeting Held:	Not reported
SOC Signed:	Not reported

Map ID
 Direction
 Distance
 Elevation

MAP FINDINGS

Site

Database(s)

EDR ID Number
 EPA ID Number

CAPITAL MATCH PROPERTY (Continued)

S128390031

Reclassification Report:	Not reported
RS Designation:	Not reported
Closure Request Date:	Not reported
Close-out Report:	Not reported

J39
SE
1/8-1/4
0.193 mi.
1017 ft.

LANZKRON, CAROLYN RESIDENCE
1410 WATTS AVE
DURHAM, NC 27701

LUST
LUST TRUST
IMD

S103040661
N/A

Site 1 of 3 in cluster J

Relative:
Higher

LUST:

Actual:
377 ft.

Name:	LANZKRON, CAROLYN RESIDENCE
Address:	1410 WATTS AVE
City,State,Zip:	DURHAM, NC 27701-1137
Facility ID:	Not reported
UST Number:	RA-2836
Incident Number:	18497
Source Type:	3
Date Reported:	08/06/1996
Closure Request:	Not reported
Close Out:	04/06/1998
Level Of Soil Cleanup Achieved:	Not reported
# Of Supply Wells:	0
Commercial/NonCommercial UST Site:	N
Risk Classification:	L
Risk Class Based On Review:	L
Corrective Action Plan Type:	Not reported
NOV Issue Date:	Not reported
Site Priority:	0
Phase Of LSA Req:	Not reported
Site Risk Reason:	Not reported
Land Use:	Not reported
MTBE:	0
MTBE1:	U
Flag:	0
Flag1:	0
LUR Filed:	Not reported
GPS Confirmed:	69
Current Status:	A
RBCA GW:	Not reported
PETOPT:	4
RPL:	False
CD Num:	44
Reel Num:	103
RPOW:	False
RPOP:	False
Error Flag:	0
Error Code:	N
Valid:	False
Testlat:	Not reported
Regional Officer Project Mgr:	STF
Company:	Not reported
Telephone:	508-651-3245
5 Min Quad:	Not reported

LUST:

Map ID
Direction
Distance
Elevation

MAP FINDINGS

Site

Database(s)

EDR ID Number
EPA ID Number

LANZKRON, CAROLYN RESIDENCE (Continued)

S103040661

ERR Type: R
UST Number: RA-2836
Facility Id: 18497
Date Occurred: 1996-08-01 00:00:00
Date Reported: 1998-03-05 00:00:00
Owner/Operator: CAROLYN LANZKRON
Ownership: 4
Operation Type: 3
Type: 4
Location: 7
Priority Update: Not reported
Wells Affected Y/N: Not reported
Samples Include: 0
7#5 Minute Quad: Not reported
5 Minute Quad: Not reported
Pirf/Min Soil: Not reported
Release Code: Not reported
Source Code: Min_Soil
Err Type: Not reported
Cause: Not reported
Source: Not reported
UST Number: Not reported

LUST:

Incident Number: 18497
Last Modified: 4/29/1998
Incident Phase: CO
NOV Issued: Not reported
NORR Issued: Not reported
45 Day Report: Not reported
Public Meeting Held: Not reported
SOC Signed: Not reported
Reclassification Report: Not reported
RS Designation: Not reported
Closure Request Date: Not reported
Close-out Report: 3/5/1998

LUST TRUST:

Name: LANZKRON, CAROLYN RESIDENCE
Address: 1410 WATTS AVENUE
City,State,Zip: DURHAM, NC
Facility ID: Not reported
Site ID: 18497
Site Note: Temp #99971 was assigned to this site
Site Eligible?: True
Commercial Find: 100% Non-Commercial
Priority Rank: Not reported
Deductable Amount: 0
3rd Party Deductable Amt: 0
Sum 3rd Party Amt Applied: 0

IMD:

Facility ID: 18497
Name: LANZKRON, CAROLYN RESIDENCE
Address: 1410 WATTS AVE

Map ID
Direction
Distance
Elevation

MAP FINDINGS

Site

Database(s)

EDR ID Number
EPA ID Number

LANZKRON, CAROLYN RESIDENCE (Continued)

S103040661

City,State,Zip:	DURHAM, NC
Date Occurred:	8/1/1996
Submit Date:	3/5/1998
Incident Desc:	REMOVAL OF ONE FUEL OIL TANK; EXCAVATION OF 65 TONS OF SOIL; CLOSED OUT
Operator:	CAROLYN LANZKRON
UST ID:	Not reported
Incident ID:	Not reported
Initials of UST Regional Contact:	Not reported
Regional Office:	Not reported
Responsible Party/Company Name:	Not reported
Ownership:	4
Responsible Party Contact Name:	Not reported
Operation:	3
Responsible Party Mailing Address:	Not reported
Responsible Party City,State,Zip:	Not reported
Ownership:	Private
Operation Type:	Residential
Responsible Party County:	Not reported
Source:	Leak-underground
Type:	GASOLINE/DIESEL
Location:	7
Petroleum Type:	Not reported
Date Incident Reported:	Not reported
Whether Tank is Commercial or Non Commercial:	Not reported
Site Priority:	Not reported
Whether Tank is Regulated:	Not reported
Priority Update:	Not reported
Notice of Regulatory Requirement:	Not reported
Wells Affected:	Not reported
Notice of Violation:	Not reported
Phase 1 or Phase 2:	Not reported
Num Affected:	0
Site Priority:	Not reported
Location:	Residence
Current Risk Condition:	Not reported
Sampled By:	Not reported
Samples Include:	Not reported
Initial reported risk of incident (never changes):	Not reported
7.5 Min Quad:	Not reported
5 Min Quad:	Not reported
Intermediate Condition Present:	Not reported
Latitude:	Not reported
Longitude:	Not reported
Use of Land, Industrial:	Not reported
Corrective Action Plan Selected - up to 5:	Not reported
RBCA:	Not reported
Date Close Review Requested From RP or Owner:	Not reported
Date Case Closed:	Not reported
Extent of Contamination:	Not reported
Number of Supply Wells Located on Property:	Not reported
MTBE in Well Y/N/U Yes, No or Unknown:	Not reported
Facility Phone Number:	Not reported
MTBE in Groundwater Y/N/U Yes, No or Unknown:	Not reported
Date Land Use Restriction Filed:	Not reported
Date Cleanup Initiated:	Not reported
Record Status:	Not reported

Map ID
Direction
Distance
Elevation

MAP FINDINGS

Site

Database(s)

EDR ID Number
EPA ID Number

LANZKRON, CAROLYN RESIDENCE (Continued)

S103040661

RBCA GW Codes:	Not reported
RBCA GW:	Not reported
Pollutant Type Present:	Not reported
Reference Number for Media Disk for Archived Record:	Not reported
RP Owner?:	Not reported
RP Operator?:	Not reported
RP Landowner?:	Not reported
Comments:	Not reported
GW Contam:	No Groundwater Contamination detected
Soil Contam:	Yes
Contact Phone:	508-651-3245
Owner Company:	Not reported
Operator Address:	1410 WATTS AVE
Operator City,State,Zip:	DURHAM, NC 27701-
Operator County:	Not reported
Material:	#2 FUEL OIL
Qty Lost 1:	Not reported
Qty Recovered 1:	226 GALS
Material:	#2 FUEL OIL
Qty Lost:	Not reported
Qty Recovered:	50 GALS
Setting:	1
Risk Site:	Not reported
Priority Code:	Not reported
Dem Contact:	STA
Wells Contam:	Not reported
Latitude Number:	Not reported
Longitude Number:	Not reported
Latitude Decimal:	Not reported
Longitude Decimal:	Not reported
GPS:	NOD
Agency:	DWM
Status:	
Facility ID:	18497
Last Modified:	1998-04-29 00:00:00
Incident Phase:	CO
NOV Issued:	Not reported
NORR Issued:	Not reported
45 Day Report:	Not reported
Public Meeting Held:	Not reported
Corrective Action Planned:	Not reported
SOC Sighned:	Not reported
Reclassification Report:	Not reported
RS Designation:	Not reported
Closure Request Date:	Not reported
Close-out Report:	1998-03-05 00:00:00

Map ID
Direction
Distance
Elevation

MAP FINDINGS

Site

Database(s) EDR ID Number
EPA ID Number

40
NW
1/8-1/4
0.195 mi.
1028 ft.

ROBERT WADES
1911 GUESS ROAD
DURHAM, NC 27702

UST U003136409
N/A

Relative:
Higher
Actual:
374 ft.

UST:
Name: ROBERT WADES
Address: 1911 GUESS ROAD
City,State,Zip: DURHAM, NC 27702
Facility Id: 00-0-0000016604
Contact: HUFFMAN OIL COMPANY, INCORPORATED
Contact Address1: PO BOX 730 - 1021 QUEEN ANN ST
Contact Address2: Not reported
Contact City/State/Zip: BURLINGTON, NC 27216-0730
FIPS County Desc: Durham
Latitude: 36.02204
Longitude: -78.9173

[Click here to access the North Carolina DEQ records for this facility:](#)

Tank Id: 1
Tank Status: Current
Installed Date: 05/08/1976
Perm Close Date: Not reported
Product Name: Gasoline, Gas Mix
Tank Capacity: 10000
Root Tank Id: Not reported
Main Tank: No
Compartment Tank: No
Manifold Tank: 0
Commercial: Yes
Regulated: Yes
Other CP Tank: Not reported
Overfill Protection Name: Ball Float Valve
Spill Protection Name: Catchment Basin
Leak Detection Name: Not reported
Decode for TCONS_KEY: Not reported
Decode for PCONS_KEY: Single Wall Steel
Decode for PSYS_KEY: European Suction

Tank Id: 2
Tank Status: Current
Installed Date: 05/08/1976
Perm Close Date: Not reported
Product Name: Gasoline, Gas Mix
Tank Capacity: 6000
Root Tank Id: Not reported
Main Tank: No
Compartment Tank: No
Manifold Tank: 0
Commercial: Yes
Regulated: Yes
Other CP Tank: Not reported
Overfill Protection Name: Ball Float Valve
Spill Protection Name: Catchment Basin
Leak Detection Name: Not reported

Map ID
Direction
Distance
Elevation

MAP FINDINGS

Site

Database(s)

EDR ID Number
EPA ID Number

ROBERT WADES (Continued)

U003136409

Decode for TCONS_KEY: Not reported
Decode for PCONS_KEY: Single Wall Steel
Decode for PSYS_KEY: European Suction

Tank Id: 3
Tank Status: Current
Installed Date: 05/07/1983
Perm Close Date: Not reported
Product Name: Gasoline, Gas Mix
Tank Capacity: 4000
Root Tank Id: Not reported
Main Tank: No
Compartment Tank: No
Manifold Tank: 0
Commercial: Yes
Regulated: Yes
Other CP Tank: Not reported
Overfill Protection Name: Ball Float Valve
Spill Protection Name: Catchment Basin
Leak Detection Name: Not reported
Decode for TCONS_KEY: Not reported
Decode for PCONS_KEY: Single Wall Steel
Decode for PSYS_KEY: European Suction

Tank Id: 4
Tank Status: Current
Installed Date: 05/07/1983
Perm Close Date: Not reported
Product Name: Kerosene, Kero Mix
Tank Capacity: 3000
Root Tank Id: Not reported
Main Tank: No
Compartment Tank: No
Manifold Tank: 0
Commercial: Yes
Regulated: Yes
Other CP Tank: Not reported
Overfill Protection Name: Ball Float Valve
Spill Protection Name: Catchment Basin
Leak Detection Name: Not reported
Decode for TCONS_KEY: Not reported
Decode for PCONS_KEY: Single Wall Steel
Decode for PSYS_KEY: European Suction

Tank Id: 5
Tank Status: Current
Installed Date: 05/07/1983
Perm Close Date: Not reported
Product Name: Diesel
Tank Capacity: 2000
Root Tank Id: Not reported
Main Tank: No
Compartment Tank: No
Manifold Tank: 0

Map ID
 Direction
 Distance
 Elevation

MAP FINDINGS

Site

Database(s)

EDR ID Number
 EPA ID Number

ROBERT WADES (Continued)

U003136409

Commercial: Yes
 Regulated: Yes
 Other CP Tank: Not reported
 Overfill Protection Name: Ball Float Valve
 Spill Protection Name: Catchment Basin
 Leak Detection Name: Not reported
 Decode for TCONS_KEY: Not reported
 Decode for PCONS_KEY: Single Wall Steel
 Decode for PSYS_KEY: European Suction

J41
SE
1/8-1/4
0.202 mi.
1068 ft.

BECK PROPERTY
1406 WATTS STREET
DURHAM, NC 27701
Site 2 of 3 in cluster J

LUST **S111161281**
LUST TRUST **N/A**

Relative:
Higher
Actual:
378 ft.

LUST:
 Name: BECK PROPERTY
 Address: 1406 WATTS STREET
 City,State,Zip: DURHAM, NC 27701
 Facility ID: Not reported
 UST Number: RA-6883
 Incident Number: 39027
 Source Type: 3
 Date Reported: 05/24/2011
 Closure Request: Not reported
 Close Out: 06/14/2011
 Level Of Soil Cleanup Achieved: S3
 # Of Supply Wells: 0
 Commercial/NonCommercial UST Site: N
 Risk Classification: L
 Risk Class Based On Review: L
 Corrective Action Plan Type: Not reported
 NOV Issue Date: Not reported
 Site Priority: Not reported
 Phase Of LSA Req: Not reported
 Site Risk Reason: Not reported
 Land Use: RES
 MTBE: 0
 MTBE1: U
 Flag: 0
 Flag1: 0
 LUR Filed: Not reported
 GPS Confirmed: 90
 Current Status: C
 RBCA GW: Not reported
 PETOPT: 4
 RPL: False
 CD Num: 0
 Reel Num: 0
 RPOW: False
 RPOP: False
 Error Flag: 0
 Error Code: N
 Valid: False
 Testlat: Not reported
 Regional Officer Project Mgr: WER
 Company: Not reported

Map ID
Direction
Distance
Elevation

MAP FINDINGS

Site

Database(s)

EDR ID Number
EPA ID Number

BECK PROPERTY (Continued)

S111161281

Telephone: Not reported
5 Min Quad: Not reported

LUST:

ERR Type: Not reported
UST Number: RA-6883
Facility Id: 39027
Date Occurred: 2011-05-20 00:00:00
Date Reported: 2011-05-24 00:00:00
Owner/Operator: Not reported
Ownership: 4
Operation Type: 3
Type: 4
Location: 7
Priority Update: Not reported
Wells Affected Y/N: N
Samples Include: Not reported
7#5 Minute Quad: Y
5 Minute Quad: Not reported
Pirf/Min Soil: Not reported
Release Code: Not reported
Source Code: Not reported
Err Type: 3
Cause: 3
Source: A
UST Number: P

LUST:

Incident Number: 39027
Last Modified: 6/14/2011
Incident Phase: CO
NOV Issued: Not reported
NORR Issued: Not reported
45 Day Report: Not reported
Public Meeting Held: Not reported
SOC Signed: Not reported
Reclassification Report: Not reported
RS Designation: Not reported
Closure Request Date: Not reported
Close-out Report: Not reported

LUST TRUST:

Name: BECK PROPERTY
Address: 1406 WATTS STREET
City,State,Zip: DURHAM, NC
Facility ID: Not reported
Site ID: 39027
Site Note: RIF on file. Noncommercial; 100% eligible; \$0 deductible. Track this as a site that would have been 5K + 10% as this is receiving 100% because of Session Law 2010-154. [CGS 8/18/11]
Site Eligible?: True
Commercial Find: 100% Non-Commercial
Priority Rank: Not reported
Deductable Amount: 0
3rd Party Deductable Amt: 0
Sum 3rd Party Amt Applied: 0

Map ID
Direction
Distance
Elevation

MAP FINDINGS

Site

Database(s) EDR ID Number
EPA ID Number

42
WNW
1/8-1/4
0.216 mi.
1139 ft.

POLING RESIDENCE
1320 BROAD STREET
DURHAM, NC

LAST S105912213
IMD N/A

Relative:
Higher
Actual:
381 ft.

LAST:
Name: POLING RESIDENCE
Address: 1320 BROAD STREET
City,State,Zip: DURHAM, NC
Facility ID: Not reported
UST Number: RA-18631
Incident Number: 18631
Contamination Type: NO
Source Type: 14
Product Type: N
Date Reported: 01/14/1998
Date Occur: 12/23/1997
Cleanup: Not reported
Closure Request: Not reported
Close Out: 11/12/2004
Level Of Soil Cleanup Achieved: Not reported
Tank Regulated Status: Not reported
Of Supply Wells: 0
Commercial/NonCommercial UST Site: Not reported
Risk Classification: Not reported
Risk Class Based On Review: L
Corrective Action Plan Type: Not reported
NOV Issue Date: Not reported
NORR Issue Date: Not reported
Site Priority: 30
Phase Of LSA Req: Not reported
Site Risk Reason: Not reported
Land Use: Not reported
MTBE: No
MTBE1: Unknown
Flag: No
Flag1: No
LUR Filed: Not reported
Release Detection: 0
Current Status: C
RBCA GW: Not reported
PETOPT: Not reported
RPL: False
CD Num: 0
Reel Num: 0
RPOW: False
RPOP: False
Error Flag: 0
Error Code: Not reported
Valid: False
Lat/Long: Not reported
Lat/Long Decimal: 36.02067 -78.91852
Testlat: Not reported
Regional Officer Project Mgr: Not reported
Region: RAL
Company: C/O ENVIRO INVESTIGATIONS
Contact Person: MARY POLING
Telephone: Not reported

Map ID
Direction
Distance
Elevation

MAP FINDINGS

Site

Database(s)

EDR ID Number
EPA ID Number

POLING RESIDENCE (Continued)

S105912213

RP Address: 2327 ENGLERT DRIVE
RP City,St,Zip: DURHAM, NC
RP County: Not reported
Comments: AST SPILL, SOIL CLEANUP TO 5 FEET.Closed File- Sent to State Records
Center 11/12/04 Box 2 of 7 Item #25681
5 Min Quad: Not reported

PIRF:

Facility Id: 18631
Date Occurred: Not reported
Date Reported: Not reported
Description Of Incident: Not reported
Owner/Operator: Not reported
Ownership: 5
Operation Type: 5
Type: Not reported
Location: Not reported
Site Priority: 30E
Priority Update: Not reported
Wells Affected Y/N: N
Wells Affected Number: 0
Samples Taken By: Not reported
Samples Include: Not reported
7#5 Min Quad: Not reported
5 Min Quad: Not reported
Pirf/Min Soil: Not reported
Release Code: Not reported
Cause: Not reported
Source: Not reported
Source Type: 0

Last Modified: 11/12/2004
Incident Phase: CO
NOV Issued: Not reported
NORR Issued: Not reported
45 Day Report: Not reported
Public Meeting Held: Not reported
Corrective Action Planned: Not reported
SOC Signed: Not reported
Reclassification Report: Not reported
RS Designation: Not reported
Closure Request Date: Not reported
Close-out Report: 10/25/1999

IMD:

Facility ID: 18631
Name: POLING RESIDENCE
Address: 1320 BROAD STREET
City,State,Zip: DURHAM, NC
Date Occurred: 12/23/1997
Submit Date: 6/5/1998
Incident Desc: AST SPILL, SOIL CLEANUP TO 5 FEET. Closed File- Sent to State Records
Center 11/12/04 Box 2 of 7 Item #25681
Operator: POLING, MARY
UST ID: Not reported
Incident ID: Not reported
Initials of UST Regional Contact: Not reported

Map ID
 Direction
 Distance
 Elevation

MAP FINDINGS

Site

Database(s)

EDR ID Number
 EPA ID Number

POLING RESIDENCE (Continued)

S105912213

Regional Office:	Not reported
Responsible Party/Company Name:	Not reported
Ownership:	5
Responsible Party Contact Name:	Not reported
Operation:	5
Responsible Party Mailing Address:	Not reported
Responsible Party City,State,Zip:	Not reported
Ownership:	Federal
Operation Type:	Industrial
Responsible Party County:	Not reported
Source:	Dredge Spoil
Type:	HEATING OIL
Location:	7
Petroleum Type:	Not reported
Date Incident Reported:	Not reported
Whether Tank is Commercial or Non Commercial:	Not reported
Site Priority:	Not reported
Whether Tank is Regulated:	Not reported
Priority Update:	6/25/1998
Notice of Regulatory Requirement:	Not reported
Wells Affected:	No
Notice of Violation:	Not reported
Phase 1 or Phase 2:	Not reported
Num Affected:	0
Site Priority:	Not reported
Location:	Residence
Current Risk Condition:	Not reported
Sampled By:	Not reported
Samples Include:	Not reported
Initial reported risk of incident (never changes):	Not reported
7.5 Min Quad:	Not reported
5 Min Quad:	Not reported
Intermediate Condition Present:	Not reported
Latitude:	Not reported
Longitude:	Not reported
Use of Land, Industrial:	Not reported
Corrective Action Plan Selected - up to 5:	Not reported
RBCA:	Not reported
Date Close Review Requested From RP or Owner:	Not reported
Date Case Closed:	Not reported
Extent of Contamination:	Not reported
Number of Supply Wells Located on Property:	Not reported
MTBE in Well Y/N/U Yes, No or Unknown:	Not reported
Facility Phone Number:	Not reported
MTBE in Groundwater Y/N/U Yes, No or Unknown:	Not reported
Date Land Use Restriction Filed:	Not reported
Date Cleanup Initiated:	Not reported
Record Status:	Not reported
RBCA GW Codes:	Not reported
RBCA GW:	Not reported
Pollutant Type Present:	Not reported
Reference Number for Media Disk for Archived Record:	Not reported
RP Owner?:	Not reported
RP Operator?:	Not reported
RP Landowner?:	Not reported
Comments:	Not reported
GW Contam:	No data entered (data entry person submitted a blank field)

Map ID
 Direction
 Distance
 Elevation

MAP FINDINGS

Site

Database(s)

EDR ID Number
 EPA ID Number

POLING RESIDENCE (Continued)

S105912213

Soil Contam:	Not reported
Contact Phone:	505-474-4561
Owner Company:	C/O ENVIRO INVESTIGATIONS
Operator Address:	2327 ENGLERT DRIVE
Operator City,State,Zip:	DURHAM, NC 505-474-4561
Operator County:	DURHA
Material:	#2 FUEL OIL
Qty Lost 1:	Not reported
Qty Recovered 1:	UNKNOWN
Setting:	1
Risk Site:	N
Priority Code:	E
Dem Contact:	ERIC RICE
Wells Contam:	Not reported
Latitude Number:	Not reported
Longitude Number:	Not reported
Latitude Decimal:	Not reported
Longitude Decimal:	Not reported
GPS:	GPS
Agency:	DWQ

I43
West
1/8-1/4
0.225 mi.
1189 ft.

NC SCHOOL OF MATH & SCIENCE
1216 BROAD ST
DURHAM, NC 27705
Site 3 of 3 in cluster I

RCRA-VSQG 1004746224
NCD986209781

Relative:
Higher
Actual:
409 ft.

RCRA Listings:	
Date Form Received by Agency:	19920422
Handler Name:	Nc School Of Math & Science
Handler Address:	BROAD ST
Handler City,State,Zip:	DURHAM, NC 27705
EPA ID:	NCD986209781
Contact Name:	JOE GIBBS
Contact Address:	1216 BROAD ST
Contact City,State,Zip:	DURHAM, NC 27705
Contact Telephone:	919-286-3366
Contact Fax:	Not reported
Contact Email:	Not reported
Contact Title:	Not reported
EPA Region:	04
Land Type:	State
Federal Waste Generator Description:	Conditionally Exempt Small Quantity Generator
Non-Notifier:	Not reported
Biennial Report Cycle:	Not reported
Accessibility:	Not reported
Active Site Indicator:	Handler Activities
State District Owner:	Not reported
State District:	Not reported
Mailing Address:	BROAD ST
Mailing City,State,Zip:	DURHAM, NC 27705
Owner Name:	Nc Dept Of Education
Owner Type:	State
Operator Name:	Not reported
Operator Type:	Not reported
Short-Term Generator Activity:	No
Importer Activity:	No
Mixed Waste Generator:	No

Map ID
 Direction
 Distance
 Elevation

MAP FINDINGS

Site

Database(s)

EDR ID Number
 EPA ID Number

NC SCHOOL OF MATH & SCIENCE (Continued)

1004746224

Transporter Activity:	No
Transfer Facility Activity:	No
Recycler Activity with Storage:	No
Small Quantity On-Site Burner Exemption:	No
Smelting Melting and Refining Furnace Exemption:	No
Underground Injection Control:	No
Off-Site Waste Receipt:	No
Universal Waste Indicator:	No
Universal Waste Destination Facility:	No
Federal Universal Waste:	No
Active Site State-Reg Handler:	---
Federal Facility Indicator:	Not reported
Hazardous Secondary Material Indicator:	NN
Sub-Part K Indicator:	Not reported
2018 GPRA Permit Baseline:	Not on the Baseline
2018 GPRA Renewals Baseline:	Not on the Baseline
202 GPRA Corrective Action Baseline:	No
Subject to Corrective Action Universe:	No
Non-TSDFs Where RCRA CA has Been Imposed Universe:	No
Corrective Action Priority Ranking:	No NCAPS ranking
Environmental Control Indicator:	No
Institutional Control Indicator:	No
Human Exposure Controls Indicator:	N/A
Groundwater Controls Indicator:	N/A
Significant Non-Complier Universe:	No
Unaddressed Significant Non-Complier Universe:	No
Addressed Significant Non-Complier Universe:	No
Significant Non-Complier With a Compliance Schedule Universe:	No
Financial Assurance Required:	Not reported
Handler Date of Last Change:	20060104
Recognized Trader-Importer:	No
Recognized Trader-Exporter:	No
Importer of Spent Lead Acid Batteries:	No
Exporter of Spent Lead Acid Batteries:	No
Recycler Activity Without Storage:	Not reported
Manifest Broker:	Not reported
Sub-Part P Indicator:	No

Hazardous Waste Summary:

Waste Code: F002
 Waste Description: The Following Spent Halogenated Solvents: Tetrachloroethylene, Methylene Chloride, Trichloroethylene, 1,1,1-Trichloroethane, Chlorobenzene, 1,1,2-Trichloro-1,2,2-Trifluoroethane, Ortho-Dichlorobenzene, Trichlorofluoromethane, And 1,1,2, Trichloroethane; All Spent Solvent Mixtures/Blends Containing, Before Use, A Total Of Ten Percent Or More (By Volume) Of One Or More Of The Above Halogenated Solvents Or Those Solvents Listed In F001, F004, And F005; And Still Bottoms From The Recovery Of These Spent Solvents And Spent Solvent Mixtures.

Handler - Owner Operator:

Owner/Operator Indicator:	Owner
Owner/Operator Name: NC DEPT OF EDUCATION	
Legal Status:	State
Date Became Current:	Not reported

Map ID
 Direction
 Distance
 Elevation

MAP FINDINGS

Site

Database(s)

EDR ID Number
 EPA ID Number

NC SCHOOL OF MATH & SCIENCE (Continued)

1004746224

Date Ended Current: Not reported
 Owner/Operator Address: PO BOX 2688
 Owner/Operator City,State,Zip: CHAPEL HILL, NC 27515-2688
 Owner/Operator Telephone: 919-549-8614
 Owner/Operator Telephone Ext: Not reported
 Owner/Operator Fax: Not reported
 Owner/Operator Email: Not reported

Historic Generators:

Receive Date: 19920422
 Handler Name: NC SCHOOL OF MATH & SCIENCE
 Federal Waste Generator Description: Conditionally Exempt Small Quantity Generator
 State District Owner: Not reported
 Large Quantity Handler of Universal Waste: No
 Recognized Trader Importer: No
 Recognized Trader Exporter: No
 Spent Lead Acid Battery Importer: No
 Spent Lead Acid Battery Exporter: No
 Current Record: Yes
 Non Storage Recycler Activity: Not reported
 Electronic Manifest Broker: Not reported

List of NAICS Codes and Descriptions:

NAICS Codes: No NAICS Codes Found

Facility Has Received Notices of Violations:

Violations: No Violations Found

Evaluation Action Summary:

Evaluations: No Evaluations Found

44
ENE
1/8-1/4
0.226 mi.
1194 ft.

HUDSON-BELK NORTHGATE (FMR)
1058 WEST CLUB BLVD
DURHAM, NC 27701

LUST **S107031808**
INST CONTROL **N/A**
IMD

Relative:
Higher
Actual:
363 ft.

LUST:
 Name: HUDSON-BELK NORTHGATE (FMR)
 Address: 1058 WEST CLUB BLVD
 City,State,Zip: DURHAM, NC 27701-
 Facility ID: Not reported
 UST Number: RA-5350
 Incident Number: 26892
 Source Type: 3
 Date Reported: 07/06/2005
 Closure Request: Not reported
 Close Out: 06/22/2006
 Level Of Soil Cleanup Achieved: S2
 # Of Supply Wells: 0
 Commercial/NonCommercial UST Site: C
 Risk Classification: L
 Risk Class Based On Review: L
 Corrective Action Plan Type: Not reported
 NOV Issue Date: Not reported

Map ID
Direction
Distance
Elevation

MAP FINDINGS

Site

Database(s)

EDR ID Number
EPA ID Number

HUDSON-BELK NORTHGATE (FMR) (Continued)

S107031808

Site Priority: Not reported
Phase Of LSA Req: 1
Site Risk Reason: Not reported
Land Use: RES
MTBE: 0
MTBE1: N
Flag: 0
Flag1: 0
LUR Filed: 07/24/2006
GPS Confirmed: 21
Current Status: A
RBCA GW: G1
PETOPT: 4
RPL: False
CD Num: 308
Reel Num: 205
RPOW: False
RPOP: False
Error Flag: 0
Error Code: N
Valid: False
Testlat: Not reported
Regional Officer Project Mgr: MRP
Company: HUDSON-BELK DEPT STORE
Telephone: Not reported
5 Min Quad: Not reported

LUST:

ERR Type: Not reported
UST Number: RA-5350
Facility Id: 26892
Date Occurred: 1998-02-04 00:00:00
Date Reported: 2005-07-06 00:00:00
Owner/Operator: Not reported
Ownership: 4
Operation Type: 6
Type: 4
Location: 8
Priority Update: Not reported
Wells Affected Y/N: N
Samples Include: Not reported
7#5 Minute Quad: 5
5 Minute Quad: Not reported
Pirf/Min Soil: Not reported
Release Code: Not reported
Source Code: Not reported
Err Type: 4
Cause: Not reported
Source: Not reported
UST Number: P

LUST:

Incident Number: 26892
Last Modified: 6/22/2006
Incident Phase: CO
NOV Issued: Not reported
NORR Issued: Not reported

Map ID
Direction
Distance
Elevation

MAP FINDINGS

Site

Database(s)

EDR ID Number
EPA ID Number

HUDSON-BELK NORTHGATE (FMR) (Continued)

S107031808

45 Day Report: Not reported
Public Meeting Held: Not reported
SOC Signed: Not reported
Reclassification Report: Not reported
RS Designation: Not reported
Closure Request Date: Not reported
Close-out Report: Not reported

INST CONTROL:

Name: HUDSON-BELK NORTHGATE (FMR)
Address: 1058 WEST CLUB BLVD
City,State,Zip: DURHAM, NC
Project Number: RA-5350
Object ID: Not reported
DWM Contact: Raleigh Regional Office (919) 791-4200
DWM Program: Underground Storage Tank Section
Project Status: No Further Action
COC: Multi COC
Contamination Source: UST System
Received Date: 7/23/2006
Restricted Media: Multi-Media
Allowed Use: Media Restrictions Only
Certification: None
Plant Reception Date: Not reported
Instrument Status: Effective
Deed BK: Not reported
Deed PG: Not reported
Plat BK: Not reported
Plat PG: Not reported
Instrument: Notice and Restriction
Deed: Not reported
Deed Date: Recorded 7-23-2006
Plat: Not reported
Plat Date: Not reported
X Coord: 2027234.3082
Y Coord: 825875.8445

IMD:

Facility ID: 26892
Name: HUDSON-BELK NORTHGATE (FMR)
Address: 1058 WEST CLUB BLVD
City,State,Zip: DURHAM, NC
Date Occurred: 2/4/1998
Submit Date: 7/6/2005
Incident Desc: One fuel oil UST of unreported size was removed after oil leaked into an elevator shaft. 31.50 tons of soil removed.
Operator: JAMES WITHERSPOON
UST ID: Not reported
Incident ID: Not reported
Initials of UST Regional Contact: Not reported
Regional Office: Not reported
Responsible Party/Company Name: Not reported
Ownership: 4
Responsible Party Contact Name: Not reported
Operation: 6

Map ID
Direction
Distance
Elevation

MAP FINDINGS

Site

Database(s)

EDR ID Number
EPA ID Number

HUDSON-BELK NORTHGATE (FMR) (Continued)

S107031808

Responsible Party Mailing Address:	Not reported
Responsible Party City,State,Zip:	Not reported
Ownership:	Private
Operation Type:	Commercial
Responsible Party County:	Not reported
Source:	Leak-underground
Type:	GASOLINE/DIESEL
Location:	8
Petroleum Type:	Not reported
Date Incident Reported:	Not reported
Whether Tank is Commercial or Non Commercial:	Not reported
Site Priority:	Not reported
Whether Tank is Regulated:	Not reported
Priority Update:	Not reported
Notice of Regulatory Requirement:	Not reported
Wells Affected:	No
Notice of Violation:	Not reported
Phase 1 or Phase 2:	Not reported
Num Affected:	Not reported
Site Priority:	Not reported
Location:	Other
Current Risk Condition:	Not reported
Sampled By:	5
Samples Include:	Not reported
Initial reported risk of incident (never changes):	Not reported
7.5 Min Quad:	Not reported
5 Min Quad:	Not reported
Intermediate Condition Present:	Not reported
Latitude:	36.01888888
Longitude:	-78.90777777
Use of Land, Industrial:	Not reported
Corrective Action Plan Selected - up to 5:	Not reported
RBCA:	Not reported
Date Close Review Requested From RP or Owner:	Not reported
Date Case Closed:	Not reported
Extent of Contamination:	Not reported
Number of Supply Wells Located on Property:	Not reported
MTBE in Well Y/N/U Yes, No or Unknown:	Not reported
Facility Phone Number:	Not reported
MTBE in Groundwater Y/N/U Yes, No or Unknown:	Not reported
Date Land Use Restriction Filed:	Not reported
Date Cleanup Initiated:	Not reported
Record Status:	Not reported
RBCA GW Codes:	Not reported
RBCA GW:	Not reported
Pollutant Type Present:	Not reported
Reference Number for Media Disk for Archived Record:	Not reported
RP Owner?:	Not reported
RP Operator?:	Not reported
RP Landowner?:	Not reported
Comments:	Not reported
GW Contam:	No Groundwater Contamination detected
Soil Contam:	Yes
Contact Phone:	Not reported
Owner Company:	HUDSON-BELK DEPT STORE
Operator Address:	2801 WEST TYVOLA ROAD
Operator City,State,Zip:	CHARLOTTE, NC 28217-4500

Map ID
 Direction
 Distance
 Elevation

MAP FINDINGS

Site

Database(s)

EDR ID Number
 EPA ID Number

HUDSON-BELK NORTHGATE (FMR) (Continued)

S107031808

Operator County:	Not reported
Material:	Not reported
Qty Lost 1:	Not reported
Qty Recovered 1:	Not reported
Setting:	Not reported
Risk Site:	L
Priority Code:	Not reported
Dem Contact:	MRP
Wells Contam:	Not reported
Latitude Number:	360108
Longitude Number:	785428
Latitude Decimal:	36.0188888888889
Longitude Decimal:	78.9077777777778
GPS:	4
Agency:	DWM

Status:	
Facility ID:	26892
Last Modified:	2006-06-22 00:00:00
Incident Phase:	CO
NOV Issued:	Not reported
NORR Issued:	Not reported
45 Day Report:	Not reported
Public Meeting Held:	Not reported
Corrective Action Planned:	Not reported
SOC Sighned:	Not reported
Reclassification Report:	Not reported
RS Designation:	Not reported
Closure Request Date:	Not reported
Close-out Report:	Not reported

K45
WSW
1/8-1/4
0.232 mi.
1224 ft.

NEW METHOD LAUNDRY & DRY CLEANERS
1160 BROAD
DURHAM, NC
Site 1 of 3 in cluster K

DRYCLEANERS **S125084311**
N/A

Relative:
Higher
Actual:
395 ft.

DRYCLEANERS:	
Name:	NEW METHOD LAUNDRY & DRY CLEANERS
Address:	1160 BROAD
City,State,Zip:	DURHAM, NC
Facility ID:	Not reported
Status:	Not reported
Priority:	Not reported
Rank:	Not reported
Lat/Long:	Not reported
Shopping Center:	Not reported
Certified Date:	Not reported
Project Manager:	Not reported
Phone Number:	Not reported
X Coordinates:	-78.918918
Y Coordinates:	36.0170667
Object ID:	Not reported
Comments:	Durham 1960 City Directory, Cleaners & Dyers Listing

Map ID
 Direction
 Distance
 Elevation

MAP FINDINGS

Site

Database(s)

EDR ID Number
 EPA ID Number

L46
SE
1/8-1/4
0.241 mi.
1270 ft.

DEARLOVE PROPERTY
1104 ENGLEWOOD AVE
DURHAM, NC 27701

LUST **S110303257**
LUST TRUST **N/A**

Site 1 of 2 in cluster L

Relative:
Higher
Actual:
376 ft.

LUST:
 Name: DEARLOVE PROPERTY
 Address: 1104 ENGLEWOOD AVE
 City,State,Zip: DURHAM, NC 27701
 Facility ID: Not reported
 UST Number: RA-6653
 Incident Number: 33813
 Source Type: 3
 Date Reported: 03/11/2010
 Closure Request: Not reported
 Close Out: 12/09/2010
 Level Of Soil Cleanup Achieved: S1
 # Of Supply Wells: 0
 Commercial/NonCommercial UST Site: N
 Risk Classification: L
 Risk Class Based On Review: L
 Corrective Action Plan Type: Not reported
 NOV Issue Date: Not reported
 Site Priority: Not reported
 Phase Of LSA Req: Not reported
 Site Risk Reason: Not reported
 Land Use: RES
 MTBE: 0
 MTBE1: N
 Flag: 0
 Flag1: 0
 LUR Filed: Not reported
 GPS Confirmed: 90
 Current Status: C
 RBCA GW: G2
 PTOPT: 4
 RPL: False
 CD Num: 0
 Reel Num: 0
 RPOW: False
 RPOP: False
 Error Flag: 0
 Error Code: N
 Valid: False
 Testlat: Not reported
 Regional Officer Project Mgr: WER
 Company: Not reported
 Telephone: 9196884675
 5 Min Quad: Not reported

LUST:
 ERR Type: Not reported
 UST Number: RA-6653
 Facility Id: 33813
 Date Occurred: 2010-03-10 00:00:00
 Date Reported: 2010-03-11 00:00:00
 Owner/Operator: Not reported
 Ownership: 4
 Operation Type: 3

Map ID
 Direction
 Distance
 Elevation

MAP FINDINGS

Site

Database(s)

EDR ID Number
 EPA ID Number

DEARLOVE PROPERTY (Continued)

S110303257

Type: 4
 Location: 7
 Priority Update: Not reported
 Wells Affected Y/N: N
 Samples Include: Not reported
 7#5 Minute Quad: Y
 5 Minute Quad: Not reported
 Pirf/Min Soil: Not reported
 Release Code: Not reported
 Source Code: Not reported
 Err Type: 2
 Cause: 3
 Source: A
 UST Number: P

LUST:

Incident Number: 33813
 Last Modified: 12/9/2010
 Incident Phase: CO
 NOV Issued: Not reported
 NORR Issued: Not reported
 45 Day Report: Not reported
 Public Meeting Held: Not reported
 SOC Signed: Not reported
 Reclassification Report: Not reported
 RS Designation: Not reported
 Closure Request Date: Not reported
 Close-out Report: Not reported

LUST TRUST:

Name: DEARLOVE PROPERTY
 Address: 1104 ENGLEWOOD AVE
 City,State,Zip: DURHAM, NC
 Facility ID: Not reported
 Site ID: 33813
 Site Note: RIF on file Noncommercial; 100% eligible; \$0 deductible.[CGS 9/8/10]
 Site Eligible?: True
 Commercial Find: 100% Non-Commercial
 Priority Rank: Not reported
 Deductable Amount: 0
 3rd Party Deductable Amt: 0
 Sum 3rd Party Amt Applied: 0

M47
WSW
1/8-1/4
0.242 mi.
1279 ft.

NORGE VILLAGE
1108 BROAD STREET
DURHAM, NC
Site 1 of 4 in cluster M

DRYCLEANERS **S125089790**
N/A

Relative:
Higher
Actual:
384 ft.

DRYCLEANERS:
 Name: NORGE VILLAGE
 Address: 1108 BROAD STREET
 City,State,Zip: DURHAM, NC
 Facility ID: Not reported
 Status: Not reported
 Priority: Not reported

Map ID
 Direction
 Distance
 Elevation

MAP FINDINGS

Site

Database(s)

EDR ID Number
 EPA ID Number

NORGE VILLAGE (Continued)

S125089790

Rank: Not reported
 Lat/Long: Not reported
 Shopping Center: Not reported
 Certified Date: Not reported
 Project Manager: Not reported
 Phone Number: Not reported
 X Coordinates: -78.9189675
 Y Coordinates: 36.0160406
 Object ID: Not reported
 Comments: Durham 1971 City Directory, Laundries - Self Serve Listing

J48
SE
1/8-1/4
0.243 mi.
1284 ft.

CUMBIE PROPERTY
1407 DOLLAR AVENUE
DURHAM, NC 27701

Site 3 of 3 in cluster J

LUST S109836987
LUST TRUST N/A

Relative:
Higher
Actual:
381 ft.

LUST:
 Name: CUMBIE PROPERTY
 Address: 1407 DOLLAR AVENUE
 City,State,Zip: DURHAM, NC 27701
 Facility ID: Not reported
 UST Number: RA-6140
 Incident Number: 33679
 Source Type: 3
 Date Reported: 06/11/2009
 Closure Request: Not reported
 Close Out: 07/09/2009
 Level Of Soil Cleanup Achieved: S3
 # Of Supply Wells: 0
 Commercial/NonCommercial UST Site: N
 Risk Classification: L
 Risk Class Based On Review: L
 Corrective Action Plan Type: Not reported
 NOV Issue Date: Not reported
 Site Priority: Not reported
 Phase Of LSA Req: Not reported
 Site Risk Reason: Not reported
 Land Use: RES
 MTBE: 0
 MTBE1: N
 Flag: 0
 Flag1: 0
 LUR Filed: Not reported
 GPS Confirmed: 90
 Current Status: A
 RBCA GW: G1
 PTOPT: 4
 RPL: False
 CD Num: 483
 Reel Num: 0
 RPOW: False
 RPOP: False
 Error Flag: 0
 Error Code: N
 Valid: False
 Testlat: Not reported
 Regional Officer Project Mgr: WER

Map ID
Direction
Distance
Elevation

MAP FINDINGS

Site

Database(s)

EDR ID Number
EPA ID Number

CUMBIE PROPERTY (Continued)

S109836987

Company: Not reported
Telephone: Not reported
5 Min Quad: Not reported

LUST:

ERR Type: Not reported
UST Number: RA-6140
Facility Id: 33679
Date Occurred: 2009-06-11 00:00:00
Date Reported: 2009-06-11 00:00:00
Owner/Operator: Not reported
Ownership: 4
Operation Type: 3
Type: 4
Location: 7
Priority Update: Not reported
Wells Affected Y/N: N
Samples Include: Not reported
7#5 Minute Quad: Y
5 Minute Quad: Not reported
Pirf/Min Soil: Not reported
Release Code: Not reported
Source Code: Not reported
Err Type: 2
Cause: 3
Source: A
UST Number: P

LUST:

Incident Number: 33679
Last Modified: 7/9/2009
Incident Phase: CO
NOV Issued: Not reported
NORR Issued: Not reported
45 Day Report: Not reported
Public Meeting Held: Not reported
SOC Signed: Not reported
Reclassification Report: Not reported
RS Designation: Not reported
Closure Request Date: Not reported
Close-out Report: Not reported

LUST TRUST:

Name: CUMBIE PROPERTY
Address: 1407 DOLLAR AVENUE
City,State,Zip: DURHAM, NC
Facility ID: Not reported
Site ID: 33679
Site Note: Noncommercial; 100% eligible; \$0 deductible.[CGS 1/6/10]
Site Eligible?: True
Commercial Find: 100% Non-Commercial
Priority Rank: Not reported
Deductable Amount: 0
3rd Party Deductable Amt: 0
Sum 3rd Party Amt Applied: 0

MAP FINDINGS

Map ID
Direction
Distance
Elevation

Site

Database(s)

EDR ID Number
EPA ID Number

M49 **C & F DRY CLEANERS**
WSW **1106 BROAD**
1/8-1/4 **DURHAM, NC**
0.246 mi.
1298 ft. **Site 2 of 4 in cluster M**

DRYCLEANERS **S125089778**
N/A

Relative:
Higher
Actual:
383 ft.

DRYCLEANERS:
Name: C & F DRY CLEANERS
Address: 1106 BROAD
City,State,Zip: DURHAM, NC
Facility ID: Not reported
Status: Not reported
Priority: Not reported
Rank: Not reported
Lat/Long: Not reported
Shopping Center: Not reported
Certified Date: Not reported
Project Manager: Not reported
Phone Number: Not reported
X Coordinates: -78.9189896
Y Coordinates: 36.0158957
Object ID: Not reported
Comments: Durham 1950 City Directory, Cleaners & Dyers Listing

L50 **LEWIS PROPERTY (HARRY)**
SE **1102 ENGLEWOOD AVE**
1/4-1/2 **DURHAM, NC 27701**
0.253 mi.
1336 ft. **Site 2 of 2 in cluster L**

LUST **S121974211**
N/A

Relative:
Higher
Actual:
376 ft.

LUST:
Name: LEWIS PROPERTY (HARRY)
Address: 1102 ENGLEWOOD AVE
City,State,Zip: DURHAM, NC 27701
Facility ID: Not reported
UST Number: RA-8191
Incident Number: 46266
Source Type: 3
Date Reported: 03/08/2018
Closure Request: Not reported
Close Out: 03/12/2018
Level Of Soil Cleanup Achieved: S3
Of Supply Wells: 0
Commercial/NonCommercial UST Site: N
Risk Classification: L
Risk Class Based On Review: L
Corrective Action Plan Type: Not reported
NOV Issue Date: Not reported
Site Priority: Not reported
Phase Of LSA Req: Not reported
Site Risk Reason: Not reported
Land Use: RES
MTBE: 0
MTBE1: U
Flag: 0
Flag1: 0
LUR Filed: Not reported
GPS Confirmed: 31
Current Status: C
RBCA GW: Not reported

Map ID
Direction
Distance
Elevation

MAP FINDINGS

Site

Database(s)

EDR ID Number
EPA ID Number

LEWIS PROPERTY (HARRY) (Continued)

S121974211

PETOPT:	4
RPL:	False
CD Num:	0
Reel Num:	0
RPOW:	False
RPOP:	False
Error Flag:	0
Error Code:	N
Valid:	False
Testlat:	Not reported
Regional Officer Project Mgr:	CAM
Company:	Not reported
Telephone:	9196882125
5 Min Quad:	Not reported
LUST:	
ERR Type:	Not reported
UST Number:	RA-8191
Facility Id:	46266
Date Occurred:	2018-02-16 00:00:00
Date Reported:	Not reported
Owner/Operator:	Not reported
Ownership:	4
Operation Type:	3
Type:	4
Location:	7
Priority Update:	Not reported
Wells Affected Y/N:	N
Samples Include:	Not reported
7#5 Minute Quad:	N
5 Minute Quad:	Not reported
Pirf/Min Soil:	Not reported
Release Code:	Not reported
Source Code:	Not reported
Err Type:	2
Cause:	3
Source:	A
UST Number:	P
LUST:	
Incident Number:	46266
Last Modified:	3/12/2018
Incident Phase:	CO
NOV Issued:	Not reported
NORR Issued:	Not reported
45 Day Report:	Not reported
Public Meeting Held:	Not reported
SOC Signed:	Not reported
Reclassification Report:	Not reported
RS Designation:	Not reported
Closure Request Date:	Not reported
Close-out Report:	Not reported

Map ID
 Direction
 Distance
 Elevation

MAP FINDINGS

Site

Database(s)

EDR ID Number
 EPA ID Number

N51
West
1/4-1/2
0.253 mi.
1336 ft.

NC SCHOOL OF SCIENCE & MATHEMATI
1219 BROAD STREET
DURHAM, NC 27705
Site 1 of 2 in cluster N

LUST U003144942
LAST N/A
UST
IMD
ASBESTOS
NPDES

Relative:
Higher

Actual:
407 ft.

LUST:

Name: NC SCHOOL OF SCIENCE & MATH
 Address: 1219 BROAD STREET
 City,State,Zip: DURHAM, NC 27705-
 Facility ID: 00-0-000-016788
 UST Number: RA-3423
 Incident Number: 21957
 Source Type: 3
 Date Reported: 10/16/1996
 Closure Request: 1996-10-16 00:00:00
 Close Out: 07/26/2004
 Level Of Soil Cleanup Achieved: S3
 # Of Supply Wells: 0
 Commercial/NonCommercial UST Site: B
 Risk Classification: L
 Risk Class Based On Review: L
 Corrective Action Plan Type: Not reported
 NOV Issue Date: Not reported
 Site Priority: Not reported
 Phase Of LSA Req: Not reported
 Site Risk Reason: F
 Land Use: RES
 MTBE: 0
 MTBE1: Y
 Flag: 0
 Flag1: 0
 LUR Filed: 08/25/2004
 GPS Confirmed: Not reported
 Current Status: A
 RBCA GW: G2
 PETOPT: 4
 RPL: False
 CD Num: 307
 Reel Num: 204
 RPOW: False
 RPOP: False
 Error Flag: 0
 Error Code: N
 Valid: False
 Testlat: Not reported
 Regional Officer Project Mgr: WDP
 Company: NC SCHOOL OF SCIENCE AND MATH
 Telephone: 9192863366
 5 Min Quad: Not reported

LUST:

ERR Type: Not reported
 UST Number: RA-3423
 Facility Id: 21957
 Date Occurred: 1996-08-15 00:00:00
 Date Reported: 2000-07-17 00:00:00
 Owner/Operator: ED MCBRIDE
 Ownership: 7

Map ID
Direction
Distance
Elevation

MAP FINDINGS

Site

Database(s)

EDR ID Number
EPA ID Number

NC SCHOOL OF SCIENCE & MATHEMATI (Continued)

U003144942

Operation Type: 4
Type: 3
Location: 1
Priority Update: 2000-07-17 00:00:00
Wells Affected Y/N: N
Samples Include: Not reported
7#5 Minute Quad: 3
5 Minute Quad: 1
Pirf/Min Soil: Not reported
Release Code: Not reported
Source Code: PIRF
Err Type: 2
Cause: Not reported
Source: C
UST Number: C

LUST:

Incident Number: 21957
Last Modified: 7/26/2004
Incident Phase: CO
NOV Issued: Not reported
NORR Issued: Not reported
45 Day Report: Not reported
Public Meeting Held: Not reported
SOC Signed: Not reported
Reclassification Report: Not reported
RS Designation: Not reported
Closure Request Date: Not reported
Close-out Report: Not reported

LAST:

Name: NC SCHOOL OF SCIENCE & MATH
Address: 1219 BROAD ST
City,State,Zip: DURHAM, NC
Facility ID: Not reported
UST Number: RA-13120
Incident Number: 13120
Contamination Type: NO
Source Type: 1
Product Type: N
Date Reported: 10/14/1994
Date Occur: 10/14/1994
Cleanup: Not reported
Closure Request: Not reported
Close Out: 11/12/2004
Level Of Soil Cleanup Achieved: Not reported
Tank Regulated Status: Not reported
Of Supply Wells: 0
Commercial/NonCommercial UST Site: Not reported
Risk Classification: Not reported
Risk Class Based On Review: L
Corrective Action Plan Type: Not reported
NOV Issue Date: Not reported
NORR Issue Date: Not reported
Site Priority: 0

Map ID
Direction
Distance
Elevation

MAP FINDINGS

Site

Database(s)

EDR ID Number
EPA ID Number

NC SCHOOL OF SCIENCE & MATHEMATI (Continued)

U003144942

Phase Of LSA Req: Not reported
Site Risk Reason: Not reported
Land Use: Not reported
MTBE: No
MTBE1: Unknown
Flag: No
Flag1: No
LUR Filed: Not reported
Release Detection: 0
Current Status: C
RBCA GW: Not reported
PETOPT: Not reported
RPL: False
CD Num: 0
Reel Num: 0
RPOW: False
RPOP: False
Error Flag: 0
Error Code: Not reported
Valid: False
Lat/Long: Not reported
Lat/Long Decimal: 36.01997 -78.92121
Testlat: Not reported
Regional Officer Project Mgr: Not reported
Region: RAL
Company: NC SCHOOL OF SCIENCE OF MATH
Contact Person: MR EDWARD MCBRIDE
Telephone: Not reported
RP Address: 1219 BROAD ST.
RP City,St,Zip: DURHAM, NC
RP County: Not reported
Comments: EXTENSIVE SAMPLING, V. LOW CONTAM. LEVELS. FILE IS LOCATED IN UST
CLOSE OUT.Closed File- Sent to State Records Center 11/12/04 Box 2 of
7 Item #25681
5 Min Quad: Not reported

PIRF:

Facility Id: 13120
Date Occurred: Not reported
Date Reported: Not reported
Description Of Incident: Not reported
Owner/Operator: Not reported
Ownership: 8
Operation Type: 3
Type: Not reported
Location: Not reported
Site Priority: 0NOD
Priority Update: Not reported
Wells Affected Y/N: N
Wells Affected Number: 0
Samples Taken By: Not reported
Samples Include: Not reported
7#5 Min Quad: Not reported
5 Min Quad: Not reported
Pirf/Min Soil: Not reported
Release Code: Not reported
Cause: Not reported
Source: Not reported

Map ID
Direction
Distance
Elevation

MAP FINDINGS

Site

Database(s)

EDR ID Number
EPA ID Number

NC SCHOOL OF SCIENCE & MATHEMATI (Continued)

U003144942

Source Type: 1
Last Modified: 11/12/2004
Incident Phase: CO
NOV Issued: Not reported
NORR Issued: Not reported
45 Day Report: Not reported
Public Meeting Held: Not reported
Corrective Action Planned: Not reported
SOC Signed: Not reported
Reclassification Report: Not reported
RS Designation: Not reported
Closure Request Date: Not reported
Close-out Report: 10/7/1996

UST:

Name: NC SCHOOL OF SCIENCE & MATHEMATI
Address: 1219 BROAD STREET
City,State,Zip: DURHAM, NC 27705
Facility Id: 00-0-0000016788
Contact: NC SCHOOL OF MATH & SCIENCE
Contact Address1: P O BOX 2418
Contact Address2: Not reported
Contact City/State/Zip: DURHAM, NC 27715-2418
FIPS County Desc: Durham
Latitude: 36.0257
Longitude: -78.9159

[Click here to access the North Carolina DEQ records for this facility:](#)

Tank Id: 1
Tank Status: Removed
Installed Date: 02/26/1984
Perm Close Date: 01/08/2003
Product Name: Heating Oil/Fuel
Tank Capacity: 10000
Root Tank Id: Not reported
Main Tank: No
Compartment Tank: No
Manifold Tank: Not reported
Commercial: Yes
Regulated: No
Other CP Tank: Not reported
Overfill Protection Name: Unknown
Spill Protection Name: Unknown
Leak Detection Name: Not reported
Decode for TCONS_KEY: Not reported
Decode for PCONS_KEY: Single Wall Steel
Decode for PSYS_KEY: Unknown

Tank Id: 2
Tank Status: Removed
Installed Date: 01/01/1964
Perm Close Date: 12/22/1998
Product Name: Diesel

Map ID
Direction
Distance
Elevation

MAP FINDINGS

Site

Database(s)

EDR ID Number
EPA ID Number

NC SCHOOL OF SCIENCE & MATHEMATI (Continued)

U003144942

Tank Capacity: 1000
Root Tank Id: Not reported
Main Tank: No
Compartment Tank: No
Manifold Tank: Not reported
Commercial: Yes
Regulated: Yes
Other CP Tank: Not reported
Overfill Protection Name: Unknown
Spill Protection Name: Unknown
Leak Detection Name: Not reported
Decode for TCONS_KEY: Not reported
Decode for PCONS_KEY: Single Wall Steel
Decode for PSYS_KEY: Unknown

Tank Id: 3
Tank Status: Removed
Installed Date: 01/01/1964
Perm Close Date: 08/15/1996
Product Name: Fuel Oil
Tank Capacity: 250
Root Tank Id: Not reported
Main Tank: No
Compartment Tank: No
Manifold Tank: Not reported
Commercial: Yes
Regulated: Yes
Other CP Tank: Not reported
Overfill Protection Name: Unknown
Spill Protection Name: Unknown
Leak Detection Name: Not reported
Decode for TCONS_KEY: Not reported
Decode for PCONS_KEY: Single Wall Steel
Decode for PSYS_KEY: Unknown

Tank Id: 4
Tank Status: Removed
Installed Date: 01/01/1964
Perm Close Date: 08/15/1996
Product Name: Gasoline, Gas Mix
Tank Capacity: 550
Root Tank Id: Not reported
Main Tank: No
Compartment Tank: No
Manifold Tank: Not reported
Commercial: Yes
Regulated: Yes
Other CP Tank: Not reported
Overfill Protection Name: Unknown
Spill Protection Name: Unknown
Leak Detection Name: Not reported
Decode for TCONS_KEY: Not reported
Decode for PCONS_KEY: Unknown
Decode for PSYS_KEY: Unknown

Map ID
Direction
Distance
Elevation

MAP FINDINGS

Site

Database(s)

EDR ID Number
EPA ID Number

NC SCHOOL OF SCIENCE & MATHEMATI (Continued)

U003144942

IMD:

Facility ID: 13120
Name: NC SCHOOL OF SCIENCE & MATH
Address: 1219 BROAD ST
City,State,Zip: DURHAM, NC
Date Occurred: 10/14/1994
Submit Date: 1/10/1995
Incident Desc: EXTENSIVE SAMPLING, V. LOW CONTAM. LEVELS. FILE IS LOCATED IN UST
CLOSE OUT. Closed File- Sent to State Records Center 11/12/04 Box 2 of
7 Item #25681

Operator: EDWARD MCBRIDE, MR
UST ID: Not reported
Incident ID: Not reported
Initials of UST Regional Contact: Not reported
Regional Office: Not reported
Responsible Party/Company Name: Not reported
Ownership: 8
Responsible Party Contact Name: Not reported
Operation: 3
Responsible Party Mailing Address: Not reported
Responsible Party City,State,Zip: Not reported
Ownership: State/Fed Lead
Operation Type: Residential
Responsible Party County: Not reported
Source: Unknown
Type: GASOLINE/DIESEL
Location: 1
Petroleum Type: Not reported
Date Incident Reported: Not reported
Whether Tank is Commercial or Non Commercial: Not reported
Site Priority: Not reported
Whether Tank is Regulated: Not reported
Priority Update: Not reported
Notice of Regulatory Requirement: Not reported
Wells Affected: No
Notice of Violation: Not reported
Phase 1 or Phase 2: Not reported
Num Affected: 0
Site Priority: Not reported
Location: Facility
Current Risk Condition: Not reported
Sampled By: Not reported
Samples Include: Not reported
Initial reported risk of incident (never changes): Not reported
7.5 Min Quad: Not reported
5 Min Quad: Not reported
Intermediate Condition Present: Not reported
Latitude: Not reported
Longitude: Not reported
Use of Land, Industrial: Not reported
Corrective Action Plan Selected - up to 5: Not reported
RBCA: Not reported
Date Close Review Requested From RP or Owner: Not reported
Date Case Closed: Not reported
Extent of Contamination: Not reported
Number of Supply Wells Located on Property: Not reported
MTBE in Well Y/N/U Yes, No or Unknown: Not reported

Map ID
Direction
Distance
Elevation

MAP FINDINGS

Site

Database(s)

EDR ID Number
EPA ID Number

NC SCHOOL OF SCIENCE & MATHEMATI (Continued)

U003144942

Facility Phone Number: Not reported
MTBE in Groundwater Y/N/U Yes, No or Unknown: Not reported
Date Land Use Restriction Filed: Not reported
Date Cleanup Initiated: Not reported
Record Status: Not reported
RBCA GW Codes: Not reported
RBCA GW: Not reported
Pollutant Type Present: Not reported
Reference Number for Media Disk for Archived Record: Not reported
RP Owner?: Not reported
RP Operator?: Not reported
RP Landowner?: Not reported
Comments: Not reported
GW Contam: No Groundwater Contamination detected
Soil Contam: Not reported
Contact Phone: 919-286-3366
Owner Company: NC SCHOOL OF SCIENCE OF MATH
Operator Address: 1219 BROAD ST.
Operator City,State,Zip: DURHAM, NC 919-286-3366
Operator County: DURHA
Material: DIESEL
Qty Lost 1: Not reported
Qty Recovered 1: Not reported
Setting: 3
Risk Site: N
Priority Code: NOD
Dem Contact: ERIC RICE
Wells Contam: Not reported
Latitude Number: Not reported
Longitude Number: Not reported
Latitude Decimal: Not reported
Longitude Decimal: Not reported
GPS: GPS
Agency: DWQ

ASBESTOS:

Name: NCSSM DINING HALL RENOVATION
Address: 1219 BROAD STREET
City,State,Zip: DURHAM, NC
Permit Number: Not reported
NESHAP Number: Not reported
Contractor: EMR Services Inc
Owner Name: NC School of Science & Mathematics
Phone: (336) 668-3213
Removal Start Date: 11-08-22
Removal End Date: 11-30-22
Demo Start Date: Not reported
Demo End Date: Not reported
Linear Feet: 0
Square Feet: 0
Cubic Feet: 0
Type: C

Name: BRYAN BUILDING - 4TH FLOOR
Address: 1219 BROAD STREET
City,State,Zip: DURHAM, NC
Permit Number: NC27830

Map ID
Direction
Distance
Elevation

MAP FINDINGS

Site

Database(s)

EDR ID Number
EPA ID Number

NC SCHOOL OF SCIENCE & MATHEMATI (Continued)

U003144942

NESHAP Number: 53862
Contractor: Environmental Holdings Group, LLC
Owner Name: North Carolina School of Science & Math
Phone: (919) 407-9284
Removal Start Date: 09-29-17
Removal End Date: 10-03-17
Demo Start Date: Not reported
Demo End Date: Not reported
Linear Feet: 83
Square Feet: 0
Cubic Feet: 0
Type: R

NPDES:

Name: N.C.S.S.M. RESIDENCE HALL MODULAR BUILDING
Address: 1219 BROAD STREET
City,State,Zip: DURHAM, NC 27705-3577
Permit Number: NCC231246
Permit Status: Not reported
Permit Type: Not reported
Issue Date: 04/28/2023
Region: Not reported
Owner Name: Not reported
Class: Not reported
Applied: Not reported
Drafted: Not reported
Expires: 03/31/2024
Subbasin: Not reported
Receiving Stream: Ellerbe Creek
Comments: Not reported
As-Built Flow (GPD): Not reported
Domestic %: Not reported
Industrial %: Not reported
stormwtr %: Not reported
Permitted Flow (GPD): Not reported
Program Category: Not reported
Project Type: Not reported
Is Major Permit: Not reported
Organization Name: North Carolina School of Science and Mathematics
Outfall: Not reported
Discharge Via: Not reported
Stream Classification: Not reported
Regulated Activity: Not reported
Owner Type: Government State (STF)
Effective Date: 05/31/2023
Basin Name: Not reported
Effective Date: 04/28/2023
End Date: 09/30/2025
SIC: 9999
Acres Disturbed: 3.1
Acres Total: 27.34
Acres Impervious: 16.45
Waterbody 2: Not reported
Waterbody 3: Not reported
Name Of Signed/Assigned: Robert Allen
Permittee Name: Robert Allen
Permittee Email: allenr@ncssm.edu

Map ID
 Direction
 Distance
 Elevation

MAP FINDINGS

Site

Database(s)

EDR ID Number
 EPA ID Number

NC SCHOOL OF SCIENCE & MATHEMATICS (Continued)

U003144942

Permittee Telephone: (919) 416-2786
 Permittee Mailing Address 1: 1219 Broad Street
 Permittee Mailing Address 2: Not reported
 Permittee Mailing Address City: Durham
 Permittee Mailing Address State: NC
 Permittee Mailing Address Postal: 27705-3577
 Permittee Mailing Address Country: US
 Permittee Street Address 1: 1219 Broad Street
 Permittee Street Address 2: Not reported
 Permittee Street Address City: Durham
 Permittee Street Address State: NC
 Permittee Street Address Postal: 27705-3577
 Permittee Street Address Country: US
 Facility Name: Robert Allen
 Facility Contact Title: Vice Chancellor for Finance and Operations
 Facility Contact Email: allenr@ncssm.edu
 Facility Contact Telephone: (919) 416-2786
 Facility Contact Org: North Carolina School of Science and Mathematics
 Facility Contact Mailing Address 1: 1219 Broad Street
 Facility Contact Mailing Address 2: Not reported
 Facility Contact Mailing City: Durham
 Facility Contact Mailing State: NC
 Facility Contact Mailing Postal: 27705-3577
 Facility Contact Mailing Country: US
 Billing Email: allenr@ncssm.edu
 Billing Telephone: (919) 416-2786
 Date Esc Approved: 2023-04-24 00:00:00
 ESC Project Id: DURHA-2023-013
 ESC Program: State DEQ Office
 DEQ Office: Raleigh (RRO)
 Local Program: Not reported
 NC COC: NCG01-2023-1246
 Master GG: NCG010000
 NOI Date: 04/27/2023
 NOI Number: 138115

N52
West
1/4-1/2
0.253 mi.
1336 ft.

NC SCHOOL OF SCIENCE & MATH
1219 BROAD STREET
DURHAM, NC

INST CONTROL **S101573881**
IMD **N/A**

Site 2 of 2 in cluster N

Relative:
Higher
Actual:
407 ft.

INST CONTROL:
 Name: NC SCHOOL OF SCIENCE & MATH
 Address: 1219 BROAD STREET
 City, State, Zip: DURHAM, NC
 Project Number: RA-3423
 Object ID: Not reported
 DWM Contact: Raleigh Regional Office (919) 791-4200
 DWM Program: Underground Storage Tank Section
 Project Status: No Further Action
 COC: Multi COC
 Contamination Source: UST System
 Received Date: 8/24/2004
 Restricted Media: Multi-Media
 Allowed Use: Media Restrictions Only
 Certification: None
 Plant Reception Date: Not reported

Map ID
Direction
Distance
Elevation

MAP FINDINGS

Site

Database(s)

EDR ID Number
EPA ID Number

NC SCHOOL OF SCIENCE & MATH (Continued)

S101573881

Instrument Status: Effective
Deed BK: Not reported
Deed PG: Not reported
Plat BK: Not reported
Plat PG: Not reported
Instrument: Notice and Restriction
Deed: Not reported
Deed Date: Recorded 8-24-2004
Plat: Not reported
Plat Date: Not reported
X Coord: 2023987.852
Y Coord: 825076.16073

IMD:

Facility ID: 21957
Name: NC SCHOOL OF SCIENCE & MATH
Address: 1219 BROAD STREET
City,State,Zip: DURHAM, NC
Date Occurred: 8/15/1996
Submit Date: 7/17/2000
Incident Desc: SOIL SAMPLE SHOWED 1500 PPM TPH.
Operator: ED. MCBRIDE
UST ID: Not reported
Incident ID: Not reported
Initials of UST Regional Contact: Not reported
Regional Office: Not reported
Responsible Party/Company Name: Not reported
Ownership: 7
Responsible Party Contact Name: Not reported
Operation: 4
Responsible Party Mailing Address: Not reported
Responsible Party City,State,Zip: Not reported
Ownership: State
Operation Type: Educ/Religios
Responsible Party County: Not reported
Source: Leak-underground
Type: GASOLINE/DIESEL
Location: 1
Petroleum Type: Not reported
Date Incident Reported: Not reported
Whether Tank is Commercial or Non Commercial: Not reported
Site Priority: L
Whether Tank is Regulated: Not reported
Priority Update: 7/17/2000
Notice of Regulatory Requirement: Not reported
Wells Affected: No
Notice of Violation: Not reported
Phase 1 or Phase 2: Not reported
Num Affected: Not reported
Site Priority: Not reported
Location: Facility
Current Risk Condition: Not reported
Sampled By: 3
Samples Include: 1
Initial reported risk of incident (never changes): Not reported
7.5 Min Quad: Not reported
5 Min Quad: Not reported

Map ID
Direction
Distance
Elevation

MAP FINDINGS

Site

Database(s)

EDR ID Number
EPA ID Number

NC SCHOOL OF SCIENCE & MATH (Continued)

S101573881

Intermediate Condition Present:	Not reported
Latitude:	Not reported
Longitude:	Not reported
Use of Land, Industrial:	Not reported
Corrective Action Plan Selected - up to 5:	Not reported
RBCA:	Not reported
Date Close Review Requested From RP or Owner:	Not reported
Date Case Closed:	Not reported
Extent of Contamination:	Not reported
Number of Supply Wells Located on Property:	Not reported
MTBE in Well Y/N/U Yes, No or Unknown:	Not reported
Facility Phone Number:	Not reported
MTBE in Groundwater Y/N/U Yes, No or Unknown:	Not reported
Date Land Use Restriction Filed:	Not reported
Date Cleanup Initiated:	Not reported
Record Status:	Not reported
RBCA GW Codes:	Not reported
RBCA GW:	Not reported
Pollutant Type Present:	Not reported
Reference Number for Media Disk for Archived Record:	Not reported
RP Owner?:	Not reported
RP Operator?:	Not reported
RP Landowner?:	Not reported
Comments:	Not reported
GW Contam:	Yes, Groundwater Contamination has been detected
Soil Contam:	No
Contact Phone:	9192863366
Owner Company:	NC SCHOOL OF SCIENCE AND MATH
Operator Address:	1219 BROAD STREET
Operator City,State,Zip:	DURHAM, NC 27705-
Operator County:	durha
Material:	GASOLINE
Qty Lost 1:	Not reported
Qty Recovered 1:	Not reported
Material:	FUEL OIL
Qty Lost:	Not reported
Qty Recovered:	Not reported
Setting:	3
Risk Site:	L
Priority Code:	L
Dem Contact:	WDP
Wells Contam:	Not reported
Latitude Number:	Not reported
Longitude Number:	Not reported
Latitude Decimal:	Not reported
Longitude Decimal:	Not reported
GPS:	NOD
Agency:	DWM
Status:	
Facility ID:	21957
Last Modified:	2004-07-26 00:00:00
Incident Phase:	CO
NOV Issued:	Not reported
NORR Issued:	Not reported
45 Day Report:	Not reported
Public Meeting Held:	Not reported
Corrective Action Planned:	Not reported

Map ID
 Direction
 Distance
 Elevation

MAP FINDINGS

Site

Database(s)

EDR ID Number
 EPA ID Number

NC SCHOOL OF SCIENCE & MATH (Continued)

S101573881

SOC Sighed:	Not reported
Reclassification Report:	Not reported
RS Designation:	Not reported
Closure Request Date:	Not reported
Close-out Report:	Not reported

K53
WSW
 1/4-1/2
 0.255 mi.
 1346 ft.

SLAUGHTER PROPERTY
1121/1123 BROAD ST.
DURHAM, NC 27705
 Site 2 of 3 in cluster K

LUST **S100343545**
INST CONTROL **N/A**
IMD

Relative:
Higher
Actual:
391 ft.

LUST:

Name:	SLAUGHTER PROPERTY
Address:	1121/1123 BROAD ST.
City,State,Zip:	DURHAM, NC 27705-3509
Facility ID:	00-0-0000035789
UST Number:	RA-1479
Incident Number:	9360
Source Type:	3
Date Reported:	05/13/1991
Closure Request:	Not reported
Close Out:	06/23/2011
Level Of Soil Cleanup Achieved:	S1
# Of Supply Wells:	0
Commercial/NonCommercial UST Site:	C
Risk Classification:	L
Risk Class Based On Review:	L
Corrective Action Plan Type:	Not reported
NOV Issue Date:	Not reported
Site Priority:	00E
Phase Of LSA Req:	Not reported
Site Risk Reason:	Not reported
Land Use:	RES
MTBE:	0
MTBE1:	U
Flag:	0
Flag1:	0
LUR Filed:	07/19/2011
GPS Confirmed:	99
Current Status:	C
RBCA GW:	G2
PETOPT:	3
RPL:	False
CD Num:	Not reported
Reel Num:	Not reported
RPOW:	False
RPOP:	False
Error Flag:	0
Error Code:	N
Valid:	False
Testlat:	Not reported
Regional Officer Project Mgr:	WER
Company:	Not reported
Telephone:	919/286-5571
5 Min Quad:	Not reported

Map ID
Direction
Distance
Elevation

MAP FINDINGS

Site

Database(s)

EDR ID Number
EPA ID Number

SLAUGHTER PROPERTY (Continued)

S100343545

LUST:

ERR Type: F
UST Number: RA-1479
Facility Id: 9360
Date Occurred: 1991-05-13 00:00:00
Date Reported: 1991-11-05 00:00:00
Owner/Operator: HENRY SLAUGHTER
Ownership: Not reported
Operation Type: 6
Type: 3
Location: 1
Priority Update: 1998-04-16 00:00:00
Wells Affected Y/N: N
Samples Include: 0
7#5 Minute Quad: 5
5 Minute Quad: Not reported
Pirf/Min Soil: Not reported
Release Code: I43T
Source Code: Pirf
Err Type: Not reported
Cause: Not reported
Source: Not reported
UST Number: Not reported

LUST:

Incident Number: 9360
Last Modified: 6/23/2011
Incident Phase: CO
NOV Issued: Not reported
NORR Issued: Not reported
45 Day Report: Not reported
Public Meeting Held: Not reported
SOC Signed: Not reported
Reclassification Report: Not reported
RS Designation: Not reported
Closure Request Date: Not reported
Close-out Report: Not reported

INST CONTROL:

Name: SLAUGHTER PROPERTY
Address: 1121/1123 BROAD ST.
City,State,Zip: DURHAM, NC
Project Number: RA-1479
Object ID: Not reported
DWM Contact: Raleigh Regional Office (919) 791-4200
DWM Program: Underground Storage Tank Section
Project Status: No Further Action
COC: Multi COC
Contamination Source: UST System
Received Date: 7/18/2011
Restricted Media: Multi-Media
Allowed Use: Media Restrictions Only
Certification: None
Plant Reception Date: Not reported
Instrument Status: Effective

Map ID
Direction
Distance
Elevation

MAP FINDINGS

Site

Database(s)

EDR ID Number
EPA ID Number

SLAUGHTER PROPERTY (Continued)

S100343545

Deed BK: Not reported
Deed PG: Not reported
Plat BK: Not reported
Plat PG: Not reported
Instrument: Notice and Restriction
Deed: Not reported
Deed Date: Recorded 7-18-2011
Plat: Not reported
Plat Date: Not reported
X Coord: 2023412.5622
Y Coord: 825176.89544

IMD:

Facility ID: 9360
Name: SLAUGHTER PROPERTY
Address: 1121/1123 BROAD ST.
City,State,Zip: DURHAM, NC
Date Occurred: 5/13/1991
Submit Date: 11/5/1991
Incident Desc: ABADONED USTS REMOVED AND RELEASE DISCOVERED.
Operator: HENRY SLAUGHTER
UST ID: Not reported
Incident ID: Not reported
Initials of UST Regional Contact: Not reported
Regional Office: Not reported
Responsible Party/Company Name: Not reported
Ownership: Not reported
Responsible Party Contact Name: Not reported
Operation: 6
Responsible Party Mailing Address: Not reported
Responsible Party City,State,Zip: Not reported
Ownership: Not reported
Operation Type: Commercial
Responsible Party County: Not reported
Source: Leak-underground
Type: GASOLINE/DIESEL
Location: 1
Petroleum Type: Not reported
Date Incident Reported: Not reported
Whether Tank is Commercial or Non Commercial: Not reported
Site Priority: 00E
Whether Tank is Regulated: Not reported
Priority Update: 4/16/1998
Notice of Regulatory Requirement: Not reported
Wells Affected: No
Notice of Violation: Not reported
Phase 1 or Phase 2: Not reported
Num Affected: 0
Site Priority: Not reported
Location: Facility
Current Risk Condition: Not reported
Sampled By: 5
Samples Include: Not reported
Initial reported risk of incident (never changes): Not reported
7.5 Min Quad: Not reported
5 Min Quad: I43T
Intermediate Condition Present: Not reported

Map ID
Direction
Distance
Elevation

MAP FINDINGS

Site

Database(s)

EDR ID Number
EPA ID Number

SLAUGHTER PROPERTY (Continued)

S100343545

Latitude:	36.01722222
Longitude:	-78.92083333
Use of Land, Industrial:	Not reported
Corrective Action Plan Selected - up to 5:	Not reported
RBCA:	Not reported
Date Close Review Requested From RP or Owner:	Not reported
Date Case Closed:	Not reported
Extent of Contamination:	Not reported
Number of Supply Wells Located on Property:	Not reported
MTBE in Well Y/N/U Yes, No or Unknown:	Not reported
Facility Phone Number:	Not reported
MTBE in Groundwater Y/N/U Yes, No or Unknown:	Not reported
Date Land Use Restriction Filed:	Not reported
Date Cleanup Initiated:	Not reported
Record Status:	Not reported
RBCA GW Codes:	Not reported
RBCA GW:	Not reported
Pollutant Type Present:	Not reported
Reference Number for Media Disk for Archived Record:	Not reported
RP Owner?:	Not reported
RP Operator?:	Not reported
RP Landowner?:	Not reported
Comments:	Not reported
GW Contam:	No Groundwater Contamination detected
Soil Contam:	Yes
Contact Phone:	919/286-5571
Owner Company:	Not reported
Operator Address:	1121 BROAD ST.
Operator City,State,Zip:	DURHAM, NC 27702-
Operator County:	Not reported
Material:	GASOLINE
Qty Lost 1:	Not reported
Qty Recovered 1:	Not reported
Material:	WASTE OIL
Qty Lost:	Not reported
Qty Recovered:	Not reported
Material:	HEATING OIL
Qty Lost:	Not reported
Qty Recovered 3:	Not reported
Setting:	3
Risk Site:	L
Priority Code:	L
Dem Contact:	MRP
Wells Contam:	Not reported
Latitude Number:	360102
Longitude Number:	785515
Latitude Decimal:	36.017222222222
Longitude Decimal:	78.920833333333
GPS:	7
Agency:	DWM
Status:	
Facility ID:	9360
Last Modified:	2011-06-23 00:00:00
Incident Phase:	CO
NOV Issued:	Not reported
NORR Issued:	Not reported
45 Day Report:	Not reported

Map ID
 Direction
 Distance
 Elevation

MAP FINDINGS

Site

Database(s)

EDR ID Number
 EPA ID Number

SLAUGHTER PROPERTY (Continued)

S100343545

Public Meeting Held:	Not reported
Corrective Action Planned:	Not reported
SOC Sighned:	Not reported
Reclassification Report:	Not reported
RS Designation:	Not reported
Closure Request Date:	Not reported
Close-out Report:	Not reported

K54
WSW
 1/4-1/2
 0.255 mi.
 1346 ft.

HENRY SLAUGHTER PROPERTY
1121 BROAD STREET
DURHAM, NC
 Site 3 of 3 in cluster K

LUST TRUST **S105218444**
N/A

Relative:
Higher
Actual:
391 ft.

LUST TRUST:

Name:	HENRY SLAUGHTER PROPERTY
Address:	1121 BROAD STREET
City,State,Zip:	DURHAM, NC
Facility ID:	Not reported
Site ID:	9360
Site Note:	Not reported
Site Eligible?:	True
Commercial Find:	100% Commercial
Priority Rank:	Low
Deductable Amount:	50000
3rd Party Deductable Amt:	0
Sum 3rd Party Amt Applied:	0

O55
NW
 1/4-1/2
 0.257 mi.
 1357 ft.

FERRELL PROPERTY (GRACE)
2030 GUESS ROAD
DURHAM, NC 27705
 Site 1 of 2 in cluster O

LUST **S108437600**
LUST TRUST **N/A**

Relative:
Higher
Actual:
378 ft.

LUST:

Name:	FERRELL PROPERTY (GRACE)
Address:	2030 GUESS ROAD
City,State,Zip:	DURHAM, NC 27705-3337
Facility ID:	Not reported
UST Number:	RA-4511
Incident Number:	26266
Source Type:	3
Date Reported:	05/15/2003
Closure Request:	Not reported
Close Out:	05/28/2003
Level Of Soil Cleanup Achieved:	Not reported
# Of Supply Wells:	0
Commercial/NonCommercial UST Site:	B
Risk Classification:	L
Risk Class Based On Review:	L
Corrective Action Plan Type:	Not reported
NOV Issue Date:	Not reported
Site Priority:	Not reported
Phase Of LSA Req:	1
Site Risk Reason:	Not reported

Map ID
Direction
Distance
Elevation

MAP FINDINGS

Site

Database(s)

EDR ID Number
EPA ID Number

FERRELL PROPERTY (GRACE) (Continued)

S108437600

Land Use:	Not reported
MTBE:	0
MTBE1:	U
Flag:	0
Flag1:	0
LUR Filed:	Not reported
GPS Confirmed:	31
Current Status:	A
RBCA GW:	G1
PETOPT:	5
RPL:	False
CD Num:	224
Reel Num:	77
RPOW:	False
RPOP:	False
Error Flag:	0
Error Code:	N
Valid:	False
Testlat:	Not reported
Regional Officer Project Mgr:	JFM
Company:	GRACE FERRELL
Telephone:	9196933787
5 Min Quad:	Not reported
LUST:	
ERR Type:	Not reported
UST Number:	RA-4511
Facility Id:	26266
Date Occurred:	2003-01-29 00:00:00
Date Reported:	2003-05-15 00:00:00
Owner/Operator:	Not reported
Ownership:	4
Operation Type:	6
Type:	5
Location:	1
Priority Update:	Not reported
Wells Affected Y/N:	N
Samples Include:	Not reported
7#5 Minute Quad:	8
5 Minute Quad:	Not reported
Pirf/Min Soil:	Not reported
Release Code:	Not reported
Source Code:	Not reported
Err Type:	2
Cause:	Not reported
Source:	C
UST Number:	C
LUST:	
Incident Number:	26266
Last Modified:	5/28/2003
Incident Phase:	CO
NOV Issued:	Not reported
NORR Issued:	Not reported
45 Day Report:	Not reported
Public Meeting Held:	Not reported
SOC Signed:	Not reported

Map ID
 Direction
 Distance
 Elevation

MAP FINDINGS

Site

Database(s)

EDR ID Number
 EPA ID Number

FERRELL PROPERTY (GRACE) (Continued)

S108437600

Reclassification Report: Not reported
 RS Designation: Not reported
 Closure Request Date: Not reported
 Close-out Report: Not reported

LUST TRUST:

Name: FERRELL PROPERTY (GRACE)
 Address: 2030 GUESS RD
 City,State,Zip: DURHAM, NC
 Facility ID: Not reported
 Site ID: 26266
 Site Note: Noncommercial; 33.3% ineligible apportionment because of ineligible commercial tank; \$5,000 deductible. After applying a 33.3% apportionment to approved costs, they can be reimbursed 90% of costs that exceed a \$5,000 deductible. (CGS 06/04/07)
 Site Eligible?: True
 Commercial Find: 100% Non-Commercial
 Priority Rank: Not reported
 Deductable Amount: 5000
 3rd Party Deductable Amt: 0
 Sum 3rd Party Amt Applied: 0

**O56
 NW
 1/4-1/2
 0.257 mi.
 1357 ft.**

**FERRELL PROPERTY (GRACE)
 2030 GUESS ROAD
 DURHAM, NC
 Site 2 of 2 in cluster O**

**IMD S105895863
 N/A**

**Relative:
 Higher
 Actual:
 378 ft.**

IMD:
 Facility ID: 26266
 Name: FERRELL PROPERTY (GRACE)
 Address: 2030 GUESS ROAD
 City,State,Zip: DURHAM, NC
 Date Occurred: 1/29/2003
 Submit Date: 5/15/2003
 Incident Desc: two (2) 550-gallon fuel oil USTs and one (1) 280-gallon waste oil UST
 Operator: Not reported
 UST ID: Not reported
 Incident ID: Not reported
 Initials of UST Regional Contact: Not reported
 Regional Office: Not reported
 Responsible Party/Company Name: Not reported
 Ownership: 4
 Responsible Party Contact Name: Not reported
 Operation: 6
 Responsible Party Mailing Address: Not reported
 Responsible Party City,State,Zip: Not reported
 Ownership: Private
 Operation Type: Commercial
 Responsible Party County: Not reported
 Source: Leak-underground
 Type: GASOLINE/DIESEL
 Location: 1
 Petroleum Type: Not reported
 Date Incident Reported: Not reported
 Whether Tank is Commercial or Non Commercial: Not reported

Map ID
Direction
Distance
Elevation

MAP FINDINGS

Site

Database(s)

EDR ID Number
EPA ID Number

FERRELL PROPERTY (GRACE) (Continued)

S105895863

Site Priority:	Not reported
Whether Tank is Regulated:	Not reported
Priority Update:	Not reported
Notice of Regulatory Requirement:	Not reported
Wells Affected:	No
Notice of Violation:	Not reported
Phase 1 or Phase 2:	Not reported
Num Affected:	Not reported
Site Priority:	Not reported
Location:	Facility
Current Risk Condition:	Not reported
Sampled By:	8
Samples Include:	Not reported
Initial reported risk of incident (never changes):	Not reported
7.5 Min Quad:	Not reported
5 Min Quad:	Not reported
Intermediate Condition Present:	Not reported
Latitude:	36.02305555
Longitude:	-78.91833333
Use of Land, Industrial:	Not reported
Corrective Action Plan Selected - up to 5:	Not reported
RBCA:	Not reported
Date Close Review Requested From RP or Owner:	Not reported
Date Case Closed:	Not reported
Extent of Contamination:	Not reported
Number of Supply Wells Located on Property:	Not reported
MTBE in Well Y/N/U Yes, No or Unknown:	Not reported
Facility Phone Number:	Not reported
MTBE in Groundwater Y/N/U Yes, No or Unknown:	Not reported
Date Land Use Restriction Filed:	Not reported
Date Cleanup Initiated:	Not reported
Record Status:	Not reported
RBCA GW Codes:	Not reported
RBCA GW:	Not reported
Pollutant Type Present:	Not reported
Reference Number for Media Disk for Archived Record:	Not reported
RP Owner?:	Not reported
RP Operator?:	Not reported
RP Landowner?:	Not reported
Comments:	Not reported
GW Contam:	No Groundwater Contamination detected
Soil Contam:	Yes
Contact Phone:	9196933787
Owner Company:	GRACE FERRELL
Operator Address:	9595 WILLIAMSON RD.
Operator City,State,Zip:	BULLOCK, NC 27507-
Operator County:	Not reported
Material:	Not reported
Qty Lost 1:	Not reported
Qty Recovered 1:	Not reported
Setting:	Not reported
Risk Site:	L
Priority Code:	Not reported
Dem Contact:	JFM
Wells Contam:	Not reported
Latitude Number:	360123
Longitude Number:	785506

Map ID
Direction
Distance
Elevation

MAP FINDINGS

Site

Database(s)

EDR ID Number
EPA ID Number

FERRELL PROPERTY (GRACE) (Continued)

S105895863

Latitude Decimal: 36.0230555555556
Longitude Decimal: 78.9183333333333
GPS: 6
Agency: DWM
Status:
Facility ID: 26266
Last Modified: 2003-05-28 00:00:00
Incident Phase: CO
NOV Issued: Not reported
NORR Issued: Not reported
45 Day Report: Not reported
Public Meeting Held: Not reported
Corrective Action Planned: Not reported
SOC Sighned: Not reported
Reclassification Report: Not reported
RS Designation: Not reported
Closure Request Date: Not reported
Close-out Report: Not reported

57
ESE
1/4-1/2
0.257 mi.
1359 ft.

STEWART, ANDY PROPERTY
1412 DOLLAR AVE
DURHAM, NC 27701

LAST S112061416
N/A

Relative:
Higher
Actual:
387 ft.

LAST:
Name: STEWART, ANDY PROPERTY
Address: 1412 DOLLAR AVE
City,State,Zip: DURHAM, NC 27701
Facility ID: Not reported
UST Number: RA-92322
Incident Number: 92302
Contamination Type: SL
Source Type: 14
Product Type: P
Date Reported: 07/20/2012
Date Occur: 06/14/2012
Cleanup: 06/14/2012
Closure Request: Not reported
Close Out: 07/30/2012
Level Of Soil Cleanup Achieved: S3
Tank Regulated Status: N
Of Supply Wells: 0
Commercial/NonCommercial UST Site: N
Risk Classification: L
Risk Class Based On Review: L
Corrective Action Plan Type: Not reported
NOV Issue Date: Not reported
NORR Issue Date: Not reported
Site Priority: Not reported
Phase Of LSA Req: Not reported
Site Risk Reason: Not reported
Land Use: RES
MTBE: No
MTBE1: No
Flag: No

Map ID
Direction
Distance
Elevation

MAP FINDINGS

Site

Database(s)

EDR ID Number
EPA ID Number

STEWART, ANDY PROPERTY (Continued)

S112061416

Flag1: No
LUR Filed: Not reported
Release Detection: 0
Current Status: C
RBCA GW: G1
PETOPT: 4
RPL: False
CD Num: 0
Reel Num: 0
RPOW: False
RPOP: False
Error Flag: 0
Error Code: N
Valid: False
Lat/Long: Not reported
Lat/Long Decimal: 36.01594 -78.90931
Testlat: Not reported
Regional Officer Project Mgr: NPM
Region: RAL
Company: Not reported
Contact Person: Andy Stewart
Telephone: 9196415752
RP Address: 1412 Dollar Avenue
RP City,St,Zip: Durham, NC 27701
RP County: Not reported
Comments: Not reported
5 Min Quad: Not reported

PIRF:

Facility Id: 92302
Date Occurred: 6/14/2012
Date Reported: 7/20/2012
Description Of Incident: Not reported
Owner/Operator: Not reported
Ownership: 4
Operation Type: 5
Type: 4
Location: 7
Site Priority: Not reported
Priority Update: Not reported
Wells Affected Y/N: n
Wells Affected Number: Not reported
Samples Taken By: y
Samples Include: Not reported
7#5 Min Quad: Not reported
5 Min Quad: Not reported
Pirf/Min Soil: Not reported
Release Code: 4
Cause: Not reported
Source: Not reported
Source Type: A

Last Modified: Not reported
Incident Phase: Not reported
NOV Issued: Not reported
NORR Issued: Not reported
45 Day Report: Not reported
Public Meeting Held: Not reported

Map ID
 Direction
 Distance
 Elevation

MAP FINDINGS

Site

Database(s)

EDR ID Number
 EPA ID Number

STEWART, ANDY PROPERTY (Continued)

S112061416

Corrective Action Planned:	Not reported
SOC Signed:	Not reported
Reclassification Report:	Not reported
RS Designation:	Not reported
Closure Request Date:	Not reported
Close-out Report:	Not reported

M58
SW
 1/4-1/2
 0.278 mi.
 1468 ft.

BROAD STREET BP 140
1101 BROAD STREET
DURHAM, NC 27705

Site 3 of 4 in cluster M

LUST
UST
Financial Assurance

U003144835
N/A

Relative:
Higher
Actual:
384 ft.

LUST:

Name:	BP STATION - BROAD STREET
Address:	1101 BROAD STREET
City,State,Zip:	DURHAM, NC 27705-
Facility ID:	00-0-0000016169
UST Number:	RA-3371
Incident Number:	21760
Source Type:	3
Date Reported:	03/31/2000
Closure Request:	Not reported
Close Out:	11/14/2017
Level Of Soil Cleanup Achieved:	S3
# Of Supply Wells:	0
Commercial/NonCommercial UST Site:	C
Risk Classification:	I
Risk Class Based On Review:	L
Corrective Action Plan Type:	Not reported
NOV Issue Date:	Not reported
Site Priority:	40
Phase Of LSA Req:	2
Site Risk Reason:	GS
Land Use:	RES
MTBE:	0
MTBE1:	Y
Flag:	0
Flag1:	0
LUR Filed:	10/02/2017
GPS Confirmed:	99
Current Status:	C
RBCA GW:	G2
PETOPT:	3
RPL:	False
CD Num:	Not reported
Reel Num:	Not reported
RPOW:	False
RPOP:	False
Error Flag:	0
Error Code:	N
Valid:	False
Testlat:	Not reported
Regional Officer Project Mgr:	CAM
Company:	M.M. FOWLER, INC.
Telephone:	9193092925
5 Min Quad:	Not reported

Map ID
Direction
Distance
Elevation

MAP FINDINGS

Site

Database(s)

EDR ID Number
EPA ID Number

BROAD STREET BP 140 (Continued)

U003144835

LUST:

ERR Type: Not reported
UST Number: RA-3371
Facility Id: 21760
Date Occurred: 2000-03-02 00:00:00
Date Reported: 2000-06-13 00:00:00
Owner/Operator: THOMAS LINDLEY
Ownership: 4
Operation Type: 6
Type: 3
Location: 1
Priority Update: 2000-06-13 00:00:00
Wells Affected Y/N: N
Samples Include: Not reported
7#5 Minute Quad: 3
5 Minute Quad: 1
Pirf/Min Soil: Not reported
Release Code: Not reported
Source Code: PIRF
Err Type: Not reported
Cause: Not reported
Source: Not reported
UST Number: Not reported

LUST:

Incident Number: 21760
Last Modified: 11/14/2017
Incident Phase: CO
NOV Issued: Not reported
NORR Issued: Not reported
45 Day Report: Not reported
Public Meeting Held: Not reported
SOC Signed: Not reported
Reclassification Report: Not reported
RS Designation: Not reported
Closure Request Date: Not reported
Close-out Report: Not reported

UST:

Name: BROAD STREET BP 140
Address: 1101 BROAD STREET
City,State,Zip: DURHAM, NC 27705
Facility Id: 00-0-0000016169
Contact: M. M. FOWLER, INC.
Contact Address1: 4220 NEAL RD
Contact Address2: Not reported
Contact City/State/Zip: DURHAM, NC 27705-2322
FIPS County Desc: Durham
Latitude: 36.01545
Longitude: -78.9196

[Click here to access the North Carolina DEQ records for this facility:](#)

Tank Id: 1

Map ID
Direction
Distance
Elevation

MAP FINDINGS

Site

Database(s)

EDR ID Number
EPA ID Number

BROAD STREET BP 140 (Continued)

U003144835

Tank Status: Removed
Installed Date: 01/25/1965
Perm Close Date: 03/02/2000
Product Name: Gasoline, Gas Mix
Tank Capacity: 6000
Root Tank Id: Not reported
Main Tank: No
Compartment Tank: No
Manifold Tank: Not reported
Commercial: Yes
Regulated: Yes
Other CP Tank: Not reported
Overfill Protection Name: Auto Shutoff Device
Spill Protection Name: Catchment Basin
Leak Detection Name: Not reported
Decode for TCONS_KEY: Not reported
Decode for PCONS_KEY: Single Wall FRP
Decode for PSYS_KEY: Unknown

Tank Id: 2
Tank Status: Removed
Installed Date: 01/25/1965
Perm Close Date: 03/02/2000
Product Name: Gasoline, Gas Mix
Tank Capacity: 6000
Root Tank Id: Not reported
Main Tank: No
Compartment Tank: No
Manifold Tank: Not reported
Commercial: Yes
Regulated: Yes
Other CP Tank: Not reported
Overfill Protection Name: Auto Shutoff Device
Spill Protection Name: Catchment Basin
Leak Detection Name: Not reported
Decode for TCONS_KEY: Not reported
Decode for PCONS_KEY: Single Wall FRP
Decode for PSYS_KEY: Unknown

Tank Id: 3
Tank Status: Removed
Installed Date: 01/25/1965
Perm Close Date: 02/20/2003
Product Name: Gasoline, Gas Mix
Tank Capacity: 6000
Root Tank Id: Not reported
Main Tank: No
Compartment Tank: No
Manifold Tank: Not reported
Commercial: Yes
Regulated: Yes
Other CP Tank: Not reported
Overfill Protection Name: Auto Shutoff Device
Spill Protection Name: Catchment Basin
Leak Detection Name: Not reported

Map ID
Direction
Distance
Elevation

MAP FINDINGS

Site

Database(s)

EDR ID Number
EPA ID Number

BROAD STREET BP 140 (Continued)

U003144835

Decode for TCONS_KEY: Not reported
Decode for PCONS_KEY: Single Wall FRP
Decode for PSYS_KEY: Unknown

Tank Id: 4
Tank Status: Removed
Installed Date: 01/25/1965
Perm Close Date: 11/23/1988
Product Name: Diesel
Tank Capacity: 550
Root Tank Id: Not reported
Main Tank: No
Compartment Tank: No
Manifold Tank: Not reported
Commercial: Yes
Regulated: Yes
Other CP Tank: Not reported
Overfill Protection Name: Unknown
Spill Protection Name: Unknown
Leak Detection Name: Not reported
Decode for TCONS_KEY: Not reported
Decode for PCONS_KEY: Single Wall Steel
Decode for PSYS_KEY: Unknown

Tank Id: 5
Tank Status: Removed
Installed Date: 01/25/1965
Perm Close Date: 11/23/1988
Product Name: Oil, New/Used/Mix
Tank Capacity: 550
Root Tank Id: Not reported
Main Tank: No
Compartment Tank: No
Manifold Tank: Not reported
Commercial: Yes
Regulated: Yes
Other CP Tank: Not reported
Overfill Protection Name: Unknown
Spill Protection Name: Unknown
Leak Detection Name: Not reported
Decode for TCONS_KEY: Not reported
Decode for PCONS_KEY: Single Wall Steel
Decode for PSYS_KEY: Unknown

NC Financial Assurance 1:

Name: BROAD STREET BP 140
Address: 1101 BROAD STREET
City,State,Zip: DURHAM, NC 27705
Facility ID: 00-0-0000016169
Region: 1
Financial Responsibility Desc: Self-Insurance
Financial Responsibility Name: M. M. Fowler, Inc.
Started Date: Not reported
Ended Date: Not reported

MAP FINDINGS

Map ID
 Direction
 Distance
 Elevation

Site

Database(s)

EDR ID Number
 EPA ID Number

M59
SW
1/4-1/2
0.278 mi.
1468 ft.

BP STATION - BROAD STREET
1101 BROAD STREET
DURHAM, NC

LUST TRUST
INST CONTROL
IMD

S104547256
N/A

Site 4 of 4 in cluster M

Relative:
Higher
Actual:
384 ft.

LUST TRUST:
 Name: BROAD ST BP
 Address: 1101 BROAD STREET
 City,State,Zip: DURHAM, NC
 Facility ID: 0-016169
 Site ID: 21760
 Site Note: Not reported
 Site Eligible?: True
 Commercial Find: 100% Commercial
 Priority Rank: Not reported
 Deductable Amount: 20000
 3rd Party Deductable Amt: 0
 Sum 3rd Party Amt Applied: 434

INST CONTROL:

Name: BP STATION - BROAD STREET
 Address: 1101 BROAD STREET
 City,State,Zip: DURHAM, NC
 Project Number: RA-3371
 Object ID: Not reported
 DWM Contact: Raleigh Regional Office (919) 791-4200
 DWM Program: Underground Storage Tank Section
 Project Status: No Further Action
 COC: Multi COC
 Contamination Source: UST System
 Received Date: 10/1/2017
 Restricted Media: Groundwater Only
 Allowed Use: Media Restrictions Only
 Certification: None
 Plant Reception Date: Not reported
 Instrument Status: Effective
 Deed BK: Not reported
 Deed PG: Not reported
 Plat BK: Not reported
 Plat PG: Not reported
 Instrument: Notice and Restriction
 Deed: Not reported
 Deed Date: Recorded 10-1-2017
 Plat: Not reported
 Plat Date: Not reported
 X Coord: 2023905.8352
 Y Coord: 824469.62816

IMD:

Facility ID: 21760
 Name: BP STATION - BROAD STREET
 Address: 1101 BROAD STREET
 City,State,Zip: DURHAM, NC
 Date Occurred: 3/2/2000
 Submit Date: 6/13/2000
 Incident Desc: UPON REMOVAL OF 2 USTS, SOIL AND GW CONTAM. WERE CONFIRMED.
 Operator: THOMAS LINDLEY

Map ID
Direction
Distance
Elevation

MAP FINDINGS

Site

Database(s)

EDR ID Number
EPA ID Number

BP STATION - BROAD STREET (Continued)

S104547256

UST ID:	Not reported
Incident ID:	Not reported
Initials of UST Regional Contact:	Not reported
Regional Office:	Not reported
Responsible Party/Company Name:	Not reported
Ownership:	4
Responsible Party Contact Name:	Not reported
Operation:	6
Responsible Party Mailing Address:	Not reported
Responsible Party City,State,Zip:	Not reported
Ownership:	Private
Operation Type:	Commercial
Responsible Party County:	Not reported
Source:	Leak-underground
Type:	GASOLINE/DIESEL
Location:	1
Petroleum Type:	Not reported
Date Incident Reported:	Not reported
Whether Tank is Commercial or Non Commercial:	Not reported
Site Priority:	Not reported
Whether Tank is Regulated:	Not reported
Priority Update:	6/13/2000
Notice of Regulatory Requirement:	Not reported
Wells Affected:	No
Notice of Violation:	Not reported
Phase 1 or Phase 2:	Not reported
Num Affected:	Not reported
Site Priority:	Not reported
Location:	Facility
Current Risk Condition:	Not reported
Sampled By:	3
Samples Include:	1
Initial reported risk of incident (never changes):	Not reported
7.5 Min Quad:	Not reported
5 Min Quad:	Not reported
Intermediate Condition Present:	Not reported
Latitude:	36.01527777
Longitude:	-78.91916666
Use of Land, Industrial:	Not reported
Corrective Action Plan Selected - up to 5:	Not reported
RBCA:	Not reported
Date Close Review Requested From RP or Owner:	Not reported
Date Case Closed:	Not reported
Extent of Contamination:	Not reported
Number of Supply Wells Located on Property:	Not reported
MTBE in Well Y/N/U Yes, No or Unknown:	Not reported
Facility Phone Number:	Not reported
MTBE in Groundwater Y/N/U Yes, No or Unknown:	Not reported
Date Land Use Restriction Filed:	Not reported
Date Cleanup Initiated:	Not reported
Record Status:	Not reported
RBCA GW Codes:	Not reported
RBCA GW:	Not reported
Pollutant Type Present:	Not reported
Reference Number for Media Disk for Archived Record:	Not reported
RP Owner?:	Not reported
RP Operator?:	Not reported

Map ID
 Direction
 Distance
 Elevation

MAP FINDINGS

Site

Database(s)

EDR ID Number
 EPA ID Number

BP STATION - BROAD STREET (Continued)

S104547256

RP Landowner?:	Not reported
Comments:	Not reported
GW Contam:	Yes, Groundwater Contamination has been detected
Soil Contam:	No
Contact Phone:	9193092925
Owner Company:	M.M. FOWLER, INC.
Operator Address:	4220 NEAL ROAD
Operator City,State,Zip:	DURHAM, NC 27705-
Operator County:	Durha
Material:	GASOLINE
Qty Lost 1:	Not reported
Qty Recovered 1:	Not reported
Setting:	2
Risk Site:	I
Priority Code:	Not reported
Dem Contact:	MRP
Wells Contam:	Not reported
Latitude Number:	360055
Longitude Number:	785509
Latitude Decimal:	36.0152777777778
Longitude Decimal:	78.9191666666667
GPS:	7
Agency:	DWM

Status:

Facility ID:	21760
Last Modified:	2017-11-14 00:00:00
Incident Phase:	CO
NOV Issued:	Not reported
NORR Issued:	Not reported
45 Day Report:	Not reported
Public Meeting Held:	Not reported
Corrective Action Planned:	Not reported
SOC Sighned:	Not reported
Reclassification Report:	Not reported
RS Designation:	Not reported
Closure Request Date:	Not reported
Close-out Report:	Not reported

P60
South
1/4-1/2
0.288 mi.
1523 ft.

SOLES PROPERTY (RICHARD)
918 LANCASTER STREET
DURHAM, NC 27701

LAST S122513481
N/A

Site 1 of 3 in cluster P

Relative:
Higher
Actual:
415 ft.

LAST:	
Name:	SOLES PROPERTY (RICHARD)
Address:	918 LANCASTER STREET
City,State,Zip:	DURHAM, NC 27701
Facility ID:	Not reported
UST Number:	RA-92722
Incident Number:	92694
Contamination Type:	SL
Source Type:	14
Product Type:	P
Date Reported:	06/05/2018
Date Occur:	06/05/2018

Map ID
Direction
Distance
Elevation

MAP FINDINGS

Site

Database(s)

EDR ID Number
EPA ID Number

SOLES PROPERTY (RICHARD) (Continued)

S122513481

Cleanup: Not reported
Closure Request: Not reported
Close Out: 12/20/2018
Level Of Soil Cleanup Achieved: S3
Tank Regulated Status: N
Of Supply Wells: 0
Commercial/NonCommercial UST Site: Not reported
Risk Classification: H
Risk Class Based On Review: L
Corrective Action Plan Type: Not reported
NOV Issue Date: Not reported
NORR Issue Date: Not reported
Site Priority: Not reported
Phase Of LSA Req: Not reported
Site Risk Reason: Not reported
Land Use: RES
MTBE: No
MTBE1: Unknown
Flag: No
Flag1: No
LUR Filed: Not reported
Release Detection: 0
Current Status: C
RBCA GW: Not reported
PETOPT: 4
RPL: False
CD Num: 0
Reel Num: 0
RPOW: False
RPOP: False
Error Flag: 0
Error Code: N
Valid: False
Lat/Long: Not reported
Lat/Long Decimal: 36.01287 -78.91311
Testlat: Not reported
Regional Officer Project Mgr: CAM
Region: RAL
Company: Not reported
Contact Person: Not reported
Telephone: Not reported
RP Address: Not reported
RP City,St,Zip: NC
RP County: Not reported
Comments: phone call from city reporting a AST release from 918 lancaster. Two ASTs removed and hauld away releaseing contents onto alley and street for approximatly 600-700 feet. Pools of heating oil were on ground surface upon site inspection performed on 6/6/18. Neighbor indicated that release had occoured on 6/3/18 but did not report the incident to DEQ or the City. Due to lack of reporting and the way the tanks were apparantly removed, there is an appearance of neglaigance at the least, or a wilful violation at the most. 6/7/18 CAM///

5 Min Quad: Not reported

PIRF:
Facility Id: 92694
Date Occurred: Not reported
Date Reported: Not reported

Map ID
 Direction
 Distance
 Elevation

MAP FINDINGS

Site

Database(s)

EDR ID Number
 EPA ID Number

SOLES PROPERTY (RICHARD) (Continued)

S122513481

Description Of Incident:	Not reported
Owner/Operator:	Not reported
Ownership:	4
Operation Type:	5
Type:	4
Location:	7
Site Priority:	Not reported
Priority Update:	Not reported
Wells Affected Y/N:	N
Wells Affected Number:	Not reported
Samples Taken By:	N
Samples Include:	Not reported
7#5 Min Quad:	Not reported
5 Min Quad:	Not reported
Pirf/Min Soil:	Not reported
Release Code:	1
Cause:	Not reported
Source:	Not reported
Source Type:	P
Last Modified:	Not reported
Incident Phase:	CO
NOV Issued:	Not reported
NORR Issued:	Not reported
45 Day Report:	Not reported
Public Meeting Held:	Not reported
Corrective Action Planned:	Not reported
SOC Signed:	Not reported
Reclassification Report:	Not reported
RS Designation:	Not reported
Closure Request Date:	Not reported
Close-out Report:	Not reported

Q61
SW
 1/4-1/2
 0.291 mi.
 1538 ft.

FLOCCA PROPERTY
1014 BROAD STREET
DURHAM, NC 27705
Site 1 of 2 in cluster Q

LUST **S113813284**
LUST TRUST **N/A**

Relative:
Higher
Actual:
379 ft.

LUST:	
Name:	FLOCCA PROPERTY
Address:	1014 BROAD STREET
City,State,Zip:	DURHAM, NC 27705
Facility ID:	Not reported
UST Number:	RA-7250
Incident Number:	39379
Source Type:	3
Date Reported:	05/28/2013
Closure Request:	Not reported
Close Out:	08/06/2013
Level Of Soil Cleanup Achieved:	S3
# Of Supply Wells:	0
Commercial/NonCommercial UST Site:	N
Risk Classification:	L
Risk Class Based On Review:	L
Corrective Action Plan Type:	Not reported
NOV Issue Date:	Not reported
Site Priority:	Not reported

Map ID
Direction
Distance
Elevation

MAP FINDINGS

Site

Database(s)

EDR ID Number
EPA ID Number

FLOCCA PROPERTY (Continued)

S113813284

Phase Of LSA Req:	Not reported
Site Risk Reason:	Not reported
Land Use:	RES
MTBE:	0
MTBE1:	U
Flag:	0
Flag1:	0
LUR Filed:	Not reported
GPS Confirmed:	90
Current Status:	C
RBCA GW:	Not reported
PETOPT:	4
RPL:	False
CD Num:	0
Reel Num:	0
RPOW:	False
RPOP:	False
Error Flag:	0
Error Code:	N
Valid:	False
Testlat:	Not reported
Regional Officer Project Mgr:	RMR
Company:	FLOCCA Properties, LLC
Telephone:	Not reported
5 Min Quad:	Not reported
LUST:	
ERR Type:	Not reported
UST Number:	RA-7250
Facility Id:	39379
Date Occurred:	2013-05-20 00:00:00
Date Reported:	2013-05-23 00:00:00
Owner/Operator:	Not reported
Ownership:	4
Operation Type:	3
Type:	4
Location:	7
Priority Update:	Not reported
Wells Affected Y/N:	N
Samples Include:	Not reported
7#5 Minute Quad:	Y
5 Minute Quad:	Not reported
Pirf/Min Soil:	Not reported
Release Code:	Not reported
Source Code:	Not reported
Err Type:	2
Cause:	3
Source:	A
UST Number:	P
LUST:	
Incident Number:	39379
Last Modified:	8/6/2013
Incident Phase:	CO
NOV Issued:	Not reported
NORR Issued:	Not reported
45 Day Report:	Not reported

Map ID
 Direction
 Distance
 Elevation

MAP FINDINGS

Site

Database(s)

EDR ID Number
 EPA ID Number

FLOCCA PROPERTY (Continued)

S113813284

Public Meeting Held: Not reported
 SOC Signed: Not reported
 Reclassification Report: Not reported
 RS Designation: Not reported
 Closure Request Date: Not reported
 Close-out Report: Not reported

LUST TRUST:

Name: FLOCCA PROPERTY
 Address: 1014 BROAD STREET
 City,State,Zip: DURHAM, NC
 Facility ID: Not reported
 Site ID: 39379
 Site Note: Noncommercial; 100% eligible; \$0 deductible. Track this as a site that would have been 5K + 10% as this is receiving 100% because of Session Law 2010-154. [CGS 11/27/13]
 Site Eligible?: True
 Commercial Find: 100% Non-Commercial
 Priority Rank: Not reported
 Deductable Amount: 0
 3rd Party Deductable Amt: 0
 Sum 3rd Party Amt Applied: 0

P62
SSE
 1/4-1/2
 0.299 mi.
 1581 ft.

919 BUCHANAN (HAMLETT SERVICES)
919 NORTH BUCHANAN BOULEVARD
DURHAM, NC 27701
 Site 2 of 3 in cluster P

LUST **S115705368**
INST CONTROL **N/A**

Relative:
Higher
Actual:
410 ft.

LUST:
 Name: 919 BUCHANAN (HAMLETT SERVICES)
 Address: 919 NORTH BUCHANAN BOULEVARD
 City,State,Zip: DURHAM, NC 27701
 Facility ID: Not reported
 UST Number: RA-7364
 Incident Number: 39490
 Source Type: 3
 Date Reported: 10/30/2013
 Closure Request: Not reported
 Close Out: 05/30/2014
 Level Of Soil Cleanup Achieved: S2
 # Of Supply Wells: 0
 Commercial/NonCommercial UST Site: N
 Risk Classification: L
 Risk Class Based On Review: L
 Corrective Action Plan Type: Not reported
 NOV Issue Date: Not reported
 Site Priority: Not reported
 Phase Of LSA Req: 1
 Site Risk Reason: W
 Land Use: RES
 MTBE: 0
 MTBE1: U
 Flag: 0
 Flag1: 0
 LUR Filed: 06/12/2014

Map ID
Direction
Distance
Elevation

MAP FINDINGS

Site

Database(s)

EDR ID Number
EPA ID Number

919 BUCHANAN (HAMLETT SERVICES) (Continued)

S115705368

GPS Confirmed: 31
Current Status: C
RBCA GW: G1
PETOPT: 4
RPL: False
CD Num: 0
Reel Num: 0
RPOW: False
RPOP: False
Error Flag: 0
Error Code: N
Valid: False
Testlat: Not reported
Regional Officer Project Mgr: CAM
Company: Hamlett Services
Telephone: 3368557563
5 Min Quad: Not reported

LUST:

ERR Type: Not reported
UST Number: RA-7364
Facility Id: 39490
Date Occurred: 2013-10-28 00:00:00
Date Reported: 2013-10-30 00:00:00
Owner/Operator: Not reported
Ownership: 4
Operation Type: 3
Type: 4
Location: 8
Priority Update: Not reported
Wells Affected Y/N: N
Samples Include: Not reported
7#5 Minute Quad: Y
5 Minute Quad: Not reported
Pirf/Min Soil: Not reported
Release Code: Not reported
Source Code: Not reported
Err Type: 2
Cause: 3
Source: A
UST Number: P

LUST:

Incident Number: 39490
Last Modified: 5/30/2014
Incident Phase: CO
NOV Issued: Not reported
NORR Issued: Not reported
45 Day Report: Not reported
Public Meeting Held: Not reported
SOC Signed: Not reported
Reclassification Report: Not reported
RS Designation: Not reported
Closure Request Date: Not reported
Close-out Report: Not reported

Map ID
 Direction
 Distance
 Elevation

MAP FINDINGS

Site

Database(s)

EDR ID Number
 EPA ID Number

919 BUCHANAN (HAMLETT SERVICES) (Continued)

S115705368

INST CONTROL:

Name: 919 BUCHANAN (HAMLETT SERVICES)
 Address: 919 NORTH BUCHANAN BOULEVARD
 City,State,Zip: DURHAM, NC
 Project Number: RA-7364
 Object ID: Not reported
 DWM Contact: Raleigh Regional Office (919) 791-4200
 DWM Program: Underground Storage Tank Section
 Project Status: No Further Action
 COC: Multi COC
 Contamination Source: UST System
 Received Date: 6/11/2014
 Restricted Media: Multi-Media
 Allowed Use: Media Restrictions Only
 Certification: None
 Plant Reception Date: Not reported
 Instrument Status: Effective
 Deed BK: Not reported
 Deed PG: Not reported
 Plat BK: Not reported
 Plat PG: Not reported
 Instrument: Notice and Restriction
 Deed: Not reported
 Deed Date: Recorded 6-11-2014
 Plat: Not reported
 Plat Date: Not reported
 X Coord: 2025923.2855
 Y Coord: 823592.22046

63
WSW
1/4-1/2
0.301 mi.
1589 ft.

KESSLER PROPERTY (SANFORD)
1114 IREDELL STREET
DURHAM, NC 27705

LUST **S120840052**
INST CONTROL **N/A**

Relative:
Higher
Actual:
396 ft.

LUST:
 Name: KESSLER PROPERTY (SANFORD)
 Address: 1114 IREDELL STREET
 City,State,Zip: DURHAM, NC 27705
 Facility ID: Not reported
 UST Number: RA-7940
 Incident Number: 46029
 Source Type: 3
 Date Reported: 10/28/2016
 Closure Request: Not reported
 Close Out: 09/11/2017
 Level Of Soil Cleanup Achieved: S2
 # Of Supply Wells: 0
 Commercial/NonCommercial UST Site: N
 Risk Classification: L
 Risk Class Based On Review: L
 Corrective Action Plan Type: Not reported
 NOV Issue Date: Not reported
 Site Priority: Not reported
 Phase Of LSA Req: Not reported
 Site Risk Reason: Not reported
 Land Use: RES

Map ID
Direction
Distance
Elevation

MAP FINDINGS

Site

Database(s)

EDR ID Number
EPA ID Number

KESSLER PROPERTY (SANFORD) (Continued)

S120840052

MTBE:	0
MTBE1:	U
Flag:	0
Flag1:	0
LUR Filed:	02/08/2017
GPS Confirmed:	14
Current Status:	C
RBCA GW:	G2
PETOPT:	4
RPL:	False
CD Num:	0
Reel Num:	0
RPOW:	False
RPOP:	False
Error Flag:	0
Error Code:	N
Valid:	False
Testlat:	Not reported
Regional Officer Project Mgr:	CAM
Company:	Not reported
Telephone:	Not reported
5 Min Quad:	Not reported
LUST:	
ERR Type:	Not reported
UST Number:	RA-7940
Facility Id:	46029
Date Occurred:	2016-10-20 00:00:00
Date Reported:	2016-10-31 00:00:00
Owner/Operator:	Not reported
Ownership:	4
Operation Type:	3
Type:	4
Location:	7
Priority Update:	Not reported
Wells Affected Y/N:	N
Samples Include:	Not reported
7#5 Minute Quad:	Y
5 Minute Quad:	Not reported
Pirf/Min Soil:	Not reported
Release Code:	Not reported
Source Code:	Not reported
Err Type:	1
Cause:	3
Source:	A
UST Number:	P
LUST:	
Incident Number:	46029
Last Modified:	9/11/2017
Incident Phase:	CO
NOV Issued:	Not reported
NORR Issued:	Not reported
45 Day Report:	Not reported
Public Meeting Held:	Not reported
SOC Signed:	Not reported
Reclassification Report:	Not reported

Map ID
 Direction
 Distance
 Elevation

MAP FINDINGS

Site

Database(s)

EDR ID Number
 EPA ID Number

KESSLER PROPERTY (SANFORD) (Continued)

S120840052

RS Designation: Not reported
 Closure Request Date: Not reported
 Close-out Report: Not reported

INST CONTROL:

Name: KESSLER PROPERTY (SANFORD)
 Address: 1114 IREDELL STREET
 City,State,Zip: DURHAM, NC
 Project Number: RA-7940
 Object ID: Not reported
 DWM Contact: Raleigh Regional Office (919) 791-4200
 DWM Program: Underground Storage Tank Section
 Project Status: No Further Action
 COC: Multi COC
 Contamination Source: UST System
 Received Date: 2/7/2017
 Restricted Media: Multi-Media
 Allowed Use: Media Restrictions Only
 Certification: None
 Plant Reception Date: Not reported
 Instrument Status: Effective
 Deed BK: Not reported
 Deed PG: Not reported
 Plat BK: Not reported
 Plat PG: Not reported
 Instrument: Notice and Restriction
 Deed: Not reported
 Deed Date: Recorded 2-7-2017
 Plat: Not reported
 Plat Date: Not reported
 X Coord: 2023646.6854
 Y Coord: 824933.9143

64
SE
1/4-1/2
0.307 mi.
1623 ft.

BUCHANAN PROPERTY (RHONDA)
1007 ENGLEWOOD AVE.
DURHAM, NC 27701

LUST S117329842
LUST TRUST N/A

Relative:
Higher
Actual:
373 ft.

LUST:
 Name: BUCHANAN PROPERTY (RHONDA)
 Address: 1007 ENGLEWOOD AVE.
 City,State,Zip: DURHAM, NC 27701
 Facility ID: Not reported
 UST Number: RA-7528
 Incident Number: 39640
 Source Type: 3
 Date Reported: 09/24/2014
 Closure Request: Not reported
 Close Out: 10/29/2014
 Level Of Soil Cleanup Achieved: S3
 # Of Supply Wells: 0
 Commercial/NonCommercial UST Site: N
 Risk Classification: U
 Risk Class Based On Review: L
 Corrective Action Plan Type: Not reported

Map ID
Direction
Distance
Elevation

MAP FINDINGS

Site

Database(s)

EDR ID Number
EPA ID Number

BUCHANAN PROPERTY (RHONDA) (Continued)

S117329842

NOV Issue Date:	Not reported
Site Priority:	Not reported
Phase Of LSA Req:	Not reported
Site Risk Reason:	Not reported
Land Use:	RES
MTBE:	0
MTBE1:	U
Flag:	0
Flag1:	0
LUR Filed:	Not reported
GPS Confirmed:	14
Current Status:	C
RBCA GW:	Not reported
PETOPT:	3
RPL:	False
CD Num:	0
Reel Num:	0
RPOW:	False
RPOP:	False
Error Flag:	0
Error Code:	N
Valid:	False
Testlat:	Not reported
Regional Officer Project Mgr:	CAM
Company:	Not reported
Telephone:	Not reported
5 Min Quad:	Not reported
LUST:	
ERR Type:	Not reported
UST Number:	RA-7528
Facility Id:	39640
Date Occurred:	2014-09-18 00:00:00
Date Reported:	2014-09-24 00:00:00
Owner/Operator:	Not reported
Ownership:	4
Operation Type:	3
Type:	4
Location:	7
Priority Update:	Not reported
Wells Affected Y/N:	N
Samples Include:	Not reported
7#5 Minute Quad:	N
5 Minute Quad:	Not reported
Pirf/Min Soil:	Not reported
Release Code:	Not reported
Source Code:	Not reported
Err Type:	1
Cause:	3
Source:	A
UST Number:	P
LUST:	
Incident Number:	39640
Last Modified:	10/29/2014
Incident Phase:	CO
NOV Issued:	Not reported

Map ID
 Direction
 Distance
 Elevation

MAP FINDINGS

Site

Database(s)

EDR ID Number
 EPA ID Number

BUCHANAN PROPERTY (RHONDA) (Continued)

S117329842

NORR Issued:	Not reported
45 Day Report:	Not reported
Public Meeting Held:	Not reported
SOC Signed:	Not reported
Reclassification Report:	Not reported
RS Designation:	Not reported
Closure Request Date:	Not reported
Close-out Report:	Not reported

LUST TRUST:

Name:	BUCHANAN PROPERTY (RHONDA)
Address:	1007 ENGLEWOOD AVE.
City,State,Zip:	DURHAM, NC
Facility ID:	Not reported
Site ID:	39640
Site Note:	Noncommercial; first apply a \$1,000 deductible then reimburse 90% of subsequent approved costs until a maximum deductible of \$2,000 is reached. Then reimburse at 100%. [CGS 1/6/15]
Site Eligible?:	True
Commercial Find:	100% Non-Commercial
Priority Rank:	Not reported
Deductable Amount:	2000
3rd Party Deductable Amt:	0
Sum 3rd Party Amt Applied:	0

P65
SSE
1/4-1/2
0.309 mi.
1629 ft.

LAROCCA-PIITS PROPERTY
917 N BUCHANAN BLVD
DURHAM, NC
Site 3 of 3 in cluster P

LUST TRUST **S105593223**
N/A

Relative:
Higher
Actual:
409 ft.

LUST TRUST:

Name:	LAROCCA-PIITS PROPERTY
Address:	917 N BUCHANAN BLVD
City,State,Zip:	DURHAM, NC
Facility ID:	Not reported
Site ID:	24268
Site Note:	Not reported
Site Eligible?:	True
Commercial Find:	100% Non-Commercial
Priority Rank:	Not reported
Deductable Amount:	0
3rd Party Deductable Amt:	0
Sum 3rd Party Amt Applied:	0

Map ID
 Direction
 Distance
 Elevation

MAP FINDINGS

Site

Database(s)

EDR ID Number
 EPA ID Number

R66
SSE
1/4-1/2
0.311 mi.
1642 ft.

ORTMAN RESIDENCE (STEVE)
1108 W. KNOX ST.
DURHAM, NC

IMD S106799667
N/A

Site 1 of 2 in cluster R

Relative:
Higher
Actual:
389 ft.

IMD:
 Facility ID: 26725
 Name: ORTMAN RESIDENCE (STEVE)
 Address: 1108 W. KNOX ST.
 City,State,Zip: DURHAM, NC
 Date Occurred: 9/20/2004
 Submit Date: 11/16/2004
 Incident Desc: Not reported
 Operator: STEVE ORTMAN
 UST ID: Not reported
 Incident ID: Not reported
 Initials of UST Regional Contact: Not reported
 Regional Office: Not reported
 Responsible Party/Company Name: Not reported
 Ownership: 4
 Responsible Party Contact Name: Not reported
 Operation: 3
 Responsible Party Mailing Address: Not reported
 Responsible Party City,State,Zip: Not reported
 Ownership: Private
 Operation Type: Residential
 Responsible Party County: Not reported
 Source: Leak-underground
 Type: GASOLINE/DIESEL
 Location: 7
 Petroleum Type: Not reported
 Date Incident Reported: Not reported
 Whether Tank is Commercial or Non Commercial: Not reported
 Site Priority: Not reported
 Whether Tank is Regulated: Not reported
 Priority Update: Not reported
 Notice of Regulatory Requirement: Not reported
 Wells Affected: Not reported
 Notice of Violation: Not reported
 Phase 1 or Phase 2: Not reported
 Num Affected: Not reported
 Site Priority: Not reported
 Location: Residence
 Current Risk Condition: Not reported
 Sampled By: y
 Samples Include: Not reported
 Initial reported risk of incident (never changes): Not reported
 7.5 Min Quad: Not reported
 5 Min Quad: Not reported
 Intermediate Condition Present: Not reported
 Latitude: 36.01111111
 Longitude: -78.91055555
 Use of Land, Industrial: Not reported
 Corrective Action Plan Selected - up to 5: Not reported
 RBCA: Not reported
 Date Close Review Requested From RP or Owner: Not reported
 Date Case Closed: Not reported
 Extent of Contamination: Not reported

Map ID
Direction
Distance
Elevation

MAP FINDINGS

Site

Database(s)

EDR ID Number
EPA ID Number

ORTMAN RESIDENCE (STEVE) (Continued)

S106799667

Number of Supply Wells Located on Property:	Not reported
MTBE in Well Y/N/U Yes, No or Unknown:	Not reported
Facility Phone Number:	Not reported
MTBE in Groundwater Y/N/U Yes, No or Unknown:	Not reported
Date Land Use Restriction Filed:	Not reported
Date Cleanup Initiated:	Not reported
Record Status:	Not reported
RBCA GW Codes:	Not reported
RBCA GW:	Not reported
Pollutant Type Present:	Not reported
Reference Number for Media Disk for Archived Record:	Not reported
RP Owner?:	Not reported
RP Operator?:	Not reported
RP Landowner?:	Not reported
Comments:	Not reported
GW Contam:	No Groundwater Contamination detected
Soil Contam:	Yes
Contact Phone:	9199494338
Owner Company:	Not reported
Operator Address:	921 MORRENE RD SUITE 207
Operator City,State,Zip:	DURHAM, NC 27701-
Operator County:	Not reported
Material:	Not reported
Qty Lost 1:	Not reported
Qty Recovered 1:	Not reported
Setting:	Not reported
Risk Site:	U
Priority Code:	Not reported
Dem Contact:	MRP
Wells Contam:	Not reported
Latitude Number:	360040
Longitude Number:	785438
Latitude Decimal:	36.01111111111111
Longitude Decimal:	78.91055555555556
GPS:	7
Agency:	DWM
Status:	
Facility ID:	26725
Last Modified:	2005-04-20 00:00:00
Incident Phase:	CO
NOV Issued:	Not reported
NORR Issued:	Not reported
45 Day Report:	Not reported
Public Meeting Held:	Not reported
Corrective Action Planned:	Not reported
SOC Sighned:	Not reported
Reclassification Report:	Not reported
RS Designation:	Not reported
Closure Request Date:	Not reported
Close-out Report:	Not reported

Map ID
Direction
Distance
Elevation

MAP FINDINGS

Site

Database(s)

EDR ID Number
EPA ID Number

R67 **ORTMAN RESIDENCE (STEVE)**
SSE **1108 W. KNOX ST.**
1/4-1/2 **DURHAM, NC 27701**
0.311 mi.
1642 ft. **Site 2 of 2 in cluster R**

LUST **S107404862**
LUST TRUST **N/A**

Relative:
Higher
Actual:
389 ft.

LUST:
Name: ORTMAN RESIDENCE (STEVE)
Address: 1108 W. KNOX ST.
City,State,Zip: DURHAM, NC 27701-
Facility ID: Not reported
UST Number: RA-5176
Incident Number: 26725
Source Type: 3
Date Reported: 11/16/2004
Closure Request: Not reported
Close Out: 04/20/2005
Level Of Soil Cleanup Achieved: S1
Of Supply Wells: 0
Commercial/NonCommercial UST Site: N
Risk Classification: U
Risk Class Based On Review: L
Corrective Action Plan Type: Not reported
NOV Issue Date: Not reported
Site Priority: Not reported
Phase Of LSA Req: 1
Site Risk Reason: Not reported
Land Use: RES
MTBE: 0
MTBE1: U
Flag: 0
Flag1: 0
LUR Filed: Not reported
GPS Confirmed: 99
Current Status: A
RBCA GW: G1
PETOPT: 4
RPL: False
CD Num: 306
Reel Num: 201
RPOW: False
RPOP: False
Error Flag: 0
Error Code: N
Valid: False
Testlat: Not reported
Regional Officer Project Mgr: MRP
Company: Not reported
Telephone: 9199494338
5 Min Quad: Not reported

LUST:
ERR Type: Not reported
UST Number: RA-5176
Facility Id: 26725
Date Occurred: 2004-09-20 00:00:00
Date Reported: 2004-11-16 00:00:00
Owner/Operator: Not reported
Ownership: 4
Operation Type: 3

Map ID
Direction
Distance
Elevation

MAP FINDINGS

Site

Database(s)

EDR ID Number
EPA ID Number

ORTMAN RESIDENCE (STEVE) (Continued)

S107404862

Type: 4
Location: 7
Priority Update: Not reported
Wells Affected Y/N: Not reported
Samples Include: Not reported
7#5 Minute Quad: y
5 Minute Quad: Not reported
Pirf/Min Soil: Not reported
Release Code: Not reported
Source Code: Not reported
Err Type: 2
Cause: Not reported
Source: C
UST Number: C

LUST:

Incident Number: 26725
Last Modified: 4/20/2005
Incident Phase: CO
NOV Issued: Not reported
NORR Issued: Not reported
45 Day Report: Not reported
Public Meeting Held: Not reported
SOC Signed: Not reported
Reclassification Report: Not reported
RS Designation: Not reported
Closure Request Date: Not reported
Close-out Report: Not reported

LUST TRUST:

Name: ORTMAN RESIDENCE (STEVE)
Address: 1108 W KNOX ST
City,State,Zip: DURHAM, NC
Facility ID: Not reported
Site ID: 26725
Site Note: noncommercial. 100% eligible. 0 deductible.
Site Eligible?: True
Commercial Find: 100% Non-Commercial
Priority Rank: Not reported
Deductable Amount: 0
3rd Party Deductable Amt: 0
Sum 3rd Party Amt Applied: 0

Q68
SW
1/4-1/2
0.314 mi.
1659 ft.

SOUTHGATE & SON INSURANCE (DUKE PRIMATE CTR)
1013 BROAD STREET
DURHAM, NC 27705
Site 2 of 2 in cluster Q

LUST **S106406513**
IMD **N/A**

Relative:
Higher
Actual:
379 ft.

LUST:
Name: SOUTHGATE & SON INSURANCE (DUKE PRIMATE CTR)
Address: 1013 BROAD STREET
City,State,Zip: DURHAM, NC 27705-4143
Facility ID: Not reported
UST Number: RA-5037
Incident Number: 26589

Map ID
Direction
Distance
Elevation

MAP FINDINGS

Site

Database(s)

EDR ID Number
EPA ID Number

SOUTHGATE & SON INSURANCE (DUKE PRIMATE CTR) (Continued)

S106406513

Source Type:	3
Date Reported:	01/29/2004
Closure Request:	Not reported
Close Out:	08/17/2004
Level Of Soil Cleanup Achieved:	S1
# Of Supply Wells:	0
Commercial/NonCommercial UST Site:	N
Risk Classification:	L
Risk Class Based On Review:	L
Corrective Action Plan Type:	Not reported
NOV Issue Date:	Not reported
Site Priority:	Not reported
Phase Of LSA Req:	1
Site Risk Reason:	Not reported
Land Use:	RES
MTBE:	0
MTBE1:	Y
Flag:	0
Flag1:	0
LUR Filed:	Not reported
GPS Confirmed:	99
Current Status:	A
RBCA GW:	G2
PETOPT:	4
RPL:	False
CD Num:	308
Reel Num:	206
RPOW:	False
RPOP:	False
Error Flag:	0
Error Code:	Y
Valid:	False
Testlat:	Not reported
Regional Officer Project Mgr:	MRP
Company:	J. SOUTHGATE & SON INSURANCE
Telephone:	9194895167
5 Min Quad:	Not reported
LUST:	
ERR Type:	Not reported
UST Number:	RA-5037
Facility Id:	26589
Date Occurred:	2003-11-21 00:00:00
Date Reported:	2004-01-29 00:00:00
Owner/Operator:	Not reported
Ownership:	4
Operation Type:	6
Type:	4
Location:	8
Priority Update:	Not reported
Wells Affected Y/N:	Not reported
Samples Include:	Not reported
7#5 Minute Quad:	6
5 Minute Quad:	Not reported
Pirf/Min Soil:	Not reported
Release Code:	Not reported
Source Code:	Not reported
Err Type:	2

Map ID
Direction
Distance
Elevation

MAP FINDINGS

Site

Database(s)

EDR ID Number
EPA ID Number

SOUTHGATE & SON INSURANCE (DUKE PRIMATE CTR) (Continued)

S106406513

Cause: Not reported
Source: C
UST Number: C

LUST:

Incident Number: 26589
Last Modified: 8/17/2004
Incident Phase: CO
NOV Issued: Not reported
NORR Issued: Not reported
45 Day Report: Not reported
Public Meeting Held: Not reported
SOC Signed: Not reported
Reclassification Report: Not reported
RS Designation: Not reported
Closure Request Date: Not reported
Close-out Report: Not reported

IMD:

Facility ID: 26589
Name: SOUTHGATE & SON INSURANCE (DU
Address: 1013 BROAD STREET
City,State,Zip: DURHAM, NC
Date Occurred: 11/21/2003
Submit Date: 1/29/2004
Incident Desc: One 1K gallon heating oil UST at an office building removed along w/
50 tons of contaminated soil.
Operator: SOUTHGATE JONES, JR.
UST ID: Not reported
Incident ID: Not reported
Initials of UST Regional Contact: Not reported
Regional Office: Not reported
Responsible Party/Company Name: Not reported
Ownership: 4
Responsible Party Contact Name: Not reported
Operation: 6
Responsible Party Mailing Address: Not reported
Responsible Party City,State,Zip: Not reported
Ownership: Private
Operation Type: Commercial
Responsible Party County: Not reported
Source: Leak-underground
Type: GASOLINE/DIESEL
Location: 8
Petroleum Type: Not reported
Date Incident Reported: Not reported
Whether Tank is Commercial or Non Commercial: Not reported
Site Priority: Not reported
Whether Tank is Regulated: Not reported
Priority Update: Not reported
Notice of Regulatory Requirement: Not reported
Wells Affected: Not reported
Notice of Violation: Not reported
Phase 1 or Phase 2: Not reported
Num Affected: Not reported

Map ID
Direction
Distance
Elevation

MAP FINDINGS

Site

Database(s)

EDR ID Number
EPA ID Number

SOUTHGATE & SON INSURANCE (DUKE PRIMATE CTR) (Continued)

S106406513

Site Priority:	Not reported
Location:	Other
Current Risk Condition:	Not reported
Sampled By:	6
Samples Include:	Not reported
Initial reported risk of incident (never changes):	Not reported
7.5 Min Quad:	Not reported
5 Min Quad:	Not reported
Intermediate Condition Present:	Not reported
Latitude:	36.01472222
Longitude:	-78.91972222
Use of Land, Industrial:	Not reported
Corrective Action Plan Selected - up to 5:	Not reported
RBCA:	Not reported
Date Close Review Requested From RP or Owner:	Not reported
Date Case Closed:	Not reported
Extent of Contamination:	Not reported
Number of Supply Wells Located on Property:	Not reported
MTBE in Well Y/N/U Yes, No or Unknown:	Not reported
Facility Phone Number:	Not reported
MTBE in Groundwater Y/N/U Yes, No or Unknown:	Not reported
Date Land Use Restriction Filed:	Not reported
Date Cleanup Initiated:	Not reported
Record Status:	Not reported
RBCA GW Codes:	Not reported
RBCA GW:	Not reported
Pollutant Type Present:	Not reported
Reference Number for Media Disk for Archived Record:	Not reported
RP Owner?:	Not reported
RP Operator?:	Not reported
RP Landowner?:	Not reported
Comments:	Not reported
GW Contam:	Yes, Groundwater Contamination has been detected
Soil Contam:	No
Contact Phone:	9194895167
Owner Company:	J. SOUTHGATE & SON INSURANCE
Operator Address:	P.O. DRAWER 1211
Operator City,State,Zip:	DURHAM, NC 27702-
Operator County:	Not reported
Material:	Not reported
Qty Lost 1:	Not reported
Qty Recovered 1:	Not reported
Setting:	Not reported
Risk Site:	L
Priority Code:	Not reported
Dem Contact:	MRP
Wells Contam:	Not reported
Latitude Number:	360053
Longitude Number:	785511
Latitude Decimal:	36.014722222222
Longitude Decimal:	78.919722222222
GPS:	7
Agency:	DWM

Status:

Facility ID:	26589
Last Modified:	2004-08-17 00:00:00
Incident Phase:	CO

Map ID
Direction
Distance
Elevation

MAP FINDINGS

Site

Database(s)

EDR ID Number
EPA ID Number

SOUTHGATE & SON INSURANCE (DUKE PRIMATE CTR) (Continued)

S106406513

NOV Issued: Not reported
NORR Issued: Not reported
45 Day Report: Not reported
Public Meeting Held: Not reported
Corrective Action Planned: Not reported
SOC Sighned: Not reported
Reclassification Report: Not reported
RS Designation: Not reported
Closure Request Date: Not reported
Close-out Report: Not reported

69
East
1/4-1/2
0.320 mi.
1688 ft.

EXXON RAS 4-4478 (1995)
3458HILLSBORO RAOD
DURHAM, NC

IMD S125838250
N/A

Relative:
Higher

IMD:

Actual:
375 ft.

Facility ID: 22320
Name: EXXON RAS 4-4478 (1995)
Address: 3458HILLSBORO RAOD
City,State,Zip: DURHAM, NC
Date Occurred: 11/21/1995
Submit Date: 9/21/2000
Incident Desc: SOIL CONTAM. AT 31 PPM
Operator: MEREDITH BASTIN
UST ID: Not reported
Incident ID: Not reported
Initials of UST Regional Contact: Not reported
Regional Office: Not reported
Responsible Party/Company Name: Not reported
Ownership: 4
Responsible Party Contact Name: Not reported
Operation: 6
Responsible Party Mailing Address: Not reported
Responsible Party City,State,Zip: Not reported
Ownership: Private
Operation Type: Commercial
Responsible Party County: Not reported
Source: Leak-underground
Type: GASOLINE/DIESEL
Location: 1
Petroleum Type: Not reported
Date Incident Reported: Not reported
Whether Tank is Commercial or Non Commercial: Not reported
Site Priority: Not reported
Whether Tank is Regulated: Not reported
Priority Update: 9/21/2000
Notice of Regulatory Requirement: Not reported
Wells Affected: No
Notice of Violation: Not reported
Phase 1 or Phase 2: Not reported
Num Affected: Not reported
Site Priority: Not reported
Location: Facility
Current Risk Condition: Not reported
Sampled By: Not reported

Map ID
Direction
Distance
Elevation

MAP FINDINGS

Site

Database(s)

EDR ID Number
EPA ID Number

EXXON RAS 4-4478 (1995) (Continued)

S125838250

Samples Include:	Not reported
Initial reported risk of incident (never changes):	Not reported
7.5 Min Quad:	Not reported
5 Min Quad:	Not reported
Intermediate Condition Present:	Not reported
Latitude:	36.01805555
Longitude:	-78.90777777
Use of Land, Industrial:	Not reported
Corrective Action Plan Selected - up to 5:	Not reported
RBCA:	Not reported
Date Close Review Requested From RP or Owner:	Not reported
Date Case Closed:	Not reported
Extent of Contamination:	Not reported
Number of Supply Wells Located on Property:	Not reported
MTBE in Well Y/N/U Yes, No or Unknown:	Not reported
Facility Phone Number:	Not reported
MTBE in Groundwater Y/N/U Yes, No or Unknown:	Not reported
Date Land Use Restriction Filed:	Not reported
Date Cleanup Initiated:	Not reported
Record Status:	Not reported
RBCA GW Codes:	Not reported
RBCA GW:	Not reported
Pollutant Type Present:	Not reported
Reference Number for Media Disk for Archived Record:	Not reported
RP Owner?:	Not reported
RP Operator?:	Not reported
RP Landowner?:	Not reported
Comments:	Not reported
GW Contam:	Yes, Groundwater Contamination has been detected
Soil Contam:	No
Contact Phone:	6153662222
Owner Company:	EXXON MOBIL CORP.
Operator Address:	293 PLUS PARK BLVD. SUITE# 140
Operator City,State,Zip:	NASHVILLE, TN 37217-
Operator County:	Not reported
Material:	Not reported
Qty Lost 1:	Not reported
Qty Recovered 1:	Not reported
Setting:	3
Risk Site:	L
Priority Code:	Not reported
Dem Contact:	MRP
Wells Contam:	Not reported
Latitude Number:	360105
Longitude Number:	785428
Latitude Decimal:	36.0180555555556
Longitude Decimal:	78.9077777777778
GPS:	7
Agency:	DWM
Status:	
Facility ID:	22320
Last Modified:	2018-11-15 00:00:00
Incident Phase:	CO
NOV Issued:	Not reported
NORR Issued:	Not reported
45 Day Report:	Not reported
Public Meeting Held:	Not reported

Map ID
 Direction
 Distance
 Elevation

MAP FINDINGS

Site

Database(s)

EDR ID Number
 EPA ID Number

EXXON RAS 4-4478 (1995) (Continued)

S125838250

Corrective Action Planned:	Not reported
SOC Sighned:	Not reported
Reclassification Report:	Not reported
RS Designation:	Not reported
Closure Request Date:	Not reported
Close-out Report:	Not reported

70
NW
1/4-1/2
0.328 mi.
1733 ft.

PHILLIPS FOOD PLAZA 11
2106 GUESS ROAD
DURHAM, NC 27705

LUST **U003144814**
LUST TRUST **N/A**
UST
IMD
Financial Assurance

Relative:
Higher
Actual:
384 ft.

LUST:

Name:	PHILLIPS FOOD PLAZA #11
Address:	2106 GUESS ROAD
City,State,Zip:	DURHAM, NC 27705-
Facility ID:	00-0-0000016033
UST Number:	RA-2585
Incident Number:	16146
Source Type:	3
Date Reported:	02/24/1995
Closure Request:	1998-08-28 00:00:00
Close Out:	09/17/1998
Level Of Soil Cleanup Achieved:	Not reported
# Of Supply Wells:	0
Commercial/NonCommercial UST Site:	C
Risk Classification:	L
Risk Class Based On Review:	L
Corrective Action Plan Type:	Not reported
NOV Issue Date:	Not reported
Site Priority:	60E
Phase Of LSA Req:	2
Site Risk Reason:	Not reported
Land Use:	Not reported
MTBE:	0
MTBE1:	U
Flag:	0
Flag1:	0
LUR Filed:	Not reported
GPS Confirmed:	Not reported
Current Status:	A
RBCA GW:	Not reported
PETOPT:	3
RPL:	False
CD Num:	168
Reel Num:	172
RPOW:	False
RPOP:	False
Error Flag:	0
Error Code:	N
Valid:	False
Testlat:	Not reported
Regional Officer Project Mgr:	MRP
Company:	HOLMES OIL COMPANY, INC.
Telephone:	919-929-9979
5 Min Quad:	Not reported

Map ID
Direction
Distance
Elevation

MAP FINDINGS

Site

Database(s)

EDR ID Number
EPA ID Number

PHILLIPS FOOD PLAZA 11 (Continued)

U003144814

LUST:

ERR Type: Not reported
UST Number: RA-2585
Facility Id: 16146
Date Occurred: 1994-12-09 00:00:00
Date Reported: 1996-08-14 00:00:00
Owner/Operator: ED HOLMES
Ownership: 4
Operation Type: 6
Type: 3
Location: 1
Priority Update: 1998-09-11 00:00:00
Wells Affected Y/N: N
Samples Include: 0
7#5 Minute Quad: 3
5 Minute Quad: 1
Pirf/Min Soil: Not reported
Release Code: I43T
Source Code: Pirf
Err Type: Not reported
Cause: Not reported
Source: Not reported
UST Number: Not reported

LUST:

Incident Number: 16146
Last Modified: 10/20/1998
Incident Phase: CO
NOV Issued: Not reported
NORR Issued: Not reported
45 Day Report: Not reported
Public Meeting Held: Not reported
SOC Signed: Not reported
Reclassification Report: Not reported
RS Designation: Not reported
Closure Request Date: Not reported
Close-out Report: 9/17/1998

LUST TRUST:

Name: PHILLIPS FOOD PLAZA #11
Address: 2106 GUESS ROAD
City,State,Zip: DURHAM, NC
Facility ID: 0-016033
Site ID: 16146
Site Note: This site is 86% comm/14 noncomm with a \$5K noncomm deductible.
Site Eligible?: True
Commercial Find: 0.8599999999999999
Priority Rank: Low
Deductable Amount: 20000
3rd Party Deductable Amt: 100000
Sum 3rd Party Amt Applied: 0

UST:

Name: PHILLIPS FOOD PLAZA 11

Map ID
Direction
Distance
Elevation

MAP FINDINGS

Site

Database(s)

EDR ID Number
EPA ID Number

PHILLIPS FOOD PLAZA 11 (Continued)

U003144814

Address: 2106 GUESS ROAD
City,State,Zip: DURHAM, NC 27705
Facility Id: 00-0-0000016033
Contact: HOLMES OIL COMPANY, INC.
Contact Address1: 100 EUROPA DR SUITE 550
Contact Address2: Not reported
Contact City/State/Zip: CHAPEL HILL, NC 27517-2394
FIPS County Desc: Durham
Latitude: 36.02357
Longitude: -78.919

[Click here to access the North Carolina DEQ records for this facility:](#)

Tank Id: 1
Tank Status: Removed
Installed Date: 05/07/1982
Perm Close Date: 12/09/1994
Product Name: Oil, New/Used/Mix
Tank Capacity: 1000
Root Tank Id: Not reported
Main Tank: No
Compartment Tank: No
Manifold Tank: Not reported
Commercial: Yes
Regulated: Yes
Other CP Tank: Not reported
Overfill Protection Name: Unknown
Spill Protection Name: Unknown
Leak Detection Name: Not reported
Decode for TCONS_KEY: Not reported
Decode for PCONS_KEY: Single Wall Steel
Decode for PSYS_KEY: Unknown

Tank Id: 2
Tank Status: Removed
Installed Date: 05/07/1980
Perm Close Date: 12/09/1994
Product Name: Diesel
Tank Capacity: 2000
Root Tank Id: Not reported
Main Tank: No
Compartment Tank: No
Manifold Tank: Not reported
Commercial: Yes
Regulated: Yes
Other CP Tank: Not reported
Overfill Protection Name: Unknown
Spill Protection Name: Unknown
Leak Detection Name: Not reported
Decode for TCONS_KEY: Not reported
Decode for PCONS_KEY: Single Wall Steel
Decode for PSYS_KEY: Unknown

Tank Id: 3

Map ID
Direction
Distance
Elevation

MAP FINDINGS

Site

Database(s)

EDR ID Number
EPA ID Number

PHILLIPS FOOD PLAZA 11 (Continued)

U003144814

Tank Status: Removed
Installed Date: 05/08/1977
Perm Close Date: 12/09/1994
Product Name: Gasoline, Gas Mix
Tank Capacity: 6000
Root Tank Id: Not reported
Main Tank: No
Compartment Tank: No
Manifold Tank: Not reported
Commercial: Yes
Regulated: Yes
Other CP Tank: Not reported
Overfill Protection Name: Unknown
Spill Protection Name: Unknown
Leak Detection Name: Not reported
Decode for TCONS_KEY: Not reported
Decode for PCONS_KEY: Single Wall Steel
Decode for PSYS_KEY: Unknown

Tank Id: 4
Tank Status: Removed
Installed Date: 05/09/1973
Perm Close Date: 12/09/1994
Product Name: Gasoline, Gas Mix
Tank Capacity: 8000
Root Tank Id: Not reported
Main Tank: No
Compartment Tank: No
Manifold Tank: Not reported
Commercial: Yes
Regulated: Yes
Other CP Tank: Not reported
Overfill Protection Name: Unknown
Spill Protection Name: Unknown
Leak Detection Name: Not reported
Decode for TCONS_KEY: Not reported
Decode for PCONS_KEY: Single Wall Steel
Decode for PSYS_KEY: Unknown

Tank Id: 5
Tank Status: Removed
Installed Date: 05/09/1973
Perm Close Date: 12/09/1994
Product Name: Gasoline, Gas Mix
Tank Capacity: 10000
Root Tank Id: Not reported
Main Tank: No
Compartment Tank: No
Manifold Tank: Not reported
Commercial: Yes
Regulated: Yes
Other CP Tank: Not reported
Overfill Protection Name: Unknown
Spill Protection Name: Unknown
Leak Detection Name: Not reported

Map ID
Direction
Distance
Elevation

MAP FINDINGS

Site

Database(s)

EDR ID Number
EPA ID Number

PHILLIPS FOOD PLAZA 11 (Continued)

U003144814

Decode for TCONS_KEY: Not reported
Decode for PCONS_KEY: Single Wall Steel
Decode for PSYS_KEY: Unknown

Tank Id: 6
Tank Status: Removed
Installed Date: 01/01/1964
Perm Close Date: 12/09/1994
Product Name: Unknown
Tank Capacity: 550
Root Tank Id: Not reported
Main Tank: No
Compartment Tank: No
Manifold Tank: Not reported
Commercial: Yes
Regulated: Yes
Other CP Tank: Not reported
Overfill Protection Name: Unknown
Spill Protection Name: Unknown
Leak Detection Name: Not reported
Decode for TCONS_KEY: Not reported
Decode for PCONS_KEY: Unknown
Decode for PSYS_KEY: Unknown

Tank Id: 7
Tank Status: Removed
Installed Date: 01/01/1964
Perm Close Date: 12/09/1994
Product Name: Heating Oil/Fuel
Tank Capacity: 550
Root Tank Id: Not reported
Main Tank: No
Compartment Tank: No
Manifold Tank: Not reported
Commercial: No
Regulated: No
Other CP Tank: Not reported
Overfill Protection Name: Unknown
Spill Protection Name: Unknown
Leak Detection Name: Not reported
Decode for TCONS_KEY: Not reported
Decode for PCONS_KEY: Unknown
Decode for PSYS_KEY: Unknown

IMD:

Facility ID: 16146
Name: PHILLIPS FOOD PLAZA #11
Address: 2106 GUESS ROAD
City,State,Zip: DURHAM, NC
Date Occurred: 7/24/1996
Submit Date: 8/14/1996
Incident Desc: 3,346 PPB BENZENE FOUND IN MONITORING WELL #4.
Operator: ED HOLMES
UST ID: Not reported
Incident ID: Not reported

Map ID
Direction
Distance
Elevation

MAP FINDINGS

Site

Database(s)

EDR ID Number
EPA ID Number

PHILLIPS FOOD PLAZA 11 (Continued)

U003144814

Initials of UST Regional Contact:	Not reported
Regional Office:	Not reported
Responsible Party/Company Name:	Not reported
Ownership:	4
Responsible Party Contact Name:	Not reported
Operation:	6
Responsible Party Mailing Address:	Not reported
Responsible Party City,State,Zip:	Not reported
Ownership:	Private
Operation Type:	Commercial
Responsible Party County:	Not reported
Source:	Leak-underground
Type:	GASOLINE/DIESEL
Location:	1
Petroleum Type:	Not reported
Date Incident Reported:	Not reported
Whether Tank is Commercial or Non Commercial:	Not reported
Site Priority:	60E
Whether Tank is Regulated:	Not reported
Priority Update:	9/11/1998
Notice of Regulatory Requirement:	Not reported
Wells Affected:	No
Notice of Violation:	Not reported
Phase 1 or Phase 2:	Not reported
Num Affected:	0
Site Priority:	Not reported
Location:	Facility
Current Risk Condition:	Not reported
Sampled By:	3
Samples Include:	1
Initial reported risk of incident (never changes):	Not reported
7.5 Min Quad:	Not reported
5 Min Quad:	I43T
Intermediate Condition Present:	Not reported
Latitude:	36.17333333
Longitude:	-78.91833333
Use of Land, Industrial:	Not reported
Corrective Action Plan Selected - up to 5:	Not reported
RBCA:	Not reported
Date Close Review Requested From RP or Owner:	Not reported
Date Case Closed:	Not reported
Extent of Contamination:	Not reported
Number of Supply Wells Located on Property:	Not reported
MTBE in Well Y/N/U Yes, No or Unknown:	Not reported
Facility Phone Number:	Not reported
MTBE in Groundwater Y/N/U Yes, No or Unknown:	Not reported
Date Land Use Restriction Filed:	Not reported
Date Cleanup Initiated:	Not reported
Record Status:	Not reported
RBCA GW Codes:	Not reported
RBCA GW:	Not reported
Pollutant Type Present:	Not reported
Reference Number for Media Disk for Archived Record:	Not reported
RP Owner?:	Not reported
RP Operator?:	Not reported
RP Landowner?:	Not reported
Comments:	Not reported

Map ID
Direction
Distance
Elevation

MAP FINDINGS

Site

Database(s)

EDR ID Number
EPA ID Number

PHILLIPS FOOD PLAZA 11 (Continued)

U003144814

GW Contam:	Yes, Groundwater Contamination has been detected
Soil Contam:	No
Contact Phone:	919-929-9979
Owner Company:	HOLMES OIL COMPANY, INC.
Operator Address:	100 EUROPA DRIVE, SUITE 450
Operator City,State,Zip:	CHAPEL HILL, NC 27514-
Operator County:	Not reported
Material:	GASOLINE
Qty Lost 1:	Not reported
Qty Recovered 1:	Not reported
Material:	DIESEL
Qty Lost:	Not reported
Qty Recovered:	Not reported
Material:	USED OIL
Qty Lost:	Not reported
Qty Recovered 3:	Not reported
Setting:	3
Risk Site:	L
Priority Code:	L
Dem Contact:	MRP
Wells Contam:	Not reported
Latitude Number:	361024
Longitude Number:	785506
Latitude Decimal:	36.1733333333333
Longitude Decimal:	78.9183333333333
GPS:	NOD
Agency:	DWM
Status:	
Facility ID:	16146
Last Modified:	1998-10-20 00:00:00
Incident Phase:	CO
NOV Issued:	Not reported
NORR Issued:	Not reported
45 Day Report:	Not reported
Public Meeting Held:	Not reported
Corrective Action Planned:	Not reported
SOC Sighned:	Not reported
Reclassification Report:	Not reported
RS Designation:	Not reported
Closure Request Date:	Not reported
Close-out Report:	1998-09-17 00:00:00
NC Financial Assurance 1:	
Name:	PHILLIPS FOOD PLAZA 11
Address:	2106 GUESS ROAD
City,State,Zip:	DURHAM, NC 27705
Facility ID:	00-0-0000016033
Region:	1
Financial Responsibility Desc:	Self-Insurance
Financial Responsibility Name:	Holmes Oil Company, Inc.
Started Date:	Not reported
Ended Date:	Not reported

Map ID
 Direction
 Distance
 Elevation

MAP FINDINGS

Site

Database(s)

EDR ID Number
 EPA ID Number

S71 **EDMUND KENNINGTON PROPERTY**
NW **1415 PENNSYLVANIA AVE**
1/4-1/2 **DURHAM, NC 27705**
0.331 mi.
1746 ft. **Site 1 of 3 in cluster S**

LUST **S112061294**
LUST TRUST **N/A**

Relative:
Higher
Actual:
396 ft.

LUST:
 Name: EDMUND KENNINGTON PROPERTY
 Address: 1415 PENNSYLVANIA AVE
 City,State,Zip: DURHAM, NC 27705
 Facility ID: Not reported
 UST Number: RA-7051
 Incident Number: 39184
 Source Type: 3
 Date Reported: 06/22/2012
 Closure Request: Not reported
 Close Out: 07/16/2012
 Level Of Soil Cleanup Achieved: S3
 # Of Supply Wells: 0
 Commercial/NonCommercial UST Site: N
 Risk Classification: L
 Risk Class Based On Review: L
 Corrective Action Plan Type: Not reported
 NOV Issue Date: Not reported
 Site Priority: Not reported
 Phase Of LSA Req: Not reported
 Site Risk Reason: Not reported
 Land Use: RES
 MTBE: 0
 MTBE1: N
 Flag: 0
 Flag1: 0
 LUR Filed: Not reported
 GPS Confirmed: N
 Current Status: C
 RBCA GW: G1
 PTOPT: 4
 RPL: False
 CD Num: 0
 Reel Num: 0
 RPOW: False
 RPOP: False
 Error Flag: 0
 Error Code: N
 Valid: False
 Testlat: Not reported
 Regional Officer Project Mgr: WER
 Company: Not reported
 Telephone: 9192869519
 5 Min Quad: Not reported

LUST:
 ERR Type: Not reported
 UST Number: RA-7051
 Facility Id: 39184
 Date Occurred: 2012-06-22 00:00:00
 Date Reported: 2012-06-22 00:00:00
 Owner/Operator: Not reported
 Ownership: 4
 Operation Type: 3

Map ID
 Direction
 Distance
 Elevation

MAP FINDINGS

Site

Database(s)

EDR ID Number
 EPA ID Number

EDMUND KENNINGTON PROPERTY (Continued)

S112061294

Type: 4
 Location: 7
 Priority Update: Not reported
 Wells Affected Y/N: N
 Samples Include: Not reported
 7#5 Minute Quad: Y
 5 Minute Quad: Not reported
 Pirf/Min Soil: Not reported
 Release Code: Not reported
 Source Code: Not reported
 Err Type: 2
 Cause: 3
 Source: A
 UST Number: P

LUST:

Incident Number: 39184
 Last Modified: 7/16/2012
 Incident Phase: CO
 NOV Issued: Not reported
 NORR Issued: Not reported
 45 Day Report: Not reported
 Public Meeting Held: Not reported
 SOC Signed: Not reported
 Reclassification Report: Not reported
 RS Designation: Not reported
 Closure Request Date: Not reported
 Close-out Report: Not reported

LUST TRUST:

Name: EDMUND KENNINGTON PROPERTY
 Address: 1415 PENNSYLVANIA AVE
 City,State,Zip: DURHAM, NC
 Facility ID: Not reported
 Site ID: 39184
 Site Note: Noncommercial; 100% eligible; \$0 deductible. Track this as a site that would have been 5K + 10% as this is receiving 100% because of Session Law 2010-154. [CGS 10/16/12]
 Site Eligible?: True
 Commercial Find: 100% Non-Commercial
 Priority Rank: Not reported
 Deductable Amount: 0
 3rd Party Deductable Amt: 0
 Sum 3rd Party Amt Applied: 0

72
ESE
1/4-1/2
0.332 mi.
1753 ft.

WRIGHT TRUST PROPERTY
1410 N. GREGSON ST
DURHAM, NC 27701

LUST **S108852025**
LUST TRUST **N/A**
INST CONTROL

Relative:
Higher
Actual:
391 ft.

LUST:
 Name: WRIGHT TRUST PROPERTY
 Address: 1410 N. GREGSON ST
 City,State,Zip: DURHAM, NC 27701
 Facility ID: Not reported

Map ID
Direction
Distance
Elevation

MAP FINDINGS

Site

Database(s)

EDR ID Number
EPA ID Number

WRIGHT TRUST PROPERTY (Continued)

S108852025

UST Number: RA-5803
Incident Number: 33349
Source Type: 3
Date Reported: 08/16/2007
Closure Request: Not reported
Close Out: 01/08/2008
Level Of Soil Cleanup Achieved: S1
Of Supply Wells: 0
Commercial/NonCommercial UST Site: N
Risk Classification: L
Risk Class Based On Review: L
Corrective Action Plan Type: Not reported
NOV Issue Date: Not reported
Site Priority: Not reported
Phase Of LSA Req: 1
Site Risk Reason: Not reported
Land Use: RES
MTBE: 0
MTBE1: N
Flag: 0
Flag1: 0
LUR Filed: 02/01/2008
GPS Confirmed: N
Current Status: A
RBCA GW: G1
PETOPT: 4
RPL: False
CD Num: 442
Reel Num: 122
RPOW: False
RPOP: False
Error Flag: 0
Error Code: N
Valid: False
Testlat: Not reported
Regional Officer Project Mgr: wth
Company: Donald Wright Trust
Telephone: Not reported
5 Min Quad: Not reported

LUST:

ERR Type: Not reported
UST Number: RA-5803
Facility Id: 33349
Date Occurred: 2007-08-16 00:00:00
Date Reported: 2007-08-31 00:00:00
Owner/Operator: Not reported
Ownership: 4
Operation Type: 3
Type: 4
Location: 7
Priority Update: Not reported
Wells Affected Y/N: n
Samples Include: Not reported
7#5 Minute Quad: y
5 Minute Quad: Not reported
Pirf/Min Soil: Not reported
Release Code: Not reported

Map ID
Direction
Distance
Elevation

MAP FINDINGS

Site

Database(s)

EDR ID Number
EPA ID Number

WRIGHT TRUST PROPERTY (Continued)

S108852025

Source Code: Not reported
Err Type: 2
Cause: Not reported
Source: Not reported
UST Number: P

LUST:

Incident Number: 33349
Last Modified: 1/8/2008
Incident Phase: CO
NOV Issued: Not reported
NORR Issued: Not reported
45 Day Report: Not reported
Public Meeting Held: Not reported
SOC Signed: Not reported
Reclassification Report: Not reported
RS Designation: Not reported
Closure Request Date: Not reported
Close-out Report: Not reported

LUST TRUST:

Name: WRIGHT TRUST PROPERTY
Address: 1410 N. GREGSON ST
City,State,Zip: DURHAM, NC
Facility ID: Not reported
Site ID: 33349
Site Note: Noncommercial; 100% eligible; \$0 deductible.[CGS 10/7/08]
Site Eligible?: True
Commercial Find: 100% Non-Commercial
Priority Rank: Not reported
Deductable Amount: 0
3rd Party Deductable Amt: 0
Sum 3rd Party Amt Applied: 0

INST CONTROL:

Name: WRIGHT TRUST PROPERTY
Address: 1410 N. GREGSON ST
City,State,Zip: DURHAM, NC
Project Number: RA-5803
Object ID: Not reported
DWM Contact: Raleigh Regional Office (919) 791-4200
DWM Program: Underground Storage Tank Section
Project Status: No Further Action
COC: Multi COC
Contamination Source: UST System
Received Date: 1/31/2008
Restricted Media: Multi-Media
Allowed Use: Media Restrictions Only
Certification: None
Plant Reception Date: Not reported
Instrument Status: Effective
Deed BK: Not reported
Deed PG: Not reported
Plat BK: Not reported
Plat PG: Not reported

Map ID
Direction
Distance
Elevation

MAP FINDINGS

Site

Database(s)

EDR ID Number
EPA ID Number

WRIGHT TRUST PROPERTY (Continued)

S108852025

Instrument: Notice and Restriction
Deed: Not reported
Deed Date: Recorded 1-31-2008
Plat: Not reported
Plat Date: Not reported
X Coord: 2027170.2728
Y Coord: 824448.44217

73
SE
1/4-1/2
0.353 mi.
1866 ft.

CRAIG & DENNETT RESIDENCE
1012 W. KNOX STREET
DURHAM, NC 27701

LUST S106195968
IMD N/A

Relative:
Higher
Actual:
370 ft.

LUST:
Name: CRAIG & DENNETT RESIDENCE
Address: 1012 W. KNOX STREET
City,State,Zip: DURHAM, NC 27701-
Facility ID: Not reported
UST Number: RA-4830
Incident Number: 26437
Source Type: 3
Date Reported: 11/21/2003
Closure Request: Not reported
Close Out: 12/08/2003
Level Of Soil Cleanup Achieved: S3
Of Supply Wells: 0
Commercial/NonCommercial UST Site: N
Risk Classification: L
Risk Class Based On Review: L
Corrective Action Plan Type: Not reported
NOV Issue Date: Not reported
Site Priority: Not reported
Phase Of LSA Req: Not reported
Site Risk Reason: Not reported
Land Use: RES
MTBE: 0
MTBE1: N
Flag: 0
Flag1: 0
LUR Filed: Not reported
GPS Confirmed: 90
Current Status: A
RBCA GW: Not reported
PETOPT: 4
RPL: False
CD Num: 224
Reel Num: 75
RPOW: False
RPOP: False
Error Flag: 0
Error Code: N
Valid: False
Testlat: Not reported
Regional Officer Project Mgr: JFM
Company: MARY DENNETT & DAMIAN CRAIG
Telephone: Not reported
5 Min Quad: Not reported

Map ID
Direction
Distance
Elevation

MAP FINDINGS

Site

Database(s)

EDR ID Number
EPA ID Number

CRAIG & DENNETT RESIDENCE (Continued)

S106195968

LUST:

ERR Type: Not reported
UST Number: RA-4830
Facility Id: 26437
Date Occurred: 2003-11-03 00:00:00
Date Reported: 2003-11-21 00:00:00
Owner/Operator: Not reported
Ownership: 4
Operation Type: 3
Type: 4
Location: 7
Priority Update: Not reported
Wells Affected Y/N: N
Samples Include: Not reported
7#5 Minute Quad: 5
5 Minute Quad: Not reported
Pirf/Min Soil: Not reported
Release Code: Not reported
Source Code: Not reported
Err Type: 2
Cause: Not reported
Source: C
UST Number: C

LUST:

Incident Number: 26437
Last Modified: 12/8/2003
Incident Phase: CO
NOV Issued: Not reported
NORR Issued: Not reported
45 Day Report: Not reported
Public Meeting Held: Not reported
SOC Signed: Not reported
Reclassification Report: Not reported
RS Designation: Not reported
Closure Request Date: Not reported
Close-out Report: Not reported

IMD:

Facility ID: 26437
Name: CRAIG & DENNETT RESIDENCE
Address: 1012 W. KNOX STREET
City,State,Zip: DURHAM, NC
Date Occurred: 11/3/2003
Submit Date: 11/21/2003
Incident Desc: One (1)1,000-gallon heating oil UST
Operator: Not reported
UST ID: Not reported
Incident ID: Not reported
Initials of UST Regional Contact: Not reported
Regional Office: Not reported
Responsible Party/Company Name: Not reported
Ownership: 4
Responsible Party Contact Name: Not reported
Operation: 3

Map ID
Direction
Distance
Elevation

MAP FINDINGS

Site

Database(s)

EDR ID Number
EPA ID Number

CRAIG & DENNETT RESIDENCE (Continued)

S106195968

Responsible Party Mailing Address:	Not reported
Responsible Party City,State,Zip:	Not reported
Ownership:	Private
Operation Type:	Residential
Responsible Party County:	Not reported
Source:	Leak-underground
Type:	GASOLINE/DIESEL
Location:	7
Petroleum Type:	Not reported
Date Incident Reported:	Not reported
Whether Tank is Commercial or Non Commercial:	Not reported
Site Priority:	Not reported
Whether Tank is Regulated:	Not reported
Priority Update:	Not reported
Notice of Regulatory Requirement:	Not reported
Wells Affected:	No
Notice of Violation:	Not reported
Phase 1 or Phase 2:	Not reported
Num Affected:	Not reported
Site Priority:	Not reported
Location:	Residence
Current Risk Condition:	Not reported
Sampled By:	5
Samples Include:	Not reported
Initial reported risk of incident (never changes):	Not reported
7.5 Min Quad:	Not reported
5 Min Quad:	Not reported
Intermediate Condition Present:	Not reported
Latitude:	36.01305555
Longitude:	-78.90916666
Use of Land, Industrial:	Not reported
Corrective Action Plan Selected - up to 5:	Not reported
RBCA:	Not reported
Date Close Review Requested From RP or Owner:	Not reported
Date Case Closed:	Not reported
Extent of Contamination:	Not reported
Number of Supply Wells Located on Property:	Not reported
MTBE in Well Y/N/U Yes, No or Unknown:	Not reported
Facility Phone Number:	Not reported
MTBE in Groundwater Y/N/U Yes, No or Unknown:	Not reported
Date Land Use Restriction Filed:	Not reported
Date Cleanup Initiated:	Not reported
Record Status:	Not reported
RBCA GW Codes:	Not reported
RBCA GW:	Not reported
Pollutant Type Present:	Not reported
Reference Number for Media Disk for Archived Record:	Not reported
RP Owner?:	Not reported
RP Operator?:	Not reported
RP Landowner?:	Not reported
Comments:	Not reported
GW Contam:	No Groundwater Contamination detected
Soil Contam:	Yes
Contact Phone:	Not reported
Owner Company:	MARY DENNETT & DAMIAN CRAIG
Operator Address:	1012 W. KNOX STREET
Operator City,State,Zip:	DURHAM, NC

Map ID
 Direction
 Distance
 Elevation

MAP FINDINGS

Site

Database(s)

EDR ID Number
 EPA ID Number

CRAIG & DENNETT RESIDENCE (Continued)

S106195968

Operator County:	Not reported
Material:	Not reported
Qty Lost 1:	Not reported
Qty Recovered 1:	Not reported
Setting:	Not reported
Risk Site:	L
Priority Code:	Not reported
Dem Contact:	JFM
Wells Contam:	Not reported
Latitude Number:	360047
Longitude Number:	785433
Latitude Decimal:	36.0130555555556
Longitude Decimal:	78.9091666666667
GPS:	6
Agency:	DWM

Status:	
Facility ID:	26437
Last Modified:	2003-12-08 00:00:00
Incident Phase:	CO
NOV Issued:	Not reported
NORR Issued:	Not reported
45 Day Report:	Not reported
Public Meeting Held:	Not reported
Corrective Action Planned:	Not reported
SOC Sighned:	Not reported
Reclassification Report:	Not reported
RS Designation:	Not reported
Closure Request Date:	Not reported
Close-out Report:	Not reported

74
SSE
1/4-1/2
0.363 mi.
1915 ft.

WEATHERS PROPERTY (BETSY)
1022 DEMERIUS STREET
DURHAM, NC 27701

LUST **S117846021**
LUST TRUST **N/A**
INST CONTROL

Relative:
Higher
Actual:
397 ft.

LUST:	
Name:	WEATHERS PROPERTY (BETSY)
Address:	1022 DEMERIUS STREET
City,State,Zip:	DURHAM, NC 27701-1564
Facility ID:	Not reported
UST Number:	RA-7607
Incident Number:	39718
Source Type:	3
Date Reported:	03/16/2015
Closure Request:	Not reported
Close Out:	Not reported
Level Of Soil Cleanup Achieved:	S2
# Of Supply Wells:	0
Commercial/NonCommercial UST Site:	N
Risk Classification:	L
Risk Class Based On Review:	L
Corrective Action Plan Type:	Not reported
NOV Issue Date:	Not reported
Site Priority:	Not reported
Phase Of LSA Req:	1

Map ID
Direction
Distance
Elevation

MAP FINDINGS

Site

Database(s)

EDR ID Number
EPA ID Number

WEATHERS PROPERTY (BETSY) (Continued)

S117846021

Site Risk Reason: Not reported
Land Use: RES
MTBE: 0
MTBE1: N
Flag: 0
Flag1: 0
LUR Filed: 04/16/2015
GPS Confirmed: 99
Current Status: C
RBCA GW: G1
PETOPT: 4
RPL: False
CD Num: 0
Reel Num: 0
RPOW: False
RPOP: False
Error Flag: 0
Error Code: N
Valid: False
Testlat: Not reported
Regional Officer Project Mgr: CAM
Company: Not reported
Telephone: 9195707873
5 Min Quad: Not reported

LUST:

ERR Type: Not reported
UST Number: RA-7607
Facility Id: 39718
Date Occurred: 2015-03-16 00:00:00
Date Reported: 2015-03-16 00:00:00
Owner/Operator: Not reported
Ownership: 4
Operation Type: 3
Type: 4
Location: 7
Priority Update: Not reported
Wells Affected Y/N: N
Samples Include: Not reported
7#5 Minute Quad: Y
5 Minute Quad: Not reported
Pirf/Min Soil: Not reported
Release Code: Not reported
Source Code: Not reported
Err Type: 3
Cause: 7
Source: A
UST Number: P

LUST TRUST:

Name: WEATHERS PROPERTY (BETSY)
Address: 1022 DEMERIUS STREET
City,State,Zip: DURHAM, NC
Facility ID: Not reported
Site ID: 39718
Site Note: SCAN-----Noncommercial; first apply a \$1,000 deductible then

Map ID
 Direction
 Distance
 Elevation

MAP FINDINGS

Site

Database(s)

EDR ID Number
 EPA ID Number

WEATHERS PROPERTY (BETSY) (Continued)

S117846021

reimburse 90% of subsequent approved costs until a maximum deductible of \$2,000 is reached. Then reimburse at 100%. [CGS 7/22/15]

Site Eligible?: True
 Commercial Find: 100% Non-Commercial
 Priority Rank: Not reported
 Deductable Amount: 2000
 3rd Party Deductable Amt: 0
 Sum 3rd Party Amt Applied: 0

INST CONTROL:

Name: WEATHERS PROPERTY (BETSY)
 Address: 1022 DEMERIUS STREET
 City,State,Zip: DURHAM, NC
 Project Number: RA-7607
 Object ID: Not reported
 DWM Contact: Raleigh Regional Office (919) 791-4200
 DWM Program: Underground Storage Tank Section
 Project Status: Open
 COC: Multi COC
 Contamination Source: UST System
 Received Date: 4/15/2015
 Restricted Media: Multi-Media
 Allowed Use: Media Restrictions Only
 Certification: None
 Plant Reception Date: Not reported
 Instrument Status: Effective
 Deed BK: Not reported
 Deed PG: Not reported
 Plat BK: Not reported
 Plat PG: Not reported
 Instrument: Notice and Restriction
 Deed: Not reported
 Deed Date: Recorded 4-15-2015
 Plat: Not reported
 Plat Date: Not reported
 X Coord: 2026475.5502
 Y Coord: 823487.1462

**S75
 NW
 1/4-1/2
 0.367 mi.
 1938 ft.**

**SMITH, SUE - PROPERTY
 1608 DELAWARE AVENUE
 DURHAM, NC 27705
 Site 2 of 3 in cluster S**

**LAST S112223062
 INST CONTROL N/A**

**Relative:
 Higher
 Actual:
 408 ft.**

LAST:
 Name: SMITH, SUE - PROPERTY
 Address: 1608 DELAWARE AVENUE
 City,State,Zip: DURHAM, NC 27705
 Facility ID: Not reported
 UST Number: RA-92332
 Incident Number: 92311
 Contamination Type: SL
 Source Type: 14
 Product Type: P
 Date Reported: 09/25/2012
 Date Occur: 05/16/2012
 Cleanup: 05/16/2012

Map ID
Direction
Distance
Elevation

MAP FINDINGS

Site

Database(s)

EDR ID Number
EPA ID Number

SMITH, SUE - PROPERTY (Continued)

S112223062

Closure Request: Not reported
Close Out: 03/13/2017
Level Of Soil Cleanup Achieved: S2
Tank Regulated Status: R
Of Supply Wells: 0
Commercial/NonCommercial UST Site: N
Risk Classification: L
Risk Class Based On Review: L
Corrective Action Plan Type: Not reported
NOV Issue Date: Not reported
NORR Issue Date: Not reported
Site Priority: Not reported
Phase Of LSA Req: Not reported
Site Risk Reason: Not reported
Land Use: RES
MTBE: No
MTBE1: Unknown
Flag: No
Flag1: No
LUR Filed: 12/13/2016
Release Detection: 0
Current Status: C
RBCA GW: G1
PETOPT: 4
RPL: False
CD Num: 0
Reel Num: 0
RPOW: False
RPOP: False
Error Flag: 0
Error Code: N
Valid: False
Lat/Long: Not reported
Lat/Long Decimal: 36.02212 -78.92076
Testlat: Not reported
Regional Officer Project Mgr: CAM
Region: RAL
Company: Not reported
Contact Person: Sue Smith
Telephone: 9192867342
RP Address: 1608 Delaware Avenue
RP City,St,Zip: Durham, NC 27705
RP County: Not reported
Comments: Not reported
5 Min Quad: Not reported

PIRF:

Facility Id: 92311
Date Occurred: 5/16/2012
Date Reported: 9/25/2012
Description Of Incident: One (01) 270-gal heating oil AST removed.
Owner/Operator: Not reported
Ownership: 4
Operation Type: 5
Type: 4
Location: 7
Site Priority: Not reported
Priority Update: Not reported

Map ID
Direction
Distance
Elevation

MAP FINDINGS

Site

Database(s)

EDR ID Number
EPA ID Number

SMITH, SUE - PROPERTY (Continued)

S112223062

Wells Affected Y/N: N
Wells Affected Number: Not reported
Samples Taken By: Y
Samples Include: Not reported
7#5 Min Quad: Not reported
5 Min Quad: Not reported
Pirf/Min Soil: Not reported
Release Code: 2
Cause: Not reported
Source: Not reported
Source Type: C

Last Modified: Not reported
Incident Phase: CO
NOV Issued: Not reported
NORR Issued: Not reported
45 Day Report: Not reported
Public Meeting Held: Not reported
Corrective Action Planned: Not reported
SOC Signed: Not reported
Reclassification Report: Not reported
RS Designation: Not reported
Closure Request Date: Not reported
Close-out Report: Not reported

INST CONTROL:

Name: SMITH, SUE - PROPERTY
Address: 1608 DELAWARE AVENUE
City,State,Zip: DURHAM, NC
Project Number: RA-92332
Object ID: Not reported
DWM Contact: Raleigh Regional Office (919) 791-4200
DWM Program: Underground Storage Tank Section
Project Status: No Further Action
COC: Multi COC
Contamination Source: AST System
Received Date: 12/12/2016
Restricted Media: Multi-Media
Allowed Use: Media Restrictions Only
Certification: None
Plant Reception Date: Not reported
Instrument Status: Effective
Deed BK: Not reported
Deed PG: Not reported
Plat BK: Not reported
Plat PG: Not reported
Instrument: Notice and Restriction
Deed: Not reported
Deed Date: Recorded 12-12-2016
Plat: Not reported
Plat Date: Not reported
X Coord: 2023431.5444
Y Coord: 826960.2718

Map ID
Direction
Distance
Elevation

MAP FINDINGS

Site

Database(s)

EDR ID Number
EPA ID Number

S76
NW
1/4-1/2
0.371 mi.
1960 ft.

KENAN, JOHN PROPERTY
1610 DELAWARE AVENUE
DURHAM, NC 27705

LAST **S110629378**
N/A

Site 3 of 3 in cluster S

Relative:
Higher
Actual:
408 ft.

LAST:
Name: KENAN, JOHN PROPERTY
Address: 1610 DELAWARE AVENUE
City,State,Zip: DURHAM, NC 27705
Facility ID: Not reported
UST Number: RA-92076
Incident Number: 92069
Contamination Type: SL
Source Type: 14
Product Type: P
Date Reported: 08/15/2008
Date Occur: 08/01/2008
Cleanup: 08/01/2008
Closure Request: Not reported
Close Out: 08/18/2008
Level Of Soil Cleanup Achieved: S3
Tank Regulated Status: N
Of Supply Wells: 0
Commercial/NonCommercial UST Site: N
Risk Classification: L
Risk Class Based On Review: L
Corrective Action Plan Type: Not reported
NOV Issue Date: Not reported
NORR Issue Date: Not reported
Site Priority: Not reported
Phase Of LSA Req: Not reported
Site Risk Reason: Not reported
Land Use: RES
MTBE: No
MTBE1: Unknown
Flag: No
Flag1: No
LUR Filed: Not reported
Release Detection: 0
Current Status: C
RBCA GW: Not reported
PETOPT: 4
RPL: False
CD Num: 0
Reel Num: 0
RPOW: False
RPOP: False
Error Flag: 0
Error Code: N
Valid: False
Lat/Long: Not reported
Lat/Long Decimal: 36.02228 -78.92075
Testlat: Not reported
Regional Officer Project Mgr: JFM
Region: RAL
Company: Not reported
Contact Person: John Kenan
Telephone: Not reported

Map ID
Direction
Distance
Elevation

MAP FINDINGS

Site

Database(s)

EDR ID Number
EPA ID Number

KENAN, JOHN PROPERTY (Continued)

S110629378

RP Address: 804 Anderson St.
RP City,St,Zip: Durham, NC 27705
RP County: Not reported
Comments: Not reported
5 Min Quad: Not reported

PIRF:

Facility Id: 92069
Date Occurred: 8/1/2008
Date Reported: 8/15/2008
Description Of Incident: One (01) 270-gallon heating oil AST removed
Owner/Operator: Not reported
Ownership: 4
Operation Type: 5
Type: 4
Location: 7
Site Priority: Not reported
Priority Update: Not reported
Wells Affected Y/N: N
Wells Affected Number: Not reported
Samples Taken By: Y
Samples Include: Not reported
7#5 Min Quad: Not reported
5 Min Quad: Not reported
Pirf/Min Soil: Not reported
Release Code: 3
Cause: Not reported
Source: Not reported
Source Type: C

Last Modified: Not reported
Incident Phase: Not reported
NOV Issued: Not reported
NORR Issued: Not reported
45 Day Report: Not reported
Public Meeting Held: Not reported
Corrective Action Planned: Not reported
SOC Signed: Not reported
Reclassification Report: Not reported
RS Designation: Not reported
Closure Request Date: Not reported
Close-out Report: Not reported

77
SSE
1/4-1/2
0.373 mi.
1970 ft.

PITTS, MARC & BETH LAROCCA - RESIDENNCE
917 BUCHANAN BOULEVARD
DURHAM, NC 27701

LUST S105516725
IMD N/A

Relative:
Higher
Actual:
400 ft.

LUST:
Name: PITTS, MARC & BETH LAROCCA - RESIDENNCE
Address: 917 BUCHANAN BOULEVARD
City,State,Zip: DURHAM, NC 27701-
Facility ID: Not reported
UST Number: RA-4068
Incident Number: 24268
Source Type: 3
Date Reported: 05/03/2002

Map ID
Direction
Distance
Elevation

MAP FINDINGS

Site

Database(s)

EDR ID Number
EPA ID Number

PITTS, MARC & BETH LAROCCA - RESIDENNCE (Continued)

S105516725

Closure Request:	Not reported
Close Out:	Not reported
Level Of Soil Cleanup Achieved:	Not reported
# Of Supply Wells:	0
Commercial/NonCommercial UST Site:	N
Risk Classification:	L
Risk Class Based On Review:	L
Corrective Action Plan Type:	Not reported
NOV Issue Date:	Not reported
Site Priority:	Not reported
Phase Of LSA Req:	1
Site Risk Reason:	Not reported
Land Use:	RES
MTBE:	0
MTBE1:	U
Flag:	0
Flag1:	0
LUR Filed:	Not reported
GPS Confirmed:	99
Current Status:	C
RBCA GW:	Not reported
PETOPT:	4
RPL:	False
CD Num:	Not reported
Reel Num:	Not reported
RPOW:	False
RPOP:	False
Error Flag:	0
Error Code:	N
Valid:	False
Testlat:	Not reported
Regional Officer Project Mgr:	MRP
Company:	Not reported
Telephone:	Not reported
5 Min Quad:	Not reported
LUST:	
ERR Type:	Not reported
UST Number:	RA-4068
Facility Id:	24268
Date Occurred:	2002-03-13 00:00:00
Date Reported:	2002-05-16 00:00:00
Owner/Operator:	MARC & BETH LA ROCCA PITTS
Ownership:	4
Operation Type:	3
Type:	4
Location:	7
Priority Update:	2002-05-16 00:00:00
Wells Affected Y/N:	Not reported
Samples Include:	Not reported
7#5 Minute Quad:	Not reported
5 Minute Quad:	Not reported
Pirf/Min Soil:	Not reported
Release Code:	Not reported
Source Code:	Not reported
Err Type:	2
Cause:	Not reported
Source:	C

Map ID
Direction
Distance
Elevation

MAP FINDINGS

Site

Database(s)

EDR ID Number
EPA ID Number

PITTS, MARC & BETH LAROCCA - RESIDENNCE (Continued)

S105516725

UST Number: C

LUST:

Incident Number: 24268
Last Modified: 5/16/2002
Incident Phase: RE
NOV Issued: Not reported
NORR Issued: Not reported
45 Day Report: Not reported
Public Meeting Held: Not reported
SOC Signed: Not reported
Reclassification Report: Not reported
RS Designation: Not reported
Closure Request Date: Not reported
Close-out Report: Not reported

IMD:

Facility ID: 24268
Name: PITTS, MARC & BETH LAROCCA - R
Address: 917 BUCHANAN BOULEVARD
City,State,Zip: DURHAM, NC
Date Occurred: 3/13/2002
Submit Date: 5/16/2002
Incident Desc: ONE 1,000 GALLON HEATING OIL UST REMOVED. SOIL CONTAMINATION DETECTED IN SAMPLES COLLECTED AT CLOSURE.
Operator: MARC PITTS
UST ID: Not reported
Incident ID: Not reported
Initials of UST Regional Contact: Not reported
Regional Office: Not reported
Responsible Party/Company Name: Not reported
Ownership: 4
Responsible Party Contact Name: Not reported
Operation: 3
Responsible Party Mailing Address: Not reported
Responsible Party City,State,Zip: Not reported
Ownership: Private
Operation Type: Residential
Responsible Party County: Not reported
Source: Leak-underground
Type: GASOLINE/DIESEL
Location: 7
Petroleum Type: Not reported
Date Incident Reported: Not reported
Whether Tank is Commercial or Non Commercial: Not reported
Site Priority: U
Whether Tank is Regulated: Not reported
Priority Update: 5/16/2002
Notice of Regulatory Requirement: Not reported
Wells Affected: Not reported
Notice of Violation: Not reported
Phase 1 or Phase 2: Not reported
Num Affected: Not reported
Site Priority: Not reported
Location: Residence

Map ID
Direction
Distance
Elevation

MAP FINDINGS

Site

Database(s)

EDR ID Number
EPA ID Number

PITTS, MARC & BETH LAROCCA - RESIDENNCE (Continued)

S105516725

Current Risk Condition:	Not reported
Sampled By:	Not reported
Samples Include:	Not reported
Initial reported risk of incident (never changes):	Not reported
7.5 Min Quad:	Not reported
5 Min Quad:	Not reported
Intermediate Condition Present:	Not reported
Latitude:	36.01222222
Longitude:	-78.9125
Use of Land, Industrial:	Not reported
Corrective Action Plan Selected - up to 5:	Not reported
RBCA:	Not reported
Date Close Review Requested From RP or Owner:	Not reported
Date Case Closed:	Not reported
Extent of Contamination:	Not reported
Number of Supply Wells Located on Property:	Not reported
MTBE in Well Y/N/U Yes, No or Unknown:	Not reported
Facility Phone Number:	Not reported
MTBE in Groundwater Y/N/U Yes, No or Unknown:	Not reported
Date Land Use Restriction Filed:	Not reported
Date Cleanup Initiated:	Not reported
Record Status:	Not reported
RBCA GW Codes:	Not reported
RBCA GW:	Not reported
Pollutant Type Present:	Not reported
Reference Number for Media Disk for Archived Record:	Not reported
RP Owner?:	Not reported
RP Operator?:	Not reported
RP Landowner?:	Not reported
Comments:	Not reported
GW Contam:	No Groundwater Contamination detected
Soil Contam:	Yes
Contact Phone:	Not reported
Owner Company:	Not reported
Operator Address:	260 ASHTON DRIVE
Operator City,State,Zip:	ATHENS, GA 30606-
Operator County:	durha
Material:	Not reported
Qty Lost 1:	Not reported
Qty Recovered 1:	Not reported
Setting:	1
Risk Site:	L
Priority Code:	Not reported
Dem Contact:	MRP
Wells Contam:	Not reported
Latitude Number:	360044
Longitude Number:	785445
Latitude Decimal:	36.012222222222
Longitude Decimal:	78.9125
GPS:	7
Agency:	DWM
Status:	
Facility ID:	24268
Last Modified:	2002-05-16 00:00:00
Incident Phase:	RE
NOV Issued:	Not reported
NORR Issued:	Not reported

Map ID
 Direction
 Distance
 Elevation

MAP FINDINGS

Site

Database(s)

EDR ID Number
 EPA ID Number

PITTS, MARC & BETH LAROCCA - RESIDENNCE (Continued)

S105516725

45 Day Report:	Not reported
Public Meeting Held:	Not reported
Corrective Action Planned:	Not reported
SOC Sighed:	Not reported
Reclassification Report:	Not reported
RS Designation:	Not reported
Closure Request Date:	Not reported
Close-out Report:	Not reported

T78
WNW
 1/4-1/2
 0.379 mi.
 2002 ft.

CLAYTON, JEFFREY RES
1601 DELAWARE AVE.
DURHAM, NC 27705
 Site 1 of 3 in cluster T

LUST S105765118
LUST TRUST N/A
IMD

Relative:
Higher
Actual:
405 ft.

LUST:

Name:	CLAYTON, JEFFREY RES
Address:	1601 DELAWARE AVE.
City,State,Zip:	DURHAM, NC 27705-3504
Facility ID:	Not reported
UST Number:	RA-2341
Incident Number:	15080
Source Type:	3
Date Reported:	01/10/1996
Closure Request:	Not reported
Close Out:	01/31/1996
Level Of Soil Cleanup Achieved:	Not reported
# Of Supply Wells:	0
Commercial/NonCommercial UST Site:	N
Risk Classification:	L
Risk Class Based On Review:	L
Corrective Action Plan Type:	Not reported
NOV Issue Date:	Not reported
Site Priority:	0
Phase Of LSA Req:	Not reported
Site Risk Reason:	Not reported
Land Use:	Not reported
MTBE:	0
MTBE1:	U
Flag:	0
Flag1:	0
LUR Filed:	Not reported
GPS Confirmed:	31
Current Status:	A
RBCA GW:	Not reported
PETOPT:	4
RPL:	False
CD Num:	45
Reel Num:	105
RPOW:	False
RPOP:	False
Error Flag:	0
Error Code:	N
Valid:	False
Testlat:	Not reported
Regional Officer Project Mgr:	MRP
Company:	-

Map ID
Direction
Distance
Elevation

MAP FINDINGS

Site

Database(s)

EDR ID Number
EPA ID Number

CLAYTON, JEFFREY RES (Continued)

S105765118

Telephone: Not reported
5 Min Quad: Not reported

LUST:

ERR Type: R
UST Number: RA-2341
Facility Id: 15080
Date Occurred: 1995-12-08 00:00:00
Date Reported: 1996-02-20 00:00:00
Owner/Operator: JEFFREY CLAYTON
Ownership: 4
Operation Type: 3
Type: 4
Location: 7
Priority Update: Not reported
Wells Affected Y/N: Not reported
Samples Include: 0
7#5 Minute Quad: Not reported
5 Minute Quad: Not reported
Pirf/Min Soil: Not reported
Release Code: Not reported
Source Code: Min_Soil
Err Type: Not reported
Cause: Not reported
Source: Not reported
UST Number: Not reported

LUST:

Incident Number: 15080
Last Modified: 3/13/1996
Incident Phase: CO
NOV Issued: Not reported
NORR Issued: Not reported
45 Day Report: Not reported
Public Meeting Held: Not reported
SOC Signed: Not reported
Reclassification Report: Not reported
RS Designation: Not reported
Closure Request Date: Not reported
Close-out Report: 1/31/1996

LUST TRUST:

Name: JEFFREY CLAYTON RESIDENCE
Address: 1601 DELAWARE AVENUE
City,State,Zip: DURHAM, NC
Facility ID: Not reported
Site ID: 15080
Site Note: Site closed
Site Eligible?: True
Commercial Find: 100% Non-Commercial
Priority Rank: Low
Deductable Amount: 0
3rd Party Deductable Amt: 100000
Sum 3rd Party Amt Applied: 0

Map ID
Direction
Distance
Elevation

MAP FINDINGS

Site

Database(s)

EDR ID Number
EPA ID Number

CLAYTON, JEFFREY RES (Continued)

S105765118

IMD:
Facility ID: 15080
Name: CLAYTON, JEFFREY RES
Address: 1601 DELAWARE AVE.
City,State,Zip: DURHAM, NC
Date Occurred: 12/5/1995
Submit Date: 2/20/1996
Incident Desc: MINOR SOIL CONTAMINATION CONFIRMED FROM UST LEAK.
Operator: JEFFREY CLAYTON
UST ID: Not reported
Incident ID: Not reported
Initials of UST Regional Contact: Not reported
Regional Office: Not reported
Responsible Party/Company Name: Not reported
Ownership: 4
Responsible Party Contact Name: Not reported
Operation: 3
Responsible Party Mailing Address: Not reported
Responsible Party City,State,Zip: Not reported
Ownership: Private
Operation Type: Residential
Responsible Party County: Not reported
Source: Leak-underground
Type: GASOLINE/DIESEL
Location: 7
Petroleum Type: Not reported
Date Incident Reported: Not reported
Whether Tank is Commercial or Non Commercial: Not reported
Site Priority: 20E
Whether Tank is Regulated: Not reported
Priority Update: Not reported
Notice of Regulatory Requirement: Not reported
Wells Affected: Not reported
Notice of Violation: Not reported
Phase 1 or Phase 2: Not reported
Num Affected: 0
Site Priority: Not reported
Location: Residence
Current Risk Condition: Not reported
Sampled By: Not reported
Samples Include: Not reported
Initial reported risk of incident (never changes): Not reported
7.5 Min Quad: Not reported
5 Min Quad: Not reported
Intermediate Condition Present: Not reported
Latitude: Not reported
Longitude: Not reported
Use of Land, Industrial: Not reported
Corrective Action Plan Selected - up to 5: Not reported
RBCA: Not reported
Date Close Review Requested From RP or Owner: Not reported
Date Case Closed: Not reported
Extent of Contamination: Not reported
Number of Supply Wells Located on Property: Not reported
MTBE in Well Y/N/U Yes, No or Unknown: Not reported
Facility Phone Number: Not reported
MTBE in Groundwater Y/N/U Yes, No or Unknown: Not reported

Map ID
Direction
Distance
Elevation

MAP FINDINGS

Site

Database(s)

EDR ID Number
EPA ID Number

CLAYTON, JEFFREY RES (Continued)

S105765118

Date Land Use Restriction Filed:	Not reported
Date Cleanup Initiated:	Not reported
Record Status:	Not reported
RBCA GW Codes:	Not reported
RBCA GW:	Not reported
Pollutant Type Present:	Not reported
Reference Number for Media Disk for Archived Record:	Not reported
RP Owner?:	Not reported
RP Operator?:	Not reported
RP Landowner?:	Not reported
Comments:	Not reported
GW Contam:	No Groundwater Contamination detected
Soil Contam:	Yes
Contact Phone:	Not reported
Owner Company:	-
Operator Address:	1601 DELEWARE AVE
Operator City,State,Zip:	DURHAM, NC 27707-
Operator County:	Not reported
Material:	FUEL OIL
Qty Lost 1:	Not reported
Qty Recovered 1:	Not reported
Setting:	1
Risk Site:	Not reported
Priority Code:	E
Dem Contact:	MRP
Wells Contam:	Not reported
Latitude Number:	Not reported
Longitude Number:	Not reported
Latitude Decimal:	Not reported
Longitude Decimal:	Not reported
GPS:	7
Agency:	DWM
Status:	
Facility ID:	15080
Last Modified:	1996-03-13 00:00:00
Incident Phase:	CO
NOV Issued:	Not reported
NORR Issued:	Not reported
45 Day Report:	Not reported
Public Meeting Held:	Not reported
Corrective Action Planned:	Not reported
SOC Sighned:	Not reported
Reclassification Report:	Not reported
RS Designation:	Not reported
Closure Request Date:	Not reported
Close-out Report:	1996-01-31 00:00:00

Map ID
 Direction
 Distance
 Elevation

MAP FINDINGS

Site

Database(s)

EDR ID Number
 EPA ID Number

T79
WNW
1/4-1/2
0.383 mi.
2024 ft.

DAVIS, EVA PROPERTY
1603 DELEWARE AVENUE
DURHAM, NC 27705

Site 2 of 3 in cluster T

LUST **S102868953**
IMD **N/A**

Relative:
Higher

LUST:

Actual:
408 ft.

Name: DAVIS, EVA PROPERTY
 Address: 1603 DELEWARE AVENUE
 City,State,Zip: DURHAM, NC 27705-3504
 Facility ID: Not reported
 UST Number: RA-2570
 Incident Number: 16089
 Source Type: 3
 Date Reported: 05/21/1996
 Closure Request: Not reported
 Close Out: 06/20/1996
 Level Of Soil Cleanup Achieved: Not reported
 # Of Supply Wells: 0
 Commercial/NonCommercial UST Site: N
 Risk Classification: L
 Risk Class Based On Review: L
 Corrective Action Plan Type: Not reported
 NOV Issue Date: Not reported
 Site Priority: 0
 Phase Of LSA Req: Not reported
 Site Risk Reason: Not reported
 Land Use: Not reported
 MTBE: 0
 MTBE1: N
 Flag: 0
 Flag1: 0
 LUR Filed: Not reported
 GPS Confirmed: 31
 Current Status: A
 RBCA GW: Not reported
 PETOPT: 4
 RPL: False
 CD Num: 45
 Reel Num: 105
 RPOW: False
 RPOP: False
 Error Flag: 0
 Error Code: N
 Valid: False
 Testlat: Not reported
 Regional Officer Project Mgr: MRP
 Company: EVA W. DAVIS PROPERTY
 Telephone: 919-286-7803
 5 Min Quad: Not reported

LUST:

ERR Type: R
 UST Number: RA-2570
 Facility Id: 16089
 Date Occurred: 1996-04-21 00:00:00
 Date Reported: 1996-07-19 00:00:00
 Owner/Operator: MS. EVA DAVIS
 Ownership: 4
 Operation Type: 3

Map ID
Direction
Distance
Elevation

MAP FINDINGS

Site

Database(s)

EDR ID Number
EPA ID Number

DAVIS, EVA PROPERTY (Continued)

S102868953

Type: 4
Location: 7
Priority Update: Not reported
Wells Affected Y/N: Not reported
Samples Include: 0
7#5 Minute Quad: Not reported
5 Minute Quad: Not reported
Pirf/Min Soil: Not reported
Release Code: Not reported
Source Code: Min_Soil
Err Type: Not reported
Cause: Not reported
Source: Not reported
UST Number: Not reported

LUST:

Incident Number: 16089
Last Modified: 3/3/1999
Incident Phase: CO
NOV Issued: Not reported
NORR Issued: Not reported
45 Day Report: Not reported
Public Meeting Held: Not reported
SOC Signed: Not reported
Reclassification Report: Not reported
RS Designation: Not reported
Closure Request Date: Not reported
Close-out Report: 6/20/1996

IMD:

Facility ID: 16089
Name: DAVIS, EVA PROPERTY
Address: 1603 DELEWARE AVENUE
City,State,Zip: DURHAM, NC
Date Occurred: 4/21/1996
Submit Date: 7/19/1996
Incident Desc: MINOR SOIL CONTAMINATION CONFIRMED DURING THE REMOVAL OF A 1000 GALLON FUEL OIL UST.

Operator: MS. EVA DAVIS
UST ID: Not reported
Incident ID: Not reported
Initials of UST Regional Contact: Not reported
Regional Office: Not reported
Responsible Party/Company Name: Not reported
Ownership: 4
Responsible Party Contact Name: Not reported
Operation: 3
Responsible Party Mailing Address: Not reported
Responsible Party City,State,Zip: Not reported
Ownership: Private
Operation Type: Residential
Responsible Party County: Not reported
Source: Leak-underground
Type: GASOLINE/DIESEL
Location: 7

Map ID
Direction
Distance
Elevation

MAP FINDINGS

Site

Database(s)

EDR ID Number
EPA ID Number

DAVIS, EVA PROPERTY (Continued)

S102868953

Petroleum Type:	Not reported
Date Incident Reported:	Not reported
Whether Tank is Commercial or Non Commercial:	Not reported
Site Priority:	0E
Whether Tank is Regulated:	Not reported
Priority Update:	Not reported
Notice of Regulatory Requirement:	Not reported
Wells Affected:	Not reported
Notice of Violation:	Not reported
Phase 1 or Phase 2:	Not reported
Num Affected:	0
Site Priority:	Not reported
Location:	Residence
Current Risk Condition:	Not reported
Sampled By:	Not reported
Samples Include:	Not reported
Initial reported risk of incident (never changes):	Not reported
7.5 Min Quad:	Not reported
5 Min Quad:	Not reported
Intermediate Condition Present:	Not reported
Latitude:	Not reported
Longitude:	Not reported
Use of Land, Industrial:	Not reported
Corrective Action Plan Selected - up to 5:	Not reported
RBCA:	Not reported
Date Close Review Requested From RP or Owner:	Not reported
Date Case Closed:	Not reported
Extent of Contamination:	Not reported
Number of Supply Wells Located on Property:	Not reported
MTBE in Well Y/N/U Yes, No or Unknown:	Not reported
Facility Phone Number:	Not reported
MTBE in Groundwater Y/N/U Yes, No or Unknown:	Not reported
Date Land Use Restriction Filed:	Not reported
Date Cleanup Initiated:	Not reported
Record Status:	Not reported
RBCA GW Codes:	Not reported
RBCA GW:	Not reported
Pollutant Type Present:	Not reported
Reference Number for Media Disk for Archived Record:	Not reported
RP Owner?:	Not reported
RP Operator?:	Not reported
RP Landowner?:	Not reported
Comments:	Not reported
GW Contam:	No Groundwater Contamination detected
Soil Contam:	Yes
Contact Phone:	919-286-7803
Owner Company:	EVA W. DAVIS PROPERTY
Operator Address:	1603 DELEWARE AVENUE
Operator City,State,Zip:	DURHAM, NC 27705-
Operator County:	Not reported
Material:	FUEL OIL
Qty Lost 1:	Not reported
Qty Recovered 1:	Not reported
Setting:	1
Risk Site:	Not reported
Priority Code:	E
Dem Contact:	MRP

Map ID
 Direction
 Distance
 Elevation

MAP FINDINGS

Site

Database(s)

EDR ID Number
 EPA ID Number

DAVIS, EVA PROPERTY (Continued)

S102868953

Wells Contam: Not reported
 Latitude Number: Not reported
 Longitude Number: Not reported
 Latitude Decimal: Not reported
 Longitude Decimal: Not reported
 GPS: 7
 Agency: DWM

Status:

Facility ID: 16089
 Last Modified: 1999-03-03 00:00:00
 Incident Phase: CO
 NOV Issued: Not reported
 NORR Issued: Not reported
 45 Day Report: Not reported
 Public Meeting Held: Not reported
 Corrective Action Planned: Not reported
 SOC Sighned: Not reported
 Reclassification Report: Not reported
 RS Designation: Not reported
 Closure Request Date: Not reported
 Close-out Report: 1996-06-20 00:00:00

T80
WNW
1/4-1/2
0.383 mi.
2024 ft.

EVA W. DAVIS RESIDENCE
1603 DELAWARE AVE
DURHAM, NC

LUST TRUST S105219227
N/A

Site 3 of 3 in cluster T

Relative:
Higher
Actual:
408 ft.

LUST TRUST:
 Name: EVA W. DAVIS RESIDENCE
 Address: 1603 DELAWARE AVE
 City,State,Zip: DURHAM, NC
 Facility ID: Not reported
 Site ID: 16089
 Site Note: Not reported
 Site Eligible?: True
 Commercial Find: 100% Non-Commercial
 Priority Rank: Low
 Deductable Amount: 0
 3rd Party Deductable Amt: 100000
 Sum 3rd Party Amt Applied: 0

U81
NW
1/4-1/2
0.391 mi.
2064 ft.

MORTON , KATHERINE - PROPERTY
1618 DELAWARE AVE.
DURHAM, NC 27705

LAST S114020580
N/A

Site 1 of 4 in cluster U

Relative:
Higher
Actual:
401 ft.

LAST:
 Name: MORTON , KATHERINE - PROPERTY
 Address: 1618 DELAWARE AVE.
 City,State,Zip: DURHAM, NC 27705
 Facility ID: Not reported
 UST Number: RA-92404
 Incident Number: 92384

Map ID
Direction
Distance
Elevation

MAP FINDINGS

Site

Database(s)

EDR ID Number
EPA ID Number

MORTON , KATHERINE - PROPERTY (Continued)

S114020580

Contamination Type: SL
Source Type: 14
Product Type: P
Date Reported: 10/04/2013
Date Occur: 09/06/2013
Cleanup: 09/06/2013
Closure Request: Not reported
Close Out: 10/11/2013
Level Of Soil Cleanup Achieved: S3
Tank Regulated Status: N
Of Supply Wells: 0
Commercial/NonCommercial UST Site: N
Risk Classification: L
Risk Class Based On Review: L
Corrective Action Plan Type: Not reported
NOV Issue Date: Not reported
NORR Issue Date: Not reported
Site Priority: Not reported
Phase Of LSA Req: Not reported
Site Risk Reason: Not reported
Land Use: Not reported
MTBE: No
MTBE1: Unknown
Flag: No
Flag1: No
LUR Filed: Not reported
Release Detection: 0
Current Status: C
RBCA GW: G1
PETOPT: 4
RPL: False
CD Num: 0
Reel Num: 0
RPOW: False
RPOP: False
Error Flag: 0
Error Code: N
Valid: False
Lat/Long: Not reported
Lat/Long Decimal: 36.02300 -78.92076
Testlat: Not reported
Regional Officer Project Mgr: JFM
Region: RAL
Company: Not reported
Contact Person: Katherine Morton
Telephone: Not reported
RP Address: 1618 Delaware Ave.
RP City,St,Zip: Durham, NC 27705
RP County: Not reported
Comments: Not reported
5 Min Quad: Not reported

PIRF:
Facility Id: 92384
Date Occurred: 9/6/2013
Date Reported: 10/4/2013
Description Of Incident: One (01) 275-gal heating oui AST removed.
Owner/Operator: Not reported

Map ID
 Direction
 Distance
 Elevation

MAP FINDINGS

Site

Database(s)

EDR ID Number
 EPA ID Number

MORTON , KATHERINE - PROPERTY (Continued)

S114020580

Ownership:	4
Operation Type:	5
Type:	4
Location:	7
Site Priority:	Not reported
Priority Update:	Not reported
Wells Affected Y/N:	N
Wells Affected Number:	Not reported
Samples Taken By:	Y
Samples Include:	Not reported
7#5 Min Quad:	Not reported
5 Min Quad:	Not reported
Pirf/Min Soil:	Not reported
Release Code:	2
Cause:	Not reported
Source:	Not reported
Source Type:	C
Last Modified:	Not reported
Incident Phase:	Not reported
NOV Issued:	Not reported
NORR Issued:	Not reported
45 Day Report:	Not reported
Public Meeting Held:	Not reported
Corrective Action Planned:	Not reported
SOC Signed:	Not reported
Reclassification Report:	Not reported
RS Designation:	Not reported
Closure Request Date:	Not reported
Close-out Report:	Not reported

V82 **KNOX CENTRAL OFFICE**
SW **1807 KNOX STREET**
1/4-1/2 **DURHAM, NC 27705**
0.393 mi.
2077 ft.

LUST **U001205894**
UST **N/A**

Site 1 of 2 in cluster V

Relative:	LUST:	
Higher	Name:	GTE - KNOX
	Address:	1807 KNOX STREET
Actual:	City,State,Zip:	DURHAM, NC 27705-
368 ft.	Facility ID:	00-0-000031622
	UST Number:	RA-1284
	Incident Number:	8219
	Source Type:	3
	Date Reported:	04/14/1992
	Closure Request:	Not reported
	Close Out:	06/05/1992
	Level Of Soil Cleanup Achieved:	Not reported
	# Of Supply Wells:	0
	Commercial/NonCommercial UST Site:	C
	Risk Classification:	L
	Risk Class Based On Review:	L
	Corrective Action Plan Type:	Not reported
	NOV Issue Date:	Not reported
	Site Priority:	0
	Phase Of LSA Req:	Not reported
	Site Risk Reason:	Not reported

Map ID
Direction
Distance
Elevation

MAP FINDINGS

Site

Database(s)

EDR ID Number
EPA ID Number

KNOX CENTRAL OFFICE (Continued)

U001205894

Land Use:	Not reported
MTBE:	0
MTBE1:	U
Flag:	0
Flag1:	0
LUR Filed:	Not reported
GPS Confirmed:	51
Current Status:	A
RBCA GW:	Not reported
PETOPT:	3
RPL:	False
CD Num:	44
Reel Num:	103
RPOW:	False
RPOP:	False
Error Flag:	0
Error Code:	N
Valid:	False
Testlat:	Not reported
Regional Officer Project Mgr:	STF
Company:	GTE-SOUTH
Telephone:	8132244721
5 Min Quad:	Not reported
LUST:	
ERR Type:	Not reported
UST Number:	RA-1284
Facility Id:	8219
Date Occurred:	1992-02-17 00:00:00
Date Reported:	1992-06-16 00:00:00
Owner/Operator:	Not reported
Ownership:	4
Operation Type:	6
Type:	3
Location:	1
Priority Update:	Not reported
Wells Affected Y/N:	Not reported
Samples Include:	0
7#5 Minute Quad:	Not reported
5 Minute Quad:	Not reported
Pirf/Min Soil:	Not reported
Release Code:	Not reported
Source Code:	Min_Soil
Err Type:	Not reported
Cause:	Not reported
Source:	Not reported
UST Number:	Not reported
LUST:	
Incident Number:	8219
Last Modified:	3/3/1999
Incident Phase:	CO
NOV Issued:	Not reported
NORR Issued:	Not reported
45 Day Report:	Not reported
Public Meeting Held:	Not reported
SOC Signed:	Not reported

Map ID
Direction
Distance
Elevation

MAP FINDINGS

Site

Database(s)

EDR ID Number
EPA ID Number

KNOX CENTRAL OFFICE (Continued)

U001205894

Reclassification Report: Not reported
RS Designation: Not reported
Closure Request Date: Not reported
Close-out Report: 6/5/1992

UST:

Name: KNOX CENTRAL OFFICE
Address: 1807 KNOX STREET
City,State,Zip: DURHAM, NC 27705
Facility Id: 00-0-0000031622
Contact: GENERAL TELE. CO. OF THE SOUTH
Contact Address1: PO BOX 110-MC711-ENV. DEPT.
Contact Address2: Not reported
Contact City/State/Zip: TAMPA, FL 33601-0110
FIPS County Desc: Durham
Latitude: 36.01328
Longitude: -78.9202

Click here to access the North Carolina DEQ records for this facility:

Tank Id: 101150-1
Tank Status: Removed
Installed Date: 03/07/1978
Perm Close Date: 02/17/1992
Product Name: Diesel
Tank Capacity: 3000
Root Tank Id: Not reported
Main Tank: No
Compartment Tank: No
Manifold Tank: Not reported
Commercial: Yes
Regulated: Yes
Other CP Tank: Not reported
Overfill Protection Name: Unknown
Spill Protection Name: Unknown
Leak Detection Name: Not reported
Decode for TCONS_KEY: Not reported
Decode for PCONS_KEY: Single Wall Steel
Decode for PSYS_KEY: Unknown

V83
SW
1/4-1/2
0.393 mi.
2077 ft.

GTE - KNOX
1807 KNOX STREET
DURHAM, NC
Site 2 of 2 in cluster V

IMD S105895456
N/A

Relative:
Higher
Actual:
368 ft.

IMD:
Facility ID: 8219
Name: GTE - KNOX
Address: 1807 KNOX STREET
City,State,Zip: DURHAM, NC
Date Occurred: 2/17/1992
Submit Date: 6/16/1992
Incident Desc: CONTAMINATION FOUND AFTER UST REMOVAL
Operator: KAREN VANN

Map ID
Direction
Distance
Elevation

MAP FINDINGS

Site

Database(s)

EDR ID Number
EPA ID Number

GTE - KNOX (Continued)

S105895456

UST ID:	Not reported
Incident ID:	Not reported
Initials of UST Regional Contact:	Not reported
Regional Office:	Not reported
Responsible Party/Company Name:	Not reported
Ownership:	4
Responsible Party Contact Name:	Not reported
Operation:	6
Responsible Party Mailing Address:	Not reported
Responsible Party City,State,Zip:	Not reported
Ownership:	Private
Operation Type:	Commercial
Responsible Party County:	Not reported
Source:	Leak-underground
Type:	GASOLINE/DIESEL
Location:	1
Petroleum Type:	Not reported
Date Incident Reported:	Not reported
Whether Tank is Commercial or Non Commercial:	Not reported
Site Priority:	Not reported
Whether Tank is Regulated:	Not reported
Priority Update:	Not reported
Notice of Regulatory Requirement:	Not reported
Wells Affected:	Not reported
Notice of Violation:	Not reported
Phase 1 or Phase 2:	Not reported
Num Affected:	0
Site Priority:	Not reported
Location:	Facility
Current Risk Condition:	Not reported
Sampled By:	Not reported
Samples Include:	Not reported
Initial reported risk of incident (never changes):	Not reported
7.5 Min Quad:	Not reported
5 Min Quad:	Not reported
Intermediate Condition Present:	Not reported
Latitude:	36.01361111
Longitude:	-78.91944444
Use of Land, Industrial:	Not reported
Corrective Action Plan Selected - up to 5:	Not reported
RBCA:	Not reported
Date Close Review Requested From RP or Owner:	Not reported
Date Case Closed:	Not reported
Extent of Contamination:	Not reported
Number of Supply Wells Located on Property:	Not reported
MTBE in Well Y/N/U Yes, No or Unknown:	Not reported
Facility Phone Number:	Not reported
MTBE in Groundwater Y/N/U Yes, No or Unknown:	Not reported
Date Land Use Restriction Filed:	Not reported
Date Cleanup Initiated:	Not reported
Record Status:	Not reported
RBCA GW Codes:	Not reported
RBCA GW:	Not reported
Pollutant Type Present:	Not reported
Reference Number for Media Disk for Archived Record:	Not reported
RP Owner?:	Not reported
RP Operator?:	Not reported

Map ID
 Direction
 Distance
 Elevation

MAP FINDINGS

Site

Database(s)

EDR ID Number
 EPA ID Number

GTE - KNOX (Continued)

S105895456

RP Landowner?: Not reported
 Comments: Not reported
 GW Contam: No Groundwater Contamination detected
 Soil Contam: Yes
 Contact Phone: 8132244721
 Owner Company: GTE-SOUTH
 Operator Address: PO BOX 110 MC 711
 Operator City,State,Zip: TAMPA, FL 33601-
 Operator County: Not reported
 Material: DIESEL
 Qty Lost 1: Not reported
 Qty Recovered 1: Not reported
 Setting: 3
 Risk Site: Not reported
 Priority Code: Not reported
 Dem Contact: STA
 Wells Contam: Not reported
 Latitude Number: 360049
 Longitude Number: 785510
 Latitude Decimal: 36.0136111111111
 Longitude Decimal: 78.9194444444445
 GPS: NOD
 Agency: DWM

Status:

Facility ID: 8219
 Last Modified: 1999-03-03 00:00:00
 Incident Phase: CO
 NOV Issued: Not reported
 NORR Issued: Not reported
 45 Day Report: Not reported
 Public Meeting Held: Not reported
 Corrective Action Planned: Not reported
 SOC Sighed: Not reported
 Reclassification Report: Not reported
 RS Designation: Not reported
 Closure Request Date: Not reported
 Close-out Report: 1992-06-05 00:00:00

84
SE
1/4-1/2
0.395 mi.
2083 ft.

FREEMAN PROPERTY (ERMA)
1308 N. GREGSON ST
DURHAM, NC 27701

LUST **S108851981**
LUST TRUST **N/A**
INST CONTROL

Relative:
Higher
Actual:
354 ft.

LUST:
 Name: FREEMAN PROPERTY (ERMA)
 Address: 1308 N. GREGSON ST
 City,State,Zip: DURHAM, NC 27701
 Facility ID: Not reported
 UST Number: RA-5845
 Incident Number: 33401
 Source Type: 3
 Date Reported: 11/01/2007
 Closure Request: Not reported
 Close Out: 03/17/2008
 Level Of Soil Cleanup Achieved: S2

Map ID
Direction
Distance
Elevation

MAP FINDINGS

Site

Database(s)

EDR ID Number
EPA ID Number

FREEMAN PROPERTY (ERMA) (Continued)

S108851981

# Of Supply Wells:	0
Commercial/NonCommercial UST Site:	N
Risk Classification:	L
Risk Class Based On Review:	L
Corrective Action Plan Type:	Not reported
NOV Issue Date:	Not reported
Site Priority:	Not reported
Phase Of LSA Req:	Not reported
Site Risk Reason:	Not reported
Land Use:	RES
MTBE:	0
MTBE1:	N
Flag:	0
Flag1:	0
LUR Filed:	04/01/2008
GPS Confirmed:	69
Current Status:	A
RBCA GW:	Not reported
PETOPT:	4
RPL:	False
CD Num:	441
Reel Num:	120
RPOW:	False
RPOP:	False
Error Flag:	0
Error Code:	N
Valid:	False
Testlat:	Not reported
Regional Officer Project Mgr:	WTH
Company:	Not reported
Telephone:	Not reported
5 Min Quad:	Not reported
LUST:	
ERR Type:	Not reported
UST Number:	RA-5845
Facility Id:	33401
Date Occurred:	2007-11-01 00:00:00
Date Reported:	2007-11-01 00:00:00
Owner/Operator:	Not reported
Ownership:	4
Operation Type:	3
Type:	4
Location:	7
Priority Update:	Not reported
Wells Affected Y/N:	N
Samples Include:	Not reported
7#5 Minute Quad:	Y
5 Minute Quad:	Not reported
Pirf/Min Soil:	Not reported
Release Code:	Not reported
Source Code:	Not reported
Err Type:	2
Cause:	Not reported
Source:	Not reported
UST Number:	P

Map ID
Direction
Distance
Elevation

MAP FINDINGS

Site

Database(s)

EDR ID Number
EPA ID Number

FREEMAN PROPERTY (ERMA) (Continued)

S108851981

LUST:

Incident Number: 33401
Last Modified: 3/17/2008
Incident Phase: CO
NOV Issued: Not reported
NORR Issued: Not reported
45 Day Report: Not reported
Public Meeting Held: Not reported
SOC Signed: Not reported
Reclassification Report: Not reported
RS Designation: Not reported
Closure Request Date: Not reported
Close-out Report: Not reported

LUST TRUST:

Name: FREEMAN PROPERTY (ERMA)
Address: 1308 N. GREGSON ST
City,State,Zip: DURHAM, NC
Facility ID: Not reported
Site ID: 33401
Site Note: Noncommercial; 100% eligible; \$0 deductible.[CGS 1/22/08]
Site Eligible?: True
Commercial Find: 100% Non-Commercial
Priority Rank: Not reported
Deductable Amount: 0
3rd Party Deductable Amt: 0
Sum 3rd Party Amt Applied: 0

INST CONTROL:

Name: FREEMAN PROPERTY (ERMA)
Address: 1308 N. GREGSON ST
City,State,Zip: DURHAM, NC
Project Number: RA-5845
Object ID: Not reported
DWM Contact: Raleigh Regional Office (919) 791-4200
DWM Program: Underground Storage Tank Section
Project Status: No Further Action
COC: Multi COC
Contamination Source: UST System
Received Date: 3/31/2008
Restricted Media: Multi-Media
Allowed Use: Media Restrictions Only
Certification: None
Plant Reception Date: Not reported
Instrument Status: Effective
Deed BK: Not reported
Deed PG: Not reported
Plat BK: Not reported
Plat PG: Not reported
Instrument: Notice and Restriction
Deed: Not reported
Deed Date: Recorded 3-31-2008
Plat: Not reported
Plat Date: Not reported
X Coord: 2027202.5658

Map ID
Direction
Distance
Elevation

MAP FINDINGS

Site

Database(s)

EDR ID Number
EPA ID Number

FREEMAN PROPERTY (ERMA) (Continued)

S108851981

Y Coord: 823748.81628

**U85
NW
1/4-1/2
0.399 mi.
2106 ft.**

**EAKES, ALICE PROPERTY
1611 DELAWARE AVENUE
DURHAM, NC 27705**

Site 2 of 4 in cluster U

**LUST
LUST TRUST
INST CONTROL
IMD**

**S107562953
N/A**

**Relative:
Higher
Actual:
410 ft.**

LUST:

Name: EAKES, ALICE PROPERTY
Address: 1611 DELAWARE AVENUE
City,State,Zip: DURHAM, NC 27705-3504
Facility ID: Not reported
UST Number: RA-5452
Incident Number: 26997
Source Type: 3
Date Reported: 12/27/2005
Closure Request: Not reported
Close Out: 02/10/2006
Level Of Soil Cleanup Achieved: S2
Of Supply Wells: 0
Commercial/NonCommercial UST Site: N
Risk Classification: L
Risk Class Based On Review: L
Corrective Action Plan Type: Not reported
NOV Issue Date: Not reported
Site Priority: Not reported
Phase Of LSA Req: 1
Site Risk Reason: Not reported
Land Use: RES
MTBE: 0
MTBE1: N
Flag: 0
Flag1: 0
LUR Filed: 02/10/2006
GPS Confirmed: 90
Current Status: A
RBCA GW: G2
PETOPT: 4
RPL: False
CD Num: 308
Reel Num: 208
RPOW: False
RPOP: False
Error Flag: 0
Error Code: N
Valid: False
Testlat: Not reported
Regional Officer Project Mgr: MRP
Company: ALICE EAKES
Telephone: 9193842423
5 Min Quad: Not reported

LUST:

ERR Type: Not reported
UST Number: RA-5452
Facility Id: 26997
Date Occurred: 2005-12-27 00:00:00

Map ID
Direction
Distance
Elevation

MAP FINDINGS

Site

Database(s)

EDR ID Number
EPA ID Number

EAKES, ALICE PROPERTY (Continued)

S107562953

Date Reported: 2005-12-27 00:00:00
Owner/Operator: Not reported
Ownership: 4
Operation Type: 3
Type: 4
Location: 7
Priority Update: Not reported
Wells Affected Y/N: N
Samples Include: Not reported
7#5 Minute Quad: 6
5 Minute Quad: Not reported
Pirf/Min Soil: Not reported
Release Code: Not reported
Source Code: Not reported
Err Type: 2
Cause: Not reported
Source: Not reported
UST Number: P

LUST:

Incident Number: 26997
Last Modified: 2/10/2006
Incident Phase: CO
NOV Issued: Not reported
NORR Issued: Not reported
45 Day Report: Not reported
Public Meeting Held: Not reported
SOC Signed: Not reported
Reclassification Report: Not reported
RS Designation: Not reported
Closure Request Date: Not reported
Close-out Report: Not reported

LUST TRUST:

Name: EAKES, ALICE PROPERTY
Address: 1611 DELAWARE AVE
City,State,Zip: DURHAM, NC
Facility ID: Not reported
Site ID: 26997
Site Note: Noncommercial. 100% eligible. 0 deductible.
Site Eligible?: True
Commercial Find: 100% Non-Commercial
Priority Rank: Not reported
Deductable Amount: 0
3rd Party Deductable Amt: 0
Sum 3rd Party Amt Applied: 0

INST CONTROL:

Name: EAKES, ALICE PROPERTY
Address: 1611 DELAWARE AVENUE
City,State,Zip: DURHAM, NC
Project Number: RA-5452
Object ID: Not reported
DWM Contact: Raleigh Regional Office (919) 791-4200
DWM Program: Underground Storage Tank Section

Map ID
Direction
Distance
Elevation

MAP FINDINGS

Site

Database(s)

EDR ID Number
EPA ID Number

EAKES, ALICE PROPERTY (Continued)

S107562953

Project Status:	No Further Action
COC:	Multi COC
Contamination Source:	UST System
Received Date:	2/9/2006
Restricted Media:	Multi-Media
Allowed Use:	Media Restrictions Only
Certification:	None
Plant Reception Date:	Not reported
Instrument Status:	Effective
Deed BK:	Not reported
Deed PG:	Not reported
Plat BK:	Not reported
Plat PG:	Not reported
Instrument:	Notice and Restriction
Deed:	Not reported
Deed Date:	Recorded 2-9-2006
Plat:	Not reported
Plat Date:	Not reported
X Coord:	2023312.3088
Y Coord:	827037.35038

IMD:

Facility ID:	26997
Name:	EAKES, ALICE PROPERTY
Address:	1611 DELAWARE AVENUE
City,State,Zip:	DURHAM, NC
Date Occurred:	12/27/2005
Submit Date:	12/27/2005
Incident Desc:	One 560-gal residential heating oil UST removed w/ 52.86 tons of soil. Soil w/ C9-C22 aromatics remains next to house foundation.
Operator:	HERITAGE HALL, C115
UST ID:	Not reported
Incident ID:	Not reported
Initials of UST Regional Contact:	Not reported
Regional Office:	Not reported
Responsible Party/Company Name:	Not reported
Ownership:	4
Responsible Party Contact Name:	Not reported
Operation:	3
Responsible Party Mailing Address:	Not reported
Responsible Party City,State,Zip:	Not reported
Ownership:	Private
Operation Type:	Residential
Responsible Party County:	Not reported
Source:	Leak-underground
Type:	GASOLINE/DIESEL
Location:	7
Petroleum Type:	Not reported
Date Incident Reported:	Not reported
Whether Tank is Commercial or Non Commercial:	Not reported
Site Priority:	Not reported
Whether Tank is Regulated:	Not reported
Priority Update:	Not reported
Notice of Regulatory Requirement:	Not reported
Wells Affected:	No
Notice of Violation:	Not reported
Phase 1 or Phase 2:	Not reported

Map ID
Direction
Distance
Elevation

MAP FINDINGS

Site

Database(s)

EDR ID Number
EPA ID Number

EAKES, ALICE PROPERTY (Continued)

S107562953

Num Affected:	Not reported
Site Priority:	Not reported
Location:	Residence
Current Risk Condition:	Not reported
Sampled By:	6
Samples Include:	Not reported
Initial reported risk of incident (never changes):	Not reported
7.5 Min Quad:	Not reported
5 Min Quad:	Not reported
Intermediate Condition Present:	Not reported
Latitude:	36.02222222
Longitude:	-78.92111111
Use of Land, Industrial:	Not reported
Corrective Action Plan Selected - up to 5:	Not reported
RBCA:	Not reported
Date Close Review Requested From RP or Owner:	Not reported
Date Case Closed:	Not reported
Extent of Contamination:	Not reported
Number of Supply Wells Located on Property:	Not reported
MTBE in Well Y/N/U Yes, No or Unknown:	Not reported
Facility Phone Number:	Not reported
MTBE in Groundwater Y/N/U Yes, No or Unknown:	Not reported
Date Land Use Restriction Filed:	Not reported
Date Cleanup Initiated:	Not reported
Record Status:	Not reported
RBCA GW Codes:	Not reported
RBCA GW:	Not reported
Pollutant Type Present:	Not reported
Reference Number for Media Disk for Archived Record:	Not reported
RP Owner?:	Not reported
RP Operator?:	Not reported
RP Landowner?:	Not reported
Comments:	Not reported
GW Contam:	Yes, Groundwater Contamination has been detected
Soil Contam:	No
Contact Phone:	9193842423
Owner Company:	ALICE EAKES
Operator Address:	2600 CROASDAILE FARM PARKWAY
Operator City,State,Zip:	DURHAM, NC 27705-
Operator County:	Not reported
Material:	Not reported
Qty Lost 1:	Not reported
Qty Recovered 1:	Not reported
Setting:	Not reported
Risk Site:	L
Priority Code:	Not reported
Dem Contact:	MRP
Wells Contam:	Not reported
Latitude Number:	360120
Longitude Number:	785516
Latitude Decimal:	36.0222222222222
Longitude Decimal:	78.9211111111111
GPS:	6
Agency:	DWM
Status:	
Facility ID:	26997
Last Modified:	2006-02-10 00:00:00

Map ID
 Direction
 Distance
 Elevation

MAP FINDINGS

Site

Database(s)

EDR ID Number
 EPA ID Number

EAKES, ALICE PROPERTY (Continued)

S107562953

Incident Phase:	CO
NOV Issued:	Not reported
NORR Issued:	Not reported
45 Day Report:	Not reported
Public Meeting Held:	Not reported
Corrective Action Planned:	Not reported
SOC Sighned:	Not reported
Reclassification Report:	Not reported
RS Designation:	Not reported
Closure Request Date:	Not reported
Close-out Report:	Not reported

**U86
 NW
 1/4-1/2
 0.402 mi.
 2123 ft.**

**WARRINGTON, BRUCE PROPERTY
 1622 DELAWARE AVENUE
 DURHAM, NC 27705**

**LAST S110629369
 N/A**

Site 3 of 4 in cluster U

**Relative:
 Higher
 Actual:
 393 ft.**

LAST:

Name:	WARRINGTON, BRUCE PROPERTY	
Address:	1622 DELAWARE AVENUE	
City,State,Zip:	DURHAM, NC 27705	
Facility ID:	Not reported	
UST Number:	RA-92063	
Incident Number:	92056	
Contamination Type:	SL	
Source Type:	14	
Product Type:	P	
Date Reported:	05/22/2008	
Date Occur:	04/30/2008	
Cleanup:	04/30/2008	
Closure Request:	Not reported	
Close Out:	06/05/2008	
Level Of Soil Cleanup Achieved:	S3	
Tank Regulated Status:	N	
# Of Supply Wells:	0	
Commercial/NonCommercial UST Site:	N	
Risk Classification:	L	
Risk Class Based On Review:	L	
Corrective Action Plan Type:	Not reported	
NOV Issue Date:	Not reported	
NORR Issue Date:	Not reported	
Site Priority:	Not reported	
Phase Of LSA Req:	Not reported	
Site Risk Reason:	Not reported	
Land Use:	Not reported	
MTBE:	No	
MTBE1:	Unknown	
Flag:	No	
Flag1:	No	
LUR Filed:	Not reported	
Release Detection:	0	
Current Status:	C	
RBCA GW:	Not reported	
PETOPT:	4	
RPL:	False	
CD Num:	0	

Map ID
Direction
Distance
Elevation

MAP FINDINGS

Site

Database(s)

EDR ID Number
EPA ID Number

WARRINGTON, BRUCE PROPERTY (Continued)

S110629369

Reel Num: 0
RPOW: False
RPOP: False
Error Flag: 0
Error Code: N
Valid: False
Lat/Long: Not reported
Lat/Long Decimal: 36.02281 -78.92104
Testlat: Not reported
Regional Officer Project Mgr: JFM
Region: RAL
Company: Not reported
Contact Person: Bruce Warrington
Telephone: Not reported
RP Address: 1622 Delaware Avenue
RP City,St,Zip: Durham, NC 27705
RP County: Not reported
Comments: One (01) 275-gallon heating oil AST removed. Soil < action levels.
06/05/2008, JFM///
5 Min Quad: Not reported

PIRF:

Facility Id: 92056
Date Occurred: 4/30/2008
Date Reported: 5/22/2008
Description Of Incident: One (01) 275-gallon heating oil AST removed. Soil < action levels.
06/05/2008, JFM///
Owner/Operator: Not reported
Ownership: 4
Operation Type: 5
Type: 4
Location: 7
Site Priority: Not reported
Priority Update: Not reported
Wells Affected Y/N: N
Wells Affected Number: Not reported
Samples Taken By: Y
Samples Include: Not reported
7#5 Min Quad: Not reported
5 Min Quad: Not reported
Pirf/Min Soil: Not reported
Release Code: 3
Cause: Not reported
Source: Not reported
Source Type: C

Last Modified: Not reported
Incident Phase: Not reported
NOV Issued: Not reported
NORR Issued: Not reported
45 Day Report: Not reported
Public Meeting Held: Not reported
Corrective Action Planned: Not reported
SOC Signed: Not reported
Reclassification Report: Not reported
RS Designation: Not reported
Closure Request Date: Not reported
Close-out Report: Not reported

MAP FINDINGS

Map ID
 Direction
 Distance
 Elevation

Site

Database(s)

EDR ID Number
 EPA ID Number

U87
NW
1/4-1/2
0.406 mi.
2144 ft.

PAYNE RESIDENCE, ZELLA
1806 SUNSET AVENUE
DURHAM, NC 27705

Site 4 of 4 in cluster U

LUST **S106520695**
LUST TRUST **N/A**
IMD

Relative:
Higher
Actual:
387 ft.

LUST:

Name: PAYNE RESIDENCE, ZELLA
 Address: 1806 SUNSET AVENUE
 City,State,Zip: DURHAM, NC 27705-3554
 Facility ID: Not reported
 UST Number: RA-5127
 Incident Number: 26673
 Source Type: 3
 Date Reported: 07/29/2004
 Closure Request: Not reported
 Close Out: 12/13/2004
 Level Of Soil Cleanup Achieved: S1
 # Of Supply Wells: 0
 Commercial/NonCommercial UST Site: N
 Risk Classification: L
 Risk Class Based On Review: L
 Corrective Action Plan Type: Not reported
 NOV Issue Date: Not reported
 Site Priority: Not reported
 Phase Of LSA Req: 1
 Site Risk Reason: Not reported
 Land Use: RES
 MTBE: 0
 MTBE1: N
 Flag: 0
 Flag1: 0
 LUR Filed: Not reported
 GPS Confirmed: 31
 Current Status: A
 RBCA GW: G1
 PTOPT: 4
 RPL: False
 CD Num: 260
 Reel Num: 23
 RPOW: False
 RPOP: False
 Error Flag: 0
 Error Code: Y
 Valid: False
 Testlat: Not reported
 Regional Officer Project Mgr: MRP
 Company: ZELLA PAYNE
 Telephone: 9199712851
 5 Min Quad: Not reported

LUST:

ERR Type: Not reported
 UST Number: RA-5127
 Facility Id: 26673
 Date Occurred: 2004-06-07 00:00:00
 Date Reported: 2004-07-29 00:00:00
 Owner/Operator: Not reported
 Ownership: 4
 Operation Type: 3

Map ID
Direction
Distance
Elevation

MAP FINDINGS

Site

Database(s)

EDR ID Number
EPA ID Number

PAYNE RESIDENCE, ZELLA (Continued)

S106520695

Type: 4
Location: 7
Priority Update: Not reported
Wells Affected Y/N: N
Samples Include: Not reported
7#5 Minute Quad: 5
5 Minute Quad: Not reported
Pirf/Min Soil: Not reported
Release Code: Not reported
Source Code: Not reported
Err Type: 2
Cause: Not reported
Source: C
UST Number: C

LUST:

Incident Number: 26673
Last Modified: 12/13/2004
Incident Phase: CO
NOV Issued: Not reported
NORR Issued: Not reported
45 Day Report: Not reported
Public Meeting Held: Not reported
SOC Signed: Not reported
Reclassification Report: Not reported
RS Designation: Not reported
Closure Request Date: Not reported
Close-out Report: Not reported

LUST TRUST:

Name: PAYNE RESIDENCE, ZELLA
Address: 1806 SUNSET AVENUE
City,State,Zip: DURHAM, NC
Facility ID: Not reported
Site ID: 26673
Site Note: Not reported
Site Eligible?: True
Commercial Find: 100% Non-Commercial
Priority Rank: Not reported
Deductable Amount: 0
3rd Party Deductable Amt: 0
Sum 3rd Party Amt Applied: 0

IMD:

Facility ID: 26673
Name: PAYNE RESIDENCE, ZELLA
Address: 1806 SUNSET AVENUE
City,State,Zip: DURHAM, NC
Date Occurred: 6/7/2004
Submit Date: 7/29/2004
Incident Desc: HEATING OIL RELEASE
Operator: C/O THOMAS PAYNE, POA
UST ID: Not reported
Incident ID: Not reported
Initials of UST Regional Contact: Not reported

Map ID
 Direction
 Distance
 Elevation

MAP FINDINGS

Site

Database(s)

EDR ID Number
 EPA ID Number

PAYNE RESIDENCE, ZELLA (Continued)

S106520695

Regional Office:	Not reported
Responsible Party/Company Name:	Not reported
Ownership:	4
Responsible Party Contact Name:	Not reported
Operation:	3
Responsible Party Mailing Address:	Not reported
Responsible Party City,State,Zip:	Not reported
Ownership:	Private
Operation Type:	Residential
Responsible Party County:	Not reported
Source:	Leak-underground
Type:	GASOLINE/DIESEL
Location:	7
Petroleum Type:	Not reported
Date Incident Reported:	Not reported
Whether Tank is Commercial or Non Commercial:	Not reported
Site Priority:	Not reported
Whether Tank is Regulated:	Not reported
Priority Update:	Not reported
Notice of Regulatory Requirement:	Not reported
Wells Affected:	No
Notice of Violation:	Not reported
Phase 1 or Phase 2:	Not reported
Num Affected:	Not reported
Site Priority:	Not reported
Location:	Residence
Current Risk Condition:	Not reported
Sampled By:	5
Samples Include:	Not reported
Initial reported risk of incident (never changes):	Not reported
7.5 Min Quad:	Not reported
5 Min Quad:	Not reported
Intermediate Condition Present:	Not reported
Latitude:	36.02777777
Longitude:	-78.92055555
Use of Land, Industrial:	Not reported
Corrective Action Plan Selected - up to 5:	Not reported
RBCA:	Not reported
Date Close Review Requested From RP or Owner:	Not reported
Date Case Closed:	Not reported
Extent of Contamination:	Not reported
Number of Supply Wells Located on Property:	Not reported
MTBE in Well Y/N/U Yes, No or Unknown:	Not reported
Facility Phone Number:	Not reported
MTBE in Groundwater Y/N/U Yes, No or Unknown:	Not reported
Date Land Use Restriction Filed:	Not reported
Date Cleanup Initiated:	Not reported
Record Status:	Not reported
RBCA GW Codes:	Not reported
RBCA GW:	Not reported
Pollutant Type Present:	Not reported
Reference Number for Media Disk for Archived Record:	Not reported
RP Owner?:	Not reported
RP Operator?:	Not reported
RP Landowner?:	Not reported
Comments:	Not reported
GW Contam:	No Groundwater Contamination detected

Map ID
 Direction
 Distance
 Elevation

MAP FINDINGS

Site

Database(s)

EDR ID Number
 EPA ID Number

PAYNE RESIDENCE, ZELLA (Continued)

S106520695

Soil Contam:	Yes
Contact Phone:	9199712851
Owner Company:	ZELLA PAYNE
Operator Address:	502 TILDEN STREET
Operator City,State,Zip:	RALEIGH, NC 27605-
Operator County:	Not reported
Material:	Not reported
Qty Lost 1:	Not reported
Qty Recovered 1:	Not reported
Setting:	Not reported
Risk Site:	L
Priority Code:	Not reported
Dem Contact:	MRP
Wells Contam:	Not reported
Latitude Number:	360140
Longitude Number:	785514
Latitude Decimal:	36.0277777777778
Longitude Decimal:	78.9205555555556
GPS:	7
Agency:	DWM

Status:

Facility ID:	26673
Last Modified:	2004-12-13 00:00:00
Incident Phase:	CO
NOV Issued:	Not reported
NORR Issued:	Not reported
45 Day Report:	Not reported
Public Meeting Held:	Not reported
Corrective Action Planned:	Not reported
SOC Sighned:	Not reported
Reclassification Report:	Not reported
RS Designation:	Not reported
Closure Request Date:	Not reported
Close-out Report:	Not reported

88
NNW
1/4-1/2
0.407 mi.
2150 ft.

BORDELON PROPERTY (EVELYN)
1808 FOREST ROAD
DURHAM, NC 27705

LUST **S107497455**
LUST TRUST **N/A**
IMD

Relative:
Higher
Actual:
380 ft.

LUST:

Name:	BORDELON PROPERTY (EVELYN)
Address:	1808 FOREST ROAD
City,State,Zip:	DURHAM, NC 27705-3329
Facility ID:	Not reported
UST Number:	RA-5414
Incident Number:	26958
Source Type:	3
Date Reported:	10/07/2005
Closure Request:	Not reported
Close Out:	03/21/2007
Level Of Soil Cleanup Achieved:	S1
# Of Supply Wells:	0
Commercial/NonCommercial UST Site:	N
Risk Classification:	L

Map ID
Direction
Distance
Elevation

MAP FINDINGS

Site

Database(s)

EDR ID Number
EPA ID Number

BORDELON PROPERTY (EVELYN) (Continued)

S107497455

Risk Class Based On Review:	L
Corrective Action Plan Type:	Not reported
NOV Issue Date:	Not reported
Site Priority:	Not reported
Phase Of LSA Req:	Not reported
Site Risk Reason:	Not reported
Land Use:	RES
MTBE:	0
MTBE1:	U
Flag:	0
Flag1:	0
LUR Filed:	Not reported
GPS Confirmed:	90
Current Status:	A
RBCA GW:	G1
PETOPT:	4
RPL:	False
CD Num:	343
Reel Num:	299
RPOW:	False
RPOP:	False
Error Flag:	0
Error Code:	N
Valid:	False
Testlat:	Not reported
Regional Officer Project Mgr:	MRP
Company:	EVELYN BORDERLON
Telephone:	6016849247
5 Min Quad:	Not reported
LUST:	
ERR Type:	Not reported
UST Number:	RA-5414
Facility Id:	26958
Date Occurred:	2005-09-20 00:00:00
Date Reported:	Not reported
Owner/Operator:	Not reported
Ownership:	Not reported
Operation Type:	Not reported
Type:	Not reported
Location:	Not reported
Priority Update:	Not reported
Wells Affected Y/N:	Not reported
Samples Include:	Not reported
7#5 Minute Quad:	Not reported
5 Minute Quad:	Not reported
Pirf/Min Soil:	Not reported
Release Code:	Not reported
Source Code:	Not reported
Err Type:	Not reported
Cause:	Not reported
Source:	Not reported
UST Number:	Not reported
LUST:	
Incident Number:	26958
Last Modified:	3/21/2007

Map ID
Direction
Distance
Elevation

MAP FINDINGS

Site

Database(s)

EDR ID Number
EPA ID Number

BORDELON PROPERTY (EVELYN) (Continued)

S107497455

Incident Phase: CO
NOV Issued: Not reported
NORR Issued: Not reported
45 Day Report: Not reported
Public Meeting Held: Not reported
SOC Signed: Not reported
Reclassification Report: Not reported
RS Designation: Not reported
Closure Request Date: Not reported
Close-out Report: Not reported

LUST TRUST:

Name: BORDELON, EVELYN PROPERTY
Address: 1808 FOREST ROAD
City,State,Zip: DURHAM, NC
Facility ID: Not reported
Site ID: 26958
Site Note: Noncommercial; 100% eligible; \$0 deductible.
Site Eligible?: True
Commercial Find: 100% Non-Commercial
Priority Rank: Not reported
Deductable Amount: 0
3rd Party Deductable Amt: 0
Sum 3rd Party Amt Applied: 0

IMD:

Facility ID: 26958
Name: BORDELON, EVELYN PROPERTY
Address: 1808 FOREST ROAD
City,State,Zip: DURHAM, NC
Date Occurred: 9/20/2005
Submit Date: 10/7/2005
Incident Desc: Not reported
Operator: Not reported
UST ID: Not reported
Incident ID: Not reported
Initials of UST Regional Contact: Not reported
Regional Office: Not reported
Responsible Party/Company Name: Not reported
Ownership: Not reported
Responsible Party Contact Name: Not reported
Operation: Not reported
Responsible Party Mailing Address: Not reported
Responsible Party City,State,Zip: Not reported
Ownership: Not reported
Operation Type: Not reported
Responsible Party County: Not reported
Source: Leak-underground
Type: GASOLINE/DIESEL
Location: Not reported
Petroleum Type: Not reported
Date Incident Reported: Not reported
Whether Tank is Commercial or Non Commercial: Not reported
Site Priority: Not reported
Whether Tank is Regulated: Not reported

Map ID
Direction
Distance
Elevation

MAP FINDINGS

Site

Database(s)

EDR ID Number
EPA ID Number

BORDELON PROPERTY (EVELYN) (Continued)

S107497455

Priority Update:	Not reported
Notice of Regulatory Requirement:	Not reported
Wells Affected:	Not reported
Notice of Violation:	Not reported
Phase 1 or Phase 2:	Not reported
Num Affected:	Not reported
Site Priority:	Not reported
Location:	Not reported
Current Risk Condition:	Not reported
Sampled By:	Not reported
Samples Include:	Not reported
Initial reported risk of incident (never changes):	Not reported
7.5 Min Quad:	Not reported
5 Min Quad:	Not reported
Intermediate Condition Present:	Not reported
Latitude:	36.025
Longitude:	-78.9175
Use of Land, Industrial:	Not reported
Corrective Action Plan Selected - up to 5:	Not reported
RBCA:	Not reported
Date Close Review Requested From RP or Owner:	Not reported
Date Case Closed:	Not reported
Extent of Contamination:	Not reported
Number of Supply Wells Located on Property:	Not reported
MTBE in Well Y/N/U Yes, No or Unknown:	Not reported
Facility Phone Number:	Not reported
MTBE in Groundwater Y/N/U Yes, No or Unknown:	Not reported
Date Land Use Restriction Filed:	Not reported
Date Cleanup Initiated:	Not reported
Record Status:	Not reported
RBCA GW Codes:	Not reported
RBCA GW:	Not reported
Pollutant Type Present:	Not reported
Reference Number for Media Disk for Archived Record:	Not reported
RP Owner?:	Not reported
RP Operator?:	Not reported
RP Landowner?:	Not reported
Comments:	Not reported
GW Contam:	No Groundwater Contamination detected
Soil Contam:	Yes
Contact Phone:	6016849247
Owner Company:	EVELYN BORDERLON
Operator Address:	700 CASTON AVENUE
Operator City,State,Zip:	MACCOMB, MS 39648-
Operator County:	Not reported
Material:	Not reported
Qty Lost 1:	Not reported
Qty Recovered 1:	Not reported
Setting:	Not reported
Risk Site:	Not reported
Priority Code:	Not reported
Dem Contact:	MRP
Wells Contam:	Not reported
Latitude Number:	360130
Longitude Number:	785503
Latitude Decimal:	36.025
Longitude Decimal:	78.9175

Map ID
Direction
Distance
Elevation

MAP FINDINGS

Site

Database(s)

EDR ID Number
EPA ID Number

BORDELON PROPERTY (EVELYN) (Continued)

S107497455

GPS: 6
Agency: DWM
Status:
Facility ID: 26958
Last Modified: 2007-03-21 00:00:00
Incident Phase: CO
NOV Issued: Not reported
NORR Issued: Not reported
45 Day Report: Not reported
Public Meeting Held: Not reported
Corrective Action Planned: Not reported
SOC Sighned: Not reported
Reclassification Report: Not reported
RS Designation: Not reported
Closure Request Date: Not reported
Close-out Report: Not reported

**W89
NW
1/4-1/2
0.418 mi.
2208 ft.**

**SOLES, RICK PROPERTY
2200 GUESS ROAD
DURHAM, NC 27702
Site 1 of 3 in cluster W**

**LAST S107497559
IMD N/A**

**Relative:
Higher
Actual:
377 ft.**

LAST:
Name: SOLES, RICK PROPERTY
Address: 2200 GUESS ROAD
City,State,Zip: DURHAM, NC 27702
Facility ID: Not reported
UST Number: RA-87551
Incident Number: 87551
Contamination Type: SL
Source Type: 14
Product Type: P
Date Reported: 12/08/2005
Date Occur: 10/20/2005
Cleanup: 10/20/2005
Closure Request: Not reported
Close Out: Not reported
Level Of Soil Cleanup Achieved: Not reported
Tank Regulated Status: N
Of Supply Wells: 0
Commercial/NonCommercial UST Site: N
Risk Classification: Not reported
Risk Class Based On Review: U
Corrective Action Plan Type: Not reported
NOV Issue Date: Not reported
NORR Issue Date: Not reported
Site Priority: 30
Phase Of LSA Req: Not reported
Site Risk Reason: Not reported
Land Use: Not reported
MTBE: No
MTBE1: Unknown
Flag: No
Flag1: No
LUR Filed: Not reported

Map ID
Direction
Distance
Elevation

MAP FINDINGS

Site

Database(s)

EDR ID Number
EPA ID Number

SOLES, RICK PROPERTY (Continued)

S107497559

Release Detection: 0
Current Status: C
RBCA GW: Not reported
PETOPT: 4
RPL: False
CD Num: 0
Reel Num: 0
RPOW: False
RPOP: False
Error Flag: 0
Error Code: Not reported
Valid: False
Lat/Long: Not reported
Lat/Long Decimal: 36.0244 -78.91970
Testlat: Not reported
Regional Officer Project Mgr: JFM
Region: RAL
Company: Not reported
Contact Person: RICK SOLES
Telephone: Not reported
RP Address: 1423 BROAD STREET
RP City,St,Zip: DURHAM, NC 27705
RP County: Not reported
Comments: SPILL FROM HEATING OIL AST.
5 Min Quad: Not reported

PIRF:

Facility Id: 87551
Date Occurred: Not reported
Date Reported: Not reported
Description Of Incident: Not reported
Owner/Operator: Not reported
Ownership: 5
Operation Type: 5
Type: Not reported
Location: Not reported
Site Priority: 30E
Priority Update: Not reported
Wells Affected Y/N: N
Wells Affected Number: 0
Samples Taken By: Not reported
Samples Include: Not reported
7#5 Min Quad: Not reported
5 Min Quad: Not reported
Pirf/Min Soil: Not reported
Release Code: Not reported
Cause: Not reported
Source: Not reported
Source Type: 0

Last Modified: 12/9/2005
Incident Phase: AS
NOV Issued: Not reported
NORR Issued: Not reported
45 Day Report: Not reported
Public Meeting Held: Not reported
Corrective Action Planned: Not reported
SOC Signed: Not reported

Map ID
Direction
Distance
Elevation

MAP FINDINGS

Site

Database(s)

EDR ID Number
EPA ID Number

SOLES, RICK PROPERTY (Continued)

S107497559

Reclassification Report: Not reported
RS Designation: Not reported
Closure Request Date: Not reported
Close-out Report: Not reported

IMD:

Facility ID: 87551
Name: SOLES, RICK PROPERTY
Address: 2200 GUESS ROAD
City,State,Zip: DURHAM, NC
Date Occurred: 10/20/2005
Submit Date: 12/9/2005
Incident Desc: SPILL FROM HEATING OIL AST.
Operator: SOLES, RICK
UST ID: Not reported
Incident ID: Not reported
Initials of UST Regional Contact: Not reported
Regional Office: Not reported
Responsible Party/Company Name: Not reported
Ownership: 5
Responsible Party Contact Name: Not reported
Operation: 5
Responsible Party Mailing Address: Not reported
Responsible Party City,State,Zip: Not reported
Ownership: Federal
Operation Type: Industrial
Responsible Party County: Not reported
Source: Dredge Spoil
Type: HEATING OIL
Location: Not reported
Petroleum Type: Not reported
Date Incident Reported: Not reported
Whether Tank is Commercial or Non Commercial: Not reported
Site Priority: 30
Whether Tank is Regulated: Not reported
Priority Update: Not reported
Notice of Regulatory Requirement: Not reported
Wells Affected: No
Notice of Violation: Not reported
Phase 1 or Phase 2: Not reported
Num Affected: Not reported
Site Priority: Not reported
Location: Not reported
Current Risk Condition: Not reported
Sampled By: Not reported
Samples Include: Not reported
Initial reported risk of incident (never changes): Not reported
7.5 Min Quad: Not reported
5 Min Quad: Not reported
Intermediate Condition Present: Not reported
Latitude: 36.0244
Longitude: -78.9197
Use of Land, Industrial: Not reported
Corrective Action Plan Selected - up to 5: Not reported
RBCA: Not reported
Date Close Review Requested From RP or Owner: Not reported
Date Case Closed: Not reported

Map ID
 Direction
 Distance
 Elevation

MAP FINDINGS

Site

Database(s)

EDR ID Number
 EPA ID Number

SOLES, RICK PROPERTY (Continued)

S107497559

Extent of Contamination:	Not reported
Number of Supply Wells Located on Property:	Not reported
MTBE in Well Y/N/U Yes, No or Unknown:	Not reported
Facility Phone Number:	Not reported
MTBE in Groundwater Y/N/U Yes, No or Unknown:	Not reported
Date Land Use Restriction Filed:	Not reported
Date Cleanup Initiated:	Not reported
Record Status:	Not reported
RBCA GW Codes:	Not reported
RBCA GW:	Not reported
Pollutant Type Present:	Not reported
Reference Number for Media Disk for Archived Record:	Not reported
RP Owner?:	Not reported
RP Operator?:	Not reported
RP Landowner?:	Not reported
Comments:	Not reported
GW Contam:	Groundwater Contamination status unknown
Soil Contam:	Not reported
Contact Phone:	919-286-7040
Owner Company:	Not reported
Operator Address:	1423 BROAD STREET
Operator City,State,Zip:	DURHAM, NC 919-286-7040
Operator County:	Not reported
Material:	Not reported
Qty Lost 1:	Not reported
Qty Recovered 1:	Not reported
Setting:	Not reported
Risk Site:	Not reported
Priority Code:	E
Dem Contact:	ER
Wells Contam:	Not reported
Latitude Number:	Not reported
Longitude Number:	Not reported
Latitude Decimal:	Not reported
Longitude Decimal:	Not reported
GPS:	GPS
Agency:	DWQ

X90
West
1/4-1/2
0.426 mi.
2247 ft.

EICHHORN, JEFF RESIDENCE
1301 MARYLAND AVE
DURHAM, NC 27705
Site 1 of 2 in cluster X

LUST S106520671
IMD N/A

Relative:
Higher
Actual:
414 ft.

LUST:
 Name: EICHHORN, JEFF RESIDENCE
 Address: 1301 MARYLAND AVE
 City,State,Zip: DURHAM, NC 27705-
 Facility ID: Not reported
 UST Number: RA-5103
 Incident Number: 26649
 Source Type: 3
 Date Reported: 07/27/2004
 Closure Request: Not reported
 Close Out: 07/28/2004
 Level Of Soil Cleanup Achieved: S3
 # Of Supply Wells: 0
 Commercial/NonCommercial UST Site: N

Map ID
Direction
Distance
Elevation

MAP FINDINGS

Site

Database(s)

EDR ID Number
EPA ID Number

EICHHORN, JEFF RESIDENCE (Continued)

S106520671

Risk Classification:	L
Risk Class Based On Review:	L
Corrective Action Plan Type:	Not reported
NOV Issue Date:	Not reported
Site Priority:	Not reported
Phase Of LSA Req:	Not reported
Site Risk Reason:	Not reported
Land Use:	RES
MTBE:	0
MTBE1:	N
Flag:	1
Flag1:	0
LUR Filed:	Not reported
GPS Confirmed:	31
Current Status:	A
RBCA GW:	Not reported
PETOPT:	4
RPL:	False
CD Num:	260
Reel Num:	20
RPOW:	False
RPOP:	False
Error Flag:	0
Error Code:	N
Valid:	False
Testlat:	Not reported
Regional Officer Project Mgr:	WDP
Company:	DECEASED
Telephone:	Not reported
5 Min Quad:	Not reported
LUST:	
ERR Type:	Not reported
UST Number:	RA-5103
Facility Id:	26649
Date Occurred:	2004-07-21 00:00:00
Date Reported:	2004-07-27 00:00:00
Owner/Operator:	Not reported
Ownership:	4
Operation Type:	3
Type:	4
Location:	7
Priority Update:	Not reported
Wells Affected Y/N:	u
Samples Include:	Not reported
7#5 Minute Quad:	y
5 Minute Quad:	Not reported
Pirf/Min Soil:	Not reported
Release Code:	Not reported
Source Code:	Not reported
Err Type:	3
Cause:	Not reported
Source:	C
UST Number:	C
LUST:	
Incident Number:	26649

Map ID
Direction
Distance
Elevation

MAP FINDINGS

Site

Database(s)

EDR ID Number
EPA ID Number

EICHHORN, JEFF RESIDENCE (Continued)

S106520671

Last Modified: 7/28/2004
Incident Phase: CO
NOV Issued: Not reported
NORR Issued: Not reported
45 Day Report: Not reported
Public Meeting Held: Not reported
SOC Signed: Not reported
Reclassification Report: Not reported
RS Designation: Not reported
Closure Request Date: Not reported
Close-out Report: Not reported

IMD:

Facility ID: 26649
Name: EICHHORN, JEFF RESIDENCE
Address: 1301 MARYLAND AVE
City,State,Zip: DURHAM, NC
Date Occurred: 7/21/2004
Submit Date: 7/27/2004
Incident Desc: pulled 550 with a few holes in it-removed 22 tons for clean closure
Operator: IRA OTIS FERRELL
UST ID: Not reported
Incident ID: Not reported
Initials of UST Regional Contact: Not reported
Regional Office: Not reported
Responsible Party/Company Name: Not reported
Ownership: 4
Responsible Party Contact Name: Not reported
Operation: 3
Responsible Party Mailing Address: Not reported
Responsible Party City,State,Zip: Not reported
Ownership: Private
Operation Type: Residential
Responsible Party County: Not reported
Source: Leak-underground
Type: GASOLINE/DIESEL
Location: 7
Petroleum Type: Not reported
Date Incident Reported: Not reported
Whether Tank is Commercial or Non Commercial: Not reported
Site Priority: Not reported
Whether Tank is Regulated: Not reported
Priority Update: Not reported
Notice of Regulatory Requirement: Not reported
Wells Affected: Unknown
Notice of Violation: Not reported
Phase 1 or Phase 2: Not reported
Num Affected: Not reported
Site Priority: Not reported
Location: Residence
Current Risk Condition: Not reported
Sampled By: y
Samples Include: Not reported
Initial reported risk of incident (never changes): Not reported
7.5 Min Quad: Not reported
5 Min Quad: Not reported

Map ID
Direction
Distance
Elevation

MAP FINDINGS

Site

Database(s)

EDR ID Number
EPA ID Number

EICHHORN, JEFF RESIDENCE (Continued)

S106520671

Intermediate Condition Present:	Not reported
Latitude:	36.01833333
Longitude:	-78.92222222
Use of Land, Industrial:	Not reported
Corrective Action Plan Selected - up to 5:	Not reported
RBCA:	Not reported
Date Close Review Requested From RP or Owner:	Not reported
Date Case Closed:	Not reported
Extent of Contamination:	Not reported
Number of Supply Wells Located on Property:	Not reported
MTBE in Well Y/N/U Yes, No or Unknown:	Not reported
Facility Phone Number:	Not reported
MTBE in Groundwater Y/N/U Yes, No or Unknown:	Not reported
Date Land Use Restriction Filed:	Not reported
Date Cleanup Initiated:	Not reported
Record Status:	Not reported
RBCA GW Codes:	Not reported
RBCA GW:	Not reported
Pollutant Type Present:	Not reported
Reference Number for Media Disk for Archived Record:	Not reported
RP Owner?:	Not reported
RP Operator?:	Not reported
RP Landowner?:	Not reported
Comments:	Not reported
GW Contam:	No Groundwater Contamination detected
Soil Contam:	Yes
Contact Phone:	Not reported
Owner Company:	DECEASED
Operator Address:	Not reported
Operator City,State,Zip:	NC
Operator County:	Not reported
Material:	Not reported
Qty Lost 1:	Not reported
Qty Recovered 1:	Not reported
Setting:	Not reported
Risk Site:	Not reported
Priority Code:	Not reported
Dem Contact:	WDP
Wells Contam:	Not reported
Latitude Number:	360106
Longitude Number:	785520
Latitude Decimal:	36.0183333333333
Longitude Decimal:	78.9222222222222
GPS:	7
Agency:	DWM
Status:	
Facility ID:	26649
Last Modified:	2004-07-28 00:00:00
Incident Phase:	CO
NOV Issued:	Not reported
NORR Issued:	Not reported
45 Day Report:	Not reported
Public Meeting Held:	Not reported
Corrective Action Planned:	Not reported
SOC Sighned:	Not reported
Reclassification Report:	Not reported
RS Designation:	Not reported

Map ID
Direction
Distance
Elevation

MAP FINDINGS

Site

Database(s)

EDR ID Number
EPA ID Number

EICHHORN, JEFF RESIDENCE (Continued)

S106520671

Closure Request Date: Not reported
Close-out Report: Not reported

91
WNW
1/4-1/2
0.427 mi.
2257 ft.

O'BRIEN PROPERTY
1405 MARYLAND AVE
DURHAM, NC 27705

LAST **S126204695**
N/A

Relative:
Higher
Actual:
398 ft.

LAST:
Name: O'BRIEN PROPERTY
Address: 1405 MARYLAND AVE
City,State,Zip: DURHAM, NC 27705
Facility ID: Not reported
UST Number: RA-92174
Incident Number: 92164
Contamination Type: SL
Source Type: 14
Product Type: P
Date Reported: 03/30/2010
Date Occur: 03/30/2010
Cleanup: 04/16/2010
Closure Request: Not reported
Close Out: 01/20/2017
Level Of Soil Cleanup Achieved: S3
Tank Regulated Status: N
Of Supply Wells: 0
Commercial/NonCommercial UST Site: N
Risk Classification: L
Risk Class Based On Review: L
Corrective Action Plan Type: Not reported
NOV Issue Date: Not reported
NORR Issue Date: Not reported
Site Priority: Not reported
Phase Of LSA Req: Not reported
Site Risk Reason: Not reported
Land Use: RES
MTBE: No
MTBE1: No
Flag: No
Flag1: No
LUR Filed: Not reported
Release Detection: 0
Current Status: C
RBCA GW: G1
PETOPT: 4
RPL: False
CD Num: 0
Reel Num: 0
RPOW: False
RPOP: False
Error Flag: 0
Error Code: N
Valid: False
Lat/Long: Not reported
Lat/Long Decimal: 36.0199 -78.92256
Testlat: Not reported

Map ID
Direction
Distance
Elevation

MAP FINDINGS

Site

Database(s)

EDR ID Number
EPA ID Number

O'BRIEN PROPERTY (Continued)

S126204695

Regional Officer Project Mgr: CAM
Region: RAL
Company: Not reported
Contact Person: Sarah O'Brien
Telephone: Not reported
RP Address: 1405 Maryland Ave
RP City,St,Zip: Durham, NC 27705
RP County: Not reported
Comments: new information provided in sampling results submitted to the RRO on 11/15/16 indicate there is still a presence of petroleum compounds above the regulatory standards. Incident is being re-opened.
5 Min Quad: Not reported

PIRF:

Facility Id: 92164
Date Occurred: 3/30/2010
Date Reported: 3/30/2010
Description Of Incident: Not reported
Owner/Operator: Not reported
Ownership: 4
Operation Type: 5
Type: 4
Location: 7
Site Priority: Not reported
Priority Update: Not reported
Wells Affected Y/N: n
Wells Affected Number: Not reported
Samples Taken By: y
Samples Include: Not reported
7#5 Min Quad: Not reported
5 Min Quad: Not reported
Pirf/Min Soil: Not reported
Release Code: 3
Cause: Not reported
Source: Not reported
Source Type: D

Last Modified: Not reported
Incident Phase: CO
NOV Issued: Not reported
NORR Issued: Not reported
45 Day Report: Not reported
Public Meeting Held: Not reported
Corrective Action Planned: Not reported
SOC Signed: Not reported
Reclassification Report: Not reported
RS Designation: Not reported
Closure Request Date: Not reported
Close-out Report: Not reported

Map ID
 Direction
 Distance
 Elevation

MAP FINDINGS

Site

Database(s)

EDR ID Number
 EPA ID Number

Y92
South
1/4-1/2
0.430 mi.
2268 ft.

COX PROPERTY (MARGARET)
814 ONSLOW STREET
DURHAM, NC 27705

LUST **S118128391**
LUST TRUST **N/A**

Site 1 of 2 in cluster Y

Relative:
Higher
Actual:
416 ft.

LUST:
 Name: COX PROPERTY (MARGARET)
 Address: 814 ONSLOW STREET
 City,State,Zip: DURHAM, NC 27705
 Facility ID: Not reported
 UST Number: RA-7649
 Incident Number: 39761
 Source Type: 3
 Date Reported: 11/15/2014
 Closure Request: Not reported
 Close Out: Not reported
 Level Of Soil Cleanup Achieved: Not reported
 # Of Supply Wells: 0
 Commercial/NonCommercial UST Site: N
 Risk Classification: L
 Risk Class Based On Review: L
 Corrective Action Plan Type: Not reported
 NOV Issue Date: Not reported
 Site Priority: Not reported
 Phase Of LSA Req: Not reported
 Site Risk Reason: Not reported
 Land Use: RES
 MTBE: 0
 MTBE1: U
 Flag: 0
 Flag1: 0
 LUR Filed: Not reported
 GPS Confirmed: 14
 Current Status: C
 RBCA GW: Not reported
 PETOPT: 4
 RPL: False
 CD Num: 0
 Reel Num: 0
 RPOW: False
 RPOP: False
 Error Flag: 0
 Error Code: N
 Valid: False
 Testlat: Not reported
 Regional Officer Project Mgr: CAM
 Company: Not reported
 Telephone: Not reported
 5 Min Quad: Not reported

LUST:
 ERR Type: Not reported
 UST Number: RA-7649
 Facility Id: 39761
 Date Occurred: 2014-10-13 00:00:00
 Date Reported: 2014-11-15 00:00:00
 Owner/Operator: Not reported
 Ownership: 4
 Operation Type: 3

Map ID
 Direction
 Distance
 Elevation

MAP FINDINGS

Site

Database(s)

EDR ID Number
 EPA ID Number

COX PROPERTY (MARGARET) (Continued)

S118128391

Type: 4
 Location: 7
 Priority Update: Not reported
 Wells Affected Y/N: N
 Samples Include: Not reported
 7#5 Minute Quad: N
 5 Minute Quad: Not reported
 Pirf/Min Soil: Not reported
 Release Code: Not reported
 Source Code: Not reported
 Err Type: 2
 Cause: 3
 Source: A
 UST Number: P

LUST TRUST:

Name: COX PROPERTY (MARGARET)
 Address: 814 ONSLOW STREET
 City,State,Zip: DURHAM, NC
 Facility ID: Not reported
 Site ID: 39761
 Site Note: SCAN-----Noncommercial; first apply a \$1,000 deductible then reimburse 90% of subsequent approved costs until a maximum deductible of \$2,000 is reached. Then reimburse at 100%. [CGS 3/21/16]
 Site Eligible?: True
 Commercial Find: 100% Non-Commercial
 Priority Rank: Not reported
 Deductable Amount: 2000
 3rd Party Deductable Amt: 0
 Sum 3rd Party Amt Applied: 0

Z93
ESE
1/4-1/2
0.430 mi.
2273 ft.

WEAVER PROPERTY
911 ENGLEWOOD AVENUE
DURHAM, NC 27705

Site 1 of 2 in cluster Z

LUST **S114020673**
LUST TRUST **N/A**

Relative:
Higher
Actual:
380 ft.

LUST:
 Name: WEAVER PROPERTY
 Address: 911 ENGLEWOOD AVENUE
 City,State,Zip: DURHAM, NC 27705
 Facility ID: Not reported
 UST Number: RA-7293
 Incident Number: 39418
 Source Type: 3
 Date Reported: 08/30/2013
 Closure Request: Not reported
 Close Out: 09/27/2013
 Level Of Soil Cleanup Achieved: S3
 # Of Supply Wells: 0
 Commercial/NonCommercial UST Site: N
 Risk Classification: L
 Risk Class Based On Review: L
 Corrective Action Plan Type: Not reported
 NOV Issue Date: Not reported
 Site Priority: Not reported

Map ID
Direction
Distance
Elevation

MAP FINDINGS

Site

Database(s)

EDR ID Number
EPA ID Number

WEAVER PROPERTY (Continued)

S114020673

Phase Of LSA Req:	1
Site Risk Reason:	Not reported
Land Use:	RES
MTBE:	0
MTBE1:	U
Flag:	0
Flag1:	0
LUR Filed:	Not reported
GPS Confirmed:	14
Current Status:	C
RBCA GW:	Not reported
PETOPT:	4
RPL:	False
CD Num:	0
Reel Num:	0
RPOW:	False
RPOP:	False
Error Flag:	0
Error Code:	N
Valid:	False
Testlat:	Not reported
Regional Officer Project Mgr:	CCW
Company:	Not reported
Telephone:	9196300773
5 Min Quad:	Not reported
LUST:	
ERR Type:	Not reported
UST Number:	RA-7293
Facility Id:	39418
Date Occurred:	2013-08-30 00:00:00
Date Reported:	2013-08-30 00:00:00
Owner/Operator:	Not reported
Ownership:	4
Operation Type:	3
Type:	4
Location:	7
Priority Update:	Not reported
Wells Affected Y/N:	N
Samples Include:	Not reported
7#5 Minute Quad:	Y
5 Minute Quad:	Not reported
Pirf/Min Soil:	Not reported
Release Code:	Not reported
Source Code:	Not reported
Err Type:	2
Cause:	3
Source:	A
UST Number:	P
LUST:	
Incident Number:	39418
Last Modified:	9/27/2013
Incident Phase:	CO
NOV Issued:	Not reported
NORR Issued:	Not reported
45 Day Report:	Not reported

Map ID
Direction
Distance
Elevation

MAP FINDINGS

Site

Database(s)

EDR ID Number
EPA ID Number

WEAVER PROPERTY (Continued)

S114020673

Public Meeting Held: Not reported
SOC Signed: Not reported
Reclassification Report: Not reported
RS Designation: Not reported
Closure Request Date: Not reported
Close-out Report: Not reported

LUST TRUST:

Name: WEAVER PROPERTY
Address: 911 ENGLEWOOD AVENUE
City,State,Zip: DURHAM, NC
Facility ID: Not reported
Site ID: 39418
Site Note: Noncommercial; 100% eligible; \$0 deductible.[CGS 12/3/13]
Site Eligible?: True
Commercial Find: 100% Non-Commercial
Priority Rank: Not reported
Deductable Amount: 0
3rd Party Deductable Amt: 0
Sum 3rd Party Amt Applied: 0

94
North
1/4-1/2
0.433 mi.
2285 ft.

TOBACCO WAREHOUSES
2000 BLOCK BROAD ST
DURHAM, NC

IMD S105119974
N/A

Relative:
Higher
Actual:
384 ft.

IMD:

Facility ID: 22809
Name: TOBACCO WAREHOUSES
Address: 2000 BLOCK BROAD ST
City,State,Zip: DURHAM, NC
Date Occurred: 5/1/1993
Submit Date: 1/24/2001
Incident Desc: GROUNDWATER AND SOIL CONTAMINATION DISCOVERED UPON UST CLOSURE
Operator: JERRY DICKENS
UST ID: Not reported
Incident ID: Not reported
Initials of UST Regional Contact: Not reported
Regional Office: Not reported
Responsible Party/Company Name: Not reported
Ownership: 4
Responsible Party Contact Name: Not reported
Operation: 6
Responsible Party Mailing Address: Not reported
Responsible Party City,State,Zip: Not reported
Ownership: Private
Operation Type: Commercial
Responsible Party County: Not reported
Source: Leak-underground
Type: GASOLINE/DIESEL
Location: 1
Petroleum Type: Not reported
Date Incident Reported: Not reported
Whether Tank is Commercial or Non Commercial: Not reported
Site Priority: U

Map ID
Direction
Distance
Elevation

MAP FINDINGS

Site

Database(s)

EDR ID Number
EPA ID Number

TOBACCO WAREHOUSES (Continued)

S105119974

Whether Tank is Regulated:	Not reported
Priority Update:	1/24/2001
Notice of Regulatory Requirement:	Not reported
Wells Affected:	No
Notice of Violation:	Not reported
Phase 1 or Phase 2:	Not reported
Num Affected:	Not reported
Site Priority:	Not reported
Location:	Facility
Current Risk Condition:	Not reported
Sampled By:	Not reported
Samples Include:	Not reported
Initial reported risk of incident (never changes):	Not reported
7.5 Min Quad:	Not reported
5 Min Quad:	Not reported
Intermediate Condition Present:	Not reported
Latitude:	36.02611111
Longitude:	-78.915
Use of Land, Industrial:	Not reported
Corrective Action Plan Selected - up to 5:	Not reported
RBCA:	Not reported
Date Close Review Requested From RP or Owner:	Not reported
Date Case Closed:	Not reported
Extent of Contamination:	Not reported
Number of Supply Wells Located on Property:	Not reported
MTBE in Well Y/N/U Yes, No or Unknown:	Not reported
Facility Phone Number:	Not reported
MTBE in Groundwater Y/N/U Yes, No or Unknown:	Not reported
Date Land Use Restriction Filed:	Not reported
Date Cleanup Initiated:	Not reported
Record Status:	Not reported
RBCA GW Codes:	Not reported
RBCA GW:	Not reported
Pollutant Type Present:	Not reported
Reference Number for Media Disk for Archived Record:	Not reported
RP Owner?:	Not reported
RP Operator?:	Not reported
RP Landowner?:	Not reported
Comments:	Not reported
GW Contam:	Yes, Groundwater Contamination has been detected
Soil Contam:	No
Contact Phone:	9192204188
Owner Company:	NORTHE POINTE DEVELOPMENT
Operator Address:	2705 GUESS RD
Operator City,State,Zip:	DURHAM, NC 27705-
Operator County:	DURHA
Material:	Not reported
Qty Lost 1:	Not reported
Qty Recovered 1:	Not reported
Setting:	3
Risk Site:	L
Priority Code:	Not reported
Dem Contact:	MRP
Wells Contam:	Not reported
Latitude Number:	360134
Longitude Number:	785454
Latitude Decimal:	36.02611111111111

Map ID
 Direction
 Distance
 Elevation

MAP FINDINGS

Site

Database(s)

EDR ID Number
 EPA ID Number

TOBACCO WAREHOUSES (Continued)

S105119974

Longitude Decimal: 78.915
 GPS: NOD
 Agency: DWM

Status:
 Facility ID: 22809
 Last Modified: 2001-09-10 00:00:00
 Incident Phase: CO
 NOV Issued: Not reported
 NORR Issued: Not reported
 45 Day Report: Not reported
 Public Meeting Held: Not reported
 Corrective Action Planned: Not reported
 SOC Sighned: Not reported
 Reclassification Report: Not reported
 RS Designation: Not reported
 Closure Request Date: Not reported
 Close-out Report: 2001-08-07 00:00:00

AA95
SE
1/4-1/2
0.433 mi.
2286 ft.

GBS PROPERTIES LLLC PROPERTY B
1021 N. GREGSON STREET
DURHAM, NC

LUST TRUST S110629993
N/A

Site 1 of 3 in cluster AA

Relative:
Higher
Actual:
375 ft.

LUST TRUST:
 Name: GBS PROPERTIES LLLC PROPERTY B
 Address: 1021 N. GREGSON STREET
 City,State,Zip: DURHAM, NC
 Facility ID: Not reported
 Site ID: 33895
 Site Note: RIF on file. Noncommercial; 100% eligible; \$0 deductible. Track this as a site that would have been 5K + 10% as this is receiving 100% because of Session Law 2010-154. [CGS 1/14/11]

Site Eligible?: True
 Commercial Find: 100% Non-Commercial
 Priority Rank: Not reported
 Deductable Amount: 0
 3rd Party Deductable Amt: 0
 Sum 3rd Party Amt Applied: 0

AA96
SE
1/4-1/2
0.433 mi.
2286 ft.

GBS PROPERTIES LLC PROPERTY B
1201 N. GREGSON STREET
DURHAM, NC 27701

LUST S118755859
N/A

Site 2 of 3 in cluster AA

Relative:
Higher
Actual:
375 ft.

LUST:
 Name: GBS PROPERTIES LLC PROPERTY B
 Address: 1201 N. GREGSON STREET
 City,State,Zip: DURHAM, NC 27701
 Facility ID: Not reported
 UST Number: RA-6741
 Incident Number: 33895
 Source Type: 3
 Date Reported: 08/12/2010

Map ID
Direction
Distance
Elevation

MAP FINDINGS

Site

Database(s)

EDR ID Number
EPA ID Number

GBS PROPERTIES LLC PROPERTY B (Continued)

S118755859

Closure Request:	Not reported
Close Out:	09/02/2010
Level Of Soil Cleanup Achieved:	S3
# Of Supply Wells:	0
Commercial/NonCommercial UST Site:	N
Risk Classification:	L
Risk Class Based On Review:	L
Corrective Action Plan Type:	Not reported
NOV Issue Date:	Not reported
Site Priority:	Not reported
Phase Of LSA Req:	1
Site Risk Reason:	Not reported
Land Use:	RES
MTBE:	0
MTBE1:	N
Flag:	0
Flag1:	0
LUR Filed:	Not reported
GPS Confirmed:	N
Current Status:	C
RBCA GW:	G1
PETOPT:	4
RPL:	False
CD Num:	0
Reel Num:	0
RPOW:	False
RPOP:	False
Error Flag:	0
Error Code:	N
Valid:	False
Testlat:	Not reported
Regional Officer Project Mgr:	WER
Company:	GBS Properties LLC
Telephone:	9196821946
5 Min Quad:	Not reported
LUST:	
ERR Type:	Not reported
UST Number:	RA-6741
Facility Id:	33895
Date Occurred:	2010-08-12 00:00:00
Date Reported:	2010-08-12 00:00:00
Owner/Operator:	Not reported
Ownership:	4
Operation Type:	3
Type:	4
Location:	7
Priority Update:	Not reported
Wells Affected Y/N:	N
Samples Include:	Not reported
7#5 Minute Quad:	Y
5 Minute Quad:	Not reported
Pirf/Min Soil:	Not reported
Release Code:	Not reported
Source Code:	Not reported
Err Type:	2
Cause:	3
Source:	A

Map ID
 Direction
 Distance
 Elevation

MAP FINDINGS

Site

Database(s)

EDR ID Number
 EPA ID Number

GBS PROPERTIES LLC PROPERTY B (Continued)

S118755859

UST Number: P

LUST:

Incident Number: 33895
 Last Modified: 9/2/2010
 Incident Phase: CO
 NOV Issued: Not reported
 NORR Issued: Not reported
 45 Day Report: Not reported
 Public Meeting Held: Not reported
 SOC Signed: Not reported
 Reclassification Report: Not reported
 RS Designation: Not reported
 Closure Request Date: Not reported
 Close-out Report: Not reported

**W97
 NW
 1/4-1/2
 0.435 mi.
 2299 ft.**

**ARUMI PROPERTY (FRANCISCO)
 2205 GUESS ROAD
 DURHAM, NC 27705
 Site 2 of 3 in cluster W**

**LUST S105895908
 LUST TRUST N/A
 IMD**

**Relative:
 Higher
 Actual:
 377 ft.**

LUST:

Name: ARUMI PROPERTY (FRANCISCO)
 Address: 2205 GUESS ROAD
 City,State,Zip: DURHAM, NC 27705-3340
 Facility ID: Not reported
 UST Number: RA-4648
 Incident Number: 26350
 Source Type: 3
 Date Reported: 08/13/2003
 Closure Request: Not reported
 Close Out: 08/21/2003
 Level Of Soil Cleanup Achieved: Not reported
 # Of Supply Wells: 0
 Commercial/NonCommercial UST Site: N
 Risk Classification: L
 Risk Class Based On Review: L
 Corrective Action Plan Type: Not reported
 NOV Issue Date: Not reported
 Site Priority: Not reported
 Phase Of LSA Req: Not reported
 Site Risk Reason: Not reported
 Land Use: RES
 MTBE: 0
 MTBE1: U
 Flag: 0
 Flag1: 0
 LUR Filed: Not reported
 GPS Confirmed: 99
 Current Status: A
 RBCA GW: Not reported
 PETOPT: 4
 RPL: False
 CD Num: 224
 Reel Num: 75

Map ID
Direction
Distance
Elevation

MAP FINDINGS

Site

Database(s)

EDR ID Number
EPA ID Number

ARUMI PROPERTY (FRANCISCO) (Continued)

S105895908

RPOW: False
RPOP: False
Error Flag: 0
Error Code: N
Valid: False
Testlat: Not reported
Regional Officer Project Mgr: JFM
Company: FRANCISCO ARUMI
Telephone: 9194772425
5 Min Quad: Not reported

LUST:
ERR Type: Not reported
UST Number: RA-4648
Facility Id: 26350
Date Occurred: 2003-05-28 00:00:00
Date Reported: 2003-08-13 00:00:00
Owner/Operator: Not reported
Ownership: 4
Operation Type: 3
Type: 4
Location: 7
Priority Update: Not reported
Wells Affected Y/N: N
Samples Include: Not reported
7#5 Minute Quad: 6
5 Minute Quad: Not reported
Pirf/Min Soil: Not reported
Release Code: Not reported
Source Code: Not reported
Err Type: 2
Cause: Not reported
Source: C
UST Number: C

LUST TRUST:
Name: ARUMI PROPERTY (FERNANDO)
Address: 2205 GUESS ROAD
City,State,Zip: DURHAM, NC
Facility ID: Not reported
Site ID: 26350
Site Note: Not reported
Site Eligible?: False
Commercial Find: 100% Non-Commercial
Priority Rank: Not reported
Deductable Amount: 0
3rd Party Deductable Amt: 0
Sum 3rd Party Amt Applied: 0

IMD:
Facility ID: 26350
Name: ARUMI PROPERTY (FRANCISCO)
Address: 2205 GUESS ROAD
City,State,Zip: DURHAM, NC
Date Occurred: 5/28/2003
Submit Date: 8/13/2003

Map ID
Direction
Distance
Elevation

MAP FINDINGS

Site

Database(s)

EDR ID Number
EPA ID Number

ARUMI PROPERTY (FRANCISCO) (Continued)

S105895908

Incident Desc:	One (1) 110-gallon heating oil UST
Operator:	C/O FERNANDO ARUMI, POA
UST ID:	Not reported
Incident ID:	Not reported
Initials of UST Regional Contact:	Not reported
Regional Office:	Not reported
Responsible Party/Company Name:	Not reported
Ownership:	4
Responsible Party Contact Name:	Not reported
Operation:	3
Responsible Party Mailing Address:	Not reported
Responsible Party City,State,Zip:	Not reported
Ownership:	Private
Operation Type:	Residential
Responsible Party County:	Not reported
Source:	Leak-underground
Type:	GASOLINE/DIESEL
Location:	7
Petroleum Type:	Not reported
Date Incident Reported:	Not reported
Whether Tank is Commercial or Non Commercial:	Not reported
Site Priority:	Not reported
Whether Tank is Regulated:	Not reported
Priority Update:	Not reported
Notice of Regulatory Requirement:	Not reported
Wells Affected:	No
Notice of Violation:	Not reported
Phase 1 or Phase 2:	Not reported
Num Affected:	Not reported
Site Priority:	Not reported
Location:	Residence
Current Risk Condition:	Not reported
Sampled By:	6
Samples Include:	Not reported
Initial reported risk of incident (never changes):	Not reported
7.5 Min Quad:	Not reported
5 Min Quad:	Not reported
Intermediate Condition Present:	Not reported
Latitude:	36.02972222
Longitude:	-78.92222222
Use of Land, Industrial:	Not reported
Corrective Action Plan Selected - up to 5:	Not reported
RBCA:	Not reported
Date Close Review Requested From RP or Owner:	Not reported
Date Case Closed:	Not reported
Extent of Contamination:	Not reported
Number of Supply Wells Located on Property:	Not reported
MTBE in Well Y/N/U Yes, No or Unknown:	Not reported
Facility Phone Number:	Not reported
MTBE in Groundwater Y/N/U Yes, No or Unknown:	Not reported
Date Land Use Restriction Filed:	Not reported
Date Cleanup Initiated:	Not reported
Record Status:	Not reported
RBCA GW Codes:	Not reported
RBCA GW:	Not reported
Pollutant Type Present:	Not reported
Reference Number for Media Disk for Archived Record:	Not reported

Map ID
 Direction
 Distance
 Elevation

MAP FINDINGS

Site

Database(s)

EDR ID Number
 EPA ID Number

ARUMI PROPERTY (FRANCISCO) (Continued)

S105895908

RP Owner?: Not reported
 RP Operator?: Not reported
 RP Landowner?: Not reported
 Comments: Not reported
 GW Contam: No Groundwater Contamination detected
 Soil Contam: Yes
 Contact Phone: 9194772425
 Owner Company: FRANCISCO ARUMI
 Operator Address: P. O. BOX 72015
 Operator City,State,Zip: DURHAM, NC 27722-
 Operator County: Not reported
 Material: Not reported
 Qty Lost 1: Not reported
 Qty Recovered 1: Not reported
 Setting: Not reported
 Risk Site: L
 Priority Code: Not reported
 Dem Contact: JFM
 Wells Contam: Not reported
 Latitude Number: 360147
 Longitude Number: 785520
 Latitude Decimal: 36.0297222222222
 Longitude Decimal: 78.9222222222222
 GPS: 7
 Agency: DWM

Z98
SE
1/4-1/2
0.438 mi.
2312 ft.

BRUSTAD PROPERTY, ERIC
1316 NORTON STREET
DURHAM, NC 27701

LUST S123344891
N/A

Site 2 of 2 in cluster Z

Relative:
Higher
Actual:
375 ft.

LUST:
 Name: BRUSTAD PROPERTY, ERIC
 Address: 1316 NORTON STREET
 City,State,Zip: DURHAM, NC 27701
 Facility ID: Not reported
 UST Number: RA-8334
 Incident Number: 46406
 Source Type: 3
 Date Reported: 11/06/2018
 Closure Request: Not reported
 Close Out: 01/10/2019
 Level Of Soil Cleanup Achieved: S2
 # Of Supply Wells: 0
 Commercial/NonCommercial UST Site: N
 Risk Classification: H
 Risk Class Based On Review: L
 Corrective Action Plan Type: Not reported
 NOV Issue Date: Not reported
 Site Priority: Not reported
 Phase Of LSA Req: Not reported
 Site Risk Reason: Not reported
 Land Use: RES
 MTBE: 0
 MTBE1: U
 Flag: 0
 Flag1: 0

Map ID
Direction
Distance
Elevation

MAP FINDINGS

Site

Database(s)

EDR ID Number
EPA ID Number

BRUSTAD PROPERTY, ERIC (Continued)

S123344891

LUR Filed:	11/27/2018
GPS Confirmed:	31
Current Status:	C
RBCA GW:	G2
PETOPT:	4
RPL:	False
CD Num:	0
Reel Num:	0
RPOW:	False
RPOP:	False
Error Flag:	0
Error Code:	N
Valid:	False
Testlat:	Not reported
Regional Officer Project Mgr:	CAM
Company:	Not reported
Telephone:	8585040754
5 Min Quad:	Not reported
LUST:	
ERR Type:	Not reported
UST Number:	RA-8334
Facility Id:	46406
Date Occurred:	2018-10-19 00:00:00
Date Reported:	Not reported
Owner/Operator:	Not reported
Ownership:	4
Operation Type:	3
Type:	4
Location:	7
Priority Update:	Not reported
Wells Affected Y/N:	N
Samples Include:	Not reported
7#5 Minute Quad:	N
5 Minute Quad:	Not reported
Pirf/Min Soil:	Not reported
Release Code:	Not reported
Source Code:	Not reported
Err Type:	2
Cause:	3
Source:	A
UST Number:	P
LUST:	
Incident Number:	46406
Last Modified:	1/10/2019
Incident Phase:	CO
NOV Issued:	Not reported
NORR Issued:	Not reported
45 Day Report:	Not reported
Public Meeting Held:	Not reported
SOC Signed:	Not reported
Reclassification Report:	Not reported
RS Designation:	Not reported
Closure Request Date:	Not reported
Close-out Report:	Not reported

MAP FINDINGS

Map ID
 Direction
 Distance
 Elevation

Site

Database(s)

EDR ID Number
 EPA ID Number

AB99 **DURHAM FIRE STATION #2**
WSW **1001 NINTH STREET**
1/4-1/2 **DURHAM, NC 27705**
0.443 mi.
2339 ft. **Site 1 of 3 in cluster AB**

LUST **S128651231**
 N/A

Relative:
Higher
Actual:
381 ft.

LUST:
 Name: DURHAM FIRE STATION #2
 Address: 1001 NINTH STREET
 City,State,Zip: DURHAM, NC 27705-4106
 Facility ID: 00-0-0000015879
 UST Number: RA-1290
 Incident Number: 8225
 Source Type: 3
 Date Reported: 01/18/1990
 Closure Request: Not reported
 Close Out: 06/05/1992
 Level Of Soil Cleanup Achieved: Not reported
 # Of Supply Wells: 0
 Commercial/NonCommercial UST Site: C
 Risk Classification: L
 Risk Class Based On Review: L
 Corrective Action Plan Type: Not reported
 NOV Issue Date: Not reported
 Site Priority: 0
 Phase Of LSA Req: Not reported
 Site Risk Reason: Not reported
 Land Use: Not reported
 MTBE: 0
 MTBE1: U
 Flag: 0
 Flag1: 0
 LUR Filed: Not reported
 GPS Confirmed: 51
 Current Status: A
 RBCA GW: Not reported
 PETOPT: 3
 RPL: False
 CD Num: 44
 Reel Num: 103
 RPOW: False
 RPOP: False
 Error Flag: 0
 Error Code: N
 Valid: False
 Testlat: Not reported
 Regional Officer Project Mgr: STF
 Company: PURCHASING DIVISION
 Telephone: 9195604132
 5 Min Quad: Not reported

LUST:
 ERR Type: Not reported
 UST Number: RA-1290
 Facility Id: 8225
 Date Occurred: 1989-12-29 00:00:00
 Date Reported: 1992-06-16 00:00:00
 Owner/Operator: CITY OF DURHAM
 Ownership: 1
 Operation Type: 1

Map ID
 Direction
 Distance
 Elevation

MAP FINDINGS

Site

Database(s)

EDR ID Number
 EPA ID Number

DURHAM FIRE STATION #2 (Continued)

S128651231

Type: 3
 Location: 1
 Priority Update: Not reported
 Wells Affected Y/N: Not reported
 Samples Include: 0
 7#5 Minute Quad: Not reported
 5 Minute Quad: Not reported
 Pirf/Min Soil: Not reported
 Release Code: Not reported
 Source Code: Min_Soil
 Err Type: Not reported
 Cause: Not reported
 Source: Not reported
 UST Number: Not reported

LUST:

Incident Number: 8225
 Last Modified: 3/3/1999
 Incident Phase: CO
 NOV Issued: Not reported
 NORR Issued: Not reported
 45 Day Report: Not reported
 Public Meeting Held: Not reported
 SOC Signed: Not reported
 Reclassification Report: Not reported
 RS Designation: Not reported
 Closure Request Date: Not reported
 Close-out Report: 6/5/1992

AB100
WSW
 1/4-1/2
 0.443 mi.
 2339 ft.

DURHAM FIRE STATION #2
1001 NINTH ST
DURHAM, NC 27705
Site 2 of 3 in cluster AB

LUST S128647679
N/A

Relative:
Higher
Actual:
381 ft.

LUST:
 Name: DURHAM FIRE STATION #2
 Address: 1001 NINTH ST
 City,State,Zip: DURHAM, NC 27705-4106
 Facility ID: 00-0-0000015879
 UST Number: RA-2090
 Incident Number: 12651
 Source Type: 3
 Date Reported: 02/09/1994
 Closure Request: Not reported
 Close Out: 08/05/1994
 Level Of Soil Cleanup Achieved: Not reported
 # Of Supply Wells: 0
 Commercial/NonCommercial UST Site: C
 Risk Classification: L
 Risk Class Based On Review: L
 Corrective Action Plan Type: Not reported
 NOV Issue Date: Not reported
 Site Priority: 0
 Phase Of LSA Req: Not reported
 Site Risk Reason: Not reported

Map ID
Direction
Distance
Elevation

MAP FINDINGS

Site

Database(s)

EDR ID Number
EPA ID Number

DURHAM FIRE STATION #2 (Continued)

S128647679

Land Use:	Not reported
MTBE:	0
MTBE1:	N
Flag:	0
Flag1:	0
LUR Filed:	Not reported
GPS Confirmed:	51
Current Status:	A
RBCA GW:	Not reported
PETOPT:	3
RPL:	False
CD Num:	45
Reel Num:	105
RPOW:	False
RPOP:	False
Error Flag:	0
Error Code:	N
Valid:	False
Testlat:	Not reported
Regional Officer Project Mgr:	MRP
Company:	THE CITY OF DURHAM
Telephone:	Not reported
5 Min Quad:	Not reported
LUST:	
ERR Type:	Not reported
UST Number:	RA-2090
Facility Id:	12651
Date Occurred:	1993-08-23 00:00:00
Date Reported:	1994-08-15 00:00:00
Owner/Operator:	Not reported
Ownership:	1
Operation Type:	1
Type:	3
Location:	1
Priority Update:	Not reported
Wells Affected Y/N:	Not reported
Samples Include:	0
7#5 Minute Quad:	Not reported
5 Minute Quad:	Not reported
Pirf/Min Soil:	Not reported
Release Code:	Not reported
Source Code:	Pirf
Err Type:	Not reported
Cause:	Not reported
Source:	Not reported
UST Number:	Not reported
LUST:	
Incident Number:	12651
Last Modified:	9/14/1994
Incident Phase:	CO
NOV Issued:	Not reported
NORR Issued:	Not reported
45 Day Report:	Not reported
Public Meeting Held:	Not reported
SOC Signed:	Not reported

Map ID
 Direction
 Distance
 Elevation

MAP FINDINGS

Site

Database(s)

EDR ID Number
 EPA ID Number

DURHAM FIRE STATION #2 (Continued)

S128647679

Reclassification Report:	Not reported
RS Designation:	Not reported
Closure Request Date:	Not reported
Close-out Report:	8/4/1994

**AB101
 WSW
 1/4-1/2
 0.443 mi.
 2339 ft.**

**DURHAM FIRE STATION #2
 1001 NINTH ST
 DURHAM, NC**

**IMD S101524830
 N/A**

Site 3 of 3 in cluster AB

**Relative:
 Higher**

IMD:

**Actual:
 381 ft.**

Facility ID:	12651
Name:	DURHAM FIRE STATION #2
Address:	1001 NINTH ST
City,State,Zip:	DURHAM, NC
Date Occurred:	8/23/1993
Submit Date:	8/15/1994
Incident Desc:	UPON REMOVAL OF UST, SOIL CONTAM. WAS CONFIRMED.
Operator:	Not reported
UST ID:	Not reported
Incident ID:	Not reported
Initials of UST Regional Contact:	Not reported
Regional Office:	Not reported
Responsible Party/Company Name:	Not reported
Ownership:	1
Responsible Party Contact Name:	Not reported
Operation:	1
Responsible Party Mailing Address:	Not reported
Responsible Party City,State,Zip:	Not reported
Ownership:	Municipal
Operation Type:	Public Service
Responsible Party County:	Not reported
Source:	Leak-underground
Type:	GASOLINE/DIESEL
Location:	1
Petroleum Type:	Not reported
Date Incident Reported:	Not reported
Whether Tank is Commercial or Non Commercial:	Not reported
Site Priority:	Not reported
Whether Tank is Regulated:	Not reported
Priority Update:	Not reported
Notice of Regulatory Requirement:	Not reported
Wells Affected:	Not reported
Notice of Violation:	Not reported
Phase 1 or Phase 2:	Not reported
Num Affected:	0
Site Priority:	Not reported
Location:	Facility
Current Risk Condition:	Not reported
Sampled By:	Not reported
Samples Include:	Not reported
Initial reported risk of incident (never changes):	Not reported
7.5 Min Quad:	Not reported
5 Min Quad:	Not reported
Intermediate Condition Present:	Not reported
Latitude:	Not reported

Map ID
Direction
Distance
Elevation

MAP FINDINGS

Site

Database(s)

EDR ID Number
EPA ID Number

DURHAM FIRE STATION #2 (Continued)

S101524830

Longitude:	Not reported
Use of Land, Industrial:	Not reported
Corrective Action Plan Selected - up to 5:	Not reported
RBCA:	Not reported
Date Close Review Requested From RP or Owner:	Not reported
Date Case Closed:	Not reported
Extent of Contamination:	Not reported
Number of Supply Wells Located on Property:	Not reported
MTBE in Well Y/N/U Yes, No or Unknown:	Not reported
Facility Phone Number:	Not reported
MTBE in Groundwater Y/N/U Yes, No or Unknown:	Not reported
Date Land Use Restriction Filed:	Not reported
Date Cleanup Initiated:	Not reported
Record Status:	Not reported
RBCA GW Codes:	Not reported
RBCA GW:	Not reported
Pollutant Type Present:	Not reported
Reference Number for Media Disk for Archived Record:	Not reported
RP Owner?:	Not reported
RP Operator?:	Not reported
RP Landowner?:	Not reported
Comments:	Not reported
GW Contam:	No Groundwater Contamination detected
Soil Contam:	Yes
Contact Phone:	Not reported
Owner Company:	THE CITY OF DURHAM
Operator Address:	101 CITY HALL PLAZA
Operator City,State,Zip:	DURHAM, NC 27701-
Operator County:	Not reported
Material:	DIESEL
Qty Lost 1:	Not reported
Qty Recovered 1:	Not reported
Setting:	3
Risk Site:	Not reported
Priority Code:	Not reported
Dem Contact:	MRP
Wells Contam:	Not reported
Latitude Number:	Not reported
Longitude Number:	Not reported
Latitude Decimal:	Not reported
Longitude Decimal:	Not reported
GPS:	NOD
Agency:	DWM
Status:	
Facility ID:	12651
Last Modified:	1994-09-14 00:00:00
Incident Phase:	CO
NOV Issued:	Not reported
NORR Issued:	Not reported
45 Day Report:	Not reported
Public Meeting Held:	Not reported
Corrective Action Planned:	Not reported
SOC Sighned:	Not reported
Reclassification Report:	Not reported
RS Designation:	Not reported
Closure Request Date:	Not reported
Close-out Report:	1994-08-04 00:00:00

Map ID
Direction
Distance
Elevation

MAP FINDINGS

Site

Database(s)

EDR ID Number
EPA ID Number

DURHAM FIRE STATION #2 (Continued)

S101524830

Facility ID:	8225
Name:	DURHAM FIRE STATION #2
Address:	1001 NINTH STREET
City,State,Zip:	DURHAM, NC
Date Occurred:	12/29/1989
Submit Date:	6/16/1992
Incident Desc:	CONTAMINATION FOUND AFTER UST REMOVAL
Operator:	CITY OF DURHAM
UST ID:	Not reported
Incident ID:	Not reported
Initials of UST Regional Contact:	Not reported
Regional Office:	Not reported
Responsible Party/Company Name:	Not reported
Ownership:	1
Responsible Party Contact Name:	Not reported
Operation:	1
Responsible Party Mailing Address:	Not reported
Responsible Party City,State,Zip:	Not reported
Ownership:	Municipal
Operation Type:	Public Service
Responsible Party County:	Not reported
Source:	Leak-underground
Type:	GASOLINE/DIESEL
Location:	1
Petroleum Type:	Not reported
Date Incident Reported:	Not reported
Whether Tank is Commercial or Non Commercial:	Not reported
Site Priority:	Not reported
Whether Tank is Regulated:	Not reported
Priority Update:	Not reported
Notice of Regulatory Requirement:	Not reported
Wells Affected:	Not reported
Notice of Violation:	Not reported
Phase 1 or Phase 2:	Not reported
Num Affected:	0
Site Priority:	Not reported
Location:	Facility
Current Risk Condition:	Not reported
Sampled By:	Not reported
Samples Include:	Not reported
Initial reported risk of incident (never changes):	Not reported
7.5 Min Quad:	Not reported
5 Min Quad:	Not reported
Intermediate Condition Present:	Not reported
Latitude:	Not reported
Longitude:	Not reported
Use of Land, Industrial:	Not reported
Corrective Action Plan Selected - up to 5:	Not reported
RBCA:	Not reported
Date Close Review Requested From RP or Owner:	Not reported
Date Case Closed:	Not reported
Extent of Contamination:	Not reported
Number of Supply Wells Located on Property:	Not reported
MTBE in Well Y/N/U Yes, No or Unknown:	Not reported
Facility Phone Number:	Not reported
MTBE in Groundwater Y/N/U Yes, No or Unknown:	Not reported
Date Land Use Restriction Filed:	Not reported

Map ID
 Direction
 Distance
 Elevation

MAP FINDINGS

Site

Database(s)

EDR ID Number
 EPA ID Number

DURHAM FIRE STATION #2 (Continued)

S101524830

Date Cleanup Initiated:	Not reported
Record Status:	Not reported
RBCA GW Codes:	Not reported
RBCA GW:	Not reported
Pollutant Type Present:	Not reported
Reference Number for Media Disk for Archived Record:	Not reported
RP Owner?:	Not reported
RP Operator?:	Not reported
RP Landowner?:	Not reported
Comments:	Not reported
GW Contam:	No Groundwater Contamination detected
Soil Contam:	Yes
Contact Phone:	9195604132
Owner Company:	PURCHASING DIVISION
Operator Address:	101 CITY HALL PLAZA
Operator City,State,Zip:	DURHAM, NC 27701-
Operator County:	Not reported
Material:	DIESEL
Qty Lost 1:	Not reported
Qty Recovered 1:	Not reported
Setting:	3
Risk Site:	Not reported
Priority Code:	Not reported
Dem Contact:	STA
Wells Contam:	Not reported
Latitude Number:	Not reported
Longitude Number:	Not reported
Latitude Decimal:	Not reported
Longitude Decimal:	Not reported
GPS:	NOD
Agency:	DWM

Status:

Facility ID:	8225
Last Modified:	1999-03-03 00:00:00
Incident Phase:	CO
NOV Issued:	Not reported
NORR Issued:	Not reported
45 Day Report:	Not reported
Public Meeting Held:	Not reported
Corrective Action Planned:	Not reported
SOC Sighned:	Not reported
Reclassification Report:	Not reported
RS Designation:	Not reported
Closure Request Date:	Not reported
Close-out Report:	1992-06-05 00:00:00

102
 NW
 1/4-1/2
 0.443 mi.
 2340 ft.

**ROWAN PROPERTY
 1904 SUNSET AVE
 DURHAM, NC 27705**

**LUST S113193222
 LUST TRUST N/A**

**Relative:
 Higher
 Actual:
 382 ft.**

LUST:
 Name: ROWAN PROPERTY
 Address: 1904 SUNSET AVE
 City,State,Zip: DURHAM, NC 27705

Map ID
Direction
Distance
Elevation

MAP FINDINGS

Site

Database(s)

EDR ID Number
EPA ID Number

ROWAN PROPERTY (Continued)

S113193222

Facility ID:	Not reported
UST Number:	RA-7123
Incident Number:	39252
Source Type:	3
Date Reported:	10/31/2012
Closure Request:	Not reported
Close Out:	01/09/2013
Level Of Soil Cleanup Achieved:	S3
# Of Supply Wells:	0
Commercial/NonCommercial UST Site:	N
Risk Classification:	L
Risk Class Based On Review:	L
Corrective Action Plan Type:	Not reported
NOV Issue Date:	Not reported
Site Priority:	Not reported
Phase Of LSA Req:	Not reported
Site Risk Reason:	Not reported
Land Use:	RES
MTBE:	0
MTBE1:	U
Flag:	0
Flag1:	0
LUR Filed:	Not reported
GPS Confirmed:	90
Current Status:	C
RBCA GW:	Not reported
PETOPT:	4
RPL:	False
CD Num:	0
Reel Num:	0
RPOW:	False
RPOP:	False
Error Flag:	0
Error Code:	N
Valid:	False
Testlat:	Not reported
Regional Officer Project Mgr:	WER
Company:	Not reported
Telephone:	Not reported
5 Min Quad:	Not reported
LUST:	
ERR Type:	Not reported
UST Number:	RA-7123
Facility Id:	39252
Date Occurred:	2012-10-24 00:00:00
Date Reported:	2012-10-31 00:00:00
Owner/Operator:	Not reported
Ownership:	4
Operation Type:	3
Type:	4
Location:	7
Priority Update:	Not reported
Wells Affected Y/N:	N
Samples Include:	Not reported
7#5 Minute Quad:	Y
5 Minute Quad:	Not reported
Pirf/Min Soil:	Not reported

Map ID
 Direction
 Distance
 Elevation

MAP FINDINGS

Site

Database(s)

EDR ID Number
 EPA ID Number

ROWAN PROPERTY (Continued)

S113193222

Release Code: Not reported
 Source Code: Not reported
 Err Type: 2
 Cause: 3
 Source: A
 UST Number: P

LUST:

Incident Number: 39252
 Last Modified: 1/9/2013
 Incident Phase: CO
 NOV Issued: Not reported
 NORR Issued: Not reported
 45 Day Report: Not reported
 Public Meeting Held: Not reported
 SOC Signed: Not reported
 Reclassification Report: Not reported
 RS Designation: Not reported
 Closure Request Date: Not reported
 Close-out Report: Not reported

LUST TRUST:

Name: ROWAN PROPERTY
 Address: 1904 SUNSET AVE.
 City,State,Zip: DURHAM, NC
 Facility ID: Not reported
 Site ID: 39252
 Site Note: Noncommercial; 100% eligible; \$0 deductible. Track this as a site that would have been 5K + 10% as this is receiving 100% because of Session Law 2010-154. [CGS 4/4/13]
 Site Eligible?: True
 Commercial Find: 100% Non-Commercial
 Priority Rank: Not reported
 Deductable Amount: 0
 3rd Party Deductable Amt: 0
 Sum 3rd Party Amt Applied: 0

103
West
1/4-1/2
0.448 mi.
2366 ft.

COBLE ESTATE (HILDA)
2005 WEST CLUB BOULEVARD
DURHAM, NC 27705

LUST **S107998513**
LUST TRUST **N/A**
INST CONTROL
IMD

Relative:
Higher

LUST:

Actual:
413 ft.

Name: COBLE ESTATE (HILDA)
 Address: 2005 WEST CLUB BOULEVARD
 City,State,Zip: DURHAM, NC 27705-3209
 Facility ID: Not reported
 UST Number: RA-5560
 Incident Number: 33095
 Source Type: 3
 Date Reported: 06/01/2006
 Closure Request: Not reported
 Close Out: 09/13/2006
 Level Of Soil Cleanup Achieved: S1
 # Of Supply Wells: 0

Map ID
Direction
Distance
Elevation

MAP FINDINGS

Site

Database(s)

EDR ID Number
EPA ID Number

COBLE ESTATE (HILDA) (Continued)

S107998513

Commercial/NonCommercial UST Site: N
Risk Classification: L
Risk Class Based On Review: L
Corrective Action Plan Type: Not reported
NOV Issue Date: Not reported
Site Priority: Not reported
Phase Of LSA Req: Not reported
Site Risk Reason: Not reported
Land Use: RES
MTBE: 0
MTBE1: N
Flag: 0
Flag1: 0
LUR Filed: 09/13/2006
GPS Confirmed: 90
Current Status: A
RBCA GW: G2
PETOPT: 4
RPL: False
CD Num: 344
Reel Num: 303
RPOW: False
RPOP: False
Error Flag: 0
Error Code: Y
Valid: False
Testlat: Not reported
Regional Officer Project Mgr: MRP
Company: Hilda Coble Estate
Telephone: 9194849223
5 Min Quad: Not reported

LUST:
ERR Type: Not reported
UST Number: RA-5560
Facility Id: 33095
Date Occurred: 2006-06-01 00:00:00
Date Reported: 2006-06-01 00:00:00
Owner/Operator: Not reported
Ownership: 4
Operation Type: 3
Type: 4
Location: 7
Priority Update: Not reported
Wells Affected Y/N: Not reported
Samples Include: Not reported
7#5 Minute Quad: 6
5 Minute Quad: Not reported
Pirf/Min Soil: Not reported
Release Code: Not reported
Source Code: Not reported
Err Type: 2
Cause: Not reported
Source: Not reported
UST Number: P

LUST:

Map ID
Direction
Distance
Elevation

MAP FINDINGS

Site

Database(s)

EDR ID Number
EPA ID Number

COBLE ESTATE (HILDA) (Continued)

S107998513

Incident Number: 33095
Last Modified: 9/13/2006
Incident Phase: CO
NOV Issued: Not reported
NORR Issued: Not reported
45 Day Report: Not reported
Public Meeting Held: Not reported
SOC Signed: Not reported
Reclassification Report: Not reported
RS Designation: Not reported
Closure Request Date: Not reported
Close-out Report: Not reported

LUST TRUST:

Name: COBLE ESTATE (HILDA)
Address: 2005 WEST CLUB BOULEVARD
City,State,Zip: DURHAM, NC
Facility ID: Not reported
Site ID: 33095
Site Note: Noncommercial. 100% eligible. 0 deductible
Site Eligible?: True
Commercial Find: 100% Non-Commercial
Priority Rank: Not reported
Deductable Amount: 0
3rd Party Deductable Amt: 0
Sum 3rd Party Amt Applied: 0

INST CONTROL:

Name: COBLE ESTATE (HILDA)
Address: 2005 WEST CLUB BOULEVARD
City,State,Zip: DURHAM, NC
Project Number: RA-5560
Object ID: Not reported
DWM Contact: Raleigh Regional Office (919) 791-4200
DWM Program: Underground Storage Tank Section
Project Status: No Further Action
COC: Multi COC
Contamination Source: UST System
Received Date: 9/12/2006
Restricted Media: Multi-Media
Allowed Use: Media Restrictions Only
Certification: None
Plant Reception Date: Not reported
Instrument Status: Effective
Deed BK: Not reported
Deed PG: Not reported
Plat BK: Not reported
Plat PG: Not reported
Instrument: Notice and Restriction
Deed: Not reported
Deed Date: Recorded 9-12-2006
Plat: Not reported
Plat Date: Not reported
X Coord: 2022722.3762
Y Coord: 825095.53963

Map ID
Direction
Distance
Elevation

MAP FINDINGS

Site

Database(s)

EDR ID Number
EPA ID Number

COBLE ESTATE (HILDA) (Continued)

S107998513

IMD:

Facility ID:	33095
Name:	COBLE, HILDA ESTATE
Address:	2005 WEST CLUB BOULEVARD
City,State,Zip:	DURHAM, NC
Date Occurred:	6/1/2006
Submit Date:	6/1/2006
Incident Desc:	One 500-gal heating oil UST removed w/ 49.32 tons of soil. One post-excavation sample exceeded the C9-C22 aromatics s-t-gw MSCC.
Operator:	c/o Ann Stallings
UST ID:	Not reported
Incident ID:	Not reported
Initials of UST Regional Contact:	Not reported
Regional Office:	Not reported
Responsible Party/Company Name:	Not reported
Ownership:	4
Responsible Party Contact Name:	Not reported
Operation:	3
Responsible Party Mailing Address:	Not reported
Responsible Party City,State,Zip:	Not reported
Ownership:	Private
Operation Type:	Residential
Responsible Party County:	Not reported
Source:	Leak-underground
Type:	GASOLINE/DIESEL
Location:	7
Petroleum Type:	Not reported
Date Incident Reported:	Not reported
Whether Tank is Commercial or Non Commercial:	Not reported
Site Priority:	Not reported
Whether Tank is Regulated:	Not reported
Priority Update:	Not reported
Notice of Regulatory Requirement:	Not reported
Wells Affected:	Not reported
Notice of Violation:	Not reported
Phase 1 or Phase 2:	Not reported
Num Affected:	Not reported
Site Priority:	Not reported
Location:	Residence
Current Risk Condition:	Not reported
Sampled By:	6
Samples Include:	Not reported
Initial reported risk of incident (never changes):	Not reported
7.5 Min Quad:	Not reported
5 Min Quad:	Not reported
Intermediate Condition Present:	Not reported
Latitude:	Not reported
Longitude:	Not reported
Use of Land, Industrial:	Not reported
Corrective Action Plan Selected - up to 5:	Not reported
RBCA:	Not reported
Date Close Review Requested From RP or Owner:	Not reported
Date Case Closed:	Not reported
Extent of Contamination:	Not reported
Number of Supply Wells Located on Property:	Not reported
MTBE in Well Y/N/U Yes, No or Unknown:	Not reported
Facility Phone Number:	Not reported

Map ID
Direction
Distance
Elevation

MAP FINDINGS

Site

Database(s)

EDR ID Number
EPA ID Number

COBLE ESTATE (HILDA) (Continued)

S107998513

MTBE in Groundwater Y/N/U Yes, No or Unknown:	Not reported
Date Land Use Restriction Filed:	Not reported
Date Cleanup Initiated:	Not reported
Record Status:	Not reported
RBCA GW Codes:	Not reported
RBCA GW:	Not reported
Pollutant Type Present:	Not reported
Reference Number for Media Disk for Archived Record:	Not reported
RP Owner?:	Not reported
RP Operator?:	Not reported
RP Landowner?:	Not reported
Comments:	Not reported
GW Contam:	No Groundwater Contamination detected
Soil Contam:	Yes
Contact Phone:	9194849223
Owner Company:	Hilda Coble Estate
Operator Address:	21 Lake Village Drive
Operator City,State,Zip:	Durham, NC 27713
Operator County:	Not reported
Material:	Not reported
Qty Lost 1:	Not reported
Qty Recovered 1:	Not reported
Setting:	Not reported
Risk Site:	Not reported
Priority Code:	Not reported
Dem Contact:	MRP
Wells Contam:	Not reported
Latitude Number:	0
Longitude Number:	0
Latitude Decimal:	0
Longitude Decimal:	0
GPS:	EST
Agency:	DWM
Status:	
Facility ID:	33095
Last Modified:	2006-09-13 00:00:00
Incident Phase:	CO
NOV Issued:	Not reported
NORR Issued:	Not reported
45 Day Report:	Not reported
Public Meeting Held:	Not reported
Corrective Action Planned:	Not reported
SOC Sighned:	Not reported
Reclassification Report:	Not reported
RS Designation:	Not reported
Closure Request Date:	Not reported
Close-out Report:	Not reported

MAP FINDINGS

Map ID
Direction
Distance
Elevation

Site

Database(s)

EDR ID Number
EPA ID Number

104
ESE
1/4-1/2
0.452 mi.
2385 ft.

HOLT, OLIMBE RESIDENCE
1517 NORTH DUKE STREET
DURHAM, NC 27701

LUST **S107031802**
LUST TRUST **N/A**
IMD

Relative:
Higher
Actual:
374 ft.

LUST:
Name: HOLT, OLIMBE RESIDENCE
Address: 1517 NORTH DUKE STREET
City,State,Zip: DURHAM, NC 27701-
Facility ID: Not reported
UST Number: RA-5341
Incident Number: 26886
Source Type: 3
Date Reported: 06/08/2005
Closure Request: Not reported
Close Out: 08/22/2005
Level Of Soil Cleanup Achieved: S1
Of Supply Wells: 0
Commercial/NonCommercial UST Site: N
Risk Classification: L
Risk Class Based On Review: L
Corrective Action Plan Type: Not reported
NOV Issue Date: Not reported
Site Priority: Not reported
Phase Of LSA Req: 1
Site Risk Reason: Not reported
Land Use: RES
MTBE: 0
MTBE1: N
Flag: 0
Flag1: 0
LUR Filed: Not reported
GPS Confirmed: 90
Current Status: A
RBCA GW: G1
PETOPT: 4
RPL: False
CD Num: 308
Reel Num: 208
RPOW: False
RPOP: False
Error Flag: 0
Error Code: N
Valid: True
Testlat: Not reported
Regional Officer Project Mgr: MRP
Company: OLIMBE HOLT
Telephone: Not reported
5 Min Quad: Not reported

LUST:
ERR Type: Not reported
UST Number: RA-5341
Facility Id: 26886
Date Occurred: 2005-06-03 00:00:00
Date Reported: 2005-06-08 00:00:00
Owner/Operator: Not reported
Ownership: 4
Operation Type: 3

Map ID
Direction
Distance
Elevation

MAP FINDINGS

Site

Database(s)

EDR ID Number
EPA ID Number

HOLT, OLIMBE RESIDENCE (Continued)

S107031802

Type: 4
Location: 7
Priority Update: Not reported
Wells Affected Y/N: N
Samples Include: Not reported
7#5 Minute Quad: 6
5 Minute Quad: Not reported
Pirf/Min Soil: Not reported
Release Code: Not reported
Source Code: Not reported
Err Type: 3
Cause: Not reported
Source: Not reported
UST Number: P

LUST:

Incident Number: 26886
Last Modified: 8/22/2005
Incident Phase: CO
NOV Issued: Not reported
NORR Issued: Not reported
45 Day Report: Not reported
Public Meeting Held: Not reported
SOC Signed: Not reported
Reclassification Report: Not reported
RS Designation: Not reported
Closure Request Date: Not reported
Close-out Report: Not reported

LUST TRUST:

Name: HOLT, OLIMBE RESIDENCE
Address: 1517 NORTH DUKE STREET
City,State,Zip: DURHAM, NC
Facility ID: Not reported
Site ID: 26886
Site Note: Not reported
Site Eligible?: False
Commercial Find: 100% Non-Commercial
Priority Rank: Not reported
Deductable Amount: 0
3rd Party Deductable Amt: 0
Sum 3rd Party Amt Applied: 0

IMD:

Facility ID: 26886
Name: HOLT, OLIMBE RESIDENCE
Address: 1517 NORTH DUKE STREET
City,State,Zip: DURHAM, NC
Date Occurred: 6/3/2005
Submit Date: 6/8/2005
Incident Desc: A 1030 gallon heating oil UST removed following soil sample w/ 70ppm DRO TPH. Post excavation samples were above S-T-G & residential MSCCs. (Bedrock encountered)
Operator: Not reported
UST ID: Not reported

Map ID
Direction
Distance
Elevation

MAP FINDINGS

Site

Database(s)

EDR ID Number
EPA ID Number

HOLT, OLIMBE RESIDENCE (Continued)

S107031802

Incident ID:	Not reported
Initials of UST Regional Contact:	Not reported
Regional Office:	Not reported
Responsible Party/Company Name:	Not reported
Ownership:	4
Responsible Party Contact Name:	Not reported
Operation:	3
Responsible Party Mailing Address:	Not reported
Responsible Party City,State,Zip:	Not reported
Ownership:	Private
Operation Type:	Residential
Responsible Party County:	Not reported
Source:	Leak-underground
Type:	GASOLINE/DIESEL
Location:	7
Petroleum Type:	Not reported
Date Incident Reported:	Not reported
Whether Tank is Commercial or Non Commercial:	Not reported
Site Priority:	Not reported
Whether Tank is Regulated:	Not reported
Priority Update:	Not reported
Notice of Regulatory Requirement:	Not reported
Wells Affected:	No
Notice of Violation:	Not reported
Phase 1 or Phase 2:	Not reported
Num Affected:	Not reported
Site Priority:	Not reported
Location:	Residence
Current Risk Condition:	Not reported
Sampled By:	6
Samples Include:	Not reported
Initial reported risk of incident (never changes):	Not reported
7.5 Min Quad:	Not reported
5 Min Quad:	Not reported
Intermediate Condition Present:	Not reported
Latitude:	36.01083333
Longitude:	-78.90555555
Use of Land, Industrial:	Not reported
Corrective Action Plan Selected - up to 5:	Not reported
RBCA:	Not reported
Date Close Review Requested From RP or Owner:	Not reported
Date Case Closed:	Not reported
Extent of Contamination:	Not reported
Number of Supply Wells Located on Property:	Not reported
MTBE in Well Y/N/U Yes, No or Unknown:	Not reported
Facility Phone Number:	Not reported
MTBE in Groundwater Y/N/U Yes, No or Unknown:	Not reported
Date Land Use Restriction Filed:	Not reported
Date Cleanup Initiated:	Not reported
Record Status:	Not reported
RBCA GW Codes:	Not reported
RBCA GW:	Not reported
Pollutant Type Present:	Not reported
Reference Number for Media Disk for Archived Record:	Not reported
RP Owner?:	Not reported
RP Operator?:	Not reported
RP Landowner?:	Not reported

Map ID
 Direction
 Distance
 Elevation

MAP FINDINGS

Site

Database(s)

EDR ID Number
 EPA ID Number

HOLT, OLIMBE RESIDENCE (Continued)

S107031802

Comments:	Not reported
GW Contam:	No Groundwater Contamination detected
Soil Contam:	Yes
Contact Phone:	Not reported
Owner Company:	OLIMBE HOLT
Operator Address:	503 JADETREE COURT
Operator City,State,Zip:	WEST COLUMBIA, SC 29169-4962
Operator County:	Not reported
Material:	Not reported
Qty Lost 1:	Not reported
Qty Recovered 1:	Not reported
Setting:	Not reported
Risk Site:	L
Priority Code:	Not reported
Dem Contact:	MRP
Wells Contam:	Not reported
Latitude Number:	360039
Longitude Number:	785420
Latitude Decimal:	36.0108333333333
Longitude Decimal:	78.9055555555556
GPS:	6
Agency:	DWM

Status:

Facility ID:	26886
Last Modified:	2005-08-22 00:00:00
Incident Phase:	CO
NOV Issued:	Not reported
NORR Issued:	Not reported
45 Day Report:	Not reported
Public Meeting Held:	Not reported
Corrective Action Planned:	Not reported
SOC Sighned:	Not reported
Reclassification Report:	Not reported
RS Designation:	Not reported
Closure Request Date:	Not reported
Close-out Report:	Not reported

**W105
 NW
 1/4-1/2
 0.454 mi.
 2397 ft.**

**SCHMIDT RESIDENCE (CARLO)
 1839 FOREST ROAD
 DURHAM, NC 27705
 Site 3 of 3 in cluster W**

**LUST S125246705
 N/A**

**Relative:
 Higher
 Actual:
 372 ft.**

LUST:	
Name:	SCHMIDT RESIDENCE (CARLO)
Address:	1839 FOREST ROAD
City,State,Zip:	DURHAM, NC 27705-3328
Facility ID:	Not reported
UST Number:	RA-8470
Incident Number:	46533
Source Type:	3
Date Reported:	06/19/2019
Closure Request:	Not reported
Close Out:	08/29/2019
Level Of Soil Cleanup Achieved:	S1
# Of Supply Wells:	0

Map ID
Direction
Distance
Elevation

MAP FINDINGS

Site

Database(s)

EDR ID Number
EPA ID Number

SCHMIDT RESIDENCE (CARLO) (Continued)

S125246705

Commercial/NonCommercial UST Site: N
Risk Classification: L
Risk Class Based On Review: L
Corrective Action Plan Type: Not reported
NOV Issue Date: Not reported
Site Priority: Not reported
Phase Of LSA Req: Not reported
Site Risk Reason: Not reported
Land Use: RES
MTBE: 0
MTBE1: U
Flag: 0
Flag1: 0
LUR Filed: 08/14/2019
GPS Confirmed: 31
Current Status: C
RBCA GW: G2
PETOPT: 4
RPL: False
CD Num: 0
Reel Num: 0
RPOW: False
RPOP: False
Error Flag: 0
Error Code: N
Valid: False
Testlat: Not reported
Regional Officer Project Mgr: CAM
Company: Not reported
Telephone: 4134415758
5 Min Quad: Not reported

LUST:

ERR Type: Not reported
UST Number: RA-8470
Facility Id: 46533
Date Occurred: 2019-05-30 00:00:00
Date Reported: Not reported
Owner/Operator: Not reported
Ownership: 4
Operation Type: 3
Type: 4
Location: 7
Priority Update: Not reported
Wells Affected Y/N: N
Samples Include: Not reported
7#5 Minute Quad: N
5 Minute Quad: Not reported
Pirf/Min Soil: Not reported
Release Code: Not reported
Source Code: Not reported
Err Type: 3
Cause: 3
Source: A
UST Number: P

LUST:

Map ID
Direction
Distance
Elevation

MAP FINDINGS

Site

Database(s)

EDR ID Number
EPA ID Number

SCHMIDT RESIDENCE (CARLO) (Continued)

S125246705

Incident Number: 46533
Last Modified: 8/29/2019
Incident Phase: CO
NOV Issued: Not reported
NORR Issued: Not reported
45 Day Report: Not reported
Public Meeting Held: Not reported
SOC Signed: Not reported
Reclassification Report: Not reported
RS Designation: Not reported
Closure Request Date: Not reported
Close-out Report: Not reported

X106
West
1/4-1/2
0.474 mi.
2502 ft.

PARRISH PROPERTY
2012 WOODROW STREET
DURHAM, NC 27705

LUST **S118755893**
INST CONTROL **N/A**

Site 2 of 2 in cluster X

Relative:
Higher
Actual:
399 ft.

LUST:
Name: PARRISH PROPERTY
Address: 2012 WOODROW STREET
City,State,Zip: DURHAM, NC 27705
Facility ID: Not reported
UST Number: RA-7846
Incident Number: 39937
Source Type: 3
Date Reported: 05/04/2016
Closure Request: Not reported
Close Out: 06/16/2016
Level Of Soil Cleanup Achieved: S2
Of Supply Wells: 0
Commercial/NonCommercial UST Site: N
Risk Classification: L
Risk Class Based On Review: L
Corrective Action Plan Type: Not reported
NOV Issue Date: Not reported
Site Priority: Not reported
Phase Of LSA Req: Not reported
Site Risk Reason: Not reported
Land Use: RES
MTBE: 0
MTBE1: U
Flag: 0
Flag1: 0
LUR Filed: 05/31/2016
GPS Confirmed: 31
Current Status: C
RBCA GW: G2
PETOPT: 4
RPL: False
CD Num: 0
Reel Num: 0
RPOW: False
RPOP: False
Error Flag: 0
Error Code: N

Map ID
Direction
Distance
Elevation

MAP FINDINGS

Site

Database(s)

EDR ID Number
EPA ID Number

PARRISH PROPERTY (Continued)

S118755893

Valid: False
Testlat: Not reported
Regional Officer Project Mgr: CAM
Company: Not reported
Telephone: Not reported
5 Min Quad: Not reported

LUST:
ERR Type: Not reported
UST Number: RA-7846
Facility Id: 39937
Date Occurred: 2016-04-26 00:00:00
Date Reported: 2016-05-04 00:00:00
Owner/Operator: Not reported
Ownership: 4
Operation Type: 3
Type: 4
Location: 7
Priority Update: Not reported
Wells Affected Y/N: N
Samples Include: Not reported
7#5 Minute Quad: Y
5 Minute Quad: Not reported
Pirf/Min Soil: Not reported
Release Code: Not reported
Source Code: Not reported
Err Type: 1
Cause: 3
Source: A
UST Number: P

LUST:
Incident Number: 39937
Last Modified: 6/16/2016
Incident Phase: CO
NOV Issued: Not reported
NORR Issued: Not reported
45 Day Report: Not reported
Public Meeting Held: Not reported
SOC Signed: Not reported
Reclassification Report: Not reported
RS Designation: Not reported
Closure Request Date: Not reported
Close-out Report: Not reported

INST CONTROL:
Name: PARRISH PROPERTY
Address: 2012 WOODROW STREET
City,State,Zip: DURHAM, NC
Project Number: RA-7846
Object ID: Not reported
DWM Contact: Raleigh Regional Office (919) 791-4200
DWM Program: Underground Storage Tank Section
Project Status: No Further Action
COC: Multi COC
Contamination Source: UST System

Map ID
Direction
Distance
Elevation

MAP FINDINGS

Site

Database(s)

EDR ID Number
EPA ID Number

PARRISH PROPERTY (Continued)

S118755893

Received Date: 5/30/2016
Restricted Media: Multi-Media
Allowed Use: Media Restrictions Only
Certification: None
Plant Reception Date: Not reported
Instrument Status: Effective
Deed BK: Not reported
Deed PG: Not reported
Plat BK: Not reported
Plat PG: Not reported
Instrument: Notice and Restriction
Deed: Not reported
Deed Date: Recorded 5-30-2016
Plat: Not reported
Plat Date: Not reported
X Coord: 2022692.8769
Y Coord: 825764.23121

**AA107
SE
1/4-1/2
0.476 mi.
2511 ft.**

**WATLINGTON RESIDENCE (ROBBIN)
1110 N GREGSON STREET
DURHAM, NC 27701**

**LUST S123800983
N/A**

Site 3 of 3 in cluster AA

**Relative:
Higher
Actual:
375 ft.**

LUST:
Name: WATLINGTON RESIDENCE (ROBBIN)
Address: 1110 N GREGSON STREET
City,State,Zip: DURHAM, NC 27701
Facility ID: Not reported
UST Number: RA-8411
Incident Number: 46480
Source Type: 3
Date Reported: 02/25/2019
Closure Request: Not reported
Close Out: 02/28/2020
Level Of Soil Cleanup Achieved: S2
Of Supply Wells: 0
Commercial/NonCommercial UST Site: N
Risk Classification: L
Risk Class Based On Review: L
Corrective Action Plan Type: Not reported
NOV Issue Date: Not reported
Site Priority: Not reported
Phase Of LSA Req: Not reported
Site Risk Reason: Not reported
Land Use: RES
MTBE: 0
MTBE1: U
Flag: 0
Flag1: 0
LUR Filed: 11/20/2019
GPS Confirmed: 31
Current Status: C
RBCA GW: G2
PETOPT: 4
RPL: False
CD Num: 0
Reel Num: 0

Map ID
Direction
Distance
Elevation

MAP FINDINGS

Site

Database(s)

EDR ID Number
EPA ID Number

WATLINGTON RESIDENCE (ROBBIN) (Continued)

S123800983

RPOW:	False
RPOP:	False
Error Flag:	0
Error Code:	N
Valid:	False
Testlat:	Not reported
Regional Officer Project Mgr:	CAM
Company:	Not reported
Telephone:	Not reported
5 Min Quad:	Not reported
LUST:	
ERR Type:	Not reported
UST Number:	RA-8411
Facility Id:	46480
Date Occurred:	2019-02-22 00:00:00
Date Reported:	Not reported
Owner/Operator:	Not reported
Ownership:	4
Operation Type:	3
Type:	4
Location:	7
Priority Update:	Not reported
Wells Affected Y/N:	N
Samples Include:	Not reported
7#5 Minute Quad:	N
5 Minute Quad:	Not reported
Pirf/Min Soil:	Not reported
Release Code:	Not reported
Source Code:	Not reported
Err Type:	9
Cause:	3
Source:	A
UST Number:	P
LUST:	
Incident Number:	46480
Last Modified:	2/28/2020
Incident Phase:	CO
NOV Issued:	Not reported
NORR Issued:	Not reported
45 Day Report:	Not reported
Public Meeting Held:	Not reported
SOC Signed:	Not reported
Reclassification Report:	Not reported
RS Designation:	Not reported
Closure Request Date:	Not reported
Close-out Report:	Not reported

Map ID
 Direction
 Distance
 Elevation

MAP FINDINGS

Site

Database(s)

EDR ID Number
 EPA ID Number

Y108 **PHILLIPS PROPERTY (MARY)**
South **804 ONSLOW ST**
1/4-1/2 **DURHAM, NC 27705**
0.476 mi.
2515 ft. **Site 2 of 2 in cluster Y**

LUST **S108966463**
LUST TRUST **N/A**

Relative:
Higher
Actual:
414 ft.

LUST:
 Name: PHILLIPS PROPERTY (MARY)
 Address: 804 ONSLOW ST
 City,State,Zip: DURHAM, NC 27705
 Facility ID: Not reported
 UST Number: RA-5885
 Incident Number: 33442
 Source Type: 3
 Date Reported: 11/29/2007
 Closure Request: Not reported
 Close Out: 05/12/2008
 Level Of Soil Cleanup Achieved: Not reported
 # Of Supply Wells: 0
 Commercial/NonCommercial UST Site: N
 Risk Classification: L
 Risk Class Based On Review: L
 Corrective Action Plan Type: Not reported
 NOV Issue Date: Not reported
 Site Priority: Not reported
 Phase Of LSA Req: Not reported
 Site Risk Reason: Not reported
 Land Use: Not reported
 MTBE: 0
 MTBE1: U
 Flag: 0
 Flag1: 0
 LUR Filed: Not reported
 GPS Confirmed: 90
 Current Status: A
 RBCA GW: Not reported
 PETOPT: 4
 RPL: False
 CD Num: 442
 Reel Num: 122
 RPOW: False
 RPOP: False
 Error Flag: 0
 Error Code: N
 Valid: False
 Testlat: Not reported
 Regional Officer Project Mgr: BRH
 Company: Not reported
 Telephone: Not reported
 5 Min Quad: Not reported

LUST:
 ERR Type: Not reported
 UST Number: RA-5885
 Facility Id: 33442
 Date Occurred: 2007-10-30 00:00:00
 Date Reported: 2007-11-29 00:00:00
 Owner/Operator: Not reported
 Ownership: 4
 Operation Type: 3

Map ID
Direction
Distance
Elevation

MAP FINDINGS

Site

Database(s)

EDR ID Number
EPA ID Number

PHILLIPS PROPERTY (MARY) (Continued)

S108966463

Type: 4
Location: 7
Priority Update: Not reported
Wells Affected Y/N: n
Samples Include: Not reported
7#5 Minute Quad: y
5 Minute Quad: Not reported
Pirf/Min Soil: Not reported
Release Code: Not reported
Source Code: Not reported
Err Type: 2
Cause: Not reported
Source: Not reported
UST Number: P

LUST:

Incident Number: 33442
Last Modified: 5/12/2008
Incident Phase: CO
NOV Issued: Not reported
NORR Issued: Not reported
45 Day Report: Not reported
Public Meeting Held: Not reported
SOC Signed: Not reported
Reclassification Report: Not reported
RS Designation: Not reported
Closure Request Date: Not reported
Close-out Report: Not reported

LUST TRUST:

Name: PHILLIPS PROPERTY (MARY)
Address: 804 ONSLOW ST
City,State,Zip: DURHAM, NC
Facility ID: Not reported
Site ID: 33442
Site Note: Noncommercial; 100% eligible; \$0 deductible.[CGS 9/18/08]
Site Eligible?: True
Commercial Find: 100% Non-Commercial
Priority Rank: Not reported
Deductable Amount: 0
3rd Party Deductable Amt: 0
Sum 3rd Party Amt Applied: 0

109
SE
1/4-1/2
0.477 mi.
2521 ft.

PRESTON, SUE RESIDENCE
1105 N. GREGSON STREET
DURHAM, NC 27701

LUST S106406503
LUST TRUST N/A
IMD

Relative:
Higher
Actual:
378 ft.

LUST:
Name: PRESTON, SUE RESIDENCE
Address: 1105 N. GREGSON STREET
City,State,Zip: DURHAM, NC 27701-
Facility ID: Not reported
UST Number: RA-5026
Incident Number: 26578

Map ID
Direction
Distance
Elevation

MAP FINDINGS

Site

Database(s)

EDR ID Number
EPA ID Number

PRESTON, SUE RESIDENCE (Continued)

S106406503

Source Type:	3
Date Reported:	03/17/2004
Closure Request:	Not reported
Close Out:	02/10/2005
Level Of Soil Cleanup Achieved:	S1
# Of Supply Wells:	0
Commercial/NonCommercial UST Site:	N
Risk Classification:	L
Risk Class Based On Review:	L
Corrective Action Plan Type:	Not reported
NOV Issue Date:	Not reported
Site Priority:	Not reported
Phase Of LSA Req:	1
Site Risk Reason:	Not reported
Land Use:	RES
MTBE:	0
MTBE1:	N
Flag:	0
Flag1:	0
LUR Filed:	Not reported
GPS Confirmed:	31
Current Status:	A
RBCA GW:	G1
PETOPT:	4
RPL:	False
CD Num:	306
Reel Num:	201
RPOW:	False
RPOP:	False
Error Flag:	0
Error Code:	N
Valid:	False
Testlat:	Not reported
Regional Officer Project Mgr:	MRP
Company:	Not reported
Telephone:	Not reported
5 Min Quad:	Not reported
LUST:	
ERR Type:	Not reported
UST Number:	RA-5026
Facility Id:	26578
Date Occurred:	2004-02-05 00:00:00
Date Reported:	2004-04-19 00:00:00
Owner/Operator:	Not reported
Ownership:	4
Operation Type:	3
Type:	4
Location:	7
Priority Update:	Not reported
Wells Affected Y/N:	N
Samples Include:	Not reported
7#5 Minute Quad:	1
5 Minute Quad:	Not reported
Pirf/Min Soil:	Not reported
Release Code:	Not reported
Source Code:	Not reported
Err Type:	3

Map ID
Direction
Distance
Elevation

MAP FINDINGS

Site

Database(s)

EDR ID Number
EPA ID Number

PRESTON, SUE RESIDENCE (Continued)

S106406503

Cause: Not reported
Source: C
UST Number: C

LUST:

Incident Number: 26578
Last Modified: 2/10/2005
Incident Phase: CO
NOV Issued: Not reported
NORR Issued: Not reported
45 Day Report: Not reported
Public Meeting Held: Not reported
SOC Signed: Not reported
Reclassification Report: Not reported
RS Designation: Not reported
Closure Request Date: Not reported
Close-out Report: Not reported

LUST TRUST:

Name: PRESTON, SUE RESIDENCE
Address: 1105 N. GREGSON ST
City,State,Zip: DURHAM, NC
Facility ID: Not reported
Site ID: 26578
Site Note: Noncommercial. 90% eligible. 5K deductible.
Site Eligible?: True
Commercial Find: 100% Non-Commercial
Priority Rank: Not reported
Deductable Amount: 5000
3rd Party Deductable Amt: 0
Sum 3rd Party Amt Applied: 0

IMD:

Facility ID: 26578
Name: PRESTON, SUE RESIDENCE
Address: 1105 N. GREGSON STREET
City,State,Zip: DURHAM, NC
Date Occurred: 2/5/2004
Submit Date: 4/19/2004
Incident Desc: Hand auger sample had 9400 ppm DRO TPH. UST has not been removed yet, but contents have.
Operator: Not reported
UST ID: Not reported
Incident ID: Not reported
Initials of UST Regional Contact: Not reported
Regional Office: Not reported
Responsible Party/Company Name: Not reported
Ownership: 4
Responsible Party Contact Name: Not reported
Operation: 3
Responsible Party Mailing Address: Not reported
Responsible Party City,State,Zip: Not reported
Ownership: Private
Operation Type: Residential
Responsible Party County: Not reported

Map ID
Direction
Distance
Elevation

MAP FINDINGS

Site

Database(s)

EDR ID Number
EPA ID Number

PRESTON, SUE RESIDENCE (Continued)

S106406503

Source:	Leak-underground
Type:	GASOLINE/DIESEL
Location:	7
Petroleum Type:	Not reported
Date Incident Reported:	Not reported
Whether Tank is Commercial or Non Commercial:	Not reported
Site Priority:	Not reported
Whether Tank is Regulated:	Not reported
Priority Update:	Not reported
Notice of Regulatory Requirement:	Not reported
Wells Affected:	No
Notice of Violation:	Not reported
Phase 1 or Phase 2:	Not reported
Num Affected:	Not reported
Site Priority:	Not reported
Location:	Residence
Current Risk Condition:	Not reported
Sampled By:	1
Samples Include:	Not reported
Initial reported risk of incident (never changes):	Not reported
7.5 Min Quad:	Not reported
5 Min Quad:	Not reported
Intermediate Condition Present:	Not reported
Latitude:	36.01138888
Longitude:	-78.90833333
Use of Land, Industrial:	Not reported
Corrective Action Plan Selected - up to 5:	Not reported
RBCA:	Not reported
Date Close Review Requested From RP or Owner:	Not reported
Date Case Closed:	Not reported
Extent of Contamination:	Not reported
Number of Supply Wells Located on Property:	Not reported
MTBE in Well Y/N/U Yes, No or Unknown:	Not reported
Facility Phone Number:	Not reported
MTBE in Groundwater Y/N/U Yes, No or Unknown:	Not reported
Date Land Use Restriction Filed:	Not reported
Date Cleanup Initiated:	Not reported
Record Status:	Not reported
RBCA GW Codes:	Not reported
RBCA GW:	Not reported
Pollutant Type Present:	Not reported
Reference Number for Media Disk for Archived Record:	Not reported
RP Owner?:	Not reported
RP Operator?:	Not reported
RP Landowner?:	Not reported
Comments:	Not reported
GW Contam:	No Groundwater Contamination detected
Soil Contam:	Yes
Contact Phone:	Not reported
Owner Company:	Not reported
Operator Address:	Not reported
Operator City,State,Zip:	NC
Operator County:	Not reported
Material:	Not reported
Qty Lost 1:	Not reported
Qty Recovered 1:	Not reported
Setting:	Not reported

Map ID
 Direction
 Distance
 Elevation

MAP FINDINGS

Site

Database(s)

EDR ID Number
 EPA ID Number

PRESTON, SUE RESIDENCE (Continued)

S106406503

Risk Site:	L
Priority Code:	Not reported
Dem Contact:	MRP
Wells Contam:	Not reported
Latitude Number:	360041
Longitude Number:	785430
Latitude Decimal:	36.0113888888889
Longitude Decimal:	78.9083333333333
GPS:	7
Agency:	DWM
Status:	
Facility ID:	26578
Last Modified:	2005-02-10 00:00:00
Incident Phase:	CO
NOV Issued:	Not reported
NORR Issued:	Not reported
45 Day Report:	Not reported
Public Meeting Held:	Not reported
Corrective Action Planned:	Not reported
SOC Sighned:	Not reported
Reclassification Report:	Not reported
RS Designation:	Not reported
Closure Request Date:	Not reported
Close-out Report:	Not reported

AC110
North
1/4-1/2
0.480 mi.
2534 ft.

BULL CITY OIL COMPANY, INC.
2014 BROAD STREET
DURHAM, NC 27705
Site 1 of 2 in cluster AC

LUST **U001194513**
UST **N/A**
IMD

Relative:
Higher
Actual:
389 ft.

LUST:	
Name:	BULL CITY OIL COMPANY
Address:	2014 BROAD ST
City,State,Zip:	DURHAM, NC 27705-3433
Facility ID:	00-0-0000012939
UST Number:	RA-1721
Incident Number:	10565
Source Type:	3
Date Reported:	11/16/1992
Closure Request:	Not reported
Close Out:	Not reported
Level Of Soil Cleanup Achieved:	Not reported
# Of Supply Wells:	0
Commercial/NonCommercial UST Site:	C
Risk Classification:	L
Risk Class Based On Review:	I
Corrective Action Plan Type:	Not reported
NOV Issue Date:	Not reported
Site Priority:	30E
Phase Of LSA Req:	2
Site Risk Reason:	G
Land Use:	Not reported
MTBE:	0
MTBE1:	N
Flag:	0

Map ID
Direction
Distance
Elevation

MAP FINDINGS

Site

Database(s)

EDR ID Number
EPA ID Number

BULL CITY OIL COMPANY, INC. (Continued)

U001194513

Flag1:	0
LUR Filed:	Not reported
GPS Confirmed:	31
Current Status:	C
RBCA GW:	Not reported
PETOPT:	3
RPL:	False
CD Num:	Not reported
Reel Num:	Not reported
RPOW:	False
RPOP:	False
Error Flag:	0
Error Code:	N
Valid:	False
Testlat:	Not reported
Regional Officer Project Mgr:	FTF
Company:	BULL CITY OIL CO
Telephone:	919 220-5115
5 Min Quad:	Not reported
LUST:	
ERR Type:	Not reported
UST Number:	RA-1721
Facility Id:	10565
Date Occurred:	1992-10-05 00:00:00
Date Reported:	1993-07-22 00:00:00
Owner/Operator:	CARL HARRIS
Ownership:	4
Operation Type:	6
Type:	3
Location:	1
Priority Update:	2002-03-11 00:00:00
Wells Affected Y/N:	Not reported
Samples Include:	0
7#5 Minute Quad:	Not reported
5 Minute Quad:	Not reported
Pirf/Min Soil:	Not reported
Release Code:	Not reported
Source Code:	Min_Soil
Err Type:	Not reported
Cause:	Not reported
Source:	Not reported
UST Number:	Not reported
LUST:	
Incident Number:	10565
Last Modified:	8/3/2011
Incident Phase:	RE
NOV Issued:	3/15/1993
NORR Issued:	Not reported
45 Day Report:	Not reported
Public Meeting Held:	Not reported
SOC Signed:	Not reported
Reclassification Report:	Not reported
RS Designation:	Not reported
Closure Request Date:	Not reported
Close-out Report:	Not reported

Map ID
Direction
Distance
Elevation

MAP FINDINGS

Site

Database(s)

EDR ID Number
EPA ID Number

BULL CITY OIL COMPANY, INC. (Continued)

U001194513

UST:

Name: BULL CITY OIL COMPANY, INC.
Address: 2014 BROAD STREET
City,State,Zip: DURHAM, NC 27705
Facility Id: 00-0-0000012939
Contact: CARL N. HARRIS
Contact Address1: 2904 AUGUSTA DR/PO BOX 2415
Contact Address2: Not reported
Contact City/State/Zip: DURHAM, NC 27707
FIPS County Desc: Durham
Latitude: 36.027
Longitude: -78.9142

[Click here to access the North Carolina DEQ records for this facility:](#)

Tank Id: 1
Tank Status: Removed
Installed Date: 04/25/1951
Perm Close Date: 11/24/1992
Product Name: Gasoline, Gas Mix
Tank Capacity: 20000
Root Tank Id: Not reported
Main Tank: No
Compartment Tank: No
Manifold Tank: Not reported
Commercial: Yes
Regulated: Yes
Other CP Tank: Not reported
Overfill Protection Name: Unknown
Spill Protection Name: Unknown
Leak Detection Name: Not reported
Decode for TCONS_KEY: Not reported
Decode for PCONS_KEY: Single Wall Steel
Decode for PSYS_KEY: Unknown

Tank Id: 2
Tank Status: Removed
Installed Date: 04/25/1951
Perm Close Date: 11/24/1992
Product Name: Gasoline, Gas Mix
Tank Capacity: 15000
Root Tank Id: Not reported
Main Tank: No
Compartment Tank: No
Manifold Tank: Not reported
Commercial: Yes
Regulated: Yes
Other CP Tank: Not reported
Overfill Protection Name: Unknown
Spill Protection Name: Unknown
Leak Detection Name: Not reported
Decode for TCONS_KEY: Not reported
Decode for PCONS_KEY: Single Wall Steel
Decode for PSYS_KEY: Unknown

Map ID
Direction
Distance
Elevation

MAP FINDINGS

Site

Database(s)

EDR ID Number
EPA ID Number

BULL CITY OIL COMPANY, INC. (Continued)

U001194513

Tank Id: 3
Tank Status: Removed
Installed Date: 04/25/1951
Perm Close Date: 11/24/1992
Product Name: Gasoline, Gas Mix
Tank Capacity: 10000
Root Tank Id: Not reported
Main Tank: No
Compartment Tank: No
Manifold Tank: Not reported
Commercial: Yes
Regulated: Yes
Other CP Tank: Not reported
Overfill Protection Name: Unknown
Spill Protection Name: Unknown
Leak Detection Name: Not reported
Decode for TCONS_KEY: Not reported
Decode for PCONS_KEY: Single Wall Steel
Decode for PSYS_KEY: Unknown

Tank Id: 4
Tank Status: Removed
Installed Date: 04/25/1951
Perm Close Date: 11/24/1992
Product Name: Kerosene, Kero Mix
Tank Capacity: 12000
Root Tank Id: Not reported
Main Tank: No
Compartment Tank: No
Manifold Tank: Not reported
Commercial: Yes
Regulated: Yes
Other CP Tank: Not reported
Overfill Protection Name: Unknown
Spill Protection Name: Unknown
Leak Detection Name: Not reported
Decode for TCONS_KEY: Not reported
Decode for PCONS_KEY: Single Wall Steel
Decode for PSYS_KEY: Unknown

Tank Id: 5
Tank Status: Removed
Installed Date: 04/25/1951
Perm Close Date: 11/24/1992
Product Name: Diesel
Tank Capacity: 12000
Root Tank Id: Not reported
Main Tank: No
Compartment Tank: No
Manifold Tank: Not reported
Commercial: Yes
Regulated: Yes
Other CP Tank: Not reported
Overfill Protection Name: Unknown
Spill Protection Name: Unknown

Map ID
Direction
Distance
Elevation

MAP FINDINGS

Site

Database(s)

EDR ID Number
EPA ID Number

BULL CITY OIL COMPANY, INC. (Continued)

U001194513

Leak Detection Name: Not reported
Decode for TCONS_KEY: Not reported
Decode for PCONS_KEY: Single Wall Steel
Decode for PSYS_KEY: Unknown

Tank Id: 6
Tank Status: Removed
Installed Date: 09/29/1956
Perm Close Date: 11/24/1992
Product Name: Gasoline, Gas Mix
Tank Capacity: 1000
Root Tank Id: Not reported
Main Tank: No
Compartment Tank: No
Manifold Tank: Not reported
Commercial: Yes
Regulated: Yes
Other CP Tank: Not reported
Overfill Protection Name: Unknown
Spill Protection Name: Unknown
Leak Detection Name: Not reported
Decode for TCONS_KEY: Not reported
Decode for PCONS_KEY: Unknown
Decode for PSYS_KEY: Unknown

IMD:

Facility ID: 10565
Name: BULL CITY OIL COMPANY
Address: 2014 BROAD ST
City,State,Zip: DURHAM, NC
Date Occurred: 10/5/1992
Submit Date: 7/22/1993
Incident Desc: ENVIRONMENTAL ASSESSMENT OF USTS.
Operator: CARL HARRIS
UST ID: Not reported
Incident ID: Not reported
Initials of UST Regional Contact: Not reported
Regional Office: Not reported
Responsible Party/Company Name: Not reported
Ownership: 4
Responsible Party Contact Name: Not reported
Operation: 6
Responsible Party Mailing Address: Not reported
Responsible Party City,State,Zip: Not reported
Ownership: Private
Operation Type: Commercial
Responsible Party County: Not reported
Source: Leak-underground
Type: GASOLINE/DIESEL
Location: 1
Petroleum Type: Not reported
Date Incident Reported: Not reported
Whether Tank is Commercial or Non Commercial: Not reported
Site Priority: 30E
Whether Tank is Regulated: Not reported
Priority Update: 3/11/2002

Map ID
Direction
Distance
Elevation

MAP FINDINGS

Site

Database(s)

EDR ID Number
EPA ID Number

BULL CITY OIL COMPANY, INC. (Continued)

U001194513

Notice of Regulatory Requirement:	Not reported
Wells Affected:	Not reported
Notice of Violation:	Not reported
Phase 1 or Phase 2:	Not reported
Num Affected:	0
Site Priority:	Not reported
Location:	Facility
Current Risk Condition:	Not reported
Sampled By:	Not reported
Samples Include:	Not reported
Initial reported risk of incident (never changes):	Not reported
7.5 Min Quad:	Not reported
5 Min Quad:	Not reported
Intermediate Condition Present:	Not reported
Latitude:	36.02694444
Longitude:	-78.91472222
Use of Land, Industrial:	Not reported
Corrective Action Plan Selected - up to 5:	Not reported
RBCA:	Not reported
Date Close Review Requested From RP or Owner:	Not reported
Date Case Closed:	Not reported
Extent of Contamination:	Not reported
Number of Supply Wells Located on Property:	Not reported
MTBE in Well Y/N/U Yes, No or Unknown:	Not reported
Facility Phone Number:	Not reported
MTBE in Groundwater Y/N/U Yes, No or Unknown:	Not reported
Date Land Use Restriction Filed:	Not reported
Date Cleanup Initiated:	Not reported
Record Status:	Not reported
RBCA GW Codes:	Not reported
RBCA GW:	Not reported
Pollutant Type Present:	Not reported
Reference Number for Media Disk for Archived Record:	Not reported
RP Owner?:	Not reported
RP Operator?:	Not reported
RP Landowner?:	Not reported
Comments:	Not reported
GW Contam:	Yes, Groundwater Contamination has been detected
Soil Contam:	No
Contact Phone:	919 220-5115
Owner Company:	BULL CITY OIL CO
Operator Address:	2014 BROAD ST
Operator City,State,Zip:	DURHAM, NC 27705-
Operator County:	Not reported
Material:	GASOLINE
Qty Lost 1:	Not reported
Qty Recovered 1:	Not reported
Material:	KEROSINE
Qty Lost:	Not reported
Qty Recovered:	Not reported
Material:	DIESEL
Qty Lost:	Not reported
Qty Recovered 3:	Not reported
Setting:	3
Risk Site:	L
Priority Code:	E
Dem Contact:	MRP

Map ID
 Direction
 Distance
 Elevation

MAP FINDINGS

Site

Database(s)

EDR ID Number
 EPA ID Number

BULL CITY OIL COMPANY, INC. (Continued)

U001194513

Wells Contam: Not reported
 Latitude Number: 360137
 Longitude Number: 785453
 Latitude Decimal: 36.02694444444444
 Longitude Decimal: 78.91472222222222
 GPS: 7
 Agency: DWM

Status:

Facility ID: 10565
 Last Modified: 2011-08-03 00:00:00
 Incident Phase: RE
 NOV Issued: 1993-03-15 00:00:00
 NORR Issued: Not reported
 45 Day Report: Not reported
 Public Meeting Held: Not reported
 Corrective Action Planned: Not reported
 SOC Sighned: Not reported
 Reclassification Report: Not reported
 RS Designation: Not reported
 Closure Request Date: Not reported
 Close-out Report: Not reported

111
 West
 1/4-1/2
 0.481 mi.
 2540 ft.

**POPE RESIDENCE (ROBERT)
 2013 WILSON ST
 DURHAM, NC 27705**

**LUST S109034078
 LUST TRUST N/A**

Relative:
 Higher
 Actual:
 399 ft.

LUST:

Name: POPE RESIDENCE (ROBERT)
 Address: 2013 WILSON ST
 City,State,Zip: DURHAM, NC 27705
 Facility ID: Not reported
 UST Number: RA-5930
 Incident Number: 33479
 Source Type: 3
 Date Reported: 03/11/2008
 Closure Request: Not reported
 Close Out: 03/28/2008
 Level Of Soil Cleanup Achieved: Not reported
 # Of Supply Wells: 0
 Commercial/NonCommercial UST Site: N
 Risk Classification: L
 Risk Class Based On Review: L
 Corrective Action Plan Type: Not reported
 NOV Issue Date: Not reported
 Site Priority: Not reported
 Phase Of LSA Req: Not reported
 Site Risk Reason: Not reported
 Land Use: Not reported
 MTBE: 0
 MTBE1: U
 Flag: 0
 Flag1: 0
 LUR Filed: Not reported
 GPS Confirmed: 90

Map ID
Direction
Distance
Elevation

MAP FINDINGS

Site

Database(s)

EDR ID Number
EPA ID Number

POPE RESIDENCE (ROBERT) (Continued)

S109034078

Current Status: A
RBCA GW: Not reported
PETOPT: 4
RPL: False
CD Num: 441
Reel Num: 120
RPOW: False
RPOP: False
Error Flag: 0
Error Code: N
Valid: False
Testlat: Not reported
Regional Officer Project Mgr: BRH
Company: Not reported
Telephone: 9193828656
5 Min Quad: Not reported

LUST:

ERR Type: Not reported
UST Number: RA-5930
Facility Id: 33479
Date Occurred: 2008-02-29 00:00:00
Date Reported: 2008-03-11 00:00:00
Owner/Operator: Not reported
Ownership: 4
Operation Type: 3
Type: 4
Location: 7
Priority Update: Not reported
Wells Affected Y/N: N
Samples Include: Not reported
7#5 Minute Quad: Y
5 Minute Quad: Not reported
Pirf/Min Soil: Not reported
Release Code: Not reported
Source Code: Not reported
Err Type: 2
Cause: 3
Source: A
UST Number: P

LUST:

Incident Number: 33479
Last Modified: 3/28/2008
Incident Phase: CO
NOV Issued: Not reported
NORR Issued: Not reported
45 Day Report: Not reported
Public Meeting Held: Not reported
SOC Signed: Not reported
Reclassification Report: Not reported
RS Designation: Not reported
Closure Request Date: Not reported
Close-out Report: Not reported

Map ID
Direction
Distance
Elevation

MAP FINDINGS

Site

Database(s)

EDR ID Number
EPA ID Number

POPE RESIDENCE (ROBERT) (Continued)

S109034078

LUST TRUST:

Name: POPE RESIDENCE (ROBERT)
Address: 2013 WILSON ST
City,State,Zip: DURHAM, NC
Facility ID: Not reported
Site ID: 33479
Site Note: Noncommercial; 100% eligible; \$0 deductible.[CGS 8/14/08]
Site Eligible?: True
Commercial Find: 100% Non-Commercial
Priority Rank: Not reported
Deductable Amount: 0
3rd Party Deductable Amt: 0
Sum 3rd Party Amt Applied: 0

AC112
North
1/4-1/2
0.482 mi.
2545 ft.

HERSCHEL CALDWELL
2016 BROAD ST.
DURHAM, NC
Site 2 of 2 in cluster AC

LUST TRUST S105218464
N/A

Relative:
Higher
Actual:
389 ft.

LUST TRUST:

Name: HERSCHEL CALDWELL
Address: 2016 BROAD ST.
City,State,Zip: DURHAM, NC
Facility ID: 0-015489
Site ID: 9526
Site Note: Not reported
Site Eligible?: True
Commercial Find: 100% Commercial
Priority Rank: Low
Deductable Amount: 20000
3rd Party Deductable Amt: 0
Sum 3rd Party Amt Applied: 0

113
ESE
1/4-1/2
0.485 mi.
2562 ft.

DARRAGH PROPERTY (PATRICIA)
1506 N. DUKE STREET
DURHAM, NC 27701

LUST S113813252
LUST TRUST N/A

Relative:
Higher
Actual:
362 ft.

LUST:

Name: DARRAGH PROPERTY (PATRICIA)
Address: 1506 N. DUKE STREET
City,State,Zip: DURHAM, NC 27701
Facility ID: Not reported
UST Number: RA-7215
Incident Number: 39344
Source Type: 3
Date Reported: 05/15/2013
Closure Request: Not reported
Close Out: 09/04/2013
Level Of Soil Cleanup Achieved: S3
Of Supply Wells: 0
Commercial/NonCommercial UST Site: N
Risk Classification: L
Risk Class Based On Review: L

Map ID
Direction
Distance
Elevation

MAP FINDINGS

Site

Database(s)

EDR ID Number
EPA ID Number

DARRAGH PROPERTY (PATRICIA) (Continued)

S113813252

Corrective Action Plan Type:	Not reported
NOV Issue Date:	Not reported
Site Priority:	Not reported
Phase Of LSA Req:	Not reported
Site Risk Reason:	Not reported
Land Use:	RES
MTBE:	0
MTBE1:	N
Flag:	0
Flag1:	0
LUR Filed:	Not reported
GPS Confirmed:	90
Current Status:	C
RBCA GW:	G1
PETOPT:	4
RPL:	False
CD Num:	0
Reel Num:	0
RPOW:	False
RPOP:	False
Error Flag:	0
Error Code:	N
Valid:	False
Testlat:	Not reported
Regional Officer Project Mgr:	SMJ
Company:	Not reported
Telephone:	9192338626
5 Min Quad:	Not reported
LUST:	
ERR Type:	Not reported
UST Number:	RA-7215
Facility Id:	39344
Date Occurred:	2013-05-15 00:00:00
Date Reported:	2013-05-15 00:00:00
Owner/Operator:	Not reported
Ownership:	4
Operation Type:	3
Type:	4
Location:	7
Priority Update:	Not reported
Wells Affected Y/N:	N
Samples Include:	Not reported
7#5 Minute Quad:	Y
5 Minute Quad:	Not reported
Pirf/Min Soil:	Not reported
Release Code:	Not reported
Source Code:	Not reported
Err Type:	3
Cause:	3
Source:	A
UST Number:	P
LUST:	
Incident Number:	39344
Last Modified:	9/4/2013
Incident Phase:	CO

Map ID
 Direction
 Distance
 Elevation

MAP FINDINGS

Site

Database(s)

EDR ID Number
 EPA ID Number

DARRAGH PROPERTY (PATRICIA) (Continued)

S113813252

NOV Issued: Not reported
 NORR Issued: Not reported
 45 Day Report: Not reported
 Public Meeting Held: Not reported
 SOC Signed: Not reported
 Reclassification Report: Not reported
 RS Designation: Not reported
 Closure Request Date: Not reported
 Close-out Report: Not reported

LUST TRUST:

Name: DARRAGH PROPERTY (PATRICIA)
 Address: 1506 N. DUKE STREET
 City,State,Zip: DURHAM, NC
 Facility ID: Not reported
 Site ID: 39344
 Site Note: Noncommercial; 100% eligible; \$0 deductible. Track this as a site that would have been 5K + 10% as this is receiving 100% because of Session Law 2010-154. [CGS 1/15/14]
 Site Eligible?: True
 Commercial Find: 100% Non-Commercial
 Priority Rank: Not reported
 Deductable Amount: 0
 3rd Party Deductable Amt: 0
 Sum 3rd Party Amt Applied: 0

**114
 NW
 1/4-1/2
 0.491 mi.
 2593 ft.**

**PERRON PROPERTY, LOUIS
 1713 MARYLAND AVE.
 DURHAM, NC 27705**

**LUST S11705232
 LUST TRUST N/A**

**Relative:
 Higher
 Actual:
 377 ft.**

LUST:
 Name: PERRON PROPERTY, LOUIS
 Address: 1713 MARYLAND AVE.
 City,State,Zip: DURHAM, NC 27705
 Facility ID: Not reported
 UST Number: RA-7442
 Incident Number: 39562
 Source Type: 3
 Date Reported: 04/23/2014
 Closure Request: Not reported
 Close Out: 05/23/2014
 Level Of Soil Cleanup Achieved: S3
 # Of Supply Wells: 0
 Commercial/NonCommercial UST Site: N
 Risk Classification: U
 Risk Class Based On Review: L
 Corrective Action Plan Type: Not reported
 NOV Issue Date: Not reported
 Site Priority: Not reported
 Phase Of LSA Req: Not reported
 Site Risk Reason: Not reported
 Land Use: RES
 MTBE: 0
 MTBE1: U

Map ID
Direction
Distance
Elevation

MAP FINDINGS

Site

Database(s)

EDR ID Number
EPA ID Number

PERRON PROPERTY, LOUIS (Continued)

S117055232

Flag: 0
Flag1: 0
LUR Filed: Not reported
GPS Confirmed: 31
Current Status: C
RBCA GW: Not reported
PETOPT: 4
RPL: False
CD Num: 0
Reel Num: 0
RPOW: False
RPOP: False
Error Flag: 0
Error Code: N
Valid: False
Testlat: Not reported
Regional Officer Project Mgr: CAM
Company: Not reported
Telephone: 9198190737
5 Min Quad: Not reported

LUST:

ERR Type: Not reported
UST Number: RA-7442
Facility Id: 39562
Date Occurred: 2014-04-23 00:00:00
Date Reported: 2014-04-23 00:00:00
Owner/Operator: Not reported
Ownership: 4
Operation Type: 3
Type: 4
Location: 7
Priority Update: Not reported
Wells Affected Y/N: N
Samples Include: Not reported
7#5 Minute Quad: N
5 Minute Quad: Not reported
Pirf/Min Soil: Not reported
Release Code: Not reported
Source Code: Not reported
Err Type: 2
Cause: 3
Source: A
UST Number: P

LUST:

Incident Number: 39562
Last Modified: 5/23/2014
Incident Phase: CO
NOV Issued: Not reported
NORR Issued: Not reported
45 Day Report: Not reported
Public Meeting Held: Not reported
SOC Signed: Not reported
Reclassification Report: Not reported
RS Designation: Not reported
Closure Request Date: Not reported

Map ID
 Direction
 Distance
 Elevation

MAP FINDINGS

Site

Database(s)

EDR ID Number
 EPA ID Number

PERRON PROPERTY, LOUIS (Continued)

S117055232

Close-out Report: Not reported

LUST TRUST:

Name: PERRON PROPERTY, LOUIS
 Address: 1713 MARYLAND AVE.
 City,State,Zip: DURHAM, NC
 Facility ID: Not reported
 Site ID: 39562
 Site Note: Noncommercial; first apply a \$1,000 deductible then reimburse 90% of subsequent approved costs until a maximum deductible of \$2,000 is reached. Then reimburse at 100%. [CGS 7/29/14]
 Site Eligible?: True
 Commercial Find: 100% Non-Commercial
 Priority Rank: Not reported
 Deductable Amount: 2000
 3rd Party Deductable Amt: 0
 Sum 3rd Party Amt Applied: 0

AD115
SE
1/4-1/2
0.493 mi.
2602 ft.

DEASON PROPERTY (FORMER)
908 WEST KNOX STREET
DURHAM, NC 27701
Site 1 of 2 in cluster AD

LUST **S103717588**
IMD **N/A**

Relative:
Higher
Actual:
357 ft.

LUST:
 Name: DEASON PROPERTY (FORMER)
 Address: 908 WEST KNOX STREET
 City,State,Zip: DURHAM, NC 27701-1516
 Facility ID: Not reported
 UST Number: RA-2917
 Incident Number: 19424
 Source Type: 3
 Date Reported: 05/21/1998
 Closure Request: Not reported
 Close Out: 09/30/1998
 Level Of Soil Cleanup Achieved: Not reported
 # Of Supply Wells: 0
 Commercial/NonCommercial UST Site: N
 Risk Classification: L
 Risk Class Based On Review: L
 Corrective Action Plan Type: Not reported
 NOV Issue Date: Not reported
 Site Priority: E
 Phase Of LSA Req: Not reported
 Site Risk Reason: Not reported
 Land Use: Not reported
 MTBE: 0
 MTBE1: U
 Flag: 0
 Flag1: 0
 LUR Filed: Not reported
 GPS Confirmed: 99
 Current Status: A
 RBCA GW: Not reported
 PETOPT: 4
 RPL: False

Map ID
Direction
Distance
Elevation

MAP FINDINGS

Site

Database(s)

EDR ID Number
EPA ID Number

DEASON PROPERTY (FORMER) (Continued)

S103717588

CD Num: 166
Reel Num: 166
RPOW: False
RPOP: False
Error Flag: 0
Error Code: Y
Valid: False
Testlat: Not reported
Regional Officer Project Mgr: ESR
Company: Not reported
Telephone: 205-881-2476
5 Min Quad: Not reported

LUST:
ERR Type: P
UST Number: RA-2917
Facility Id: 19424
Date Occurred: 1998-03-03 00:00:00
Date Reported: 1999-01-13 00:00:00
Owner/Operator: CHARLES DEASON
Ownership: 4
Operation Type: 3
Type: 4
Location: 7
Priority Update: 1999-03-08 00:00:00
Wells Affected Y/N: Not reported
Samples Include: Not reported
7#5 Minute Quad: Not reported
5 Minute Quad: Not reported
Pirf/Min Soil: Not reported
Release Code: Not reported
Source Code: Min_Soil
Err Type: Not reported
Cause: Not reported
Source: Not reported
UST Number: Not reported

LUST:
Incident Number: 19424
Last Modified: 1/26/1999
Incident Phase: CO
NOV Issued: Not reported
NORR Issued: Not reported
45 Day Report: Not reported
Public Meeting Held: Not reported
SOC Signed: Not reported
Reclassification Report: Not reported
RS Designation: Not reported
Closure Request Date: Not reported
Close-out Report: 10/1/1998

IMD:
Facility ID: 19424
Name: DEASON PROPERTY (FORMER)
Address: 908 WEST KNOX STREET
City,State,Zip: DURHAM, NC

Map ID
Direction
Distance
Elevation

MAP FINDINGS

Site

Database(s)

EDR ID Number
EPA ID Number

DEASON PROPERTY (FORMER) (Continued)

S103717588

Date Occurred:	3/3/1998
Submit Date:	1/13/1999
Incident Desc:	575 GAL #2 FUEL OIL TANK REMOVED; MINOR SOIL CONTAM.-35 PPM; SITE CLOSED
Operator:	CHARLES DEASON
UST ID:	Not reported
Incident ID:	Not reported
Initials of UST Regional Contact:	Not reported
Regional Office:	Not reported
Responsible Party/Company Name:	Not reported
Ownership:	4
Responsible Party Contact Name:	Not reported
Operation:	3
Responsible Party Mailing Address:	Not reported
Responsible Party City,State,Zip:	Not reported
Ownership:	Private
Operation Type:	Residential
Responsible Party County:	Not reported
Source:	Leak-underground
Type:	GASOLINE/DIESEL
Location:	7
Petroleum Type:	Not reported
Date Incident Reported:	Not reported
Whether Tank is Commercial or Non Commercial:	Not reported
Site Priority:	E
Whether Tank is Regulated:	Not reported
Priority Update:	3/8/1999
Notice of Regulatory Requirement:	Not reported
Wells Affected:	Not reported
Notice of Violation:	Not reported
Phase 1 or Phase 2:	Not reported
Num Affected:	Not reported
Site Priority:	Not reported
Location:	Residence
Current Risk Condition:	Not reported
Sampled By:	Not reported
Samples Include:	Not reported
Initial reported risk of incident (never changes):	Not reported
7.5 Min Quad:	Not reported
5 Min Quad:	Not reported
Intermediate Condition Present:	Not reported
Latitude:	36.01305555
Longitude:	-78.90611111
Use of Land, Industrial:	Not reported
Corrective Action Plan Selected - up to 5:	Not reported
RBCA:	Not reported
Date Close Review Requested From RP or Owner:	Not reported
Date Case Closed:	Not reported
Extent of Contamination:	Not reported
Number of Supply Wells Located on Property:	Not reported
MTBE in Well Y/N/U Yes, No or Unknown:	Not reported
Facility Phone Number:	Not reported
MTBE in Groundwater Y/N/U Yes, No or Unknown:	Not reported
Date Land Use Restriction Filed:	Not reported
Date Cleanup Initiated:	Not reported
Record Status:	Not reported
RBCA GW Codes:	Not reported

Map ID
 Direction
 Distance
 Elevation

MAP FINDINGS

Site

Database(s)

EDR ID Number
 EPA ID Number

DEASON PROPERTY (FORMER) (Continued)

S103717588

RBCA GW:	Not reported
Pollutant Type Present:	Not reported
Reference Number for Media Disk for Archived Record:	Not reported
RP Owner?:	Not reported
RP Operator?:	Not reported
RP Landowner?:	Not reported
Comments:	Not reported
GW Contam:	No Groundwater Contamination detected
Soil Contam:	Yes
Contact Phone:	205-881-2476
Owner Company:	Not reported
Operator Address:	15018 DEATON DRIVE
Operator City,State,Zip:	HUNTSVILLE, AL 3712-
Operator County:	Not reported
Material:	#2 FUEL OIL
Qty Lost 1:	Not reported
Qty Recovered 1:	Not reported
Setting:	1
Risk Site:	L
Priority Code:	L
Dem Contact:	ESR
Wells Contam:	Not reported
Latitude Number:	360047
Longitude Number:	785422
Latitude Decimal:	36.0130555555556
Longitude Decimal:	78.9061111111111
GPS:	7
Agency:	DWM
Status:	
Facility ID:	19424
Last Modified:	1999-01-26 00:00:00
Incident Phase:	CO
NOV Issued:	Not reported
NORR Issued:	Not reported
45 Day Report:	Not reported
Public Meeting Held:	Not reported
Corrective Action Planned:	Not reported
SOC Sighned:	Not reported
Reclassification Report:	Not reported
RS Designation:	Not reported
Closure Request Date:	Not reported
Close-out Report:	1998-10-01 00:00:00

AD116
 SE
 1/4-1/2
 0.493 mi.
 2602 ft.

FORMER DEASON PROPERTY
908 W. KNOX STREET
DURHAM, NC
 Site 2 of 2 in cluster AD

LUST TRUST S105219886
 N/A

Relative:
Higher
Actual:
357 ft.

LUST TRUST:	
Name:	FORMER DEASON PROPERTY
Address:	908 W. KNOX STREET
City,State,Zip:	DURHAM, NC
Facility ID:	Not reported
Site ID:	19424
Site Note:	Not reported

Map ID
 Direction
 Distance
 Elevation

MAP FINDINGS

Site

Database(s)

EDR ID Number
 EPA ID Number

FORMER DEASON PROPERTY (Continued)

S105219886

Site Eligible?: True
 Commercial Find: 100% Non-Commercial
 Priority Rank: Not reported
 Deductable Amount: 0
 3rd Party Deductable Amt: 100000
 Sum 3rd Party Amt Applied: 0

117
West
1/4-1/2
0.498 mi.
2630 ft.

HUDSON, FRANCES PROPERTY
2017 WOODROW STREET
DURHAM, NC 27705

LUST S112061287
LUST TRUST N/A

Relative:
Higher
Actual:
389 ft.

LUST:
 Name: HUDSON, FRANCES PROPERTY
 Address: 2017 WOODROW STREET
 City,State,Zip: DURHAM, NC 27705
 Facility ID: Not reported
 UST Number: RA-7044
 Incident Number: 39177
 Source Type: 3
 Date Reported: 05/29/2012
 Closure Request: Not reported
 Close Out: 07/02/2012
 Level Of Soil Cleanup Achieved: S3
 # Of Supply Wells: 0
 Commercial/NonCommercial UST Site: N
 Risk Classification: L
 Risk Class Based On Review: L
 Corrective Action Plan Type: Not reported
 NOV Issue Date: Not reported
 Site Priority: Not reported
 Phase Of LSA Req: Not reported
 Site Risk Reason: Not reported
 Land Use: RES
 MTBE: 0
 MTBE1: N
 Flag: 0
 Flag1: 0
 LUR Filed: Not reported
 GPS Confirmed: 90
 Current Status: C
 RBCA GW: G1
 PTOPT: 4
 RPL: False
 CD Num: 0
 Reel Num: 0
 RPOW: False
 RPOP: False
 Error Flag: 0
 Error Code: N
 Valid: True
 Testlat: Not reported
 Regional Officer Project Mgr: WER
 Company: Not reported
 Telephone: 7046557356
 5 Min Quad: Not reported

Map ID
Direction
Distance
Elevation

MAP FINDINGS

Site

Database(s)

EDR ID Number
EPA ID Number

HUDSON, FRANCES PROPERTY (Continued)

S112061287

LUST:

ERR Type: Not reported
UST Number: RA-7044
Facility Id: 39177
Date Occurred: 2012-05-29 00:00:00
Date Reported: 2012-05-29 00:00:00
Owner/Operator: Not reported
Ownership: 4
Operation Type: 3
Type: 4
Location: 7
Priority Update: Not reported
Wells Affected Y/N: N
Samples Include: Not reported
7#5 Minute Quad: Y
5 Minute Quad: Not reported
Pirf/Min Soil: Not reported
Release Code: Not reported
Source Code: Not reported
Err Type: 2
Cause: 3
Source: A
UST Number: P

LUST:

Incident Number: 39177
Last Modified: 7/2/2012
Incident Phase: CO
NOV Issued: Not reported
NORR Issued: Not reported
45 Day Report: Not reported
Public Meeting Held: Not reported
SOC Signed: Not reported
Reclassification Report: Not reported
RS Designation: Not reported
Closure Request Date: Not reported
Close-out Report: Not reported

LUST TRUST:

Name: HUDSON, FRANCES PROPERTY
Address: 2017 WOODROW STREET
City,State,Zip: DURHAM, NC
Facility ID: Not reported
Site ID: 39177
Site Note: Noncommercial; 100% eligible; \$0 deductible. Track this as a site that would have been 5K + 10% as this is receiving 100% because of Session Law 2010-154. [CGS 10/9/12]
Site Eligible?: True
Commercial Find: 100% Non-Commercial
Priority Rank: Not reported
Deductable Amount: 0
3rd Party Deductable Amt: 0
Sum 3rd Party Amt Applied: 0

Map ID
Direction
Distance
Elevation

MAP FINDINGS

Site

Database(s)

EDR ID Number
EPA ID Number

118
SW
1/2-1
0.906 mi.
4786 ft.

BURLINGTON INDUSTRIES (FORMER)
WEST MAIN ST
DURHAM, NC 27705

SHWS **S104157076**
LAST **N/A**
IMD

Relative:
Higher
Actual:
404 ft.

SHWS:
Name: BURLINGTON INDUSTRIES (FORMER)
Address: WEST MAIN ST
City,State,Zip: DURHAM, NC
EPAID: NONCD0001404
Lat/Longitude: 36.00821 / -78.92681
Geolocation Method: ON SCREEN PLACEMENT ON GEOREFERENCED MAP

[Click here to access the North Carolina DEQ records for this facility:](#)

LAST:

Name: BURLINGTON INDUSTRIES (FORMER)
Address: WEST MAIN ST
City,State,Zip: DURHAM, NC 27705
Facility ID: Not reported
UST Number: RA-20604
Incident Number: 20604
Contamination Type: GW
Source Type: 19
Product Type: N
Date Reported: 04/30/1999
Date Occur: 04/30/1999
Cleanup: Not reported
Closure Request: Not reported
Close Out: Not reported
Level Of Soil Cleanup Achieved: Not reported
Tank Regulated Status: Not reported
Of Supply Wells: 0
Commercial/NonCommercial UST Site: Not reported
Risk Classification: Not reported
Risk Class Based On Review: U
Corrective Action Plan Type: Not reported
NOV Issue Date: Not reported
NORR Issue Date: Not reported
Site Priority: 30
Phase Of LSA Req: Not reported
Site Risk Reason: Not reported
Land Use: Not reported
MTBE: No
MTBE1: Unknown
Flag: No
Flag1: No
LUR Filed: Not reported
Release Detection: 0
Current Status: C
RBCA GW: Not reported
PETOPT: Not reported
RPL: False
CD Num: 0
Reel Num: 0
RPOW: False
RPOP: False
Error Flag: 0

Map ID
Direction
Distance
Elevation

MAP FINDINGS

Site

Database(s)

EDR ID Number
EPA ID Number

BURLINGTON INDUSTRIES (FORMER) (Continued)

S104157076

Error Code: Not reported
Valid: False
Lat/Long: Not reported
Lat/Long Decimal: 36.01361 -78.93165
Testlat: Not reported
Regional Officer Project Mgr: Not reported
Region: RAL
Company: BURLINGTON INDUSTRIES INC
Contact Person: MIKE GARLICK
Telephone: Not reported
RP Address: PO BOX 21207
RP City,St,Zip: GREENSBORO, NC
RP County: Not reported
Comments: LOW CONCENTRATIONS OF SOLVENT AND SEMI-VOLATILES IN GROUNDWATER
PROBABLY THE RESULT OF PREVIOUS MANUFACTURING PROCESSES. NO
THREATENED RECEPTORS. "L" CAP APPROVAL RECOMMENDED BY REB ON
11/1/2000. CAP APPROVED BY DIRECTOR ON 12/13/2000.
5 Min Quad: Not reported

PIRF:

Facility Id: 20604
Date Occurred: Not reported
Date Reported: Not reported
Description Of Incident: Not reported
Owner/Operator: Not reported
Ownership: 5
Operation Type: 7
Type: Not reported
Location: Not reported
Site Priority: 30E
Priority Update: Not reported
Wells Affected Y/N: N
Wells Affected Number: 0
Samples Taken By: Not reported
Samples Include: Not reported
7#5 Min Quad: Not reported
5 Min Quad: Not reported
Pirf/Min Soil: Not reported
Release Code: Not reported
Cause: Not reported
Source: Not reported
Source Type: 1

Last Modified: 3/21/2006
Incident Phase: RE
NOV Issued: Not reported
NORR Issued: Not reported
45 Day Report: Not reported
Public Meeting Held: Not reported
Corrective Action Planned: Not reported
SOC Signed: Not reported
Reclassification Report: Not reported
RS Designation: Not reported
Closure Request Date: Not reported
Close-out Report: Not reported

IMD:

Map ID
Direction
Distance
Elevation

MAP FINDINGS

Site

Database(s)

EDR ID Number
EPA ID Number

BURLINGTON INDUSTRIES (FORMER) (Continued)

S104157076

Facility ID:	3331
Name:	BURLINGTON INDUSTRIES 87
Address:	WEST MAIN ST.
City,State,Zip:	DURHAM, NC
Date Occurred:	1/5/1987
Submit Date:	1/7/1987
Incident Desc:	WHILE REMOVING AN OLD UST CONTAM. EARTH WAS EN- COUNTERED.
Operator:	Not reported
UST ID:	Not reported
Incident ID:	Not reported
Initials of UST Regional Contact:	Not reported
Regional Office:	Not reported
Responsible Party/Company Name:	Not reported
Ownership:	4
Responsible Party Contact Name:	Not reported
Operation:	5
Responsible Party Mailing Address:	Not reported
Responsible Party City,State,Zip:	Not reported
Ownership:	Private
Operation Type:	Industrial
Responsible Party County:	Not reported
Source:	Leak-underground
Type:	GASOLINE/DIESEL
Location:	1
Petroleum Type:	Not reported
Date Incident Reported:	Not reported
Whether Tank is Commercial or Non Commercial:	Not reported
Site Priority:	Not reported
Whether Tank is Regulated:	Not reported
Priority Update:	Not reported
Notice of Regulatory Requirement:	Not reported
Wells Affected:	No
Notice of Violation:	Not reported
Phase 1 or Phase 2:	Not reported
Num Affected:	0
Site Priority:	Not reported
Location:	Facility
Current Risk Condition:	Not reported
Sampled By:	5
Samples Include:	Not reported
Initial reported risk of incident (never changes):	Not reported
7.5 Min Quad:	Not reported
5 Min Quad:	Not reported
Intermediate Condition Present:	Not reported
Latitude:	36.00777777
Longitude:	-78.925
Use of Land, Industrial:	Not reported
Corrective Action Plan Selected - up to 5:	Not reported
RBCA:	Not reported
Date Close Review Requested From RP or Owner:	Not reported
Date Case Closed:	Not reported
Extent of Contamination:	Not reported
Number of Supply Wells Located on Property:	Not reported
MTBE in Well Y/N/U Yes, No or Unknown:	Not reported
Facility Phone Number:	Not reported
MTBE in Groundwater Y/N/U Yes, No or Unknown:	Not reported
Date Land Use Restriction Filed:	Not reported

Map ID
Direction
Distance
Elevation

MAP FINDINGS

Site

Database(s)

EDR ID Number
EPA ID Number

BURLINGTON INDUSTRIES (FORMER) (Continued)

S104157076

Date Cleanup Initiated: Not reported
Record Status: Not reported
RBCA GW Codes: Not reported
RBCA GW: Not reported
Pollutant Type Present: Not reported
Reference Number for Media Disk for Archived Record: Not reported
RP Owner?: Not reported
RP Operator?: Not reported
RP Landowner?: Not reported
Comments: Not reported
GW Contam: No Groundwater Contamination detected
Soil Contam: Yes
Contact Phone: Not reported
Owner Company: BURLINGTON INDUSTRIES
Operator Address: PO BOX 21207
Operator City,State,Zip: GREENSBORO, NC 27420-
Operator County: Not reported
Material: GASOLINE
Qty Lost 1: Not reported
Qty Recovered 1: UNK
Setting: 2
Risk Site: Not reported
Priority Code: Not reported
Dem Contact: STA
Wells Contam: Not reported
Latitude Number: 360028
Longitude Number: 785530
Latitude Decimal: 36.00777777777778
Longitude Decimal: 78.925
GPS: NOD
Agency: DWM

Status:

Facility ID: 3331
Last Modified: 1988-08-15 00:00:00
Incident Phase: CO
NOV Issued: Not reported
NORR Issued: Not reported
45 Day Report: Not reported
Public Meeting Held: Not reported
Corrective Action Planned: Not reported
SOC Sighned: Not reported
Reclassification Report: Not reported
RS Designation: Not reported
Closure Request Date: Not reported
Close-out Report: Not reported

Facility ID: 20604
Name: BURLINGTON INDUSTRIES (FORMER)
Address: WEST MAIN ST
City,State,Zip: DURHAM, NC
Date Occurred: 4/30/1999
Submit Date: 10/4/1999
Incident Desc: LOW CONCENTRATIONS OF SOLVENT AND SEMI-VOLATILES IN GROUNDWATER
PROBABLY THE RESULT OF PREVIOUS MANUFACTURING PROCESSES. NO THREATENED
RECEPTORS. "L" CAP APPROVA
Operator: GARLICK, MIKE

Map ID
Direction
Distance
Elevation

MAP FINDINGS

Site

Database(s)

EDR ID Number
EPA ID Number

BURLINGTON INDUSTRIES (FORMER) (Continued)

S104157076

UST ID:	Not reported
Incident ID:	Not reported
Initials of UST Regional Contact:	Not reported
Regional Office:	Not reported
Responsible Party/Company Name:	Not reported
Ownership:	5
Responsible Party Contact Name:	Not reported
Operation:	7
Responsible Party Mailing Address:	Not reported
Responsible Party City,State,Zip:	Not reported
Ownership:	Federal
Operation Type:	Mining
Responsible Party County:	Not reported
Source:	Spill-surface
Type:	OTHER INORGANICS
Location:	Not reported
Petroleum Type:	Not reported
Date Incident Reported:	Not reported
Whether Tank is Commercial or Non Commercial:	Not reported
Site Priority:	Not reported
Whether Tank is Regulated:	Not reported
Priority Update:	Not reported
Notice of Regulatory Requirement:	Not reported
Wells Affected:	No
Notice of Violation:	Not reported
Phase 1 or Phase 2:	Not reported
Num Affected:	0
Site Priority:	Not reported
Location:	Not reported
Current Risk Condition:	Not reported
Sampled By:	Not reported
Samples Include:	Not reported
Initial reported risk of incident (never changes):	Not reported
7.5 Min Quad:	Not reported
5 Min Quad:	Not reported
Intermediate Condition Present:	Not reported
Latitude:	Not reported
Longitude:	Not reported
Use of Land, Industrial:	Not reported
Corrective Action Plan Selected - up to 5:	Not reported
RBCA:	Not reported
Date Close Review Requested From RP or Owner:	Not reported
Date Case Closed:	Not reported
Extent of Contamination:	Not reported
Number of Supply Wells Located on Property:	Not reported
MTBE in Well Y/N/U Yes, No or Unknown:	Not reported
Facility Phone Number:	Not reported
MTBE in Groundwater Y/N/U Yes, No or Unknown:	Not reported
Date Land Use Restriction Filed:	Not reported
Date Cleanup Initiated:	Not reported
Record Status:	Not reported
RBCA GW Codes:	Not reported
RBCA GW:	Not reported
Pollutant Type Present:	Not reported
Reference Number for Media Disk for Archived Record:	Not reported
RP Owner?:	Not reported
RP Operator?:	Not reported

Map ID
 Direction
 Distance
 Elevation

MAP FINDINGS

Site

Database(s)

EDR ID Number
 EPA ID Number

BURLINGTON INDUSTRIES (FORMER) (Continued)

S104157076

RP Landowner?:	Not reported
Comments:	Not reported
GW Contam:	Yes, Groundwater Contamination has been detected
Soil Contam:	Not reported
Contact Phone:	336-379-2941
Owner Company:	BURLINGTON INDUSTRIES INC
Operator Address:	PO BOX 21207
Operator City,State,Zip:	GREENSBORO, NC 336-379-2941
Operator County:	Not reported
Material:	Not reported
Qty Lost 1:	Not reported
Qty Recovered 1:	Not reported
Setting:	Not reported
Risk Site:	Not reported
Priority Code:	E
Dem Contact:	REB
Wells Contam:	Not reported
Latitude Number:	Not reported
Longitude Number:	Not reported
Latitude Decimal:	Not reported
Longitude Decimal:	Not reported
GPS:	EST
Agency:	DWQ

119
 SE
 1/2-1
 0.950 mi.
 5018 ft.

DURHAM MAIN SUBSTATION
947 WASHINGTON ST
DURHAM, NC

SHWS S128588109
N/A

Relative:
Higher
Actual:
361 ft.

SHWS:
 Name: DURHAM MAIN SUBSTATION
 Address: 947 WASHINGTON ST
 City,State,Zip: DURHAM, NC
 EPAID: NONCD0003194
 Lat/Longitude: 36.00849 / -78.90118
 Geolocation Method: ON SCREEN PLACEMENT ON GEOREFERENCED MAP

[Click here to access the North Carolina DEQ records for this facility:](#)

Count: 3 records.

ORPHAN SUMMARY

City	EDR ID	Site Name	Site Address	Zip	Database(s)
DURHAM	S128648771	TOBACCO WAREHOUSES	2000 BLOCK BROAD ST	27701	LUST
DURHAM	S105217865	CITGO FOOD MART	EAST CLUB BOULEVARD		LUST TRUST
DURHAM	1004376295	DUKE HOMESTEAD HISTORIC SITE	DUKE HOMESTEAD ROAD		LUST TRUST

EDR ZIP Code Scan Report

ZIP	EDR-ID	Facility ID	Name	Address	Map/Dir/Dist	City	State	Databases
** - Indicates location may or may not be in requested radius. Site has not been assigned a latitude/longitude coordinate. Further review recommended.								
27701	1014941623				**	DURHAM	NC	DOT OPS
27701	1009651588	110027385648	LITTLE RIVER LAKE BOAT HOUSE		**	DURHAM	NC	FINDS
27701	1009653232	110027387502	WEST POINT ON ENO AMPHITHEATRE		**	DURHAM	NC	FINDS
27701	S112338212		128 / 132 HUNT STREET	128 & 132 HUNT STREET		DURHAM	NC	
27701	S110986979		128 / 132 HUNT STREET	128 & 132 HUNT STREET		DURHAM	NC	
27701	2010106842		AT 3215 HIGHWAY 70	AT 3215 HIGHWAY 70	**	DURHAM	NC	HMIRS
27701	1021525819		ROUGEMONT TIRE SALES	HWY 501	**	DURHAM	NC	EDR Historical Auto Stations
27701	1000460158	WVD988774162	FLOWERS BAKING CO OF WEST VIRGINIA/	RTE 52N	**	BLUEFIELD	WV	RCRA-NonGen
27701	U001202152	0-025056	READY MIXED CONCRETE PLANT 17	HIGHWAY 55		DURHAM	NC	UST
27701	1026434528	110070789493	802 & 808 EAST PETTIGREW STREET	802 & 808 EAST PETTIGREW STREET	**	DURHAM	NC	FINDS
27701	1026109939		802 & 808 EAST PETTIGREW STREET	802 & 808 EAST PETTIGREW STREET	**	DURHAM	NC	US BROWNFIELDS
27701	S109164521		MCLEOD PROPERTY (RANDELL)	1601 ACADIA STREET		DURHAM	NC	LUST TRUST, INST CONTROL, LUST
27701	S109034054		MOGILNICKI PROPERTY (RUTH)	1607 ACADIA STREET		DURHAM	NC	LUST TRUST, LUST
27701	1012105863	110038978666	MCCARTHY IMPROVEMENT COMPANY IN	7011 ALBERT PICK ROAD		DURHAM	NC	FINDS
27701	1014205027		FRIENDLY CITY EXXON	100 ALSTON AVE S		DURHAM	NC	EDR Historical Auto Stations
27701	1021242453		FRIENDLY CITY EXXON	100 S ALSTON AVE		DURHAM	NC	EDR Historical Auto Stations
27701	1007711177	110018677733	COLLINS EXXON	100 SOUTH ALSTON AVENUE		DURHAM	NC	FINDS
27701	U003160597	0-202117	COLLINS EXXON INC	100 SOUTH ALSTON AVENUE		DURHAM	NC	LUST, UST
27701	1020371915		ALSTON AVENUE AMOCO	1002 N ALSTON AV		DURHAM	NC	EDR Historical Auto Stations
27701	1012191363	110038394831	COLLINS EXXON	101 SOUTH ALSTON		DURHAM	NC	ICIS, FINDS
27701	U003136497	0-016857	STREET MAINT.-CITY OF DURHAM	1100 NORTH ALSTON AVENUE		DURHAM	NC	UST
27701	1007724628	110018812686	STREET MAINT.-CITY OF DURHAM	1100 NORTH ALSTON AVENUE		DURHAM	NC	FINDS
27701	1024456634		SIGN AND SIGNAL SHOP	1200 N ALSTON AVENUE		DURHAM	NC	US BROWNFIELDS
27701	1024365617	110070261979	SIGN AND SIGNAL SHOP	1200 N ALSTON AVENUE		DURHAM	NC	FINDS
27701	S105120563	85793	DURHAM SIGNAL AND SIGN SHOP	1200 NORTH ALSTON AVENUE		DURHAM	NC	IMD
27701	S130367405		NCCU SCHOOL OF BUSINESS	1206 S. ALSTON AVENUE		DURHAM	NC	NPDES
27701	S129076776		KHOMENKO PROPERTY (OLGA)	1317 S. ALSTON AVE		DURHAM	NC	LUST
27701	1014206112		SERVICE DISTRIBUTING CO GAS STA	203 ALSTON AVE N		DURHAM	NC	EDR Historical Auto Stations
27701	1014206308		BATES GULF SERVICE	308 ALSTON AVE S		DURHAM	NC	EDR Historical Auto Stations
27701	U003136294	0-016174	FREEWAY FAMILY FARE #120	308 SOUTH ALSTON AVENUE		DURHAM	NC	LUST TRUST, INST CONTROL, IMD, LUST, UST
27701	1007702786	110018593789	BOB S BP	308 SOUTH ALSTON AVENUE		DURHAM	NC	FINDS
27701	S106936629	87393	BOBS SERVICE GARAGE	309 SOUTH ALSTON AVENUE		DURHAM	NC	IMD
27701	1014206310		BURTON EXXON SERVICE CENTER	602 ALSTON AVE S		DURHAM	NC	EDR Historical Auto Stations
27701	U004360469		ALSTON AVENUE MINI MART	602 S ALSTON AVE.		DURHAM	NC	UST
27701	U001202044	0-024899	EXXON R/S #45383	602 S ALSTON AVE.		DURHAM	NC	UST
27701	1007700554	110018571455	EXXON R/S #45383	6025 ALSTON AVENUE		DURHAM	NC	FINDS
27701	1014204699		CAROCO SERVICE STATION	702 ALSTON AVE N		DURHAM	NC	EDR Historical Auto Stations
27701	1021239532		B P CONVENIENCE CENTER	702 N ALSTON AVE		DURHAM	NC	EDR Historical Auto Stations
27701	1007711081	110018676770	CAROCO NO 1	702 NORTH ALSTON AVENUE		DURHAM	NC	FINDS
27701	U001187452	0-002188	CAROCO 1 155	702 NORTH ALSTON AVENUE		DURHAM	NC	UST
27701	1014203539		RITE WAY LAUNDRY & DRY CLEANERS	706 ALSTON AVE N		DURHAM	NC	EDR Historical Cleaners
27701	1014203674		TERRYS ONE HOUR MARTINIZING	710 ALSTON AVE S		DURHAM	NC	EDR Historical Cleaners
27701	1018549186		PARK VIEW CLEANERS	710 S ALSTON AV		DURHAM	NC	EDR Historical Cleaners
27701	U003136260	0-016059	EVANS M/M 2	710 SOUTH ALSTON AVENUE		DURHAM	NC	INST CONTROL, LUST, UST
27701	1011581358	110018592502	EVANS M/M #2	710 SOUTH ALSTON AVENUE		DURHAM	NC	ICIS, FINDS
27701	1007706722	110018633148	DURHAM STREET MAINT NCE DIVISION	ALSTON AVENUE GILBERT STREET		DURHAM	NC	FINDS
27701	S105043106	16717	RITE WAY LAUNDRY & DRY CLEANERS	1212 ANGIER AVE		DURHAM	NC	DRYCLEANERS, IMD, LUST
27701	1016609480	110045011429	PLUMMER PROPERTIES 1302 ANGIER AV	1302 ANGIER AVE.		DURHAM	NC	FINDS
27701	1015922828		PLUMMER PROPERTIES 1302 ANGIER AV	1302 ANGIER AVE.		DURHAM	NC	US BROWNFIELDS
27701	1016086937	110041263405	PLUMMER PROPERTIES 1304 ANGIER AV	1304 ANGIER AVE		DURHAM	NC	FINDS
27701	1014949323		PLUMMER PROPERTIES 1304 ANGIER AV	1304 ANGIER AVE		DURHAM	NC	US BROWNFIELDS
27701	1014205110		PDA CENTRAL PUMP & MOTOR	1309 ANGIER AVE		DURHAM	NC	EDR Historical Auto Stations
27701	1016646509	110004015574	STANLEY ENVIRONMENTAL	1404 ANGIER AVE		DURHAM	NC	FINDS
27701	1026761824		STANLEY ENVIRONMENTAL	1404 ANGIER AVE		DURHAM	NC	
27701	1026833136	NCR000178541	STANLEY ENVIRONMENTAL	1404 ANGIER AVE		DURHAM	NC	RCRA-NonGen
27701	1021530074		MY TALLER AUTO REPAIR	1404 ANGIER AVE		DURHAM	NC	EDR Historical Auto

EDR ZIP Code Scan Report

ZIP	EDR-ID	Facility ID	Name	Address	Map/Dir/Dist	City	State	Databases
27701	1004744523	NCD000825539	UNITY OIL CO	1404 ANGIER AVE		DURHAM	NC	Stations
27701	1016642147	110040721760	FORMER GREEN OIL SITE	1404 ANGIER STREET		DURHAM	NC	RCRA-NonGen
27701	1012230693		FORMER GREEN OIL SITE	1404 ANGIER STREET		DURHAM	NC	FINDS
27701	1020266969		PAGES FOOD CENTER	2929 ANGIER AVENUE		DURHAM	NC	US BROWNFIELDS EDR Historical Auto
27701	1014203268		SHAW ABE THE HATTER VALET SHOP	915 ANGIER AVE		DURHAM	NC	Stations
27701	U003766220	0-036282	E1-UNITED	4319 APEX HWY (NC HWY 55)		DURHAM	NC	EDR Historical Cleaners
27701	S120840757		KOELLING RESIDENCE, JOSEPH	908 ARNETTE AVE		DURHAM	NC	LUST TRUST, LUST, UST
27701	S126204904		CAMPBELL PROPERTY (TONY)	5019 AUTUMN DRIVE		DURHAM	NC	IMD
27701	1014205630		AAMCO AUTOMATIC TRANSMISSIONS	1214 AVONDALE DR		DURHAM	NC	LUST EDR Historical Auto
27701	1000177945	NCD981759764	T & J MCCORKLE SIGN INC	1214 AVONDALE DR		DURHAM	NC	Stations
27701	1016661770	110004025153	T & J MCCORKLE SIGN INC	1214 AVONDALE DR		DURHAM	NC	RCRA-NonGen
27701	U003144727	0-015487	SEVEN ELEVEN STORE 1054-11941	1401 AVONDALE DRIVE @ EDWARDS ST		DURHAM	NC	FINDS
27701	1007716501	110018731167	SEVEN ELEVEN STORE 1054-11941	1401 AVONDALE DRIVE @ EDWARDS ST		DURHAM	NC	UST
27701	1020207609		CHARLIES TRANSMISSION	1407 AVONDALE DR STE A2		DURHAM	NC	FINDS EDR Historical Auto
27701	1014205326		RIPPYS GARAGE	1413 AVONDALE DR		DURHAM	NC	Stations
27701	1014204055		GODWINS 1 85 AMOCO	2100 AVONDALE DR		DURHAM	NC	EDR Historical Auto
27701	1014204020		I EIGHTY FIVE AMOCO CONVENIENCE ST	2108 AVONDALE DR		DURHAM	NC	Stations
27701	1015922852		TUCKER PROPERTIES 506 BACON ST.	506 BACON ST.		DURHAM	NC	EDR Historical Auto
27701	1016655074	110045011660	TUCKER PROPERTIES 506 BACON ST.	506 BACON ST.		DURHAM	NC	Stations
27701	1015922851		TUCKER PROPERTIES 510 BACON ST.	510 BACON ST.		DURHAM	NC	US BROWNFIELDS
27701	1016648662	110045011651	TUCKER PROPERTIES 510 BACON ST.	510 BACON ST.		DURHAM	NC	FINDS
27701	1016615987	110045011642	TUCKER PROPERTIES 512 BACON ST.	512 BACON ST.		DURHAM	NC	FINDS
27701	1015922850		TUCKER PROPERTIES 512 BACON ST.	512 BACON ST.		DURHAM	NC	US BROWNFIELDS
27701	S106022508	86685	BARNES AVENUE (509)	509 BARNES AVENUE		DURHAM	NC	IMD
27701	1016672902	110045011599	TUCKER PROPERTIES 405 BERNICE ST	405 BERNICE ST		DURHAM	NC	FINDS
27701	1015922845		TUCKER PROPERTIES 405 BERNICE ST	405 BERNICE ST		DURHAM	NC	US BROWNFIELDS
27701	1016629103	110045011606	TUCKER PROPERTIES 407 BERNICE ST.	407 BERNICE ST.		DURHAM	NC	FINDS
27701	1015922846		TUCKER PROPERTIES 407 BERNICE ST.	407 BERNICE ST.		DURHAM	NC	US BROWNFIELDS
27701	1015922847		TUCKER PROPERTIES 409 BERNICE ST.	409 BERNICE ST.		DURHAM	NC	US BROWNFIELDS
27701	1016648661	110045011615	TUCKER PROPERTIES 409 BERNICE ST.	409 BERNICE ST.		DURHAM	NC	FINDS
27701	98464099			BETWEEN 807 WEST TRINITY	**	DURHAM	NC	ERNS
27701	S128650216		SEMANS PROPERTY (JAMES)	1415 BIVINS STREET		DURHAM	NC	LUST
27701	1007725344	110018819849	LAKWOOD CENTRAL OFFICE	2000 BIVINS STREET		DURHAM	NC	FINDS
27701	U001199958	0-021618	LAKWOOD CENTRAL OFFICE	2000 BIVINS STREET		DURHAM	NC	UST
27701	1016664019	110045011483	PLUMMER PROPERTIES 204 S. BLACKNAI	204 S. BLACKNALL ST.		DURHAM	NC	FINDS
27701	1015922834		PLUMMER PROPERTIES 204 S. BLACKNAI	204 S. BLACKNALL ST.		DURHAM	NC	US BROWNFIELDS
27701	U003563103	0-026023	SWIFT INDEPENDENT PACKING CO.	205 BLACKWELL STREET		DURHAM	NC	LUST, UST
27701	1007724205	110018808450	SWIFT INDEPENDENT PACKING CO.	205 BLACKWELL STREET		DURHAM	NC	FINDS
27701	1009217716	NC0991302795	AMERICAN TOBACCO - OLD BULL	300 BLACKWELL ST		DURHAM	NC	RCRA-NonGen
27701	2020270459			300 BLACKWELL STREET		DURHAM	NC	ERNS
27701	1009217717	NC0991302796	AMERICAN TOBACCO - LUCKY STRIKE BU	310 BLACKWELL STREET		DURHAM	NC	RCRA-NonGen
27701	1009318696	110024445288	AMERICAN TOBACCO - LUCKY STRIKE BU	310 BLACKWELL STREET		DURHAM	NC	FINDS
27701	1009318697	110024445304	AMERICAN TOBACCO - NOELL	312 BLACKWELL ST		DURHAM	NC	FINDS
27701	1009217718	NC0991302797	AMERICAN TOBACCO - NOELL	312 BLACKWELL ST		DURHAM	NC	RCRA-NonGen
27701	S111161299		POWER HOUSE	320 BLACKWELL STREET		DURHAM	NC	INST CONTROL, LUST
27701	S107405367	87435	AMERICAN TOBACCO	BLACKWELL AND PETTIGREW STREET		DURHAM	NC	IMD
27701	U003179322	0-035512	NORTH POINTE PROJECT	2000 BLOCK OF BROAD STREET		DURHAM	NC	UST
27701	1007716758	110018733744	NORTH POINTE PROJECT	2000 BLOCK OF BROAD STREET	**	DURHAM	NC	FINDS
27701	S128649751		SERVICES COMPLEX - SURFACE PARKIN	500 BLOCK E. MAIN STREET	**	DURHAM	NC	LUST
27701	S127491593		DURHAM CO. HUMAN SERVICES PARKIN	500 BLOCK E. MAIN STREET	**	DURHAM	NC	IMD
27701	S128649750		SERVICES COMPLEX - SURFACE PARKIN	500 BLOCK E. MAIN STREET	**	DURHAM	NC	LUST
27701	S128649749		SERVICES COMPLEX - SURFACE PARKIN	500 BLOCK E. MAIN STREET	**	DURHAM	NC	LUST
27701	S128649753		SERVICES COMPLEX - SURFACE PARKIN	500 BLOCK E. MAIN STREET	**	DURHAM	NC	LUST
27701	S128649752		SERVICES COMPLEX - SURFACE PARKIN	500 BLOCK E. MAIN STREET	**	DURHAM	NC	LUST
27701	1026648717		UNIVERSITY FORD	P.O. BOX 3576	**	DURHAM	NC	PRP
27701	1015931441	110045011900	DCM 103 BROADWAY ST	103 BROADWAY ST		DURHAM	NC	FINDS
27701	1014933305		DCM 103 BROADWAY ST	103 BROADWAY ST		DURHAM	NC	US BROWNFIELDS
27701	1015931442	110045011919	DCM 107 BROADWAY ST	107 BROADWAY ST		DURHAM	NC	FINDS
27701	1014933306		DCM 107 BROADWAY ST	107 BROADWAY ST		DURHAM	NC	US BROWNFIELDS
27701	1014933307		DCM 109 BROADWAY ST	109 BROADWAY ST		DURHAM	NC	US BROWNFIELDS
27701	1015931443	110045011928	DCM 109 BROADWAY ST	109 BROADWAY ST		DURHAM	NC	FINDS
27701	1014204358		JOES TRUCK SHOP ENGINE REPR	120 BROADWAY ST		DURHAM	NC	EDR Historical Auto
27701	U001202563	0-025739	EQUIPMENT MAINTENANCE INC.	120 BROADWAY ST.		DURHAM	NC	Stations NPDES, IMD, LUST, UST

EDR ZIP Code Scan Report

ZIP	EDR-ID	Facility ID	Name	Address	Map/Dir/Dist	City	State	Databases
27701	1007705570	110018621641	EQUIPMENT MAINTENANCE INCORPORATED	120 BROADWAY ST.		DURHAM	NC	FINDS
27701	S120917832		DURTY BULL BREWING COMPANY	206 BROADWAY ST		DURHAM	NC	NPDES
27701	U003562647	0-015799	THOS. SOMERVILLE CO.	213 BROADWAY STREET		DURHAM	NC	LUST, UST
27701	1007695570	110018521526	THOS. SOMERVILLE CO.	213 BROADWAY STREET		DURHAM	NC	FINDS
27701	U001196853	0-016810	DONS PLUMBING CO.	214 BROADWAY STREET		DURHAM	NC	UST
27701	1007699843	110018564347	DONS PLUMBING CO.	214 BROADWAY STREET		DURHAM	NC	FINDS
27701	S123569348		106 N BUCHANAN BLVD RESIDENTIAL GE	106 N BUCHANAN BLVD		DURHAM	NC	UIC
27701	1009599338	110025201662	LIGGETT GROUP LLC INACTIVE	114 S. BUCHANAN BOULEVARD		DURHAM	NC	FINDS
27701	1014202960		TERRYS ONE HOUR MARTINIZING	1207 BUCHANAN BLVD N	D, SE, 1/8 - 1/4	DURHAM	NC	EDR Historical Cleaners
27701	S127148595		KING'S DAUGHTERS INN	204 NORTH BUCHANAN BLVD		DURHAM	NC	LUST
27701	1009405198	110024936060	CAUDLE, GORDAN R	406 NORTH BUCHANAN BOULEVARD		DURHAM	NC	FINDS
27701	S117330139		610 NORTH BUCHANAN BOULEVARD	610 N BUCHANAN BLVD		DURHAM	NC	UIC
27701	S115705368		919 BUCHANAN (HAMLETT SERVICES)	919 NORTH BUCHANAN BOULEVARD	P, South, 1/4 - 1/2	DURHAM	NC	INST CONTROL, LUST
27701	S114020653		FUNG PROPERTY (HSU)	1113 CAMDEN AVENUE		DURHAM	NC	LUST TRUST, LUST
27701	1016611564	110004031413	UNIVERSITY FORD ISUZU INC BODY SHO	600 CARR ST BOX 3576		DURHAM	NC	FINDS
27701	U003136135	0-015668	UNIVERSITY FORD, INC.	600 CARR STREET		DURHAM	NC	UST
27701	1016637833	110004014897	ARMY RESERVE -CENTER (DURHAM 1)	1228 CARROL ST		DURHAM	NC	RCRA-NonGen, FINDS
27701	S108231249	33136	JOHNSON RESIDENCE (BONNIE)	705 WEST CARVER STREET		DURHAM	NC	LUST TRUST, LUST
27701	1014202805		JACK RABBIT LAUNDRY	1103 CHAPEL HILL ST W		DURHAM	NC	EDR Historical Cleaners
27701	1020717693		MC CLAINS SUNOCO SERVICE STN	1104 W CHAPEL HILL ST		DURHAM	NC	EDR Historical Auto Stations
27701	1014205016		BURTONS IMPORT CLINIC AUTO RPR	1105 W CHAPEL HILL ST		DURHAM	NC	EDR Historical Auto Stations
27701	S118362073		JUHLIN BUILDING	1105 WEST CHAPEL HILL STREET		DURHAM	NC	LUST
27701	U002040160	0-034136	UNIVERSITY MARKET	1108 WEST CHAPEL HILL STREET		DURHAM	NC	LUST, UST
27701	S120840094		LOCAL YOGURT PROPERTY	1114 WEST CHAPEL HILL STREET		DURHAM	NC	INST CONTROL, LUST
27701	1014204702		CHAPEL HILL STREET GULF	1118 CHAPEL HILL ST W		DURHAM	NC	EDR Historical Auto Stations
27701	S117846008		FORMER LARRY DEBERRY PROPERTY	1200 W. CHAPEL HILL STREET		DURHAM	NC	INST CONTROL, LUST
27701	1014203705		NEW METHOD ONE HOUR CLEANERS	1201 CHAPEL HILL ST W		DURHAM	NC	EDR Historical Cleaners
27701	1015922538	110044929192	NCDSCA DC320019 (NEW METHOD LAUNI	1201 W CHAPEL HILL ST		DURHAM	NC	FINDS
27701	1025896171		NCDSCA DC320019 (NEW METHOD LAUNI	1201 W CHAPEL HILL ST		DURHAM	NC	FINDS
27701	1007724883	110018815237	LAKEWOOD PARTY STORE	1915 CHAPEL HILL ROAD		DURHAM	NC	FINDS
27701	U003136253	0-016040	LAKEWOOD PARTY STORE	1915 CHAPEL HILL ROAD		DURHAM	NC	LUST TRUST, LUST, UST
27701	1020204145		WILCO	2502 W CHAPEL HILL ST	**	DURHAM	NC	EDR Historical Auto Stations
27701	1014203244		MAIN POST OFFICE COIN OP CN OPRTD I	323 E CHAPEL HILL ST		DURHAM	NC	EDR Historical Cleaners
27701	1014205727		FLINTOMS ESSO SERVICENTER	404 CHAPEL HILL ST W		DURHAM	NC	EDR Historical Auto Stations
27701	1020918549		FLINTOM SERVICES INC	404 W CHAPEL HILL ST		DURHAM	NC	EDR Historical Auto Stations
27701	1007708859	110018654552	FLINTON SERVICES. INCORPORATED	404 WEST CHAPEL HILL STREET		DURHAM	NC	FINDS
27701	S130365925		410 W CHAPEL HILL ST	410 W CHAPEL HILL STREET		DURHAM	NC	NPDES
27701	U004106443	0-036881	NC MUTUAL LIFE INSURANCE COMPANY	411 WEST CHAPEL HILL STREET		DURHAM	NC	LUST, UST
27701	1015745125	NCR000155622	PATHFINDER PHARMACEUTICALS INC	413 E CHAPEL HILL ST, STE 6		DURHAM	NC	RCRA-CESQG
27701	1015947141	110046531954	PATHFINDER PHARMACEUTICALS INC	413 E CHAPEL HILL ST, STE 6		DURHAM	NC	FINDS
27701	1007705751	110018623444	GITHENS MIDDLE SCHOOL	4800 CHAPEL HILL ROAD		DURHAM	NC	FINDS
27701	U001202527	0-025693	GITHENS MIDDLE SCHOOL	4800 CHAPEL HILL ROAD		DURHAM	NC	UST
27701	1026631958		RESEARCH TRIANGLE INSTITUTE	503 CHAPEL HILL ST.	**	DURHAM	NC	PRP
27701	1026110024		DURHAM POLICE HEADQUARTERS	505 WEST CHAPEL HILL STREET		DURHAM	NC	US BROWNFIELDS
27701	1026434526	110070789491	DURHAM POLICE HEADQUARTERS	505 WEST CHAPEL HILL STREET		DURHAM	NC	FINDS
27701	S128650226		FORMER SUNSHINE AUTO MART	601 WEST CHAPEL HILL STREET		DURHAM	NC	LUST
27701	S118473943		GT AUTO	613 WEST CHAPEL HILL STREET		DURHAM	NC	LUST
27701	1014205028		CENTRAL 66 SERVICE STATION	615 CHAPEL HILL ST W		DURHAM	NC	EDR Historical Auto Stations
27701	1014205361		CHAPEL HILL STREET IMPORTS AUTO RF	617 W CHAPEL HILL ST		DURHAM	NC	EDR Historical Auto Stations
27701	U003136251	0-016031	BAILY'S 66	617 WEST CHAPEL HILL STREET		DURHAM	NC	IMD, UST
27701	1007724874	110018815148	BAILY S 66	617 WEST CHAPEL HILL STREET		DURHAM	NC	FINDS
27701	1014205685		MC CLAINS AUTO SALES	901 CHAPEL HILL ST W		DURHAM	NC	EDR Historical Auto Stations
27701	1014205661		BULL CITY EXXON GAS STA	906 CHAPEL HILL ST W		DURHAM	NC	EDR Historical Auto Stations
27701	1007712766	110018693644	UNIVERSITY MARKET	1108 WEST CHAPELHILL STREET		DURHAM	NC	FINDS
27701	1014393972	NCS000001545	PROGRESS PLUMBING & PIPING INC	4105 CHEEK RD		DURHAM	NC	RCRA-NonGen
27701	1014783448	110041637878	PROGRESS PLUMBING & PIPING INC	4105 CHEEK RD		DURHAM	NC	FINDS
27701	U003295420	0-035723	AT&T RALEIGH RESEARCH	5616 CHIN PAGE ROAD		DURHAM	NC	LUST, UST
27701	1007706526	110018631195	DURHAM LITTLE LICK CRK WW	101 CITY HALL PLAZA		DURHAM	NC	FINDS
27701	1010344765	110030766179	DURHAM MS4	101 CITY HALL PLZ		DURHAM	NC	FINDS
27701	S122874337		ROGERS ALLEY VENTURE LLC SFR	102 CITY HALL PLZ		DURHAM	NC	UIC
27701	1005834780	110012146454	VERIZON SOUTH, INC. - 1010001	104 CITY HALL PLAZA		DURHAM	NC	FINDS

EDR ZIP Code Scan Report

ZIP	EDR-ID	Facility ID	Name	Address	Map/Dir/Dist	City	State	Databases
27701	1018300498		VERIZON SOUTH, INC. - 1010001 ** INACT	108 CITY HALL PLAZA		DURHAM	NC	ICIS
27701	1007710038	110018666317	DURHAM THIRD CREEK WWTP	CITY HALL PLAZA		DURHAM	NC	FINDS
27701	1007701876	110018584637	DURHAM NEW HOPE WWTP	CITY HALL PLAZA		DURHAM	NC	FINDS
27701	S113193216		NYSEWANDER RESIDENCE	305 CLARK STREET		DURHAM	NC	LUST TRUST, LUST
27701	1014203548		SHAW ABE THE HATTER VALET SHOP CL	1022 CLEVELAND ST		DURHAM	NC	EDR Historical Cleaners
27701	1020295490		O BRIENTS FIRE EXTINGUISHER SV	1026 CLEVELAND		DURHAM	NC	EDR Historical Auto Stations
27701	1024090542	110070208317	NCДССА DC320030(NEW METHOD LAUNI	400 CLEVELAND ST		DURHAM	NC	RCRA-CESQG, FINDS
27701	1024087233		NCДССА DC320030(NEW METHOD LAUNI	400 CLEVELAND ST		DURHAM	NC	
27701	1014203361		DURHAM LAUNDRY CO	1058 CLUB BLVD W		DURHAM	NC	EDR Historical Cleaners
27701	1021109801		UNDERGROUND STATIONS	1058 W CLUB BLVD		DURHAM	NC	EDR Historical Auto Stations
27701	1010323427	NCR000143073	NCДССА DC320013(ONE HOUR MARTINIZ	1103 W CLUB BLVD	F, SE, 1/8 - 1/4	DURHAM	NC	RCRA-CESQG
27701	1025894700		NCДССА DC320013(ONE HOUR MARTINIZ	1103 W CLUB BLVD, STE 100		DURHAM	NC	
27701	1020031659		M C E COMPANY INC THE	1105 W CLUB BLVD		DURHAM	NC	EDR Historical Cleaners
27701	1014204104		NORTHGATE SHELL SERVICE GAS STA	1130 CLUB BLVD W		DURHAM	NC	EDR Historical Auto Stations
27701	S102328299	15968	NORTHGATE SHELL MWN	1130 CLUB BLVD	F, SE, 1/8 - 1/4	DURHAM	NC	LUST TRUST, UIC, IMD
27701	1022005599		NORTHGATE SHELL SERVICE	1130 CLUB BLVD & GUESS RD		DURHAM	NC	EDR Historical Auto Stations
27701	U003136227	0-015963	NORTHGATE EXPRESS	1130 WEST CLUB BLVD	F, SE, 1/8 - 1/4	DURHAM	NC	LUST, UST
27701	1007694625	110018512046	NORTHGATE EXPRESS	1130 WEST CLUB BOULEVARD		DURHAM	NC	FINDS
27701	1004745791	NCD986174183	FAST FARE NC 570	1203 W CLUB BLVD	D, SSE, 1/8 - 1/4	DURHAM	NC	RCRA-CESQG
27701	1020640211		CROWN CENTRAL PETROLEUM CORP	1203 W CLUB BLVD	D, SSE, 1/8 - 1/4	DURHAM	NC	EDR Historical Auto Stations
27701	1016668427	110004039656	FAST FARE NC 570	1203 W CLUB BLVD		DURHAM	NC	FINDS
27701	S121481566		BAESMITH PROPERTY (MEG)	2215 W. CLUB BLVD		DURHAM	NC	LUST
27701	1014206117		NORTHGATE SHELL SERVICE GAS STA	29 CLUB BLVD W	**	DURHAM	NC	EDR Historical Auto Stations
27701	S130373277		W. CLUB APARTMENTS	710 W CLUB BLVD		DURHAM	NC	NPDES
27701	1021218157		NORTH GATE SHELL SERVICE	CLUB BLVD & GUESS	**	DURHAM	NC	EDR Historical Auto Stations
27701	1020135466		NORTHGATE SHELL SERVICE	CLUB BLVD & GUESS RD	**	DURHAM	NC	EDR Historical Auto Stations
27701	1005539193	110006672680	GIRARDI, RICHARD - RESIDENCE	802 COLONIAL DRIVE	**	DURHAM	NC	FINDS
27701	1021038977		GATES EXXON SERVICE CENTER	COR CLUB BLVD GUESS		DURHAM	NC	EDR Historical Auto Stations
27701	1021399386		GATES ESSO SERVICE	COR CLUB BLVD GUESS	**	DURHAM	NC	EDR Historical Auto Stations
27701	1020807937		NORTHGATE EXXON SERVICE CENTER	COR W CLUB BLVD/GUESS RD	**	DURHAM	NC	EDR Historical Auto Stations
27701	S118755914		DURHAM CITY CENTER II, LLC	110 CORCORAN STREET		DURHAM	NC	INST CONTROL, LUST
27701	1007700346	110018569397	CAROLINA WATER SERVICE, INCORPOR	111 CORCORAN STREET	**	DURHAM	NC	FINDS
27701	S125088508		RITE WAY LAUNDRY & DRY CLEANERS	CORNER LIBERTY & AUSTIN AVE		DURHAM	NC	DRYCLEANERS
27701	1026497456	NCR000175729	311 W. CORP.	311 WEST CORPORATION STREET		DURHAM	NC	RCRAInfo-SQG
27701	1024406791	110070322360	311 W. CORP.	311 WEST CORPORATION STREET		DURHAM	NC	FINDS
27701	1026667809		311 W. CORP.	311 WEST CORPORATION STREET		DURHAM	NC	
27701	1011498653	110010708715	BAILEY'S MOBILE VILLAGE WATER SYS	405 CRESTVIEW DR		DURHAM	NC	ICIS, FINDS
27701	1024365616	110070261978	CROSS STREET PROPERTY	1400 CROSS STREET		DURHAM	NC	FINDS
27701	1024456298		CROSS STREET PROPERTY	1400 CROSS STREET		DURHAM	NC	US BROWNFIELDS
27701	S111444853		CAROLINA BIODIESEL, LLC	1410 CROSS ST.		DURHAM	NC	
27701	S117845997		GRAY PROPERTY (CLARK)	310 DACIAN AVE.		DURHAM	NC	LUST TRUST, LUST
27701	S125246694		MCLEAN RYAN ASSOCIATES, LLC	313 DACIAN AVE		DURHAM	NC	LUST
27701	S111283968		BROADWAY, MIKAEL PROPERTY	900 DEMERIUS STREET		DURHAM	NC	LUST TRUST, LUST
27701	S127469228		HGATT LLC PROPERTY	908 DEMERIUS STREET		DURHAM	NC	LUST
27701	S116491555		MACPHEE RESIDENCE (KEELEEE)	204 NORTH DILLARD STREET		DURHAM	NC	LUST TRUST, INST CONTROL, LUST
27701	1024365615	110070261977	DILLARD STREET PROPERTY	212 NORTH DILLARD STREET, 218 NORTH		DURHAM	NC	FINDS
27701	1024456310		DILLARD STREET PROPERTY	212 NORTH DILLARD STREET, 218 NORTH		DURHAM	NC	US BROWNFIELDS
27701	1014205359		CANNOVAS PURE OIL SERVICE	218 DILLARD ST N		DURHAM	NC	EDR Historical Auto Stations
27701	S128650238		HOLLOWAY STUDIOS	218 N DILLARD ST		DURHAM	NC	NPDES, LUST
27701	S128650236		DILLARD HOLLOWAY	218 NORTH DILLARD STREET		DURHAM	NC	LUST
27701	1014204103		PRO MOTOR SPORTS AUTO RPR	305 S DILLARD ST		DURHAM	NC	EDR Historical Auto Stations
27701	1009217751	NC0991302838	DURHAM COUNTY GENERAL SERVICES	310 S DILLARD ST		DURHAM	NC	RCRAInfo-SQG
27701	1009318969	110024446562	DURHAM COUNTY GENERAL SERVICES	310 S DILLARD ST		DURHAM	NC	FINDS
27701	1007706527	110018631220	DURHAM ENO WWTP	DIVIDE OF WATER RESOURCES	**	DURHAM	NC	FINDS
27701	S109836987		CUMBIE PROPERTY	1407 DOLLAR AVENUE	J, SE, 1/4 - 1/2	DURHAM	NC	LUST TRUST, LUST
27701	S112338289		STEWART, ANDY PROPERTY	1412 DOLLAR AVE		DURHAM	NC	
27701	S112061416		STEWART, ANDY PROPERTY	1412 DOLLAR AVE	57, SE, 1/4 - 1/2	DURHAM	NC	

EDR ZIP Code Scan Report

ZIP	EDR-ID	Facility ID	Name	Address	Map/Dir/Dist	City	State	Databases
27701	1014202909		EAST END LAUNDERETTE	419 DOWD ST		DURHAM	NC	EDR Historical Cleaners
27701	1004548542		LEHIGH CEMENT COMPANY LLC	1031 DREW STREET		DURHAM	NC	ICIS
27701	S121514976		LEHIGH CEMENT COMPANY LLC	1031 DREW STREET		DURHAM	NC	
27701	S110493013		IKNER PROPERTY	1107 N. DRIVER STREET		DURHAM	NC	LUST TRUST, LUST
27701	S118755904		CLARK PROPERTY, (WENDY)	1109 DRIVER STREET		DURHAM	NC	LUST
27701	1023667271	110070081531	406 SOUTH DRIVER STREET	406 SOUTH DRIVER STREET		DURHAM	NC	US BROWNFIELDS, FINDS
27701	2017184542			DRIVER STREET	**	DURHAM	NC	ERNS
27701	1014206033		DER WAGEN HAUS FOREIGN AUTO REPR	111 DUKE ST N		DURHAM	NC	EDR Historical Auto Stations
27701	1016607208	110004049093	FOREIGN ACCENTS	111 N DUKE ST		DURHAM	NC	FINDS
27701	1000832050	NCD986228559	FOREIGN ACCENTS	111 N DUKE ST		DURHAM	NC	RCRA-NonGen
27701	1025781193		PUBLIC SERVICE CO OF NORTH CAROLIN	115 N DUKE STREET		DURHAM	NC	DOT OPS
27701	1014203389		LAUNDRY ROOM	1212 DUKE UNIVERSITY RD		DURHAM	NC	EDR Historical Cleaners
27701	S112338119		DUKE GIFT PROPERTIES, INC.	1416 N. DUKE STREET		DURHAM	NC	
27701	S126204672		DUKE GIFT PROPERTIES, INC.	1416 N. DUKE STREET		DURHAM	NC	
27701	S113813252		DARRAGH PROPERTY (PATRICIA)	1506 N. DUKE STREET	113, SE, 1/2 - 1	DURHAM	NC	LUST TRUST, LUST
27701	U003295349	0-035642	DURHAM MAGNET CENTER	400 N DUKE STREET		DURHAM	NC	UST
27701	1007716736	110018733511	DURHAM MAGNET CENTER	400 NORTH DUKE STREET		DURHAM	NC	FINDS
27701	S125910320		CITY PORT CONDOS	600 SOUTH DUKE STREET		DURHAM	NC	LUST
27701	1021538511		DUKE	807 S DUKE ST APT 422		DURHAM	NC	EDR Historical Auto Stations
27701	S130368149		DUKE STREET SENIORS	S DUKE ST & MOREHEAD AVE		DURHAM	NC	NPDES
27701	S103718004	19475	FARRAR PROPERTY	617 DUNBAR STREET		DURHAM	NC	IMD
27701	S123801001		NCCU - DUPREE STREET	618 DUPREE STREET		DURHAM	NC	LUST
27701	S125411011		NCCU - DUPREE STREET	620 DUPREE STREET		DURHAM	NC	
27701	2019000558		EAST DURHAM YARD	EAST DURHAM YARD	**	DURHAM	NC	HMIRS
27701	1007702012	110018586010	UNIVERSITY FORD ISUZU PEUGEOT	EAST-WEST EXPRESSWAY	**	DURHAM	NC	FINDS
27701	U001202652	0-025890	UNIVERSITY FORD ISUZU PEUGEOT	EAST-WEST EXPRESSWAY		DURHAM	NC	UST
27701	1014204663		ALLENS MUFFLER SHOP AUTO EXHAUST	1210 EDGAR ST		DURHAM	NC	EDR Historical Auto Stations
27701	S125948759		1100 EDGEVALE AVE	1100 EDGEVALE AVE	**	DURHAM	NC	UIC
27701	S125948760		1104 EDGEVALE AVE	1104 EDGEVALE AVE	**	DURHAM	NC	UIC
27701	S108493122	33238	PROCTOR, THELMA PROPERTY	1507 EDGEVALE RD		DURHAM	NC	LUST TRUST, INST CONTROL, LUST
27701	S117846028		GENTRY PROPERTY, BERRY	1517 EDGEVALE ROAD		DURHAM	NC	LUST TRUST, LUST
27701	S113190998		MAGILL GEOTHERMAL AQUEOUS WELL	1609 EGDEVALE RD		DURHAM	NC	UIC
27701	1000869096	NC0000041285	AUTOMOTIVE WASTE RECYCLE	304 S ELM		DURHAM	NC	RCRA-NonGen
27701	1016613729	110004011747	AUTOMOTIVE WASTE RECYCLE	304 S ELM		DURHAM	NC	FINDS
27701	1014206075		DEPENDABLE CAR CARE ENGINE	304 S ELM ST		DURHAM	NC	EDR Historical Auto Stations
27701	S117329842		BUCHANAN PROPERTY (RHONDA)	1007 ENGLEWOOD AVE.	64, SE, 1/4 - 1/2	DURHAM	NC	LUST TRUST, LUST
27701	S113191002		MAKARUSHKA GEOTHERMAL AQUEOUS	1101 ENGLEWOOD AVE		DURHAM	NC	UIC
27701	S121974211		LEWIS PROPERTY (HARRY)	1102 ENGLEWOOD AVE	L, SE, 1/4 - 1/2	DURHAM	NC	LUST
27701	S110303257		DEARLOVE PROPERTY	1104 ENGLEWOOD AVE	L, SE, 1/4 - 1/2	DURHAM	NC	LUST TRUST, LUST
27701	S109504317		STRICKLAND ESTATE	404 ENGLEWOOD AVE		DURHAM	NC	LUST TRUST, LUST
27701	1020486563		EVANS J L PLASTERING CONTRS	1906 ESSEX RD		DURHAM	NC	EDR Historical Auto Stations
27701	S111444621		O SHEA, DARYN-PROPERTY	509 EVERETT PLACE		DURHAM	NC	
27701	S112338262		O SHEA, DARYN-PROPERTY	509 EVERETT PLACE		DURHAM	NC	
27701	S121974231		RALEIGH FIRE STATION # 6	2601 FAIRVIEW ROAD		DURHAM	NC	LUST
27701	1007706728	110018633219	FALCONBRIDGE SUBDIVISION	FARRINGTON RD-FALCONBRDGE	**	DURHAM	NC	FINDS
27701	S117411723		PEGASUS LAND CO (3023 FARTHING)	3023 FARTHING STREET		DURHAM	NC	LUST TRUST, LUST
27701	1026894407		NATIONAL EXPRESS TRANSIT - DURHAM	1911 FAY ST		DURHAM	NC	
27701	1027016302	110071074735	NATIONAL EXPRESS TRANSIT - DURHAM	1911 FAY ST		DURHAM	NC	FINDS
27701	S128018067		NATIONAL EXPRESS TRANSIT - DURHAM	1911 FAY ST		DURHAM	NC	NPDES
27701	1026039975		PUBLIC SERVICE CO OF NORTH CAROLIN	1003 FAYETTEVILLE STREET		DURHAM	NC	DOT OPS
27701	S128649707		DURHAM COUNTY LINCOLN HEALTH COM	1301 FAYETTEVILLE STREET		DURHAM	NC	LUST
27701	1014203360		CENTRAL PLAZA CLEANERS	2506 FAYETTEVILLE ST		DURHAM	NC	EDR Historical Cleaners
27701	1014203363		COLLEGE LAUNDRETTE	3005 FAYETTEVILLE ST		DURHAM	NC	EDR Historical Cleaners
27701	1014204056		DALS AMOUD	3101 FAYETTEVILLE ST		DURHAM	NC	EDR Historical Auto Stations
27701	1014203825		REGENCY PLAZA CLEANERS	3200 FAYETTEVILLE ST		DURHAM	NC	EDR Historical Cleaners
27701	1014205989		BULL CITY SERVICE STATION	701 FAYETTEVILLE ST		DURHAM	NC	EDR Historical Auto Stations
27701	1018615411		WEAVERS CLEANERS INC	908 FAYETTEVILLE ST		DURHAM	NC	EDR Historical Cleaners
27701	1021911093		ABTR INC	911 FAYETTEVILLE ST		DURHAM	NC	EDR Historical Auto Stations
27701	U004149478		JACK'S IN AND OUT MART	911 FAYETTEVILLE STREET		DURHAM	NC	LUST, UST
27701	1016828089	110058930484	2018 FOLKSTON DRIVE	2018 FOLKSTON DR		DURHAM	NC	FINDS
27701	S125454319		POGOLOFF RESIDENCE (STEPHEN)	218 FORESTWOOD DRIVE		DURHAM	NC	LUST
27701	1018562904		AARON CLASSIS DRY CLRS & LDRY	3800 W FORREST	**	DURHAM	NC	EDR Historical Cleaners

EDR ZIP Code Scan Report

ZIP	EDR-ID	Facility ID	Name	Address	Map/Dir/Dist	City	State	Databases
27701	1014203981		CLARK & SORRELL AUTO REPR & PARTS	323 FOSTER ST		DURHAM	NC	EDR Historical Auto Stations
27701	1000363159	NCD024521700	SERENEX INC	323 FOSTER ST		DURHAM	NC	RCRA-NonGen, UST
27701	10007703002	110018595947	APPLIANCE AND TV CENTER. INCORPOR.	539 FOSTER STREET		DURHAM	NC	FINDS
27701	U001196179	0-015889	APPLIANCE & TV CENTER, INC.	539 FOSTER STREET		DURHAM	NC	UST
27701	1014206073		FLETCHERS GULF SERVICE	612 FOSTER ST		DURHAM	NC	EDR Historical Auto Stations
27701	1014206386		FLETCHERS GULF SERVICE CENTER	638 FOSTER ST		DURHAM	NC	EDR Historical Auto Stations
27701	1020082478		SCOTT & ROBERTS INC	723 FOSTER ST		DURHAM	NC	EDR Historical Cleaners
27701	1000102359	NC9210022787	USA RESERVE XVIII AIRBORNE CORPS	724 FOSTER ST		DURHAM	NC	CERCLIS-NFRAP, SHWS, LUST
27701	1016635593	110004015155	ARMY RESERVE CENTER (DURHAM #2)	724 FOSTER STREET		DURHAM	NC	RCRA-NonGen, FINDS
27701	1016097505	110044305221	NCDSCA DC320011(SCOTT AND ROBERT	733 FOSTER ST		DURHAM	NC	FINDS
27701	1025896121		NCDSCA DC320011(SCOTT AND ROBERT	733 FOSTER ST		DURHAM	NC	
27701	1000831155	NCD024528762	SCOTT & ROBERTS INC	733 FOSTER ST		DURHAM	NC	DRYCLEANERS, IMD, RCRA-NonGen
27701	1000955553	0-015930	SCOTT & ROBERTS, INC.	733 FOSTER STREET		DURHAM	NC	DRYCLEANERS, LUST, UST
27701	1000412510	NCD091568279	INTERNATIONAL PAPER	923 FRANKLIN ST		DURHAM	NC	CERCLIS-NFRAP, RCRA-NonGen, LUST, UST
27701	S112337163		INTERNATION PAPER	923 FRANKLIN ST.		DURHAM	NC	
27701	1015784030	110000800152	FEDERAL PAPER BOARD CO INC	923 FRANKLIN STREET		DURHAM	NC	FINDS
27701	U004273754		TAQUERIA DON FILY	1102 GANN STREET		DURHAM	NC	UST
27701	S112337315		DILLON, MAURA PROPERTY	604 GATTIS STREET		DURHAM	NC	
27701	S118361948		KARNES PROPERTY (PETER)	212 W. GEER STREET		DURHAM	NC	
27701	2021305867		MIKES TRANSMISSION SERVICE	2436 E GEER STREET		DURHAM	NC	ERNS
27701	1014206035		MIKES TRANSMISSION SERVICE	319 GEER ST W		DURHAM	NC	EDR Historical Auto Stations
27701	1014204327		CLARK & SORRELL ENGINE REPR	319 W GEER ST		DURHAM	NC	EDR Historical Auto Stations
27701	1016604930	110004027990	CLARK & SORRELL INC	319 W GEER ST		DURHAM	NC	FINDS
27701	1000199346	NCD981867070	CLARK & SORRELL INC	319 W GEER ST		DURHAM	NC	RCRA-NonGen
27701	1014204038		WEEKS AUTO SERVICE INC	401 GEER ST W		DURHAM	NC	EDR Historical Auto Stations
27701	1027024512	110071089321	GEERHOUSE	401 WEST GEER STREET AND 618, 634, & **		DURHAM	NC	US BROWNFIELDS, FINDS
27701	S128650604		JAMES C. HUTCHINS AUTO SUPPLY	408 WEST GEER STREET		DURHAM	NC	LUST
27701	S128650235		JAMES C. HUTCHINS AUTO SUPPLY	408 WEST GEER STREET		DURHAM	NC	LUST
27701	1007697663	110018542503	STOCK/PRINT BUILDING	410 WEST GEER STREET		DURHAM	NC	FINDS
27701	U001205440	0-030666	TND CAPITAL MANAGEMENT LLC	410 WEST GEER STREET		DURHAM	NC	UST
27701	1014205388		JENNETTES AUTO REPAIR	420 E GEER ST		DURHAM	NC	EDR Historical Auto Stations
27701	1014204738		ESQUINA INTERNATIONAL ENGINE REPR	619 E GEER ST		DURHAM	NC	EDR Historical Auto Stations
27701	1014206070		JONES CITGO SERVICE	700 GEER ST E		DURHAM	NC	EDR Historical Auto Stations
27701	1014205041		C ROAD RUNNER SHOP ON WHEELS AUT	714 E GEER ST		DURHAM	NC	EDR Historical Auto Stations
27701	U003136123	0-015617	ADAMS PRODUCTS CO.	714 EAST GEER STREET		DURHAM	NC	UST
27701	1007699900	110018564917	ADAMS PRODUCTS CO.	714 EAST GEER STREET		DURHAM	NC	FINDS
27701	S112337254		EAST GEER STREET (714)	714 EAST GEER STREET		DURHAM	NC	
27701	1014203226		CLEMENTS CARPET & UPHOLSTERY CINI	715 GEER ST E		DURHAM	NC	EDR Historical Cleaners
27701	1014204014		DIXONS ALIGNMENT SERVICE AUTO RPR	715 E GEER ST		DURHAM	NC	EDR Historical Auto Stations
27701	1000831742	NCD986204543	J 4 ENTERPRISES INC DBA/TRANSMAN	715 E GEER ST BLD A-4		DURHAM	NC	RCRA-CESQG
27701	1016659586	110004047059	J 4 ENTERPRISES INC DBA/TRANSMAN	715 E GEER ST BLD A-4		DURHAM	NC	FINDS
27701	1014206409		YATES WILCO GAS STA	747 GEER ST E		DURHAM	NC	EDR Historical Auto Stations
27701	U003562053	0-003941	ADAMS CONCRETE PRODUCTS (CLOSED	GEER STREET		DURHAM	NC	UST
27701	1007723480	110018801199	ADAMS CONCRETE PRODUCTS (CLOS	GEER STREET		DURHAM	NC	FINDS
27701	1014204349		CENTRAL CAROLINA FARMERS SERVICE	1000 GILBERT ST		DURHAM	NC	EDR Historical Auto Stations
27701	1000482168	NCD986173938	DURHAM COAL GASIFICATION PLANT	708 GILBERT STREET		DURHAM	NC	CERCLIS-NFRAP
27701	1008407280		DURHAM MGP	708 GILBERT STREET		DURHAM	NC	Manufactured Gas Plants
27701	1014205367		CENTRAL CAROLINE FARMERS	801 GILBERT ST		DURHAM	NC	EDR Historical Auto Stations
27701	1012119222	110038991712	CENTRAL CAROL FARMER	801 GILBERT STREET		DURHAM	NC	FINDS
27701	1014204021		HUDSON AUTOMOTIVE AUTO RPR	1003 GILLETTE AVE		DURHAM	NC	EDR Historical Auto Stations
27701	S120840104		ANTHONY PERRY INVESTMENTS PROP.	1211 GLENDALE AVENUE		DURHAM	NC	LUST
27701	S118128375		JODY RICE PROPERTY	1307 GLENDALE AVE		DURHAM	NC	LUST TRUST, LUST
27701	S113813245		ROCKSON RESIDENCE, ANNELLA	1821 GLENDALE AVENUE		DURHAM	NC	LUST TRUST, INST CONTROL, LUST

EDR ZIP Code Scan Report

ZIP	EDR-ID	Facility ID	Name	Address	Map/Dir/Dist	City	State	Databases
27701	S123344687		YERO PROPERTY (PHILLIP)	1904 GLENDALE AVE		DURHAM	NC	
27701	S112061288		GUNTER, JEANNE PROPERTY	1919 GLENDALE AVE		DURHAM	NC	LUST TRUST, LUST
27701	S111826145		WINNER & POSTEMA PROPERTY	1005 GLORIA AVE		DURHAM	NC	LUST TRUST, LUST
27701	S111161279		DAVIS PROPERTY	1011 GLORIA AVE		DURHAM	NC	LUST TRUST, LUST
27701	S110303249		ANN RICHARDS PROPERTY	1012 GLORIA AVENUE		DURHAM	NC	LUST TRUST, INST CONTROL, LUST
27701	S117553064		MORRIS SFR GEOTHERMAL	1015 GLORIA AVE		DURHAM	NC	UIC
27701	S109836974		ABRAMSON PROPERTY	1003 GREEN STREET		DURHAM	NC	LUST TRUST, LUST
27701	S128023831		PETER JORDAN PROPERTY	400 GREEN STREET		DURHAM	NC	LUST
27701	S112061409		GRIFFIN (HELEN) PROPERTY	919 GREEN ST.		DURHAM	NC	
27701	S112338281		GRIFFIN (HELEN) PROPERTY	919 GREEN ST.		DURHAM	NC	
27701	S1021796770		TILLEY'S CITGO SERVICE	700 E GREER STREET	**	DURHAM	NC	EDR Historical Auto Stations
27701	1020901305		FLINTOM SERVICES INC	1106 N GREGSON ST		DURHAM	NC	EDR Historical Auto Stations
27701	S123800983		WATLINGTON RESIDENCE (ROBBIN)	1110 N GREGSON STREET	AA, SSE, 1/2 - 1	DURHAM	NC	LUST
27701	1014203358		DURHAM DRY CLEANERS & LAUNDRY	113 GREGSON ST S		DURHAM	NC	EDR Historical Cleaners
27701	1000239259	NCD981760184	DURHAM DRY CLEANERS & LAUNDRY	113 S GREGSON ST		DURHAM	NC	RCRA-NonGen
27701	1016663986	110006827005	DURHAM DRY CLEANERS & LAUNDRY	113 S GREGSON ST		DURHAM	NC	FINDS
27701	1027024340	110071089146	FORMER DURHAM LAUNDRY COMPANY	113 SOUTH GREGSON STREET		DURHAM	NC	US BROWNFIELDS, FINDS
27701	S118755859		GBS PROPERTIES LLC PROPERTY B	1201 N. GREGSON STREET	AA, SSE, 1/2 - 1	DURHAM	NC	LUST
27701	S108851981	33401	FREEMAN PROPERTY (ERMA)	1308 N. GREGSON ST	84, SE, 1/4 - 1/2	DURHAM	NC	LUST TRUST, INST CONTROL, LUST
27701	1020612315		WRIGHTS EXECUTIVE SALES INC	1410 N GREGSON STREET		DURHAM	NC	EDR Historical Auto Stations
27701	S108852025	33349	WRIGHT TRUST PROPERTY	1410 N. GREGSON ST	72, SE, 1/4 - 1/2	DURHAM	NC	LUST TRUST, INST CONTROL, LUST
27701	1027705587	NCR000182923	NCDSA DC320040(EAKES CLEANERS)	229 N GREGSON ST		DURHAM	NC	RCRA-CESQG
27701	1014203396		MOCK NORMAN CLEMENS	409 N GREGSON ST		DURHAM	NC	EDR Historical Cleaners
27701	1014205082		GATES ESSO SERVICENTER	1500 GUESS RD	C, East, 0 - 1/8	DURHAM	NC	EDR Historical Auto Stations
27701	1014204412		NORTHGATE AUTO REPAIR	1501 GUESS RD	C, East, 0 - 1/8	DURHAM	NC	EDR Historical Auto Stations
27701	1019975437		DRAPERY CARE UNLIMITED INC	1520 GUESS RD	C, East, 0 - 1/8	DURHAM	NC	EDR Historical Cleaners
27701	1014204754		JIFFY LUBE AUTO SVCS	1620 GUESS RD	E, ENE, 1/8 - 1/4	DURHAM	NC	EDR Historical Auto Stations
27701	1016655072	110004024984	SEARS #6612	1620 GUESS RD		DURHAM	NC	FINDS
27701	1000369178	NCD981753882	SEARS, ROEBUCK AND CO.	1620 GUESS ROAD	E, ENE, 1/8 - 1/4	DURHAM	NC	UIC, IMD, RCRA-CESQG, LUST, UST
27701	1020066941		PRIME CLEANERS	1720 GUESS RD STE 10	B, NE, 0 - 1/8	DURHAM	NC	EDR Historical Cleaners
27701	1014205735		WADES TEXACO & U HAUL GAS	1911 GUESS RD		DURHAM	NC	EDR Historical Auto Stations
27701	1014205652		HAYES STEWART AUTOMOTIVE REPAIRII	2106 GUESS RD		DURHAM	NC	EDR Historical Auto Stations
27701	1014204455		SERVICETOWN 66 TRUCK STOP	2710 GUESS RD		DURHAM	NC	EDR Historical Auto Stations
27701	1004745788	NCD986174142	FAST FARE	2720 GUESS RD		DURHAM	NC	RCRA-CESQG
27701	1014205665		GUESS ROAD B P SERV STA	2724 GUESS RD		DURHAM	NC	EDR Historical Auto Stations
27701	1014205673		GUESS ROAD AMOCO SERVICE STATION	2727 GUESS RD		DURHAM	NC	EDR Historical Auto Stations
27701	1014202925		A COUGLES FIESTA CLEANERS	3115 GUESS RD		DURHAM	NC	EDR Historical Cleaners
27701	1014203791		B SUNSHINE CLEANERS	3300 GUESS RD		DURHAM	NC	EDR Historical Cleaners
27701	1014203659		P CLEANERS THE LAUNDROMAT & DRY	3808 GUESS RD		DURHAM	NC	EDR Historical Cleaners
27701	1014203245		HOLLYWOOD CLEANERS	3823 GUESS RD		DURHAM	NC	EDR Historical Cleaners
27701	1014202800		HOLLYWOOD CLEANERS	38230 GUESS RD		DURHAM	NC	EDR Historical Cleaners
27701	S103131698	16714	GREENE PROPERTY, DAYLON	1007 HALE ST.		DURHAM	NC	IMD
27701	S126204875		CREEK'S EDGE PROPERTIES, LLC	2615 HIGHLAND AVE		DURHAM	NC	IMD, LUST
27701	S126204890		CREEKS EDGE PROPERTIES	2615 HIGHLAND AVE.		DURHAM	NC	LUST
27701	1007698240	110018548295	CITGO FOOD MART	1143 NC HIGHWAY 55		DURHAM	NC	FINDS
27701	1017368861	110060351122	THE FOODMART 16	4319 NC HIGHWAY 55		DURHAM	NC	FINDS
27701	U000817039	0-021617	HILLSBOROUGH REPORT CTR./GARAGE	4611 HILLSBOROUGH RD		DURHAM	NC	LUST, UST
27701	1007725338	110018819796	HILLSBOROUGH REPORT CTR./GARA	4611 HILLSBOROUGH ROAD		DURHAM	NC	FINDS
27701	1014203252		DURHAM CLEANERS & LAUNDRY	1001 HOLLOWAY ST		DURHAM	NC	EDR Historical Cleaners
27701	1004744996	NCD981473069	MODEL CLEANERS	1001 HOLLOWAY ST		DURHAM	NC	RCRA-NonGen
27701	1016650817	110004023896	MODEL CLEANERS	1001 HOLLOWAY ST		DURHAM	NC	FINDS
27701	1012183648	NCR000148536	NCDSA DC320007(MODEL LAUNDRY)	1001 HOLLOWAY ST		DURHAM	NC	RCRA-CESQG
27701	1015931549	110045552585	NCDSA DC320007(MODEL LAUNDRY)	1001 HOLLOWAY ST		DURHAM	NC	FINDS
27701	S105425785	032-0007	CHURCH OF EPHEBUS/MODEL LAUNDRY	1001 HOLLOWAY STREET		DURHAM	NC	IMD
27701	1014203247		MOM & POPS COIN LAUNDRY	1019 HOLLOWAY ST		DURHAM	NC	EDR Historical Cleaners
27701	1014205012		GILLIAMS GULF SERVICE	1025 HOLLOWAY ST		DURHAM	NC	EDR Historical Auto

EDR ZIP Code Scan Report

ZIP	EDR-ID	Facility ID	Name	Address	Map/Dir/Dist	City	State	Databases
27701	1019900868	110069635817	KIPP DURHAM COLLEGE PREP	1107 HOLLOWAY ST		DURHAM	NC	Stations
27701	1014202822		NEW METHOD LAUNDRY & DRY CLEANER	207 HOLLOWAY ST		DURHAM	NC	RCRA-NonGen, FINDS
27701	S109034056		WOODS PROPERTY (JAMES)	2310 HOLLOWAY STREET		DURHAM	NC	EDR Historical Cleaners
27701	1014205707		SPRINKLE SERVICE STATION	408 HOLLOWAY ST		DURHAM	NC	LUST TRUST, LUST
								EDR Historical Auto
								Stations
27701	S114020696		ADAMS INVESTMENT PROPERTY	813 HOLLOWAY ST		DURHAM	NC	LUST
27701	1000226388	NCD003198520	TECSTAR ELECTRO SYSTEMS DIV	921 HOLLOWAY ST		DURHAM	NC	RCRA-NonGen
27701	S128646791		HONEYWELL COMPONENTS - SOUTHERN	921 HOLLOWAY ST.		DURHAM	NC	
27701	S128646916		HONEYWELL COMPONENTS - NORTHERN	921 HOLLOWAY STREET		DURHAM	NC	
27701	1016642191	110045011438	PLUMMER PROPERTIES 207 S. HOLMAN	207 S. HOLMAN ST.		DURHAM	NC	FINDS
27701	1015922829		PLUMMER PROPERTIES 207 S. HOLMAN	207 S. HOLMAN ST.		DURHAM	NC	US BROWNFIELDS
27701	1016659611	110045011544	PLUMMER PROPERTIES 209 S. HOLMAN	209 S. HOLMAN ST		DURHAM	NC	FINDS
27701	1015922840		PLUMMER PROPERTIES 209 S. HOLMAN	209 S. HOLMAN ST		DURHAM	NC	US BROWNFIELDS
27701	1016604982	110045011553	PLUMMER PROPERTIES 211 S. HOLMAN	211 S. HOLMAN ST..		DURHAM	NC	FINDS
27701	1015922841		PLUMMER PROPERTIES 211 S. HOLMAN	211 S. HOLMAN ST..		DURHAM	NC	US BROWNFIELDS
27701	1005673743	110006716580	SWARTZ & SONS REMEDIATION SITE	217 SOUTH HOLMAN STREET		DURHAM	NC	LUST TRUST, IMD, FINDS
27701	1005539954	110006670904	WALL RECYCLING LLC - DURHAM	221-227 S HOLMAN STREET		DURHAM	NC	FINDS
27701	1025892303		WALL RECYCLING LLC - DURHAM	221-227 S HOLMAN STREET		DURHAM	NC	
27701	S120917834		PONYSAURUS BREWING COMPANY	219 HOOD ST		DURHAM	NC	NPDES
27701	S127734326		521 INVESTORS PROPERTY	103 HUNT STREET		DURHAM	NC	LUST
27701	1016661736	110043316408	DCM 106 HUNT STREET	106 HUNT ST		DURHAM	NC	FINDS
27701	1016094514		DCM 106 HUNT STREET	106 HUNT ST		DURHAM	NC	US BROWNFIELDS
27701	U001196932	0-016915	PHILLIPS ELE. CO. OF DURHAM, INC	114 HUNT STREET		DURHAM	NC	UST
27701	1007701231	110018578216	PHILLIPS ELE. CO. OF DURHAM.	114 HUNT STREET		DURHAM	NC	FINDS
27701	S117919469		VEGA METALS INC	214 HUNT ST		DURHAM	NC	NPDES
27701	1007724482	110018811222	BROADWAY TAXI	214 HUNT ST.		DURHAM	NC	FINDS
27701	U001196516	0-016333	BROADWAY TAXI	214 HUNT ST.		DURHAM	NC	UST
27701	1020380787		ROUGEMONT TIRE SALES	12919 US HWY 501 N	**	DURHAM	NC	EDR Historical Auto
								Stations
27701	1016145927		TRIANGLE WWTP	5926 NC HWY 55 E		DURHAM	NC	
27701	1014206453		PARKERS GARAGE AUTO REPR	1110 HYDE ST	**	DURHAM	NC	EDR Historical Auto
								Stations
27701	S119104752		TOBACCO ROAD REALTY, LLC	1114 N. HYDE PARK AVE.		DURHAM	NC	INST CONTROL, LUST
27701	1007709499	110018660929	MCCARTHY IMPROVEMENT COMPANY	SOUTHEAST INFIELD AT THE INTERCHAN	**	DURHAM	NC	FINDS
27701	1017787726	110064011313	TRIANGLE ECYCLING	905 E JACKIE ROBINSON DR		DURHAM	NC	RCRA-NonGen, FINDS
27701	1017768408		TRIANGLE ECYCLING	905 E JACKIE ROBINSON DR		DURHAM	NC	
27701	1014203365		A MC DUFFIE JAMES CARPET CLN	1307 JACKSON ST		DURHAM	NC	EDR Historical Cleaners
27701	S130373181		ASHTON PLACE APARTMENTS	310 JACKSON STREET		DURHAM	NC	NPDES
27701	1004547616	110009847675	NADEAU, JAYNE	JONQUIL STREET		DURHAM	NC	FINDS
27701	1015922848		TUCKER PROPERTIES 1703 JOPLIN ST.	1703 JOPLIN ST.		DURHAM	NC	US BROWNFIELDS
27701	1016626918	110045011624	TUCKER PROPERTIES 1703 JOPLIN ST.	1703 JOPLIN ST.		DURHAM	NC	FINDS
27701	1015922849		TUCKER PROPERTIES 1705 JOPLIN ST.	1705 JOPLIN ST.		DURHAM	NC	US BROWNFIELDS
27701	1016629102	110045011633	TUCKER PROPERTIES 1705 JOPLIN ST.	1705 JOPLIN ST.		DURHAM	NC	FINDS
27701	1000841950	NCD982098832	UNIVERSITY FORD INC	600 JULIAN CARR ST		DURHAM	NC	RCRA-CESQG
27701	S113813424		MCDUFFIE, JAMES - PROPERTY	713 KENT STREET		DURHAM	NC	
27701	S122513666		NEGROTTO PROPERTY	212 E. KNOX STREET		DURHAM	NC	LUST
27701	S117329832		ADAMS PROPERTY (JAMES)	216 E. KNOX STREET		DURHAM	NC	LUST TRUST, LUST
27701	S117329831		DANDRIDGE PROPERTY (WILLIAM)	218 E. KNOX STREET		DURHAM	NC	LUST TRUST, INST CONTROL,
								LUST
27701	S110052011		KESSLER PROPERTY	417 W. KNOX STREET		DURHAM	NC	LUST TRUST, LUST
27701	S121291098		LEONTIS PROPERTY (HELEN)	504 W. KNOX STREET		DURHAM	NC	LUST
27701	S110143848		BENEFICIAL MORTGAGE PROPERTY W. K	508 W. KNOX STREET		DURHAM	NC	LUST
27701	S120840163		VASSILIADES HEIRS PROPERTY	504 W. KONX STREET		DURHAM	NC	LUST
27701	1014202794		WASH HOUSE	610 LAKELAND ST		DURHAM	NC	EDR Historical Cleaners
27701	1027244865		NCDSCA DC320038(WHITE STAR LAUNDRY)	610 LAKELAND ST		DURHAM	NC	
27701	S125088502		RISE N RINSE	610 LAKELAND STREET		DURHAM	NC	DRYCLEANERS, LUST
27701	1014206329		HIGHWAY SERVICE STATION	106 LAKEWOOD AVE W		DURHAM	NC	EDR Historical Auto
								Stations
								LUST
27701	S128390031		CAPITAL MATCH PROPERTY	1013 LANCASTER STREET	38, South, 1/4 - 1/2	DURHAM	NC	
27701	S122513481		SOLES PROPERTY (RICHARD)	918 LANCASTER STREET	P, South, 1/4 - 1/2	DURHAM	NC	
27701	2017010946		LEONARDO DRIVE	LEONARDO DRIVE		DURHAM	NC	HMIRS
27701	S130366288		300 EAST MAIN	318 LIBERTY STREET		DURHAM	NC	NPDES
27701	1016661752	110039060869	LIBERTY STREET SITE	812 LIBERTY STREET		DURHAM	NC	FINDS
27701	1012149807		LIBERTY STREET SITE	812 LIBERTY STREET		DURHAM	NC	US BROWNFIELDS
27701	S130373992		ELIZABETH STREET APARTMENTS	LIBERTY STREET	**	DURHAM	NC	NPDES
27701	S121425557		BRODIE DUKE WAREHOUSE (FORMER LI	321 LIGGETT STREET		DURHAM	NC	
27701	S118755536		MA PROPERTY (CHUNYAN)	1403 LINCOLN ST		DURHAM	NC	
27701	S110629365		CLARKE, GLADYS RESIDENCE	706 LINWOOD AVENUE		DURHAM	NC	
27701	S112338047		CLARKE, GLADYS RESIDENCE	706 LINWOOD AVENUE		DURHAM	NC	
27701	U001195896	0-015495	SOUTHERN EQUIPMENT CO., INC.	LITTLE RIVER CONSTRUCTION SITE		DURHAM	NC	UST

EDR ZIP Code Scan Report

ZIP	EDR-ID	Facility ID	Name	Address	Map/Dir/Dist	City	State	Databases
27701	S109504774		ROSENTHAL, SHERRI - SFR	LOT #1412131517181921	**	DURHAM	NC	UIC
27701	S113813248		TOMA RESIDENCE (PAUL)	108 W. LYNCH STREET		DURHAM	NC	LUST TRUST, LUST
27701	S117553074		111 E LYNCH ST	111 E LYNCH ST		DURHAM	NC	UIC
27701	S113813257		HOLLIMAN RESIDENCE (NANCY)	119 W. LYNCH STREET		DURHAM	NC	LUST TRUST, LUST
27701	U003143243	0-005856	GEORGE W KANE INC	421 MACON ST		DURHAM	NC	LUST, UST
27701	S113190958		ROGERS ALLEY LLC	200 N MAGNUM ST		DURHAM	NC	UIC
27701	1024036089		NCDSCA DC320033(JOHNSON PREVOST	1000 W MAIN ST		DURHAM	NC	
27701	1026886943		BRIGHTLEAF ON MAIN	1001 W MAIN ST		DURHAM	NC	
27701	1024604544	110070391946	BRIGHTLEAF ON MAIN	1001 W MAIN ST		DURHAM	NC	FINDS
27701	1020007190		HOWERTON-BRYANT COMPANY INC	1001-1005 W MAIN STREET		DURHAM	NC	EDR Historical Cleaners
27701	S130367087		EAST RIVER PHASES 3-5	101 WEST MAIN STREET		SMITHFIELD	NC	NPDES
27701	1014203103		ONE HOUR KORETIZING LNDRY	1016 MAIN ST W		DURHAM	NC	EDR Historical Cleaners
27701	1014204747		TOPS SERVICE STATION	1016 MAIN ST W		DURHAM	NC	EDR Historical Auto Stations
27701	1020376913		TOPS PETROLEUM CORP	1016 W MAIN ST		DURHAM	NC	EDR Historical Auto Stations
27701	1025982964	110070595004	NCDSCA DC320035(INDIGO MONTESSOR	1101 W MAIN ST		DURHAM	NC	FINDS
27701	1025504151	NCR000173062	NCDSCA DC320035(INDIGO MONTESSOR	1101 W MAIN ST		DURHAM	NC	RCRA-NonGen
27701	1025493521		NCDSCA DC320035(INDIGO MONTESSOR	1101 W MAIN ST		DURHAM	NC	
27701	1007700878	110018574693	CLAUDE M.MAY, INCORPORATED	1101 WEST MAIN STREET		DURHAM	NC	FINDS
27701	U001202285	0-025321	CLAUDE M.MAY, INC	1101 WEST MAIN STREET		DURHAM	NC	LUST TRUST, LUST, UST
27701	S117329825		RESIDENCE INN - TRINITY PARK	1108 WEST MAIN STREET		DURHAM	NC	INST CONTROL, LUST
27701	1007724028	110018806675	MCPHERSON HOSPITAL	1110 WEST MAIN STREET		DURHAM	NC	FINDS
27701	U003136469	0-016764	MCPHERSON HOSPITAL	1110 WEST MAIN STREET		DURHAM	NC	UST
27701	S109836866		HALL WYNNE FUNERAL HOME	1113 W. MAIN STREET		DURHAM	NC	LUST
27701	1014206353		MAIN STREET ESSO STATION	1114 MAIN ST E		DURHAM	NC	EDR Historical Auto Stations
27701	1004746569	NCR000001347	NC DEPT OF CORRECTIONS	112 W MAIN ST		DURHAM	NC	RCRA-NonGen
27701	1016642170	110004052783	NC DEPT OF CORRECTIONS	112 W MAIN ST		DURHAM	NC	FINDS
27701	1014205636		BURTON SERVICE STATION	1200 MAIN ST E		DURHAM	NC	EDR Historical Auto Stations
27701	1014204045		V & S AUTO REPAIR CENTER AUTO RPR	1200 E MAIN ST		DURHAM	NC	EDR Historical Auto Stations
27701	1014205994		BAILEYS ESSO SERVICE CENTER	1201 MAIN ST W		DURHAM	NC	EDR Historical Auto Stations
27701	1020523753		DUKES EXXON	1209 W MAIN ST		DURHAM	NC	EDR Historical Auto Stations
27701	1014204337		LLOYDS SERVICE CENTER INC GAS	1802 MAIN ST W		DURHAM	NC	EDR Historical Auto Stations
27701	1014204346		PERRY JOHN E GULF SERVICE	1922 MAIN ST W		DURHAM	NC	EDR Historical Auto Stations
27701	1027644012		DURHAM COUNTY	200 E MAIN ST		DURHAM	NC	
27701	U003136462	0-016736	OLD COURTHOUSE	200 EAST MAIN STREET		DURHAM	NC	UST
27701	1007724067	110018807068	OLD COURTHOUSE	200 EAST MAIN STREET		DURHAM	NC	FINDS
27701	1024374620	110070277601	HSG CONSTRUCTORS LLC	200 W MAIN STREET		DURHAM	NC	FINDS
27701	U003138269	0-034872	JUDICIAL BUILDING	201 EAST MAIN STREET		DURHAM	NC	INST CONTROL, LUST, UST
27701	S118127608		300 E MAIN STREET GEOTHERMAL	300 E MAIN ST		DURHAM	NC	UIC
27701	1007993013	110020786791	HEALTH DEPT	300 E MAIN STREET		DURHAM	NC	FINDS
27701	1008213026	110020880215	302 EAST MAIN ST	302 EAST MAIN ST		DURHAM	NC	FINDS
27701	1018881653		YOUNG KIM ENTERPRISES	310 S MAIN ST	**	DURHAM	NC	EDR Historical Cleaners
27701	1014205330		ALEXANDER MOTOR CO INC	330 MAIN ST E		DURHAM	NC	EDR Historical Auto Stations
27701	1005539585	110006716848	DURHAM HOUSING AUTHORITY	330 EAST MAIN STREET		DURHAM	NC	LUST TRUST, FINDS
27701	1020965399		FIVE POINT LEATHERS	345 W MAIN ST		DURHAM	NC	EDR Historical Auto Stations
27701	1014203831		ONE HOUR MARTINIZING INC CLO	400 MAIN ST W		DURHAM	NC	EDR Historical Cleaners
27701	1020054523		ONE HOUR MARTINIZING DURHAM*	400 W MAIN ST		DURHAM	NC	EDR Historical Cleaners
27701	1020841223		HENDRICK DURHAM AUTO MALL	400 W MAIN ST STE 201H		DURHAM	NC	EDR Historical Auto Stations
27701	S104547341	21881	SAINT PHILIP S EPISCOPAL CHURCH	403 EAST MAIN STREET		DURHAM	NC	LUST TRUST, INST CONTROL, IMD
27701	S128649758		DURHAM COUNTY HUMAN SERVICES CO	414 EAST MAIN STREET		DURHAM	NC	LUST
27701	S128649741		DURHAM COUNTY HUMAN SERVICES CO	414 EAST MAIN STREET		DURHAM	NC	LUST
27701	1014204340		MC DADE WARD SERVICE CO GAS	431 MAIN ST W		DURHAM	NC	EDR Historical Auto Stations
27701	S130371241		500 EAST MAIN STREET	500 EAST MAIN STREET		DURHAM	NC	NPDES
27701	S108231287	33176	MANSOUR, AZEM N. - PROPERTY	504 EAST MAIN		DURHAM	NC	INST CONTROL, LUST
27701	1014206082		SOUTHERN OIL STORES INC GAS	528 MAIN ST E		DURHAM	NC	EDR Historical Auto Stations
27701	1014204664		BURTONS TOWING & AUTO	528 E MAIN ST		DURHAM	NC	EDR Historical Auto

EDR ZIP Code Scan Report

ZIP	EDR-ID	Facility ID	Name	Address	Map/Dir/Dist	City	State	Databases
27701	U003136493	0-016844	CANADAY CAB COMPANY - PROPERTY	528 EAST MAIN		DURHAM	NC	Stations
27701	1009450180	110024773583	WEST VILLAGE EXPANSION	601 WEST MAIN ST.		DURHAM	NC	INST CONTROL, LUST, UST
27701	1014206344		BAYLIFF & PHILLIPS RADIATOR	603 MAIN ST E		DURHAM	NC	FINDS
27701	1004546954	110000347296	LIGGETT GROUP INC	700 W. MAIN ST.		DURHAM	NC	EDR Historical Auto
27701	1023968257	110070208294	BIOLABS NORTH CAROLINA	701 W. MAIN STREET		DURHAM	NC	Stations
27701	1012105799	110038978354	VECTOR TOBACCO (USA) LTD. INACTIVE	701 W. MAIN STREET		DURHAM	NC	ICIS, FINDS
27701	1024033814		BIOLABS NORTH CAROLINA	701 W. MAIN STREET		DURHAM	NC	RCRA-CESQG, FINDS
27701	1024371860	110070274396	ENVIRONMENTAL ABATEMENT, INC.	701 WEST MAIN STREET		DURHAM	NC	FINDS
27701	1014206047		MAYTONS GULF SERVICE	702 MAIN ST E		DURHAM	NC	EDR Historical Auto
27701	1014202958		SCOTT & ROBERTS INC CLO CLNS	710 MAIN ST E		DURHAM	NC	Stations
27701	1014203419		SCOTT ROBERTS DRY CLEANING	710 E MAIN ST		DURHAM	NC	EDR Historical Cleaners
27701	1000692599	NCD986190106	SARCO INC	710 W MAIN ST		DURHAM	NC	EDR Historical Cleaners
27701	1000994163	NC0000564799	VECTOR TOBACCO RESEARCH BLDG	710 W MAIN ST		DURHAM	NC	RCRA-NonGen
27701	1010415635	NCD986177376	ENZYME TECHNOLOGY RESEARCH GRP	710 W MAIN ST		DURHAM	NC	RCRA-NonGen
27701	1000910977	NC0000449850	CAROLINA ECOTOX INC	710 W MAIN ST		DURHAM	NC	RCRA-NonGen
27701	1015961141	110055079864	VECTOR TOBACCO RESEARCH BLDG	710 W MAIN ST		DURHAM	NC	RCRA-NonGen
27701	1016664022	110006830359	SARCO INC	710 W MAIN ST		DURHAM	NC	FINDS
27701	1015961140	110055079855	CAROLINA ECOTOX INC	710 W MAIN ST		DURHAM	NC	FINDS
27701	1015961150	110055080013	ENZYME TECHNOLOGY RESEARCH GRP	710 W MAIN ST		DURHAM	NC	FINDS
27701	1001027496	NCR000001990	INSPIRE PHARMACEUTICALS INC	710 W MAIN ST STE 211		DURHAM	NC	FINDS
27701	1015961142	110055079873	MOLECULAR TECHNOLOGIES MANAGEMI	710 W MAIN ST STE 212		DURHAM	NC	RCRA-NonGen
27701	1004744394	NC0000706416	MOLECULAR TECHNOLOGIES MANAGEMI	710 W MAIN ST STE 212		DURHAM	NC	FINDS
27701	1016056092	110006827407	INSPIRE PHARMACEUTICALS INCORPOR	710 WEST MAIN STREET SUITE 211		DURHAM	NC	RCRA-NonGen
27701	1014204323		BRUNSON TEXACO	801 MAIN ST W		DURHAM	NC	FINDS
27701	1000581377	110006819504	COASTAL MART INC #887	802 S MAIN ST		CULPEPER	VA	EDR Historical Auto
27701	1014206060		UNIVERSITY DODGE INC	806 MAIN ST W		DURHAM	NC	Stations
27701	1000186455	NCD003191582	GOLDEN BELT MFG CO	807 E MAIN ST		DURHAM	NC	RCRA-NonGen, FINDS
27701	1016650790	110000891438	GOLDEN BELT MANUFACTURING CO	807 EAST MAIN STREET		DURHAM	NC	EDR Historical Auto
27701	U003136524	0-016923	DURHAM PRINTING PLANT	807 EAST MAIN STREET		DURHAM	NC	Stations
27701	S125089607		SCOTT AND ROBERTS DRY CLEANING, IN	810 W MAIN ST		DURHAM	NC	RCRA-NonGen
27701	1017764368	110064011108	NCDSCA DC320025 SCOTT & ROBERTS D	810 W MAIN ST STE 100		DURHAM	NC	FINDS
27701	1017787672		NCDSCA DC320025 SCOTT & ROBERTS D	810 W MAIN ST STE 100		DURHAM	NC	RCRA-NonGen, FINDS
27701	1014205158		OAKLEY GULF SERVICE	814 MAIN ST W		DURHAM	NC	EDR Historical Auto
27701	1020544118		OAKLEYS GULF SERVICE	814 W MAIN ST		DURHAM	NC	Stations
27701	1009777450	110027919849	GOLDEN BELT MANUFACTURING	900 EAST MAIN & 400 NORTH ELM STREE		DURHAM	NC	EDR Historical Auto
27701	1014202780		EDGEMONT COMMUNITY LAUNDRY CN O	943 E MAIN ST		DURHAM	NC	Stations
27701	1014206402		TRIANGLE CAR CARE CENTER INC	950 MAIN ST E		DURHAM	NC	FINDS
27701	1014206408		YATES GARAGE ENGINE REPR	950 E MAIN ST		DURHAM	NC	EDR Historical Cleaners
27701	1014202919		AMERICAN DRY CLEANERS	700 MALLARD AVE		DURHAM	NC	EDR Historical Auto
27701	S121571976		AMERICAN DRY CLEANERS	700 MALLARD AVE		DURHAM	NC	Stations
27701	1016613728	110001502393	AMERICAN DRY CLEANERS	700 MALLARD AVE		DURHAM	NC	EDR Historical Cleaners
27701	1000869425	NCD986232544	AMERICAN DRY CLEANERS	700 MALLARD AVE		DURHAM	NC	DRYCLEANERS
27701	S118755450		COUNTER CULTURE COFFEE	812 MALLARD AVE		DURHAM	NC	FINDS
27701	1016086689	110000347312	SOUTHERN STATES FEED MILL	901 MALLARD AVENUE		DURHAM	NC	RCRA-NonGen
27701	1014205390		DODSON & BLACKWOOD ESSO	1001 MANGUM ST N		DURHAM	NC	VCP, NPDES, SHWS
27701	S121478720		DURHAM NATIVITY SCHOOL	1004 N MANGUM ST		DURHAM	NC	FINDS
27701	U003146513	0-028424	DURHAM NATIVITY SCHOOL	1004 N MANGUM STREET		DURHAM	NC	EDR Historical Auto
27701	S120840075		DURHAM NATIVITY SCHOOL	1004 NORTH MANGUM STREET		DURHAM	NC	Stations
27701	S127469201		GRESHENHORN PROPERTY (JERRY)	1104 NORTH MANGUM STREET		DURHAM	NC	LUST
27701	S110493207		GREENFIRE DEVELOPMENT	200 N MANGUM ST		DURHAM	NC	LUST
27701	U003147310	0-034871	DURHAM COUNTY DETENTION FACILITY	219 S MANGUM STREET		DURHAM	NC	UIC
27701	1007714958	110018715666	DURHAM COUNTY DETENTION FACIL	219 SOUTH MANGUM STREET		DURHAM	NC	UST
27701	1008213024	110020880199	225 S MANGUM ST	225 S MANGUM ST		DURHAM	NC	FINDS
27701	U001187675	0-002514	U-HAUL CENTER OF MANGUM ST	247 S MANGUM ST		DURHAM	NC	FINDS
27701	S128649731		U-HAUL 782-57 (GASOLINE)	247 S. MANGUM STREET		DURHAM	NC	INST CONTROL, UST
27701	1007721168	110018778018	U-HAUL CENTER OF MANGUM ST	247 SOUTH MANGUM STREET		DURHAM	NC	LUST
27701	1009327316	110024548774	407 MANGUM	407 MANGUM		DURHAM	NC	FINDS
27701	1009399522	NCR000140251	407 MANGUM	407 MANGUM	**	DURHAM	NC	FINDS
27701	S108231241	33128	WALL PROPERTY (HARVEY)	506 N. MANGUM STREET		DURHAM	NC	RCRA-NonGen
27701	1000831585	NCD986194934	CARQUEST OF DURHAM #1051	509 N MANGUM ST		DURHAM	NC	LUST
								RCRA-NonGen

EDR ZIP Code Scan Report

ZIP	EDR-ID	Facility ID	Name	Address	Map/Dir/Dist	City	State	Databases
27701	1016105142	110004045961	CARQUEST OF DURHAM #1051	509 N MANGUM ST		DURHAM	NC	FINDS
27701	1014205640		BROADHURSTAUTOMOTIVES ENGINE RE	512 N MANGUM ST		DURHAM	NC	EDR Historical Auto Stations
27701	1015931437	110045011866	DCM 601 NORTH MANGUM ST	601 NORTH MANGUM ST		DURHAM	NC	FINDS
27701	1014933308		DCM 601 NORTH MANGUM ST	601 NORTH MANGUM ST		DURHAM	NC	US BROWNFIELDS
27701	1015931438	110045011875	DCM 603 NORTH MANGUM ST	603 NORTH MANGUM ST		DURHAM	NC	FINDS
27701	1014933309		DCM 603 NORTH MANGUM ST	603 NORTH MANGUM ST		DURHAM	NC	US BROWNFIELDS
27701	1015931439	110045011884	DCM 605 NORTH MANGUM ST	605 NORTH MANGUM ST		DURHAM	NC	FINDS
27701	1014933310		DCM 605 NORTH MANGUM ST	605 NORTH MANGUM ST		DURHAM	NC	US BROWNFIELDS
27701	1014206007		MANGUM STREET ESSO	607 MANGUM ST N		DURHAM	NC	EDR Historical Auto Stations
27701	1015931440	110045011893	DCM 607 NORTH MANGUM ST	607 NORTH MANGUM ST		DURHAM	NC	FINDS
27701	1014933311		DCM 607 NORTH MANGUM ST	607 NORTH MANGUM ST		DURHAM	NC	US BROWNFIELDS
27701	1014205405		FOWLERS AMOCO SERVICE	701 MANGUM ST N		DURHAM	NC	EDR Historical Auto Stations
27701	1020630250		FOWLER ATLAS T	701 N MANGUM ST		DURHAM	NC	EDR Historical Auto Stations
27701	1014784335		727 NORTH MANGUM STREET	727 NORTH MANGUM STREET		DURHAM	NC	US BROWNFIELDS
27701	1016615927	110043425335	727 NORTH MANGUM STREET	727 NORTH MANGUM STREET		DURHAM	NC	FINDS
27701	1014202938		JOHNSON FORRESTER INC CLNS	800 MANGUM ST N		DURHAM	NC	EDR Historical Cleaners
27701	1007694807	110018513875	JOHNSON FORRESTER. INCORPORATED	800 MANGUM STREET		DURHAM	NC	FINDS
27701	U003136225	0-015960	JOHNSON FORRESTER, INC.	800 MANGUM STREET		DURHAM	NC	UST
27701	S125088505		JOHNSON & FORRESTER CLEANERS	800 N MANGUM ST		DURHAM	NC	DRYCLEANERS, LUST
27701	1014205387		HEDGEPEITHS TRANSMISSION SERVICE	836 MANGUM ST N		DURHAM	NC	EDR Historical Auto Stations
27701	S118362286		908 NORTH MANGUM STREET GEOTHERI	908 N MANGUM ST		DURHAM	NC	UIC
27701	1024365612	110070261974	DURHAM LOT 14	N MANGUM ST AND W MORGAN ST		DURHAM	NC	FINDS
27701	1024456316		DURHAM LOT 14	N MANGUM ST AND W MORGAN ST		DURHAM	NC	US BROWNFIELDS
27701	S117055263		GOODISON DEVELOPMENT, LLC	102 EAST MARKHAM AVE.		DURHAM	NC	LUST TRUST, LUST
27701	1014204709		COUCHS PHILLIPS 66 SERVICE STATION	1809 MARKHAM AVE W		DURHAM	NC	EDR Historical Auto Stations
27701	1014205748		PATTISHALL GARAGE & RADIATOR SERV	1900 MARKHAM AVE W		DURHAM	NC	EDR Historical Auto Stations
27701	S114020654		CREDLE INVESTMENTS PROPERTY	204 E. MARKHAM AVENUE		DURHAM	NC	LUST TRUST, LUST
27701	S115777458		PARSONS GEOTHERMAL AQUOEIOUS WE	207 W MARKHAM AVE		DURHAM	NC	UIC
27701	S111283790		ABBATE, ANGELO -PROPERTY	209 W. MARKHAM AVE.		DURHAM	NC	
27701	S112338246		ABBATE, ANGELO -PROPERTY	209 W. MARKHAM AVE.		DURHAM	NC	
27701	S112223128		KIRKPATRICK, STEVE PROPERTY	213 E. MARKHAM AVE.		DURHAM	NC	LUST TRUST, LUST
27701	S118473936		GWALTNEY BULK PLANT	706 EAST MARKHAM AVE		DURHAM	NC	INST CONTROL, LUST
27701	U001201137	0-023537	MARKHAM WAREHOUSE/GARAGE	712 EAST MARKHAM AVENUE		DURHAM	NC	LUST, UST
27701	1007724864	110018815059	MARKHAM WAREHOUSE/GARAGE	712 EAST MARKHAM AVENUE		DURHAM	NC	FINDS
27701	1007724270	110018809100	MARKHAM SERVICE CENTER	725 EAST MARKHAM AVENUE		DURHAM	NC	FINDS
27701	U003136367	0-016475	MARKHAM SERVICE CENTER	725 EAST MARKHAM AVENUE		DURHAM	NC	UST
27701	1005426023		CAROHEM INC.	744 E. MARKHAM		DURHAM	NC	SSTS
27701	1003869273	NCD033859893	MAJOR CHEMICAL CO.	744 EAST MARKHAM ST.		DURHAM	NC	CERCLIS-NFRAP
27701	1007722167	110018788052	SOUTHCHEM	750 EAST MARKHAM STREET		DURHAM	NC	FINDS
27701	S110729144		RANDY CHAMBERS SFR	905 W MARKHAM AVE		DURHAM	NC	UIC
27701	S110052207		SOL AND SANDRA OSTERKATZ SFR	915 W MARKHAM AVE		DURHAM	NC	UIC
27701	S117917238		CITY OF DURHAM PUBLIC WORKS OPERA/	1100 MARTIN LUTHER KING JR. PARKWA'		DURHAM	NC	NPDES
27701	U001204202	0-028442	DURHAM CITY MAINTENANCE SHOP	923 MAXWELL STREET		DURHAM	NC	INST CONTROL, LUST, UST
27701	1007698087	110018546750	DURHAM CITY MAINTENANCE SHOP	923 MAXWELL STREET		DURHAM	NC	FINDS
27701	1011579110	110010708724	COUNTRY SQUIRE_MHP	2001 MEADOW RD		DURHAM	NC	ICIS, FINDS
27701	1024406261	110070321724	DIAZ TIRES	1533 N. MIAMI BLVD.		DURHAM	NC	FINDS
27701	U004135032		NATIONAL EXPRESS LLC	1824 N MIAMI BLVD		DURHAM	NC	UST
27701	1017368890	110060351471	FIRST TRANSIT	1824 NORTH MIAMI BLVD		DURHAM	NC	FINDS
27701	S112338196		OVY TRUCKING SPILL	I-85 MILE MARKER 182	**	DURHAM	NC	
27701	S110776474		OVY TRUCKING SPILL	I-85 MILE MARKER 182		DURHAM	NC	
27701	S110303251		PATRICIA SILVER ESTATE	1014 MINERVA AVENUE		DURHAM	NC	LUST TRUST, LUST
27701	S112338110		BONDY PROPERTY	1003 MONMOUTH AVE		DURHAM	NC	
27701	S109836989		QUINN RESIDENCE	1004 MONMOUTH AVE		DURHAM	NC	LUST TRUST, LUST
27701	S125246695		BRANLY RESIDENCE (ANNA)	315 MONMOUTH AVE		DURHAM	NC	LUST
27701	S126204624		GREEN RIVER PROP - 419 MONTICELLO	419 MONTICELLO AVE		DURHAM	NC	LUST
27701	1014206352		GOODYEAR AUTO SERVICE CENTER	204 MORGAN ST		DURHAM	NC	EDR Historical Auto Stations
27701	1004745059	NCD981760234	GOODYEAR AUTO SERVICE CENTER	204 MORGAN ST		DURHAM	NC	RCRA-NonGen
27701	1016624682	110004025224	GOODYEAR AUTO SERVICE CENTER	204 MORGAN ST		DURHAM	NC	FINDS
27701	U003137422	0-021270	GOODYEAR ASC	204 MORGAN ST		DURHAM	NC	LUST, UST
27701	S109837000		JUST TIRES #2326	204 WEST MORGAN STREET		DURHAM	NC	LUST
27701	1014205079		MIDTOWN GULF SERVICE & PARKING	214 MORGAN ST		DURHAM	NC	EDR Historical Auto Stations

EDR ZIP Code Scan Report

ZIP	EDR-ID	Facility ID	Name	Address	Map/Dir/Dist	City	State	Databases
27701	1014204810		MIDTOWN MOTOR SV & PARKING	214 MORGAN ST	**	DURHAM	NC	EDR Historical Auto Stations
27701	1007701238	110018578289	(FORMERLY) FIRESTONE STORE	300 MORGAN STREET		DURHAM	NC	FINDS
27701	U003136520	0-016916	(FORMERLY) FIRESTONE STORE	300 MORGAN STREET		DURHAM	NC	LUST, UST
27701	U001200006	0-021690	DURHAM CENTRE	300 W MORGAN STREET STE 1410		DURHAM	NC	UST
27701	1007694319	110018508989	DURHAM CENTER	300 WEST MORGAN STREET SUITE 1410		DURHAM	NC	FINDS
27701	1007707484	110018640791	CLEAR-VUE GLASS/JAZABELLE S	815-822 MORGAN STREET		DURHAM	NC	FINDS
27701	1014204721		MORGAN STREET SUNOCO STATION GA	820 MORGAN ST		DURHAM	NC	EDR Historical Auto Stations
27701	S125088507		EAKES CLEANERS INC	827 MORGAN ST		DURHAM	NC	DRYCLEANERS
27701	1000220587	NCD024523227	EAKES CLEANERS INC	827 W MORGAN ST		DURHAM	NC	IMD, RCRA-NonGen
27701	1025493520		NCDSCA DC320004(EAKES CLEANERS)	827 W MORGAN ST		DURHAM	NC	
27701	1016646466	110070595003	EAKES CLEANERS	827 W MORGAN ST		DURHAM	NC	FINDS
27701	1026728453	NCN000420243	EAKES CLEANERS	827 WEST MORGAN STREET		DURHAM	NC	CERCLIS
27701	U001196138	0-015838	FORMER FIRESTONE STORE	MORGAN & FOSTER		DURHAM	NC	UST
27701	1007703127	110018597197	FORMER FIRESTONE STORE	MORGAN & FOSTER		DURHAM	NC	FINDS
27701	1014783879		102 MORRIS STREET	102 MORRIS STREET		DURHAM	NC	US BROWNFIELDS
27701	1016620193	110043316836	102 MORRIS STREET	102 MORRIS STREET		DURHAM	NC	FINDS
27701	1015922499	110044924927	DURHAM ARTS COUNCIL	120 MORRIS ST		DURHAM	NC	FINDS
27701	1015745001	NCP011212002	DURHAM ARTS COUNCIL	120 MORRIS ST		DURHAM	NC	RCRA-NonGen
27701	1007724650	110018812917	IMPERIAL BUILDING	215 MORRIS STREET		DURHAM	NC	IMD, FINDS, LUST
27701	U000322645	0-016881	IMPERIAL BUILDING	215 MORRIS STREET		DURHAM	NC	UST
27701	1026925780		THERMO FISHER SCIENTIFIC - DURHAM	300 MORRIS STREET		DURHAM	NC	
27701	1026833224	NCR000179432	THERMO FISHER SCIENTIFIC - DURHAM	300 MORRIS STREET		DURHAM	NC	RCRA-CESQG
27701	1027472877	NCR000181537	VIIV HEALTHCARE DURHAM LABS	300 MORRIS STREET		DURHAM	NC	RCRA-CESQG
27701	1027061507	110071133297	THERMO FISHER SCIENTIFIC - DURHAM	300 MORRIS STREET		DURHAM	NC	FINDS
27701	1016626879	110011736924	DURHAM COUNTY SCHOOL DIST.	302 MORRIS ST		DURHAM	NC	FINDS
27701	1004550934		DURHAM COUNTY SCHOOL DIST.	302 MORRIS ST		DURHAM	NC	FTTS
27701	S125454317		FORMER CCB OPERATIONS CENTER	423 MORRIS STREET		DURHAM	NC	LUST
27701	1015922830		PLUMMER PROPERTIES 1303 MORVEN PI	1303 MORVEN PL.		DURHAM	NC	US BROWNFIELDS
27701	1016637877	110045011447	PLUMMER PROPERTIES 1303 MORVEN PI	1303 MORVEN PL.		DURHAM	NC	FINDS
27701	1016650840	110045011535	PLUMMER PROPERTIES 1304 MORVEN PI	1304 MORVEN PL.		DURHAM	NC	FINDS
27701	1015922839		PLUMMER PROPERTIES 1304 MORVEN PI	1304 MORVEN PL.		DURHAM	NC	US BROWNFIELDS
27701	1015922831		PLUMMER PROPERTIES 1305 MORVEN PI	1305 MORVEN PL.		DURHAM	NC	US BROWNFIELDS
27701	1016607256	110045011456	PLUMMER PROPERTIES 1305 MORVEN PI	1305 MORVEN PL.		DURHAM	NC	FINDS
27701	1016650841	110045011526	PLUMMER PROPERTIES 1306 MORVEN PI	1306 MORVEN PL.		DURHAM	NC	FINDS
27701	1015922838		PLUMMER PROPERTIES 1306 MORVEN PI	1306 MORVEN PL.		DURHAM	NC	US BROWNFIELDS
27701	1016620269	110045011517	PLUMMER PROPERTIES 1308 MORVEN PI	1308 MORVEN PL.		DURHAM	NC	FINDS
27701	1015922837		PLUMMER PROPERTIES 1308 MORVEN PI	1308 MORVEN PL.		DURHAM	NC	US BROWNFIELDS
27701	1016657396	110045011465	PLUMMER PROPERTIES 1309 MORVEN PI	1309 MORVEN PL.		DURHAM	NC	FINDS
27701	1015922832		PLUMMER PROPERTIES 1309 MORVEN PI	1309 MORVEN PL.		DURHAM	NC	US BROWNFIELDS
27701	1015922836		PLUMMER PROPERTIES 1310 MORVEN PI	1310 MORVEN PL.		DURHAM	NC	US BROWNFIELDS
27701	1016620270	110045011508	PLUMMER PROPERTIES 1310 MORVEN PI	1310 MORVEN PL.		DURHAM	NC	FINDS
27701	1016650842	110045011474	PLUMMER PROPERTIES 1311 MORVEN PI	1311 MORVEN PL.		DURHAM	NC	FINDS
27701	1015922833		PLUMMER PROPERTIES 1311 MORVEN PI	1311 MORVEN PL.		DURHAM	NC	US BROWNFIELDS
27701	1016661769	110045011492	PLUMMER PROPERTIES 1314 MORVEN PI	1314 MORVEN PL		DURHAM	NC	FINDS
27701	1015922835		PLUMMER PROPERTIES 1314 MORVEN PI	1314 MORVEN PL		DURHAM	NC	US BROWNFIELDS
27701	1020123805		YOOJIN INC	105 W NC 54 STE 201	**	DURHAM	NC	EDR Historical Cleaners
27701	U001188338	0-003523	PINE STATE CREAMERY COMPANY	3932 NEAL RD.		DURHAM	NC	LUST TRUST, UST
27701	S123344891		BRUSTAD PROPERTY, ERIC	1316 NORTON STREET	Z, SE, 1/2 - 1	DURHAM	NC	LUST
27701	S113191024		DEMERE GEOTHERMAL AQUEOUS WEL	819 NOTH ST		DURHAM	NC	UIC
27701	S108492020		927 OLD OXFORD ROAD	927 OLD OXFORD RD		DURHAM	NC	NPDES
27701	1008389076	110022565776	927 OLD OXFORD ROAD	927 OLD OXFORD RD		DURHAM	NC	FINDS
27701	1007722161	110018787990	BETHESDA SHOPPING CENTER	OLD HIGHWAY 70	**	DURHAM	NC	FINDS
27701	S130364154		ENO RIVER FORCE MAIN RELOCATION	OLD OXFORD ROAD	**	DURHAM	NC	NPDES
27701	S127734152		LASERSHIP-ORANGE FACTORY ROAD	702 ORANGE FACTORY ROAD		BAHAMA	NC	
27701	S112223113		MECHANICS AND FARMERS BANK	116 WEST PARRISH STREET		DURHAM	NC	LUST TRUST, INST CONTROL, LUST
27701	1000290102	NCD981021322	NELLO TEER CORP	211 W PARRISH		DURHAM	NC	RCRA-NonGen
27701	1016631275	110004023262	NELLO TEER CORP	211 W PARRISH		DURHAM	NC	FINDS
27701	1014204732		AAMCO AUTOMATIC TRANSMISSIONS	2005 PEABODY ST E		DURHAM	NC	EDR Historical Auto Stations
27701	S128650914		CITY OF DURHAM (PEABODY AND DUKE I	W. PEABODY AND S DUKE STREET		DURHAM	NC	LUST
27701	1025802848	NCN000407297	WEST PEABODY STREET VI	WEST PEABODY STREET	**	DURHAM	NC	CERCLIS
27701	1025992096	110071100400	WEST PEABODY STREET VI	WEST PEABODY STREET		DURHAM	NC	FINDS
27701	S117919527		TRIANGLE BREWING CO	918 PEARL ST		DURHAM	NC	NPDES
27701	1014205386		HECKS AUTO CARE AUTO RPR	1010 E PETTIGREW ST		DURHAM	NC	EDR Historical Auto Stations
27701	1012183905	NCS000001476	ORANGE RECYLING	1010 E. PETTIGREW ST		DURHAM	NC	RCRA-NonGen
27701	1012282250	110040106925	ORANGE RECYLING	1010 E. PETTIGREW ST		DURHAM	NC	FINDS
27701	S111445141		ORANGE RECYCLING SERVICES, INC.	1010 E. PETTIGREW STREET		DURHAM	NC	

EDR ZIP Code Scan Report

ZIP	EDR-ID	Facility ID	Name	Address	Map/Dir/Dist	City	State	Databases
27701	S117919401		SOUTHERN EXPRESS INC.	1300 E PETTIGREW ST		DURHAM	NC	NPDES, LUST
27701	U001204435	0-028905	FORMERLY SOUTHERN COACH COMPAN	1300 EAST PETTIGREW STREET		DURHAM	NC	UST
27701	1005540351	110006720334	SOUTHERN COACH COMPANY	1300 EAST PETTIGREW STREET		DURHAM	NC	FINDS
27701	1015922844		TUCKER PROPERTIES 1802 E. PETTIGRE	1802 E. PETTIGREW ST.		DURHAM	NC	US BROWNFIELDS
27701	1016642194	110045011580	TUCKER PROPERTIES 1802 E. PETTIGRE	1802 E. PETTIGREW ST.		DURHAM	NC	FINDS
27701	1015922843		TUCKER PROPERTIES 1804 E. PETTIGRE	1804 E. PETTIGREW ST.		DURHAM	NC	US BROWNFIELDS
27701	1016633464	110045011571	TUCKER PROPERTIES 1804 E. PETTIGRE	1804 E. PETTIGREW ST.		DURHAM	NC	FINDS
27701	1016668474	110045011562	TUCKER PROPERTIES 1806 E. PETTIGRE	1806 E. PETTIGREW ST.		DURHAM	NC	FINDS
27701	1015922842		TUCKER PROPERTIES 1806 E. PETTIGRE	1806 E. PETTIGREW ST.		DURHAM	NC	US BROWNFIELDS
27701	1016139649	110045009487	TUCKER PROPERTIES 1808 E. PETTIGRE	1808 E. PETTIGREW ST.		DURHAM	NC	US BROWNFIELDS, FINDS
27701	1009318698	110024445313	AMERICAN TOBACCO - HILL	210 PETTIGREW ST		DURHAM	NC	FINDS
27701	1009217719	NC0991302798	AMERICAN TOBACCO - HILL	210 PETTIGREW ST	**	DURHAM	NC	RCRA-NonGen
27701	1027603497		PRECISION BIOSCIENCES, INC.	302 E PETTIGREW STREET		DURHAM	NC	
27701	1027472893	NCR000181693	PRECISION BIOSCIENCES, INC.	302 E PETTIGREW STREET		DURHAM	NC	RCRAInfo-SQG
27701	1027670118	110071394029	PRECISION BIOSCIENCES, INC.	302 E PETTIGREW STREET		DURHAM	NC	FINDS
27701	1014204068		TOPS PETROLEUM CORP GAS STA	319 PETTIGREW ST W		DURHAM	NC	EDR Historical Auto Stations
27701	S109164505		N.C.R. 54 BLOCK A	464 EAST PETTIGREW STREET		DURHAM	NC	INST CONTROL, LUST
27701	1026434527	110070789492	WILLARD STREET APARTMENTS	515 WEST PETTIGREW STREET		DURHAM	NC	FINDS
27701	1026110294		WILLARD STREET APARTMENTS	515 WEST PETTIGREW STREET		DURHAM	NC	US BROWNFIELDS
27701	1016664005	110040721751	PLUM STREET PROPERTY	311 PLUM STREET		DURHAM	NC	US BROWNFIELDS, FINDS
27701	2015001823		1510 N POINT DR	1510 N POINT DR		DURHAM	NC	HMIRS
27701	1014205115		STAR GARAGE AUTO REPR	306 POPLAR ST	**	DURHAM	NC	EDR Historical Auto Stations
27701	1007695624	110018522062	DURHAM CO FUEL STATION	402 RAMSEUR STREET		DURHAM	NC	FINDS
27701	U004281435		DURHAM CO FUEL STATION	402 RAMSEUR STREET		DURHAM	NC	UST
27701	S127492135		GWC PROP. - 601 E RAMSEUR	601 E. RAMSEUR ST.		DURHAM	NC	IMD
27701	1014205398		EXCEL AUTO AUTO RPR	706 RAMSEUR ST		DURHAM	NC	EDR Historical Auto Stations
27701	1014203666		D QUALITY JANITOR SERVICE	815 RAMSEUR ST		DURHAM	NC	EDR Historical Cleaners
27701	1007711565	110018681620	CSX TRANSPORTATION. INCORPORATED	902 RAMSEUR STREET		DURHAM	NC	FINDS
27701	U001206695	0-032993	CSX TRANSPORTATION, INC	902 RAMSEUR STREET		DURHAM	NC	LUST, UST
27701	U001195740	0-015237	R E A EXPRESS	RAMSEUR & HOOD STS.		DURHAM	NC	UST
27701	1007726456	110018830960	R E A EXPRESS	RAMSEUR & HOOD STS.		DURHAM	NC	FINDS
27701	1007725899	110018825397	BUDD-PIPER ROOFING CO.	506 RAMSUER STREET		DURHAM	NC	FINDS
27701	U003136502	0-016870	BUDD-PIPER ROOFING CO.	506 RAMSUER STREET		DURHAM	NC	UST
27701	1026134428		EXCEL AUTO	706 E RAMSUER ST		DURHAM	NC	
27701	1026059228	NCS000002670	EXCEL AUTO	706 E RAMSUER ST		DURHAM	NC	RCRA-NonGen
27701	1026454263	110070813147	EXCEL AUTO	706 E RAMSUER ST		DURHAM	NC	FINDS
27701	1011557125	110010642992	ARBOR HILL MHP	4620 REIGALWOOD RD		DURHAM	NC	ICIS, FINDS
27701	1014783881		832 RIDGEWAY AVENUE	832 RIDGEWAY AVENUE		DURHAM	NC	US BROWNFIELDS
27701	1016648597	110043316854	832 RIDGEWAY AVENUE	832 RIDGEWAY AVENUE		DURHAM	NC	FINDS
27701	1007695839	110018524211	DURHAM LUBRITORIUM	715 RIGBY AVENUE	**	DURHAM	NC	FINDS
27701	U001195976	0-015596	DURHAM LUBRITORIUM	715 RIGBY AVENUE		DURHAM	NC	UST
27701	1014205354		MATTHEWS & FARROW INC AUTO REPRS	315 RIGSBEE AVE		DURHAM	NC	EDR Historical Auto Stations
27701	1014204779		OBRIANT MOTORS AUTO RPR	317 RIGSBEE AVE		DURHAM	NC	EDR Historical Auto Stations
27701	S110630008		FORMER TIRE KING	500 RIGSBEE AVE		DURHAM	NC	INST CONTROL, LUST
27701	S110728799		FORMER TIRE KING	502 RIGSBEE AVE		DURHAM	NC	
27701	1010323269	NCR000141457	HD SUPPLY PLUMBING/HVAC LTD (HG09C	602 RIGSBEE AVE		DURHAM	NC	RCRA-NonGen
27701	1010437756	110043981723	HD SUPPLY PLUMBING/HVAC LTD (HG09C	602 RIGSBEE AVE		DURHAM	NC	FINDS
27701	1026109925		614 RIGSBEE AVENUE	614 RIGSBEE AVENUE		DURHAM	NC	US BROWNFIELDS
27701	1026435027	110070790028	614 RIGSBEE AVENUE	614 RIGSBEE AVENUE		DURHAM	NC	FINDS
27701	1020659904		RAINBOW 66 STOREHOUSE	706 RIGSBEE AVE		DURHAM	NC	EDR Historical Auto Stations
27701	1014204329		B MOTOR MEDICS ENGINE REPR	710 RIGSBEE AVE		DURHAM	NC	EDR Historical Auto Stations
27701	1014205691		MASSENGILLS AUTO SERVICE INC	715 RIGSBEE AVE		DURHAM	NC	EDR Historical Auto Stations
27701	1014204338		MURPHY ELWOOD AUTOMOTIVE	719 RIGSBEE AVE		DURHAM	NC	EDR Historical Auto Stations
27701	1014205724		D K MOTOREN WERKS ENGINE REPR	726 RIGSBEE AVE		DURHAM	NC	EDR Historical Auto Stations
27701	S121290845		FULLSTEAM BREWERY LLC	726 RIGSBEE AVE		DURHAM	NC	NPDES
27701	S129092917		RIGSBY AVE CONSTRUCTION	719 RIGSBY AVE	**	DURHAM	NC	LUST
27701	S128647123		SOUTHERN REPAIR SERVICE PROPERTY	913 ROME AVE		DURHAM	NC	
27701	S112338278		SOUTHERN REPAIR SERVICE PROPERTY	913 ROME AVE		DURHAM	NC	
27701	1014203987		CLARK & SORRELL INC WHOL	318 RONEY ST		DURHAM	NC	EDR Historical Auto Stations
27701	S123344397		MONTGOMERY AND ALDRIDGE BUILDING	320 RONEY STREET		DURHAM	NC	LUST

EDR ZIP Code Scan Report

ZIP	EDR-ID	Facility ID	Name	Address	Map/Dir/Dist	City	State	Databases
27701	S129956825		DURHAM BRAZING AND WELDING BUILDI	328 RONEY STREET		DURHAM	NC	
27701	S122513485		DURHAM BRAZING AND WELDING	346 RONEY STREET		DURHAM	NC	
27701	S130374668		RIVERSIDE HIGH SCHOOL BMP MAINTEN.	3218 ROSE OF SHARON ROAD		DURHAM	NC	NPDES
27701	1008389901	110022565142	3025 ROSEBRIAR ROAD	3025 ROSEBRIAR DR		DURHAM	NC	FINDS
27701	S108491357		3025 ROSEBRIAR ROAD	3025 ROSEBRIAR RD		DURHAM	NC	NPDES
27701	S126349772		HAFFORD PROPERTY (KRISTEN)	1606 ROSETTA DRIVE		DURHAM	NC	
27701	S127492174		HAFFORD PROPERTY (KRISTEN)	1606 ROSETTA DRIVE		DURHAM	NC	IMD
27701	S118755920		SAUNDERS PROPERTY, EVELYN	1513 ROSEWOOD STREET		DURHAM	NC	LUST
27701	1014203256		DUNHAM CHARLES FOOD SERVICE INC	1000 ROXBORO ST N		DURHAM	NC	EDR Historical Cleaners
27701	1014205103		ESSO SERVICE STATION	1101 ROXBORO ST N		DURHAM	NC	EDR Historical Auto Stations
27701	1014206450		PINE STREET SERVICE STATION	1102 ROXBORO ST S		DURHAM	NC	EDR Historical Auto Stations
27701	1014202811		HARLEM DRY CLEANING CO	1109 ROXBORO ST S		DURHAM	NC	EDR Historical Cleaners
27701	1014203784		COIN COMMAND LAUNDRY CENTER	1311 ROXBORO ST S		DURHAM	NC	EDR Historical Cleaners
27701	S123084419		VONFINCH NC LLC PROPERTY	1716 N. ROXBORO STREET		DURHAM	NC	LUST
27701	S127469144		HAYNES PROPERTY (RALPH)	1721 N. ROXBORO		DURHAM	NC	LUST
27701	1014206390		KINGS AMOCO SERVICE	2300 ROXBORO RD N		DURHAM	NC	EDR Historical Auto Stations
27701	1014203084		TOWN & COUNTRY LAUNDRMAT NO	2534 ROXBORO ST S		DURHAM	NC	EDR Historical Cleaners
27701	1014204400		FIKES & SON SERVICE CENTER	2538 ROXBORO ST S		DURHAM	NC	EDR Historical Auto Stations
27701	S128650618		DURHAM COUNTY MAIN LIBRARY - ROXB	300 N. ROXBORO ST.		DURHAM	NC	LUST
27701	S128650228		DURHAM CO. LIBRARY - MAIN	300 N. ROXBORO STREET		DURHAM	NC	LUST
27701	1023667314	110070081574	305 SOUTH ROXBORO STREET	305 SOUTH ROXBORO STREET		DURHAM	NC	US BROWNFIELDS, FINDS
27701	1014204102		OBRIANTS TRAVELERS GAS STA	3217 ROXBORO RD N		DURHAM	NC	EDR Historical Auto Stations
27701	S118362123		CARDEN PRINTING	3557 N. ROXBORO ST		DURHAM	NC	INST CONTROL, LUST
27701	1014203702		NEW METHOD LAUNDRY & CLEANERS	403 ROXBORO ST N		DURHAM	NC	EDR Historical Cleaners
27701	S130365599		DURHAM GATEWAY	425 SOUTH ROXBORO		DURHAM	NC	NPDES
27701	1014205013		BOBBYS GULF SERVICE	4506 ROXBORO RD N		DURHAM	NC	EDR Historical Auto Stations
27701	1014205646		COLCLOUGHS ESSO SERVICE	4530 ROXBORO RD N		DURHAM	NC	EDR Historical Auto Stations
27701	1021153252		WILSON UNION 76 SERVICE	500 ROXBORO RD		DURHAM	NC	EDR Historical Auto Stations
27701	1014205111		ESSO MC KAY	907 ROXBORO ST N		DURHAM	NC	EDR Historical Auto Stations
27701	S125804725		PHILLIPS PROPERTY (RON)	1401 RUFFIN STREET		DURHAM	NC	LUST
27701	2021305846			1519 RUFFIN ST		DURHAM	NC	ERNS
27701	1026797668	NCN000420417	RUFFIN STREET MERCURY	1519 RUFFIN STREET		DURHAM	NC	CERCLIS
27701	1027033237	110071101532	RUFFIN STREET MERCURY	1519 RUFFIN STREET		DURHAM	NC	FINDS
27701	1023708444	110070121442	CSX TRANSPORATION	MP SB 154.61 N ALSTON AVE & E PETTIGI	**	DURHAM	NC	FINDS
27701	1023678114	NCP04117068	CSX TRANSPORATION	MP SB 154.61 N ALSTON AVE & E PETTIGI	**	DURHAM	NC	RCRA-NonGen
27701	S112338249		RUAN TRANSP. FUEL RELEASE	124 SCIENCE DRIVE		DURHAM	NC	
27701	S128390003		OGBURN PROPERTY (JACQUELINE)	115 WEST SEEMAN STREET		DURHAM	NC	LUST
27701	S109504306		WILKINSON ESTATE	1616 SHAWNEE STREET		DURHAM	NC	LUST TRUST, LUST
27701	S110492977		DUNN PROPERTY	1619 SHAWNEE STREET		DURHAM	NC	LUST TRUST, LUST
27701	S127469208		NEYLAND RABINER PROPERTY	704 SHEPARD STREET	**	DURHAM	NC	LUST
27701	S123800963		CORNSWEET PROPERTY (PAUL)	702 SHEPHERD STREET		DURHAM	NC	IMD, LUST
27701	S127469226		NEYLAND - RABINER PROPERTY	704 SHEPHERD STREET		DURHAM	NC	LUST
27701	1005654572	110001504943	MCI WORLDCOM INACTIVE	4408 SILICON DRIVE		DURHAM	NC	FINDS
27701	S114020667		DE LEON PROPERTY (KHEDRON)	1501 SOUTHWOOD DRIVE		DURHAM	NC	LUST TRUST, INST CONTROL, LUST
27701	S127469205		FORMER LEWELLYN PROPERTY	2203 SPRUNT AVE		DURHAM	NC	LUST
27701	1007720316	110018769457	FRIENDLY CITY NOW COLLINS EXX	100 SSOUTH ALSTON AVENUE	**	DURHAM	NC	FINDS
27701	1016607258	110039060878	SULLIVAN STREET SITE	1606 SULLIVAN STREET		DURHAM	NC	FINDS
27701	1012149183		SULLIVAN STREET SITE	1606 SULLIVAN STREET		DURHAM	NC	US BROWNFIELDS
27701	1004747343	NCS000000118	JENETTA WHITE RESIDENCE	100 SYLVAN RD	**	DURHAM	NC	RCRA-NonGen
27701	1016622458	110004061835	JENETTA WHITE RESIDENCE	100 SYLVAN RD	**	DURHAM	NC	FINDS
27701	1023968229	110070208351	MILL NO. 1 PROJECT	800 TAYLOR STREET		DURHAM	NC	RCRA-NonGen, FINDS
27701	1016657400	110056253913	TAYLOR STREET TBA	800 TAYLOR STREET		DURHAM	NC	FINDS
27701	1016457150		TAYLOR STREET TBA	800 TAYLOR STREET		DURHAM	NC	US BROWNFIELDS
27701	S114040073		OCORO ENTERPRISES	800 TAYLOR STREET		DURHAM	NC	
27701	1024035923		MILL NO. 1 PROJECT	800 TAYLOR STREET		DURHAM	NC	
27701	1004746513	NCR000000208	MICRON CMS-NORTH CAROLINA	2500 S TRI-CENTER BLVD		DURHAM	NC	RCRA-NonGen
27701	1016650816	110004051999	MICRON CMS-NORTH CAROLINA	2500 S TRI-CENTER BLVD		DURHAM	NC	FINDS
27701	S110729125		ROBERT AND SARAH MUSSER SFR 5QM	1001 W TRINITY AVE		DURHAM	NC	UIC
27701	S115705354		HAMLETT ASSOCIATES	1002 TRINITY AVENUE		DURHAM	NC	LUST
27701	S127021129		T.L. MCFARLAND HEIRS	1008 W. TRINITY AVE		DURHAM	NC	LUST
27701	S110303234		ROGERS PROPERTY	1022 W. TRINITY		DURHAM	NC	LUST TRUST, LUST

EDR ZIP Code Scan Report

ZIP	EDR-ID	Facility ID	Name	Address	Map/Dir/Dist	City	State	Databases
27701	S110629992		HANNELORE ROGERS PROPERTY B	1024 W. TRINITY AVE.		DURHAM	NC	LUST TRUST, LUST
27701	S110493082		TRINITY FOOD MART	403 W TRINITY AVE.		DURHAM	NC	LUST TRUST, LUST
27701	1007724784	110018814247	TRIANGLE D FOOD MART	403 WEST TRINITY		DURHAM	NC	FINDS
27701	U003144819	0-016067	TRINITY FOOD MART	403 WEST TRINITY		DURHAM	NC	UST
27701	S112337388		O QUINN PROPERTY	510 E. TRINITY AVE.		DURHAM	NC	
27701	1014203683		HOLLYWOOD DRY CLEANERS	518 TRINITY AVE E		DURHAM	NC	EDR Historical Cleaners
27701	S127734241		HANDI FOODS	518 E. TRINITY AVE		DURHAM	NC	LUST TRUST, LUST
27701	2012001389			807 WEST TRINITY AVE		DURHAM	NC	ERNS
27701	S122425656		FORMER DIET AND FITNESS UST RELEAS	808 WEST TRINITY AVE		DURHAM	NC	LUST
27701	S130369219		SOUTH ELLERBE RESTORATION PHASE 2	WEST TRINITY AVENUE	**	DURHAM	NC	NPDES
27701	S128650217		FOREST HILLS EXXON (FORMER) - HEATI	1317 UNIVERSITY DRIVE		DURHAM	NC	LUST
27701	S128649711		GBS PROPERTIES	2003 UNIVERSITY DR		DURHAM	NC	LUST
27701	S116491517		JOHNSON PROPERTY, ANNIE	2657 UNIVERSITY DRIVE		DURHAM	NC	LUST TRUST, LUST
27701	1024406743	110070322307	ABSOLUTE DENTAL SERVICES, INC.	3600 UNIVERSITY DRIVE		DURHAM	NC	FINDS
27701	S109164526		PORTA PROPERTY	900 URBAN AVENUE		DURHAM	NC	LUST TRUST, LUST
27701	S120840127		COLOPY PROPERTY (JOE)	925 URBAN STREET		DURHAM	NC	INST CONTROL, LUST
27701	S108664932	33348	SLAUGHTER PROPERTY (LINDA #1)	810 VICKERS AVE		DURHAM	NC	LUST
27701	S108851980	33347	SLAUGHTER PROPERTY (LINDA #2)	814 VICKERS AVE		DURHAM	NC	LUST TRUST, LUST
27701	S112338163		DIAS PROPERTY	1726 VISTA STREET		DURHAM	NC	
27701	S126204703		DIAS PROPERTY	1726 VISTA STREET		DURHAM	NC	
27701	U003144826	0-016129	TRANSPORTATION CENTER - DURHAM	111 VIVIAN STREET		DURHAM	NC	UST
27701	1016637857	110004025215	DURHAM TRANSIT AUTHORITY	111 VIVIAN STREET		DURHAM	NC	FINDS
27701	1004745058	NCD981760127	DURHAM TRANSIT AUTHORITY	111 VIVIAN STREET		DURHAM	NC	IMD, RCRA-CESQG
27701	1004746892	NCR000010587	LAIDLAW TRANSIT	123 VIVIAN ST		DURHAM	NC	RCRA-NonGen
27701	1016622459	110004058803	LAIDLAW TRANSIT	123 VIVIAN ST		DURHAM	NC	FINDS
27701	1021811156		PARKERS GULF SERVICE	1118 N/S W CHAPEL HILL ST	**	DURHAM	NC	EDR Historical Auto Stations
27701	1003868274	NCD080885551	DAUGHERTY CHEMICAL CO	307 WALKER ST		DURHAM	NC	CERCLIS-NFRAP, RCRA-NonGen
27701	1016657360	110004020657	DAUGHERTY CHEMICAL CO	307 WALKER ST		DURHAM	NC	FINDS
27701	1000448786	NCD986175909	CITY OF DURHAM PROPERTY CARE	501 WASHINGTON ST		DURHAM	NC	RCRA-NonGen
27701	1016652910	110004040877	CITY OF DURHAM PROPERTY CARE	501 WASHINGTON ST		DURHAM	NC	FINDS
27701	U001195795	0-015322	HARRIS OIL CO. OF DURHAM, INC.	703 WASHINGTON STREET		DURHAM	NC	BROWNFIELDS, IMD, LUST, UST
27701	1007726364	110018830041	HARRIS OIL CO. OF DURHAM. INCORPOR	703 WASHINGTON STREET		DURHAM	NC	FINDS
27701	1014205689		ALANS TRAFNSMISSION SERVICES AUTO	715 WASHINGTON ST		DURHAM	NC	EDR Historical Auto Stations
27701	1021185706		DAIRY FARM STORE #1	944 WASHINGTON ST		DURHAM	NC	EDR Historical Auto Stations
27701	S130364784		DURHAM MAIN STATION UPGRADE	WASHINGTON STREET	**	DURHAM	NC	NPDES
27701	S110493231		JOHN & ANNE HODGES-COPPLE SFR	1104 WATTS ST		DURHAM	NC	UIC
27701	S111161281		BECK PROPERTY	1406 WATTS STREET	J, SE, 1/4 - 1/2	DURHAM	NC	LUST TRUST, LUST
27701	S109164507		CHABAD OF DURHAM PROPERTY	202 WATTS STREET		DURHAM	NC	INST CONTROL, LUST
27701	S108851993	33402	HALL PROPERTY (MARGARET ANN)	303 WATTS ST		DURHAM	NC	LUST TRUST, INST CONTROL, LUST
27701	S110776478		ROBINS RESIDENCE	711 WATTS STREET		DURHAM	NC	
27701	S112338201		ROBINS RESIDENCE	711 WATTS STREET		DURHAM	NC	
27701	S111445398		MILTON KENDALL SFR	811 WATTS ST		DURHAM	NC	UIC
27701	1007711284	110018678796	AMERICAN TOBACCO REDEVELOPMENT	NORTH WEST QUAD OF WILLARD ST. ANI	**	DURHAM	NC	FINDS
27701	S108492100		121 WHITEFIELD ROAD	121 WHITEFIELD RD		DURHAM	NC	NPDES
27701	1026120555		DUKE UNIVERSITY TRANSPORTATION M/	712 WILKERSON AVE		DURHAM	NC	
27701	S128648053		DUKE UNIVERSITY SURPLUS BLDG.	712 WILKERSON AVE.		DURHAM	NC	LUST
27701	S130361079		WILLARD STREET APARTMENTS	WILLARD STREET	**	DURHAM	NC	NPDES
27701	S121425531		MAXWELL, SUNNY PROPERTY	2107 WILSON STREET		DURHAM	NC	
27701	S112337275		MAXWELL, SUNNY PROPERTY	2107 WILSON TREET RESIDENCE		DURHAM	NC	
27701	S111161306		CLINE RESIDENCE	1411 WOODLAND DRIVE		DURHAM	NC	LUST TRUST, LUST
27704	1009653877	110027391980	DOT-OXFORD MAINTENANCE YARD		**	OXFORD	NC	FINDS
27704	1009655270	110027402246	NEW CALVARY CHURCH		**	DURHAM	NC	FINDS
27704	1008017692	110027395511	SHAW HILLS S/D		**	DURHAM	NC	FINDS
27704	1009653238	110027387655	GLEN SCHOOL RD BAPTIST CHURCH		**	DURHAM	NC	FINDS
27704	1008021878	110027392284	TRAPPER S CREEK S/D		**	DURHAM	NC	FINDS
27704	1008017702	110027405877	WILLOW HILLS S/D		**	DURHAM	NC	FINDS
27704	1008021869	110027405902	MASONWOODS S/D		**	DURHAM	NC	FINDS
27704	1007705193	110018617870	DURHAM RESIDENCE Q.C		**	DURHAM	NC	FINDS
27704	1008017699	110027390874	FOX RUN S/D		**	DURHAM	NC	FINDS
27704	1007701878	110018584726	DURHAM CO SCHOOL		**	DURHAM	NC	FINDS
27704	1021994697		CRABTREE QUICK STOP		**	DURHAM	NC	EDR Historical Auto Stations
27704	1008017263	110027394308	HEARTWOOD S/D		**	CHAPEL HILL	NC	FINDS
27704	1022868148		CENTRAL QUARRY SHOP		**		NC	
27704	1008022242	110027413074	CEDAR TERRACE APARTMENTS		**	CHAPEL HILL	NC	FINDS
27704	1008017723	110027409356	LAKE RIDGE PARK		**	DURHAM	NC	FINDS

EDR ZIP Code Scan Report

ZIP	EDR-ID	Facility ID	Name	Address	Map/Dir/Dist	City	State	Databases
27704	1007701880	110018584753	DURHAM CO SCHOOL			DURHAM	NC	FINDS
27704	1008017711	110027404146	CARDENS CREEK S/D		**	DURHAM	NC	FINDS
27704	2000545437				**	DURHAM	NC	ERNS
27704	1008017877	110027396903	CEDAR VILLAGE II		**	CHAPEL HILL	NC	FINDS
27704	1008021865	110027397494	BRENTWOOD S/D		**	DURHAM	NC	FINDS
27704	U001438344	0-023115	HILLSBORO	SR #1129		HILLSBORO	NC	UST
27704	U001196318	0-016065	WHITLEY'S FINA	I-85 & CLUB BLVD		DURHAM	NC	UST
27704	1007724782	110018814238	WHITLEY S FINA	I-85 & CLUB BOULEVARD	**	DURHAM	NC	FINDS
27704	1020927350		WHITLEYS FINA SERVICE STATION	I-85 & E CLUB BLVD	**	DURHAM	NC	EDR Historical Auto Stations
27704	1007726329	110018829703	FORM PHILLIPS 66 CO #024083	I-85 & GLEN SCHOOL	**	DURHAM	NC	FINDS
27704	1024703496	110070491893	NCDOT DURHAM COUNTY BRIDGE NO. 1	35.972557, -78.870421	**	DURHAM	NC	FINDS
27704	1024889255	NCR000172247	NCDOT DURHAM COUNTY BRIDGE NO. 1	35.972557, -78.870421	**	DURHAM	NC	RCRA-NonGen
27704	S130366584		SR 1375 LAKE WHEELER RD 8-INCH NATL	SR 1375/ LAKE WHEELER RD	**	FUQUAY-VARINA	NC	NPDES
27704	2021318717			HWY 147 NORTH	**	DURHAM	NC	ERNS
27704	1024036070	110070208283	NC DOT DIVISION 5 BR 14 & 15	NC 147 WB/EB OVER CSX	**	DURHAM	NC	FINDS
27704	1024090516	NCP010918152	NC DOT DIVISION 5 BR 14 & 15	NC 147 WB/EB OVER CSX	**	DURHAM	NC	RCRA-NonGen
27704	U001201584	0-024105	SILK HOPE	SR 2352	**	SILK HOPE	NC	UST
27704	10271171299	110071241782	N. DUKE STREET APARTMENTS	2702, 2712, 2717 N. DUKE STREET AND 18	**	DURHAM	NC	US BROWNFIELDS, FINDS
27704	1000461592	NCD986177384	COMMERCIAL REFINISHERS	RT 5 BOX 487	**	DURHAM	NC	RCRA-NonGen
27704	1016670569	110006070553	COMMERCIAL REFINISHERS	RT 5 BOX 487	**	DURHAM	NC	FINDS
27704	1000239258	NCD981759889	DURHAM CO SCHOOLS	RT 5 BOX 58 HAMLIN RD	**	DURHAM	NC	RCRA-NonGen
27704	1004745598	NCD982151789	REDWOOD BODY SHOP	RT 5 BOX 684	**	DURHAM	NC	RCRA-CESQG
27704	1016607257	110006070125	REDWOOD BODY SHOP	RT 5 BOX 684	**	DURHAM	NC	FINDS
27704	U003144789	0-015911	GREEN GARBAGE SERVICE	ROUTE 5, BOX 221-B REDWOOD ROAD		DURHAM	NC	UST
27704	1007725376	110018820169	GREEN GARBAGE SERVICE	ROUTE 5, BOX 221-B REDWOOD ROAD		DURHAM	NC	FINDS
27704	1007695471	110018520518	DURHAM CO. SCHOOL	ROUTE 5, BOX 58-A / HAMLIN ROAD	**	DURHAM	NC	FINDS
27704	U003134235	0-003931	DURHAM CO. SCHOOL	ROUTE 5, BOX 58-A / HAMLIN ROAD		DURHAM	NC	UST
27704	1007717683	110018742994	CATSBURG COUNTRY STORE	RT 5, BOX 1 OLD OXFORD HIGHWAY	**	DURHAM	NC	FINDS
27704	U003135385	0-012947	CATSBURG COUNTRY STORE	RT 5, BOX 1 OLD OXFORD HWY		DURHAM	NC	UST
27704	U003136053	0-015304	DAVID H. LADD TRUCKING INC.	RT 6 BOX 33-B		DURHAM	NC	UST
27704	1007696226	110018528119	DAVID H. LADD TRUCKING INCORPORATE	RT 6 BOX 33-B		DURHAM	NC	FINDS
27704	1000276548	NCD982098402	HARLAN LAWS CORP	US 70 AT NC 98 INTERCHANGE		DURHAM	NC	RCRA-NonGen
27704	1016672808	110006069770	HARLAN LAWS CORP	US 70 AT NC 98 INTERCHANGE	**	DURHAM	NC	FINDS
27704	1021961838		JOHNSONS 66	<	**	DURHAM	NC	EDR Historical Auto Stations
27704	1022102560		JOHNSONS 66	<	**	DURHAM	NC	EDR Historical Auto Stations
27704	1012104963	110039021901	4211 ABERDEEN DRIVE	4211 ABERDEEN DR		DURHAM	NC	FINDS
27704	S109814215		4211 ABERDEEN DRIVE	4211 ABERDEEN DR		DURHAM	NC	NPDES
27704	1008390060	110022567774	4302 ABERDEEN DRIVE	4302 ABERDEEN DR		DURHAM	NC	FINDS
27704	S108492946		4302 ABERDEEN DRIVE	4302 ABERDEEN DR		DURHAM	NC	NPDES
27704	S121974223		PAUN PROPERTY (CHRISTIAN)	ACON		DURHAM	NC	INST CONTROL, LUST
27704	S112061271		CARLTON, DARYL PROPERTY	2005 AIKEN AVENUE		DURHAM	NC	LUST TRUST, LUST
27704	1016664004	110002099096	ORGANON TEKNIKA	100 AKZO AVENUE		DURHAM	NC	FINDS
27704	U000322462	0-016175	INTERSTATE B P	I-85 AND EAST CLUB BOULEVARD		DURHAM	NC	UST
27704	1007702798	110018593912	INTERSTATE B P	I-85 AND EAST CLUB BOULEVARD	**	DURHAM	NC	FINDS
27704	1007725259	110018818993	M AND M MINI MART	228 ANGIER AVENUE		DURHAM	NC	FINDS
27704	1007718800	110018754230	ANGIER AVENUE CENTRAL OFFICE	2923 ANGIER AVENUE		DURHAM	NC	FINDS
27704	U001196613	0-016480	ANGIER AVE. CENTRAL OFFICE	2923 ANGIER AVENUE		DURHAM	NC	UST
27704	1007719484	110018761115	CORNER QUICK MART	2929 ANGIER AVENUE		DURHAM	NC	FINDS
27704	U001196311	0-016056	CORNER QUICK MART	2929 ANGIER AVENUE		DURHAM	NC	LUST TRUST, IMD, LUST, UST
27704	S120840095		JUANITA ALLISON HEIRS	120 ARGONNE DRIVE		DURHAM	NC	LUST
27704	S130372900		ARLENE POINTE	ARLENE STREET AND ALLGOOD STREET	**	DURHAM	NC	NPDES
27704	S113491621		JESSE W. MARTIN SFR	1100 ARVIN RD		DURHAM	NC	NPDES
27704	1016622409	110055254978	901 ARVIN ROAD	901 ARVIN RD		DURHAM	NC	FINDS
27704	S116491526		BRENDA MARTIN PROPERTY	2712 ASHLEY STREET		DURHAM	NC	LUST TRUST, LUST
27704	S113491115		KENNETH MOORE AND WILLIAM BLAKE S	702 AVALON RD		DURHAM	NC	NPDES
27704	1004745231	NCD981924376	GENERAL TELEPHONE OF THE SOUTH	1230 AVONDALE DR		DURHAM	NC	RCRA-NonGen
27704	1016648622	110004028908	GENERAL TELEPHONE OF THE SOUTH	1230 AVONDALE DR		DURHAM	NC	FINDS
27704	1014204313		PENSKE AUTO CENTERS AUTO RPR	2000 AVONDALE DR		DURHAM	NC	EDR Historical Auto Stations
27704	1014202952		LAUNDRY BASKET CN OPRTD INDRS CLN	2000 AVONDALE DR		DURHAM	NC	EDR Historical Cleaners
27704	U001196475	0-016276	KMART 4237	2000 AVONDALE DRIVE		DURHAM	NC	LUST, UST
27704	1016604959	110004044258	K MART #4237	2000 AVONDALE RD		DURHAM	NC	FINDS
27704	1004746026	NCD986189413	K MART #4237	2000 AVONDALE RD		DURHAM	NC	RCRA-NonGen
27704	S125088482		BRUCES CLEANERS	2204 AVONDALE DR		DURHAM	NC	DRYCLEANERS
27704	1014204692		HERBERT CAR REPAIR ENGINE REPR	2206 AVONDALE DR		DURHAM	NC	EDR Historical Auto Stations
27704	1016650788	110004045747	DURHAM CITY SCHOOLS	808 BACON ST		DURHAM	NC	FINDS

EDR ZIP Code Scan Report

ZIP	EDR-ID	Facility ID	Name	Address	Map/Dir/Dist	City	State	Databases
27704	1000881898	NCD986194504	DURHAM CITY SCHOOLS	808 BACON ST		DURHAM	NC	RCRA-NonGen
27704	S111826229		LARS JARKKO & JENNIFER LOHMANN SFI	2501 BANNER ST		DURHAM	NC	UIC
27704	S113491187		1221 BEN BOW DRIVE	1516 BAPTIST RD		DURHAM	NC	NPDES
27704	1007713618	110018702180	NEAL JR HIGH SCHOOL	201 BAPTIST ROAD		DURHAM	NC	FINDS
27704	S130374387		FALLS VILLAGE AMENITY CENTER	739 BAPTIST ROAD		DURHAM	NC	NPDES
27704	1014206307		BOBBYS WRECKER SERVICE AUTO SVCS	2720 BECK RD		DURHAM	NC	EDR Historical Auto Stations
27704	U001202523	0-025687	BRAGTOWN ELEM.	320 BELVIN AVE.		DURHAM	NC	LUST, UST
27704	1007705747	110018623417	BRAGTOWN ELEM.	320 BELVIN AVENUE		DURHAM	NC	FINDS
27704	1009459282	110024815333	1221 BEN BOW DRIVE	1221 BEN BOW DR		DURHAM	NC	FINDS
27704	S108492550		1221 BEN BOW DRIVE	1221 BEN BOW DR		DURHAM	NC	NPDES
27704	1011922815	110037426960	DUHS CLINICAL LABORATORY	4425 BEN FRANKLIN BLVD.		DURHAM	NC	FINDS
27704	1008195323	NCR000136531	DUHS CLINICAL LABORATORY	4425 BEN FRANKLIN BLVD.		DURHAM	NC	RCRA-NonGen
27704	S130365156		MAGNOLIA CREEK PHASE 3 LOTS 182 AN	BENT WILLOW DRIVE	**	DURHAM	NC	NPDES
27704	S130364611		MAGNOLIA CREEK SUBDIVISION PHASE 3	BENT WILLOW DRIVE	**	DURHAM	NC	NPDES
27704	S112061272		OTTERBOURG, ROBERT PROPERTY	68 BEVERLY DRIVE		DURHAM	NC	LUST TRUST, LUST
27704	S127734043		VARGAS RESIDENCE, JUAN	1910 BIRMINGHAM AVE		DURHAM	NC	
27704	S125454139		LANGLEY PROPERTY (MITCHELL)	403 BON AIR AVENUE		DURHAM	NC	
27704	S108664902	33265	HARRIS PROPERTY (FANNY)	4016 BOOKER AVENUE		DURHAM	NC	LUST TRUST, LUST
27704	S118362080		LITTLE MAN REPAIRS, LLC	P.O. BOX 15024		DURHAM	NC	LUST
27704	1001207193		CRAIN AND DENBO, INC.	P.O. BOX 15100	**	DURHAM	NC	MLTS
27704	U003144779	0-015878	N.C. DEPT. OF TRANSPORTATION	P.O. BOX 15580		DURHAM	NC	UST
27704	S117919155		NC NAT GD- DURHAM	PO BOX 15280 STADIUM DRIV		DURHAM	NC	NPDES
27704	1018133451	110064877058	4623 BRAGG ROAD	4623 BRAGG RD		DURHAM	NC	FINDS
27704	S108491662		4703 BRAGG ROAD	4703 BRAGG RD		DURHAM	NC	NPDES
27704	1005539146	110006712815	BROUILLETTE, NEIL - RESIDENCE	4703 BRAGG ROAD		DURHAM	NC	FINDS
27704	1007721183	110018778161	MIDGETTE, TIMOTHY	1011 BRD STREET		DURHAM	NC	FINDS
27704	S130361673		MAGNOLIA CREEK LOTS 62-67 AND LOTS	0 BRIAR ROSE LANE	**	DURHAM	NC	NPDES
27704	1014783061	110043232025	NC DOT	BRIDGE 3160 BLACKWELL ST	**	DURHAM	NC	FINDS
27704	1014393812	NCP092810153	NC DOT	BRIDGE 3160 BLACKWELL ST	**	DURHAM	NC	RCRA-NonGen
27704	S130364707		MAGNOLIA CREEK PHASE 3	BRIDGEWATER DRIVE	**	DURHAM	NC	NPDES
27704	S130365390		MAGNOLIA CREEK PHASE 3 LOTS 180 AN	BRIDGEWATER DRIVE	**	DURHAM	NC	NPDES
27704	S130364783		MAGNOLIA CREEK PHASE 3	BRIDGEWATER DRIVE	**	DURHAM	NC	NPDES
27704	S130365308		MAGNOLIA CREEK PHASE 3 LOT 181	BRIDGEWATER DRIVE	**	DURHAM	NC	NPDES
27704	S130364923		MAGNOLIA CREEK PHASE 3 LOTS 191-19	BRIDGEWATER DRIVE	**	DURHAM	NC	NPDES
27704	1007709145	110018657407	TROUT AND RIGGS CONST. CO.. INCORP	108 BRITANIA AVENUE		DURHAM	NC	FINDS
27704	U001187089	0-001634	TROUT & RIGGS CONST. CO., INC.	108 BRITANIA AVENUE		DURHAM	NC	UST
27704	1014204405		JACOBS TRANSMISSION SERVICE	114 BRITANIA AVE		BRAGTOWN	NC	EDR Historical Auto Stations
27704	1014204760		JACOBS TRANSMISSION SERVICE	114 E BRITANIA AVE		DURHAM	NC	EDR Historical Auto Stations
27704	1016624704	110007664848	NCNG - OMS #12	BRITANIA AVE		DURHAM	NC	FINDS
27704	1000231444	NCD982105827	NCNG - OMS #12	BRITANIA AVE		DURHAM	NC	RCRA-NonGen
27704	S130369551		DURHAM COUNTY YOUTH HOME	2432 BROAD STREET		DURHAM	NC	NPDES
27704	1017379569	110062633431	3315 BROUGHTON DRIVE	3315 BROUGHTON DR		DURHAM	NC	FINDS
27704	1014901330	110043968739	3441 BROUGHTON DRIVE	3441 BROUGHTON DRIVE		DURHAM	NC	FINDS
27704	S113492074		ROBLEY AND MONICA WILLIAMS SFR	2427 BULLOCK DR		DURHAM	NC	NPDES
27704	1007722131	110018787696	WRITZ, GEORGE D	2020 BUNDY AVENUE		DURHAM	NC	FINDS
27704	S111826226		BRYAN STYPMANN SFR	2579 BURTON RD		DURHAM	NC	UIC
27704	1016646487	110004058563	JOHN'S INC	1320 CAMDEN AVE		DURHAM	NC	FINDS
27704	1001232828	NCR000010231	JOHN'S INC	1320 CAMDEN AVE		DURHAM	NC	RCRAInfo-SQG
27704	1007720697	110018773264	WM OF RALEIGH DURHAM	1433 CAMDEN AVENUE		DURHAM	NC	FINDS
27704	1006325009	110012656330	E. V. WILLIAMS INCORPORATED	1502 CAMDEN AVENUE		DURHAM	NC	FINDS
27704	S120917737		MUIRHEAD DISTRIBUTION CENTER (MDC	1503 CAMDEN AVE		DURHAM	NC	NPDES
27704	1008389549	110022550620	MUIRHEAD DISTRIBUTION CENTER (MDC	1503 CAMDEN AVE		DURHAM	NC	FINDS
27704	1016613731	110001497425	CAROLINA SUNROCK LLC - MDC	1503 CAMDEN AVENUE		DURHAM	NC	FINDS, TRIS
27704	S121514982		CAROLINA SUNROCK LLC - MUIRHEAD DI	1503 CAMDEN AVENUE		DURHAM	NC	
27704	1004548333		CAROLINA SUNROCK LLC - MUIRHEAD DI	1503 CAMDEN AVENUE		DURHAM	NC	ICIS
27704	U001202357	0-025448	CANTEEN CORP.	1716 CAMDEN AVE		DURHAM	NC	LUST TRUST, IMD, LUST, UST
27704	1007712810	110018694108	CLASSIC FOOD SERVICES	1716 CAMDEN AVENUE		DURHAM	NC	FINDS
27704	1016661735	110001500536	CUSTOM MOLDERS	1731 CAMDEN AVE		DURHAM	NC	FINDS
27704	1000415614	NCD982173593	CUSTOM MOLDERS INC	1731 CAMDEN AVE		DURHAM	NC	IMD, RCRA-NonGen
27704	U003142415	0-000096	CUSTOM MOLDERS INC	1731 CAMDEN AVENUE		DURHAM	NC	LUST, UST
27704	S117917235		CITY OF DURHAM-DEPARTMENT OF SOLI	1833 CAMDEN AVE		DURHAM	NC	NPDES
27704	1009459280	110024815299	CITY OF DURHAM-DEPARTMENT OF SOLI	1833 CAMDEN AVE		DURHAM	NC	FINDS
27704	S128167692		DURHAM, CITY OF	1833 CAMDEN AVENUE		DURHAM	NC	SWF/LF
27704	S117917233		FLEET MAINTENANCE	1900 CAMDEN AVE		DURHAM	NC	NPDES
27704	1004746005	NCD986188688	CITY OF DURHAM FLEET MAINT	1900 CAMDEN AVE		DURHAM	NC	RCRA-CESQG
27704	1007694671	110018512518	FLEET MAINTENANCE DEPARTMENT	1900 CAMDEN AVENUE		DURHAM	NC	FINDS
27704	U003144783	0-015888	FLEET MAINTENANCE DEPARTMENT	1900 CAMDEN AVENUE		DURHAM	NC	LUST, UST

EDR ZIP Code Scan Report

ZIP	EDR-ID	Facility ID	Name	Address	Map/Dir/Dist	City	State	Databases
27704	S110303230		DURHAM, FIRE MAINTENANCE BUILDING	2117 CAMDEN AVENUE		DURHAM,	NC	LUST
27704	S126204704		DURHAM, FIRE MAINTENANCE BUILDING	2117 CAMDEN AVENUE		DURHAM,	NC	
27704	U001206190	0-032117	KENAN OIL COMPANY, INC.	2122 CAMDEN AVENUE		DURHAM,	NC	IMD, LUST, UST
27704	1007702997	110018595885	FIRE GARAGE	CAMDEN AVENUE	**	DURHAM	NC	FINDS
27704	U001196175	0-015885	FIRE GARAGE	CAMDEN AVENUE		DURHAM	NC	UST
27704	S110493113		3205 CARPENTER ROAD	3205 CARPENTER RD		DURHAM	NC	NPDES
27704	1014784313	110041944439	3205 CARPENTER ROAD	3205 CARPENTER RD		DURHAM	NC	FINDS
27704	S111445410		JAKE JAQUISS SFR	115 CARRAMORE LN		DURHAM	NC	UIC
27704	1005539138	110009847336	JOHNSON, GARFIELD - RESIDENCE	802 CARTMAN DR		DURHAM	NC	FINDS
27704	S108492222		802 CARTMAN DRIVE	802 CARTMAN DR		DURHAM	NC	NPDES
27704	S108491507		826 CARTMAN DRIVE	826 CARTMAN DR		DURHAM	NC	NPDES
27704	S108491889		902 CARTMAN DRIVE	902 CARTMAN DR		DURHAM	NC	NPDES
27704	1009325891	110024409264	902 CARTMAN DRIVE	902 CARTMAN DR		DURHAM	NC	FINDS
27704	1007706292	110018628868	DURHAM AMBULATORY SURGICAL CN	120 CARVER STREET		DURHAM	NC	FINDS
27704	U001205237	0-030333	DURHAM AMBULATORY SURGICAL CNTR	120 CARVER STREET		DURHAM	NC	UST
27704	S111241165		DAVIS PROPERTY	303 W. CARVER STREET		DURHAM	NC	LUST TRUST, LUST
27704	1014203783		SPINA LAUNDRY POWER LAUNDRIES	311 E CARVER ST		DURHAM	NC	EDR Historical Cleaners
27704	S125454343		NUTTER PROPERTY (FRED)	724 CARVER STREET		DURHAM	NC	LUST
27704	S117846012		HUGHES PROPERTY (ROBIN)	2508 CASCADILLA STREET		DURHAM	NC	LUST TRUST, LUST
27704	S118362076		BOULEVARD BP - FAMILY FARE # 125	2685 CHAPEL HILL BOULEVARD		DURHAM	NC	LUST TRUST, LUST
27704	1014394002	NCS000001575	J & D RECYCLERS	2645 CHECH RD	**	DURHAM	NC	RCRA-NonGen
27704	1014783721	110041638181	J & D RECYCLERS	2645 CHECH RD		DURHAM	NC	FINDS
27704	1021838800		ONEAL ELTON L JR	1907 CHEEK RD		DURHAM	NC	EDR Historical Auto Stations
27704	1007724665	110018813051	O NEAL S QUICKIE MART	1907 CHEEK ROAD		DURHAM	NC	FINDS
27704	U003136279	0-016114	NEW WAY FOOD MARKET	1907 CHEEK ROAD		DURHAM	NC	LUST TRUST, UST
27704	1020486635		HARWARDS GROCERY & MARKET	1909 CHEEK RD		DURHAM	NC	EDR Historical Auto Stations
27704	1014205406		DOMINICK & MENDEZ AUTO	1951 CHEEK RD		DURHAM	NC	EDR Historical Auto Stations
27704	1014205329		BLACKS GARAGE INC AUTO REPR	2001 CHEEK RD		DURHAM	NC	EDR Historical Auto Stations
27704	U003179215	0-015414	WHITNEY ENTERPRISES, LLC	2001 CHEEK ROAD		DURHAM	NC	UST
27704	1007712659	110018692592	MERRICK MOORE ELEM.	2325 CHEEK ROAD		DURHAM	NC	FINDS
27704	U003146221	0-025690	MERRICK MOORE ELEM.	2325 CHEEK ROAD		DURHAM	NC	UST
27704	1024607142	110070395503	DURHAM SOLAR	2418 CHEEK ROAD		DURHAM	NC	FINDS
27704	S130374759		ASTER RIDGE	2509 CHEEK RD.		DURHAM	NC	NPDES
27704	S111445041		J&D RECYCLERS	2645 CHEEK ROAD		DURHAM	NC	
27704	1014204365		INDUSTRIAL ENGINES & EQUIP ENGINES	2717 CHEEK RD		DURHAM	NC	EDR Historical Auto Stations
27704	U001205886	0-031606	TRIANGLE FORD	2717 CHEEK ROAD		DURHAM	NC	UST
27704	1007707516	110018641111	TRIANGLE FORD	2717 CHEEK ROAD		DURHAM	NC	FINDS
27704	1008389168	110022567426	2816 CHEEK ROAD	2816 CHEEK RD		DURHAM	NC	FINDS
27704	S108492819		2816 CHEEK ROAD	2816 CHEEK RD		DURHAM	NC	NPDES
27704	1020350141		BYRDS GROCERY	2820 CHEEK RD		DURHAM	NC	EDR Historical Auto Stations
27704	S108491565		2912 CHEEK ROAD	2912 CHEEK RD		DURHAM	NC	NPDES
27704	1008927126	110022849051	2912 CHEEK ROAD	2912 CHEEK RD		DURHAM	NC	FINDS
27704	1014784462	110043452643	2924 CHEEK ROAD	2924 CHEEK RD		DURHAM	NC	FINDS
27704	S110987190		2924 CHEEK ROAD	2924 CHEEK RD		DURHAM	NC	NPDES
27704	S108492577		2928 CHEEK ROAD	2928 CHEEK RD		DURHAM	NC	NPDES
27704	1007722116	110018787543	PRAIGG, THAO	2928 CHEEK ROAD		DURHAM	NC	FINDS
27704	S108491355		3003 CHEEK ROAD	3003 CHEEK RD		DURHAM	NC	NPDES
27704	1010344446	110030766080	3003 CHEEK ROAD	3003 CHEEK RD		DURHAM	NC	FINDS
27704	S113491331		BARRY CLARK SFR	3122 CHEEK RD		DURHAM	NC	NPDES
27704	S108491532		3301 CHEEK ROAD	3301 CHEEK RD		DURHAM	NC	NPDES
27704	1020718908		R V PLUS	3302 CHEEK RD		DURHAM	NC	EDR Historical Auto Stations
27704	S108491552		3534 CHEEK ROAD	3534 CHEEK RD		DURHAM	NC	NPDES
27704	1005539151	110006712931	ANDREWS,RODNEY - RESIDENCE	3534 CHEEK RD.		DURHAM	NC	FINDS
27704	1005538945	110006712003	FRANKLIN, LENTZ - RESIDENCE	3608 CHEEK ROAD		DURHAM	NC	FINDS
27704	1014901089	110043672923	3805 CHEEK ROAD	3805 CHEEK RD		DURHAM	NC	FINDS
27704	1020324055		POPES MINI MART	3834 CHEEK RD		DURHAM	NC	EDR Historical Auto Stations
27704	S117411749		BILLY'S MART (FORMERLY POPE'S MINI M	3834 CHEEK ROAD		DURHAM	NC	LUST TRUST, LUST
27704	1004745595	NCD982151268	COMMERCIAL REFINISHERS	3835 CHEEK RD		DURHAM	NC	RCRA-NonGen
27704	1016646464	110004035776	COMMERCIAL REFINISHERS	3835 CHEEK RD		DURHAM	NC	FINDS
27704	1016659536	110055254665	4617 CHEEK ROAD	4617 CHEEK RD		DURHAM	NC	FINDS
27704	S113491139		JEFFREY AND JO RICE SFR	4910 CHEEK RD		DURHAM	NC	NPDES
27704	1027169439	110071239245	5013 CHEEK ROAD	5013 CHEEK RD		DURHAM	NC	FINDS
27704	1007713497	110018700985	PLAINVIEW BAPTIST CHURCH	5205 CHEEK ROAD		DURHAM	NC	FINDS

EDR ZIP Code Scan Report

ZIP	EDR-ID	Facility ID	Name	Address	Map/Dir/Dist	City	State	Databases
27704	S109504305		5207 CHEEK RD	5207 CHEEK ROAD		DURHAM	NC	LUST
27704	S110493115		5405 CHEEK ROAD	5405 CHEEK RD		DURHAM	NC	NPDES
27704	1014784315	110041944457	5405 CHEEK ROAD	5405 CHEEK RD		DURHAM	NC	FINDS
27704	S108491434		5413 CHEEK RD	5413 CHEEK RD		DURHAM	NC	NPDES
27704	1004547625	110006713422	SORRELL, GEORGE - RESIDENCE	5413 CHEEK ROAD		DURHAM	NC	FINDS
27704	1016877773	110059806606	5501 CHEEK ROAD	5501 CHEEK RD		DURHAM	NC	FINDS
27704	S108491625		5613 CHEEK ROAD	5613 CHEEK RD		DURHAM	NC	NPDES
27704	1009439730	110024565987	5613 CHEEK ROAD	5613 CHEEK RD		DURHAM	NC	FINDS
27704	U003136082	0-015461	CHEEK RD. GROCERY	5801 CHEEK RD		DURHAM	NC	LUST, UST
27704	S109504439		5801 CHEEK ROAD	5801 CHEEK RD		DURHAM	NC	NPDES
27704	1007717872	110018744901	CHEEK ROAD GROCERY AND GRILL	5801 CHEEK ROAD		DURHAM	NC	FINDS
27704	S113491122		MICHAEL E WILSON SFR	6001 CHEEK RD		DURHAM	NC	NPDES
27704	1017740367	110063682849	BEST CHOICE AUTOMOTIVE, INC.	2001-A CHEEKS RD		DURHAM	NC	FINDS
27704	1017770941	NCS000002186	BEST CHOICE AUTOMOTIVE, INC.	2001-A CHEEKS RD		DURHAM	NC	RCRA-NonGen
27704	S117055226		HILLS. /ORANGE RURAL FIRE DEPT	206 SOUTH CHURTON ST.		HILLSBOROUGH	NC	LUST
27704	U001196611	0-016474	DURHAM MAIN	104 CITY HALL PLAZA		DURHAM	NC	IMD, UST
27704	1027580550	110071357844	2219 CLEMENTS DRIVE	2219 CLEMENT DR		DURHAM	NC	FINDS
27704	1027674468	110071401270	2224 CLEMENTS DRIVE	2224 CLEMENT DR		DURHAM	NC	FINDS
27704	1020611611		CHANDLERS TOWING SERVICE	1314 E CLUB BLVD		DURHAM	NC	EDR Historical Auto Stations
27704	1014393998	NCS000001571	CHANDLERS TIRE & AUTO REPAIR	1314 EAST CLUB BLVD		DURHAM	NC	RCRA-NonGen
27704	1014783717	110041638145	CHANDLERS TIRE & AUTO REPAIR	1314 EAST CLUB BLVD		DURHAM	NC	FINDS
27704	1000240492	NCD101741650	AMPHENOL CORP	1500 EAST CLUB BLVD		DURHAM	NC	RCRA-NonGen
27704	1016670547	110004021567	AMPHENOL CORP	1500 EAST CLUB BLVD		DURHAM	NC	FINDS
27704	U003136073	0-015399	FRANKLIN BAKING CO	1511 EAST CLUB BLVD		DURHAM	NC	UST
27704	1014204027		KENNEDY AUTO SERVICE	1700 CLUB BLVD E		DURHAM	NC	EDR Historical Auto Stations
27704	1014204812		SIMMONS GULF SERVICE	1704 CLUB BLVD E		DURHAM	NC	EDR Historical Auto Stations
27704	1011836830	110064176779	SCOTT SPECIALTY GASES	1750 EAST CLUB BULEVARD		DURHAM	NC	RMP, FINDS
27704	S123346486		NORTH DURHAM WRF	1900 E CLUB BLVD		DURHAM	NC	NPDES
27704	1004744548	NCD000866186	NORTH DURHAM WATER RECLAMATION I	1900 E CLUB BLVD		DURHAM	NC	RCRA-CESQG
27704	S123346980		NORTH DURHAM WRF	1900 E CLUB BLVD		DURHAM	NC	NPDES
27704	1026113296		NORTH DURHAM WRF	1900 E CLUB BLVD		DURHAM	NC	
27704	1017764575	110064632027	NORTH DURHAM WRF	1900 E CLUB BLVD		DURHAM	NC	ICIS, FINDS
27704	S105163753	P0783	DURHAM WATER RECLAMATION FACILIT	1900 EAST CLUB BLVD.		DURHAM	NC	HIST LF
27704	1017441785		DURHAM NORTH DURHAM WATER RECL/	1900 EAST CLUB BOULEVARD		DURHAM	NC	
27704	1014206052		KENNEDY AUTO SERVICE	2004 CLUB BLVD E		DURHAM	NC	EDR Historical Auto Stations
27704	1014206345		CLARKS SINCLAIR SERVICE	2007 CLUB BLVD E		DURHAM	NC	EDR Historical Auto Stations
27704	1014206379		WHITLEYS FINA SERVICE STATION	2008 CLUB BLVD E		DURHAM	NC	EDR Historical Auto Stations
27704	U001187670	0-002508	FIRE TRAINING ACADEMY	2008 E CLUB BLVD		DURHAM	NC	LUST, UST
27704	1007710978	110018675744	FIRE TRAINING ACADEMY	2008 EAST CLUB BOULEVARD		DURHAM	NC	FINDS
27704	U003144781	0-015881	FIRE STATION 9	2012 EAST CLUB BOULEVARD		DURHAM	NC	UST
27704	1007703152	110018597446	FIRE STATION #9	2012 EAST CLUB BOULEVARD		DURHAM	NC	FINDS
27704	U001195975	0-015593	LANDFILL	2115 CLUB BOULEVARD		DURHAM	NC	UST
27704	1016629058	110045005212	CITY OF DURHAM SANITARY LANDFILL	2115 E CLUB BLVD		DURHAM	NC	ICIS, FINDS
27704	2022329377			2115 EAST CLUB BLVD		DURHAM	NC	ERNS
27704	S121514992		MP DURHAM, LLC (LANDFILL GAS-TO-ENE	2115 EAST CLUB BOULEVARD		DURHAM	NC	
27704	1005539974		CITY OF DURHAM SANITARY LANDFILL	2115 EAST CLUB BOULEVARD		DURHAM	NC	ICIS
27704	1014204028		KENNEDY AUTO SERVICE	2302 CLUB BLVD E		DURHAM	NC	EDR Historical Auto Stations
27704	1000312191	NCD982128274	KENNEDY AUTO SERVICE	2312 E CLUB BLVD		DURHAM	NC	RCRA-NonGen
27704	1016672863	110004033885	KENNEDY AUTO SERVICE	2312 E CLUB BLVD		DURHAM	NC	FINDS
27704	1014206051		KENNEDY AUTO BODY AUTO RPR	2312 E CLUB BLVD		DURHAM	NC	EDR Historical Auto Stations
27704	1014204693		INTERSTATE B T	2320 CLUB BLVD E		DURHAM	NC	EDR Historical Auto Stations
27704	U001206253	0-032260	CENTRAL TRANSPORT, INC.	2321 EAST CLUB BOULEVARD		DURHAM	NC	IMD, UST
27704	1007701061	110018576502	CENTRAL TRANSPORT INCORPORATED	2321 EAST CLUB BOULEVARD		DURHAM	NC	FINDS
27704	S123346642		CITGO MART #1 (C-MINI MART)	2407 E CLUB BLVD		DURHAM	NC	NPDES
27704	1020496848		MCLEOD OIL COMPANY INC	2407 E CLUB BLVD		DURHAM	NC	EDR Historical Auto Stations
27704	S123346669		2407 EAST CLUB BOULEVARD	2407 E CLUB BLVD		DURHAM	NC	NPDES
27704	1005538948	110006712021	T GROUP PROPERTIES THREE INCORPOI	2407 EAST CLUB BOULEVARD		DURHAM	NC	FINDS
27704	S109504322		STARLITE DRIVE-INN	2523 EAST CLUB BLVD.		DURHAM	NC	LUST
27704	1007713611	110018702108	STARLITE DRIVE IN	2523 EAST CLUB BOULEVARD		DURHAM	NC	FINDS
27704	1012122681	110038403313	C-MART 1	3407 E. CLUB BLVD & I-85		DURHAM	NC	ICIS, FINDS
27704	1007727540	110018841841	TEXTILEASE CORPORATION	700 EAST CLUB BOULEVARD		DURHAM	NC	FINDS

EDR ZIP Code Scan Report

ZIP	EDR-ID	Facility ID	Name	Address	Map/Dir/Dist	City	State	Databases
27704	U003136203	0-015908	TEXTILEASE CORPORATION	700 EAST CLUB BOULEVARD		DURHAM	NC	LUST, UST
27704	1014783158	110041637324	VALLEYCREST LANDSCAPING DEVELOPE	710 E CLUB BLVD		DURHAM	NC	FINDS
27704	1014393822	NCP123009051	VALLEYCREST LANDSCAPING DEVELOPE	710 E CLUB BLVD		DURHAM	NC	RCRA-NonGen
27704	2017185953			710 EAST CLUB BLVD		DURHAM	NC	ERNS
27704	2019237637			710 EAST CLUB BLVD		DURHAM	NC	ERNS
27704	S101167680	5459	GO SPEEDIO	CLUB BLVD & ROXBORO RD.		DURHAM	NC	IMD, LUST
27704	1022027263		POOR BOYS GULF SERVICE	CLUB BLVD AT 185	**	DURHAM	NC	EDR Historical Auto Stations
27704	1022129079		POOR BOYS GULF SERVICE	CLUB BLVD AT 185	**	DURHAM	NC	EDR Historical Auto Stations
27704	S130365362		DURHAM SIDEWALKS GAPS III	E. CLUB BLVD	**	DURHAM	NC	NPDES
27704	S103240240	P0378	LATTA, EARL J., INC	EAST CLUB BLVD.		DURHAM	NC	HIST LF, SWF/LF
27704	1007725378	110018820187	CAROLINA REST HOME OF DURHAM	3119 COLCLOUGH AVENUE		DURHAM	NC	FINDS
27704	U001196200	0-015912	CAROLINA REST HOME OF DURHAM INC	3119 COLCLOUGH AVENUE		DURHAM	NC	UST
27704	S118635794		ARNESON PROPERTY (PERRY)	618 COLGATE STREET		DURHAM	NC	
27704	S108492047		802 COLONIAL DRIVE	802 COLONIAL DR		DURHAM	NC	NPDES
27704	S108492509		810 COLONIAL HEIGHTS DRIVE	810 COLONIAL HTS DR		DURHAM	NC	NPDES
27704	1010014231	110027989318	810 COLONIAL HEIGHTS DRIVE	810 COLONIAL HTS DR		DURHAM	NC	FINDS
27704	1011428517	110035771233	SINGLE FAMILY RESIDENCE	812 COLONIAL HEIGHTS DRIVE		DURHAM	NC	FINDS
27704	1014205377		MOBILE BRAKE SERVICE AUTO RPR	813 COLONIAL HEIGHTS DR		DURHAM	NC	EDR Historical Auto Stations
27704	1016698621	110056356116	908 COLONIAL HEIGHTS DRIVE	908 COLONIAL HTS DR		DURHAM	NC	FINDS
27704	1022214309		BOBBYS GULF & GROCERY	909 COLONIAL DR	**	DURHAM	NC	EDR Historical Auto Stations
27704	1021019511		BOBBYS GULF & GROCERY	909 COLONIAL DRIVE	**	DURHAM	NC	EDR Historical Auto Stations
27704	1005539019	110006712209	ROBINSON SONJA M. RESIDENCE	909 COLONIAL HEIGHTS DRIVE		DURHAM	NC	FINDS
27704	S108492658		909 COLONIAL HEIGHTS DRIVE	909 COLONIAL HTS DR		DURHAM	NC	NPDES
27704	1023665411	110070079553	2922 CONSTANCE AVE	2922 CONSTANCE AVE		DURHAM	NC	FINDS
27704	S108852027	33395	HUNTER ESTATE (VERNON & MARY)	2604 COOKSBURY ST		DURHAM	NC	LUST TRUST, LUST
27704	U001196813	0-016748	ELLERBE R.T.	COUNTY RD. 1310	**	DURHAM	NC	UST
27704	1007708019	110018646152	ELLERBEE R.T.	COUNTY ROAD 1310		DURHAM	NC	FINDS
27704	1020429339		CADILL SERVICE	409 CRAVEN ST		DURHAM	NC	EDR Historical Auto Stations
27704	1008389183	110022568121	3515 CREECH ROAD	3515 CREECH RD		DURHAM	NC	FINDS
27704	S108492955		3515 CREECH ROAD	3515 CREECH RD		DURHAM	NC	NPDES
27704	S108492666		3705 CREECH ROAD	3705 CREECH RD		DURHAM	NC	NPDES
27704	1008389229	110022568096	3705 CREECH ROAD	3705 CREECH RD		DURHAM	NC	FINDS
27704	1007705132	110018617237	OAKLEIGH AT DURHAM	309 CRUTCHFIELD STREET		DURHAM	NC	FINDS
27704	U001204597	0-029226	OAKLEIGH AT DURHAM	309 CRUTCHFIELD STREET		DURHAM	NC	UST
27704	1007723709	110018803482	HEALTH SERVICE CENTER	407 CRUTCHFIELD STREET		DURHAM	NC	FINDS
27704	U001204599	0-029228	HEALTH SERVICE CENTER	407 CRUTCHFIELD STREET		DURHAM	NC	UST
27704	1009606109	110025344125	3611 CUB CREEK ROAD	3611 CUB CREEK RD		DURHAM	NC	FINDS
27704	S108491377		3611 CUB CREEK ROAD	3611 CUB CREEK RD		DURHAM	NC	NPDES
27704	S130368986		4000 DANUBE LN	4000 DANUBE LANE		DURHAM	NC	NPDES
27704	S112338148		WEAVER, RACHEL HOCKADAY - PROPER	2703 DAVIE ROAD		DURHAM	NC	
27704	S108491855		102 DEBRA DRIVE	102 DEBRA DR		DURHAM	NC	NPDES
27704	1005538962	110006711754	DASCH, LESLIE G. - RESIDENCE	102 DEBRA DRIVE		DURHAM	NC	FINDS
27704	S108492557		108 DEBRA DRIVE	108 DEBRA DR		DURHAM	NC	NPDES
27704	1005539044	110006712423	PICKETT, JAMES - RESIDENCE	108 DEBRA DRIVE		DURHAM	NC	FINDS
27704	1011930288	110037513713	120 DEBRA DRIVE	120 DEBRA DR		DURHAM	NC	FINDS
27704	S109228967		120 DEBRA DRIVE	120 DEBRA DR		DURHAM	NC	NPDES
27704	S121974225		EMERALD RESIDENTIAL PROPERTY, LLC	103 W. DELAFIELD AVE		DURHAM	NC	INST CONTROL, LUST
27704	1014203643		WHALEY OF DURHAM INC CLO CLN	108 DELAFIELD AVE E		DURHAM	NC	EDR Historical Cleaners
27704	S123084431		ALUMINUM CO. OF NORTH CAROLINA	108 E. DELAFIELD AVENUE		DURHAM	NC	LUST
27704	1020119850		WHALEY OF DURHAM INC	108-110 E DELAFIELD		DURHAM	NC	EDR Historical Cleaners
27704	S108231281	33171	LEVINE PROPERTY (RICHARD)	2413 DELLWOOD ROAD		DURHAM	NC	LUST TRUST, LUST
27704	1014204697		JAKES AUTO SALVAGE	4502 DENFIELD ST		BRAGTOWN	NC	EDR Historical Auto Stations
27704	S112338282		TRIANGLE AUTO RECYCLERS	4502 DENFIELD ROAD		DURHAM	NC	
27704	S117917525		TRIANGLE AUTO RECYCLERS LLC	4502 DENFIELD ST		DURHAM	NC	NPDES
27704	2023362655			4502 DENFIELD ST		DURHAM	NC	ERNS
27704	1014783068	110043232105	TRIANGLE AUTO RECYCLERS LLC	4502 DENFIELD ST		DURHAM	NC	FINDS
27704	1014394076	NCS000001651	TRIANGLE AUTO RECYCLERS	4502 DENFIELD ST		DURHAM	NC	RCRA-NonGen
27704	S111445306		TRIANGLE AUTO RECYCLERS LLC	4502 DENFIELD STREET		DURHAM	NC	
27704	1014205686		LOVE BRYANT A MECH	4521 DENFIELD ST		BRAGTOWN	NC	EDR Historical Auto Stations
27704	S127734246		JOVEN GROUP SEVEN PROPERTY	4728 DENFIELD		DURHAM	NC	LUST
27704	1007716670	110018732852	W.T. PROCTOR GRADING CONTRACT	4918 DENFIELD ROAD		DURHAM	NC	FINDS
27704	U003136066	0-015361	WT PROCTOR GRADING CONTRACTOR	4918 DENFIELD ROAD		DURHAM	NC	LUST, UST
27704	1025480010	110070559610	TRADEBE ENVIRONMENTAL SERVICES	5010 DENFIELD ST		DURHAM	NC	FINDS

EDR ZIP Code Scan Report

ZIP	EDR-ID	Facility ID	Name	Address	Map/Dir/Dist	City	State	Databases
27704	1025504148	NCR000173039	TRADEBE ENVIRONMENTAL SERVICES	5010 DENFIELD ST		DURHAM	NC	RCRA-CESQG
27704	1004546606	NC0000238337	NELLO L TEER CO EQUIPMENT DIV	5013 DENFIELD ST		DURHAM	NC	IMD, RCRA-NonGen
27704	1016635649	110004013111	NELLO L TEER COMPANY	5013 DENFIELD ST		DURHAM	NC	FINDS
27704	U001195796	0-015324	HANSON AGGREGATES SE-QUARRY SHC	5013 DENFIELD STREET		DURHAM	NC	UST
27704	S117915831		HEIDELBERG MATERIALS SOUTHEAST AC	5013 DENFIELD STREET		DURHAM	NC	NPDES
27704	1016083810	110018694242	HANSON AGGREGATES SOUTHEAST INC	5013 DENFIELD STREET		DURHAM	NC	FINDS
27704	U001203326	0-027038	NELLO TEER DURHAM QUARRY	DENFIELD RD.		DURHAM	NC	IMD, UST
27704	U003562512	0-012987	NELLO L. TEER COMPANY -TRUCK	DENFIELD STREET		DURHAM	NC	UST
27704	1005847254	110012167813	ENO PUMP STATION	DENFIELD STREET		DURHAM	NC	FINDS
27704	U001201858	0-024582	NELLO L. TEER CO./DURHAM QUARRY	DENFIELD STREET		DURHAM	NC	UST
27704	U003562510	0-012984	NELLO L. TEER COMPANY DURHAM SER	DENFIELD STREET		DURHAM	NC	UST
27704	1026619269		MITSUBISHI SEMICONDUCTOR OF AMERI	3 DIAMOND LN		DURHAM	NC	PRP
27704	1000390187	NCD980845044	MITSUBISHI ELECTRIC & ELECTRONICS L	3 DIAMOND LN		DURHAM	NC	IMD, RCRA-NonGen
27704	1027724319		EAST COAST DIESEL LLC	2209 DOMINION ST SUITE 300	**	DURHAM	NC	
27704	1027705612	NCS000002857	EAST COAST DIESEL LLC	2209 DOMINION ST SUITE 300	**	DURHAM	NC	RCRA-NonGen
27704	1014206089		TURNER WILLIAM WRECKER SERVICE	3102 DOMINION ST		DURHAM	NC	EDR Historical Auto Stations
27704	S108231288	33178	SILVER PROPERTY (VELMA)	3910 DOVER ROAD		DURHAM	NC	LUST TRUST, LUST
27704	1004744953	110060268507	AMERICAN CONTINENTAL CORP	107 S DRIVER ST		DURHAM	NC	RCRA-NonGen, FINDS
27704	1016644275	110004022995	AMERICAN CONTINENTAL CORP	107 S DRIVER ST		DURHAM	NC	FINDS
27704	1005676161	110006711683	HAGAN, ROBERT & ROSE	2803 DUBLIN STREET		DURHAM	NC	FINDS
27704	1008389892	110022566267	2807 DUBLIN STREET	2807 DUBLIN ST		DURHAM	NC	FINDS
27704	S108492912		2807 DUBLIN STREET	2807 DUBLIN ST		DURHAM	NC	NPDES
27704	S108492716		2809 DUBLIN STREET	2809 DUBLIN ST		DURHAM	NC	NPDES
27704	S108491350		2811 DUBLIN STREET	2811 DUBLIN ST		DURHAM	NC	NPDES
27704	1004551026	110006672396	WALKER, LEWIS (JR.)- RESIDENCE	2811 DUBLIN STREET		DURHAM	NC	FINDS
27704	1015945424	110046120666	DUBLIN STREET TCE	DUBLIN STREET	**	DURHAM	NC	FINDS
27704	1015731449	NCN000410852	DUBLIN STREET TCE	DUBLIN STREET	**	DURHAM	NC	CERCLIS
27704	1008389977	110022567738	5605 DUDE RANCH ROAD	5605 DUDE RANCH RD		DURHAM	NC	FINDS
27704	S108491442		5605 DUDE RANCH ROAD	5605 DUDE RANCH RD		DURHAM	NC	NPDES
27704	1016611505	110055254941	5623 DUDE RANCH ROAD	5623 DUDE RANCH RD		DURHAM	NC	FINDS
27704	S125454318		JEFF WOODRUM PROPERTY	3105 N. DUKE STREET		DURHAM	NC	LUST
27704	U004310403		SHEETZ #676 DURHAM (FRASIER)	3208 N DUKE STREET		DURHAM	NC	UST
27704	1026560992	110070862133	SHEETZ #676	3208 NORTH DUKE STREET		DURHAM	NC	FINDS
27704	1026497410	NCR000175257	SHEETZ #676	3208 NORTH DUKE STREET		DURHAM	NC	RCRA-CESQG
27704	U004247998		CIRCLE K	3300 NORTH DUKE STREET		DURHAM	NC	UST
27704	S118635653		SAUTER PROPERTY (MICHAEL)	3324 DUKE HOMESTEAD ROAD		DURHAM	NC	INST CONTROL, LUST
27704	S118473948		DUKE HOMESTEAD	3515 DUKE HOMESTEAD		DURHAM	NC	INST CONTROL, LUST
27704	S125088494		NORTH DUKE DRY CLEANERS	3600 N DUKE ST		DURHAM	NC	DRYCLEANERS
27704	1014203075		DURHAM DRY CLEANERS	3600 N DUKE ST		DURHAM	NC	EDR Historical Cleaners
27704	1014205742		WILSON AUTO SERVICE	3604 DUKE LN		BRAGTOWN	NC	EDR Historical Auto Stations
27704	S110303237		LOUISE MILLER PROPERTY	3604 DUKE HOMESTEAD ROAD		DURHAM	NC	LUST TRUST, LUST
27704	1020944217		PICKETTS ESSO STATION	3607 DUKE HOMESTEAD		DURHAM	NC	EDR Historical Auto Stations
27704	1014205432		QUALITY BRAKE CENTER AUTO RPR	3701 N DUKE ST		DURHAM	NC	EDR Historical Auto Stations
27704	1007726452	110018830924	CIRCLE K #8222	3801 DUKE STREET & HORTON ROAD		DURHAM	NC	FINDS
27704	1020775710		CIRCLE K STORES INC	3801 N DUKE ST		DURHAM	NC	EDR Historical Auto Stations
27704	1007700698	110018572908	CIRCLE K STORES, INCORPORATED	3801 NORTH DUKE STREET		DURHAM	NC	FINDS
27704	1017424108	110063601375	QUICK MART	3801 NORTH DUKE STREET		DURHAM	NC	ICIS, FINDS
27704	U003755147	0-036150	DUKE STREET BP #214	3804 NORTH DUKE STREET		DURHAM	NC	LUST, UST
27704	1014203209		CANNADYS CLEANERS	3808 DUKE ST N		DURHAM	NC	EDR Historical Cleaners
27704	S117666670		CANNADY CLEANERS	3808 N DUKE ST		DURHAM	NC	DRYCLEANERS
27704	U001199763	0-021298	FIRESTONE STORE 05ER/028282	3809 N DUKE ST		DURHAM	NC	UST
27704	1007694019	110018505973	FIRESTONE STORE #05ER/028282	3809 NORTH DUKE STREET		DURHAM	NC	FINDS
27704	1014203402		REGENCY CLEANERS	3811 N DUKE ST		DURHAM	NC	EDR Historical Cleaners
27704	1000910991	NC0000480160	REGENCY CLEANERS	3811 N DUKE ST		DURHAM	NC	RCRA-CESQG
27704	S117666671		REGENCY CLEANERS & LAUNDROMAT	3811 N DUKE ST		DURHAM	NC	DRYCLEANERS
27704	U000817018	0-031618	HOLT CENTRAL OFFICE	3824 NORTH DUKE ST		DURHAM	NC	UST
27704	1007707693	110018642897	HOLT CENTRAL OFFICE	3824 NORTH DUKE STREET		DURHAM	NC	FINDS
27704	1014204397		JIFFY LUBE AUTO REPR	3915 DUKE ST N		DURHAM	NC	EDR Historical Auto Stations
27704	U003136528	0-016936	CAROLINA LUBES, INC.	3915 NORTH DUKE STREET		DURHAM	NC	LUST, UST
27704	1007723081	110018797202	CAROLINA LUBES. INCORPORATED	3915 NORTH DUKE STREET		DURHAM	NC	FINDS
27704	U003136195	0-015883	FIRE STATION 7	3919 NORTH DUKE STREET		DURHAM	NC	UST
27704	1007702991	110018595849	FIRE STATION #7	3919 NORTH DUKE STREET		DURHAM	NC	FINDS
27704	U001206806	0-033175	J J HENDERSON HOUSING CENTER	807 S DUKE STREET		DURHAM	NC	UST
27704	1007725931	110018825716	J J HENDERSON HOUSING CENTER	807 SOUTH DUKE STREET		DURHAM	NC	FINDS
27704	S113492250		ERWIN ROAD WATERLINE REPLACEMEN	SW DURHAM NC AND NW DURHAM NC	**	DURHAM	NC	NPDES

EDR ZIP Code Scan Report

ZIP	EDR-ID	Facility ID	Name	Address	Map/Dir/Dist	City	State	Databases
27704	1020184947		HARGROVE HWY GULF SERVICE	3126 N/S E TRINITY	**	DURHAM	NC	EDR Historical Auto Stations
27704	1021979181		HARGROVE HWY GULF SERVICE	3126 N/S E TRINITY	**	DURHAM	NC	EDR Historical Auto Stations
27704	U001198782	0-019621	C-MART 1	3407 E.CLUB BLVD.& I-85		DURHAM	NC	UST
27704	1014394038	NCS000001612	ROVER AUTOMOTIVE	1601- B1 EAST GREER ST	**	DURHAM	NC	RCRA-NonGen
27704	1014782661	110042169756	ROVER AUTOMOTIVE	1601- B1 EAST GREER ST	**	DURHAM	NC	FINDS
27704	1014205360		E & J AUTOMOTIVE REPRS	123 EDGEWOOD DR E		BRAGTOWN	NC	EDR Historical Auto Stations
27704	1016659589	110004029060	ONE DAY PAINT & BODY SHOP INC	123 E EDGEWOOD DR		DURHAM	NC	FINDS
27704	1004745239	NCD982075780	ONE DAY PAINT & BODY SHOP INC	123 E EDGEWOOD DR		DURHAM	NC	RCRA-NonGen
27704	1014205421		STEVE WILSON AUTOMOTIVE AUTO RPR	123 W EDGEWOOD DR		DURHAM	NC	EDR Historical Auto Stations
27704	96350919			920 ELLIS RD		DURHAM	NC	ERNS
27704	1016631255	110004038185	DURHAM PRODUCTS	3427 ENO INDUSTRIAL DR		DURHAM	NC	FINDS
27704	S118128404		SMITH WEIR PROPERTY	605 FAIRFIELD ROAD		DURHAM	NC	LUST TRUST, LUST
27704	S113813419		ROBIN AND JEREMY ROGERS - PROPERT	2538 FAIRLAWN RD.		DURHAM	NC	
27704	S108492309		2111 FAITH DRIVE	2111 FAITH DR		DURHAM	NC	NPDES
27704	1005673703	110006711399	LEWIS G FRANKLIN	2111 FAITH DRIVE		DURHAM	NC	FINDS
27704	S128650239		MARILYN ROSE ESTATE	2201 FAITH DRIVE		DURHAM	NC	LUST
27704	S113491701		3715 FARMWOOD ROAD SFR	3715 FARMWOOD RD		DURHAM	NC	NPDES
27704	S128894891		RIZZO PROPERTY (NANCY)	2908 FARTHING STREET		DURHAM	NC	LUST
27704	1008390867	110022550933	DURHAM CITY TRANSIT CO.	1903 FAY ST		DURHAM	NC	FINDS
27704	S117917139		DURHAM CITY TRANSIT CO.	1903 FAY ST		DURHAM	NC	NPDES
27704	9185900			2000 FAY ST		DURHAM	NC	ERNS
27704	S117917080		UNITED PARCEL SERVICE-DURHAM	2008 FAY ST		DURHAM	NC	NPDES, IMD
27704	1016635677	110004045774	UNITED PARCEL SERVICE - DURHAM (NC	2008 FAY ST		DURHAM	NC	FINDS
27704	1004746091	NCD986194553	UNITED PARCEL SERVICE - DURHAM (NC	2008 FAY ST		DURHAM	NC	RCRA-CESQG
27704	2012103149		2008 FAY ST.	2008 FAY ST.		DURHAM	NC	HMIRS
27704	2010108995		2008 FAY ST. DURHAM CENTER	2008 FAY ST. DURHAM CENTER		DURHAM	NC	HMIRS
27704	S128647086		FAY STREET SPILL	2011 FAY STREET		DURHAM	NC	
27704	S128647084		DCTC-DATA PARKING LOT	2011 FAY STREET		DURHAM	NC	
27704	S112338090		FAY STREET SPILL	2011 FAY STREET		DURHAM	NC	
27704	S112338069		DCTC-DATA PARKING LOT	2011 FAY STREET		DURHAM	NC	
27704	1014206096		JOHNSON BODY SHOP AUTO RPR	2121 FAY ST		DURHAM	NC	EDR Historical Auto Stations
27704	1004746190	NCD986205805	JOHNSON BODY SHOP INC	2121 FAY ST		DURHAM	NC	RCRA-CESQG
27704	1016626896	110004047415	JOHNSON BODY SHOP INC	2121 FAY ST		DURHAM	NC	FINDS
27704	1014205063		JANNETTAS GARAGE	2201 FAY ST		DURHAM	NC	EDR Historical Auto Stations
27704	1004744686	NCD053531471	MACDERMID INC	2405 FAY ST		DURHAM	NC	RCRA-NonGen
27704	1016672864	110004019151	MACDERMID INC	2405 FAY ST		DURHAM	NC	FINDS
27704	U001195620	0-015062	UPS DURHAM CENTER	2008 FAYE STREET		DURHAM	NC	UST
27704	1007726256	110018828964	TOWN N' COUNTRY SUPERETTE	3700 FAYETTEVILLE STREET		DURHAM	NC	FINDS
27704	U003136269	0-016095	TOWN N' COUNTRY SUPERETTE	3700 FAYETTEVILLE STREET		DURHAM	NC	UST
27704	S108491948		10 FELLOWSHIP DRIVE	10 FELLOWSHIP DR		DURHAM	NC	NPDES
27704	1004551023	110006672378	ELLIS, J.E. - RESIDENCE	10 FELLOWSHIP DRIVE		DURHAM	NC	FINDS
27704	S109228963		22 FELLOWSHIP DRIVE	22 FELLOWSHIP DRIVE		DURHAM	NC	NPDES
27704	1011930403	110037513679	22 FELLOWSHIP DRIVE	22 FELLOWSHIP DR		DURHAM	NC	FINDS
27704	S108492528		24 FELLOWSHIP DRIVE	24 FELLOWSHIP DR		DURHAM	NC	NPDES
27704	1005538943	110006672948	PARKER, STEVE - RESIDENCE	24 FELLOWSHIP DRIVE		DURHAM	NC	FINDS
27704	1008388990	110022566203	26 FELLOWSHIP DRIVE	26 FELLOWSHIP DR		DURHAM	NC	FINDS
27704	S108492590		26 FELLOWSHIP DRIVE	26 FELLOWSHIP DR		DURHAM	NC	NPDES
27704	1008904143	110022906104	33 FELLOWSHIP DRIVE	33 FELLOWSHIP DR		DURHAM	NC	FINDS
27704	S108491364		33 FELLOWSHIP DRIVE	33 FELLOWSHIP DR		DURHAM	NC	NPDES
27704	1026845134		2230 FERRELL ROAD	2230 FERRELL RD		DURHAM	NC	
27704	1026975207	110070945816	2230 FERRELL ROAD	2230 FERRELL RD		DURHAM	NC	FINDS
27704	1007724047	110018806862	GARNES PLUMBING COMPANY. INCORPC	2517 FERRELL ROAD		DURHAM	NC	FINDS
27704	U003136477	0-016792	GARNES PLUMBING COMPANY, INC.	2517 FERRELL ROAD		DURHAM	NC	LUST, UST
27704	1008389114	110022566640	2522 FERRELL ROAD	2522 FERRELL RD		DURHAM	NC	FINDS
27704	S108492622		2522 FERRELL ROAD	2522 FERRELL RD		DURHAM	NC	NPDES
27704	1014204757		HARRIS AUTOMOTIVE ENGINE REPR	2618 FERRELL RD		DURHAM	NC	EDR Historical Auto Stations
27704	S108492554		2639 FERRELL ROAD	2639 FERRELL RD		DURHAM	NC	NPDES
27704	1008388992	110022567006	2639 FERRELL ROAD	2639 FERRELL RD		DURHAM	NC	FINDS
27704	2004733358		715 FERRIS ROAD	715 FERRIS ROAD		DURHAM	NC	ERNS
27704	S126415949		WILLIAMSON ESTATE (HAZEL)	2100 FLETCHERS CHAPEL ROAD		DURHAM	NC	LUST
27704	1011428519	110035771251	HOME PROPERTY	2014 FOLKSTON DR		DURHAM	NC	FINDS
27704	1022183214		EVANS FOOD MART	3030 FORRESTER ST		DURHAM	NC	EDR Historical Auto Stations
27704	S108492500		3049 FORRESTER STREET	3049 FORRESTER ST		DURHAM	NC	NPDES

EDR ZIP Code Scan Report

ZIP	EDR-ID	Facility ID	Name	Address	Map/Dir/Dist	City	State	Databases
27704	1007694616	110018511966	CAROLINA FRIENDS SCHOOL	4809 FRIENDS SCHOOL ROAD		DURHAM	NC	FINDS
27704	U003136345	0-016387	JAMES W. AIKEN	106 GALENA COURT		DURHAM	NC	UST
27704	1007724389	110018810296	JAMES W. AIKEN	106 GALENA COURT		DURHAM	NC	FINDS
27704	1011930228	110037513483	106 GALENA COURT	106 GALENA CT		DURHAM	NC	FINDS
27704	S109034277		106 GALENA COURT	106 GALENA CT		DURHAM	NC	NPDES
27704	1014467707	FLT950053496	QUALEX INC	4320.5 WEST GANDY		TAMPA	FL	RCRA-CESQG
27704	1021270316		ENNIS CASH GROCERY	1002 E GEER ST		DURHAM	NC	EDR Historical Auto Stations
27704	1014203379		MAYTAG LAUNDRY	1004 GEER ST E		DURHAM	NC	EDR Historical Cleaners
27704	1024404345	110070319440	MCCORKLE SIGN COMPANY, INC.	1107 E. GEER STREET		DURHAM	NC	FINDS
27704	S121736502		HIGHCUBE LLC	1309 E GEER ST		DURHAM	NC	
27704	1000137587	NCD982082760	JIM'S AUTO WORLD	1310 GEER ST		DURHAM	NC	RCRA-NonGen
27704	1016631273	110004029854	JIM'S AUTO WORLD	1310 GEER ST		DURHAM	NC	FINDS
27704	1014204320		GLOBAL IMPORTS & BRITISH	1427 E GEER ST		DURHAM	NC	EDR Historical Auto Stations
27704	1004746058	NCD986190999	WESBELL ASSET RECOVERY CENTER	1431 E GEER ST		DURHAM	NC	RCRA-NonGen
27704	1016668475	110004044766	WESBELL ASSET RECOVERY CENTER	1431 E GEER ST		DURHAM	NC	FINDS
27704	1016605010	110004048780	Y & J FURNITURE CO INC	1612 E GEER ST		DURHAM	NC	FINDS
27704	1000832011	NCD986228047	Y & J FURNITURE CO INC	1612 E GEER ST		DURHAM	NC	RCRA-CESQG
27704	S108492892		UNITED PENTECOSTAL CHURCH	2125 E GEER ST		DURHAM	NC	NPDES
27704	1008389087	110022566132	2125 E GEER ST	2125 E GEER ST		DURHAM	NC	FINDS
27704	S130373498		GRIFFIN PLACE - NORTH	2308 E. GEER STREET		DURHAM	NC	NPDES
27704	1007720222	110018768528	MOBILE ACRES ONE	2725 EAST GEER STREET		DURHAM	NC	FINDS
27704	1027144509	110071202103	2810 EAST GEER STREET	2810 E GEER ST		DURHAM	NC	FINDS
27704	1005539242	110006713690	2820 EAST GEER STREET	2820 E GEER ST		DURHAM	NC	FINDS
27704	S108492376		2820 EAST GEER STREET	2820 E GEER ST		DURHAM	NC	NPDES
27704	U003295208	0-003095	EMAD EXPRESS MINI MART	3009 E GEER STREET		DURHAM	NC	UST
27704	1007727490	110018841351	LEE S COUNTRY STORE	3009 EAST GEER STREET		DURHAM	NC	FINDS
27704	1021222590		GORMANS GROCERY	3009 GEER ST		DURHAM	NC	EDR Historical Auto Stations
27704	S108491570		3125 EAST GEER STREET	3125 E GEER ST		DURHAM	NC	NPDES
27704	1007722130	110018787687	AUTREY, BOBBY	3125 EAST GEER STREET		DURHAM	NC	FINDS
27704	1007706737	110018633326	GORMAN BAPTIST CHURCH	3315 EAST GEER STREET		DURHAM	NC	FINDS
27704	1010231148	110029526190	3700 EAST GEER STREET	3700 E GEER ST		DURHAM	NC	FINDS
27704	S108491379		3700 EAST GEER STREET	3700 E GEER ST		DURHAM	NC	NPDES
27704	S108491381		3734 EAST GEER STREET	3734 E GEER ST		DURHAM	NC	NPDES
27704	1005539445	110006715956	BRANDON, CLARENCE - RESIDENCE	3734 EAST GEER STREET		DURHAM	NC	FINDS
27704	1014204751		YARBROUGH AUTOMOBILE	4202 E GEER ST		DURHAM	NC	EDR Historical Auto Stations
27704	U003136069	0-015376	COLVARD OUTDOOR EQUIPMENT CO.	802 EAST GEER STREET		DURHAM	NC	IMD, LUST, UST
27704	1007726281	110018829213	COLVARD OUTDOOR EQUIPMENT CO.	802 EAST GEER STREET		DURHAM	NC	FINDS
27704	S113191009		WILCO # 191 INCIDENT NO. 12849	803 E GEER ST		DURHAM	NC	UIC
27704	1014204392		WILCO GAS STATIONS	803 E GEER ST		DURHAM	NC	EDR Historical Auto Stations
27704	1018313572	110064843291	HESS # 33627	803 E. GEER STREET		DURHAM	NC	ICIS, FINDS
27704	U003414879	0-015516	SPEEDWAY #6971	803 EAST GEER STREET		DURHAM	NC	LUST TRUST, IMD, LUST, UST
27704	1007696281	110018528663	WILCO FOOD MART #191	803 EAST GEER STREET		DURHAM	NC	FINDS
27704	1014204674		ACE RADIATOR & MUFFLER SHOP AUTO I	910 E GEER ST		DURHAM	NC	EDR Historical Auto Stations
27704	S127470325		SPEED EEZ - SURFACE SPILL	1624 GLEN SCHOOL ROAD		DURHAM	NC	
27704	1007724853	110018814924	A AND P MINI MART	1709 GLEN SCHOOL ROAD		DURHAM	NC	FINDS
27704	U003295252	0-016064	A & P MINI MART	1709 GLEN SCHOOL ROAD		DURHAM	NC	UST
27704	1004551015	110006714966	PERRY, JAMES A. - RESIDENCE	3724 GLEN ROAD		DURHAM	NC	FINDS
27704	S123800966		NICKLES PROPERTY (ANNA)	2303 GLENDALE AVE		DURHAM	NC	LUST
27704	1012106434	110038887700	WALMART SUPERCENTER #1614	1525 GLENN SCHOOL RD		DURHAM	NC	FINDS
27704	1012183583	NCR000147884	WALMART SUPERCENTER #1614	1525 GLENN SCHOOL RD		DURHAM	NC	RCRA-CESQG
27704	U004227843		THE PANTRY INC DBA KANGAROO EXPRE	1611 GLENN SCHOOL ROAD		DURHAM	NC	UST
27704	2021297834			1620 GLENN SCHOOL DRIVE		DURHAM	NC	ERNS
27704	1014206364		SPEED EEZ	1624 GLENN SCHOOL RD		DURHAM	NC	EDR Historical Auto Stations
27704	U004149484		EZMR II INC	1624 GLENN SCHOOL ROAD		DURHAM	NC	LUST, UST
27704	1021462711		R JS FOOD STORES INC	1709 GLENN SCHOOL RD		DURHAM	NC	EDR Historical Auto Stations
27704	S108966486		A & P MINI MART	1709 GLENN SCHOOL ROAD		DURHAM	NC	LUST TRUST, LUST
27704	1007722141	110018787794	EMORY, TONY C	3325 GLENN ROAD		DURHAM	NC	FINDS
27704	S108491733		3413 GLENN ROAD	3413 GLENN RD		DURHAM	NC	NPDES
27704	1008389164	110022567382	3413 GLENN ROAD	3413 GLENN RD		DURHAM	NC	FINDS
27704	1020608773		CW TRANSMISSIONS LLC	3415 GLENN RD		DURHAM	NC	EDR Historical Auto Stations
27704	S130365769		GLENN CROSSING	3516 GLENN ROAD		DURHAM	NC	NPDES

EDR ZIP Code Scan Report

ZIP	EDR-ID	Facility ID	Name	Address	Map/Dir/Dist	City	State	Databases
27704	S108492542		3724 GLENN ROAD	3724 GLENN RD		DURHAM	NC	NPDES
27704	1020016519		JUST RIGHT CLEANERS	3930 GLENN RD		DURHAM	NC	EDR Historical Cleaners
27704	S108492141		5010 GLENN ROAD	5010 GLENN RD		DURHAM	NC	NPDES
27704	1018130913	110064786735	5100 GLENN ROAD	5100 GLENN RD		DURHAM	NC	FINDS
27704	1014204373		JOHNSONS HEAVY EQUIPMENT & TRUCK	5108 GLENN RD		DURHAM	NC	EDR Historical Auto Stations
27704	S105163803	P0049	DURHAM, CITY OF LANDFILL	GLENN ROAD (S.R. 1636)		DURHAM	NC	HIST LF, SWF/LF
27704	1008389068	110022565491	3610 GOOCH ROAD	3610 GOOCH RD		DURHAM	NC	FINDS
27704	S108492381		3610 GOOCH ROAD	3610 GOOCH RD		DURHAM	NC	NPDES
27704	1022285250	110069559329	3710 GORMAN CHURCH ROAD	3710 GORMAN CHURCH RD		DURHAM	NC	FINDS
27704	1014782928	110043188751	NC DOT BRIDGE #175	GRANT ST		DURHAM	NC	FINDS
27704	1014393813	NCP092810158	NC DOT BRIDGE #175	GRANT ST	**	DURHAM	NC	RCRA-NonGen
27704	S113491613		PAUL AND REBECCA GREENE SFR	206 GREENHAVEN DR		DURHAM	NC	NPDES
27704	U001202461	0-025594	RENTAL TOOLS & GAS OIL CO.	1129 E. GREER ST.		DURHAM	NC	UST
27704	1007712808	110018694082	RENTAL TOOLS AND GAS OIL CO.	1129 EAST GREER ST.		DURHAM	NC	FINDS
27704	S117666676		PRIME CLEANERS	1720 GUESS RD SPACE 10	B, NE, 0 - 1/8	DURHAM	NC	DRYCLEANERS
27704	U003136233	0-015983	LOC. 4-5713	2516 GUESS ROAD		DURHAM	NC	UST
27704	1007724991	110018816316	LOC. #4-5713	2516 GUESS ROAD		DURHAM	NC	FINDS
27704	1021409839		GARRETTS GULF SERVICE	6024 E/S GUESS RD	**	DURHAM	NC	EDR Historical Auto Stations
27704	1021578686		GARRETTS GULF SERVICE	6024 E/S GUESS RD	**	DURHAM	NC	EDR Historical Auto Stations
27704	1014782672	110042170316	BIOMERIEUX INC	1101 HAMLIN RD		DURHAM	NC	FINDS
27704	1014393883	NCR000149583	BIOMERIEUX INC	1101 HAMLIN RD		DURHAM	NC	RCRA-CESQG
27704	S128271891		KBI BIOPHARMA INC	1101 HAMLIN RD		DURHAM	NC	NPDES
27704	1016676826	110058889467	KBI BIOPHARMA INC	1101 HAMLIN RD		DURHAM	NC	RCRAInfo-SQG, FINDS
27704	1016698623	110056356143	1116 HAMLIN ROAD	1116 HAMLIN RD		DURHAM	NC	FINDS
27704	S130372860		WELCOME VENTURE PARK	1225,1507,1539 HAMLIN ROAD	**	DURHAM	NC	NPDES
27704	1008389144	110022567649	1602 HAMLIN ROAD	1602 HAMLIN RD		DURHAM	NC	FINDS
27704	S108491688		1602 HAMLIN ROAD	1602 HAMLIN RD		DURHAM	NC	NPDES
27704	1010368636	110030994137	B & B TOPSOIL MINE, INC.	1800 HAMLIN RD		DURHAM	NC	FINDS
27704	1008389990	110022567809	1814 HAMLIN ROAD	1814 HAMLIN RD		DURHAM	NC	FINDS
27704	S108491965		1814 HAMLIN ROAD	1814 HAMLIN RD		DURHAM	NC	NPDES
27704	1015745000	NCP010312001	NC SUPERFUND/BDS	1817 HAMLIN RD		DURHAM	NC	RCRA-NonGen
27704	1015934069	110045551470	NC SUPERFUND/BDS	1817 HAMLIN RD		DURHAM	NC	FINDS
27704	1009907084		DURHAM COUNTY SCHOOLS	1817 HAMLIN RD.		DURHAM	NC	FTTS
27704	1015955993	110054903486	DURHAM PUBLIC SCHOOLS	1817 HAMLIN ROAD		DURHAM	NC	FINDS
27704	1012042954	NCN000410370	BECKMANN DURHAM SANDEFUR SITE	1817 HAMLIN ROAD		DURHAM	NC	CERCLIS
27704	1014205334		BX 53 BILLS GARAGE	1918 HAMLIN RD		DURHAM	NC	EDR Historical Auto Stations
27704	U004371437		MAINTENANCE DEPT.	2013 HAMLIN RD/TRANS SERVICES		DURHAM	NC	UST
27704	1014205010		BX 15042 CLARK ELECTRIC SERVICE INC	2504 HAMLIN RD		DURHAM	NC	EDR Historical Auto Stations
27704	S127590441		DOUBLE R FARM - LCID LANDFILL	2708 HAMLIN ROAD		DURHAM	NC	NPDES
27704	1005539077	110006672868	CHAMBLISS, ORAL N. - RESIDENCE	2920 HAMLIN RD		DURHAM	NC	FINDS
27704	S108491741		2920 HAMLIN ROAD	2920 HAMLIN RD		DURHAM	NC	NPDES
27704	1024021182	110070116492	3719 HAMLIN ROAD	3719 HAMLIN RD		DURHAM	NC	FINDS
27704	S130369565		EAST DURHAM TIE SECURITY ENHANCEN	4052 HAMLIN ROAD EXT		DURHAM	NC	NPDES
27704	S126415897		MISHOE PROPERTY	410 E HAMMOND STREET		DURHAM	NC	LUST
27704	S123084443		PHILIPS PROPERTY (JENNET)	508 E. HAMMOND ST.		DURHAM	NC	LUST
27704	S117329807		HALES PRPOERTY (BOBBY)	624 E HAMMOND STREET		DURHAM	NC	LUST
27704	S108965522		712 HAROLD DRIVE	712 HAROLD DR		DURHAM	NC	NPDES
27704	1005539162	110009847443	712 HAROLD DRIVE	HAROLD DRIVE		DURHAM	NC	FINDS
27704	1007706715	110018633102	SOUTHLAND CONCRETE PRODUCTION	1001 HARVEST STREET		DURHAM	NC	FINDS
27704	U003136473	0-016785	SOUTHLAND CONCRETE PROD., INC.	1001 HARVEST STREET		DURHAM	NC	UST
27704	1010786800	NCS000000899	ELLIOTT'S AUTO SALVAGE	1010 HARVEST ST		DURHAM	NC	RCRA-NonGen
27704	1008392459	110022567033	LIFETIME AUDI PARTS	1010 HARVEST ST		DURHAM	NC	FINDS
27704	S117917465		LIFETIME AUDI PARTS	1010 HARVEST ST		DURHAM	NC	NPDES
27704	1026589742		DURHAM SCRAP METAL CO.	1035 HARVEST STREET		DURHAM	NC	PRP
27704	1008388483	110022546217	FULLER'S AUTO PARTS	1036 HARVEST DR		DURHAM	NC	FINDS
27704	1011407931	110035433313	FULLER'S AUTO SALVAGE	1036 HARVEST RD		DURHAM	NC	FINDS
27704	1010786814	NCS000000913	FULLER'S AUTO SALVAGE	1036 HARVEST RD		DURHAM	NC	RCRA-NonGen
27704	U003136122	0-015610	MCFARLAND GARBAGE SERVICE, INC.	1038 HARVEST ROAD		DURHAM	NC	LUST, UST
27704	1007716879	110018734949	BROWNING FERRIS INDUST DURH	1038 HARVEST ROAD		DURHAM	NC	FINDS
27704	1000893190	NCD986228666	BFI	1038 HARVEST ST		DURHAM	NC	RCRA-NonGen
27704	S117917468		CLAYTON LOGGING	1040 HARVEST ST		DURHAM	NC	NPDES
27704	1008392461	110022567079	CLAYTON LOGGING	1040 HARVEST ST		DURHAM	NC	FINDS
27704	1000339443	NCD982103657	LEMONS BROTHERS BODY SHOP	105 HARVEST DR		DURHAM	NC	RCRA-NonGen
27704	1016624701	110004031725	LEMONS BROTHERS BODY SHOP	105 HARVEST DR		DURHAM	NC	FINDS
27704	1004745589	NCD982149270	BATTEN COLLISION & PAINT CTRS	105 HARVEST ST		DURHAM	NC	RCRA-NonGen
27704	1016652882	110006825409	BATTEN COLLISION & PAINT CTRS	105 HARVEST ST		DURHAM	NC	FINDS

EDR ZIP Code Scan Report

ZIP	EDR-ID	Facility ID	Name	Address	Map/Dir/Dist	City	State	Databases
27704	96371550			919 HARVEST DR		DURHAM	NC	ERNS
27704	1017740368	110063682858	CGM CABRERA	919 HARVEST ST		DURHAM	NC	FINDS
27704	1017770942	NCS000002187	CGM CABRERA	919 HARVEST ST		DURHAM	NC	RCRA-NonGen
27704	1014206424		NELSONS AUTO REPAIR ENGINE	923 HARVEST RD		DURHAM	NC	EDR Historical Auto Stations
27704	1010427949	110031294604	HARVEST RD SALVAGE	923 HARVEST ST		DURHAM	NC	FINDS
27704	1010323164	NC0991303004	HARVEST RD SALVAGE	923 HARVEST ST		DURHAM	NC	RCRA-NonGen
27704	S106936409	87124	NELSON AUTO SALVAGE & TOWING	923 HARVEST STREET		DURHAM NC	NC	IMD
27704	1016659640	110004047727	WILSONS AUTO BODY FRAME	928 HARVEST ST		DURHAM	NC	FINDS
27704	1016453808	110057074080	RESOURCE REFORMERS LLC D/B/A CLEA	928 HARVEST ST		DURHAM	NC	RCRA-NonGen, FINDS
27704	1000831849	NCD986206860	WILSONS AUTO BODY FRAME	928 HARVEST ST		DURHAM	NC	RCRA-NonGen
27704	S113193252		CLEAN GREEN - DURHAM	928 HARVEST STREET		DURHAM	NC	LUST
27704	1017787729	110064011340	SHIMAR RECYCLING	930 HARVEST RD		DURHAM	NC	RCRA-NonGen, FINDS
27704	S111445235		SHIMAR RECYCLING, INC.	938 HARVEST ST.		DURHAM	NC	
27704	1014205999		ELLIOTTS AUTOMOTIVE ENGINE	941 HARVEST RD		DURHAM	NC	EDR Historical Auto Stations
27704	S130369527		HEBRON VILLAGE / BULL CITY NORTH	HEBRON RD	**	DURHAM	NC	NPDES
27704	S110776477		ANDREWS PROPERTY	2610 HIGHLAND AVE.		DURHAM	NC	
27704	U001195767	0-015277	TERMINIX SERVICES II	2710 HILLSBOROUGH RD		DURHAM	NC	UST
27704	1015933967	110045465947	VOYAGER ACADEMY	101 HOC PARC		DURHAM	NC	FINDS
27704	S128650205		ANDREWS WILLIAM E - PROPERTY	2215 HOLLOWAY ST		DURHAM	NC	LUST
27704	1007699533	110018561233	LIGHTHOUSE FOOD MART #101	2944 HOLLOWAY STREET		DURHAM	NC	FINDS
27704	1007719488	110018761142	ALLEN MUFFLER SHOP	EAST HOLLOWAY STREET		DURHAM	NC	FINDS
27704	U001196316	0-016061	ALLEN MUFFLER SHOP	EAST HOLLOWAY STREET	**	DURHAM	NC	UST
27704	U000817022	0-025688	HOLT ELEM.	4019 HOLT SCHOOL ROAD		DURHAM	NC	UST
27704	1007701514	110018581079	HOLT ELEM.	4019 HOLT SCHOOL ROAD		DURHAM	NC	FINDS
27704	U001195894	0-015490	JOY QUICK MART	3801 HORTON ROAD (AKA 3801 N DUKE S		DURHAM	NC	UST
27704	S111161285		ROBERSON PROPERTY	709 HORTON ROAD		DURHAM	NC	LUST TRUST, LUST
27704	S110629331		POMERANTZ PROPERTY (AMY)	708 E. HUDSON AVE		DURHAM	NC	
27704	S112338012		POMERANTZ PROPERTY (AMY)	708 E. HUDSON AVE		DURHAM	NC	
27704	S118128401		MORRIS PROPERTY (BONNELL)	909 EAST HUDSON AVE.		DURHAM	NC	LUST TRUST, INST CONTROL, LUST
27704	S110987163		FOUNDATIONS XPERTS PROPERTY	405 HUGO STREET		DURHAM	NC	LUST TRUST, LUST
27704	S114020572		SMITH PROPERTY (LYNDA)	415 HUGO STREET		DURHAM	NC	
27704	1004552079	110009718895	723 HURLEY ROAD	723 HURLEY RD		DURHAM	NC	FINDS
27704	S108492296		723 HURLEY ROAD	723 HURLEY RD		DURHAM	NC	NPDES
27704	1007703286	110018598775	SOUTHERN REPAIR SERVICE INCORPOR	723 HURLEY ROAD		DURHAM	NC	FINDS
27704	93208046			118 INDUSTRIAL DR	**	DURHAM	NC	ERNS
27704	U001440033	0-033426	DRAPER CORPORATION	3333 INDUSTRIAL DRIVE		DURHAM	NC	UST
27704	1000831368	NCD982174898	DURHAM PRODUCTS	3427 INDUSTRIAL DR		DURHAM	NC	RCRA-NonGen
27704	2020284020			3427 INDUSTRIAL DR		DURHAM	NC	ERNS
27704	1007716328	110018729410	DURHAM PRODUCTS	3427 INDUSTRIAL DRIVE		DURHAM	NC	FINDS
27704	U001196820	0-016756	DURHAM PRODUCTS	3427 INDUSTRIAL DRIVE		DURHAM	NC	UST
27704	1018382131	110069426516	FREUDENBERG PERFORMANCE MATER/I	3500 INDUSTRIAL DR		DURHAM	NC	FINDS
27704	S117918247		FREUDENBERG PERFORMANCE MATER/I	3500 INDUSTRIAL DR		DURHAM	NC	NPDES
27704	1004746952	NCR000012302	FREUDENBERG PERFORMANCE MATER/I	3500 INDUSTRIAL DR		DURHAM	NC	RCRA-CESQG
27704	1000353970	NCD980804017	FREUDENBERG PERFORMANCE MATER/I	3500 INDUSTRIAL DRIVE		DURHAM	NC	ICIS, RCRA-NonGen
27704	1016111915	110004060060	FREUDENBERG NONWOVENS-TUFT DIV	3500 INDUSTRIAL DRIVE		DURHAM	NC	FINDS
27704	S121514968		FREUDENBERG PERFORMANCE MATER/I	3500 INDUSTRIAL DRIVE		DURHAM	NC	
27704	S117915974		FOGLEMAN LANDFILL MINE & RECYCLINC	4005 INTERMERE RD		DURHAM	NC	NPDES, SWF/LF
27704	1007706692	110018632871	FOGLEMAN LANDFILL AND MINE	4005 INTERMERE ROAD		DURHAM	NC	FINDS
27704	1027568243	110071338909	4628 INTERPIKE RD	4628 I-85 INTERPIKE RD	**	DURHAM	NC	FINDS
27704	1024016931	110070112134	3600 INTERWORTH DRIVE	3600 INTERWORTH DR		DURHAM	NC	FINDS
27704	1000346086	110007662804	NORTH CAROLINA KENWORTH INC	3600 INTERWORTH DR		DURHAM	NC	RCRAInfo-SQG, FINDS, UST
27704	S113193246		COOPER KENWORTH FACILITY	3600 INTERWORTH DR.		DURHAM	NC	LUST
27704	S108491605		4202 JEFFRIES ROAD	4202 JEFFRIES RD		DURHAM	NC	NPDES
27704	1008389169	110022567952	4202 JEFFRIES ROAD	4202 JEFFRIES RD		DURHAM	NC	FINDS
27704	1025929643		CLE S TOWING & TRANSPORT, LLC	4205 JEFFRIES RD		DURHAM	NC	
27704	1019327792	NCS000002312	CLE??S TOWING & TRANSPORT, LLC	4205 JEFFRIES RD		DURHAM	NC	RCRA-NonGen
27704	1027140316	110071193199	CLES TOWING & TRANSPORT, LLC	4205 JEFFRIES RD		DURHAM	NC	FINDS
27704	S108491886		4208 JEFFRIES ROAD	4208 JEFFRIES RD		DURHAM	NC	NPDES
27704	1008389979	110022567756	4208 JEFFRIES ROAD	4208 JEFFRIES RD		DURHAM	NC	FINDS
27704	S110629442		WEATHER MASTER JOYNER ROAD	2707 JOYNER ROAD		DURHAM	NC	
27704	S112338134		WEATHER MASTER JOYNER ROAD	2707 JOYNER ROAD		DURHAM	NC	
27704	1007722142	110018787801	STEWART, HELEN G	2731 JOYNER ROAD		DURHAM	NC	FINDS
27704	1009404502	110024882590	MARY T TURNER	1001 JUNCTION RD		DURHAM	NC	FINDS
27704	S108492400		1001 JUNCTION ROAD	1001 JUNCTION RD		DURHAM	NC	NPDES
27704	1023623316	110070030346	1003 JUNCTION ROAD	1003 JUNCTION RD		DURHAM	NC	FINDS
27704	S130365573		JUNCTION ROAD SUBDIVISION	1309 JUNCTION ROAD		DURHAM	NC	NPDES
27704	U001203079	0-026580	CENTRAL STEEL COMPANY INC	917 JUNCTION RD		DURHAM	NC	UST

EDR ZIP Code Scan Report

ZIP	EDR-ID	Facility ID	Name	Address	Map/Dir/Dist	City	State	Databases
27704	S110303250		FERRELL, CHARLES PROPERTY	917 JUNCTION ROAD		DURHAM	NC	LUST
27704	1016453873	110058889476	BULL CITY LITTLE LEAGUE PARK DISTRIC	918 JUNCTION RD		DURHAM	NC	RCRA-NonGen, FINDS
27704	S108491516		927 JUNCTION ROAD	927 JUNCTION RD		DURHAM	NC	NPDES
27704	1009599827	110025202652	927 JUNCTION ROAD	927 JUNCTION RD		DURHAM	NC	FINDS
27704	2012030413			JUNCTION RD	**	DURHAM	NC	ERNS
27704	1014204743		JOHNSON JAMES W MECH	815 JUSTICE ST S		DURHAM	NC	EDR Historical Auto Stations
27704	S113193257		DUDA PROPERTY (AISANDER)	3115 KENAN ROAD		DURHAM	NC	LUST TRUST, LUST
27704	1007718249	110018748729	CONSOLIDATED FREIGHTWAYS, INCORP	2425 KISS DRIVE		DURHAM	NC	FINDS
27704	S108492859		3059 LAKE DRIVE	3059 LAKE DR		DURHAM	NC	NPDES
27704	1008390063	110022567818	3059 LAKE DRIVE	3059 LAKE DR		DURHAM	NC	FINDS
27704	S127492776		LITTLE MAN REPAIRS, LLC	910 LARCHWOOD DR.		DURHAM	NC	IMD
27704	1025984494	110070597104	2821 LITTLE ROGERS ROAD	2821 LITTLE ROGERS RD		DURHAM	NC	FINDS
27704	1025915186		2821 LITTLE ROGERS ROAD	2821 LITTLE ROGERS RD		DURHAM	NC	
27704	1026595859		FREUDENBERG SPUNWEB CO	3500 LNDTISTR6 DR PO BOX 15910	**	DURHAM	NC	PRP
27704	1008389870	110022565151	2424 LOFTIN DRIVE	2424 LOFTIN DR		DURHAM	NC	FINDS
27704	S108492831		2424 LOFTIN DRIVE	2424 LOFTIN DR		DURHAM	NC	NPDES
27704	S108492249		4506 MANNIX ROAD	4506 MANNIX RD		DURHAM	NC	NPDES
27704	1016708556	110056981734	4705 MANNIX ROAD	4705 MANNIX RD		DURHAM	NC	FINDS
27704	S108491614		4712 MANNIX ROAD	4712 MANNIX RD		DURHAM	NC	NPDES
27704	1005539060	110006712637	BLACKBURN, MILTON - RESIDENCE	4712 MANNIX ROAD		DURHAM	NC	FINDS
27704	S112338081		ENFIEDJIAN PROPERTY	206 E MAYNARD AVE.		DURHAM	NC	
27704	S110629396		ENFIEDJIAN PROPERTY	206 E MAYNARD AVE.		DURHAM	NC	
27704	1007218900	110016744861	DUKE UNIVERSITY - INDEPENDENCE PAR	4321 MEDICAL PARK DR		DURHAM	NC	FINDS
27704	1007119166	NCR000139212	DUKE UNIVERSITY - INDEPENDENCE PAR	4321 MEDICAL PARK DR		DURHAM	NC	RCRA-NonGen
27704	U004135069		DURHAM AREA TRANSPORT AUTHORITY	1820 N MIAMI BLVD		DURHAM	NC	UST
27704	1016978727	110060351499	DURHAM AREA TRANSIT AUTHORITY	1820 NORTH MIAMI BLVD		DURHAM	NC	ICIS, FINDS
27704	S128650218		GANN INDUSTRIAL SUPPLY	312 SOUTH MIAMI BOULEVARD		DURHAM	NC	LUST
27704	S128650219		FORMER GANN INDUSTRIAL SUPPLY	312 SOUTH MIAMI BOULEVARD		DURHAM	NC	LUST
27704	S114020666		BERGMAN, LEE RAY, LLC	947 S MIAMI BLVD		DURHAM	NC	LUST
27704	S114020665		JOHN TUBIOL - PROPERTY	948 S MIAMI BLVD		DURHAM	NC	LUST
27704	1005539073	110006712691	110 MICHAEL DRIVE	110 MICHAEL DR		DURHAM	NC	FINDS
27704	1007694809	110018513893	SOUTHERN REPAIR SERVICE INCORPOR	110 MICHAEL DRIVE		DURHAM	NC	FINDS
27704	1005539051	110006712450	118 MICHAEL DRIVE	118 MICHAEL DR		DURHAM	NC	FINDS
27704	S108492291		118 MICHAEL DRIVE	118 MICHAEL DR		DURHAM	NC	NPDES
27704	S108492292		124 MICHAEL DRIVE	124 MICHAEL DR		DURHAM	NC	NPDES
27704	1005539085	110009847149	124 MICHAEL DRIVE	124 MICHAEL DR		DURHAM	NC	FINDS
27704	S108492293		134 MICHAEL DRIVE	134 MICHAEL DR		DURHAM	NC	NPDES
27704	1005539473	110006671725	134 MICHAEL DRIVE	134 MICHAEL DR		DURHAM	NC	FINDS
27704	S103240250	P0575	MIDLAND TERRACE LCID LANDFILL	MIDLAND TERRACE		DURHAM	NC	HIST LF, SWF/LF
27704	1021425275		REDMILL FREE MEAL QUICK STOP	3422 MILL RD	**	DURHAM	NC	EDR Historical Auto Stations
27704	1020630296		REDMILL FREE MEAL QUICK STOP	3427 MILL RD	**	DURHAM	NC	EDR Historical Auto Stations
27704	S125529135		1600 MIST LAKE DR GEOTHERMAL FIELD	1600 MIST LK DR		DURHAM	NC	UIC
27704	S130367470		MIST LAKE DAM REHABILITATION	MIST LAKE DRIVE	**	DURHAM	NC	NPDES
27704	1008927130	110022849122	3417 MISTY PINE AVENUE	3417 MISTY PINE AVE		DURHAM	NC	FINDS
27704	S108492370		3417 MISTY PINE AVENUE	3417 MISTY PINE AVE		DURHAM	NC	NPDES
27704	S108492361		4217 MORTON DRIVE	4217 MORTON DR		DURHAM	NC	NPDES
27704	S108492057		4221 MORTON DRIVE	4221 MORTON DR		DURHAM	NC	NPDES
27704	1005538946	110006672957	GOINS, BILL RESIDENCE	4221 MORTON DRIVE		DURHAM	NC	FINDS
27704	S108491402		4222 MORTON ROAD	4222 MORTON DR		DURHAM	NC	NPDES
27704	1016686366	110031274403	4225 MORTON DRIVE	4225 MORTON DR		DURHAM	NC	FINDS
27704	U001196887	0-016852	HARLAN LAWS CORPORATION	304 MULDEE STREET		DURHAM	NC	UST
27704	1007699876	110018564677	HARLAN LAWS CORPORATION	304 MULDEE STREET		DURHAM	NC	FINDS
27704	1007716674	110018732898	N.C. MUSEUM OF LIFE AND SCIENCE	433 MURRAY AVENUE		DURHAM	NC	FINDS
27704	U003136485	0-016831	N.C. MUSEUM OF LIFE & SCIENCE	433 MURRAY AVENUE		DURHAM	NC	IMD, UST
27704	S125965087		NC MUSEUM OF LIFE & SCIENCE COMPO	433 MURRY AVE		DURHAM	NC	
27704	S117329813		0.91-ACRE SITE	1304 WEST NC 54 HIGHWAY		DURHAM	NC	LUST
27704	S108491737		5509 NOB ROAD	5509 NOB RD		DURHAM	NC	NPDES
27704	1005539100	110006712502	CEDELL, ALEXANDER - RESIDENCE	5509 NOB RD		DURHAM	NC	FINDS
27704	S113491355		5608 NOB HILL RD. SFR	5608 NOB HILL RD		DURHAM	NC	NPDES
27704	S113190974		BECKMANN GEOTHERMAL WELL	5714 NOB HILL RD		DURHAM	NC	UIC
27704	S120840080		DUKE TEER HOUSE	4019 1/2 NORTH ROXBORO ST.		DURHAM	NC	LUST
27704	1007703839	110018604303	COOPER KENWORTH INCORPORATED	I-85 NORTH -SYC ROAD	**	DURHAM	NC	FINDS
27704	U001438343	0-023114	MARGARETTSVILLE	NORTHAMPTON CO.	**	MARGARETTSVILLE	NC	UST
27704	1007724904	110018815442	MARGARETTSVILLE	NORTHAMPTON COUNTY	**	MARGARETTSVILL	NC	FINDS
27704	S121291109		HUTCHINS PROPERTY (SUSAN)	1816 NORTHGATE STREET		DURHAM	NC	LUST
27704	99508534			WEST OF GUEST ROAD	**	DURHAM	NC	ERNS
27704	S128023804		PAULSELL-HINES PROPERTY	1016 OLD OXFORD ROAD		DURHAM	NC	LUST
27704	1014205351		CATSBURG COUNTRY STORE GAS STA	1100 OLD OXFORD HWY		Bragtown	NC	EDR Historical Auto

EDR ZIP Code Scan Report

ZIP	EDR-ID	Facility ID	Name	Address	Map/Dir/Dist	City	State	Databases
27704	1014204424		PERFORMANCE ENGINEERING AUTO RPI	1405 OLD OXFORD RD		DURHAM	NC	Stations EDR Historical Auto Stations
27704	S123345179		PHILCO SERVICES	1405-5 OLD OXFORD RD		DURHAM	NC	
27704	1016622489	110004014156	UNITED PAINT & BODY SHOP	1405-F OLD OXFORD RD		DURHAM	NC	FINDS
27704	1004744411	NC0000878678	UNITED PAINT & BODY SHOP	1405-F OLD OXFORD RD		DURHAM	NC	RCRA-NonGen
27704	1016633460	110004048165	PRONTO INTERNATIONAL INC	1405D OLD OXFORD HWY		DURHAM	NC	FINDS
27704	1004746234	NCD986215069	PRONTO INTERNATIONAL INC	1405D OLD OXFORD HWY		DURHAM	NC	RCRA-NonGen
27704	1021132263		EVANS FOOD MART	370 OLD OXFORD HWY		DURHAM	NC	EDR Historical Auto Stations
27704	U003136271	0-016101	ONE HOP FOOD MART	370 OLD OXFORD ROAD		DURHAM	NC	UST
27704	S120840150		BARBEE ESTATE (EDNA)	3724 OLD CHAPEL HILL ROAD		DURHAM	NC	LUST
27704	1014204317		BOBS CARBURETOR REPAIR	415 OLD OXFORD HWY		BRAGTOWN	NC	EDR Historical Auto Stations
27704	1016631277	110007656474	NORTHROP ENVIRONMENTAL RESEARCH	OLD HWY 70	**	DURHAM	NC	FINDS
27704	1004744478	NCD000616383	NORTHROP ENVIRONMENTAL RESEARCH	OLD HWY 70	**	DURHAM	NC	RCRA-NonGen
27704	S108492014		2207 PAGE ROAD	2207 PAGE RD		DURHAM	NC	NPDES
27704	1015956021	110054955465	2207 PAGE ROAD	2207 PAGE RD		DURHAM	NC	FINDS
27704	1014202772		BEYAH'S CLEANING SERVICE	5110 PARTRIDGE ST		OLD FARM	NC	EDR Historical Cleaners
27704	S117919534		TWIN VISION	4018 PATRIOT DR STE 100		DURHAM	NC	NPDES
27704	1016686675	110033174641	1017 PATTERSON ROAD	1017 PATTERSON RD		DURHAM	NC	FINDS
27704	S108966455		WOODALL PROPERTY (TONY)	1017 PATTERSON ROAD		DURHAM	NC	LUST TRUST, LUST
27704	1008389122	110022567444	1023 PATTERSON ROAD	1023 PATTERSON RD		DURHAM	NC	FINDS
27704	S108492602		1023 PATTERSON ROAD	1023 PATTERSON RD		DURHAM	NC	NPDES
27704	S108492186		1115 PATTERSON ROAD	1115 PATTERSON RD		DURHAM	NC	NPDES
27704	S113491113		LARRY AYCOCK SFR	1204 PATTERSON RD		DURHAM	NC	NPDES
27704	1008389994	110022567872	1405 PATTERSON ROAD	1405 PATTERSON RD		DURHAM	NC	FINDS
27704	S108491270		1405 PATTERSON ROAD	1405 PATTERSON RD		DURHAM	NC	NPDES
27704	1016708449	110056980012	209 PATTERSON ROAD	209 PATTERSON RD		DURHAM	NC	FINDS
27704	1012162119	110039407889	214 PATTERSON ROAD	214 PATTERSON RD		DURHAM	NC	FINDS
27704	S109814222		214 PATTERSON ROAD	214 PATTERSON RD		DURHAM	NC	NPDES
27704	S113491933		2204 PATTERSON RD. SFR	2204 PATTERSON RD		DURHAM	NC	NPDES
27704	S108491368		3411 PAULWOOD COURT	3411 PAULWOOD CT		DURHAM	NC	NPDES
27704	1008389209	110022567890	3411 PAULWOOD COURT	3411 PAULWOOD CT		DURHAM	NC	FINDS
27704	1014784418	110041944493	2923 PERVIS ROAD	2923 PERVIS RD		DURHAM	NC	FINDS
27704	S110493112		2923 PERVIS STREET	2923 PERVIS ST		DURHAM	NC	NPDES
27704	1007723060	110018796999	D AND S DISTRIBUTING CO.. INCORPORA	2818 PURVIS ROAD		DURHAM	NC	FINDS
27704	U003136512	0-016899	D & S DISTRIBUTING CO., INC.	2818 PURVIS ROAD		DURHAM	NC	UST
27704	1020180493		REDMILL QUICK STOP	3422 RED MILL RD		DURHAM	NC	EDR Historical Auto Stations
27704	U003144722	0-015471	RED MILL QUICK STOP	3422 RED MILL ROAD		DURHAM	NC	LUST, UST
27704	S127734107		OLD DOMINION - RED MILL ROAD	3912 RED MILL ROAD		DURHAM	NC	
27704	1016698619	110056356072	4902 RED MILL ROAD	4902 RED MILL RD		DURHAM	NC	FINDS
27704	U001200004	0-021685	LLOYD MILLENIUM ENTERPRISES INC	5139 RED WOOD ROAD		DURHAM	NC	IMD, LUST, UST
27704	1024609486	110070397847	STAR SOLAR	5521 RED MILL ROAD		DURHAM	NC	FINDS
27704	1016458391	110006673019	REDMILL ROAD QUICK STOP	3422 REDMILL ROAD		DURHAM	NC	ICIS, FINDS
27704	1016611549	110007666310	MAYTON'S BODY SHOP	REDMILL RD	**	DURHAM	NC	FINDS
27704	1004745599	NCD982151847	MAYTON'S BODY SHOP	REDMILL RD	**	DURHAM	NC	RCRA-NonGen
27704	1007707536	110018641308	REDWOOD PARTNERS LIMITED LIABILITY	2418 REDWOOD ROAD		DURHAM	NC	FINDS
27704	S108492152		2432 REDWOOD ROAD	2432 REDWOOD RD		DURHAM	NC	NPDES
27704	1026705165	110070885559	3007 REDWOOD ROAD	3007 REDWOOD RD		DURHAM	NC	FINDS
27704	S108491682		3011 REDWOOD ROAD	3011 REDWOOD RD		DURHAM	NC	NPDES
27704	1008389182	110022567603	3011 REDWOOD ROAD	3011 REDWOOD RD		DURHAM	NC	FINDS
27704	S113491785		DAVID & ALICE JOHNSON SFR	3218 REDWOOD RD		DURHAM	NC	NPDES
27704	1009669990	110027861632	JOHNSON, DAVID ALICE	3218 REDWOOD ROAD		DURHAM	NC	FINDS
27704	1008389900	110022565133	3323 REDWOOD ROAD	3323 REDWOOD RD		DURHAM	NC	FINDS
27704	S108491366		3323 REDWOOD ROAD	3323 REDWOOD RD		DURHAM	NC	NPDES
27704	S108491391		4015 REDWOOD ROAD	4015 REDWOOD RD		DURHAM	NC	NPDES
27704	1005539087	110006712343	MILAN, DOUGLASS & PATRICIA-RES	4015 REDWOOD ROAD		DURHAM	NC	FINDS
27704	1015947097	110046427639	4210 REDWOOD ROAD	4210 REDWOOD DR		DURHAM	NC	FINDS
27704	1008389985	110022567168	4727 REDWOOD ROAD	4727 REDWOOD RD		DURHAM	NC	FINDS
27704	S108492508		4727 REDWOOD ROAD	4727 REDWOOD RD		DURHAM	NC	NPDES
27704	S130363285		BUCHER MITIGATION SITE	REDWOOD ROAD	**	DURHAM	NC	NPDES
27704	1020011407		J&M COMMERCIAL CLEANERS INC	403 RIPPLING STREAM RD		DURHAM	NC	EDR Historical Cleaners
27704	S108925619		4717 RIVERSIDE DRIVE	4717 RIVERSIDE DR		DURHAM	NC	NPDES
27704	1010344761	110030766133	4717 RIVERSIDE DRIVE	4717 RIVERSIDE DR		DURHAM	NC	FINDS
27704	1014205414		TERRYS SERVICE GARAGE INC	101 ROCKWAY AVE	**	BRAGTOWN	NC	EDR Historical Auto Stations
27704	1014205112		TERRYS SERVICE GARAGE	101 ROCKWAY ST E		BRAGTOWN	NC	EDR Historical Auto Stations
27704	1021466272		BRAGTOWN SERVICE CENTER INC	103 E ROCKWAY ST		DURHAM	NC	EDR Historical Auto

EDR ZIP Code Scan Report

ZIP	EDR-ID	Facility ID	Name	Address	Map/Dir/Dist	City	State	Databases
27704	S110629986		RAMSAY PROPERTY	200 E. ROCKWAY STREET		DURHAM	NC	Stations LUST TRUST, INST CONTROL, LUST
27704	2010956884			4313 ROCKY CREEK DRIVE		DURHAM	NC	ERNS
27704	1000448791	NCD986174894	QUICK 10 #6	1917 ROXBORO RD		DURHAM	NC	RCRA-NonGen
27704	1016633461	11000404216	QUICK 10 #6	1917 ROXBORO RD		DURHAM	NC	FINDS
27704	U003136037	0-015222	D/B/A GARRETT'S 76	1917 ROXBORO RD.		DURHAM	NC	LUST, UST
27704	S110776513		MCDONALD'S PARKING LOT	1918 N. ROXBORO STREET		DURHAM	NC	LUST TRUST, INST CONTROL, LUST
27704	1004745978	NCD986187854	EXXON RAS #43364	1918 ROXBORO RD		DURHAM	NC	RCRA-NonGen
27704	1016648621	110004043419	EXXON RAS #43364	1918 ROXBORO RD		DURHAM	NC	FINDS
27704	U003137493	0-021632	LOC. 4-3364	1918 ROXBORO ROAD		DURHAM	NC	LUST, UST
27704	1007694977	110018515588	LOC. #4-3364	1918 ROXBORO ROAD		DURHAM	NC	FINDS
27704	S125088481		QUICK AS A WINK CLEANERS	2100 N ROXBORO RD		DURHAM	NC	DRYCLEANERS
27704	1016958775	NCP100214041	QUICK AS A WINK CLEANERS	2100 N ROXBORO ST		DURHAM	NC	RCRA-NonGen
27704	1018425157		CINDY INC	2100 N ROXBORO ST		DURHAM	NC	EDR Historical Cleaners
27704	1014205044		COASTAL MART GAS & FOOD	2109 ROXBORO RD N		DURHAM	NC	EDR Historical Auto
27704	U003136196	0-015886	JOY FOOD STORES	2109 ROXBORO RD		DURHAM	NC	Stations INST CONTROL, IMD, LUST, UST
27704	1007694666	110018512466	COASTAL MART #466	2109 ROXBORO ROAD		DURHAM	NC	FINDS
27704	1014204029		TOPS PETROLEUM CORP GAS STA	2110 ROXBORO RD N		DURHAM	NC	EDR Historical Auto
27704	1020525491		TOPS PETROLEUM CORP	2110 N ROXBORO ST		DURHAM	NC	Stations EDR Historical Auto
27704	2022345740			2110 N. ROXBORO RD		DURHAM	NC	Stations ERNS
27704	U003144897	0-016536	COLONIAL VILLAGE FAMILY FARE 196	2110 ROXBORO ROAD		DURHAM	NC	LUST, UST
27704	1007718755	110018753810	TOPS TEXACO MART #6	2110 ROXBORO ROAD		DURHAM	NC	FINDS
27704	U001196619	0-016488	WESTERN AUTO	2206 N ROXBORO RD.		DURHAM	NC	UST
27704	1007717322	110018739392	WESTERN AUTO	2206 NORTH ROXBORO ROAD		DURHAM	NC	FINDS
27704	1020802694		B P CONVENIENCE CENTER	2211 N ROXBORO ST		DURHAM	NC	EDR Historical Auto
27704	S128650185		ROXBORO BP	2211 NORTH ROXBORO ROAD		DURHAM	NC	Stations LUST
27704	U003136348	0-016397	BEAVER POND FAMILY FARE #415	2211 ROXBORO ROAD		DURHAM	NC	LUST TRUST, INST CONTROL, IMD, UST
27704	S128650186		ROXBORO RD FAMILY FARE	2211 ROXBORO ROAD		DURHAM	NC	LUST
27704	1007724400	110018810401	ROXBORO ROAD BP	2211 ROXBORO ROAD		DURHAM	NC	FINDS
27704	1007725257	110018818975	GO SPEEDY O	2301 ROXBORO ROAD		DURHAM	NC	FINDS
27704	U003136213	0-015942	GO SPEEDY O	2301 ROXBORO ROAD		DURHAM	NC	UST
27704	S118362097		MASSENGILL PROPERTY (JEFF)	2515 NORTH ROXBORO STREET		DURHAM	NC	LUST TRUST, LUST
27704	S108852016	33380	CARTER PROPERTY (LUNA)	2604 ROXBORO ST		DURHAM	NC	LUST TRUST, INST CONTROL, LUST
27704	S125454136		FORMER SCOTT WYATT PROPERTY	2612 ROXBORO ROAD		DURHAM	NC	
27704	1007725100	110018817404	BROWN BROTHERS PLBG. AND HTG. C	2824 ROXBORO ROAD		DURHAM	NC	FINDS
27704	U003144792	0-015928	BROWN BROTHERS PLBG. & HTG. CO.	2824 ROXBORO ROAD		DURHAM	NC	UST
27704	1014204809		MARATHON MUFFLER SHOP AUTO EXHA	2903 N ROXBORO RD		DURHAM	NC	EDR Historical Auto
27704	S125088485		BRAGGTOWN CLEANERS	2903 ROXBORO RD		DURHAM	NC	Stations DRYCLEANERS
27704	U003146811	0-031118	AT&T DURHAM	3003 ROXBORO RD		DURHAM	NC	UST
27704	1007714291	110018708950	AT COMMUNICATIONS	3003 ROXBORO ROAD		DURHAM	NC	FINDS
27704	U001205896	0-031624	DURHAM TOLL CENTER	3007 ROXBORO ROAD		DURHAM	NC	UST
27704	1007702776	110018593672	BRAGTOWN BP	3101 ROXBORO ROAD		DURHAM	NC	FINDS
27704	U003136291	0-016171	BRAGTOWN BP 130	3101 ROXBORO ROAD		DURHAM	NC	LUST TRUST, UIC, IMD, UST
27704	1014205763		RIPPYS GARAGE AUTO RPR	3102 N ROXBORO RD		DURHAM	NC	EDR Historical Auto
27704	1007708941	110018655356	CONTINENTAL BAKING COMPANY	3102 ROXBORO ROAD		DURHAM	NC	Stations FINDS
27704	U001187006	0-001509	CONTINENTAL BAKING COMPANY	3102 ROXBORO ROAD		DURHAM	NC	UST
27704	S111161273		WRIGHT SCHOOL MAIN BUILDING	3132 NORTH ROXBORO STREET		DURHAM	NC	LUST
27704	S109504321		BELVIN, MARY PROPERTY (FMR)	3217 ROXBORO ROAD		DURHAM	NC	INST CONTROL, LUST
27704	1014205065		GOODYEAR AUTO RPR	3310 N ROXBORO RD		DURHAM	NC	EDR Historical Auto
27704	S117055242		RCP INVESTMENTS VII, LLC	3310 NORTH ROXBORO STREET		DURHAM	NC	Stations INST CONTROL, LUST
27704	1014784092	110043349695	APPLE AUTO/MCBROOM RENTAL	3325 ROXBORO RD.		DURHAM	NC	FINDS
27704	1014204037		WILKINSON AUTO SERVICE AUTO RPR	3341 N ROXBORO RD		DURHAM	NC	EDR Historical Auto
27704	1014203648		BRACHTOWN LAUNDERETTE	3401 ROXBORO RD N		DURHAM	NC	Stations EDR Historical Cleaners
27704	S123344694		ROXBORO MINI SAFE STORAGE	3447 NORTH ROXBORO STREET		DURHAM	NC	
27704	1014204070		NO 300 BEST	3500 ROXBORO RD N		DURHAM	NC	EDR Historical Auto
27704	1010439143	110031367660	WALMART #1614	3500 ROXBORO ST		DURHAM	NC	Stations FINDS

EDR ZIP Code Scan Report

ZIP	EDR-ID	Facility ID	Name	Address	Map/Dir/Dist	City	State	Databases
27704	1010323293	NCR000141705	WALMART #1614	3500 ROXBORO ST		DURHAM	NC	RCRA-NonGen
27704	1019919388		A-1 DRY CLEANERS INC	3600 ROXBORO RD		DURHAM	NC	EDR Historical Cleaners
27704	1014204311		BRAGTOWN SHELL SERVICE	3615 ROXBORO RD N		DURHAM	NC	EDR Historical Auto Stations
27704	1020135430		MAYTONS SHELL SERVICE	3615 N ROXBORO ST		DURHAM	NC	EDR Historical Auto Stations
27704	1007721967	110018786054	BRAGTOWN SHELL SERVICE	3615 ROXBORO ROAD		DURHAM	NC	FINDS
27704	U003136226	0-015961	BRAGTOWN SHELL SERVICE	3615 WEST ROXBORO ROAD		DURHAM	NC	UST
27704	1024371557	110070274046	VERIZON CORPORATE RESOURCES GRC	3632 N. ROXBORO ST.		DURHAM	NC	FINDS
27704	1017462878		VERIZON INCORPORATED - 3632 NORTH	3632 NORTH ROXBORO ROAD		DURHAM	NC	
27704	1004549265	NCD065299851	DUKE REGIONAL HOSPITAL	3643 N ROXBORO ST		DURHAM	NC	IMD, RCRAInfo-SQG
27704	S121514962		DUKE REGIONAL HOSPITAL	3643 NORTH ROXBORO ROAD		DURHAM	NC	
27704	1007724264		DUKE REGIONAL HOSPITAL	3643 NORTH ROXBORO ROAD		DURHAM	NC	ICIS
27704	1016064756	110018809057	DURHAM COUNTY HOSPITAL CORPORAT	3643 NORTH ROXBORO STREET		DURHAM	NC	ICIS, FINDS
27704	U003136366	0-016469	DURHAM REG HOSP-MEMBER OF DUKE I	3643 NORTH ROXBORO STREET		DURHAM	NC	UST
27704	1014202810		GUARANTEE CARPET CLEANING AND DY	3707 ROXBORO RD N		DURHAM	NC	EDR Historical Cleaners
27704	1014955970	110045981657	CVS PHARMACY #4444	3737 N. ROXBORO RD		DURHAM	NC	RCRA-CESQG, FINDS
27704	1017379353	110062630675	CARTER CHARTER SCHOOL	410 N. ROXBORO RD.		DURHAM	NC	ICIS, FINDS
27704	1025991265	110070604506	EXCELSIOR CLASSICAL ACADEMY	4100 NORTH ROXBORO STREET		DURHAM	NC	FINDS
27704	1007718802	110018754258	HEADQUARTERS-SOUTH AREA	4100 ROXBORO ROAD		DURHAM	NC	FINDS
27704	U001204306	0-028662	HEADQUARTERS-SOUTH AREA	4100 ROXBORO ROAD		DURHAM	NC	LUST, UST
27704	1021135098		NUGGET OIL INC	4117 N ROXBORO RD STE 130		DURHAM	NC	EDR Historical Auto Stations
27704	S130369023		MCDONALDS	4301 N. ROXBORO ST.		DURHAM	NC	NPDES
27704	1012211567	NCR000148775	NCDSCA DC320017(RAMBO CLEANERS)	4306 N ROXBORO RD		DURHAM	NC	RCRA-CESQG
27704	1025896314		NCDSCA DC320017(RAMBO CLEANERS)	4306 N ROXBORO RD, STE 100		DURHAM	NC	
27704	1015945464	110046239619	NCDSCA DC320017(RAMBO CLEANERS)	4306 N ROXBORO RD, STE 100		DURHAM	NC	FINDS
27704	1001817817	NCR000011478	ECONO LUBE N TUNE #271	4321 N ROXBORO DR		DURHAM	NC	RCRA-NonGen
27704	1016620238	110004059429	ECONO LUBE N TUNE #271	4321 N ROXBORO DR		DURHAM	NC	FINDS
27704	1021992020		CITGO LUBE	4321 N ROXBORO ST		DURHAM	NC	EDR Historical Auto Stations
27704	1014202939		TERRYS ONE HOURS MARTINIZING	4400 ROXBORO RD N		DURHAM	NC	EDR Historical Cleaners
27704	1014203960		EXXON SHOP GAS STA	4401 ROXBORO RD N		DURHAM	NC	EDR Historical Auto Stations
27704	1022044622		HOLMES OIL COMPANY INC	4401 N ROXBORO ST		DURHAM	NC	EDR Historical Auto Stations
27704	1007724997	110018816361	EXXON SHOP 13	4401 NORTH ROXBORO ROAD		DURHAM	NC	FINDS
27704	1014393899	NCR000149757	NCDSCA DC320001(ONE HOUR KORETIZI	4404 N ROXBORO ST		DURHAM	NC	RCRA-CESQG
27704	1025896315		NCDSCA DC320001(ONE HOUR KORETIZI	4404 N ROXBORO ST, STE 100		DURHAM	NC	
27704	1015945467	110046239655	NCDSCA DC320001(ONE HOUR KORETIZI	4404 N ROXBORO ST, STE 100		DURHAM	NC	FINDS
27704	1014204759		GROWING MOTORS AUTO REPRS	4414 ROXBORO RD N		DURHAM	NC	EDR Historical Auto Stations
27704	1014205692		MIDAS MUFFLER & BRAKE SHOP AUTO E.	4501 N ROXBORO RD		DURHAM	NC	EDR Historical Auto Stations
27704	1027564310	110071334164	ROGER'S GARAGE	4501 ROXBORO RD		DURHAM	NC	FINDS
27704	1027472907	NCS000002815	ROGER'S GARAGE	4501 ROXBORO RD		DURHAM	NC	RCRA-NonGen
27704	1027509302		ROGER'S GARAGE	4501 ROXBORO RD		DURHAM	NC	
27704	1014205412		PRECISION FRANCHISING AUTO RPR	4503 N ROXBORO RD		DURHAM	NC	EDR Historical Auto Stations
27704	U003136092	0-015500	BOBBY'S GULF SERVICE	4506 ROXBORO ROAD		DURHAM	NC	UST
27704	1007721827	110018784662	BOBBY S GULF SERVICE	4506 ROXBORO ROAD		DURHAM	NC	FINDS
27704	U003136128	0-015642	BOWLING EXXON	4530 ROXBORO ROAD		DURHAM	NC	UST
27704	1007726142	110018827821	BOWLING EXXON	4530 ROXBORO ROAD		DURHAM	NC	FINDS
27704	1014203966		BOWLINGS EXXON GAS STATIONS	4532 N ROXBORO RD		DURHAM	NC	EDR Historical Auto Stations
27704	1014204771		WILCO SERVICE STATION	4535 ROXBORO RD N		DURHAM	NC	EDR Historical Auto Stations
27704	1014206383		WILCO GAS STATIONS	4535 N ROXBORO RD		DURHAM	NC	EDR Historical Auto Stations
27704	1007726421	110018830611	NORTH DURHAM CITGO	4535 ROXBORO ROAD		DURHAM	NC	FINDS
27704	U003369552	0-015512	NORTH DURHAM CITGO	4535 ROXBORO ROAD		DURHAM	NC	UST
27704	1014204733		PORT SERVICE STATION	4602 ROXBORO RD N		DURHAM	NC	EDR Historical Auto Stations
27704	1020660364		EAST COAST OIL CORPORATION	4604 N ROXBORO RD		DURHAM	NC	EDR Historical Auto Stations
27704	1016648620	110004058625	EAST COAST #72	4604 N ROXBORO RD		DURHAM	NC	FINDS
27704	1020185316		PANTRY INC	4604 N ROXBORO ST		DURHAM	NC	EDR Historical Auto Stations
27704	S130367049		NORTHERN HIGH SCHOOL REPLACEMEN	4622 N ROXBORO STREET		DURHAM	NC	NPDES
27704	U003134071	0-001025	FLOWER BAKING CO SALES OFFICE	4900 ROXBORO RD		DURHAM	NC	UST
27704	1007708637	110018652340	FLOWER BAKING CO SALES OFFICE	4900 ROXBORO ROAD		DURHAM	NC	FINDS

EDR ZIP Code Scan Report

ZIP	EDR-ID	Facility ID	Name	Address	Map/Dir/Dist	City	State	Databases
27704	1014203228		CARO CLEANERS LAUNDROMAT & CLEAN	4914 ROXBORO RD N		DURHAM	NC	EDR Historical Cleaners
27704	S125088501		TRIANGLE CLEANERS	4914 N ROXBORO RD		DURHAM	NC	DRYCLEANERS
27704	1014205709		WILSONS UNION 76 SERVICE	5000 ROXBORO RD N		DURHAM	NC	EDR Historical Auto Stations
27704	S101522870	0-015220	FORMER RIVERVIEW 76 SERVICE STATIC	5000 N ROXBORO RD		DURHAM	NC	LUST TRUST, UIC, IMD
27704	U003136036	0-015220	JOHN J KOUTSIS	5000 ROXBORO RD.		DURHAM	NC	LUST, UST
27704	1007726500	110018831406	JOHN J KOUTSIS	5000 ROXBORO ROAD		DURHAM	NC	FINDS
27704	1014204000		COTTMAN TRANSMISSION	5016 N ROXBORO RD		DURHAM	NC	EDR Historical Auto Stations
27704	1022039266		ENO TRANSMISSION & AUTO CARE C	5016 N ROXBORO ST		DURHAM	NC	EDR Historical Auto Stations
27704	1000414902	NCD981760002	COTTMAN TRANSMISSION CENTER	5016 NORTH ROXBORO		DURHAM	NC	RCRA-NonGen
27704	1016644308	110004025199	COTTMAN TRANSMISSION CENTER	5016 NORTH ROXBORO		DURHAM	NC	FINDS
27704	1014203794		AMERICAN DRY CLEANERS	5104 N ROXBORO RD		DURHAM	NC	EDR Historical Cleaners
27704	1007704062	110018606560	RIVERVIEW CHEVRON	5202 ROXBORO ROAD		DURHAM	NC	FINDS
27704	U003135998	0-015052	RIVERVIEW CHEVRON	5202 ROXBORO ROAD		DURHAM	NC	UST
27704	1014205004		ACCURATE TRANSMISSION AUTO	5254 ROXBORO RD N		DURHAM	NC	EDR Historical Auto Stations
27704	1014204777		ROXBORO ROAD ZIP MART STALLINGS O	5274 ROXBORO RD N		DURHAM	NC	EDR Historical Auto Stations
27704	S111283823		JUST TIRES - ROXBORO ST	5280 N. ROXBORO STREET		DURHAM	NC	
27704	S112338245		JUST TIRES - ROXBORO ST	5280 N. ROXBORO STREET		DURHAM	NC	
27704	1014205371		CLAYTON WAYNE ENO B P SERVICE GAS	5292 ROXBORO RD N		DURHAM	NC	EDR Historical Auto Stations
27704	U003136346	0-016391	ENO BP 240	5292 ROXBORO ROAD		DURHAM	NC	LUST TRUST, INST CONTROL, LUST, UST
27704	1007724394	110018810349	ENO BP SERVICE	5292 ROXBORO ROAD		DURHAM	NC	FINDS
27704	1014206338		COTTMAN TRANSMISSION	6016 ROXBORO RD N		DURHAM	NC	EDR Historical Auto Stations
27704	U001205784	0-031406	QUICK AS A WINK CLEANERS	2100 ROXBORO ROAD		DURHAM	NC	UST
27704	S110987162		CARTER PROPERTY	2101 RUFFIN STREET		DURHAM	NC	LUST TRUST, INST CONTROL, LUST
27704	S109164510		JACKSON PROPERTY	4430 RYAN STREET		DURHAM	NC	LUST TRUST, LUST
27704	1016648596	110055254674	222 SANTEE ROAD	222 SANTEE RD		DURHAM	NC	FINDS
27704	S108492050		408 SANTEE ROAD	408 SANTEE RD		DURHAM	NC	NPDES
27704	1005539158	110006804351	GLENN NORMAN W- RESIDENCE	408 SANTEE RD		DURHAM	NC	FINDS
27704	S130365287		DURHAM ELEMENTARY SCHOOL 'C'	906 SCOTT KING ROAD		DURHAM	NC	NPDES
27704	S115705358		FRANCIS HORTON ESTATE PROPERTY	3207 SHAFTSBURY STREET		DURHAM	NC	LUST TRUST, LUST
27704	S120840062		BEATTIE PROPERTY (HUNTER)	3103 SHAFTSBURY STREET		DURHAM	NC	INST CONTROL, LUST
27704	S112223116		FAULKENBURY, JOHN PROPERTY	3110 SHAFTSBURY STREET		DURHAM	NC	LUST TRUST, LUST
27704	1016626855	110055254692	2200 SHAW ROAD	2200 SHAW RD		DURHAM	NC	FINDS
27704	S112338222		WILHITE PROPERTY	2409 SHENANDOAH AVE		DURHAM	NC	
27704	S111161348		WILHITE PROPERTY	2409 SHENANDOAH AVE		DURHAM	NC	
27704	S110776475		FINCH RESIDENCE	2813 SHENANDOAH AVE		DURHAM	NC	
27704	S112338197		FINCH RESIDENCE	2813 SHENANDOAH AVE		DURHAM	NC	
27704	S130365208		MAGNOLIA CREEK PHASE 4- LOTS 29-33	SILENT BEND DRIVE	**	DURHAM	NC	NPDES
27704	S110729118		SCOTT P. GREINER SFR	2810 STADIUM DR		DURHAM	NC	UIC
27704	1007714193	110018707951	DURHAM REG EMS FACILITY	402 STADIUM DRIVE		DURHAM	NC	FINDS
27704	U004281466		DURHAM REG EMS FACILITY	402 STADIUM DRIVE		DURHAM	NC	UST
27704	S130367115		ROCK QUARRY PARK	500 STADIUM DRIVE		DURHAM	NC	NPDES
27704	U001206783	0-033141	OMS 12	STADIUM DRIVE		DURHAM	NC	UST
27704	U001958946	0-033952	NC ARMY NATIONAL GUARD ARMORY	STADIUM DRIVE		DURHAM	NC	UST
27704	1026690306	110037513704	5116 STANLEY ROAD	5116 STANLEY RD		DURHAM	NC	FINDS
27704	1011930069		5116 STANLEY ROAD	5116 STANLEY RD		DURHAM	NC	
27704	S122513667		CLAY PROPERTY	5105 STANLEY ROAD		DURHAM	NC	LUST
27704	S109228966		5116 STANLEY ROAD	5116 STANLEY RD		DURHAM	NC	NPDES
27704	1014206328		LLOYDS REPAIR SERVICE	2811 STATE ST		Bragtown	NC	EDR Historical Auto Stations
27704	1007724905	110018815451	HILLSBORO	STATE ROAD #1129	**	HILLSBORO	NC	FINDS
27704	1007698846	110018554358	SILK HOPE	STATE ROAD 2352	**	HILLSBORO	NC	FINDS
27704	S113491185		ROBERT AND REBECCA MILBACK SFR	2806 SWEETBRIAR RD		DURHAM	NC	NPDES
27704	1009666970	110025397611	SPENCE, BRIAN P	2806 SWEETBRIAR ROAD		DURHAM	NC	FINDS
27704	S105764108	3110	WESTERN CAROLINA OIL CO	3715 SWEETEN CREEK ROAD		ARDEN	NC	LUST
27704	1009217573	110024437867	ALMAC CLINICAL SERVICES INC	4228 TECHNOLOGY DR		DURHAM	NC	FINDS, RCRAInfo-LQG
27704	1017456620		ALMAC CLINICAL SERVICES INC	4228 TECHNOLOGY DR		DURHAM	NC	
27704	1024410337	110070326534	ARGOS THERAPEUTICS INC	4233 TECHNOLOGY DR.		DURHAM	NC	FINDS
27704	1018276978	110069289175	ALMAC DIAGNOSTICS INC	4238 TECHNOLOGY DR		DURHAM	NC	ICIS, RCRAInfo-SQG, FINDS
27704	S108491747		1117 THOMPSON ROAD	1117 THOMPSON RD		DURHAM	NC	NPDES
27704	1005680534	110006673215	WILLIFORD, CHARLES & LAURIE	1117 THOMPSON ROAD		DURHAM	NC	FINDS
27704	S108491243		1126 THOMPSON ROAD	1126 THOMPSON RD		DURHAM	NC	NPDES

EDR ZIP Code Scan Report

ZIP	EDR-ID	Facility ID	Name	Address	Map/Dir/Dist	City	State	Databases
27704	1014901328	110043968711	1216 THOMPSON ROAD	1216 THOMPSON RD		DURHAM	NC	FINDS
27704	U003136121	0-015607	MITSUBISHI SEMICONDUCTOR AMERICA	THREE DIAMOND LANE		DURHAM	NC	LUST TRUST, LUST, UST
27704	1016068922	110010449666	MITSUBISHI SEMICONDUCTOR, AMERICA	THREE DIAMOND LANE		DURHAM	NC	FINDS
27704	1010706553	110032969349	DEHAVEN'S TRANSFER & STORAGE	2102 TOBACCO RD		DURHAM	NC	FINDS
27704	1023678154	NCP102516069	ABC SUPPLY COMPANY INC	2204 TOBACCO RD	**	DURHAM	NC	RCRA-NonGen
27704	1023707411	110070121482	ABC SUPPLY COMPANY INC	2204 TOBACCO ROAD		DURHAM	NC	FINDS
27704	1023968184	NCP082817099	ABC SUPPLY COMPANY INC	2204 TOBACCO ROAD	**	DURHAM	NC	RCRA-NonGen
27704	S108492643		103 TOMMY WELLS DRIVE	103 TOMMY WELLS DR		DURHAM	NC	NPDES
27704	1008389228	110022568087	103 TOMMY WELLS DRIVE	103 TOMMY WELLS DR		DURHAM	NC	FINDS
27704	1014203511		STA DRY WATERPROOF CLNRS & DYERS	817 TRINITY AVE E		DURHAM	NC	EDR Historical Cleaners
27704	S105164019	P0050	THERMAL REDUCTION SYSTEMS	817 E TRINITY STREET		DURHAM	NC	HIST LF, SWF/LF
27704	U001187221	0-001843	PICKARDROOFING CO INC	823 E TRINITY AVE		DURHAM	NC	UST
27704	1007708331	110018649275	PICKARDROOFING CO INCORPORATED	823 EAST TRINITY AVENUE		DURHAM	NC	FINDS
27704	1014206304		BLUES SHOP ON WHEELS ENGE	901 E TRINITY AVE		DURHAM	NC	EDR Historical Auto Stations
27704	S118755894		BETH PROPERTY (EDWARD)	428 VALLEY DRIVE		DURHAM	NC	LUST
27704	S130366017		NDWRF & ACADIA ST WATERLINE REPL. I	VARIES - EASEMENTS NEAR FLETCHER'S	**	DURHAM	NC	NPDES
27704	S130364188		ENO RIVER OUTFALL UPGRADE PHASE II	VARIOUS LOCATIONS - LINEAR PROJECT	**	DURHAM	NC	NPDES
27704	1007719494	110018761204	JAY S AUTO REPAIR	WAKE FOREST HIGHWAY	**	DURHAM	NC	FINDS
27704	U000322507	0-016063	JAY'S AUTO REPAIR	WAKE FOREST HIGHWAY		DURHAM	NC	UST
27704	S112168834		LUDINGTON RESIDENCE	1112 WELLS STREET		DURHAM	NC	
27704	2021314454			1203 WHISPERING OAK LANE		DURHAM	NC	ERNS
27704	2010932965			1303 WHISPERING OAK LANE		DURHAM	NC	ERNS
27704	S110052190		WALTER NEAL SIMMONS	7801 WILLARDSVILLE STA RD		DURHAM	NC	UIC
27704	1027140263	110071193143	LOWE'S OF N. DURHAM #576	117 WILLIAM PENN PLAZA		DURHAM	NC	FINDS
27704	1024889118	NCR000170852	LOWE'S OF N. DURHAM #576	117 WILLIAM PENN PLAZA		DURHAM	NC	RCRAInfo-SQG
27704	1024703358		LOWE'S OF N. DURHAM #576	117 WILLIAM PENN PLAZA		DURHAM	NC	
27704	S112338255		SQUIRE PROPERTY (STEPHEN)	3112 WINSTON ROAD		DURHAM	NC	
27704	S111444615		SQUIRE PROPERTY (STEPHEN)	3112 WINSTON ROAD		DURHAM	NC	
27704	1021207370		EC LONG TRANSMISSIONS	122 WOLFPACK LN		DURHAM	NC	EDR Historical Auto Stations
27704	1014203967		C & C AUTOMOTIVE ENGINE REPR	129 WOLFPACK LN		DURHAM	NC	EDR Historical Auto Stations
27704	S109367293		CLARK PROPERTY	2006 WOODVIEW DRIVE		DURHAM	NC	LUST TRUST, LUST
27704	S122513836		THOMAS RESIDENCE (THRESSA)	2010 WOODVIEW DRIVE		DURHAM	NC	LUST
27704	S109034065		WEAVER RESIDENCE (JOSEPH)	2015 WOODVIEW DRIVE		DURHAM	NC	LUST TRUST, LUST
27704	1007715270	110018718770	FOXFIRE APARTMENTS	1400 WYLDEWOOD ROAD		DURHAM	NC	FINDS
27705	1006289624	110011865446	FIVE OAKS SDA SCHOOL		**	DURHAM	NC	FINDS
27705	1008017713	110027402059	TRIANGLE APARTMENTS		**	DURHAM	NC	FINDS
27705	1007724879	110018815200	SERVICETOWN TOWN TRUCK STOP	I-85 & GUESS ROAD BY-PASS RAMP	**	DURHAM	NC	FINDS
27705	U003144815	0-016035	SERVICETOWN TOWN TRUCK STOP	I-85 & GUESS ROAD BY-PASS RAMP		DURHAM	NC	UST
27705	1021768513		AUTOMOTIVE CATERING SERVICE	ROUTE 1 BOX 254	**	DURHAM	NC	EDR Historical Auto Stations
27705	1020669406		COMMUNITY CROWN SERVICE	RT 1	**	DURHAM	NC	EDR Historical Auto Stations
27705	1007711813	110018684100	TRIANGLE CARE CENTER INCORPORATE	RT 1 BOX 176	**	DURHAM	NC	FINDS
27705	1004552059	110006671921	DALCORSO, DANIEL	RT 1 BOX 201-K	**	DURHAM	NC	FINDS
27705	U001439590	0-031780	ENO RIVER STATE PARK	ROUTE 2, BOX 436C		DURHAM	NC	IMD, LUST, UST
27705	1007723294	110018799335	ENO RIVER STATE PARK	ROUTE 2, BOX 436C	**	DURHAM	NC	FINDS
27705	1015731418	NC6680090002	US EPA TECH CTR	HWY 54 & ALEXANDER DRIVE		DURHAM	NC	RESEARCH TRIANGLE PARK CERCLIS-NFRAP
27705	1009652636	110027380787	NORTH CHATHAM WATER AND SEWER C	4224 HIGHWAY 70 WEST - UNIT 2		DURHAM, NC	NC	FINDS
27705	S130369697		ENO TAP SECURITY ENHANCEMENTS	4800 U.S. 70	**	DURHAM	NC	NPDES
27705	1021700413		AUTOMOTIVE CATERING SERVICE	HWY 70 AT I-85	**	DURHAM	NC	EDR Historical Auto Stations
27705	1007704721	110018613099	BEST WESTERN SKYLAND INN	US 70 I 85	**	DURHAM	NC	FINDS
27705	U001434264	0-001568	HEADERS AUTO SALES	US 70 W AT I-85		DURHAM	NC	UST
27705	1007708777	110018653722	HEADERS AUTO SALES	US 70 WEST AT I-85	**	DURHAM	NC	FINDS
27705	1007717859	110018744778	ARBOR HILL MHP	4224 HIGHWAY 70W	**	DURHAM	NC	FINDS
27705	1022103648		AUTOMOTIVE CATERING SERVICE	<	**	DURHAM	NC	EDR Historical Auto Stations
27705	1021347230		ETNA OIL COMPANY	<	**	DURHAM	NC	EDR Historical Auto Stations
27705	1021958946		ETNA OIL COMPANY	<	**	DURHAM	NC	EDR Historical Auto Stations
27705	S123084424		OLIVE PROPERTY (HELEN)	1211 ALABAMA AVE.		DURHAM	NC	LUST
27705	S126204615		FUNK PROPERTY, WILLIAM	1310 ALABAMA AVE		DURHAM	NC	LUST
27705	S121974031		JONES PROPERTY (JASON)	1411 ALABAMA AVE		DURHAM	NC	
27705	S110630011		HOLLEMAN PROPERTY	2400 ALABAMA AVENUE		DURHAM	NC	LUST TRUST, LUST
27705	S117329837		RICHARDSON PROPERTY (JAN)	3325 ALABAMA AVE.		DURHAM	NC	LUST
27705	1014205156		RENN CHARLES M	2510 ALBANY ST		DURHAM	NC	EDR Historical Auto Stations

EDR ZIP Code Scan Report

ZIP	EDR-ID	Facility ID	Name	Address	Map/Dir/Dist	City	State	Databases
27705	S112337073		E. J. POPE & SON, INC./CAROCO#1	702 N. ALSTON RD.		DURHAM	NC	
27705	U001195992	0-015621	SATTERFIELD AND CLAYTON PAVING	I-85 AND U.S. 70 WEST		DURHAM	NC	UST
27705	1007726118	110018827581	SATTERFIELD AND CLAYTON PAVIN	I-85 AND US 70 WEST	**	DURHAM	NC	FINDS
27705	S130365611		DUKE CHILLER #3 THERMAL STORAGE	321 ANDERSON ST.		DURHAM	NC	NPDES
27705	S111826153		WILSON (LUCILLE) PROPERTY	2308 ANTHONY DRIVE		DURHAM	NC	LUST TRUST, LUST
27705	1021916383		EXXON SHOP	4706 APEX HWY		DURHAM	NC	EDR Historical Auto Stations
27705	1021702490		EXXON SHOP	APEX HWY	**	DURHAM	NC	EDR Historical Auto Stations
27705	1018304849		ARBOR HILL MHP WWTP	711 ARBOR HILL LN		DURHAM	NC	ICIS
27705	1022129262		DANNYS TRANSMISSIONS	809 ARDALE RD	**	DURHAM	NC	EDR Historical Auto Stations
27705	S126204634		TRAVIS RESIDENCE, LARRY	1708 ARROWHEAD DRIVE		DURHAM	NC	LUST
27705	S111444758		GREGORY TRUST PROPERTY (ROSE)	1731 ARROWHEAD DRIVE		DURHAM	NC	LUST TRUST, LUST
27705	1020407591		COLLINS EXXON INC	100 S AUSTIN AVE	**	DURHAM	NC	EDR Historical Auto Stations
27705	1022206497		CPR TOWING & RECOVERY INC	100 S AUTIN AVE	**	DURHAM	NC	EDR Historical Auto Stations
27705	S113491900		ROGERS GROVE BAPTIST CHURCH	403 BAPTIST RD		DURHAM	NC	NPDES
27705	1009399553	NCS000000430	TALBERT BUILDING SUPPLY	1 BARRINGER PLACE	**	DURHAM	NC	RCRA-NonGen
27705	1009454917	110024834526	TALBERT BUILDING SUPPLY	1 BARRINGER PLACE		DURHAM	NC	FINDS
27705	1014204001		COUCH AUTOMOTIVE REPAIR	4260 BENNETT MEMORIAL RD		DURHAM	NC	EDR Historical Auto Stations
27705	1014206339		COUCH AUTOMOTIVE REPAIR AUTO RPR	4620 BENNETT MEMORIAL RD		DURHAM	NC	EDR Historical Auto Stations
27705	S110987102		ADAMS PROPERTY	4701 BENNETT MEMORIAL ROAD		DURHAM	NC	LUST TRUST, LUST
27705	S130369634		SHOCCOREE RESIDENTIAL PH 2	4115 BERINI DR.		DURHAM	NC	NPDES
27705	1020667322		CONOCO	4605 BERINI DR		DURHAM	NC	EDR Historical Auto Stations
27705	S114020697		SZOSTAK PROPERTY	101 BLUE DOG LANE		DURHAM	NC	LUST TRUST, LUST
27705	S111826234		NANCY USHER WILLIAMS SFR	102 BLUE DOG LN		DURHAM	NC	UIC
27705	S118475025		106 BLUE DOG LANE RESIDENTIAL GEOT	106 BLUE DOG LN		DURHAM	NC	UIC
27705	1007704776	110018613703	HOWARD RESIDENCE LUCY	1423 BRD STREET		DURHAM	NC	FINDS
27705	S128650918		EVANS ESTATE (JULIA)	3621 BRITT STREET		DURHAM	NC	LUST
27705	1010683790	110033187762	HAYWOOD DAVIS REALTORS	1011 BROAD STREET		DURHAM	NC	FINDS
27705	S113813284		FLOCCA PROPERTY	1014 BROAD STREET	Q, WSW, 1/4 - 1/2	DURHAM	NC	LUST TRUST, LUST
27705	1014203413		NEW METHOD LAUNDRY & DRY	1100 BROAD ST		DURHAM	NC	EDR Historical Cleaners
27705	1007702769	110018593627	BROAD STREET BP SERVICE	1101 BROAD STREET		DURHAM	NC	FINDS
27705	U003144835	0-016169	BROAD STREET BP 140	1101 BROAD STREET	M, WSW, 1/4 - 1/2	DURHAM	NC	LUST, UST
27705	1014202964		NORGE VILLAGE SELF SERV INDRY	1108 BROAD ST		DURHAM	NC	EDR Historical Cleaners
27705	1004746224	NCD986209781	NC SCHOOL OF MATH & SCIENCE	1216 BROAD ST	I, WNW, 1/4 - 1/2	DURHAM	NC	RCRA-CESQG
27705	1016629078	110004047996	NC SCHOOL OF MATH & SCIENCE	1216 BROAD ST		DURHAM	NC	FINDS
27705	U003144942	0-016788	NC SCHOOL OF SCIENCE & MATHEMATI	1219 BROAD STREET	N, West, 1/4 - 1/2	DURHAM	NC	NPDES, IMD, LUST, UST
27705	1014206079		EXXON U S A	1320 BROAD ST		DURHAM	NC	EDR Historical Auto Stations
27705	1015953389	110054848821	WALGREENS 17971	1505 BROAD ST		DURHAM	NC	FINDS
27705	1025896554		WALGREENS 17971	1505 BROAD ST		DURHAM	NC	
27705	1015745323	NCR000157669	WALGREENS 17971	1505 BROAD ST		DURHAM	NC	RCRA-CESQG
27705	A100186942	32001	BULL CITY OIL CO.	2014 BROAD ST.		DURHAM	NC	AST
27705	U001194513	0-012939	BULL CITY OIL COMPANY, INC.	2014 BROAD STREET	AC, North, 1/2 - 1	DURHAM	NC	IMD, LUST, UST
27705	1007717672	110018742896	BULL CITY OIL COMPANY, INCORPORATE	2014 BROAD STREET		DURHAM	NC	FINDS
27705	1021053032		CIRCLE K CONVENIENCE STORES	2106 BROAD ST		DURHAM	NC	EDR Historical Auto Stations
27705	1007723788	110018804276	FAST FOOD MART #3	2106 BROAD STREET		DURHAM	NC	FINDS
27705	U003008479	0-215489	FAST FOOD MART 3	2106 BROAD STREET		DURHAM	NC	LUST, UST
27705	U001195893	0-015489	CIRCLE K 8217	2106 BROAD STREET @ PALM STREET		DURHAM	NC	IMD, UST
27705	1007726451	110018830915	CIRCLE K #8217	2106 BROAD STREET @ PALM STREET		DURHAM	NC	FINDS
27705	1014203529		COIN LAUNDRY	2108 BROAD ST		DURHAM	NC	EDR Historical Cleaners
27705	1014204063		PRINCE HUEY J RADIATOR REPR	2705 BROAD ST		DURHAM	NC	EDR Historical Auto Stations
27705	1014203222		CLEAN FLO LAUNDROMAT	633 BROAD ST		DURHAM	NC	EDR Historical Cleaners
27705	1014202944		WHITE STAR LAUNDROMAT	637 BROAD ST		DURHAM	NC	EDR Historical Cleaners
27705	1014956227	NCR000155192	NCDSCA DC320020 (WHITE STAR LNDRY)	637 BROAD ST		DURHAM	NC	RCRA-NonGen
27705	1015945574	110046398475	NCDSCA DC320020 (WHITE STAR LNDRY)	637 BROAD ST		DURHAM	NC	FINDS
27705	S120705303		WHITE STAR LAUNDRY AND CLEANERS	637 BROAD ST		DURHAM	NC	DRYCLEANERS
27705	S128649733		DUKE UNIV. - AM DANCE FESTIVAL	715 BROAD STREET		DURHAM	NC	LUST
27705	S128649728		DUKE UNV. AMERICAN DANCE	715 BROAD STREET		DURHAM	NC	LUST
27705	1014204316		EAST CAMPUS BP GAS STATIONS	801 BROAD ST		DURHAM	NC	EDR Historical Auto Stations
27705	1007699626	110018562170	EAST CAMPUS BP	801 BROAD STREET		DURHAM	NC	FINDS
27705	U003136124	0-015622	EAST CAMPUS BP 215	801 BROAD STREET		DURHAM	NC	LUST TRUST, INST CONTROL,

EDR ZIP Code Scan Report

ZIP	EDR-ID	Facility ID	Name	Address	Map/Dir/Dist	City	State	Databases
27705	U001205547	0-030895	BROAD ST WAREHOUSE PROPERTY	BROAD ST AND I-85		DURHAM	NC	IMD, LUST, UST
27705	1012118862	110038991721	DURHAM CNTY HOSPITAL	BROAD STREET	**	DURHAM	NC	UST
27705	1007723478	110018801171	BROAD ST WAREHOUSE PROPERTY	BROAD STREET AND I-85	**	DURHAM	NC	FINDS
27705	1000152425	NCD981480072	TRIANGLE AUTO BODY & PAINT SHOP	120 15-501 BY PASS		DURHAM	NC	FINDS
27705	1016655073	110004024261	TRIANGLE AUTO BODY & PAINT SHOP	120 15-501 BY PASS	**	DURHAM	NC	RCRA-NonGen
27705	1014204048		JIM HAWKINS AUTO CARE	120 15 BYP	**	DURHAM	NC	FINDS
27705	S109837014		FISHER RESIDENTIAL UST	5403 CABE FORD RD		HILLSBOROUGH	NC	EDR Historical Auto Stations
27705	S110729079		CHARLES ANDERSON SFR	5612 CABE FORD RD		DURHAM	NC	LUST TRUST, LUST
27705	S117055243		WALKER RESIDENCE, VALINDA	3716 CAMBRIDGE ROAD		DURHAM	NC	UIC
27705	S109836977		VANGSNES PROPERTY	2214 CANFORD ROAD		DURHAM	NC	LUST TRUST, LUST
27705	S108966485		HIGHSMITH TRUST	1028 CAROLINA AVENUE		DURHAM	NC	LUST TRUST, LUST
27705	S109836978		SCHICK PROPERTY	1407 CAROLINA AVE		DURHAM	NC	LUST TRUST, LUST
27705	S120840153		JOHN DRUESEDOW PROPERTY	2318 CAROLINE DRIVE		DURHAM	NC	INST CONTROL, LUST
27705	S111284012		JAY AND RACHEL BAKER SFR	201 CARRAMORE LN		DURHAM	NC	UIC
27705	S113486561		SHEPPARD GEOTHERMAL AQUEOUS WE	202 CARRAMORE LN		DURHAM	NC	UIC
27705	S113486642		DUNBAR-BOSTIAN PROPERTY	2304 CARVER STREET		DURHAM	NC	LUST TRUST, LUST
27705	1007724663	110018813033	CLOSED	2600 CARVER STREET		DURHAM	NC	FINDS
27705	U001196357	0-016113	CLOSED	2600 CARVER STREET		DURHAM	NC	UST
27705	1007717860	110018744787	CROASDAILE FARMS	CARVER STREET	**	DURHAM	NC	FINDS
27705	U001199107	0-020059	CROASDAILE FARMS	CARVER STREET		DURHAM	NC	UST
27705	1010037459	110028210825	BRITISH-WOODS APARTMENTS	901 CHALK LEVEL ROAD		DURHAM	NC	FINDS
27705	S119104758		PENDERGRAPH PROPERTY	2249 CHARLOTTE STREET		DURHAM	NC	LUST
27705	S121425736		ROBERSON PROPERTY (SHARON)	2316 CHARLOTTE STREET		DURHAM	NC	LUST
27705	S117918533		J & D RECYCLERS	2645 CHEEK RD		DURHAM	NC	NPDES
27705	S123820465		CHERYL BAKER & EVAN ASHKIN	4401 CHICKADEE RD	**	DURHAM	NC	UIC
27705	S117553066		4447 CHICKADEE RD	4447 CHICKADEE RD	**	DURHAM	NC	UIC
27705	1014205127		SERVICE BAY AUTO RPR	1404 CHRISTIAN AVE		DURHAM	NC	EDR Historical Auto Stations
27705	1016629077	110004035213	MAACO AUTO PAINTING BODYWORKS	1406 CHRISTIAN AVE		DURHAM	NC	FINDS
27705	1000174954	NCD982144131	MAACO AUTO PAINTING BODYWORKS	1406 CHRISTIAN AVE		DURHAM	NC	RCRA-CESQG
27705	S118473932		JOLLEY PROP MGMT, LLC	2723 CIRCLE DRIVE		DURHAM	NC	LUST TRUST, INST CONTROL, LUST
27705	S120840116		FOSTEL PROPERTY (JENNIFER)	2730 CIRCLE DRIVE		DURHAM	NC	LUST
27705	S117329822		DANIEL PROPERTY (DIANE)	1221 CLARENDON ST	I, WNW, 1/8 - 1/4	DURHAM	NC	INST CONTROL, LUST
27705	U001205040	0-029948	TOWN N COUNTRY	1423 E CLUB BLVD		DURHAM	NC	LUST, UST
27705	S110728883		PROESCHOLDBELL PROPERTY	2317 W. CLUB BLVD		DURHAM	NC	LUST TRUST, LUST
27705	S130368687		ERP STREAMBANK REPAIR	W CLUB BLVD	**	DURHAM	NC	NPDES
27705	1000280451	NCD982151540	MILLER TRUCK EQUIPMENT INC	1104 COLE MILL RD		DURHAM	NC	RCRA-NonGen
27705	1016661755	110004035794	MILLER TRUCK EQUIPMENT INC	1104 COLE MILL RD		DURHAM	NC	FINDS
27705	S130365101		COLE MILL ROAD HOTEL	1206 COLE MILL ROAD		DURHAM	NC	NPDES
27705	S108492107		1405 COLE MILL ROAD	1405 COLE MILL RD		DURHAM	NC	NPDES
27705	1020434009		HUCKLEBERRY HEIGHTS GROCERY	1832 COLE MILL RD		DURHAM	NC	EDR Historical Auto Stations
27705	1027107191	110050839857	ENO RIVER ST PARK-TREATMENT_PLT_V	6101 COLE MILL RD		DURHAM	NC	FINDS
27705	1007713547	110018701485	ENO RIVER ST PARK	6101 COLE MILL ROAD		DURHAM	NC	FINDS
27705	S130365871		ENO RIVER STATE PARK VISITOR CONTA	6101 COLE MILL ROAD		DURHAM	NC	NPDES
27705	1015922562	110044960218	817 COLONIAL HEIGHTS DRIVE	817 COLONIAL HEIGHTS DR		DURHAM	NC	FINDS
27705	1020924396		PICKETT EARL L ENTERPRISES	21 W COLONY PL STE 210		DURHAM	NC	EDR Historical Auto Stations
27705	1007706216	110018628109	TOWN N COUNTRY NUMBER 1	21 WEST COLONY PLACE SUITE 210		DURHAM	NC	FINDS
27705	1014205031		LLOYDS PHILLIPS 66 SERVICE CTR	3090 COLONY RD APT C		DURHAM	NC	EDR Historical Auto Stations
27705	S108492418		5621 COMMUNITY DRIVE	5621 COMMUNITY DR		DURHAM	NC	NPDES
27705	1005637212	110006673180	MOODY, CHERYLE RESIDENCE	5621 COMMUNITY DRIVE		DURHAM	NC	FINDS
27705	1007714774	110018713793	DEERFIELD APARTMENTS	910 CONSTITUTION DRIVE		DURHAM	NC	FINDS
27705	1007724930	110018815709	BURLINGTON INDUSTRY - DURHAM PLAN	CORNER OF NINTH & WEST STREETS	**	DURHAM	NC	FINDS
27705	U001196381	0-016153	BURLINGTON IND. - DURHAM PLANT	CORNER OF NINTH & WEST STREETS		DURHAM	NC	UST
27705	S118128390		MARLEY PROPERTY	2417 WEST CORNWALLIS ROAD		DURHAM	NC	LUST
27705	S118475024		3844 WEST CORNWALLIS ROAD GEOTHE	3844 W CORNWALLIS RD		DURHAM	NC	UIC
27705	S113486640		GALEANO PROP, MAYRA	4003 W. CORNWALLIS ROAD		DURHAM	NC	LUST TRUST, LUST
27705	S120840077		LINFORS PROPERTY (BERIN)	1214 W. CORWALLIS ROAD		DURHAM	NC	INST CONTROL, LUST
27705	1021409595		YOSEF INC	3811 COTTONWOOD DR		DURHAM	NC	EDR Historical Auto Stations
27705	1007713852	110018704534	MCFARLAND MHP	5712 COUCH MOUNT ROAD		DURHAM	NC	FINDS
27705	1020207215		CORESVILLE GULF	6005 COUNTRY LANE DR		DURHAM	NC	EDR Historical Auto Stations
27705	S126204899		MEDOFF PROPERTY (ARI)	2228 CRANFORD ROAD		DURHAM	NC	LUST
27705	S117330130		2239 CRANFORD ROAD	2239 CRANFORD RD		DURHAM	NC	UIC
27705	S119104670		MCARRON PROPERTY	2251 CRANFORD ROAD		DURHAM	NC	

EDR ZIP Code Scan Report

ZIP	EDR-ID	Facility ID	Name	Address	Map/Dir/Dist	City	State	Databases
27705	S116491554		ANDERSON PROPERTY (NANCY)	2401 CRANFORD ROAD		DURHAM	NC	LUST TRUST, INST CONTROL, LUST
27705	S125088484		WHITE STAR CLEANERS	2726 CROASDAILE DR		DURHAM	NC	DRYCLEANERS
27705	S130364809		TRAILWOOD SUBDIVISION	2739 CROASDAILE FARM PKWY	**	DURHAM	NC	NPDES
27705	S129153138		DURHAM VA FACILITY	3114 CROASDAILE DR		DURHAM	NC	NPDES
27705	1020666227		CADILL SERVICE	3200 CROASDAILE DR		DURHAM	NC	EDR Historical Auto Stations
27705	S109504304		COLE PROPERTY	3215 CROMWELL ROAD		DURHAM	NC	LUST TRUST, LUST
27705	1020840860		SERVICE TOWN INC	2726 CROSDIALE DR		DURHAM	NC	EDR Historical Auto Stations
27705	1018638566		T-N-T CLEANERS	3603 DAIRY POND PL		DURHAM	NC	EDR Historical Cleaners
27705	S110492979		EULA WOMBLE PROPERTY	1910 DARTMOUTH DRIVE		DURHAM	NC	LUST TRUST, LUST
27705	S117055245		WORSTER PROPERTY, VIOLET	10 DEBONAIR CIR.		DURHAM	NC	LUST TRUST, LUST
27705	S112223062		SMITH, SUE - PROPERTY	1608 DELAWARE AVENUE	S, NW, 1/4 - 1/2	DURHAM	NC	INST CONTROL
27705	S112338063		KENAN, JOHN PROPERTY	1610 DELAWARE AVENUE		DURHAM	NC	
27705	S110629378		KENAN, JOHN PROPERTY	1610 DELAWARE AVENUE	S, NW, 1/4 - 1/2	DURHAM	NC	
27705	S114020580		MORTON , KATHERINE - PROPERTY	1618 DELAWARE AVE.	U, NW, 1/4 - 1/2	DURHAM	NC	
27705	S112338051		WARRINGTON, BRUCE PROPERTY	1622 DELAWARE AVENUE		DURHAM	NC	
27705	S110629369		WARRINGTON. BRUCE PROPERTY	1622 DELAWARE AVENUE	U, NW, 1/4 - 1/2	DURHAM	NC	
27705	S108852010	33362	DICKERSON PROPERTY (RUTH)	2401 DELLWOOD DR		DURHAM	NC	LUST TRUST, LUST
27705	S125454334		WATKINS RESIDENCE, WAYNE	2409 DELLWOOD DRIVE		DURHAM	NC	LUST
27705	2007831293			4907 DENFIELD ROAD		DURHAM	NC	ERNS
27705	S111826154		CALDWELL (HERSCHEL) PROPERTY	3018 DEVON ROAD		DURHAM	NC	LUST TRUST, INST CONTROL, LUST
27705	1020085787		SEXTON R B INC	11 DODSWORTH CT		DURHAM	NC	EDR Historical Cleaners
27705	1008389084	110022566846	3510 DONNIGALE AVENUE	3510 DONNIGALE AVE		DURHAM	NC	FINDS
27705	S108491371		3510 DONNIGALE AVENUE	3510 DONNIGALE AVE		DURHAM	NC	NPDES
27705	S121514963		DUKE UNIVERSITY	501 DOUGLAS STREET		DURHAM	NC	
27705	S109164514		KEARNS PROPERTY	3218 DUKE HOMESTEAD ROAD		DURHAM	NC	LUST TRUST, LUST
27705	U003137148	0-020001	HORTON ROAD FAMILY FARE	3705 NORTH DUKE STREET		DURHAM	NC	LUST, UST
27705	1007717720	110018743378	THE PANTRY #3091 DBA ZIP MART	3705 NORTH DUKE STREET		DURHAM	NC	ROCKY MOUNT
27705	1007723865	110018805042	DUKE STREET BP	3804 NORTH DUKE STREET		DURHAM	NC	FINDS
27705	S128670946		JJ HENDERSON SITE	807 SOUTH DUKE STREET		DURHAM	NC	LUST
27705	1016659555	110007663956	DUKE HOMESTEAD	DUKE HOMESTEAD RD	**	DURHAM	NC	FINDS
27705	1004745256	NCD982077398	DUKE HOMESTEAD	DUKE HOMESTEAD RD	**	DURHAM	NC	RCRA-NonGen
27705	1022064194		HESTER ROBERT HOWARD	DUR-HILLSBORO HWY	**	DURHAM	NC	EDR Historical Auto Stations
27705	1020783430		HESTER ROBERT HOWARD	DUR-HILLSBORO HWY	**	DURHAM	NC	EDR Historical Auto Stations
27705	1007698392	110018549784	BURLINGTON INDUSTRIES LIMITED LIABII	DURHAM	**	DURHAM	NC	FINDS
27705	S105163930	P0223	NC DEPT OF TRANSPORTATION	DURHAM TOWNSHIP		DURHAM	NC	HIST LF, SWF/LF
27705	S108493115	33227	HUMPHREY PROPERTY (PATRICIA L)	4711 EASLEY STREET		DURHAM	NC	LUST TRUST, LUST
27705	S108231255	33143	MARKHAM PROPERTY (MARY)	3504 EASTIS DRIVE		DURHAM	NC	LUST TRUST, LUST
27705	1000398051	NCD009791690	HI-TECH FABRICATION INC	2710 EDMUND ST		DURHAM	NC	RCRA-NonGen
27705	1016659585	110004016948	HI-TECH FABRICATION INC	2710 EDMUND ST		DURHAM	NC	FINDS
27705	U001196567	0-016412	PHILLIPS 66 COMPANY	2810 EDWIN RD		DURHAM	NC	UST
27705	1007724293	110018809324	PHILLIPS 66 COMPANY	2810 EDWIN ROAD		DURHAM	NC	FINDS
27705	S118362105		DUKE UNIVERSITY - 2233 ELBA STREET	2233 ELBA STREET		DURHAM	NC	LUST
27705	S118128387		DUKE UNIVERSITY - 2237 ELBA STREET	2237 ELBA STREET		DURHAM	NC	LUST
27705	S128650642		REGIONAL COMMERCE CENTER - GUAR	706 ELLIS ROAD		DURHAM	NC	LUST
27705	S119104858		LEVEY PROPERTY	2114 ENGLEWOOD		DURHAM	NC	LUST
27705	S112338176		HONEYCUTT PROPERTY	2515 ENGLEWOOD AVENUE		DURHAM	NC	
27705	S126204714		HONEYCUTT PROPERTY	2515 ENGLEWOOD AVENUE		DURHAM	NC	
27705	S114020673		WEAVER PROPERTY	911 ENGLEWOOD AVENUE	Z, SE, 1/4 - 1/2	DURHAM	NC	LUST TRUST, LUST
27705	1020723739		SAMS QUIK SHOP INC	1605 ERWIN RD		DURHAM	NC	EDR Historical Auto Stations
27705	U001187412	0-002118	SAM'S QUIK SHOP	1605 ERWIN ROAD		DURHAM	NC	LUST TRUST, IMD, LUST, UST
27705	1007711180	110018677751	SAM S QUIK SHOP	1605 ERWIN ROAD		DURHAM	NC	FINDS
27705	U004310404		ANLYAN GENERATOR HUB	2301 ERWIN ROAD		DURHAM	NC	UST
27705	U003876617	0-036516	FORMER BROWNSTONE HOTEL	2424 ERWIN ROAD		DURHAM	NC	LUST, UST
27705	1016652912	110004047834	EXXON RAS #44015	2432 ERWIN RD		DURHAM	NC	FINDS
27705	1004746213	NCD986207124	EXXON RAS #44015	2432 ERWIN RD		DURHAM	NC	RCRA-NonGen
27705	U003008272	0-015219	REFUEL 122	2500 ERWIN RD.		DURHAM	NC	LUST, UST
27705	1007696364	110018529494	KELSIE COMPTON-METRO EXPRESS	2500 ERWIN ROAD		DURHAM	NC	FINDS
27705	1014204310		A STOP N GO CONV STORE	2526 ERWIN RD		DURHAM	NC	EDR Historical Auto Stations
27705	1014202912		B TERRYS ONE HOUR MARTINIZING	2526 ERWIN RD		DURHAM	NC	EDR Historical Cleaners
27705	S120705298		DURHAM DRY CLEANERS	2526 B ERWIN RD	**	DURHAM	NC	DRYCLEANERS
27705	1019996979		GOLDEN TOUCH OF DURHAM*	2526 B ERWIN RD	**	DURHAM	NC	EDR Historical Cleaners
27705	1011922667	110037426158	NCDSCA DC320015 (DURHAM DRY CLEAN	2526-B ERWIN RD		DURHAM	NC	FINDS

EDR ZIP Code Scan Report

ZIP	EDR-ID	Facility ID	Name	Address	Map/Dir/Dist	City	State	Databases
27705	1011863134	NCR000146159	NCDSCA DC320015 (DURHAM DRY CLEAN	2526-B ERWIN RD		DURHAM	NC	RCRA-CESQG
27705	1025895241		NCDSCA DC320015 (DURHAM DRY CLEAN	2526-B ERWIN RD		DURHAM	NC	
27705	1007702251	110018588410	METHODIST RETIREMENT COMMUNIT	2616 ERWIN ROAD		DURHAM	NC	FINDS
27705	U001196629	0-016512	METHODIST RETIREMENT COMMUNITY	2616 ERWIN ROAD		DURHAM	NC	UST
27705	1014206077		ERWIN ROAD 66 SERVICE	2710 ERWIN RD		DURHAM	NC	EDR Historical Auto Stations
27705	S125246693		SUN TRUST - ERWIN ROAD	2710 ERWIN ROAD		DURHAM	NC	LUST
27705	1011922317	110037426327	XDX	2816 ERWIN RD		DURHAM	NC	FINDS
27705	1011863155	NCR000146399	XDX	2816 ERWIN RD		DURHAM	NC	RCRA-NonGen
27705	S118361944		DUKE-LENOX BAKER AST	3040 ERWIN ROAD		DURHAM	NC	
27705	S130364857		CODINA LEMUR MEDICINE & RESEARCH I	3705 ERWIN ROAD		DURHAM	NC	NPDES
27705	S108664922	33275	SHEPHERD APT (PRISCILLA)	4511 ERWIN RD		DURHAM	NC	LUST TRUST, LUST
27705	1008389240	110022568194	ROBINSON, MARY ANNE	4605 ERWIN RD		DURHAM	NC	FINDS
27705	S108492358		4605 ERWIN ROAD	4605 ERWIN RD		DURHAM	NC	NPDES
27705	S128650890		HORSTMAN PROPERTY (CHRISTOPHER)	4815 ERWIN ROAD		DURHAM	NC	LUST
27705	S117329827		BROWN PROPERTY (CHARLES)	4839 ERWIN ROAD		DURHAM	NC	LUST TRUST, LUST
27705	S113193240		CLAYTON PROPERTY (JOHN)	2708 EVANS STREET		DURHAM	NC	LUST TRUST, INST CONTROL, LUST
27705	S128023832		GENEVA COLVARD PROPERTY	2705 FAIRLAWN ROAD		DURHAM	NC	LUST
27705	S110052009		BYRD PROPERTY	2708 FAIRLAWN ROAD		DURHAM	NC	LUST TRUST, LUST
27705	S117846024		SCHMITZ PROPERTY (BOB)	824 EAST FORREST HILLS BLVD		DURHAM	NC	LUST TRUST, LUST
27705	1027715867		3017 FORRESTER STREET	3017 FORRESTER ST		DURHAM	NC	
27705	S110303254		FLETCHERS GULF	624 FOSTER STREET		DURHAM	NC	INST CONTROL, LUST
27705	S108852007	33381	WATSON PROPERTY (HOMER)	2620 FREEMONT RD		DURHAM	NC	LUST TRUST, LUST
27705	S112338123		DURANT, JACK - PROPERTY	2628 FREEMONT RD.		DURHAM	NC	
27705	S126204676		DURANT, JACK - PROPERTY	2628 FREEMONT RD.		DURHAM	NC	
27705	S130369236		GARDNER-LEE RESIDENCE	4613 FRIENDS SCHOOL ROAD		DURHAM	NC	NPDES
27705	U003145483	0-020559	CAROLINA FRIENDS SCHOOL	4809 FRIENDS SCHOOL RD		DURHAM	NC	UST
27705	S125529138		4824 FRIENDS SCHOOL RD RESIDENCE	4824 FRIENDS SCHOOL RD		DURHAM	NC	UIC
27705	1012118646	110038991749	VA HOSPITAL	508 FULTON ST		DURHAM	NC	FINDS
27705	S128650988		VETERAN'S ADMIN. MEDICAL CTR	508 FULTON ST.		DURHAM	NC	LUST
27705	1026650162		VETERANS ADMINISTRATION MEDICAL C	508 FULTON ST.		DURHAM	NC	PRP
27705	2005762498			508 FULTON STREET		DURHAM	NC	ERNS
27705	S128649732		DURHAM VA MEDICAL CENTER	508 FULTON STREET		DURHAM	NC	LUST
27705	1016098018	110002381592	VETERANS AFFAIRS HEALTH CARE SYST	508 FULTON STREET		DURHAM	NC	FINDS
27705	U003136332	0-016320	DEPARTMENT OF VETERANS MED. CTR.	508 FULTON STREET		DURHAM	NC	INST CONTROL, UST
27705	1006333281		V. A. MEDICAL CENTER	508 FULTON STREET		DURHAM	NC	MLTS
27705	S121514964		VETERANS AFFAIRS MEDICAL HOSPITAL	508 FULTON STREET		DURHAM	NC	
27705	1000401735	NC3360007287	VA MEDICAL CENTER	508 FULTON STREET		DURHAM	NC	LUST TRUST, ICIS, IMD, RCRAlnfo-SQG
27705	S130372949		THE ENCLAVE AT GARRETT	5404 GARRETT RD		DURHAM	NC	NPDES
27705	U003144813	0-016030	CROASDAILE COUNTRY CLUB	3800FARM GATE ROAD		DURHAM	NC	UST
27705	1007724873	110018815139	CROASDAILE COUNTRY CLUB	3800FARM GATE ROAD	**	DURHAM	NC	FINDS
27705	1007720533	110018771621	DURHAM CO SCHOOL	2415 EAST GEER STREET		DURHAM	NC	FINDS
27705	S108074354	33108	STRAWBRIDGE STUDIOS	410/420 WEST GEER STREET.		DURHAM	NC	LUST
27705	S110143987		SARAH WOODRING SFR	1513 GLASGOW ST		DURHAM	NC	UIC
27705	S117918919		LOGIC MARINE	100 GOLDEN DR		DURHAM	NC	NPDES
27705	1004747145	NCR000136259	DUKE UNIVERSITY HEALTH SYSTEM SUR	100 GOLDEN DR		DURHAM	NC	RCRA-CESQG
27705	1015922533	110044929085	DUKE UNIVERSITY HEALTH SYSTEM SUR	100 GOLDEN DR		DURHAM	NC	FINDS
27705	1016062949	110008055745	TRIUMPH BOATS	100 GOLDEN DR.		DURHAM	NC	FINDS
27705	A100186944	32003	MCAFFEE OIL CO. INC.	S GOLEY ST.	**	DURHAM	NC	AST
27705	S112338135		GRANTHAM ST GULF	2211 GRANTHAM STREET		DURHAM	NC	
27705	S110629443		GRANTHAM ST GULF	2211 GRANTHAM STREET		DURHAM	NC	
27705	S108852004	33403	RUTLEDGE PROPERTY (TAMMY)	3 GREENFIELD CT		DURHAM	NC	LUST TRUST, LUST
27705	S113491579		VEERAINDAR AND JEAN GOLI SFR	3740 E GREER ST	**	DURHAM	NC	NPDES
27705	2020293440			5401 GROUCHO RD		DURHAM	NC	ERNS
27705	1026866897		SATTERFIELD PAVING CO. LLC	5401 GROUCHO RD		DURHAM	NC	
27705	1027061545	110071133341	SATTERFIELD PAVING CO. LLC	5401 GROUCHO RD		DURHAM	NC	FINDS
27705	1026833239	NCS000002708	SATTERFIELD PAVING CO. LLC	5401 GROUCHO RD		DURHAM	NC	RCRA-NonGen
27705	S127148474		SATTERFIELD PAVING, INC	5401 GROUCHO ROAD		DURHAM	NC	
27705	1014205701		GILBERT ETNA SERVICE STATION	2009 GUESS RD		DURHAM	NC	EDR Historical Auto Stations
27705	U003136274	0-016107	ONE HOP FOOD MART	2021 GUESS ROAD		DURHAM	NC	UST
27705	1014204683		COLCLOUGHS SERVICE STATION	2030 GUESS RD		DURHAM	NC	EDR Historical Auto Stations
27705	1007719456	110018760811	PHILLIPS FOOD PLAZA #11	2106 GUESS ROAD		DURHAM	NC	FINDS
27705	U003144814	0-016033	PHILLIPS FOOD PLAZA 11	2106 GUESS ROAD	70, NNW, 1/4 - 1/2	DURHAM	NC	LUST TRUST, IMD, LUST, UST
27705	1014205030		GO GO QUALITY REPAIR AUTO RPR	2334 GUESS RD		DURHAM	NC	EDR Historical Auto Stations
27705	1014204772		TURNER SHELL STATION	2427 GUESS RD		DURHAM	NC	EDR Historical Auto

EDR ZIP Code Scan Report

ZIP	EDR-ID	Facility ID	Name	Address	Map/Dir/Dist	City	State	Databases
27705	1014204326		B GARRETTS GARAGE ENGINE	2511 GUESS RD		DURHAM	NC	Stations EDR Historical Auto
27705	1016663987	110004047870	EXXON RAS #45713	2516 GUESS RD		DURHAM	NC	Stations FINDS
27705	1004746217	NCD986207165	EXXON RAS #45713	2516 GUESS RD		DURHAM	NC	RCRA-NonGen
27705	1020660133		ANDREWS EXXON SERVICE	2576 GUESS ROAD		DURHAM	NC	EDR Historical Auto
27705	1014204730		MORTONS TEXACO	2601 GUESS RD		DURHAM	NC	Stations EDR Historical Auto
27705	1000448792	NCD986175016	TEXACO STATION	2601 GUESS RD		DURHAM	NC	Stations RCRA-NonGen
27705	94266167			2601 GUESS RD		DURHAM	NC	ERNS
27705	U003136032	0-015210	GUESS RD TEXACO	2601 GUESS RD.		DURHAM	NC	INST CONTROL, LUST, UST
27705	1016065365	110009849441	MOTIVA ENTERPRISES LLC	2601 GUESS ROAD		DURHAM	NC	FINDS
27705	1014206072		EVANS SUNOCO SERVICE	2606 GUESS RD		DURHAM	NC	EDR Historical Auto
27705	1020750717		FRANKLIN ESSO	2616 GUESS RD		DURHAM	NC	Stations EDR Historical Auto
27705	1014204711		CRABTREE ESSO SERVICENTER	2709 GUESS RD		DURHAM	NC	Stations EDR Historical Auto
27705	S101522614	5361	CRABTREE EXXON	2709 GUESS ROAD		DURHAM	NC	Stations LUST TRUST, INST CONTROL, IMD, LUST
27705	U003135997	0-015050	FORMER CRABTREES EXXON LOC 4448	2709 GUESS ROAD		DURHAM	NC	LUST, UST
27705	1007704049	110018606436	LOC #4448	2709 GUESS ROAD		DURHAM	NC	FINDS
27705	U004224484		REFUEL 117	2716 GUESS ROAD		DURHAM	NC	UST
27705	1014204650		BIG JOHNS SUNOCO CUSTOM	2719 GUESS RD		DURHAM	NC	EDR Historical Auto
27705	1016668426	110004039629	FAST FARE	2720 GUESS RD		DURHAM	NC	Stations FINDS
27705	U003295490	0-016029	FAST FARE, INC. 191	2720 GUESS ROAD		DURHAM	NC	LUST, UST
27705	S128649754		GUESS ROAD BP STATION #270	2724 GUESS ROAD		DURHAM	NC	LUST
27705	1009686461	110027944982	MM FOWLER INCORPORATED	2724 GUESS ROAD		DURHAM	NC	FINDS
27705	U003136396	0-016580	GUESS ROAD FAMILY FARE 270	2724 GUESS ROAD & I-85		DURHAM	NC	UST
27705	1014204013		GUESS ROAD AMERICA STATION	2725 GUESS RD		DURHAM	NC	EDR Historical Auto
27705	1007722782	110018794223	GUESS ROAD AMOCO	2727 GUESS ROAD		DURHAM	NC	Stations FINDS
27705	1011516424	110010617010	POOLSIDE INC	2813 GUESS RD		DURHAM	NC	ICIS, FINDS
27705	1014205363		KIDD CAROCO	2918 GUESS RD		DURHAM	NC	EDR Historical Auto
27705	U003136293	0-016173	HOMESTEAD FAMILY FARE BP 280	2918 GUESS ROAD		DURHAM	NC	Stations LUST, UST
27705	1007719289	110018759182	HOMESTEAD BP	2918 GUESS ROAD		DURHAM	NC	FINDS
27705	1007151422	110016660282	DICK PATTON REALTY/PROPERTY MANA	3115 GUESS RD		DURHAM	NC	FINDS
27705	1027193990		NCDSCA DC320039(TRIANGLE LAUNDRY	3117 GUESS RD		DURHAM	NC	FINDS
27705	S125088489		TRIANGLE LAUNDRY & CLEANERS	3117 GUESS RD		DURHAM	NC	DRYCLEANERS
27705	S122513476		WILLIAMSON PROPERTY (ELAINE)	3200 GUESS ROAD		DURHAM	NC	
27705	1000381596	NCD981753346	SUNSHINE CLEANERS	3300 GUESS RD		DURHAM	NC	RCRA-CESQG
27705	1024153819	110070261520	NCDSCA DC320034(SUNSHINE CLEANER	3300 GUESS RD		DURHAM	NC	FINDS
27705	1014205080		ETNA SELF SERVE GAS STATIONS	3301 GUESS RD		DURHAM	NC	EDR Historical Auto
27705	1007719531	110018761605	PANTRY 3161 (ETNA 301)	3301 GUESS ROAD		DURHAM	NC	Stations FINDS
27705	U003144846	0-016203	CIRCLE K 2723161	3301 GUESS ROAD		DURHAM	NC	UST
27705	S125088491		COLLIES CLEANERS INC	3308 GUESS RD		DURHAM	NC	DRYCLEANERS
27705	1010683787	110033187735	JOE HICKS REAL ESTATE CO	3315 GUESS ROAD		DURHAM	NC	FINDS
27705	1014206040		HERBERTS AUTO REPAIR AUTO RPR	3666 GUESS RD		DURHAM	NC	EDR Historical Auto
27705	1007714919	110018715274	THE PANTRY #863	3793 GUESS ROAD		DURHAM	NC	Stations FINDS
27705	U003138247	0-034839	THE PANTRY 863	3793 GUESS ROAD		DURHAM	NC	LUST, UST
27705	1015953153	110054846397	DBA RITE AID #11405	3798 GUESS RD		DURHAM	NC	FINDS
27705	1015745138	NCR000155770	DBA RITE AID #11405	3798 GUESS RD		DURHAM	NC	RCRA-NonGen
27705	1007724735	110018813765	CROSS CREEK AUTO CENTER	3800 GUESS ROAD		DURHAM	NC	FINDS
27705	S121572210		THE CLEANERS	3808Q GUESS RD		DURHAM	NC	DRYCLEANERS
27705	1000293814	NCD982138083	HOLLYWOOD DRY CLEANERS	3823 GUESS RD		DURHAM	NC	RCRA-NonGen
27705	S120705297		HOLLYWOOD CLEANERS	3823 GUESS RD		DURHAM	NC	DRYCLEANERS
27705	1025893880		NCDSCA DC320014 (HOLLYWOOD CLEAN	3823 GUESS ROAD # 0		DURHAM	NC	
27705	1012191671	110039164962	CROSS CREEK BP NO.210	3828 GUESS ROAD		DURHAM	NC	ICIS, FINDS
27705	U003136300	0-016200	CROSS CREEK BP 210	3828 GUESS ROAD		DURHAM	NC	UST
27705	1014204347		CLAYTON W INC	3834 GUESS RD		DURHAM	NC	EDR Historical Auto
27705	1011445464	110035849561	LIBERTY CHRISTIAN SCHOOL	3864 GUESS ROAD		DURHAM	NC	Stations ICIS, FINDS
27705	1000187467	NCD980603815	NC DOT DIV 5	3910 GUESS RD		DURHAM	NC	RCRA-NonGen
27705	1016633444	110007661850	NC DOT DIV 5	3910 GUESS RD		DURHAM	NC	FINDS
27705	U003137841	0-024683	NC DOT - DURHAM (DIV FIVE)	3910 GUESS ROAD		DURHAM	NC	UST

EDR ZIP Code Scan Report

ZIP	EDR-ID	Facility ID	Name	Address	Map/Dir/Dist	City	State	Databases
27705	1007699776	110018563669	NC DEPARTMENT OF TRANSPORTATION	4000 GUESS ROAD		DURHAM	NC	FINDS
27705	U003136404	0-016595	BATTEN'S QUICK STOP	4731 GUESS ROAD		DURHAM	NC	LUST, UST
27705	S108492242		6473 GUESS ROAD	6473 GUESS RD		DURHAM	NC	NPDES
27705	S117330155		3218 HADDON ROAD	3218 HADDON RD		DURHAM	NC	UIC
27705	S120840739		ROYSTER, RACHEL - PROPERTY	1610 HAMLIN RD.		DURHAM	NC	
27705	S120840745		ROYSTER PROPERTY (RACHEL)	1610 HAMLIN ROAD		DURHAM	NC	
27705	S110729114		JANE DIEHL SFR	2916 HARRIMAN RD		DURHAM	NC	UIC
27705	U001439288	0-029916	LAMB DIST. CO.	MT. HERMAN CHURCH ROAD		DURHAM	NC	LUST TRUST, IMD, LUST, UST
27705	S117846187		1544 HERMITAGE COURT GEOTHERMAL	1544 HERMITAGE CT		DURHAM	NC	UIC
27705	1027647248	110012917727	HOMESTEAD MHP-TREATMENT_PLT_WEI	6801 MT. HERMON CHURCH RD		DURHAM	NC	FINDS
27705	1007717131	110018737492	WOODS MHP	4111 US HIGHWAY 70 W		DURHAM	NC	FINDS
27705	1007724877	110018815166	HILLANDAILE GOLF COURSE	HILLANDAILE ROAD		DURHAM	NC	FINDS
27705	U000816849	0-016034	HILLANDAILE GOLF COURSE	HILLANDAILE ROAD		DURHAM	NC	UST
27705	1014204330		CONNELLYS HILLANDAILE MOBILE GAS :	1740 HILLANDAILE RD		DURHAM	NC	EDR Historical Auto Stations
27705	1020146629		CONNELLYS HILLANDAILE MOBIL SV	1740 HILLANDAILE RD & I-85	**	DURHAM	NC	EDR Historical Auto Stations
27705	U003137159	0-020042	10-KPP	1740 HILLANDAILE ROAD		DURHAM	NC	UST
27705	1007698994	110018555810	10-KPP	1740 HILLANDAILE ROAD		DURHAM	NC	FINDS
27705	1014205655		CROSDAILE B P SERVICE STATION	1815 HILLANDAILE RD		DURHAM	NC	EDR Historical Auto Stations
27705	U003144908	0-016581	CROASDAILE BP 205	1815 HILLANDAILE ROAD		DURHAM	NC	INST CONTROL, IMD, UST
27705	1007724234	110018808744	CROASDAILE BP	1815 HILLANDAILE ROAD		DURHAM	NC	FINDS
27705	1015961107	110055061203	PRESTIGE GREEN CLEANERS	1821 HILLANDAILE RD, SUITE 18		DURHAM	NC	FINDS
27705	1004744944	NCD980841993	PRESTIGE GREEN CLEANERS	1821 HILLANDAILE RD, SUITE 18		DURHAM	NC	RCRA-NonGen
27705	S121572379		PLAZA DRY CLEANERS & LAUNDROMAT	1821 HILLANDAILE ROAD		DURHAM	NC	DRYCLEANERS
27705	1014203208		BAILEY CLARENCE A PHYS	1824 HILLANDAILE RD		DURHAM	NC	EDR Historical Cleaners
27705	1021245368		E-Z SERVE CORPORATION	1824 HILLANDAILE RD		DURHAM	NC	EDR Historical Auto Stations
27705	1026577204		CAMP OIL COMPANY	1824 HILLANDAILE ROAD		DURHAM	NC	PRP
27705	2020267748		CAMP OIL CO	1830 HILLANDAILE RD		DURHAM	NC	ERNS
27705	1021405166		CAMP OIL CO	1830 HILLANDAILE RD		DURHAM	NC	EDR Historical Auto Stations
27705	U000322632	0-025694	HILLANDAILE ELEM.	2107 HILLANDAILE ROAD		DURHAM	NC	INST CONTROL, LUST, UST
27705	1007705754	110018623505	HILLANDAILE ELEM.	2107 HILLANDAILE ROAD		DURHAM	NC	FINDS
27705	1021859933		E-Z SERVE CORPORATION	21824 HILLANDAILE RD	**	DURHAM	NC	EDR Historical Auto Stations
27705	S130368892		WEST CLUB BOULEVARD CORRIDOR UTII	HILLANDAILE RD & W CLUB BLVD		DURHAM	NC	NPDES
27705	1007702173	110070297157	HILLANDAILE ROAD	HILLANDAILE ROAD		DURHAM	NC	FINDS
27705	U001196656	0-016549	WATER & SEWER MAINTENANCE DIV.	HILLANDAILE ROAD		DURHAM	NC	UST
27705	S113193221		MUSSER PROPERTY	3802 HILLGRAND DRIVE		DURHAM	NC	LUST
27705	S110303256		MAHONY PROPERTY	3819 HILLGRAND DRIVE		DURHAM	NC	LUST TRUST, LUST
27705	S108852026	33361	PAINTER PROPERTY (NELLIE)	4714 WEST HILLS DR		DURHAM	NC	LUST TRUST, LUST
27705	S110492970		COUCH RESIDENCE	4813 WEST HILLS DRIVE		DURHAM	NC	LUST TRUST, LUST
27705	U003144730	0-015517	COUCH OIL	2905 HILLSBORO ROAD		DURHAM	NC	IMD, UST
27705	1007726424	110018830648	WILCO #192	2905 HILLSBORO ROAD		DURHAM	NC	FINDS
27705	U001205490	0-030769	W DURHAM LUMBER CO	3109 HILLSBORO RD		DURHAM	NC	UST
27705	1007723394	110018800332	W DURHAM LUMBER CO	3109 HILLSBORO ROAD		DURHAM	NC	FINDS
27705	1021233708		UNIVERSITY SHELL SERVICE	3414 HILLSBORO RD	**	DURHAM	NC	EDR Historical Auto Stations
27705	1021895044		UNIVERSITY SHELL SERVICE	3414 HILLSBORO RD	**	DURHAM	NC	EDR Historical Auto Stations
27705	1021824348		WESTSIDE GULF	3511 HILLSBORO RD	**	DURHAM	NC	EDR Historical Auto Stations
27705	1000221674	NCD981759640	JAKES TRANSMISSION	4915 HILLSBORO RD		DURHAM	NC	RCRA-NonGen
27705	1016670593	110004025135	JAKES TRANSMISSION	4915 HILLSBORO RD		DURHAM	NC	FINDS
27705	1020439336		GRIFFINS J D SERVICE STATION	HILLSBORO RD	**	DURHAM	NC	EDR Historical Auto Stations
27705	1021236640		GRIFFINS J D SERVICE STATION	HILLSBORO RD	**	DURHAM	NC	EDR Historical Auto Stations
27705	1020031658		M C E CO INC THE	2000 HILLSBOROUGH RD		DURHAM	NC	EDR Historical Cleaners
27705	S113193241		VIN ROUGE SITE	2010 HILLSBOROUGH ROAD		DURHAM	NC	LUST
27705	1014205347		DURHAM TIRE & AUTO CENTER AUTO RP	2504 HILLSBOROUGH RD		DURHAM	NC	EDR Historical Auto Stations
27705	1014205651		CLICKS ESSO SERVICE STATION	2508 HILLSBOROUGH RD		DURHAM	NC	EDR Historical Auto Stations
27705	U001187410	0-002115	DURHAM'S EXXON STATION	2508 HILLSBOROUGH ROAD		DURHAM	NC	LUST, UST
27705	1007711175	110018677706	DURHAM S EXXON STATION	2508 HILLSBOROUGH ROAD		DURHAM	NC	FINDS
27705	1014205014		PETES GENERAL AUTO	2705 HILLSBOROUGH RD		DURHAM	NC	EDR Historical Auto

EDR ZIP Code Scan Report

ZIP	EDR-ID	Facility ID	Name	Address	Map/Dir/Dist	City	State	Databases
27705	1014205998		B PS SERVICE CENTER AUTO REPR	2711 HILLSBOROUGH RD		DURHAM	NC	Stations EDR Historical Auto Stations
27705	S112338275		BECKER AUTOMOTIVE	2711B HILLSBOROUGH RD.		DURHAM	NC	
27705	S111825962		BECKER AUTOMOTIVE	2711B HILLSBOROUGH RD.		DURHAM	NC	
27705	1014204720		MOTOR MEDICS AUTO REPR	2715 HILLSBOROUGH RD		DURHAM	NC	EDR Historical Auto Stations
27705	1014203395		POPE ED CLEANERS	2716 HILLSBOROUGH RD		DURHAM	NC	EDR Historical Cleaners
27705	1016604962	110004045499	NATIONAL TIRE & BATTERY #7332	2720 HILLSBOROUGH RD		DURHAM	NC	FINDS
27705	1000535975	NCD986193084	NATIONAL TIRE & BATTERY #7332	2720 HILLSBOROUGH RD		DURHAM	NC	IMD, RCRA-CESQG, LUST
27705	1014202947		WEST DURHAM COIN WASH	2721 HILLSBOROUGH RD		DURHAM	NC	EDR Historical Cleaners
27705	1014204369		MUFFLER & ENGINE EXPRESS AUTO RPF	2813 HILLSBOROUGH RD		DURHAM	NC	EDR Historical Auto Stations
27705	S113486747		MONRO MUFFLER # 269	2813 HILLSBOROUGH ROAD		DURHAM	NC	
27705	1014204748		WALLACES AUTO ELECTRIC	2820 HILLSBOROUGH RD		DURHAM	NC	EDR Historical Auto Stations
27705	1014206372		DENNIS EQUIPMENT COMPANY AUTO	2833 HILLSBOROUGH RD		DURHAM	NC	EDR Historical Auto Stations
27705	1007701374	110018579634	DENNIS EQUIPMENT CO.	2833 HILLSBOROUGH ROAD		DURHAM	NC	FINDS
27705	U001202498	0-025654	DENNIS EQUIPMENT CO.	2833 HILLSBOROUGH ROAD		DURHAM	NC	LUST TRUST, INST CONTROL,
27705	1014204418		WILCO SERVICE STATION NO	2903 HILLSBOROUGH RD		DURHAM	NC	IMD, LUST, UST EDR Historical Auto Stations
27705	1014205096		WILCO GAS STATIONS	2905 HILLSBOROUGH RD		DURHAM	NC	EDR Historical Auto Stations
27705	S128649763		HUSSCO #1	2905 HILLSBOROUGH ROAD		DURHAM	NC	LUST
27705	1015933877	110045405281	COUCH OIL COMPANY	2907 HILLSBOROUGH RD		DURHAM	NC	FINDS
27705	S117917301		COUCH OIL COMPANY	2907 HILLSBOROUGH RD		DURHAM	NC	NPDES
27705	S128647132		COUCH OIL BULK PLANT- ECD	2907 HILLSBOROUGH ROAD		DURHAM	NC	
27705	1007726127	110018827661	CAR SHOP #5	2908 HILLSBOROUGH ROAD		DURHAM	NC	FINDS
27705	U001205611	0-031060	CAR SHOP 5	2908 HILLSBOROUGH ROAD		DURHAM	NC	LUST, UST
27705	2009925018			3101 HILLSBOROUGH RD.		DURHAM	NC	ERNS
27705	1007724045	110018806844	WEST DURHAM LUMBER CO.	3109 HILLSBOROUGH ROAD		DURHAM	NC	FINDS
27705	U003136476	0-016791	WEST DURHAM LUMBER CO.	3109 HILLSBOROUGH ROAD		DURHAM	NC	UST
27705	1014202799		DURHAM DRY CLEANERS DRY CLN	3113 HILLSBOROUGH RD		DURHAM	NC	EDR Historical Cleaners
27705	1014203376		DURHAM DRY CLEANERS	3115 HILLSBOROUGH RD		DURHAM	NC	EDR Historical Cleaners
27705	U001195712	0-015196	TRIANGLE BEVERAGE CO. INC	3161 HILLSBOROUGH RD.		DURHAM	NC	LUST, UST
27705	1007704019	110018606132	TRIANGLE BEVERAGE CO. INCORPORATI	3161 HILLSBOROUGH ROAD		DURHAM	NC	FINDS
27705	U003563268	0-029943	PRITCHARD PAINT AND GLASS COMPAN	3172 HILLSBOROUGH ROAD		DURHAM	NC	LUST, UST
27705	1007708074	110018646697	PRITCHARD PAINT AND GLASS COM	3172 HILLSBOROUGH ROAD		DURHAM	NC	FINDS
27705	1014204383		SERVICETOWN INC TRUCK PLAZAS	3205 HILLSBOROUGH RD		DURHAM	NC	EDR Historical Auto Stations
27705	1016624679	110004016190	COCA-COLA BOTTLING CO	3214 HILLSBOROUGH RD		DURHAM	NC	FINDS
27705	1004744574	NCD003200151	COCA-COLA BOTTLING CO	3214 HILLSBOROUGH RD		DURHAM	NC	RCRA-NonGen
27705	U003144710	0-015391	DURHAM COCA-COLA BOTTLING CO.	3214 HILLSBOROUGH ROAD		DURHAM	NC	UST
27705	S117055255		DURHAM COCA-COLA	3214 HILLSBOROUGH ROAD		DURHAM	NC	LUST TRUST, INST CONTROL, LUST
27705	1014203260		SNOWWHITE CLEANERS INC	3405 HILLSBOROUGH RD		DURHAM	NC	EDR Historical Cleaners
27705	1017787699	110064381912	SHEETZ #570	3414 HILLSBOROUGH RD		DURHAM	NC	RCRA-CESQG, FINDS
27705	1007702968	110018595590	UNIVERSITY SHELL SERVICE	3414 HILLSBOROUGH STREET		DURHAM	NC	FINDS
27705	U003144799	0-015964	UNIVERSITY SHELL SERVICE	3414 HILLSBOROUGH STREET		DURHAM	NC	IMD, LUST, UST
27705	1014203225		U S ONE DOLLAR & SEVENTY	3438 HILLSBOROUGH RD		DURHAM	NC	EDR Historical Cleaners
27705	1014205007		ADVANCE AUTO REPR	3438 HILLSBOROUGH RD		DURHAM	NC	EDR Historical Auto Stations
27705	1001079059	NCR000002758	U S \$1.99 CLEANERS	3438 HILLSBOROUGH RD		DURHAM	NC	RCRA-NonGen
27705	S125088492		CAROLINA CLEANERS & LAUNDROMAT	3438 HILLSBOROUGH RD		DURHAM	NC	DRYCLEANERS
27705	1016664023	110004053728	U S \$1.99 CLEANERS	3438 HILLSBOROUGH RD		DURHAM	NC	FINDS
27705	1014205356		HILLSBOROUGH ROAD EXXON AUTO RPF	3446 HILLSBOROUGH RD		DURHAM	NC	EDR Historical Auto Stations
27705	U003160906	0-034829	REFUEL 110	3446 HILLSBOROUGH RD		DURHAM	NC	LUST TRUST, INST CONTROL, LUST, UST
27705	1007714760	110018713677	MIKES STOP AND GO	3446 HILLSBOROUGH ROAD		DURHAM	NC	FINDS
27705	U004155450		HARRIS TEETER 492 FUEL	3457 HILLSBOROUGH ROAD		DURHAM	NC	UST
27705	1014204343		ELLIS MICKEY EXXON	3458 HILLSBOROUGH RD		DURHAM	NC	EDR Historical Auto Stations
27705	1004745912	NCD986185965	EXXON RAS #44478	3458 HILLSBOROUGH RD		DURHAM	NC	RCRA-NonGen
27705	1016644309	110004042232	EXXON RAS #44478	3458 HILLSBOROUGH RD		DURHAM	NC	FINDS
27705	U003135999	0-015055	EXXON RAS 44478	3458 HILLSBOROUGH ROAD		DURHAM	NC	UST
27705	S125088493		U S 2 39 CLEANERS	3488 HILLSBOROUGH RD		DURHAM	NC	DRYCLEANERS
27705	1007705004	110018615989	HILLSBOROUGH ROAD SUNOCO	3500 HILLSBOROUGH ROAD		DURHAM	NC	FINDS
27705	U000322761	0-024608	HILLSBOROUGH ROAD SUNOCO	3500 HILLSBOROUGH ROAD		DURHAM	NC	UST

EDR ZIP Code Scan Report

ZIP	EDR-ID	Facility ID	Name	Address	Map/Dir/Dist	City	State	Databases
27705	1007697067	110018536529	HARRIS INCORPORATED OF DURHAM	3505 HILLSBOROUGH ROAD		DURHAM	NC	FINDS
27705	U003147016	0-032638	HARRIS INCORPORATED OF DURHAM	3505 HILLSBOROUGH ROAD		DURHAM	NC	UST
27705	S128650195		HARRIS INCORPORATED	3505 HILLSBOROUGH ROAD		DURHAM	NC	LUST
27705	1014205389		EURO CLASSICS GAS STA	3511 HILLSBOROUGH RD		DURHAM	NC	EDR Historical Auto Stations
27705	U001196551	0-016394	WESTSIDE BP 455	3511 HILLSBOROUGH RD		DURHAM	NC	LUST TRUST, INST CONTROL, LUST, UST
27705	1007719069	110018756924	WESTSIDE BP	3511 HILLSBOROUGH ROAD		DURHAM	NC	FINDS
27705	1007721857	110018784957	DEALERS SUPPLY COMPANY	3523 HILLSBOROUGH ROAD		DURHAM	NC	FINDS
27705	U003135981	0-015009	DEALERS SUPPLY COMPANY	3523 HILLSBOROUGH ROAD		DURHAM	NC	IMD, LUST, UST
27705	1014203531		LAUNDERAMA COIN LAUNDRY	3529 HILLSBOROUGH RD		DURHAM	NC	EDR Historical Cleaners
27705	1014204774		WHITFIELD AMOCO SERVICE STATION	3531 HILLSBOROUGH RD		DURHAM	NC	EDR Historical Auto Stations
27705	U001188592	0-003951	WELDON'S	3531 HILLSBOROUGH STREET		DURHAM	NC	UST
27705	1007723493	110018801322	WELDON S	3531 HILLSBOROUGH STREET		DURHAM	NC	FINDS
27705	1014203697		ONE HOUR KORETIZING CLNRS	3567 HILLSBOROUGH RD		DURHAM	NC	EDR Historical Cleaners
27705	1009319037	110024446722	NCDSCA DC320002 (PLANTS UNLIMITED)	3567 HILLSBOROUGH RD		DURHAM	NC	FINDS
27705	1016640027	110004024966	ONE HOUR KORETIZING	3567 HILLSBOROUGH RD		DURHAM	NC	FINDS
27705	1000117422	NCD981753767	ONE HOUR KORETIZING	3567 HILLSBOROUGH RD		DURHAM	NC	RCRA-NonGen
27705	1009399538	NCR000140475	NCDSCA DC320002 (PLANTS UNLIMITED)	3567 HILLSBOROUGH RD		DURHAM	NC	RCRA-CESQG
27705	1014956009	110045982059	CVS PHARMACY #7047	3573 HILLSBOROUGH RD		DURHAM	NC	RCRA-CESQG, FINDS
27705	1014204778		PHILLIPS TWENTY ONE FOOD GAS	3578 HILLSBOROUGH RD		DURHAM	NC	EDR Historical Auto Stations
27705	1007719463	110018760919	TEXACO FOOD MART #21	3578 HILLSBOROUGH ROAD		DURHAM	NC	FINDS
27705	1014203081		WHITE STAR LAUNDRY CN OPRTD INDRS	3600 HILLSBOROUGH RD		DURHAM	NC	EDR Historical Cleaners
27705	1000535834	NCD986191633	MORGAN MOTORS INC	3601 HILLSBOROUGH RD		DURHAM	NC	LUST TRUST, IMD, RCRA-NonGen
27705	1014901238	110043852104	MORGAN MOTORS INC	3601 HILLSBOROUGH RD		DURHAM	NC	FINDS
27705	1021965797		DURHAMS AUTO MART	3700 HILLSBOROUGH RD		DURHAM	NC	EDR Historical Auto Stations
27705	1014205157		PHILLIPS FOOD PLAZA NO 21	3875 HILLSBOROUGH RD		DURHAM	NC	EDR Historical Auto Stations
27705	1004746050	NCD986190379	DUKE ENERGY CAROLINAS, LLC-DURHAM	4412 HILLSBOROUGH RD		DURHAM	NC	RCRA-CESQG
27705	1016609463	110004044613	DUKE POWER-HWY 70 GARAGE DURHAM	4412 HILLSBOROUGH RD		DURHAM	NC	FINDS
27705	S128649739		DUKE ENERGY DURHAM GARAGE/ OPER.	4412 HILLSBOROUGH RD.		DURHAM	NC	LUST
27705	U003136283	0-016128	DUKE ENERGY DURHAM GARAGE/ OPER.	4412 HILLSBOROUGH RD.		DURHAM	NC	IMD, UST
27705	1000535718	3824	DUKE ENERGY-DURHAM	4412 HILLSBOROUGH ROAD		DURHAM	NC	IMD, LUST
27705	1004745750	NCD986173136	TRIANGLE TRUCK & AUTO CTR	4430 HILLSBOROUGH RD		DURHAM	NC	RCRA-NonGen
27705	1016661772	110004038960	TRIANGLE TRUCK & AUTO CTR	4430 HILLSBOROUGH RD		DURHAM	NC	FINDS
27705	1014206074		LAD DIXONS TOWING & AUTO	4511 HILLSBOROUGH RD		DURHAM	NC	EDR Historical Auto Stations
27705	1014205408		JAKES TRANSMISSIONS	4515 HILLSBOROUGH RD		DURHAM	NC	EDR Historical Auto Stations
27705	1014205006		EURO CLASSICS AUTO RPR	4520 HILLSBOROUGH RD		DURHAM	NC	EDR Historical Auto Stations
27705	S112338211		EUROCLASSICS SURFACE SPILLS	4520 HILLSBOROUGH RD.		DURHAM	NC	
27705	S110986978		EUROCLASSICS SURFACE SPILLS	4520 HILLSBOROUGH RD.		DURHAM	NC	
27705	1014204761		JAKE S TRANSMISSION AUTO TRANS RPF	4533 HILLSBOROUGH RD		DURHAM	NC	EDR Historical Auto Stations
27705	1016642169	110004053265	JAKES TRANSMISSIONS	4533 HILLSBOROUGH RD		DURHAM	NC	FINDS
27705	1001027508	NCR000002113	JAKES TRANSMISSIONS	4533 HILLSBOROUGH RD		DURHAM	NC	RCRA-CESQG
27705	1014205741		YEARBYS AUTOMOTIVE ENGINE	4545 HILLSBOROUGH RD		DURHAM	NC	EDR Historical Auto Stations
27705	U001188560	0-003900	THE COUNTRY STORE	4630 HILLSBOROUGH ROAD		DURHAM	NC	LUST, UST
27705	1007703697	110018602895	THE COUNTRY STORE	4630 HILLSBOROUGH ROAD		DURHAM	NC	FINDS
27705	S110143841		COUCH OIL, BENNETT PT COASTAL SVCS	4640 HILLSBOROUGH RD		DURHAM	NC	LUST
27705	1014204410		SHOP-N-GO FOOD MART	4640 HILLSBOROUGH RD		DURHAM	NC	EDR Historical Auto Stations
27705	U001195731	0-015223	SHOP-N-GO FOOD MART	4640 HILLSBOROUGH RD.		DURHAM	NC	UST
27705	1007726505	110018831442	SHOP-N-GO FOOD MART	4640 HILLSBOROUGH ROAD		DURHAM	NC	FINDS
27705	1007702646	110018592398	FOODLAND SUPER MARKET	4701 HILLSBOROUGH ROAD		DURHAM	NC	FINDS
27705	U003136258	0-016057	LA MARGRETA	4701 HILLSBOROUGH ROAD		DURHAM	NC	LUST TRUST, LUST, UST
27705	1014203669		THE WASH TUB	4703 HILLSBOROUGH RD		DURHAM	NC	EDR Historical Cleaners
27705	1014203113		QUALITY CLEANERS	4705 HILLSBOROUGH RD		DURHAM	NC	EDR Historical Cleaners
27705	1007694676	110018512563	C W J HEATING AND AIR COND.. IN	4901 HILLSBOROUGH STREET		DURHAM	NC	FINDS
27705	U003136199	0-015893	C W J HEATING & AIR COND., INC.	4901 HILLSBOROUGH STREET		DURHAM	NC	UST
27705	1014206340		B JAKES TRANSMISSION	4915 HILLSBOROUGH RD		DURHAM	NC	EDR Historical Auto Stations
27705	1014205385		HIGH TECH AUTO CARE	703 HILLSBOROUGH RD	**	DURHAM	NC	EDR Historical Auto Stations
27705	1021653851		SERVICE TOWN INC	HILLSBOROUGH RD	**	DURHAM	NC	EDR Historical Auto Stations

EDR ZIP Code Scan Report

ZIP	EDR-ID	Facility ID	Name	Address	Map/Dir/Dist	City	State	Databases
27705	1021510992		SERVICE TOWN INC	HILLSBOROUGH ROAD	**	DURHAM	NC	EDR Historical Auto Stations
27705	U001206098	0-031976	BETH T KANTNER	HILLSBOROUGH ROAD (3529 - 3557)		DURHAM	NC	UST
27705	1007709260	110018658521	BETH T KANTNER	HILLSBOROUGH ROAD (3529 - 3557)		DURHAM	NC	FINDS
27705	U001439815	0-032661	DUANE D GWYN	4916 HILLSBOROUGH ROAD		DURHAM	NC	UST
27705	1007696970	110018535557	DUANE D GWYN	4916 HILLSBOROUGH ROAD		DURHAM	NC	FINDS
27705	1020609491		JAKE S TRANSMISSION INC	4533 HILSBORO RD	**	DURHAM	NC	EDR Historical Auto Stations
27705	S127734301		HARGROVE PROPERTY (AMANDA)	111 HILTON AVE		DURHAM	NC	LUST
27705	S108925731		2102 HINESLEY ROAD	2102 HINESLEY RD		DURHAM	NC	NPDES
27705	U003136374	0-016517	MAOLA MILK & ICE CREAM CO.	3533 HILLSBOROUGH ROAD		DURHAM	NC	UST
27705	U001206097	0-031975	NORTH HOOVER WAREHOUSE	224 NORTH HOOVER ROAD		DURHAM	NC	LUST, UST
27705	1007723230	110018798693	NORTH HOOVER WAREHOUSE	224 NORTH HOOVER ROAD		DURHAM	NC	FINDS
27705	1009652664	110027380965	NEW HORIZON CHURCH	100 HORIZON PLACE		DURHAM	NC	FINDS
27705	1014205706		UNIVERSITY CAR CARE ENGINE	4808 HOWE ST		DURHAM	NC	EDR Historical Auto Stations
27705	S110987161		YERGAN PROPERTY	3710 HULON DRIVE		DURHAM	NC	LUST TRUST, LUST
27705	1011404186	110035430575	BULL CITY RADIATOR & AUTO SERVICE	4918 US HWY 70W		DURHAM	NC	FINDS
27705	1010786716	NCS000000815	BULL CITY RADIATOR & AUTO SERVICE	4918 US HWY 70W		DURHAM	NC	RCRA-NonGen
27705	1014205739		WEST SIDE SERVICE ENGINE REPR	5412 US HWY 70 W		DURHAM	NC	EDR Historical Auto Stations
27705	99499347		KESSLER PROPERTY (SANFORD)	INTERSECTION OF ENGLEWOOD	**	WEST DURHAM	NC	ERNS
27705	S120840052		MELTONS SERVICE CENTER	1114 IREDELL STREET	63, West, 1/4 - 1/2	DURHAM	NC	INST CONTROL, LUST
27705	1014204363			719 IREDELL ST		DURHAM	NC	EDR Historical Auto Stations
27705	S121291095		MELTONS SERVICE STATION	719 IREDELL STREET		DURHAM	NC	LUST
27705	1000841845	NCD055358923	CALIBER COLLISION CENTERS (IREDELL	722 IREDELL ST		DURHAM	NC	RCRA-CESQG
27705	1014204331		CONNELLYS AUTO CARE ENGINE REPR	805 IREDELL ST		DURHAM	NC	EDR Historical Auto Stations
27705	1014206350		DANNYS TRANSMISSIONS	809 IREDELL ST		DURHAM	NC	EDR Historical Auto Stations
27705	S118362273		5916 JOMALI DRIVE GEOTHERMAL	5916 JOMALI DR		DURHAM	NC	UIC
27705	S108492143		912 JONES CIRCLE	912 JONES CIR		DURHAM	NC	NPDES
27705	S108492144		914 JONES CIRCLE	914 JONES CIR		DURHAM	NC	NPDES
27705	S108492145		916 JONES CIRCLE	916 JONES CIR		DURHAM	NC	NPDES
27705	S108492115		917 JONES CIRCLE	917 JONES CIR		DURHAM	NC	NPDES
27705	S108492146		918 JONES CIRCLE	918 JONES CIR		DURHAM	NC	NPDES
27705	S108492147		919 JONES CIRCLE	919 JONES CIR		DURHAM	NC	NPDES
27705	S108492116		920 JONES CIRCLE	920 JONES CIR		DURHAM	NC	NPDES
27705	S108492117		921 JONES CIRCLE	921 JONES CIR		DURHAM	NC	NPDES
27705	S108492148		923 JONES CIRCLE	923 JONES CIR		DURHAM	NC	NPDES
27705	S108492118		924 JONES CIRCLE	924 JONES CIR		DURHAM	NC	NPDES
27705	S108492119		926 JONES CIRCLE	926 JONES CIR		DURHAM	NC	NPDES
27705	S108492149		927 JONES CIRCLE	927 JONES CIR		DURHAM	NC	NPDES
27705	S108492120		928 JONES CIRCLE	928 JONES CIR		DURHAM	NC	NPDES
27705	S108492150		931 JONES CIRCLE	931 JONES CIR		DURHAM	NC	NPDES
27705	1020927341		PARKS EXXON SERVICE STATION	3108 KENAN RD		DURHAM	NC	EDR Historical Auto Stations
27705	S115705343		PARKER ESTATE PROPERTY (ANNIE)	4317 KERLEY ROAD		DURHAM	NC	LUST TRUST, LUST
27705	S108664926	33261	ELLIOTT RESIDENCE (PAULA)	4003 KERLY ROAD		DURHAM	NC	LUST TRUST, LUST
27705	S118127610		4271 KINGFISHER LANE GEOTHERMAL	4271 KINGFISHER LN		DURHAM	NC	UIC
27705	S125366367		4320 KINGFISHER LANE	4320 KINGFISHER LN	**	DURHAM	NC	UIC
27705	S119104749		HARRIS PROPERTY (WILLIAM)	1901 KIRKWOOD DRIVE		DURHAM	NC	INST CONTROL, LUST
27705	S126204612		COLEY PROPERTY (LISSA)	1903 KIRKWOOD DRIVE		DURHAM	NC	LUST
27705	U001205894	0-031622	KNOX CENTRAL OFFICE	1807 KNOX STREET	V, SW, 1/4 - 1/2	DURHAM	NC	LUST, UST
27705	1007697382	110018539697	KNOX CENTRAL OFFICE	1807 KNOX STREET		DURHAM	NC	FINDS
27705	U003562896	0-021733	PRIME EQUIPMENT 420	200 S LA SALLE ST		DURHAM	NC	UST
27705	S117055240		FLAXMAN PROPERTY, KENNETH	1700 W. LAKEWOOD AVE.		DURHAM	NC	LUST TRUST, LUST
27705	1014206024		B & B GARAGE AUTO REPR	1909 LAMAR ST		DURHAM	NC	EDR Historical Auto Stations
27705	1007726110	110018827509	ADAMS PRODUCTS CO.	106 LANE SALLE STREET		DURHAM	NC	FINDS
27705	1007702402	110018589927	PRIME EQUIPMENT NUMBER 420	200 SOUTH LANE SALLE STREET	**	DURHAM	NC	FINDS
27705	1024423133	110070342480	131198 - CUSTOM MATCH CORPORATION	106 S. LASALLE STREET		DURHAM	NC	FINDS
27705	1014205659		MEINEKE DISCOUNT MUFFLER SHOP AU	125 N LASALLE ST		DURHAM	NC	EDR Historical Auto Stations
27705	1015745139	NCR000155788	WALGREENS 18986	200 N LASALLE ST		DURHAM	NC	RCRA-CESQG
27705	1025896504		WALGREENS 18986	200 N LASALLE ST		DURHAM	NC	
27705	1015953154	110054846404	WALGREENS 18986	200 N LASALLE ST		DURHAM	NC	FINDS
27705	1016108355	110004045373	RENTAL SERVICE CORP	200 S LASALLE ST		DURHAM	NC	FINDS
27705	1000910951	NCD986192888	RENTAL SERVICE CORP	200 S LASALLE ST		DURHAM	NC	RCRA-CESQG
27705	2008862688			311 S. LASALLE STREET		DURHAM	NC	ERNS

EDR ZIP Code Scan Report

ZIP	EDR-ID	Facility ID	Name	Address	Map/Dir/Dist	City	State	Databases
27705	1007701858	110018584502	EXXON FOOD SHOP #23	100 LATTA ROAD		DURHAM	NC	FINDS
27705	1014203649		BOBS LITTLE LAUNDRY	2810 LAWNDALE AVE		DURHAM	NC	EDR Historical Cleaners
27705	U004115207	0-036926	TOWN & COUNTRY MOBIL	412 LESALLE STREET		DURHAM	NC	UST
27705	1020085793		SEXTON R B INC	LOEHMANS PLAZA	**	DURHAM	NC	EDR Historical Cleaners
27705	1007695041	110018516211	SANDERS NORMAN J JR RESID	LOT 7 DUNNAWAY LANDING		SEMORA	NC	FINDS
27705	S110729088		4420 LUNS福德 DRIVE	4420 LUNS福德 DR		DURHAM	NC	UIC
27705	1007728049	110018846999	GEORGE W KANE INCORPORATED	421 MACON STREET		DURHAM	NC	FINDS
27705	S121291107		FORMER HOWERTON-BRYAN FUNERAL H	1001 WEST MAIN STREET		DURHAM	NC	LUST
27705	1020932522		LLOYDS PHILLIPS 66 SERVICE CTR	1802 W MAIN ST		DURHAM	NC	EDR Historical Auto Stations
27705	U001187306	0-001959	MASSENGILS 66	1802 WEST MAIN STREET		DURHAM	NC	LUST, UST
27705	1007709315	110018659129	MASSENGILS 66	1802 WEST MAIN STREET		DURHAM	NC	FINDS
27705	U003144874	0-016379	WEST MAIN STREET BP	1922 W MAIN ST		DURHAM	NC	LUST TRUST, UIC, UST
27705	1014205376		MM POWER INC AUTO RPR	1922 W MAIN ST		DURHAM	NC	EDR Historical Auto Stations
27705	1007702315	110018589080	WEST DURHAM BP SERVICE	1922 WEST MAIN STREET		DURHAM	NC	FINDS
27705	1004745339	NCD982093916	BURLINGTON	2100 W MAIN ST		DURHAM	NC	RCRA-NonGen
27705	1015820910	110006825739	BURLINGTON	2100 WEST MAIN STREET		DURHAM	NC	FINDS
27705	1021020703		TOPS PETROLEUM CORP	523 E MAIN ST		DURHAM	NC	EDR Historical Auto Stations
27705	S104157076	20604	BURLINGTON INDUSTRIES (FORMER)	WEST MAIN ST	118, WSW, 1/2 - 1	DURHAM	NC	IMD, SHWS
27705	1007703374	110018599667	COUCH S GAS SERVICE	1811 WEST MARKHAM AVENUE		DURHAM	NC	FINDS
27705	U003136169	0-015801	COUCH'S GAS SERVICE	1811 WEST MARKHAM AVENUE		DURHAM	NC	UST
27705	1014204080		NEALS GARAGE ENGINE REPR	1907 W MARKHAM AVE		DURHAM	NC	EDR Historical Auto Stations
27705	1007695478	110018520625	GWALTNEY PLANT	706 EAST MARKHAM AVENUE		DURHAM	NC	FINDS
27705	S112338153		O BRIEN PROPERTY	1405 MARYLAND AVE		DURHAM	NC	
27705	S126204695		O'BRIEN PROPERTY	1405 MARYLAND AVE	91, WNW, 1/4 - 1/2	DURHAM	NC	
27705	S117055232		PERRON PROPERTY, LOUIS	1713 MARYLAND AVE.	114, NW, 1/2 - 1	DURHAM	NC	LUST TRUST, LUST
27705	S123151424		ALBERT SUN	2617 MCDOWELL RD		DURHAM	NC	UIC
27705	S130360730		CROASDAILE FARM NORTH SD	MEADOWCREEK, ARBORWOOD & LAURA	**	DURHAM	NC	NPDES
27705	S120840113		PRYL PROPERTY (ALFRED)	1911 MEETING STREET		DURHAM	NC	LUST
27705	U001188328	0-003503	CARTUNE, INC.	1619 SOUTH MIAMI BOULEVARD		DURHAM	NC	UST
27705	1007728072	110018847220	CARTUNE. INCORPORATED	1619 SOUTH MIAMI BOULEVARD		DURHAM	NC	FINDS
27705	S108492870		TRIANGLE BP SITE	5220 S MIAMI BLVD		DURHAM	NC	NPDES
27705	1009403481	110024933964	MM FOWLER INCORPORATED	5220 SOUTH MIAMI BOULEVARD		DURHAM	NC	FINDS
27705	1008389749	110022562966	TRIANGLE BP SITE	5520 S MIAMI BLVD		DURHAM	NC	FINDS
27705	S130371180		BRONZE LEAF SUBDIVISION	115 MILLSRING DRIVE		DURHAM	NC	NPDES
27705	S125454143		JIMENEZ TRUCKING	1205 MINERAL SPRINGS ROAD	**	DURHAM	NC	
27705	1007713601	110018702019	CONIFER GLEN APARTMENTS	20 MORCROFT LANE		DURHAM	NC	FINDS
27705	S130361493		LONGVIEW (LOTS 11-53)	116 MORREENE ROAD		DURHAM	NC	NPDES
27705	1010039577	110028208482	CHAPEL TOWER	1315 MORREENE ROAD		DURHAM	NC	FINDS
27705	1014202820		R 18 LAUNDRY ROOM	700 MORREENE RD		DURHAM	NC	EDR Historical Cleaners
27705	1007713359	110018699602	MT SINAI BAPTIST CHURCH	5222 MOUNT SINAI ROAD		DURHAM	NC	FINDS
27705	1007696917	110018535058	MAGNOLIA GARDENS	5935 MOUNT SINAI ROAD		DURHAM	NC	FINDS
27705	1008903907	110022905935	STONEGATE MHP S/D-TREATMENT_PLT_	6710-103 MOUNT HERMAN CHURCH R		DURHAM	NC	FINDS
27705	U003145425	0-020114	CAROLINA BUILDERS CORP.-DURHAM	6801 MOUNT HERMAN CHURCH RD		DURHAM	NC	LUST, UST
27705	S110630314		6801 MOUNT HERMAN CHURCH ROAD	6801 MOUNT HERMAN CHURCH RD		DURHAM	NC	NPDES
27705	1007722803	110018794429	CAROLINA BUILDERS CORP.-DURHA	6801 MOUNT HERMAN CHURCH ROAD		DURHAM	NC	FINDS
27705	1016688452	110042324847	6801 MOUNT HERMON CHURCH ROAD	6801 MOUNT HERMON CHURCH RD		DURHAM	NC	FINDS
27705	S113491474		LILLIE SHAMBLEY SFR	4121 MURPHY SCHOOL RD		DURHAM	NC	NPDES
27705	S110729074		5106 MURPHY SCHOOL RD SFR	5106 MURPHY SCHOOL RD		DURHAM	NC	UIC
27705	1020554039		ETNA OIL COMPANY	N/A	**	DURHAM	NC	EDR Historical Auto Stations
27705	U003135404	0-012988	COMFORT ENGINEERS, INC.	4008 NEAL ROAD		DURHAM	NC	UST
27705	1007717766	110018743831	COMFORT ENGINEERS. INCORPORATED	4008 NEAL ROAD		DURHAM	NC	FINDS
27705	1011930237	110037513027	2320 EAST CLUB BOULEVARD	4220 NEAL RD		DURHAM	NC	FINDS
27705	1021564026		FOWLER M M INC	4220 NEAL RD		DURHAM	NC	EDR Historical Auto Stations
27705	S109228958		2320 EAST CLUB BOULEVARD	4220 NEAL RD		DURHAM	NC	LUST TRUST, NPDES
27705	1007725333	110018819732	BYRD TRACTOR AND EQUIPMENT-DURH	4911 NEAL ROAD		DURHAM	NC	FINDS
27705	U003136185	0-015857	BYRD TRACTOR & EQUIPMENT-DURHAM	4911 NEAL ROAD		DURHAM	NC	UST
27705	U001205897	0-031625	BENNETT CENTRAL OFFICE	5011 NEAL DRIVE		DURHAM	NC	LUST, UST
27705	1007707706	110018643002	BENNETT CENTRAL OFFICE	5011 NEAL DRIVE		DURHAM	NC	FINDS
27705	U003143175	0-005330	BRYANT-DURHAM ELECTRIC CO., INC.	5102 NEAL ROAD		DURHAM	NC	UST
27705	1007723009	110018796481	BRYANT-DURHAM ELECTRIC CO.. I	5102 NEAL ROAD		DURHAM	NC	FINDS
27705	1007706042	110070343636	LEE AIR CONDITIONERS INCORPORATED	5109 NEAL ROAD		DURHAM	NC	FINDS
27705	U001205164	0-030203	LEE AIR CONDITIONERS INC	5109 NEAL ROAD		DURHAM	NC	LUST, UST
27705	1014204768		WALLS TRANSMISSIONS AUTO	5121 NEAL RD		DURHAM	NC	EDR Historical Auto Stations
27705	1017787688	110064011251	CALIBER COLLISION CENTER - DURHAM	5122 NEAL RD		DURHAM	NC	RCRA-CESQG, FINDS

EDR ZIP Code Scan Report

ZIP	EDR-ID	Facility ID	Name	Address	Map/Dir/Dist	City	State	Databases
27705	1025897602		CALIBER COLLISION CENTER - DURHAM	5122 NEAL RD		DURHAM	NC	
27705	U004227858		ABRA AUTO BODY & GLASS	5122 NEAL ROAD		DURHAM	NC	UST
27705	U001558720	0-033603	GLOBE COMMUNICATIONS	5112 NEALL RD		DURHAM	NC	UST
27705	1007710129	110018667263	GLOBE COMMUNICATIONS	5112 NEALL ROAD		DURHAM	NC	FINDS
27705	1027647250	110012917941	EUGLENA JUNCTION-TREATMENT_PLT_V	1509 NETTIE STANLEY ROAD	**	DURHAM	NC	FINDS
27705	S128650229		NEW BERN AVE. BP # 352	2120 NEW BERN AVENUE		RALEIGH	NC	LUST
27705	S111826124		MITCHELL PROPERTY (MITCHELL)	2606 NEWPORT DRIVE		DURHAM	NC	LUST TRUST, INST CONTROL, LUST
27705	U003144780	0-015879	FIRE STATION 2	1001 NINTH STREET		DURHAM	NC	UST
27705	1007694821	110018514017	FIRE STATION #2	1001 NINTH STREET		DURHAM	NC	FINDS
27705	1007703154	110018597464	NINTH STREET ASSOCIATES	720 NINTH STREET		DURHAM	NC	FINDS
27705	U003136181	0-015839	NINTH STREET ASSOCIATES	720 NINTH STREET		DURHAM	NC	UST
27705	1004745960	NCD986187243	BERNARD'S FORMAL WEARE INC	734 NINTH ST		DURHAM	NC	RCRA-CESQG
27705	1016648598	110004043071	BERNARD'S FORMAL WEARE INC	734 NINTH ST		DURHAM	NC	FINDS
27705	S125088504		SOUTHERN DRY CLEANERS	756 NINTH ST		DURHAM	NC	DRYCLEANERS
27705	S113190938		E. G. FORREST DIESEL	I-85 NORTHBOUND AT COLE MILL		DURHAM	NC	
27705	S112338285		CORBETT, TIMOTHY PROPERTY	1209 OAKLAND AVE		DURHAM	NC	
27705	S112061412		CORBETT, TIMOTHY PROPERTY	1209 OAKLAND AVE		DURHAM	NC	
27705	S126415938		MCMANUS ESTATE	1408 OAKLAND AVE		DURHAM	NC	LUST
27705	S110729083		1405 OAKLAND AVE	14505 OAKLAND AVE		DURHAM	NC	UIC
27705	S113486637		FENTON PROPERTY (SHAYNE)	37 OAKWOOD DRIVE		CHAPEL HILL	NC	LUST
27705	1012301502	110040076100	DUKE SCHOOL	3716 OLD ERWIN ROAD		DURHAM	NC	ICIS, FINDS
27705	1007714012	110018706140	MT HERMON BAPTIST CHURCH DAYCARE	4511 OLD HIGHWAY 10		DURHAM	NC	FINDS
27705	S108492403		5131 OLD HILLSBOROUGH ROAD	5131 OLD HILLSBOROUGH RD		DURHAM	NC	NPDES
27705	1017437817		MIKE FINCH - RESIDENCE	5131 OLD HILLSBOROUGH ROAD		DURHAM	NC	
27705	S108491518		935 OLD OXFORD ROAD	935 OLD OXFORD RD		DURHAM	NC	NPDES
27705	1005538838	110010826446	GENERAL ELECTRIC	OLD RALEIGH RD. PO BOX 12017	**	DURHAM	NC	AST, FINDS
27705	S112338060		SPEIGHT PROPERTY	1115 ONSLOW DRIVE		DURHAM	NC	
27705	S110629375		SPEIGHT PROPERTY	1115 ONSLOW DRIVE	A, SSW, 1/8 - 1/4	DURHAM	NC	
27705	S108966463		PHILLIPS PROPERTY (MARY)	804 ONSLOW ST	Y, SSW, 1/2 - 1	DURHAM	NC	LUST TRUST, LUST
27705	S118128391		COX PROPERTY (MARGARET)	814 ONSLOW STREET	Y, SSW, 1/2 - 1	DURHAM	NC	LUST TRUST, LUST
27705	1020073111		REGENCY CLEANERS & LAUNDROMAT	PARK WEST XING	**	DURHAM	NC	EDR Historical Cleaners
27705	S112061294		EDMUND KENNINGTON PROPERTY	1415 PENNSYLVANIA AVE	S, NW, 1/4 - 1/2	DURHAM	NC	LUST TRUST, LUST
27705	S117055237		HULL PROPERTY, ANDY	2409 PERKINS ROAD		DURHAM	NC	LUST TRUST, LUST
27705	S122513820		HARTMAN RESIDENCE (MARILYN)	2517 PERKINS ROAD		DURHAM	NC	LUST
27705	1014203950		PRESSED 4 TIME	2104 PERSHING ST		DURHAM	NC	EDR Historical Cleaners
27705	S115705373		POOLE PROPERTY, ALLAN	2209 PERSHING STREET		DURHAM	NC	LUST TRUST, LUST
27705	S130362424		TRINITY SCHOOL A & E BUILDING	4011 PICKETT ROAD	**	DURHAM	NC	NPDES
27705	S127743079		WILDFLOWER COTTAGE	2416 PICKETT ROAD		DURHAM	NC	LUST
27705	S123800994		FONTAINE HEIRS PROPERTY (JOAN)	2417 PICKETT ROAD		DURHAM	NC	LUST
27705	S118128403		TAYLOR PROPERTY (STEVEN)	2618 PICKETT ROAD		DURHAM	NC	LUST TRUST, LUST
27705	S104411018	21504	FOREST AT DUKE	2701 PICKETT ROAD		DURHAM	NC	IMD
27705	1016708162	110056975858	MONTESSORI CHILDREN'S HOUSE OF DL	2800 PICKETT ROAD		DURHAM	NC	FINDS
27705	1014203216		BEST SERVICES INDUS EQUIP	3020 PICKETT RD		DURHAM	NC	EDR Historical Cleaners
27705	1004546634	110011929672	HILL LEARNING DEVELOPMENT CENTER	3130 PICKETT ROAD		DURHAM	NC	FINDS
27705	1016688396	110041944509	3401 PICKETT ROAD	3401 PICKETT RD		DURHAM	NC	FINDS
27705	1015922496	110044872117	TRINITY SCHOOL	4011 PICKETT ROAD		DURHAM	NC	ICIS, FINDS
27705	1007727424	110018840691	VACANT	PICKETT ROAD	**	DURHAM	NC	FINDS
27705	U003146851	0-031480	VACANT	PICKETT ROAD	**	DURHAM	NC	UST
27705	S110493114		3401 PICKETTE ROAD	3401 PICKETTE RD		DURHAM	NC	NPDES
27705	1010231153	110029526243	3805 PICKRAN CIRCLE	3805 PICKRAN CIR		DURHAM	NC	FINDS
27705	S108491384		3805 PICKRAN CIRCLE	3805 PICKRAN CIR		DURHAM	NC	NPDES
27705	S108851986	33345	PICKETT TRUST PROPERTY	3323 PINAFORE DR		DURHAM	NC	LUST TRUST, LUST
27705	S110052020		SHELINE PROPERTY	111 PINECREST ROAD		DURHAM	NC	LUST TRUST, LUST
27705	S108966481		DRIVAS RESIDENCE (HELEN)	113 PINECREST ROAD		DURHAM	NC	LUST TRUST, INST CONTROL, LUST
27705	S109034066		PALMER PROPERTY (RICHARD)	126 PINECREST ROAD		DURHAM	NC	LUST TRUST, INST CONTROL, LUST
27705	S119104658		DESIMONE PROPERTY (ANDREW)	133 PINECREST RD		DURHAM	NC	
27705	S108231245	33132	BARTEE PROPERTY 2 (PAT)	4606 PINEDALE DRIVE		DURHAM	NC	LUST TRUST, LUST
27705	S113813269		PRINCE PROPERTY (PATRICK)	4613 PINEDALE DRIVE		DURHAM	NC	LUST TRUST, LUST
27705	1007717157	110018737731	EBENEZER BAPTIST CHURCH	1210 PLEASANT GREEN ROAD		DURHAM	NC	FINDS
27705	S108492198		1701 PLEASANT GREEN ROAD	1701 PLEASANT GREEN RD		DURHAM	NC	NPDES
27705	1005676160	110006711585	HARRIS, JEROME S.-RESIDENCE	1701 PLEASANT GREEN ROAD		DURHAM	NC	FINDS
27705	1007713872	110018704696	PLEASANT GREEN METHODIST CH	3005 PLEASANT GREEN ROAD		DURHAM	NC	FINDS
27705	S108491452		5739 PLEASANT HILL DRIVE	5739 PLEASANT HILL DR		DURHAM	NC	NPDES
27705	2014091524		1510 NO POINTE DR	1510 NO POINTE DR		DURHAM	NC	ERNS
27705	1016646465	110004060630	COSTCO WHOLESALE	1510 NORTH POINTE DR		DURHAM	NC	ICIS, FINDS
27705	U003755184	0-036188	COSTCO WHOLESALE #249	1510 NORTH POINTE DRIVE		DURHAM	NC	UST
27705	1004747025	NCR000013367	COSTCO WHOLESALE # 249	1510 NORTH POINTE DRIVE		DURHAM	NC	RCRA-CESQG
27705	1005443943	NCR000137794	HOME DEPOT STORE #3632	1700 N POINTE DR		DURHAM	NC	RCRAInfo-SQG

EDR ZIP Code Scan Report

ZIP	EDR-ID	Facility ID	Name	Address	Map/Dir/Dist	City	State	Databases
27705	1016672862	110012553101	HOME DEPOT STORE #3632	1700 NORTH POINTE DR		DURHAM	NC	FINDS
27705	1017446055		HOME DEPOT STORE #3632	1700 NORTH POINTE DR		DURHAM	NC	
27705	1018158124	110066974992	KROGER#029-366	1802 N POINTE DR		DURHAM	NC	RCRA-NonGen, FINDS
27705	S125454310		NORTH POINTE PLAZA SHOPPING	2005 NORTH POINTE DRIVE		DURHAM	NC	LUST
27705	1007704395	110018609870	TRAFFIC SERVICES DEPARTMENT	PRISON CAMP ROAD		DURHAM	NC	FINDS
27705	U001202424	0-025549	TRAFFIC SERVICES DEPARTMENT	PRISON CAMP ROAD		DURHAM	NC	UST
27705	S127469181		DOWNEY PROPERTY	706 E. RAMSEUR STREET		DURHAM	NC	LUST
27705	S130367275		KENDRICK ESTATES	3500 RANDOLPH ROAD		DURHAM	NC	NPDES
27705	S126415948		O ROURKE RESIDENCE	3622 RANDOLPH ROAD		DURHAM	NC	LUST
27705	1000536022	0-003284	CLEGG'S TERMITE & PEST CONTROL	2401 REICHARD STREET		DURHAM	NC	UST
27705	1007705593	110018621892	CLEGG S TERMITE AND PEST CONTRO	2401 REICHARD STREET		DURHAM	NC	FINDS
27705	1016629075	110004029248	JOHN MCCURLEY'S BODY SHOP	2415 REICHARD ST		DURHAM	NC	FINDS
27705	1000305562	NCD982076705	JOHN MCCURLEY'S BODY SHOP	2415 REICHARD ST		DURHAM	NC	RCRA-NonGen
27705	1023625202	110070032235	4512 RENFREW DRIVE	4512 RENFREW DR		DURHAM	NC	FINDS
27705	S113486636		CUTLER PROPERTY (NANY)	2609 RICHWOOD ROAD		DURHAM	NC	LUST TRUST, LUST
27705	S109837003		HELLWIG & WHITAKER PROPERTY	3115 RIDGE ROAD		DURHAM	NC	LUST TRUST, LUST
27705	S121974224		STEWART PROPERTY (DAVID)	3219 RIDGE ROAD		DURHAM	NC	LUST
27705	1015933957	110045453433	DURHAM ACADEMY	3601 RIDGE RD		DURHAM	NC	ICIS, FINDS
27705	S113193217		SHULER RESIDENCE	2740GWOOD ROAD		DURHAM	NC	LUST TRUST, LUST
27705	S117055231		WHITE PROPERTY, JEFF	3402 ROLLING HILL ROAD		DURHAM	NC	LUST TRUST, LUST
27705	1007696083	110018526683	GARRARD SAUSAGE	3263 ROSE OF SHARON ROAD		DURHAM	NC	FINDS
27705	1016626856	110055253504	3032 ROSEBRIAR DRIVE	3032 ROSEBRIAR DR		DURHAM	NC	FINDS
27705	S119104852		OSBORNE PROPERTY (CALEB)	3101 ROSEBRIAR DRIVE		DURHAM	NC	LUST
27705	1021586341		WHORTONS AMOCO	3112 ROSEBRIAR		DURHAM	NC	EDR Historical Auto Stations
27705	1009599822	110025202340	3028 ROSEWOOD CIRCLE	3028 ROSEWOOD CIR		DURHAM	NC	FINDS
27705	S108491358		3028 ROSEWOOD CIRCLE	3028 ROSEWOOD CIR		DURHAM	NC	NPDES
27705	1012230621	110039517886	3031 ROSEWOOD CIRCLE	3031 ROSEWOOD CIR		DURHAM	NC	FINDS
27705	1009599821	110025202288	3034 ROSEWOOD CIRCLE	3034 ROSEWOOD CIR		DURHAM	NC	FINDS
27705	S108491359		3034 ROSEWOOD DRIVE	3034 ROSEWOOD DR		DURHAM	NC	NPDES
27705	S108491850		3038 ROSEWOOD CIRCLE	3038 ROSEWOOD CR		DURHAM	NC	NPDES
27705	1007722135	110018787730	3038 ROSEWOOD CIRCLE	3038 ROSEWOOD CREEK		DURHAM	NC	FINDS
27705	1008389167	110022567417	3057 ROSEWOOD CIRCLE	3057 ROSEWOOD CIR		DURHAM	NC	FINDS
27705	S108925764		3057 ROSEWOOD DRIVE	3057 ROSEWOOD DR		DURHAM	NC	NPDES
27705	1020901344		HOODS FOOD MART	2534 S ROXBORO ST		DURHAM	NC	EDR Historical Auto Stations
27705	U001204102	0-028252	MCBROOM'S, INC.	3325 N ROXBORO ROAD		DURHAM	NC	IMD, UST
27705	1007716677	110018732923	MCBROOM S. INCORPORATED	3325 NORTH ROXBORO ROAD		DURHAM	NC	FINDS
27705	1026577523		CARDIN, TERRY	4404 N. ROXBORO ROAD		DURHAM	NC	PRP
27705	U003136276	0-016110	FAST FOOD MART 4	5801 ROXBORO ROAD		DURHAM	NC	UST
27705	1007726262	110018829026	THE FOOD MART	5801 ROXBORO ROAD		DURHAM	NC	FINDS
27705	1021442730		MARONIC STEVE J	ROXBORO RD & CLUB		DURHAM	NC	EDR Historical Auto Stations
27705	1007721988	110018786269	FLOWERS BAKING CO.	ROXBORO ROAD		DURHAM	NC	FINDS
27705	U001192511	0-010223	FLOWERS BAKING CO.	ROXBORO ROAD		DURHAM	NC	UST
27705	S111445406		CHRISTOPHER & GERALDINE YOUNG SFI	5910 SAINT THOMAS DR		DURHAM	NC	UIC
27705	U003144738	0-015616	ADAMS PRODUCTS CO.	106 LA SALLE STREET		DURHAM	NC	UST
27705	1007696079	110018526638	HYDRO SERVICES INCORPORATED	3200 SANDY CREEK DRIVE		DURHAM	NC	FINDS
27705	2008867456			1101 SEDGEFIELD STREET		DURHAM	NC	ERNS
27705	S113193265		LEFEBVRE PROPERTY (MARTHA)	111 W. SEEMAN STREET		DURHAM	NC	LUST TRUST, LUST
27705	1007706830	110018634245	SINGER RESIDENCE PETER	SEVEN SPRINGS ROAD		HILLSBORO	NC	FINDS
27705	S113190976		WALTERS GEOTHERMAL WATER WELL	2728 SEVIER ST		DURHAM	NC	UIC
27705	S113813288		NOWAK PROPERTY, ELIZABETH	2734 SEVIER ST		DURHAM	NC	LUST TRUST, LUST
27705	S125454330		THOMAS PROPERTY (ERIC)	2738 SEVIER STREET		DURHAM	NC	LUST
27705	1009669980	110027861552	PETTUS, STEPHEN	3321 SHADY GROVE ROAD		DURHAM	NC	FINDS
27705	S108664909	33287	TRINITY BUILDERS PROPERTY	3919 SHOCCOREE DRIVE		DURHAM	NC	LUST
27705	S125804734		MILLER RESIDENCE (RICHARD)	4020 SHOCCOREE		DURHAM	NC	LUST
27705	S128671562		SHOCCOREE RESIDENTIAL	4020 SHOCCOREE DR.		DURHAM	NC	NPDES
27705	U000831993	0-032943	MAGNOLIA GARDENS	5935 MT SINAI ROAD		DURHAM	NC	LUST, UST
27705	S110995344		DAVID AND VICTORIA JAMIESON-DRAKE	6 SINCLAIR CIR		DURHAM	NC	UIC
27705	1009405873	110024939496	GOLI, VEERAINDAR	8 SINCLAIR CIRCLE		DURHAM	NC	FINDS
27705	1007703005	110018595983	SUGGS PLUMBING AND HEATING, INCOR	2122 SOVEREIGN STREET		DURHAM	NC	FINDS
27705	U001196180	0-015891	SUGGS PLUMBING & HEATING, INC.	2122 SOVEREIGN STREET		DURHAM	NC	IMD, UST
27705	1014205120		WASP AUTOMOTIVE ENGINE REPR	2124 SOVEREIGN ST		DURHAM	NC	EDR Historical Auto Stations
27705	S125454320		WAYNE JORDAN PROPERTY	2407 SPARGER ROAD		DURHAM	NC	LUST
27705	S109567396		KING PROPERTY	2513 SPARGER ROAD		DURHAM	NC	LUST TRUST, LUST
27705	S111826152		KNOTT (MARGARET) PROPERTY	2710 SPARGER ROAD		DURHAM	NC	LUST TRUST, INST CONTROL, LUST
27705	S110728882		KERLEY PROPERTY	2808 SPARGER ROAD		DURHAM	NC	LUST TRUST, LUST
27705	S111161451		DOUGLAS & MARIA CAIRNS SFR	3905 SPRINGSTOP LN		DURHAM	NC	UIC

EDR ZIP Code Scan Report

ZIP	EDR-ID	Facility ID	Name	Address	Map/Dir/Dist	City	State	Databases
27705	S121425558		BARNES RESIDENCE	2023 SPRUNT AVE.		DURHAM	NC	INST CONTROL
27705	S120840054		THOMSON PROPERTY (CAROL)	2119 SPRUNT AVE		DURHAM	NC	LUST
27705	S113813293		REED PROPERTY (BRENT)	2202 SPRUNT AVENUE		DURHAM	NC	LUST TRUST, LUST
27705	1014203371		CHEEK DRY CLEANERS INC	728 9TH ST		DURHAM	NC	EDR Historical Cleaners
27705	1014203806		FIELDS 24 HOUR LAUNDROMAT	744 9TH ST		DURHAM	NC	EDR Historical Cleaners
27705	S120705307		WHITE STAR CLEANERS	904 9TH ST		DURHAM	NC	DRYCLEANERS
27705	1000397627	NCD049993553	WHITE STAR LAUNDRY & DRY CLEANERS	904 9TH ST		DURHAM	NC	RCRA-CESQG
27705	1017719560	110059762387	NCDSCA DC320024 (WHITE STAR CLEANERS)	904 9TH ST		DURHAM	NC	FINDS
27705	1016676845	NCR000163535	NCDSCA DC320024 (WHITE STAR CLEANERS)	904 9TH ST		DURHAM	NC	RCRA-CESQG
27705	S110143844		MCGOVERN PROPERTY	4631 STAFFORD ROAD		DURHAM	NC	LUST TRUST, LUST
27705	S109367304		TYLER PROPERTY	608 STARMONT DRIVE		DURHAM	NC	LUST TRUST, INST CONTROL, LUST
27705	1007722779	110018794198	9TH STREET AMOCO	770 9TH STREET		DURHAM	NC	FINDS
27705	U001187998	0-002991	9TH STREET AMOCO	770 9TH STREET		DURHAM	NC	LUST, UST
27705	1007726276	110018829160	WHITE STAR LAUNDRY. INCORPORATED	900 9TH STREET		DURHAM	NC	FINDS
27705	U001195830	0-015374	WHITE STAR LAUNDRY, INC.	900 9TH STREET		DURHAM	NC	UST
27705	2008876832			8 SUMNER CIRCLE	**	DURHAM	NC	ERNS
27705	96325091			5424 SUNNY RIDGE RD		DURHAM	NC	ERNS
27705	S113193222		ROWAN PROPERTY	1904 SUNSET AVE	102, NW, 1/2 - 1	DURHAM	NC	LUST TRUST, LUST
27705	S118755907		PICKETT PROPERTY, ROBERT	2209 TAMPA AVE.		DURHAM	NC	INST CONTROL, LUST
27705	S108493125	33236	WILKINS, COLENE PROPERTY -B	2303 TAMPA AVENUE		DURHAM	NC	LUST TRUST, LUST
27705	S109367284		DREPS PROPERTY	2304 TAMPA AVENUE		DURHAM	NC	LUST TRUST, LUST
27705	S113486548		STRANG GEOTHERMAL AQUEOUS WELL	1709 TISDALE ST		DURHAM	NC	UIC
27705	1010038957	110028211539	MORREENE MANOR APARTMENTS	3600 TREEMONT DRIVE, APT. A-5		DURHAM	NC	FINDS
27705	S108966483		SEVEN ELEVEN STORE PROPERTY # 105-	609 TRENT DRIVE		DURHAM	NC	INST CONTROL, LUST
27705	U001195890	0-015486	SEVEN ELEVEN STORE 1054-11944	609 TRENT STREET @ EDMOND		DURHAM	NC	UST
27705	1007726449	110018830899	SEVEN ELEVEN STORE 1054-11944	609 TRENT STREET @ EDMOND		DURHAM	NC	FINDS
27705	1004552075	110006672412	KENNEDY, JACQUIE - RESIDENCE	4008 TREVOR CIRCLE		DURHAM	NC	FINDS
27705	S117845988		FORMER TOWN & COUNTRY #7	3101 UNIVERSITY DRIVE		DURHAM	NC	LUST TRUST, LUST
27705	1007703325	110018599186	M AND S CAR CARE	3211 UNIVERSITY DRIVE		DURHAM	NC	FINDS
27705	S110629390		JOHNSON PROPERTY	909 VIRGIE STREET		DURHAM	NC	INST CONTROL
27705	S112338075		JOHNSON PROPERTY	909 VIRGIE STREET		DURHAM	NC	
27705	S113829325		CONNOLLY GEOTHERMAL AQUEOUS WE	916 VIRGIE ST		DURHAM	NC	UIC
27705	S115777459		MILLER GEOTHERMAL AQUEOUS WELLS	914 VIRGIL ST		DURHAM	NC	UIC
27705	S123084414		WILSON PROPERTY (BEN)	1209 VIRGINIA AVE		DURHAM	NC	
27705	1018149049	NCN000403038	VIRGINIA AVENUE UNKNOWN CONTAINER	1211 VIRGINIA AVENUE		DURHAM	NC	CERCLIS
27705	1023388372	110067038672	VIRGINIA AVENUE UNKNOWN CONTAINER	1211 VIRGINIA AVENUE		DURHAM	NC	FINDS
27705	1020073110		REGENCY CLEANERS & LAUNDROMAT	4900 PK W CRSSING STE 100	**	DURHAM	NC	EDR Historical Cleaners
27705	S119104756		WILSON PLAZA	925 WARD BOULEVARD		WILSON	NC	LUST TRUST, LUST
27705	1007713600	110018702000	THE LANDING APARTMENTS	18 WEATHERHILL ROAD		DURHAM	NC	FINDS
27705	S107998506	33088	KANOY, EDMOND PROPERTY	1316 WELCOME CIRCLE		DURHAM	NC	LUST TRUST, IMD, LUST
27705	S114020656		MEYER PROPERTY, MARY	1325 WELCOME CIRCLE		DURHAM	NC	LUST TRUST, LUST
27705	S111444764		IGOU PROPERTY (RICHARD)	1405 WELCOME CIRCLE		DURHAM	NC	LUST TRUST, LUST
27705	1007696074	110018526594	SIMONS RESIDENCE GORDON	2937 WELCOME DRIVE		DURHAM	NC	FINDS
27705	1007711691	110018682870	PEPSI-COLA BOTTLING CO OF DUR	2717 WESTERN BY-PASS		DURHAM	NC	FINDS
27705	U001186832	0-001236	PEPSI-COLA BOTTLING CO OF DURHAM	2717 WESTERN BY-PASS		DURHAM	NC	UST
27705	S123345185		TRIANGLE ECYCLING	2717 WESTERN BYPASS, SUITE 104		DURHAM	NC	
27705	S113491902		JAMIE N. & MICHAEL D. ODLE - SFR	5835 WILKINS DR		DURHAM	NC	NPDES
27705	1009666978	110025397693	ODLE, JAMIE N	5835 WILKINS DRIVE		DURHAM	NC	FINDS
27705	1004552058	110009844464	BIRCHWOOD MOBILE HOME PARK	5901 WILKINS DR		DURHAM	NC	ICIS, FINDS
27705	S113190982		RISHER GEOTHERMAL AQUEOUS WELL	5602 WILLET RD		DURHAM	NC	UIC
27705	S125088512		HOLLYWOOD CLEANERS	WILLOWDALE SHOPPING CENTER	**	DURHAM	NC	DRYCLEANERS
27705	S109034078		POPE RESIDENCE (ROBERT)	2013 WILSON ST	111, WNW, 1/2 - 1	DURHAM	NC	LUST TRUST, LUST
27705	S114020661		GILBERT PROPERTY, BENJAMIN	2125 WILSON STREET		DURHAM	NC	LUST TRUST, LUST
27705	S126415952		MFCC PROPERTIES LLC	2312 WILSON STREET		DURHAM	NC	LUST
27705	S128390023		REDEEMING DEVELOPMENT GROUP, LLC	2707 WINTON ROAD		DURHAM	NC	LUST
27705	S128647114		HELGESON PROPERTY	1119 WOODBURN ROAD		DURHAM	NC	
27705	S112223115		HAYES, ECTOR PROPERTY	2704 WOODMONT DRIVE		DURHAM	NC	LUST TRUST, INST CONTROL, LUST
27705	S118755893		PARRISH PROPERTY	2012 WOODROW STREET	X, WNW, 1/2 - 1	DURHAM	NC	INST CONTROL, LUST
27705	S112061287		HUDSON, FRANCES PROPERTY	2017 WOODROW STREET	117, WNW, 1/2 - 1	DURHAM	NC	LUST TRUST, LUST
27705	S109567425		BARTON/LIPPEN PROPERTY	2018 WOODROW STREET		DURHAM	NC	LUST TRUST, INST CONTROL, LUST
27705	S118473927		MARINKOVICH PROPERTY, JAMIE	2113 WOODROW STREET		DURHAM	NC	LUST TRUST, INST CONTROL, LUST
27705	S112168836		2316 WOODROW ST.	2316 WOODROW ST.		DURHAM	NC	
27705	S112338297		2316 WOODROW ST.	2316 WOODROW ST.		DURHAM	NC	
27705	S123084440		HOLLIMAN PROPERTY (KAREN)	2418 WRIGHTWOOD AVE		DURHAM	NC	LUST
27705	S111161444		GREG TAYLOR SFR	2501 WRIGHTWOOD AVE		DURHAM	NC	UIC
27705	S119104860		PHILLIP PROPERTY (DEREK)	2531 WRIGHTWOOD AVE		DURHAM	NC	INST CONTROL, LUST

GOVERNMENT RECORDS SEARCHED / DATA CURRENCY TRACKING

To maintain currency of the following federal and state databases, EDR contacts the appropriate governmental agency on a monthly or quarterly basis, as required.

Number of Days to Update: Provides confirmation that EDR is reporting records that have been updated within 90 days from the date the government agency made the information available to the public.

STANDARD ENVIRONMENTAL RECORDS

Lists of Federal NPL (Superfund) sites

NPL: National Priority List

National Priorities List (Superfund). The NPL is a subset of CERCLIS and identifies over 1,200 sites for priority cleanup under the Superfund Program. NPL sites may encompass relatively large areas. As such, EDR provides polygon coverage for over 1,000 NPL site boundaries produced by EPA's Environmental Photographic Interpretation Center (EPIC) and regional EPA offices.

Date of Government Version: 06/22/2023	Source: EPA
Date Data Arrived at EDR: 07/06/2023	Telephone: N/A
Date Made Active in Reports: 07/24/2023	Last EDR Contact: 10/03/2023
Number of Days to Update: 18	Next Scheduled EDR Contact: 01/08/2024
	Data Release Frequency: Quarterly

NPL Site Boundaries

Sources:

EPA's Environmental Photographic Interpretation Center (EPIC)
Telephone: 202-564-7333

EPA Region 1
Telephone 617-918-1143

EPA Region 6
Telephone: 214-655-6659

EPA Region 3
Telephone 215-814-5418

EPA Region 7
Telephone: 913-551-7247

EPA Region 4
Telephone 404-562-8033

EPA Region 8
Telephone: 303-312-6774

EPA Region 5
Telephone 312-886-6686

EPA Region 9
Telephone: 415-947-4246

EPA Region 10
Telephone 206-553-8665

Proposed NPL: Proposed National Priority List Sites

A site that has been proposed for listing on the National Priorities List through the issuance of a proposed rule in the Federal Register. EPA then accepts public comments on the site, responds to the comments, and places on the NPL those sites that continue to meet the requirements for listing.

Date of Government Version: 06/22/2023	Source: EPA
Date Data Arrived at EDR: 07/06/2023	Telephone: N/A
Date Made Active in Reports: 07/24/2023	Last EDR Contact: 10/03/2023
Number of Days to Update: 18	Next Scheduled EDR Contact: 01/08/2024
	Data Release Frequency: Quarterly

NPL LIENS: Federal Superfund Liens

Federal Superfund Liens. Under the authority granted the USEPA by CERCLA of 1980, the USEPA has the authority to file liens against real property in order to recover remedial action expenditures or when the property owner received notification of potential liability. USEPA compiles a listing of filed notices of Superfund Liens.

GOVERNMENT RECORDS SEARCHED / DATA CURRENCY TRACKING

Date of Government Version: 10/15/1991
Date Data Arrived at EDR: 02/02/1994
Date Made Active in Reports: 03/30/1994
Number of Days to Update: 56

Source: EPA
Telephone: 202-564-4267
Last EDR Contact: 08/15/2011
Next Scheduled EDR Contact: 11/28/2011
Data Release Frequency: No Update Planned

Lists of Federal Delisted NPL sites

Delisted NPL: National Priority List Deletions

The National Oil and Hazardous Substances Pollution Contingency Plan (NCP) establishes the criteria that the EPA uses to delete sites from the NPL. In accordance with 40 CFR 300.425.(e), sites may be deleted from the NPL where no further response is appropriate.

Date of Government Version: 06/22/2023
Date Data Arrived at EDR: 07/06/2023
Date Made Active in Reports: 07/24/2023
Number of Days to Update: 18

Source: EPA
Telephone: N/A
Last EDR Contact: 10/03/2023
Next Scheduled EDR Contact: 01/08/2024
Data Release Frequency: Quarterly

Lists of Federal sites subject to CERCLA removals and CERCLA orders

FEDERAL FACILITY: Federal Facility Site Information listing

A listing of National Priority List (NPL) and Base Realignment and Closure (BRAC) sites found in the Comprehensive Environmental Response, Compensation and Liability Information System (CERCLIS) Database where EPA Federal Facilities Restoration and Reuse Office is involved in cleanup activities.

Date of Government Version: 06/23/2023
Date Data Arrived at EDR: 06/23/2023
Date Made Active in Reports: 09/20/2023
Number of Days to Update: 89

Source: Environmental Protection Agency
Telephone: 703-603-8704
Last EDR Contact: 09/26/2023
Next Scheduled EDR Contact: 01/08/2024
Data Release Frequency: Varies

SEMS: Superfund Enterprise Management System

SEMS (Superfund Enterprise Management System) tracks hazardous waste sites, potentially hazardous waste sites, and remedial activities performed in support of EPA's Superfund Program across the United States. The list was formerly known as CERCLIS, renamed to SEMS by the EPA in 2015. The list contains data on potentially hazardous waste sites that have been reported to the USEPA by states, municipalities, private companies and private persons, pursuant to Section 103 of the Comprehensive Environmental Response, Compensation, and Liability Act (CERCLA). This dataset also contains sites which are either proposed to or on the National Priorities List (NPL) and the sites which are in the screening and assessment phase for possible inclusion on the NPL.

Date of Government Version: 06/22/2023
Date Data Arrived at EDR: 07/06/2023
Date Made Active in Reports: 07/24/2023
Number of Days to Update: 18

Source: EPA
Telephone: 800-424-9346
Last EDR Contact: 10/03/2023
Next Scheduled EDR Contact: 01/22/2024
Data Release Frequency: Quarterly

Lists of Federal CERCLA sites with NFRAP

SEMS-ARCHIVE: Superfund Enterprise Management System Archive

GOVERNMENT RECORDS SEARCHED / DATA CURRENCY TRACKING

SEMS-ARCHIVE (Superfund Enterprise Management System Archive) tracks sites that have no further interest under the Federal Superfund Program based on available information. The list was formerly known as the CERCLIS-NFRAP, renamed to SEMS ARCHIVE by the EPA in 2015. EPA may perform a minimal level of assessment work at a site while it is archived if site conditions change and/or new information becomes available. Archived sites have been removed and archived from the inventory of SEMS sites. Archived status indicates that, to the best of EPA's knowledge, assessment at a site has been completed and that EPA has determined no further steps will be taken to list the site on the National Priorities List (NPL), unless information indicates this decision was not appropriate or other considerations require a recommendation for listing at a later time. The decision does not necessarily mean that there is no hazard associated with a given site; it only means that, based upon available information, the location is not judged to be potential NPL site.

Date of Government Version: 06/22/2023	Source: EPA
Date Data Arrived at EDR: 07/06/2023	Telephone: 800-424-9346
Date Made Active in Reports: 07/24/2023	Last EDR Contact: 10/03/2023
Number of Days to Update: 18	Next Scheduled EDR Contact: 01/22/2024
	Data Release Frequency: Quarterly

Lists of Federal RCRA facilities undergoing Corrective Action

CORRACTS: Corrective Action Report

CORRACTS identifies hazardous waste handlers with RCRA corrective action activity.

Date of Government Version: 07/24/2023	Source: EPA
Date Data Arrived at EDR: 07/31/2023	Telephone: 800-424-9346
Date Made Active in Reports: 08/14/2023	Last EDR Contact: 09/20/2023
Number of Days to Update: 14	Next Scheduled EDR Contact: 01/01/2024
	Data Release Frequency: Quarterly

Lists of Federal RCRA TSD facilities

RCRA-TSDF: RCRA - Treatment, Storage and Disposal

RCRAInfo is EPA's comprehensive information system, providing access to data supporting the Resource Conservation and Recovery Act (RCRA) of 1976 and the Hazardous and Solid Waste Amendments (HSWA) of 1984. The database includes selective information on sites which generate, transport, store, treat and/or dispose of hazardous waste as defined by the Resource Conservation and Recovery Act (RCRA). Transporters are individuals or entities that move hazardous waste from the generator offsite to a facility that can recycle, treat, store, or dispose of the waste. TSDFs treat, store, or dispose of the waste.

Date of Government Version: 07/24/2023	Source: Environmental Protection Agency
Date Data Arrived at EDR: 07/31/2023	Telephone: (404) 562-8651
Date Made Active in Reports: 08/14/2023	Last EDR Contact: 09/20/2023
Number of Days to Update: 14	Next Scheduled EDR Contact: 01/01/2024
	Data Release Frequency: Quarterly

Lists of Federal RCRA generators

RCRA-LQG: RCRA - Large Quantity Generators

RCRAInfo is EPA's comprehensive information system, providing access to data supporting the Resource Conservation and Recovery Act (RCRA) of 1976 and the Hazardous and Solid Waste Amendments (HSWA) of 1984. The database includes selective information on sites which generate, transport, store, treat and/or dispose of hazardous waste as defined by the Resource Conservation and Recovery Act (RCRA). Large quantity generators (LQGs) generate over 1,000 kilograms (kg) of hazardous waste, or over 1 kg of acutely hazardous waste per month.

Date of Government Version: 07/24/2023	Source: Environmental Protection Agency
Date Data Arrived at EDR: 07/31/2023	Telephone: (404) 562-8651
Date Made Active in Reports: 08/14/2023	Last EDR Contact: 09/20/2023
Number of Days to Update: 14	Next Scheduled EDR Contact: 01/01/2024
	Data Release Frequency: Quarterly

GOVERNMENT RECORDS SEARCHED / DATA CURRENCY TRACKING

RCRA-SQG: RCRA - Small Quantity Generators

RCRAInfo is EPA's comprehensive information system, providing access to data supporting the Resource Conservation and Recovery Act (RCRA) of 1976 and the Hazardous and Solid Waste Amendments (HSWA) of 1984. The database includes selective information on sites which generate, transport, store, treat and/or dispose of hazardous waste as defined by the Resource Conservation and Recovery Act (RCRA). Small quantity generators (SQGs) generate between 100 kg and 1,000 kg of hazardous waste per month.

Date of Government Version: 07/24/2023	Source: Environmental Protection Agency
Date Data Arrived at EDR: 07/31/2023	Telephone: (404) 562-8651
Date Made Active in Reports: 08/14/2023	Last EDR Contact: 09/20/2023
Number of Days to Update: 14	Next Scheduled EDR Contact: 01/01/2024
	Data Release Frequency: Quarterly

RCRA-VSQG: RCRA - Very Small Quantity Generators (Formerly Conditionally Exempt Small Quantity Generators)

RCRAInfo is EPA's comprehensive information system, providing access to data supporting the Resource Conservation and Recovery Act (RCRA) of 1976 and the Hazardous and Solid Waste Amendments (HSWA) of 1984. The database includes selective information on sites which generate, transport, store, treat and/or dispose of hazardous waste as defined by the Resource Conservation and Recovery Act (RCRA). Very small quantity generators (VSQGs) generate less than 100 kg of hazardous waste, or less than 1 kg of acutely hazardous waste per month.

Date of Government Version: 07/24/2023	Source: Environmental Protection Agency
Date Data Arrived at EDR: 07/31/2023	Telephone: (404) 562-8651
Date Made Active in Reports: 08/14/2023	Last EDR Contact: 09/20/2023
Number of Days to Update: 14	Next Scheduled EDR Contact: 01/01/2024
	Data Release Frequency: Quarterly

Federal institutional controls / engineering controls registries

LUCIS: Land Use Control Information System

LUCIS contains records of land use control information pertaining to the former Navy Base Realignment and Closure properties.

Date of Government Version: 08/03/2023	Source: Department of the Navy
Date Data Arrived at EDR: 08/07/2023	Telephone: 843-820-7326
Date Made Active in Reports: 10/10/2023	Last EDR Contact: 08/02/2023
Number of Days to Update: 64	Next Scheduled EDR Contact: 11/20/2023
	Data Release Frequency: Varies

US ENG CONTROLS: Engineering Controls Sites List

A listing of sites with engineering controls in place. Engineering controls include various forms of caps, building foundations, liners, and treatment methods to create pathway elimination for regulated substances to enter environmental media or effect human health.

Date of Government Version: 05/22/2023	Source: Environmental Protection Agency
Date Data Arrived at EDR: 05/23/2023	Telephone: 703-603-0695
Date Made Active in Reports: 07/24/2023	Last EDR Contact: 08/21/2023
Number of Days to Update: 62	Next Scheduled EDR Contact: 12/04/2023
	Data Release Frequency: Varies

US INST CONTROLS: Institutional Controls Sites List

A listing of sites with institutional controls in place. Institutional controls include administrative measures, such as groundwater use restrictions, construction restrictions, property use restrictions, and post remediation care requirements intended to prevent exposure to contaminants remaining on site. Deed restrictions are generally required as part of the institutional controls.

Date of Government Version: 05/22/2023	Source: Environmental Protection Agency
Date Data Arrived at EDR: 05/23/2023	Telephone: 703-603-0695
Date Made Active in Reports: 07/24/2023	Last EDR Contact: 08/21/2023
Number of Days to Update: 62	Next Scheduled EDR Contact: 12/04/2023
	Data Release Frequency: Varies

GOVERNMENT RECORDS SEARCHED / DATA CURRENCY TRACKING

Federal ERNS list

ERNS: Emergency Response Notification System

Emergency Response Notification System. ERNS records and stores information on reported releases of oil and hazardous substances.

Date of Government Version: 06/12/2023

Date Data Arrived at EDR: 06/20/2023

Date Made Active in Reports: 08/14/2023

Number of Days to Update: 55

Source: National Response Center, United States Coast Guard

Telephone: 202-267-2180

Last EDR Contact: 09/20/2023

Next Scheduled EDR Contact: 01/01/2024

Data Release Frequency: Quarterly

Lists of state- and tribal (Superfund) equivalent sites

HSDS: Hazardous Substance Disposal Site

Locations of uncontrolled and unregulated hazardous waste sites. The file includes sites on the National Priority List as well as those on the state priority list.

Date of Government Version: 08/09/2011

Date Data Arrived at EDR: 11/08/2011

Date Made Active in Reports: 12/05/2011

Number of Days to Update: 27

Source: North Carolina Center for Geographic Information and Analysis

Telephone: 919-754-6580

Last EDR Contact: 10/11/2023

Next Scheduled EDR Contact: 01/29/2024

Data Release Frequency: No Update Planned

Lists of state- and tribal hazardous waste facilities

SHWS: Inactive Hazardous Sites Inventory

State Hazardous Waste Sites. State hazardous waste site records are the states' equivalent to CERCLIS. These sites may or may not already be listed on the federal CERCLIS list. Priority sites planned for cleanup using state funds (state equivalent of Superfund) are identified along with sites where cleanup will be paid for by potentially responsible parties. Available information varies by state.

Date of Government Version: 05/31/2023

Date Data Arrived at EDR: 06/06/2023

Date Made Active in Reports: 08/24/2023

Number of Days to Update: 79

Source: Department of Environment, Health and Natural Resources

Telephone: 919-508-8400

Last EDR Contact: 09/07/2023

Next Scheduled EDR Contact: 12/18/2023

Data Release Frequency: Quarterly

Lists of state and tribal landfills and solid waste disposal facilities

SWF/LF: List of Solid Waste Facilities

Solid Waste Facilities/Landfill Sites. SWF/LF type records typically contain an inventory of solid waste disposal facilities or landfills in a particular state. Depending on the state, these may be active or inactive facilities or open dumps that failed to meet RCRA Subtitle D Section 4004 criteria for solid waste landfills or disposal sites.

Date of Government Version: 12/15/2022

Date Data Arrived at EDR: 12/19/2022

Date Made Active in Reports: 03/15/2023

Number of Days to Update: 86

Source: Department of Environment and Natural Resources

Telephone: 919-733-0692

Last EDR Contact: 09/22/2023

Next Scheduled EDR Contact: 01/01/2024

Data Release Frequency: Varies

OLI: Old Landfill Inventory

Old landfill inventory location information. (Does not include no further action sites and other agency lead sites).

Date of Government Version: 03/22/2023

Date Data Arrived at EDR: 04/04/2023

Date Made Active in Reports: 06/21/2023

Number of Days to Update: 78

Source: Department of Environment & Natural Resources

Telephone: 919-733-4996

Last EDR Contact: 10/05/2023

Next Scheduled EDR Contact: 01/15/2024

Data Release Frequency: Varies

GOVERNMENT RECORDS SEARCHED / DATA CURRENCY TRACKING

DEBRIS: Solid Waste Active Disaster Debris Sites Listing

NCDEQ Division of Waste Management Solid Waste Section Temporary Disaster Debris Staging Site (TDDSS) Locations which are available to be activated in a disaster or emergency.. Disaster Debris Sites can only be used for temporary disaster debris storage if the site's responsible party activates the site for use by notifying the NCDEQ DWM Solid Waste Section staff during an emergency

Date of Government Version: 05/19/2023	Source: Department of Environmental Quality
Date Data Arrived at EDR: 06/09/2023	Telephone: 919-707-8247
Date Made Active in Reports: 08/31/2023	Last EDR Contact: 09/12/2023
Number of Days to Update: 83	Next Scheduled EDR Contact: 12/25/2023
	Data Release Frequency: Varies

LCID: Land-Clearing and Inert Debris (LCID) Landfill Notifications

A list all of the Land-Clearing and Inert Debris (LCID) Landfill Notification facilities (under 2 acres in size) in North Carolina.

Date of Government Version: 08/09/2022	Source: Department of Environmental Quality
Date Data Arrived at EDR: 10/03/2022	Telephone: 919-707-8248
Date Made Active in Reports: 12/16/2022	Last EDR Contact: 10/06/2023
Number of Days to Update: 74	Next Scheduled EDR Contact: 01/15/2024
	Data Release Frequency: Varies

Lists of state and tribal leaking storage tanks

LUST: Regional UST Database

This database contains information obtained from the Regional Offices. It provides a more detailed explanation of current and historic activity for individual sites, as well as what was previously found in the Incident Management Database. Sites in this database with Incident Numbers are considered LUSTs.

Date of Government Version: 07/28/2023	Source: Department of Environment and Natural Resources
Date Data Arrived at EDR: 08/01/2023	Telephone: 919-707-8200
Date Made Active in Reports: 10/10/2023	Last EDR Contact: 08/01/2023
Number of Days to Update: 70	Next Scheduled EDR Contact: 11/13/2023
	Data Release Frequency: Quarterly

LAST: Leaking Aboveground Storage Tanks

A listing of leaking aboveground storage tank site locations.

Date of Government Version: 04/28/2023	Source: Department of Environment & Natural Resources
Date Data Arrived at EDR: 05/02/2023	Telephone: 877-623-6748
Date Made Active in Reports: 07/19/2023	Last EDR Contact: 08/01/2023
Number of Days to Update: 78	Next Scheduled EDR Contact: 11/13/2023
	Data Release Frequency: Quarterly

INDIAN LUST R1: Leaking Underground Storage Tanks on Indian Land

A listing of leaking underground storage tank locations on Indian Land.

Date of Government Version: 04/20/2023	Source: EPA Region 1
Date Data Arrived at EDR: 05/09/2023	Telephone: 617-918-1313
Date Made Active in Reports: 07/14/2023	Last EDR Contact: 10/11/2023
Number of Days to Update: 66	Next Scheduled EDR Contact: 01/29/2024
	Data Release Frequency: Varies

INDIAN LUST R4: Leaking Underground Storage Tanks on Indian Land

LUSTs on Indian land in Florida, Mississippi and North Carolina.

Date of Government Version: 04/20/2023	Source: EPA Region 4
Date Data Arrived at EDR: 05/09/2023	Telephone: 404-562-8677
Date Made Active in Reports: 07/14/2023	Last EDR Contact: 10/11/2023
Number of Days to Update: 66	Next Scheduled EDR Contact: 01/29/2024
	Data Release Frequency: Varies

GOVERNMENT RECORDS SEARCHED / DATA CURRENCY TRACKING

INDIAN LUST R8: Leaking Underground Storage Tanks on Indian Land

LUSTs on Indian land in Colorado, Montana, North Dakota, South Dakota, Utah and Wyoming.

Date of Government Version: 04/19/2023	Source: EPA Region 8
Date Data Arrived at EDR: 05/09/2023	Telephone: 303-312-6271
Date Made Active in Reports: 07/14/2023	Last EDR Contact: 10/11/2023
Number of Days to Update: 66	Next Scheduled EDR Contact: 01/29/2024
	Data Release Frequency: Varies

INDIAN LUST R7: Leaking Underground Storage Tanks on Indian Land

LUSTs on Indian land in Iowa, Kansas, and Nebraska

Date of Government Version: 04/25/2023	Source: EPA Region 7
Date Data Arrived at EDR: 05/09/2023	Telephone: 913-551-7003
Date Made Active in Reports: 07/14/2023	Last EDR Contact: 10/11/2023
Number of Days to Update: 66	Next Scheduled EDR Contact: 01/29/2024
	Data Release Frequency: Varies

INDIAN LUST R9: Leaking Underground Storage Tanks on Indian Land

LUSTs on Indian land in Arizona, California, New Mexico and Nevada

Date of Government Version: 04/19/2023	Source: Environmental Protection Agency
Date Data Arrived at EDR: 05/09/2023	Telephone: 415-972-3372
Date Made Active in Reports: 07/14/2023	Last EDR Contact: 10/11/2023
Number of Days to Update: 66	Next Scheduled EDR Contact: 01/29/2024
	Data Release Frequency: Varies

INDIAN LUST R5: Leaking Underground Storage Tanks on Indian Land

Leaking underground storage tanks located on Indian Land in Michigan, Minnesota and Wisconsin.

Date of Government Version: 04/14/2023	Source: EPA, Region 5
Date Data Arrived at EDR: 05/09/2023	Telephone: 312-886-7439
Date Made Active in Reports: 07/14/2023	Last EDR Contact: 10/11/2023
Number of Days to Update: 66	Next Scheduled EDR Contact: 01/29/2024
	Data Release Frequency: Varies

INDIAN LUST R6: Leaking Underground Storage Tanks on Indian Land

LUSTs on Indian land in New Mexico and Oklahoma.

Date of Government Version: 04/26/2023	Source: EPA Region 6
Date Data Arrived at EDR: 05/09/2023	Telephone: 214-665-6597
Date Made Active in Reports: 07/14/2023	Last EDR Contact: 10/11/2023
Number of Days to Update: 66	Next Scheduled EDR Contact: 01/29/2024
	Data Release Frequency: Varies

INDIAN LUST R10: Leaking Underground Storage Tanks on Indian Land

LUSTs on Indian land in Alaska, Idaho, Oregon and Washington.

Date of Government Version: 04/20/2023	Source: EPA Region 10
Date Data Arrived at EDR: 05/09/2023	Telephone: 206-553-2857
Date Made Active in Reports: 07/14/2023	Last EDR Contact: 10/11/2023
Number of Days to Update: 66	Next Scheduled EDR Contact: 01/29/2024
	Data Release Frequency: Varies

LUST TRUST: State Trust Fund Database

This database contains information about claims against the State Trust Funds for reimbursements for expenses incurred while remediating Leaking USTs.

Date of Government Version: 06/30/2023	Source: Department of Environment and Natural Resources
Date Data Arrived at EDR: 06/30/2023	Telephone: 919-733-1315
Date Made Active in Reports: 09/19/2023	Last EDR Contact: 10/05/2023
Number of Days to Update: 81	Next Scheduled EDR Contact: 01/15/2024
	Data Release Frequency: Quarterly

GOVERNMENT RECORDS SEARCHED / DATA CURRENCY TRACKING

Lists of state and tribal registered storage tanks

FEMA UST: Underground Storage Tank Listing

A listing of all FEMA owned underground storage tanks.

Date of Government Version: 03/08/2023	Source: FEMA
Date Data Arrived at EDR: 03/09/2023	Telephone: 202-646-5797
Date Made Active in Reports: 05/30/2023	Last EDR Contact: 10/10/2023
Number of Days to Update: 82	Next Scheduled EDR Contact: 01/15/2024
	Data Release Frequency: Varies

UST: Petroleum Underground Storage Tank Database

Registered Underground Storage Tanks. UST's are regulated under Subtitle I of the Resource Conservation and Recovery Act (RCRA) and must be registered with the state department responsible for administering the UST program. Available information varies by state program.

Date of Government Version: 04/21/2023	Source: Department of Environment and Natural Resources
Date Data Arrived at EDR: 04/27/2023	Telephone: 919-733-1308
Date Made Active in Reports: 07/18/2023	Last EDR Contact: 08/01/2023
Number of Days to Update: 82	Next Scheduled EDR Contact: 11/13/2023
	Data Release Frequency: Quarterly

AST: AST Database

Facilities with aboveground storage tanks that have a capacity greater than 21,000 gallons.

Date of Government Version: 03/10/2023	Source: Department of Environment and Natural Resources
Date Data Arrived at EDR: 03/10/2023	Telephone: 919-715-6183
Date Made Active in Reports: 05/25/2023	Last EDR Contact: 09/07/2023
Number of Days to Update: 76	Next Scheduled EDR Contact: 12/25/2023
	Data Release Frequency: Semi-Annually

INDIAN UST R5: Underground Storage Tanks on Indian Land

The Indian Underground Storage Tank (UST) database provides information about underground storage tanks on Indian land in EPA Region 5 (Michigan, Minnesota and Wisconsin and Tribal Nations).

Date of Government Version: 04/14/2023	Source: EPA Region 5
Date Data Arrived at EDR: 05/09/2023	Telephone: 312-886-6136
Date Made Active in Reports: 07/14/2023	Last EDR Contact: 10/11/2023
Number of Days to Update: 66	Next Scheduled EDR Contact: 01/29/2024
	Data Release Frequency: Varies

INDIAN UST R6: Underground Storage Tanks on Indian Land

The Indian Underground Storage Tank (UST) database provides information about underground storage tanks on Indian land in EPA Region 6 (Louisiana, Arkansas, Oklahoma, New Mexico, Texas and 65 Tribes).

Date of Government Version: 04/26/2023	Source: EPA Region 6
Date Data Arrived at EDR: 05/09/2023	Telephone: 214-665-7591
Date Made Active in Reports: 07/14/2023	Last EDR Contact: 10/11/2023
Number of Days to Update: 66	Next Scheduled EDR Contact: 01/29/2024
	Data Release Frequency: Varies

INDIAN UST R1: Underground Storage Tanks on Indian Land

The Indian Underground Storage Tank (UST) database provides information about underground storage tanks on Indian land in EPA Region 1 (Connecticut, Maine, Massachusetts, New Hampshire, Rhode Island, Vermont and ten Tribal Nations).

Date of Government Version: 04/20/2023	Source: EPA, Region 1
Date Data Arrived at EDR: 05/09/2023	Telephone: 617-918-1313
Date Made Active in Reports: 07/14/2023	Last EDR Contact: 10/11/2023
Number of Days to Update: 66	Next Scheduled EDR Contact: 01/29/2024
	Data Release Frequency: Varies

GOVERNMENT RECORDS SEARCHED / DATA CURRENCY TRACKING

INDIAN UST R7: Underground Storage Tanks on Indian Land

The Indian Underground Storage Tank (UST) database provides information about underground storage tanks on Indian land in EPA Region 7 (Iowa, Kansas, Missouri, Nebraska, and 9 Tribal Nations).

Date of Government Version: 04/25/2023	Source: EPA Region 7
Date Data Arrived at EDR: 05/09/2023	Telephone: 913-551-7003
Date Made Active in Reports: 07/14/2023	Last EDR Contact: 10/11/2023
Number of Days to Update: 66	Next Scheduled EDR Contact: 01/29/2024
	Data Release Frequency: Varies

INDIAN UST R8: Underground Storage Tanks on Indian Land

The Indian Underground Storage Tank (UST) database provides information about underground storage tanks on Indian land in EPA Region 8 (Colorado, Montana, North Dakota, South Dakota, Utah, Wyoming and 27 Tribal Nations).

Date of Government Version: 04/20/2023	Source: EPA Region 8
Date Data Arrived at EDR: 05/09/2023	Telephone: 303-312-6137
Date Made Active in Reports: 07/14/2023	Last EDR Contact: 10/11/2023
Number of Days to Update: 66	Next Scheduled EDR Contact: 01/29/2024
	Data Release Frequency: Varies

INDIAN UST R9: Underground Storage Tanks on Indian Land

The Indian Underground Storage Tank (UST) database provides information about underground storage tanks on Indian land in EPA Region 9 (Arizona, California, Hawaii, Nevada, the Pacific Islands, and Tribal Nations).

Date of Government Version: 04/19/2023	Source: EPA Region 9
Date Data Arrived at EDR: 05/09/2023	Telephone: 415-972-3368
Date Made Active in Reports: 07/14/2023	Last EDR Contact: 10/11/2023
Number of Days to Update: 66	Next Scheduled EDR Contact: 01/29/2024
	Data Release Frequency: Varies

INDIAN UST R4: Underground Storage Tanks on Indian Land

The Indian Underground Storage Tank (UST) database provides information about underground storage tanks on Indian land in EPA Region 4 (Alabama, Florida, Georgia, Kentucky, Mississippi, North Carolina, South Carolina, Tennessee and Tribal Nations)

Date of Government Version: 04/20/2023	Source: EPA Region 4
Date Data Arrived at EDR: 05/09/2023	Telephone: 404-562-9424
Date Made Active in Reports: 07/14/2023	Last EDR Contact: 10/11/2023
Number of Days to Update: 66	Next Scheduled EDR Contact: 01/29/2024
	Data Release Frequency: Varies

INDIAN UST R10: Underground Storage Tanks on Indian Land

The Indian Underground Storage Tank (UST) database provides information about underground storage tanks on Indian land in EPA Region 10 (Alaska, Idaho, Oregon, Washington, and Tribal Nations).

Date of Government Version: 04/20/2023	Source: EPA Region 10
Date Data Arrived at EDR: 05/09/2023	Telephone: 206-553-2857
Date Made Active in Reports: 07/14/2023	Last EDR Contact: 10/11/2023
Number of Days to Update: 66	Next Scheduled EDR Contact: 01/29/2024
	Data Release Frequency: Varies

State and tribal institutional control / engineering control registries

INST CONTROL: No Further Action Sites With Land Use Restrictions Monitoring

A land use restricted site is a property where there are limits or requirements on future use of the property due to varying levels of cleanup possible, practical, or necessary at the site.

Date of Government Version: 03/03/2023	Source: Department of Environmental Quality
Date Data Arrived at EDR: 06/06/2023	Telephone: 919-508-8400
Date Made Active in Reports: 08/24/2023	Last EDR Contact: 09/07/2023
Number of Days to Update: 79	Next Scheduled EDR Contact: 12/18/2023
	Data Release Frequency: Quarterly

GOVERNMENT RECORDS SEARCHED / DATA CURRENCY TRACKING

Lists of state and tribal voluntary cleanup sites

VCP: Responsible Party Voluntary Action Sites
Responsible Party Voluntary Action site locations.

Date of Government Version: 05/31/2023	Source: Department of Environment and Natural Resources
Date Data Arrived at EDR: 06/06/2023	Telephone: 919-508-8400
Date Made Active in Reports: 08/24/2023	Last EDR Contact: 09/07/2023
Number of Days to Update: 79	Next Scheduled EDR Contact: 12/18/2023
	Data Release Frequency: Quarterly

INDIAN VCP R7: Voluntary Cleanup Priority Listing
A listing of voluntary cleanup priority sites located on Indian Land located in Region 7.

Date of Government Version: 03/20/2008	Source: EPA, Region 7
Date Data Arrived at EDR: 04/22/2008	Telephone: 913-551-7365
Date Made Active in Reports: 05/19/2008	Last EDR Contact: 07/08/2021
Number of Days to Update: 27	Next Scheduled EDR Contact: 07/20/2009
	Data Release Frequency: Varies

INDIAN VCP R1: Voluntary Cleanup Priority Listing
A listing of voluntary cleanup priority sites located on Indian Land located in Region 1.

Date of Government Version: 07/27/2015	Source: EPA, Region 1
Date Data Arrived at EDR: 09/29/2015	Telephone: 617-918-1102
Date Made Active in Reports: 02/18/2016	Last EDR Contact: 09/12/2023
Number of Days to Update: 142	Next Scheduled EDR Contact: 01/01/2024
	Data Release Frequency: Varies

Lists of state and tribal brownfield sites

BROWNFIELDS: Brownfields Projects Inventory
A brownfield site is an abandoned, idled, or underused property where the threat of environmental contamination has hindered its redevelopment. All of the sites in the inventory are working toward a brownfield agreement for cleanup and liability control.

Date of Government Version: 06/01/2023	Source: Department of Environment and Natural Resources
Date Data Arrived at EDR: 06/23/2023	Telephone: 919-733-4996
Date Made Active in Reports: 09/13/2023	Last EDR Contact: 09/26/2023
Number of Days to Update: 82	Next Scheduled EDR Contact: 01/08/2024
	Data Release Frequency: Quarterly

ADDITIONAL ENVIRONMENTAL RECORDS

Local Brownfield lists

US BROWNFIELDS: A Listing of Brownfields Sites
Brownfields are real property, the expansion, redevelopment, or reuse of which may be complicated by the presence or potential presence of a hazardous substance, pollutant, or contaminant. Cleaning up and reinvesting in these properties takes development pressures off of undeveloped, open land, and both improves and protects the environment. Assessment, Cleanup and Redevelopment Exchange System (ACRES) stores information reported by EPA Brownfields grant recipients on brownfields properties assessed or cleaned up with grant funding as well as information on Targeted Brownfields Assessments performed by EPA Regions. A listing of ACRES Brownfield sites is obtained from Cleanups in My Community. Cleanups in My Community provides information on Brownfields properties for which information is reported back to EPA, as well as areas served by Brownfields grant programs.

Date of Government Version: 04/06/2023	Source: Environmental Protection Agency
Date Data Arrived at EDR: 04/13/2023	Telephone: 202-566-2777
Date Made Active in Reports: 04/19/2023	Last EDR Contact: 08/30/2023
Number of Days to Update: 6	Next Scheduled EDR Contact: 12/25/2023
	Data Release Frequency: Semi-Annually

GOVERNMENT RECORDS SEARCHED / DATA CURRENCY TRACKING

Local Lists of Landfill / Solid Waste Disposal Sites

HIST LF: Solid Waste Facility Listing

A listing of solid waste facilities.

Date of Government Version: 11/06/2006
Date Data Arrived at EDR: 02/13/2007
Date Made Active in Reports: 03/02/2007
Number of Days to Update: 17

Source: Department of Environment & Natural Resources
Telephone: 919-733-0692
Last EDR Contact: 01/19/2009
Next Scheduled EDR Contact: N/A
Data Release Frequency: No Update Planned

SWRCY: Recycling Center Listing

A listing of recycling center locations.

Date of Government Version: 01/31/2022
Date Data Arrived at EDR: 02/02/2022
Date Made Active in Reports: 04/29/2022
Number of Days to Update: 86

Source: Department of Environment & Natural Resources
Telephone: 919-707-8137
Last EDR Contact: 07/19/2023
Next Scheduled EDR Contact: 11/06/2023
Data Release Frequency: Varies

INDIAN ODI: Report on the Status of Open Dumps on Indian Lands

Location of open dumps on Indian land.

Date of Government Version: 12/31/1998
Date Data Arrived at EDR: 12/03/2007
Date Made Active in Reports: 01/24/2008
Number of Days to Update: 52

Source: Environmental Protection Agency
Telephone: 703-308-8245
Last EDR Contact: 07/19/2023
Next Scheduled EDR Contact: 11/06/2023
Data Release Frequency: Varies

DEBRIS REGION 9: Torres Martinez Reservation Illegal Dump Site Locations

A listing of illegal dump sites location on the Torres Martinez Indian Reservation located in eastern Riverside County and northern Imperial County, California.

Date of Government Version: 01/12/2009
Date Data Arrived at EDR: 05/07/2009
Date Made Active in Reports: 09/21/2009
Number of Days to Update: 137

Source: EPA, Region 9
Telephone: 415-947-4219
Last EDR Contact: 10/10/2023
Next Scheduled EDR Contact: 01/29/2024
Data Release Frequency: No Update Planned

ODI: Open Dump Inventory

An open dump is defined as a disposal facility that does not comply with one or more of the Part 257 or Part 258 Subtitle D Criteria.

Date of Government Version: 06/30/1985
Date Data Arrived at EDR: 08/09/2004
Date Made Active in Reports: 09/17/2004
Number of Days to Update: 39

Source: Environmental Protection Agency
Telephone: 800-424-9346
Last EDR Contact: 06/09/2004
Next Scheduled EDR Contact: N/A
Data Release Frequency: No Update Planned

IHS OPEN DUMPS: Open Dumps on Indian Land

A listing of all open dumps located on Indian Land in the United States.

Date of Government Version: 04/01/2014
Date Data Arrived at EDR: 08/06/2014
Date Made Active in Reports: 01/29/2015
Number of Days to Update: 176

Source: Department of Health & Human Services, Indian Health Service
Telephone: 301-443-1452
Last EDR Contact: 07/27/2023
Next Scheduled EDR Contact: 11/13/2023
Data Release Frequency: Varies

Local Lists of Hazardous waste / Contaminated Sites

GOVERNMENT RECORDS SEARCHED / DATA CURRENCY TRACKING

US HIST CDL: National Clandestine Laboratory Register

A listing of clandestine drug lab locations that have been removed from the DEAs National Clandestine Laboratory Register.

Date of Government Version: 05/22/2023
Date Data Arrived at EDR: 05/23/2023
Date Made Active in Reports: 07/10/2023
Number of Days to Update: 48

Source: Drug Enforcement Administration
Telephone: 202-307-1000
Last EDR Contact: 08/21/2023
Next Scheduled EDR Contact: 12/04/2023
Data Release Frequency: No Update Planned

US CDL: Clandestine Drug Labs

A listing of clandestine drug lab locations. The U.S. Department of Justice ("the Department") provides this web site as a public service. It contains addresses of some locations where law enforcement agencies reported they found chemicals or other items that indicated the presence of either clandestine drug laboratories or dumpsites. In most cases, the source of the entries is not the Department, and the Department has not verified the entry and does not guarantee its accuracy. Members of the public must verify the accuracy of all entries by, for example, contacting local law enforcement and local health departments.

Date of Government Version: 05/22/2023
Date Data Arrived at EDR: 05/23/2023
Date Made Active in Reports: 07/10/2023
Number of Days to Update: 48

Source: Drug Enforcement Administration
Telephone: 202-307-1000
Last EDR Contact: 08/21/2023
Next Scheduled EDR Contact: 12/04/2023
Data Release Frequency: Quarterly

Local Land Records

LIENS 2: CERCLA Lien Information

A Federal CERCLA ('Superfund') lien can exist by operation of law at any site or property at which EPA has spent Superfund monies. These monies are spent to investigate and address releases and threatened releases of contamination. CERCLIS provides information as to the identity of these sites and properties.

Date of Government Version: 06/22/2023
Date Data Arrived at EDR: 07/06/2023
Date Made Active in Reports: 07/24/2023
Number of Days to Update: 18

Source: Environmental Protection Agency
Telephone: 202-564-6023
Last EDR Contact: 10/03/2023
Next Scheduled EDR Contact: 01/08/2024
Data Release Frequency: Semi-Annually

Records of Emergency Release Reports

HMIRS: Hazardous Materials Information Reporting System

Hazardous Materials Incident Report System. HMIRS contains hazardous material spill incidents reported to DOT.

Date of Government Version: 06/19/2023
Date Data Arrived at EDR: 06/23/2023
Date Made Active in Reports: 09/20/2023
Number of Days to Update: 89

Source: U.S. Department of Transportation
Telephone: 202-366-4555
Last EDR Contact: 09/20/2023
Next Scheduled EDR Contact: 01/01/2024
Data Release Frequency: Quarterly

SPILLS: Spills Incident Listing

A listing spills, hazardous material releases, sanitary sewer overflows, wastewater treatment plant bypasses and upsets, citizen complaints, and any other environmental emergency calls reported to the agency.

Date of Government Version: 03/21/2023
Date Data Arrived at EDR: 05/11/2023
Date Made Active in Reports: 08/07/2023
Number of Days to Update: 88

Source: Department of Environment & Natural Resources
Telephone: 919-807-6308
Last EDR Contact: 09/13/2023
Next Scheduled EDR Contact: 12/18/2023
Data Release Frequency: Quarterly

IMD: Incident Management Database

Groundwater and/or soil contamination incidents

GOVERNMENT RECORDS SEARCHED / DATA CURRENCY TRACKING

Date of Government Version: 04/28/2023
Date Data Arrived at EDR: 05/02/2023
Date Made Active in Reports: 07/19/2023
Number of Days to Update: 78

Source: Department of Environment and Natural Resources
Telephone: 877-623-6748
Last EDR Contact: 08/01/2023
Next Scheduled EDR Contact: 11/13/2023
Data Release Frequency: No Update Planned

SPILLS 90: SPILLS90 data from FirstSearch

Spills 90 includes those spill and release records available exclusively from FirstSearch databases. Typically, they may include chemical, oil and/or hazardous substance spills recorded after 1990. Duplicate records that are already included in EDR incident and release records are not included in Spills 90.

Date of Government Version: 09/27/2012
Date Data Arrived at EDR: 01/03/2013
Date Made Active in Reports: 03/06/2013
Number of Days to Update: 62

Source: FirstSearch
Telephone: N/A
Last EDR Contact: 01/03/2013
Next Scheduled EDR Contact: N/A
Data Release Frequency: No Update Planned

SPILLS 80: SPILLS80 data from FirstSearch

Spills 80 includes those spill and release records available from FirstSearch databases prior to 1990. Typically, they may include chemical, oil and/or hazardous substance spills recorded before 1990. Duplicate records that are already included in EDR incident and release records are not included in Spills 80.

Date of Government Version: 06/14/2001
Date Data Arrived at EDR: 01/03/2013
Date Made Active in Reports: 03/06/2013
Number of Days to Update: 62

Source: FirstSearch
Telephone: N/A
Last EDR Contact: 01/03/2013
Next Scheduled EDR Contact: N/A
Data Release Frequency: No Update Planned

Other Ascertainable Records

RCRA NonGen / NLR: RCRA - Non Generators / No Longer Regulated

RCRAInfo is EPA's comprehensive information system, providing access to data supporting the Resource Conservation and Recovery Act (RCRA) of 1976 and the Hazardous and Solid Waste Amendments (HSWA) of 1984. The database includes selective information on sites which generate, transport, store, treat and/or dispose of hazardous waste as defined by the Resource Conservation and Recovery Act (RCRA). Non-Generators do not presently generate hazardous waste.

Date of Government Version: 07/24/2023
Date Data Arrived at EDR: 07/31/2023
Date Made Active in Reports: 08/14/2023
Number of Days to Update: 14

Source: Environmental Protection Agency
Telephone: (404) 562-8651
Last EDR Contact: 09/20/2023
Next Scheduled EDR Contact: 01/01/2024
Data Release Frequency: Quarterly

FUDS: Formerly Used Defense Sites

The listing includes locations of Formerly Used Defense Sites properties where the US Army Corps of Engineers is actively working or will take necessary cleanup actions.

Date of Government Version: 08/07/2023
Date Data Arrived at EDR: 08/15/2023
Date Made Active in Reports: 10/10/2023
Number of Days to Update: 56

Source: U.S. Army Corps of Engineers
Telephone: 202-528-4285
Last EDR Contact: 08/15/2023
Next Scheduled EDR Contact: 11/27/2023
Data Release Frequency: Varies

DOD: Department of Defense Sites

This data set consists of federally owned or administered lands, administered by the Department of Defense, that have any area equal to or greater than 640 acres of the United States, Puerto Rico, and the U.S. Virgin Islands.

Date of Government Version: 06/07/2021
Date Data Arrived at EDR: 07/13/2021
Date Made Active in Reports: 03/09/2022
Number of Days to Update: 239

Source: USGS
Telephone: 888-275-8747
Last EDR Contact: 10/09/2023
Next Scheduled EDR Contact: 01/22/2024
Data Release Frequency: Varies

GOVERNMENT RECORDS SEARCHED / DATA CURRENCY TRACKING

FEDLAND: Federal and Indian Lands

Federally and Indian administrated lands of the United States. Lands included are administrated by: Army Corps of Engineers, Bureau of Reclamation, National Wild and Scenic River, National Wildlife Refuge, Public Domain Land, Wilderness, Wilderness Study Area, Wildlife Management Area, Bureau of Indian Affairs, Bureau of Land Management, Department of Justice, Forest Service, Fish and Wildlife Service, National Park Service.

Date of Government Version: 04/02/2018	Source: U.S. Geological Survey
Date Data Arrived at EDR: 04/11/2018	Telephone: 888-275-8747
Date Made Active in Reports: 11/06/2019	Last EDR Contact: 10/04/2023
Number of Days to Update: 574	Next Scheduled EDR Contact: 01/15/2024
	Data Release Frequency: N/A

SCRD DRYCLEANERS: State Coalition for Remediation of Drycleaners Listing

The State Coalition for Remediation of Drycleaners was established in 1998, with support from the U.S. EPA Office of Superfund Remediation and Technology Innovation. It is comprised of representatives of states with established drycleaner remediation programs. Currently the member states are Alabama, Connecticut, Florida, Illinois, Kansas, Minnesota, Missouri, North Carolina, Oregon, South Carolina, Tennessee, Texas, and Wisconsin.

Date of Government Version: 07/30/2021	Source: Environmental Protection Agency
Date Data Arrived at EDR: 02/03/2023	Telephone: 615-532-8599
Date Made Active in Reports: 02/10/2023	Last EDR Contact: 08/01/2023
Number of Days to Update: 7	Next Scheduled EDR Contact: 11/20/2023
	Data Release Frequency: Varies

US FIN ASSUR: Financial Assurance Information

All owners and operators of facilities that treat, store, or dispose of hazardous waste are required to provide proof that they will have sufficient funds to pay for the clean up, closure, and post-closure care of their facilities.

Date of Government Version: 06/19/2023	Source: Environmental Protection Agency
Date Data Arrived at EDR: 06/20/2023	Telephone: 202-566-1917
Date Made Active in Reports: 08/14/2023	Last EDR Contact: 09/20/2023
Number of Days to Update: 55	Next Scheduled EDR Contact: 01/01/2024
	Data Release Frequency: Quarterly

EPA WATCH LIST: EPA WATCH LIST

EPA maintains a "Watch List" to facilitate dialogue between EPA, state and local environmental agencies on enforcement matters relating to facilities with alleged violations identified as either significant or high priority. Being on the Watch List does not mean that the facility has actually violated the law only that an investigation by EPA or a state or local environmental agency has led those organizations to allege that an unproven violation has in fact occurred. Being on the Watch List does not represent a higher level of concern regarding the alleged violations that were detected, but instead indicates cases requiring additional dialogue between EPA, state and local agencies - primarily because of the length of time the alleged violation has gone unaddressed or unresolved.

Date of Government Version: 08/30/2013	Source: Environmental Protection Agency
Date Data Arrived at EDR: 03/21/2014	Telephone: 617-520-3000
Date Made Active in Reports: 06/17/2014	Last EDR Contact: 07/31/2023
Number of Days to Update: 88	Next Scheduled EDR Contact: 11/13/2023
	Data Release Frequency: Quarterly

2020 COR ACTION: 2020 Corrective Action Program List

The EPA has set ambitious goals for the RCRA Corrective Action program by creating the 2020 Corrective Action Universe. This RCRA cleanup baseline includes facilities expected to need corrective action. The 2020 universe contains a wide variety of sites. Some properties are heavily contaminated while others were contaminated but have since been cleaned up. Still others have not been fully investigated yet, and may require little or no remediation. Inclusion in the 2020 Universe does not necessarily imply failure on the part of a facility to meet its RCRA obligations.

Date of Government Version: 09/30/2017	Source: Environmental Protection Agency
Date Data Arrived at EDR: 05/08/2018	Telephone: 703-308-4044
Date Made Active in Reports: 07/20/2018	Last EDR Contact: 08/03/2023
Number of Days to Update: 73	Next Scheduled EDR Contact: 11/13/2023
	Data Release Frequency: Varies

GOVERNMENT RECORDS SEARCHED / DATA CURRENCY TRACKING

TSCA: Toxic Substances Control Act

Toxic Substances Control Act. TSCA identifies manufacturers and importers of chemical substances included on the TSCA Chemical Substance Inventory list. It includes data on the production volume of these substances by plant site.

Date of Government Version: 12/31/2020	Source: EPA
Date Data Arrived at EDR: 06/14/2022	Telephone: 202-260-5521
Date Made Active in Reports: 03/24/2023	Last EDR Contact: 09/15/2023
Number of Days to Update: 283	Next Scheduled EDR Contact: 12/25/2023
	Data Release Frequency: Every 4 Years

TRIS: Toxic Chemical Release Inventory System

Toxic Release Inventory System. TRIS identifies facilities which release toxic chemicals to the air, water and land in reportable quantities under SARA Title III Section 313.

Date of Government Version: 12/31/2021	Source: EPA
Date Data Arrived at EDR: 02/16/2023	Telephone: 202-566-0250
Date Made Active in Reports: 05/02/2023	Last EDR Contact: 08/18/2023
Number of Days to Update: 75	Next Scheduled EDR Contact: 11/27/2023
	Data Release Frequency: Annually

SSTS: Section 7 Tracking Systems

Section 7 of the Federal Insecticide, Fungicide and Rodenticide Act, as amended (92 Stat. 829) requires all registered pesticide-producing establishments to submit a report to the Environmental Protection Agency by March 1st each year. Each establishment must report the types and amounts of pesticides, active ingredients and devices being produced, and those having been produced and sold or distributed in the past year.

Date of Government Version: 07/17/2023	Source: EPA
Date Data Arrived at EDR: 07/18/2023	Telephone: 202-564-4203
Date Made Active in Reports: 10/10/2023	Last EDR Contact: 07/18/2023
Number of Days to Update: 84	Next Scheduled EDR Contact: 10/30/2023
	Data Release Frequency: Annually

ROD: Records Of Decision

Record of Decision. ROD documents mandate a permanent remedy at an NPL (Superfund) site containing technical and health information to aid in the cleanup.

Date of Government Version: 06/22/2023	Source: EPA
Date Data Arrived at EDR: 07/06/2023	Telephone: 703-416-0223
Date Made Active in Reports: 07/24/2023	Last EDR Contact: 10/03/2023
Number of Days to Update: 18	Next Scheduled EDR Contact: 12/11/2023
	Data Release Frequency: Annually

RMP: Risk Management Plans

GOVERNMENT RECORDS SEARCHED / DATA CURRENCY TRACKING

When Congress passed the Clean Air Act Amendments of 1990, it required EPA to publish regulations and guidance for chemical accident prevention at facilities using extremely hazardous substances. The Risk Management Program Rule (RMP Rule) was written to implement Section 112(r) of these amendments. The rule, which built upon existing industry codes and standards, requires companies of all sizes that use certain flammable and toxic substances to develop a Risk Management Program, which includes a(n): Hazard assessment that details the potential effects of an accidental release, an accident history of the last five years, and an evaluation of worst-case and alternative accidental releases; Prevention program that includes safety precautions and maintenance, monitoring, and employee training measures; and Emergency response program that spells out emergency health care, employee training measures and procedures for informing the public and response agencies (e.g the fire department) should an accident occur.

Date of Government Version: 05/09/2023	Source: Environmental Protection Agency
Date Data Arrived at EDR: 06/29/2023	Telephone: 202-564-8600
Date Made Active in Reports: 09/25/2023	Last EDR Contact: 09/26/2023
Number of Days to Update: 88	Next Scheduled EDR Contact: 01/29/2024
	Data Release Frequency: Varies

RAATS: RCRA Administrative Action Tracking System

RCRA Administration Action Tracking System. RAATS contains records based on enforcement actions issued under RCRA pertaining to major violators and includes administrative and civil actions brought by the EPA. For administration actions after September 30, 1995, data entry in the RAATS database was discontinued. EPA will retain a copy of the database for historical records. It was necessary to terminate RAATS because a decrease in agency resources made it impossible to continue to update the information contained in the database.

Date of Government Version: 04/17/1995	Source: EPA
Date Data Arrived at EDR: 07/03/1995	Telephone: 202-564-4104
Date Made Active in Reports: 08/07/1995	Last EDR Contact: 06/02/2008
Number of Days to Update: 35	Next Scheduled EDR Contact: 09/01/2008
	Data Release Frequency: No Update Planned

PRP: Potentially Responsible Parties

A listing of verified Potentially Responsible Parties

Date of Government Version: 06/22/2023	Source: EPA
Date Data Arrived at EDR: 07/06/2023	Telephone: 202-564-6023
Date Made Active in Reports: 07/24/2023	Last EDR Contact: 10/03/2023
Number of Days to Update: 18	Next Scheduled EDR Contact: 11/13/2023
	Data Release Frequency: Quarterly

PADS: PCB Activity Database System

PCB Activity Database. PADS Identifies generators, transporters, commercial storers and/or brokers and disposers of PCB's who are required to notify the EPA of such activities.

Date of Government Version: 03/20/2023	Source: EPA
Date Data Arrived at EDR: 04/04/2023	Telephone: 202-566-0500
Date Made Active in Reports: 06/09/2023	Last EDR Contact: 10/06/2023
Number of Days to Update: 66	Next Scheduled EDR Contact: 01/15/2024
	Data Release Frequency: Annually

ICIS: Integrated Compliance Information System

The Integrated Compliance Information System (ICIS) supports the information needs of the national enforcement and compliance program as well as the unique needs of the National Pollutant Discharge Elimination System (NPDES) program.

Date of Government Version: 11/18/2016	Source: Environmental Protection Agency
Date Data Arrived at EDR: 11/23/2016	Telephone: 202-564-2501
Date Made Active in Reports: 02/10/2017	Last EDR Contact: 09/27/2023
Number of Days to Update: 79	Next Scheduled EDR Contact: 01/15/2024
	Data Release Frequency: Quarterly

GOVERNMENT RECORDS SEARCHED / DATA CURRENCY TRACKING

FTTS: FIFRA/ TSCA Tracking System - FIFRA (Federal Insecticide, Fungicide, & Rodenticide Act)/TSCA (Toxic Substances Control Act)
FTTS tracks administrative cases and pesticide enforcement actions and compliance activities related to FIFRA, TSCA and EPCRA (Emergency Planning and Community Right-to-Know Act). To maintain currency, EDR contacts the Agency on a quarterly basis.

Date of Government Version: 04/09/2009	Source: EPA/Office of Prevention, Pesticides and Toxic Substances
Date Data Arrived at EDR: 04/16/2009	Telephone: 202-566-1667
Date Made Active in Reports: 05/11/2009	Last EDR Contact: 08/18/2017
Number of Days to Update: 25	Next Scheduled EDR Contact: 12/04/2017
	Data Release Frequency: No Update Planned

FTTS INSP: FIFRA/ TSCA Tracking System - FIFRA (Federal Insecticide, Fungicide, & Rodenticide Act)/TSCA (Toxic Substances Control Act)
A listing of FIFRA/TSCA Tracking System (FTTS) inspections and enforcements.

Date of Government Version: 04/09/2009	Source: EPA
Date Data Arrived at EDR: 04/16/2009	Telephone: 202-566-1667
Date Made Active in Reports: 05/11/2009	Last EDR Contact: 08/18/2017
Number of Days to Update: 25	Next Scheduled EDR Contact: 12/04/2017
	Data Release Frequency: No Update Planned

MLTS: Material Licensing Tracking System

MLTS is maintained by the Nuclear Regulatory Commission and contains a list of approximately 8,100 sites which possess or use radioactive materials and which are subject to NRC licensing requirements. To maintain currency, EDR contacts the Agency on a quarterly basis.

Date of Government Version: 07/20/2023	Source: Nuclear Regulatory Commission
Date Data Arrived at EDR: 09/01/2023	Telephone: 301-415-0717
Date Made Active in Reports: 09/20/2023	Last EDR Contact: 10/10/2023
Number of Days to Update: 19	Next Scheduled EDR Contact: 01/29/2024
	Data Release Frequency: Quarterly

COAL ASH DOE: Steam-Electric Plant Operation Data

A listing of power plants that store ash in surface ponds.

Date of Government Version: 12/31/2021	Source: Department of Energy
Date Data Arrived at EDR: 04/14/2023	Telephone: 202-586-8719
Date Made Active in Reports: 07/10/2023	Last EDR Contact: 09/01/2023
Number of Days to Update: 87	Next Scheduled EDR Contact: 12/11/2023
	Data Release Frequency: Varies

COAL ASH EPA: Coal Combustion Residues Surface Impoundments List

A listing of coal combustion residues surface impoundments with high hazard potential ratings.

Date of Government Version: 01/12/2017	Source: Environmental Protection Agency
Date Data Arrived at EDR: 03/05/2019	Telephone: N/A
Date Made Active in Reports: 11/11/2019	Last EDR Contact: 08/28/2023
Number of Days to Update: 251	Next Scheduled EDR Contact: 12/11/2023
	Data Release Frequency: Varies

PCB TRANSFORMER: PCB Transformer Registration Database

The database of PCB transformer registrations that includes all PCB registration submittals.

Date of Government Version: 09/13/2019	Source: Environmental Protection Agency
Date Data Arrived at EDR: 11/06/2019	Telephone: 202-566-0517
Date Made Active in Reports: 02/10/2020	Last EDR Contact: 08/03/2023
Number of Days to Update: 96	Next Scheduled EDR Contact: 11/13/2023
	Data Release Frequency: Varies

RADINFO: Radiation Information Database

The Radiation Information Database (RADINFO) contains information about facilities that are regulated by U.S. Environmental Protection Agency (EPA) regulations for radiation and radioactivity.

GOVERNMENT RECORDS SEARCHED / DATA CURRENCY TRACKING

Date of Government Version: 07/01/2019
Date Data Arrived at EDR: 07/01/2019
Date Made Active in Reports: 09/23/2019
Number of Days to Update: 84

Source: Environmental Protection Agency
Telephone: 202-343-9775
Last EDR Contact: 09/22/2023
Next Scheduled EDR Contact: 01/08/2024
Data Release Frequency: Quarterly

HIST FTTS: FIFRA/TSCA Tracking System Administrative Case Listing

A complete administrative case listing from the FIFRA/TSCA Tracking System (FTTS) for all ten EPA regions. The information was obtained from the National Compliance Database (NCDB). NCDB supports the implementation of FIFRA (Federal Insecticide, Fungicide, and Rodenticide Act) and TSCA (Toxic Substances Control Act). Some EPA regions are now closing out records. Because of that, and the fact that some EPA regions are not providing EPA Headquarters with updated records, it was decided to create a HIST FTTS database. It included records that may not be included in the newer FTTS database updates. This database is no longer updated.

Date of Government Version: 10/19/2006
Date Data Arrived at EDR: 03/01/2007
Date Made Active in Reports: 04/10/2007
Number of Days to Update: 40

Source: Environmental Protection Agency
Telephone: 202-564-2501
Last EDR Contact: 12/17/2007
Next Scheduled EDR Contact: 03/17/2008
Data Release Frequency: No Update Planned

HIST FTTS INSP: FIFRA/TSCA Tracking System Inspection & Enforcement Case Listing

A complete inspection and enforcement case listing from the FIFRA/TSCA Tracking System (FTTS) for all ten EPA regions. The information was obtained from the National Compliance Database (NCDB). NCDB supports the implementation of FIFRA (Federal Insecticide, Fungicide, and Rodenticide Act) and TSCA (Toxic Substances Control Act). Some EPA regions are now closing out records. Because of that, and the fact that some EPA regions are not providing EPA Headquarters with updated records, it was decided to create a HIST FTTS database. It included records that may not be included in the newer FTTS database updates. This database is no longer updated.

Date of Government Version: 10/19/2006
Date Data Arrived at EDR: 03/01/2007
Date Made Active in Reports: 04/10/2007
Number of Days to Update: 40

Source: Environmental Protection Agency
Telephone: 202-564-2501
Last EDR Contact: 12/17/2008
Next Scheduled EDR Contact: 03/17/2008
Data Release Frequency: No Update Planned

DOT OPS: Incident and Accident Data

Department of Transportation, Office of Pipeline Safety Incident and Accident data.

Date of Government Version: 01/02/2020
Date Data Arrived at EDR: 01/28/2020
Date Made Active in Reports: 04/17/2020
Number of Days to Update: 80

Source: Department of Transportation, Office of Pipeline Safety
Telephone: 202-366-4595
Last EDR Contact: 10/04/2023
Next Scheduled EDR Contact: 11/06/2023
Data Release Frequency: Quarterly

CONSENT: Superfund (CERCLA) Consent Decrees

Major legal settlements that establish responsibility and standards for cleanup at NPL (Superfund) sites. Released periodically by United States District Courts after settlement by parties to litigation matters.

Date of Government Version: 06/30/2023
Date Data Arrived at EDR: 07/19/2023
Date Made Active in Reports: 10/10/2023
Number of Days to Update: 83

Source: Department of Justice, Consent Decree Library
Telephone: Varies
Last EDR Contact: 10/03/2023
Next Scheduled EDR Contact: 01/15/2024
Data Release Frequency: Varies

BRS: Biennial Reporting System

The Biennial Reporting System is a national system administered by the EPA that collects data on the generation and management of hazardous waste. BRS captures detailed data from two groups: Large Quantity Generators (LQG) and Treatment, Storage, and Disposal Facilities.

Date of Government Version: 12/31/2021
Date Data Arrived at EDR: 03/09/2023
Date Made Active in Reports: 03/20/2023
Number of Days to Update: 11

Source: EPA/NTIS
Telephone: 800-424-9346
Last EDR Contact: 09/20/2023
Next Scheduled EDR Contact: 01/01/2024
Data Release Frequency: Biennially

GOVERNMENT RECORDS SEARCHED / DATA CURRENCY TRACKING

INDIAN RESERV: Indian Reservations

This map layer portrays Indian administered lands of the United States that have any area equal to or greater than 640 acres.

Date of Government Version: 12/31/2014	Source: USGS
Date Data Arrived at EDR: 07/14/2015	Telephone: 202-208-3710
Date Made Active in Reports: 01/10/2017	Last EDR Contact: 10/02/2023
Number of Days to Update: 546	Next Scheduled EDR Contact: 01/15/2024
	Data Release Frequency: Semi-Annually

FUSRAP: Formerly Utilized Sites Remedial Action Program

DOE established the Formerly Utilized Sites Remedial Action Program (FUSRAP) in 1974 to remediate sites where radioactive contamination remained from Manhattan Project and early U.S. Atomic Energy Commission (AEC) operations.

Date of Government Version: 03/03/2023	Source: Department of Energy
Date Data Arrived at EDR: 03/03/2023	Telephone: 202-586-3559
Date Made Active in Reports: 06/09/2023	Last EDR Contact: 07/26/2023
Number of Days to Update: 98	Next Scheduled EDR Contact: 11/13/2023
	Data Release Frequency: Varies

UMTRA: Uranium Mill Tailings Sites

Uranium ore was mined by private companies for federal government use in national defense programs. When the mills shut down, large piles of the sand-like material (mill tailings) remain after uranium has been extracted from the ore. Levels of human exposure to radioactive materials from the piles are low; however, in some cases tailings were used as construction materials before the potential health hazards of the tailings were recognized.

Date of Government Version: 08/30/2019	Source: Department of Energy
Date Data Arrived at EDR: 11/15/2019	Telephone: 505-845-0011
Date Made Active in Reports: 01/28/2020	Last EDR Contact: 08/10/2023
Number of Days to Update: 74	Next Scheduled EDR Contact: 11/27/2023
	Data Release Frequency: Varies

LEAD SMELTER 1: Lead Smelter Sites

A listing of former lead smelter site locations.

Date of Government Version: 06/22/2023	Source: Environmental Protection Agency
Date Data Arrived at EDR: 07/06/2023	Telephone: 703-603-8787
Date Made Active in Reports: 07/24/2023	Last EDR Contact: 10/03/2023
Number of Days to Update: 18	Next Scheduled EDR Contact: 01/08/2024
	Data Release Frequency: Varies

LEAD SMELTER 2: Lead Smelter Sites

A list of several hundred sites in the U.S. where secondary lead smelting was done from 1931 and 1964. These sites may pose a threat to public health through ingestion or inhalation of contaminated soil or dust

Date of Government Version: 04/05/2001	Source: American Journal of Public Health
Date Data Arrived at EDR: 10/27/2010	Telephone: 703-305-6451
Date Made Active in Reports: 12/02/2010	Last EDR Contact: 12/02/2009
Number of Days to Update: 36	Next Scheduled EDR Contact: N/A
	Data Release Frequency: No Update Planned

US AIRS (AFS): Aerometric Information Retrieval System Facility Subsystem (AFS)

The database is a sub-system of Aerometric Information Retrieval System (AIRS). AFS contains compliance data on air pollution point sources regulated by the U.S. EPA and/or state and local air regulatory agencies. This information comes from source reports by various stationary sources of air pollution, such as electric power plants, steel mills, factories, and universities, and provides information about the air pollutants they produce. Action, air program, air program pollutant, and general level plant data. It is used to track emissions and compliance data from industrial plants.

GOVERNMENT RECORDS SEARCHED / DATA CURRENCY TRACKING

Date of Government Version: 10/12/2016
Date Data Arrived at EDR: 10/26/2016
Date Made Active in Reports: 02/03/2017
Number of Days to Update: 100

Source: EPA
Telephone: 202-564-2496
Last EDR Contact: 09/26/2017
Next Scheduled EDR Contact: 01/08/2018
Data Release Frequency: Annually

US AIRS MINOR: Air Facility System Data A listing of minor source facilities.

Date of Government Version: 10/12/2016
Date Data Arrived at EDR: 10/26/2016
Date Made Active in Reports: 02/03/2017
Number of Days to Update: 100

Source: EPA
Telephone: 202-564-2496
Last EDR Contact: 09/26/2017
Next Scheduled EDR Contact: 01/08/2018
Data Release Frequency: Annually

US MINES: Mines Master Index File

Contains all mine identification numbers issued for mines active or opened since 1971. The data also includes violation information.

Date of Government Version: 05/01/2023
Date Data Arrived at EDR: 05/24/2023
Date Made Active in Reports: 07/24/2023
Number of Days to Update: 61

Source: Department of Labor, Mine Safety and Health Administration
Telephone: 303-231-5959
Last EDR Contact: 08/22/2023
Next Scheduled EDR Contact: 12/04/2023
Data Release Frequency: Semi-Annually

MINES VIOLATIONS: MSHA Violation Assessment Data

Mines violation and assessment information. Department of Labor, Mine Safety & Health Administration.

Date of Government Version: 07/05/2023
Date Data Arrived at EDR: 07/05/2023
Date Made Active in Reports: 09/25/2023
Number of Days to Update: 82

Source: DOL, Mine Safety & Health Admi
Telephone: 202-693-9424
Last EDR Contact: 10/04/2023
Next Scheduled EDR Contact: 11/20/2023
Data Release Frequency: Quarterly

US MINES 2: Ferrous and Nonferrous Metal Mines Database Listing

This map layer includes ferrous (ferrous metal mines are facilities that extract ferrous metals, such as iron ore or molybdenum) and nonferrous (Nonferrous metal mines are facilities that extract nonferrous metals, such as gold, silver, copper, zinc, and lead) metal mines in the United States.

Date of Government Version: 01/07/2022
Date Data Arrived at EDR: 02/24/2023
Date Made Active in Reports: 05/17/2023
Number of Days to Update: 82

Source: USGS
Telephone: 703-648-7709
Last EDR Contact: 08/24/2023
Next Scheduled EDR Contact: 12/04/2023
Data Release Frequency: Varies

US MINES 3: Active Mines & Mineral Plants Database Listing

Active Mines and Mineral Processing Plant operations for commodities monitored by the Minerals Information Team of the USGS.

Date of Government Version: 04/14/2011
Date Data Arrived at EDR: 06/08/2011
Date Made Active in Reports: 09/13/2011
Number of Days to Update: 97

Source: USGS
Telephone: 703-648-7709
Last EDR Contact: 08/24/2023
Next Scheduled EDR Contact: 12/04/2023
Data Release Frequency: Varies

ABANDONED MINES: Abandoned Mines

An inventory of land and water impacted by past mining (primarily coal mining) is maintained by OSMRE to provide information needed to implement the Surface Mining Control and Reclamation Act of 1977 (SMCRA). The inventory contains information on the location, type, and extent of AML impacts, as well as, information on the cost associated with the reclamation of those problems. The inventory is based upon field surveys by State, Tribal, and OSMRE program officials. It is dynamic to the extent that it is modified as new problems are identified and existing problems are reclaimed.

GOVERNMENT RECORDS SEARCHED / DATA CURRENCY TRACKING

Date of Government Version: 06/13/2023
Date Data Arrived at EDR: 06/14/2023
Date Made Active in Reports: 08/14/2023
Number of Days to Update: 61

Source: Department of Interior
Telephone: 202-208-2609
Last EDR Contact: 09/12/2023
Next Scheduled EDR Contact: 12/18/2023
Data Release Frequency: Quarterly

MINES MRDS: Mineral Resources Data System Mineral Resources Data System

Date of Government Version: 08/23/2022
Date Data Arrived at EDR: 11/22/2022
Date Made Active in Reports: 02/28/2023
Number of Days to Update: 98

Source: USGS
Telephone: 703-648-6533
Last EDR Contact: 08/24/2023
Next Scheduled EDR Contact: 12/04/2023
Data Release Frequency: Varies

FINDS: Facility Index System/Facility Registry System

Facility Index System. FINDS contains both facility information and 'pointers' to other sources that contain more detail. EDR includes the following FINDS databases in this report: PCS (Permit Compliance System), AIRS (Aerometric Information Retrieval System), DOCKET (Enforcement Docket used to manage and track information on civil judicial enforcement cases for all environmental statutes), FURS (Federal Underground Injection Control), C-DOCKET (Criminal Docket System used to track criminal enforcement actions for all environmental statutes), FFIS (Federal Facilities Information System), STATE (State Environmental Laws and Statutes), and PADS (PCB Activity Data System).

Date of Government Version: 05/04/2023
Date Data Arrived at EDR: 05/25/2023
Date Made Active in Reports: 07/24/2023
Number of Days to Update: 60

Source: EPA
Telephone: (404) 562-9900
Last EDR Contact: 09/28/2023
Next Scheduled EDR Contact: 12/11/2023
Data Release Frequency: Quarterly

ECHO: Enforcement & Compliance History Information

ECHO provides integrated compliance and enforcement information for about 800,000 regulated facilities nationwide.

Date of Government Version: 06/24/2023
Date Data Arrived at EDR: 06/29/2023
Date Made Active in Reports: 09/25/2023
Number of Days to Update: 88

Source: Environmental Protection Agency
Telephone: 202-564-2280
Last EDR Contact: 10/03/2023
Next Scheduled EDR Contact: 01/15/2024
Data Release Frequency: Quarterly

UXO: Unexploded Ordnance Sites

A listing of unexploded ordnance site locations

Date of Government Version: 11/09/2021
Date Data Arrived at EDR: 10/20/2022
Date Made Active in Reports: 01/10/2023
Number of Days to Update: 82

Source: Department of Defense
Telephone: 703-704-1564
Last EDR Contact: 09/13/2023
Next Scheduled EDR Contact: 01/22/2024
Data Release Frequency: Varies

DOCKET HWC: Hazardous Waste Compliance Docket Listing

A complete list of the Federal Agency Hazardous Waste Compliance Docket Facilities.

Date of Government Version: 05/06/2021
Date Data Arrived at EDR: 05/21/2021
Date Made Active in Reports: 08/11/2021
Number of Days to Update: 82

Source: Environmental Protection Agency
Telephone: 202-564-0527
Last EDR Contact: 08/15/2023
Next Scheduled EDR Contact: 12/04/2023
Data Release Frequency: Varies

FUELS PROGRAM: EPA Fuels Program Registered Listing

This listing includes facilities that are registered under the Part 80 (Code of Federal Regulations) EPA Fuels Programs. All companies now are required to submit new and updated registrations.

GOVERNMENT RECORDS SEARCHED / DATA CURRENCY TRACKING

Date of Government Version: 05/15/2023
Date Data Arrived at EDR: 05/17/2023
Date Made Active in Reports: 07/10/2023
Number of Days to Update: 54

Source: EPA
Telephone: 800-385-6164
Last EDR Contact: 08/15/2023
Next Scheduled EDR Contact: 11/27/2023
Data Release Frequency: Quarterly

PFAS NPL: Superfund Sites with PFAS Detections Information

EPA's Office of Land and Emergency Management and EPA Regional Offices maintain data describing what is known about site investigations, contamination, and remedial actions under the Comprehensive Environmental Response, Compensation, and Liability Act (CERCLA) where PFAS is present in the environment.

Date of Government Version: 07/05/2023
Date Data Arrived at EDR: 07/05/2023
Date Made Active in Reports: 10/02/2023
Number of Days to Update: 89

Source: Environmental Protection Agency
Telephone: 703-603-8895
Last EDR Contact: 10/03/2023
Next Scheduled EDR Contact: 01/15/2024
Data Release Frequency: Varies

PFAS FEDERAL SITES: Federal Sites PFAS Information

Several federal entities, such as the federal Superfund program, Department of Defense, National Aeronautics and Space Administration, Department of Transportation, and Department of Energy provided information for sites with known or suspected detections at federal facilities.

Date of Government Version: 07/05/2023
Date Data Arrived at EDR: 07/05/2023
Date Made Active in Reports: 10/02/2023
Number of Days to Update: 89

Source: Environmental Protection Agency
Telephone: 202-272-0167
Last EDR Contact: 10/03/2023
Next Scheduled EDR Contact: 01/15/2024
Data Release Frequency: Varies

PFAS TRIS: List of PFAS Added to the TRI

Section 7321 of the National Defense Authorization Act for Fiscal Year 2020 (NDAA) immediately added certain per- and polyfluoroalkyl substances (PFAS) to the list of chemicals covered by the Toxics Release Inventory (TRI) under Section 313 of the Emergency Planning and Community Right-to-Know Act (EPCRA) and provided a framework for additional PFAS to be added to TRI on an annual basis.

Date of Government Version: 07/05/2023
Date Data Arrived at EDR: 07/05/2023
Date Made Active in Reports: 10/02/2023
Number of Days to Update: 89

Source: Environmental Protection Agency
Telephone: 202-566-0250
Last EDR Contact: 10/03/2023
Next Scheduled EDR Contact: 01/15/2024
Data Release Frequency: Varies

PFAS TSCA: PFAS Manufacture and Imports Information

EPA issued the Chemical Data Reporting (CDR) Rule under the Toxic Substances Control Act (TSCA) and requires chemical manufacturers and facilities that manufacture or import chemical substances to report data to EPA. EPA publishes non-confidential business information (non-CBI) and includes descriptive information about each site, corporate parent, production volume, other manufacturing information, and processing and use information.

Date of Government Version: 07/05/2023
Date Data Arrived at EDR: 07/05/2023
Date Made Active in Reports: 10/02/2023
Number of Days to Update: 89

Source: Environmental Protection Agency
Telephone: 202-272-0167
Last EDR Contact: 10/03/2023
Next Scheduled EDR Contact: 01/15/2024
Data Release Frequency: Varies

PFAS RCRA MANIFEST: PFAS Transfers Identified In the RCRA Database Listing

To work around the lack of PFAS waste codes in the RCRA database, EPA developed the PFAS Transfers dataset by mining e-Manifest records containing at least one of these common PFAS keywords: PFAS, PFOA, PFOS, PERFL, AFFF, GENX, GEN-X (plus the VT waste codes). These keywords were searched for in the following text fields: Manifest handling instructions (MANIFEST_HANDLING_INSTR), Non-hazardous waste description (NON_HAZ_WASTE_DESCRIPTION), DOT printed information (DOT_PRINTED_INFORMATION), Waste line handling instructions (WASTE_LINE_HANDLING_INSTR), Waste residue comments (WASTE_RESIDUE_COMMENTS).

GOVERNMENT RECORDS SEARCHED / DATA CURRENCY TRACKING

Date of Government Version: 07/05/2023
Date Data Arrived at EDR: 07/05/2023
Date Made Active in Reports: 10/02/2023
Number of Days to Update: 89

Source: Environmental Protection Agency
Telephone: 202-272-0167
Last EDR Contact: 10/03/2023
Next Scheduled EDR Contact: 01/15/2024
Data Release Frequency: Varies

PFAS ATSDR: PFAS Contamination Site Location Listing

PFAS contamination site locations from the Department of Health & Human Services, Center for Disease Control & Prevention. ATSDR is involved at a number of PFAS-related sites, either directly or through assisting state and federal partners. As of now, most sites are related to drinking water contamination connected with PFAS production facilities or fire training areas where aqueous film-forming firefighting foam (AFFF) was regularly used.

Date of Government Version: 06/24/2020
Date Data Arrived at EDR: 03/17/2021
Date Made Active in Reports: 11/08/2022
Number of Days to Update: 601

Source: Department of Health & Human Services
Telephone: 202-741-5770
Last EDR Contact: 07/19/2023
Next Scheduled EDR Contact: 11/06/2023
Data Release Frequency: Varies

PFAS WQP: Ambient Environmental Sampling for PFAS

The Water Quality Portal (WQP) is a part of a modernized repository storing ambient sampling data for all environmental media and tissue samples. A wide range of federal, state, tribal and local governments, academic and non-governmental organizations and individuals submit project details and sampling results to this public repository. The information is commonly used for research and assessments of environmental quality.

Date of Government Version: 09/23/2023
Date Data Arrived at EDR: 10/03/2023
Date Made Active in Reports: 10/10/2023
Number of Days to Update: 7

Source: Environmental Protection Agency
Telephone: 202-272-0167
Last EDR Contact: 10/03/2023
Next Scheduled EDR Contact: 01/15/2024
Data Release Frequency: Varies

PFAS NPDES: Clean Water Act Discharge Monitoring Information

Any discharger of pollutants to waters of the United States from a point source must have a National Pollutant Discharge Elimination System (NPDES) permit. The process for obtaining limits involves the regulated entity (permittee) disclosing releases in a NPDES permit application and the permitting authority (typically the state but sometimes EPA) deciding whether to require monitoring or monitoring with limits. Caveats and Limitations: Less than half of states have required PFAS monitoring for at least one of their permittees and fewer states have established PFAS effluent limits for permittees. New rulemakings have been initiated that may increase the number of facilities monitoring for PFAS in the future.

Date of Government Version: 07/05/2023
Date Data Arrived at EDR: 07/05/2023
Date Made Active in Reports: 10/02/2023
Number of Days to Update: 89

Source: Environmental Protection Agency
Telephone: 202-272-0167
Last EDR Contact: 10/03/2023
Next Scheduled EDR Contact: 01/15/2024
Data Release Frequency: Varies

PFAS ECHO: Facilities in Industries that May Be Handling PFAS Listing

Regulators and the public have expressed interest in knowing which regulated entities may be using PFAS. EPA has developed a dataset from various sources that show which industries may be handling PFAS. Approximately 120,000 facilities subject to federal environmental programs have operated or currently operate in industry sectors with processes that may involve handling and/or release of PFAS.

Date of Government Version: 07/05/2023
Date Data Arrived at EDR: 07/05/2023
Date Made Active in Reports: 09/25/2023
Number of Days to Update: 82

Source: Environmental Protection Agency
Telephone: 202-272-0167
Last EDR Contact: 10/03/2023
Next Scheduled EDR Contact: 01/15/2024
Data Release Frequency: Varies

PFAS ECHO FIRE TRAINING: Facilities in Industries that May Be Handling PFAS Listing

A list of fire training sites was added to the Industry Sectors dataset using a keyword search on the permitted facility's name to identify sites where fire-fighting foam may have been used in training exercises. Additionally, you may view an example spreadsheet of the subset of fire training facility data, as well as the keywords used in selecting or deselecting a facility for the subset. as well as the keywords used in selecting or deselecting a facility for the subset. These keywords were tested to maximize accuracy in selecting facilities that may use fire-fighting foam in training exercises, however, due to the lack of a required reporting field in the data systems for designating fire training sites, this methodology may not identify all fire training sites or may potentially misidentify them.

GOVERNMENT RECORDS SEARCHED / DATA CURRENCY TRACKING

Date of Government Version: 07/05/2023
Date Data Arrived at EDR: 07/05/2023
Date Made Active in Reports: 09/25/2023
Number of Days to Update: 82

Source: Environmental Protection Agency
Telephone: 202-272-0167
Last EDR Contact: 10/03/2023
Next Scheduled EDR Contact: 01/15/2024
Data Release Frequency: Varies

PFAS PART 139 AIRPORT: All Certified Part 139 Airports PFAS Information Listing

Since July 1, 2006, all certified part 139 airports are required to have fire-fighting foam onsite that meet military specifications (MIL-F-24385) (14 CFR 139.317). To date, these military specification fire-fighting foams are fluorinated and have been historically used for training and extinguishing. The 2018 FAA Reauthorization Act has a provision stating that no later than October 2021, FAA shall not require the use of fluorinated AFFF. This provision does not prohibit the use of fluorinated AFFF at Part 139 civilian airports; it only prohibits FAA from mandating its use. The Federal Aviation Administration's document AC 150/5210-6D - Aircraft Fire Extinguishing Agents provides guidance on Aircraft Fire Extinguishing Agents, which includes Aqueous Film Forming Foam (AFFF).

Date of Government Version: 07/05/2023
Date Data Arrived at EDR: 07/05/2023
Date Made Active in Reports: 09/25/2023
Number of Days to Update: 82

Source: Environmental Protection Agency
Telephone: 202-272-0167
Last EDR Contact: 10/03/2023
Next Scheduled EDR Contact: 01/15/2024
Data Release Frequency: Varies

AQUEOUS FOAM NRC: Aqueous Foam Related Incidents Listing

The National Response Center (NRC) serves as an emergency call center that fields initial reports for pollution and railroad incidents and forwards that information to appropriate federal/state agencies for response. The spreadsheets posted to the NRC website contain initial incident data that has not been validated or investigated by a federal/state response agency. Response center calls from 1990 to the most recent complete calendar year where there was indication of Aqueous Film Forming Foam (AFFF) usage are included in this dataset. NRC calls may reference AFFF usage in the ?Material Involved? or ?Incident Description? fields.

Date of Government Version: 07/05/2023
Date Data Arrived at EDR: 07/06/2023
Date Made Active in Reports: 09/25/2023
Number of Days to Update: 81

Source: Environmental Protection Agency
Telephone: 202-267-2675
Last EDR Contact: 10/03/2023
Next Scheduled EDR Contact: 01/15/2024
Data Release Frequency: Varies

PCS: Permit Compliance System

PCS is a computerized management information system that contains data on National Pollutant Discharge Elimination System (NPDES) permit holding facilities. PCS tracks the permit, compliance, and enforcement status of NPDES facilities.

Date of Government Version: 07/14/2011
Date Data Arrived at EDR: 08/05/2011
Date Made Active in Reports: 09/29/2011
Number of Days to Update: 55

Source: EPA, Office of Water
Telephone: 202-564-2496
Last EDR Contact: 09/28/2023
Next Scheduled EDR Contact: 01/15/2024
Data Release Frequency: No Update Planned

PCS ENF: Enforcement data

No description is available for this data

Date of Government Version: 12/31/2014
Date Data Arrived at EDR: 02/05/2015
Date Made Active in Reports: 03/06/2015
Number of Days to Update: 29

Source: EPA
Telephone: 202-564-2497
Last EDR Contact: 09/28/2023
Next Scheduled EDR Contact: 01/15/2024
Data Release Frequency: Varies

BIOSOLIDS: ICIS-NPDES Biosolids Facility Data

The data reflects compliance information about facilities in the biosolids program.

Date of Government Version: 07/16/2023
Date Data Arrived at EDR: 07/18/2023
Date Made Active in Reports: 08/28/2023
Number of Days to Update: 41

Source: Environmental Protection Agency
Telephone: 202-564-4700
Last EDR Contact: 10/03/2023
Next Scheduled EDR Contact: 10/30/2023
Data Release Frequency: Varies

GOVERNMENT RECORDS SEARCHED / DATA CURRENCY TRACKING

PFAS: PFAS Contamination Site Listing List of PFAS facilities

Date of Government Version: 05/18/2022
Date Data Arrived at EDR: 05/18/2022
Date Made Active in Reports: 08/08/2022
Number of Days to Update: 82

Source: Department of Environmental Quality
Telephone: 919-707-8233
Last EDR Contact: 07/26/2023
Next Scheduled EDR Contact: 11/13/2023
Data Release Frequency: Varies

AIRS: Air Quality Permit Listing A listing of facilities with air quality permits.

Date of Government Version: 06/02/2023
Date Data Arrived at EDR: 06/02/2023
Date Made Active in Reports: 08/24/2023
Number of Days to Update: 83

Source: Department of Environmental Quality
Telephone: 919-707-8726
Last EDR Contact: 09/07/2023
Next Scheduled EDR Contact: 12/18/2023
Data Release Frequency: Varies

ASBESTOS: Asbestos Permits & Notifications Information Asbestos notification sites

Date of Government Version: 01/31/2023
Date Data Arrived at EDR: 02/15/2023
Date Made Active in Reports: 05/09/2023
Number of Days to Update: 83

Source: Department of Health & Human Services
Telephone: 919-707-5973
Last EDR Contact: 10/11/2023
Next Scheduled EDR Contact: 01/29/2024
Data Release Frequency: Varies

CCB: Coal Ash Structural Fills (CCB) Listing

These are not permitted Coal Ash landfills A list all of the now closed Coal Ash Structural Fills (CCB) in North Carolina, in point data form. The purpose is to provide the public and other government entities a visual overview of coal ash structural fills throughout the state and increase public awareness of their current locations.

Date of Government Version: 05/10/2021
Date Data Arrived at EDR: 07/02/2021
Date Made Active in Reports: 09/27/2021
Number of Days to Update: 87

Source: Department of Environmental Quality
Telephone: 919-707-8248
Last EDR Contact: 10/06/2023
Next Scheduled EDR Contact: 01/15/2024
Data Release Frequency: Varies

COAL ASH: Coal Ash Disposal Sites

A listing of coal combustion products distribution permits issued by the Division for the treatment, storage, transportation, use and disposal of coal combustion products.

Date of Government Version: 12/15/2022
Date Data Arrived at EDR: 12/19/2022
Date Made Active in Reports: 03/15/2023
Number of Days to Update: 86

Source: Department of Environment & Natural Resources
Telephone: 919-807-6359
Last EDR Contact: 09/22/2023
Next Scheduled EDR Contact: 01/01/2024
Data Release Frequency: Varies

DRYCLEANERS: Drycleaning Sites

Potential and known drycleaning sites, active and abandoned, that the Drycleaning Solvent Cleanup Program has knowledge of and entered into this database.

Date of Government Version: 09/08/2023
Date Data Arrived at EDR: 09/12/2023
Date Made Active in Reports: 09/25/2023
Number of Days to Update: 13

Source: Department of Environment & Natural Resources
Telephone: 919-508-8400
Last EDR Contact: 09/12/2023
Next Scheduled EDR Contact: 12/25/2023
Data Release Frequency: Varies

Financial Assurance 1: Financial Assurance Information Listing

A listing of financial assurance information for underground storage tank facilities. Financial assurance is intended to ensure that resources are available to pay for the cost of closure, post-closure care, and corrective measures if the owner or operator of a regulated facility is unable or unwilling to pay.

GOVERNMENT RECORDS SEARCHED / DATA CURRENCY TRACKING

Date of Government Version: 04/21/2023
Date Data Arrived at EDR: 04/27/2023
Date Made Active in Reports: 07/18/2023
Number of Days to Update: 82

Source: Department of Environment & Natural Resources
Telephone: 919-733-1322
Last EDR Contact: 08/01/2023
Next Scheduled EDR Contact: 11/13/2023
Data Release Frequency: Quarterly

Financial Assurance 2: Financial Assurance Information Listing

Information for solid waste facilities. Financial assurance is intended to ensure that resources are available to pay for the cost of closure, post-closure care, and corrective measures if the owner or operator of a regulated facility is unable or unwilling to pay.

Date of Government Version: 10/02/2012
Date Data Arrived at EDR: 10/03/2012
Date Made Active in Reports: 10/26/2012
Number of Days to Update: 23

Source: Department of Environmental & Natural Resources
Telephone: 919-508-8496
Last EDR Contact: 09/13/2023
Next Scheduled EDR Contact: 01/01/2024
Data Release Frequency: Varies

Financial Assurance 3: Financial Assurance Information Hazardous waste financial assurance information.

Date of Government Version: 09/28/2023
Date Data Arrived at EDR: 09/28/2023
Date Made Active in Reports: 10/02/2023
Number of Days to Update: 4

Source: Department of Environment & Natural Resources
Telephone: 919-707-8222
Last EDR Contact: 09/27/2023
Next Scheduled EDR Contact: 12/18/2023
Data Release Frequency: Varies

NPDES: NPDES Facility Location Listing

General information regarding NPDES(National Pollutant Discharge Elimination System) permits.

Date of Government Version: 07/06/2023
Date Data Arrived at EDR: 07/25/2023
Date Made Active in Reports: 09/26/2023
Number of Days to Update: 63

Source: Department of Environment & Natural Resources
Telephone: 919-733-7015
Last EDR Contact: 07/25/2023
Next Scheduled EDR Contact: 11/06/2023
Data Release Frequency: Varies

PCSRP: Petroleum-Contaminated Soil Remediation Permits

To treat petroleum-contaminated soil in order to protect North Carolina's environment and the health of the citizens of North Carolina.

Date of Government Version: 08/18/2022
Date Data Arrived at EDR: 10/03/2022
Date Made Active in Reports: 12/16/2022
Number of Days to Update: 74

Source: Department of Environmental Quality
Telephone: 919-707-8248
Last EDR Contact: 10/06/2023
Next Scheduled EDR Contact: 01/15/2024
Data Release Frequency: Varies

SEPT HAULERS: Permitted Septage Haulers Listing

This list of all active and permitted Septage Land Application Site (SLAS) and Septage Detention and Treatment Facility (SDTF) sites in North Carolina. The purpose of this map is to provide the public and government entities a visual overview of the businesses that manage septage and septage facilities throughout the state.

Date of Government Version: 01/17/2023
Date Data Arrived at EDR: 01/18/2023
Date Made Active in Reports: 04/06/2023
Number of Days to Update: 78

Source: Department of Environmental Quality
Telephone: 919-707-8248
Last EDR Contact: 10/06/2023
Next Scheduled EDR Contact: 01/15/2024
Data Release Frequency: Varies

UIC: Underground Injection Wells Listing

A listing of underground injection wells locations.

GOVERNMENT RECORDS SEARCHED / DATA CURRENCY TRACKING

Date of Government Version: 02/09/2023
Date Data Arrived at EDR: 05/30/2023
Date Made Active in Reports: 08/21/2023
Number of Days to Update: 83

Source: Department of Environment & Natural Resources
Telephone: 919-807-6412
Last EDR Contact: 09/01/2023
Next Scheduled EDR Contact: 12/11/2023
Data Release Frequency: Quarterly

AOP: Animal Operation Permits Listing

This listing includes animal operations that are required to be permitted by the state.

Date of Government Version: 04/01/2020
Date Data Arrived at EDR: 05/26/2020
Date Made Active in Reports: 05/27/2020
Number of Days to Update: 1

Source: Department of Environmental Quality
Telephone: 919-707-9129
Last EDR Contact: 08/23/2023
Next Scheduled EDR Contact: 12/18/2023
Data Release Frequency: Varies

EDR HIGH RISK HISTORICAL RECORDS

EDR Exclusive Records

EDR MGP: EDR Proprietary Manufactured Gas Plants

The EDR Proprietary Manufactured Gas Plant Database includes records of coal gas plants (manufactured gas plants) compiled by EDR's researchers. Manufactured gas sites were used in the United States from the 1800's to 1950's to produce a gas that could be distributed and used as fuel. These plants used whale oil, rosin, coal, or a mixture of coal, oil, and water that also produced a significant amount of waste. Many of the byproducts of the gas production, such as coal tar (oily waste containing volatile and non-volatile chemicals), sludges, oils and other compounds are potentially hazardous to human health and the environment. The byproduct from this process was frequently disposed of directly at the plant site and can remain or spread slowly, serving as a continuous source of soil and groundwater contamination.

Date of Government Version: N/A
Date Data Arrived at EDR: N/A
Date Made Active in Reports: N/A
Number of Days to Update: N/A

Source: EDR, Inc.
Telephone: N/A
Last EDR Contact: N/A
Next Scheduled EDR Contact: N/A
Data Release Frequency: No Update Planned

EDR Hist Auto: EDR Exclusive Historical Auto Stations

EDR has searched selected national collections of business directories and has collected listings of potential gas station/filling station/service station sites that were available to EDR researchers. EDR's review was limited to those categories of sources that might, in EDR's opinion, include gas station/filling station/service station establishments. The categories reviewed included, but were not limited to gas, gas station, gasoline station, filling station, auto, automobile repair, auto service station, service station, etc. This database falls within a category of information EDR classifies as "High Risk Historical Records", or HRHR. EDR's HRHR effort presents unique and sometimes proprietary data about past sites and operations that typically create environmental concerns, but may not show up in current government records searches.

Date of Government Version: N/A
Date Data Arrived at EDR: N/A
Date Made Active in Reports: N/A
Number of Days to Update: N/A

Source: EDR, Inc.
Telephone: N/A
Last EDR Contact: N/A
Next Scheduled EDR Contact: N/A
Data Release Frequency: Varies

EDR Hist Cleaner: EDR Exclusive Historical Cleaners

EDR has searched selected national collections of business directories and has collected listings of potential dry cleaner sites that were available to EDR researchers. EDR's review was limited to those categories of sources that might, in EDR's opinion, include dry cleaning establishments. The categories reviewed included, but were not limited to dry cleaners, cleaners, laundry, laundromat, cleaning/laundry, wash & dry etc. This database falls within a category of information EDR classifies as "High Risk Historical Records", or HRHR. EDR's HRHR effort presents unique and sometimes proprietary data about past sites and operations that typically create environmental concerns, but may not show up in current government records searches.

GOVERNMENT RECORDS SEARCHED / DATA CURRENCY TRACKING

Date of Government Version: N/A
Date Data Arrived at EDR: N/A
Date Made Active in Reports: N/A
Number of Days to Update: N/A

Source: EDR, Inc.
Telephone: N/A
Last EDR Contact: N/A
Next Scheduled EDR Contact: N/A
Data Release Frequency: Varies

EDR RECOVERED GOVERNMENT ARCHIVES

Exclusive Recovered Govt. Archives

RGA HWS: Recovered Government Archive State Hazardous Waste Facilities List

The EDR Recovered Government Archive State Hazardous Waste database provides a list of SHWS incidents derived from historical databases and includes many records that no longer appear in current government lists. Compiled from Records formerly available from the Department of Environment, Health and Natural Resources in North Carolina.

Date of Government Version: N/A
Date Data Arrived at EDR: 07/01/2013
Date Made Active in Reports: 12/24/2013
Number of Days to Update: 176

Source: Department of Environment, Health and Natural Resources
Telephone: N/A
Last EDR Contact: 06/01/2012
Next Scheduled EDR Contact: N/A
Data Release Frequency: Varies

RGA LF: Recovered Government Archive Solid Waste Facilities List

The EDR Recovered Government Archive Landfill database provides a list of landfills derived from historical databases and includes many records that no longer appear in current government lists. Compiled from Records formerly available from the Department of Environment, Health and Natural Resources in North Carolina.

Date of Government Version: N/A
Date Data Arrived at EDR: 07/01/2013
Date Made Active in Reports: 01/13/2014
Number of Days to Update: 196

Source: Department of Environment, Health and Natural Resources
Telephone: N/A
Last EDR Contact: 06/01/2012
Next Scheduled EDR Contact: N/A
Data Release Frequency: Varies

RGA LUST: Recovered Government Archive Leaking Underground Storage Tank

The EDR Recovered Government Archive Leaking Underground Storage Tank database provides a list of LUST incidents derived from historical databases and includes many records that no longer appear in current government lists. Compiled from Records formerly available from the Department of Environment, Health and Natural Resources in North Carolina.

Date of Government Version: N/A
Date Data Arrived at EDR: 07/01/2013
Date Made Active in Reports: 12/20/2013
Number of Days to Update: 172

Source: Department of Environment, Health and Natural Resources
Telephone: N/A
Last EDR Contact: 06/01/2012
Next Scheduled EDR Contact: N/A
Data Release Frequency: Varies

OTHER DATABASE(S)

Depending on the geographic area covered by this report, the data provided in these specialty databases may or may not be complete. For example, the existence of wetlands information data in a specific report does not mean that all wetlands in the area covered by the report are included. Moreover, the absence of any reported wetlands information does not necessarily mean that wetlands do not exist in the area covered by the report.

CT MANIFEST: Hazardous Waste Manifest Data

Facility and manifest data. Manifest is a document that lists and tracks hazardous waste from the generator through transporters to a tsd facility.

Date of Government Version: 11/16/2022
Date Data Arrived at EDR: 11/16/2022
Date Made Active in Reports: 02/06/2023
Number of Days to Update: 82

Source: Department of Energy & Environmental Protection
Telephone: 860-424-3375
Last EDR Contact: 08/08/2023
Next Scheduled EDR Contact: 11/20/2023
Data Release Frequency: No Update Planned

GOVERNMENT RECORDS SEARCHED / DATA CURRENCY TRACKING

NJ MANIFEST: Manifest Information

Hazardous waste manifest information.

Date of Government Version: 12/31/2018
Date Data Arrived at EDR: 04/10/2019
Date Made Active in Reports: 05/16/2019
Number of Days to Update: 36

Source: Department of Environmental Protection
Telephone: N/A
Last EDR Contact: 09/28/2023
Next Scheduled EDR Contact: 01/15/2024
Data Release Frequency: Annually

NY MANIFEST: Facility and Manifest Data

Manifest is a document that lists and tracks hazardous waste from the generator through transporters to a TSD facility.

Date of Government Version: 01/01/2019
Date Data Arrived at EDR: 10/29/2021
Date Made Active in Reports: 01/19/2022
Number of Days to Update: 82

Source: Department of Environmental Conservation
Telephone: 518-402-8651
Last EDR Contact: 07/27/2023
Next Scheduled EDR Contact: 11/06/2023
Data Release Frequency: Quarterly

PA MANIFEST: Manifest Information

Hazardous waste manifest information.

Date of Government Version: 06/30/2018
Date Data Arrived at EDR: 07/19/2019
Date Made Active in Reports: 09/10/2019
Number of Days to Update: 53

Source: Department of Environmental Protection
Telephone: 717-783-8990
Last EDR Contact: 10/05/2023
Next Scheduled EDR Contact: 01/22/2024
Data Release Frequency: Annually

RI MANIFEST: Manifest information

Hazardous waste manifest information

Date of Government Version: 12/31/2020
Date Data Arrived at EDR: 11/30/2021
Date Made Active in Reports: 02/18/2022
Number of Days to Update: 80

Source: Department of Environmental Management
Telephone: 401-222-2797
Last EDR Contact: 08/10/2022
Next Scheduled EDR Contact: 11/27/2023
Data Release Frequency: Annually

WI MANIFEST: Manifest Information

Hazardous waste manifest information.

Date of Government Version: 05/31/2018
Date Data Arrived at EDR: 06/19/2019
Date Made Active in Reports: 09/03/2019
Number of Days to Update: 76

Source: Department of Natural Resources
Telephone: N/A
Last EDR Contact: 08/30/2023
Next Scheduled EDR Contact: 12/18/2023
Data Release Frequency: Annually

Oil/Gas Pipelines

Source: Endeavor Business Media

Petroleum Bundle (Crude Oil, Refined Products, Petrochemicals, Gas Liquids (LPG/NGL), and Specialty Gases (Miscellaneous)) N = Natural Gas Bundle (Natural Gas, Gas Liquids (LPG/NGL), and Specialty Gases (Miscellaneous)). This map includes information copyrighted by Endeavor Business Media. This information is provided on a best effort basis and Endeavor Business Media does not guarantee its accuracy nor warrant its fitness for any particular purpose. Such information has been reprinted with the permission of Endeavor Business Media.

Electric Power Transmission Line Data

Source: Endeavor Business Media

This map includes information copyrighted by Endeavor Business Media. This information is provided on a best effort basis and Endeavor Business Media does not guarantee its accuracy nor warrant its fitness for any particular purpose. Such information has been reprinted with the permission of Endeavor Business Media.

Sensitive Receptors: There are individuals deemed sensitive receptors due to their fragile immune systems and special sensitivity to environmental discharges. These sensitive receptors typically include the elderly, the sick, and children. While the location of all sensitive receptors cannot be determined, EDR indicates those buildings and facilities - schools, daycares, hospitals, medical centers, and nursing homes - where individuals who are sensitive receptors are likely to be located.

GOVERNMENT RECORDS SEARCHED / DATA CURRENCY TRACKING

AHA Hospitals:

Source: American Hospital Association, Inc.

Telephone: 312-280-5991

The database includes a listing of hospitals based on the American Hospital Association's annual survey of hospitals.

Medical Centers: Provider of Services Listing

Source: Centers for Medicare & Medicaid Services

Telephone: 410-786-3000

A listing of hospitals with Medicare provider number, produced by Centers of Medicare & Medicaid Services, a federal agency within the U.S. Department of Health and Human Services.

Nursing Homes

Source: National Institutes of Health

Telephone: 301-594-6248

Information on Medicare and Medicaid certified nursing homes in the United States.

Public Schools

Source: National Center for Education Statistics

Telephone: 202-502-7300

The National Center for Education Statistics' primary database on elementary and secondary public education in the United States. It is a comprehensive, annual, national statistical database of all public elementary and secondary schools and school districts, which contains data that are comparable across all states.

Private Schools

Source: National Center for Education Statistics

Telephone: 202-502-7300

The National Center for Education Statistics' primary database on private school locations in the United States.

Daycare Centers: Child Care Facility List

Source: Department of Health & Human Services

Telephone: 919-662-4499

Flood Zone Data: This data was obtained from the Federal Emergency Management Agency (FEMA). It depicts 100-year and 500-year flood zones as defined by FEMA. It includes the National Flood Hazard Layer (NFHL) which incorporates Flood Insurance Rate Map (FIRM) data and Q3 data from FEMA in areas not covered by NFHL.

Source: FEMA

Telephone: 877-336-2627

Date of Government Version: 2003, 2015

NWI: National Wetlands Inventory. This data, available in select counties across the country, was obtained by EDR in 2002, 2005, 2010 and 2015 from the U.S. Fish and Wildlife Service.

State Wetlands Data: Wetland Inventory

Source: US Fish & Wildlife Service

Telephone: 703-358-2171

Current USGS 7.5 Minute Topographic Map

Source: U.S. Geological Survey

STREET AND ADDRESS INFORMATION

© 2015 TomTom North America, Inc. All rights reserved. This material is proprietary and the subject of copyright protection and other intellectual property rights owned by or licensed to Tele Atlas North America, Inc. The use of this material is subject to the terms of a license agreement. You will be held liable for any unauthorized copying or disclosure of this material.

GEOCHECK[®] - PHYSICAL SETTING SOURCE ADDENDUM

TARGET PROPERTY ADDRESS

WALLTOWN PARK
1308 WEST CLUB BOULEVARD
DURHAM, NC 27705

TARGET PROPERTY COORDINATES

Latitude (North):	36.018383 - 36° 1' 6.18"
Longitude (West):	78.914247 - 78° 54' 51.29"
Universal Tranverse Mercator:	Zone 17
UTM X (Meters):	687957.7
UTM Y (Meters):	3987799.2
Elevation:	345 ft. above sea level

USGS TOPOGRAPHIC MAP

Target Property Map:	13840563 NORTHWEST DURHAM, NC
Version Date:	2019

EDR's GeoCheck Physical Setting Source Addendum is provided to assist the environmental professional in forming an opinion about the impact of potential contaminant migration.

Assessment of the impact of contaminant migration generally has two principle investigative components:

1. Groundwater flow direction, and
2. Groundwater flow velocity.

Groundwater flow direction may be impacted by surface topography, hydrology, hydrogeology, characteristics of the soil, and nearby wells. Groundwater flow velocity is generally impacted by the nature of the geologic strata.

GEOCHECK® - PHYSICAL SETTING SOURCE SUMMARY

GROUNDWATER FLOW DIRECTION INFORMATION

Groundwater flow direction for a particular site is best determined by a qualified environmental professional using site-specific well data. If such data is not reasonably ascertainable, it may be necessary to rely on other sources of information, such as surface topographic information, hydrologic information, hydrogeologic data collected on nearby properties, and regional groundwater flow information (from deep aquifers).

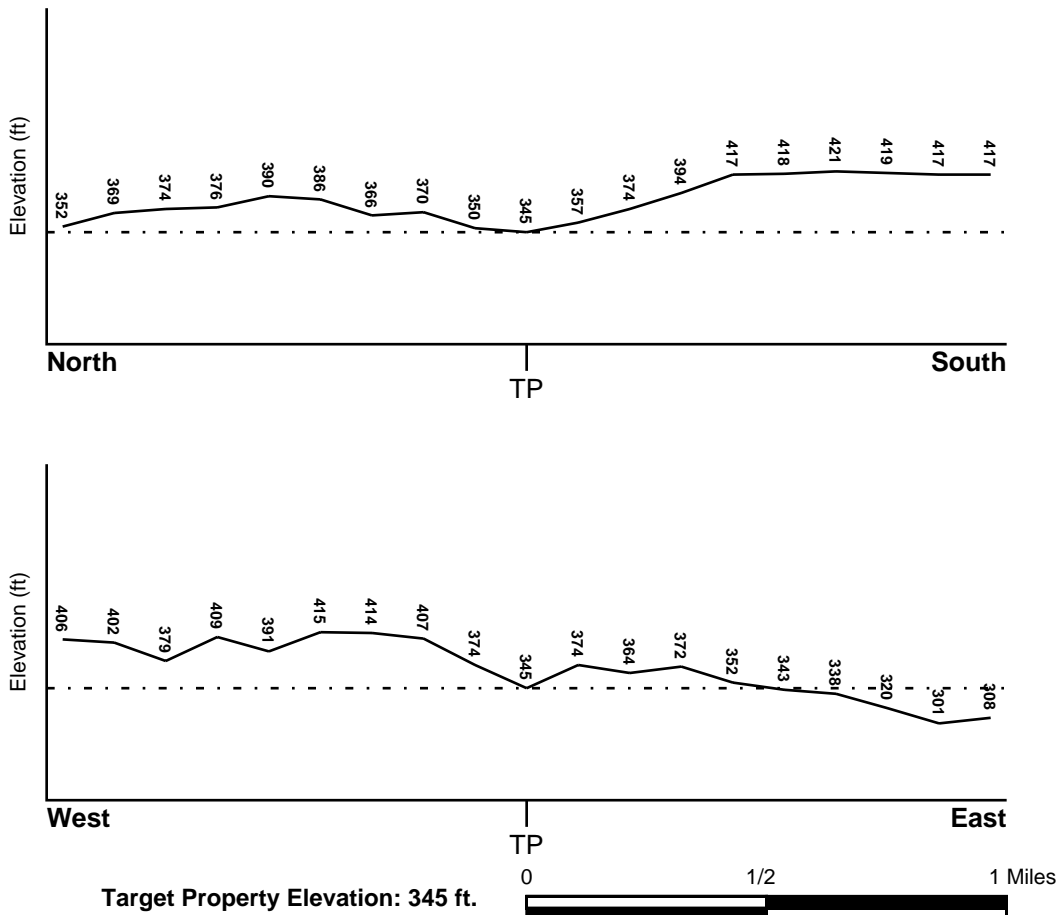
TOPOGRAPHIC INFORMATION

Surface topography may be indicative of the direction of surficial groundwater flow. This information can be used to assist the environmental professional in forming an opinion about the impact of nearby contaminated properties or, should contamination exist on the target property, what downgradient sites might be impacted.

TARGET PROPERTY TOPOGRAPHY

General Topographic Gradient: General ENE

SURROUNDING TOPOGRAPHY: ELEVATION PROFILES



Source: Topography has been determined from the USGS 7.5' Digital Elevation Model and should be evaluated on a relative (not an absolute) basis. Relative elevation information between sites of close proximity should be field verified.

GEOCHECK® - PHYSICAL SETTING SOURCE SUMMARY

HYDROLOGIC INFORMATION

Surface water can act as a hydrologic barrier to groundwater flow. Such hydrologic information can be used to assist the environmental professional in forming an opinion about the impact of nearby contaminated properties or, should contamination exist on the target property, what downgradient sites might be impacted.

Refer to the Physical Setting Source Map following this summary for hydrologic information (major waterways and bodies of water).

FEMA FLOOD ZONE

<u>Flood Plain Panel at Target Property</u>	<u>FEMA Source Type</u>
3720082200J	FEMA FIRM Flood data
<u>Additional Panels in search area:</u>	<u>FEMA Source Type</u>
3720082300J	FEMA FIRM Flood data
3720083200J	FEMA FIRM Flood data

NATIONAL WETLAND INVENTORY

<u>NWI Quad at Target Property</u>	<u>NWI Electronic</u>
NORTHWEST DURHAM	<u>Data Coverage</u>
	YES - refer to the Overview Map and Detail Map

HYDROGEOLOGIC INFORMATION

Hydrogeologic information obtained by installation of wells on a specific site can often be an indicator of groundwater flow direction in the immediate area. Such hydrogeologic information can be used to assist the environmental professional in forming an opinion about the impact of nearby contaminated properties or, should contamination exist on the target property, what downgradient sites might be impacted.

AQUIFLOW®

Search Radius: 1.000 Mile.

EDR has developed the AQUIFLOW Information System to provide data on the general direction of groundwater flow at specific points. EDR has reviewed reports submitted by environmental professionals to regulatory authorities at select sites and has extracted the date of the report, groundwater flow direction as determined hydrogeologically, and the depth to water table.

<u>MAP ID</u>	<u>LOCATION FROM TP</u>	<u>GENERAL DIRECTION GROUNDWATER FLOW</u>
1	0 - 1/8 Mile East	Not Reported
A2	1/8 - 1/4 Mile ESE	ENE
A3	1/8 - 1/4 Mile ESE	E
4	1/4 - 1/2 Mile ESE	NE
5	1/4 - 1/2 Mile WNW	SE
7	1/2 - 1 Mile ESE	SE
8	1/2 - 1 Mile SSW	Not Reported
9	1/2 - 1 Mile NW	NW
10	1/2 - 1 Mile South	Not Reported
B11	1/2 - 1 Mile NW	E,SE
12	1/2 - 1 Mile NW	Not Reported
13	1/2 - 1 Mile SSW	Not Reported

GEOCHECK® - PHYSICAL SETTING SOURCE SUMMARY

<u>MAP ID</u>	<u>LOCATION FROM TP</u>	<u>GENERAL DIRECTION GROUNDWATER FLOW</u>
14	1/2 - 1 Mile SSW	NE
B15	1/2 - 1 Mile NW	Not Reported
1G	1/2 - 1 Mile NW	Not Reported
2G	1/2 - 1 Mile NW	E,SE
3G	1/2 - 1 Mile NW	Not Reported
4G	1/2 - 1 Mile NW	NW
6G	1/4 - 1/2 Mile WNW	SE
7G	0 - 1/8 Mile East	Not Reported
8G	1/8 - 1/4 Mile ESE	ENE
9G	1/8 - 1/4 Mile ESE	E
10G	1/4 - 1/2 Mile ESE	NE
11G	1/2 - 1 Mile ESE	SE
12G	1/2 - 1 Mile SSW	Not Reported
13G	1/2 - 1 Mile South	Not Reported
14G	1/2 - 1 Mile SSW	NE
15G	1/2 - 1 Mile SSW	Not Reported

For additional site information, refer to Physical Setting Source Map Findings.

GEOCHECK® - PHYSICAL SETTING SOURCE SUMMARY

GROUNDWATER FLOW VELOCITY INFORMATION

Groundwater flow velocity information for a particular site is best determined by a qualified environmental professional using site specific geologic and soil strata data. If such data are not reasonably ascertainable, it may be necessary to rely on other sources of information, including geologic age identification, rock stratigraphic unit and soil characteristics data collected on nearby properties and regional soil information. In general, contaminant plumes move more quickly through sandy-gravelly types of soils than silty-clayey types of soils.

GEOLOGIC INFORMATION IN GENERAL AREA OF TARGET PROPERTY

Geologic information can be used by the environmental professional in forming an opinion about the relative speed at which contaminant migration may be occurring.

ROCK STRATIGRAPHIC UNIT

Era: Mesozoic
System: Triassic
Series: Triassic
Code: Tr (decoded above as Era, System & Series)

GEOLOGIC AGE IDENTIFICATION

Category: Stratified Sequence

Geologic Age and Rock Stratigraphic Unit Source: P.G. Schruben, R.E. Arndt and W.J. Bawiec, Geology of the Conterminous U.S. at 1:2,500,000 Scale - a digital representation of the 1974 P.B. King and H.M. Beikman Map, USGS Digital Data Series DDS - 11 (1994).

DOMINANT SOIL COMPOSITION IN GENERAL AREA OF TARGET PROPERTY

The U.S. Department of Agriculture's (USDA) Soil Conservation Service (SCS) leads the National Cooperative Soil Survey (NCSS) and is responsible for collecting, storing, maintaining and distributing soil survey information for privately owned lands in the United States. A soil map in a soil survey is a representation of soil patterns in a landscape. Soil maps for STATSGO are compiled by generalizing more detailed (SSURGO) soil survey maps. The following information is based on Soil Conservation Service STATSGO data.

Soil Component Name: URBAN LAND

Soil Surface Texture: variable

Hydrologic Group: Not reported

Soil Drainage Class: Not reported

Hydric Status: Soil does not meet the requirements for a hydric soil.

Corrosion Potential - Uncoated Steel: Not Reported

Depth to Bedrock Min: > 10 inches

Depth to Bedrock Max: > 10 inches

GEOCHECK® - PHYSICAL SETTING SOURCE SUMMARY

Soil Layer Information							
Layer	Boundary		Soil Texture Class	Classification		Permeability Rate (in/hr)	Soil Reaction (pH)
	Upper	Lower		AASHTO Group	Unified Soil		
1	0 inches	6 inches	variable	Not reported	Not reported	Max: 0.00 Min: 0.00	Max: 0.00 Min: 0.00

OTHER SOIL TYPES IN AREA

Based on Soil Conservation Service STATSGO data, the following additional subordinant soil types may appear within the general area of target property.

Soil Surface Textures: silt loam

Surficial Soil Types: silt loam

Shallow Soil Types: silt loam
sandy clay loam
silty clay loam

Deeper Soil Types: unweathered bedrock
loamy sand

LOCAL / REGIONAL WATER AGENCY RECORDS

EDR Local/Regional Water Agency records provide water well information to assist the environmental professional in assessing sources that may impact ground water flow direction, and in forming an opinion about the impact of contaminant migration on nearby drinking water wells.

WELL SEARCH DISTANCE INFORMATION

<u>DATABASE</u>	<u>SEARCH DISTANCE (miles)</u>
Federal USGS	1.000
Federal FRDS PWS	Nearest PWS within 1 mile
State Database	1.000

FEDERAL USGS WELL INFORMATION

<u>MAP ID</u>	<u>WELL ID</u>	<u>LOCATION FROM TP</u>
No Wells Found		

FEDERAL FRDS PUBLIC WATER SUPPLY SYSTEM INFORMATION

<u>MAP ID</u>	<u>WELL ID</u>	<u>LOCATION FROM TP</u>

GEOCHECK® - PHYSICAL SETTING SOURCE SUMMARY

FEDERAL FRDS PUBLIC WATER SUPPLY SYSTEM INFORMATION

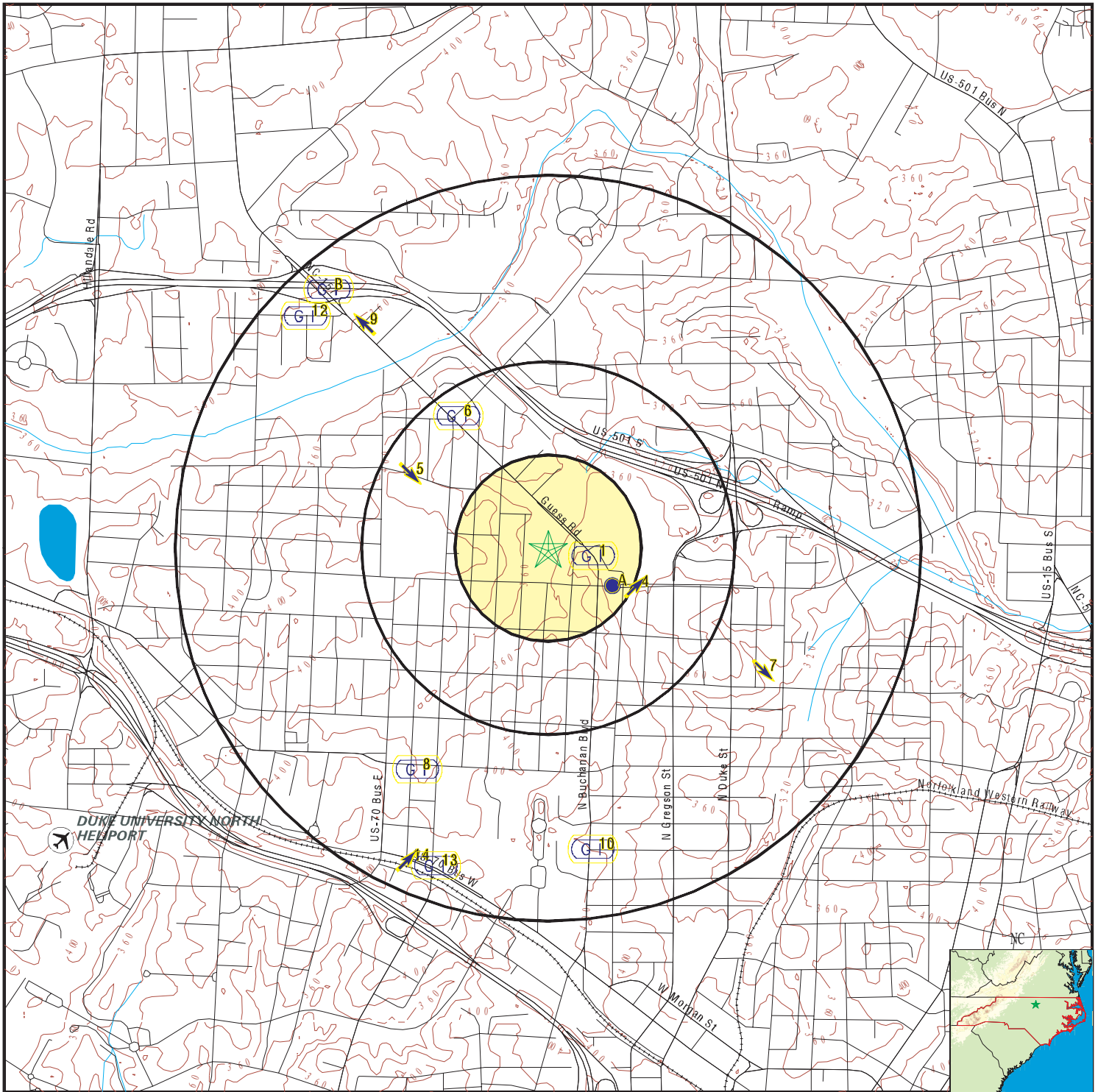
MAP ID	WELL ID	LOCATION FROM TP
<u> </u>	<u> </u>	<u> </u>
No PWS System Found		

Note: PWS System location is not always the same as well location.

STATE DATABASE WELL INFORMATION

MAP ID	WELL ID	LOCATION FROM TP
<u> </u>	<u> </u>	<u> </u>
No Wells Found		

PHYSICAL SETTING SOURCE MAP - 7469958.30s



- | | | |
|--|--|---------------------------|
| County Boundary | Groundwater Flow Direction | Wildlife Areas |
| Major Roads | Indeterminate Groundwater Flow at Location | Natural Areas |
| Contour Lines | Groundwater Flow Varies at Location | Rare & Endangered Species |
| Airports | | |
| Earthquake epicenter, Richter 5 or greater | | |
| Water Wells | | |
| Public Water Supply Wells | | |
| Cluster of Multiple Icons | | |



SITE NAME: Walltown Park
 ADDRESS: 1308 West Club Boulevard
 Durham NC 27705
 LAT/LONG: 36.018383 / 78.914247

CLIENT: S&ME
 CONTACT: Chelsea Parra
 INQUIRY #: 7469958.30s
 DATE: October 13, 2023 5:12 pm

GEOCHECK® - PHYSICAL SETTING SOURCE MAP FINDINGS

Map ID
Direction
Distance
Elevation

Database EDR ID Number

1	Site ID:	10569		
East	Groundwater Flow:	Not Reported	AQUIFLOW	30920
0 - 1/8 Mile	Shallowest Water Table Depth:	15.18		
Higher	Deepest Water Table Depth:	15.68		
	Average Water Table Depth:	Not Reported		
	Depth to rock - shallowest:	Not Reported		
	Depth to rock - deepest:	Not Reported		
	Depth to rock - average:	Not Reported		
	Date:	08/16/1993		

A2	Site ID:	9552		
ESE	Groundwater Flow:	ENE	AQUIFLOW	30930
1/8 - 1/4 Mile	Shallowest Water Table Depth:	13.18		
Higher	Deepest Water Table Depth:	18.40		
	Average Water Table Depth:	18.92		
	Depth to rock - shallowest:	Not Reported		
	Depth to rock - deepest:	Not Reported		
	Depth to rock - average:	Not Reported		
	Date:	04/21/1995		

A3	Site ID:	15968		
ESE	Groundwater Flow:	E	AQUIFLOW	30944
1/8 - 1/4 Mile	Shallowest Water Table Depth:	19.0		
Higher	Deepest Water Table Depth:	21.0		
	Average Water Table Depth:	Not Reported		
	Depth to rock - shallowest:	9.0		
	Depth to rock - deepest:	25.0		
	Depth to rock - average:	Not Reported		
	Date:	12/1994		

4	Site ID:	11348		
ESE	Groundwater Flow:	NE	AQUIFLOW	30905
1/4 - 1/2 Mile	Shallowest Water Table Depth:	20.5		
Higher	Deepest Water Table Depth:	29.45		
	Average Water Table Depth:	Not Reported		
	Depth to rock - shallowest:	Not Reported		
	Depth to rock - deepest:	Not Reported		
	Depth to rock - average:	Not Reported		
	Date:	12/08/1993		

5	Site ID:	16089		
WNW	Groundwater Flow:	SE	AQUIFLOW	30940
1/4 - 1/2 Mile	Shallowest Water Table Depth:	Not Reported		
Higher	Deepest Water Table Depth:	Not Reported		
	Average Water Table Depth:	Not Reported		
	Depth to rock - shallowest:	Not Reported		
	Depth to rock - deepest:	Not Reported		
	Depth to rock - average:	Not Reported		
	Date:	05/18/1996		

GEOCHECK® - PHYSICAL SETTING SOURCE MAP FINDINGS

Map ID
Direction
Distance
Elevation

Database EDR ID Number

6 NW 1/4 - 1/2 Mile Higher	Site ID: 16146 Groundwater Flow: Not Reported Shallowest Water Table Depth: 5.75 Deepest Water Table Depth: 12.83 Average Water Table Depth: Not Reported Depth to rock - shallowest: Not Reported Depth to rock - deepest: Not Reported Depth to rock - average: 28.0 Date: 07/1998	AQUIFLOW	30934
---	--	-----------------	--------------

7 ESE 1/2 - 1 Mile Lower	Site ID: 15073 Groundwater Flow: SE Shallowest Water Table Depth: Not Reported Deepest Water Table Depth: Not Reported Average Water Table Depth: Not Reported Depth to rock - shallowest: Not Reported Depth to rock - deepest: Not Reported Depth to rock - average: 7.0 Date: 01/09/1996	AQUIFLOW	40657
---	---	-----------------	--------------

8 SSW 1/2 - 1 Mile Higher	Site ID: 16365 Groundwater Flow: Not Reported Shallowest Water Table Depth: Not Reported Deepest Water Table Depth: Not Reported Average Water Table Depth: Not Reported Depth to rock - shallowest: Not Reported Depth to rock - deepest: Not Reported Depth to rock - average: 20.0 Date: 01/28/1997	AQUIFLOW	30933
--	--	-----------------	--------------

9 NW 1/2 - 1 Mile Higher	Site ID: 5579 Groundwater Flow: NW Shallowest Water Table Depth: .10 Deepest Water Table Depth: 8.09 Average Water Table Depth: Not Reported Depth to rock - shallowest: Not Reported Depth to rock - deepest: Not Reported Depth to rock - average: Not Reported Date: 07/03/1996	AQUIFLOW	30843
---	--	-----------------	--------------

10 South 1/2 - 1 Mile Higher	Site ID: 16191 Groundwater Flow: Not Reported Shallowest Water Table Depth: 5.0 Deepest Water Table Depth: 8.0 Average Water Table Depth: Not Reported Depth to rock - shallowest: Not Reported Depth to rock - deepest: Not Reported Depth to rock - average: Not Reported Date: 07/29/1996	AQUIFLOW	40650
---	--	-----------------	--------------

GEOCHECK® - PHYSICAL SETTING SOURCE MAP FINDINGS

Map ID
Direction
Distance
Elevation

Database EDR ID Number

B11 NW 1/2 - 1 Mile Higher	Site ID:	7065	AQUIFLOW	30798
	Groundwater Flow:	E,SE		
	Shallowest Water Table Depth:	2.29		
	Deepest Water Table Depth:	22.05		
	Average Water Table Depth:	Not Reported		
	Depth to rock - shallowest:	Not Reported		
	Depth to rock - deepest:	Not Reported		
	Depth to rock - average:	Not Reported		
Date:	07/24/1998			
<hr/>				
12 NW 1/2 - 1 Mile Higher	Site ID:	12659	AQUIFLOW	30887
	Groundwater Flow:	Not Reported		
	Shallowest Water Table Depth:	Not Reported		
	Deepest Water Table Depth:	Not Reported		
	Average Water Table Depth:	5.0		
	Depth to rock - shallowest:	Not Reported		
	Depth to rock - deepest:	Not Reported		
	Depth to rock - average:	Not Reported		
Date:	01/18/1994			
<hr/>				
13 SSW 1/2 - 1 Mile Higher	Site ID:	6031	AQUIFLOW	30824
	Groundwater Flow:	Not Reported		
	Shallowest Water Table Depth:	5.19		
	Deepest Water Table Depth:	12.05		
	Average Water Table Depth:	Not Reported		
	Depth to rock - shallowest:	Not Reported		
	Depth to rock - deepest:	Not Reported		
	Depth to rock - average:	Not Reported		
Date:	10/1996			
<hr/>				
14 SSW 1/2 - 1 Mile Higher	Site ID:	10971	AQUIFLOW	30906
	Groundwater Flow:	NE		
	Shallowest Water Table Depth:	6.19		
	Deepest Water Table Depth:	21.70		
	Average Water Table Depth:	Not Reported		
	Depth to rock - shallowest:	Not Reported		
	Depth to rock - deepest:	Not Reported		
	Depth to rock - average:	Not Reported		
Date:	05/23/1997			
<hr/>				
B15 NW 1/2 - 1 Mile Higher	Site ID:	5514	AQUIFLOW	30847
	Groundwater Flow:	Not Reported		
	Shallowest Water Table Depth:	3.56		
	Deepest Water Table Depth:	12.89		
	Average Water Table Depth:	Not Reported		
	Depth to rock - shallowest:	Not Reported		
	Depth to rock - deepest:	Not Reported		
	Depth to rock - average:	Not Reported		
Date:	1991			

GEOCHECK® - PHYSICAL SETTING SOURCE MAP FINDINGS

Map ID
 Direction
 Distance
 Elevation

Database EDR ID Number

1G	Site ID:	5514	
NW	Groundwater Flow:	Not Reported	AQUIFLOW 30847
1/2 - 1 Mile	Shallowest Water Table Depth:	3.56	
Lower	Deepest Water Table Depth:	12.89	
	Average Water Table Depth:	Not Reported	
	Depth to rock - shallowest:	Not Reported	
	Depth to rock - deepest:	Not Reported	
	Depth to rock - average:	Not Reported	
	Date:	1991	

2G	Site ID:	7065	
NW	Groundwater Flow:	E,SE	AQUIFLOW 30798
1/2 - 1 Mile	Shallowest Water Table Depth:	2.29	
Lower	Deepest Water Table Depth:	22.05	
	Average Water Table Depth:	Not Reported	
	Depth to rock - shallowest:	Not Reported	
	Depth to rock - deepest:	Not Reported	
	Depth to rock - average:	Not Reported	
	Date:	07/24/1998	

3G	Site ID:	12659	
NW	Groundwater Flow:	Not Reported	AQUIFLOW 30887
1/2 - 1 Mile	Shallowest Water Table Depth:	Not Reported	
Lower	Deepest Water Table Depth:	Not Reported	
	Average Water Table Depth:	5.0	
	Depth to rock - shallowest:	Not Reported	
	Depth to rock - deepest:	Not Reported	
	Depth to rock - average:	Not Reported	
	Date:	01/18/1994	

4G	Site ID:	5579	
NW	Groundwater Flow:	NW	AQUIFLOW 30843
1/2 - 1 Mile	Shallowest Water Table Depth:	.10	
Lower	Deepest Water Table Depth:	8.09	
	Average Water Table Depth:	Not Reported	
	Depth to rock - shallowest:	Not Reported	
	Depth to rock - deepest:	Not Reported	
	Depth to rock - average:	Not Reported	
	Date:	07/03/1996	

5G	Site ID:	16146	
NW	Groundwater Flow:	Not Reported	AQUIFLOW 30934
1/4 - 1/2 Mile	Shallowest Water Table Depth:	5.75	
Lower	Deepest Water Table Depth:	12.83	
	Average Water Table Depth:	Not Reported	
	Depth to rock - shallowest:	Not Reported	
	Depth to rock - deepest:	Not Reported	
	Depth to rock - average:	28.0	
	Date:	07/1998	

GEOCHECK® - PHYSICAL SETTING SOURCE MAP FINDINGS

Map ID
Direction
Distance
Elevation

Database EDR ID Number

6G	Site ID:	16089		
WNW	Groundwater Flow:	SE	AQUIFLOW	30940
1/4 - 1/2 Mile	Shallowest Water Table Depth:	Not Reported		
Lower	Deepest Water Table Depth:	Not Reported		
	Average Water Table Depth:	Not Reported		
	Depth to rock - shallowest:	Not Reported		
	Depth to rock - deepest:	Not Reported		
	Depth to rock - average:	Not Reported		
	Date:	05/18/1996		

7G	Site ID:	10569		
East	Groundwater Flow:	Not Reported	AQUIFLOW	30920
0 - 1/8 Mile	Shallowest Water Table Depth:	15.18		
Lower	Deepest Water Table Depth:	15.68		
	Average Water Table Depth:	Not Reported		
	Depth to rock - shallowest:	Not Reported		
	Depth to rock - deepest:	Not Reported		
	Depth to rock - average:	Not Reported		
	Date:	08/16/1993		

8G	Site ID:	9552		
ESE	Groundwater Flow:	ENE	AQUIFLOW	30930
1/8 - 1/4 Mile	Shallowest Water Table Depth:	13.18		
Lower	Deepest Water Table Depth:	18.40		
	Average Water Table Depth:	18.92		
	Depth to rock - shallowest:	Not Reported		
	Depth to rock - deepest:	Not Reported		
	Depth to rock - average:	Not Reported		
	Date:	04/21/1995		

9G	Site ID:	15968		
ESE	Groundwater Flow:	E	AQUIFLOW	30944
1/8 - 1/4 Mile	Shallowest Water Table Depth:	19.0		
Lower	Deepest Water Table Depth:	21.0		
	Average Water Table Depth:	Not Reported		
	Depth to rock - shallowest:	9.0		
	Depth to rock - deepest:	25.0		
	Depth to rock - average:	Not Reported		
	Date:	12/1994		

10G	Site ID:	11348		
ESE	Groundwater Flow:	NE	AQUIFLOW	30905
1/4 - 1/2 Mile	Shallowest Water Table Depth:	20.5		
Lower	Deepest Water Table Depth:	29.45		
	Average Water Table Depth:	Not Reported		
	Depth to rock - shallowest:	Not Reported		
	Depth to rock - deepest:	Not Reported		
	Depth to rock - average:	Not Reported		
	Date:	12/08/1993		

GEOCHECK® - PHYSICAL SETTING SOURCE MAP FINDINGS

Map ID
Direction
Distance
Elevation

Database EDR ID Number

11G ESE 1/2 - 1 Mile Lower	Site ID: 15073 Groundwater Flow: SE Shallowest Water Table Depth: Not Reported Deepest Water Table Depth: Not Reported Average Water Table Depth: Not Reported Depth to rock - shallowest: Not Reported Depth to rock - deepest: Not Reported Depth to rock - average: 7.0 Date: 01/09/1996	AQUIFLOW	40657
---	---	-----------------	--------------

12G SSW 1/2 - 1 Mile Lower	Site ID: 16365 Groundwater Flow: Not Reported Shallowest Water Table Depth: Not Reported Deepest Water Table Depth: Not Reported Average Water Table Depth: Not Reported Depth to rock - shallowest: Not Reported Depth to rock - deepest: Not Reported Depth to rock - average: 20.0 Date: 01/28/1997	AQUIFLOW	30933
---	--	-----------------	--------------

13G South 1/2 - 1 Mile Lower	Site ID: 16191 Groundwater Flow: Not Reported Shallowest Water Table Depth: 5.0 Deepest Water Table Depth: 8.0 Average Water Table Depth: Not Reported Depth to rock - shallowest: Not Reported Depth to rock - deepest: Not Reported Depth to rock - average: Not Reported Date: 07/29/1996	AQUIFLOW	40650
---	--	-----------------	--------------

14G SSW 1/2 - 1 Mile Lower	Site ID: 10971 Groundwater Flow: NE Shallowest Water Table Depth: 6.19 Deepest Water Table Depth: 21.70 Average Water Table Depth: Not Reported Depth to rock - shallowest: Not Reported Depth to rock - deepest: Not Reported Depth to rock - average: Not Reported Date: 05/23/1997	AQUIFLOW	30906
---	---	-----------------	--------------

15G SSW 1/2 - 1 Mile Lower	Site ID: 6031 Groundwater Flow: Not Reported Shallowest Water Table Depth: 5.19 Deepest Water Table Depth: 12.05 Average Water Table Depth: Not Reported Depth to rock - shallowest: Not Reported Depth to rock - deepest: Not Reported Depth to rock - average: Not Reported Date: 10/1996	AQUIFLOW	30824
---	---	-----------------	--------------

GEOCHECK® - PHYSICAL SETTING SOURCE MAP FINDINGS RADON

AREA RADON INFORMATION

State Database: NC Radon

Radon Test Results

Num Results	Avg pCi/L	Min pCi/L	Max pCi/L
3	1.00	0.3	1.4
2	1.10	0.3	1.9

Federal EPA Radon Zone for DURHAM County: 3

- Note: Zone 1 indoor average level > 4 pCi/L.
 : Zone 2 indoor average level >= 2 pCi/L and <= 4 pCi/L.
 : Zone 3 indoor average level < 2 pCi/L.

Federal Area Radon Information for Zip Code: 27705

Number of sites tested: 3

Area	Average Activity	% <4 pCi/L	% 4-20 pCi/L	% >20 pCi/L
Living Area - 1st Floor	0.700 pCi/L	100%	0%	0%
Living Area - 2nd Floor	Not Reported	Not Reported	Not Reported	Not Reported
Basement	2.650 pCi/L	50%	50%	0%

PHYSICAL SETTING SOURCE RECORDS SEARCHED

TOPOGRAPHIC INFORMATION

USGS 7.5' Digital Elevation Model (DEM)

Source: United States Geologic Survey

EDR acquired the USGS 7.5' Digital Elevation Model in 2002 and updated it in 2006. The 7.5 minute DEM corresponds to the USGS 1:24,000- and 1:25,000-scale topographic quadrangle maps. The DEM provides elevation data with consistent elevation units and projection.

Current USGS 7.5 Minute Topographic Map

Source: U.S. Geological Survey

HYDROLOGIC INFORMATION

Flood Zone Data: This data was obtained from the Federal Emergency Management Agency (FEMA). It depicts 100-year and 500-year flood zones as defined by FEMA. It includes the National Flood Hazard Layer (NFHL) which incorporates Flood Insurance Rate Map (FIRM) data and Q3 data from FEMA in areas not covered by NFHL.

Source: FEMA

Telephone: 877-336-2627

Date of Government Version: 2003, 2015

NWI: National Wetlands Inventory. This data, available in select counties across the country, was obtained by EDR in 2002, 2005, 2010 and 2015 from the U.S. Fish and Wildlife Service.

State Wetlands Data: Wetland Inventory

Source: US Fish & Wildlife Service

Telephone: 703-358-2171

HYDROGEOLOGIC INFORMATION

AQUIFLOW^R Information System

Source: EDR proprietary database of groundwater flow information

EDR has developed the AQUIFLOW Information System (AIS) to provide data on the general direction of groundwater flow at specific points. EDR has reviewed reports submitted to regulatory authorities at select sites and has extracted the date of the report, hydrogeologically determined groundwater flow direction and depth to water table information.

GEOLOGIC INFORMATION

Geologic Age and Rock Stratigraphic Unit

Source: P.G. Schruben, R.E. Arndt and W.J. Bawiec, Geology of the Conterminous U.S. at 1:2,500,000 Scale - A digital representation of the 1974 P.B. King and H.M. Beikman Map, USGS Digital Data Series DDS - 11 (1994).

STATSGO: State Soil Geographic Database

Source: Department of Agriculture, Natural Resources Conservation Service (NRCS)

The U.S. Department of Agriculture's (USDA) Natural Resources Conservation Service (NRCS) leads the national Conservation Soil Survey (NCSS) and is responsible for collecting, storing, maintaining and distributing soil survey information for privately owned lands in the United States. A soil map in a soil survey is a representation of soil patterns in a landscape. Soil maps for STATSGO are compiled by generalizing more detailed (SSURGO) soil survey maps.

SSURGO: Soil Survey Geographic Database

Source: Department of Agriculture, Natural Resources Conservation Service (NRCS)

Telephone: 800-672-5559

SSURGO is the most detailed level of mapping done by the Natural Resources Conservation Service, mapping scales generally range from 1:12,000 to 1:63,360. Field mapping methods using national standards are used to construct the soil maps in the Soil Survey Geographic (SSURGO) database. SSURGO digitizing duplicates the original soil survey maps. This level of mapping is designed for use by landowners, townships and county natural resource planning and management.

PHYSICAL SETTING SOURCE RECORDS SEARCHED

LOCAL / REGIONAL WATER AGENCY RECORDS

FEDERAL WATER WELLS

PWS: Public Water Systems

Source: EPA/Office of Drinking Water

Telephone: 202-564-3750

Public Water System data from the Federal Reporting Data System. A PWS is any water system which provides water to at least 25 people for at least 60 days annually. PWSs provide water from wells, rivers and other sources.

PWS ENF: Public Water Systems Violation and Enforcement Data

Source: EPA/Office of Drinking Water

Telephone: 202-564-3750

Violation and Enforcement data for Public Water Systems from the Safe Drinking Water Information System (SDWIS) after August 1995. Prior to August 1995, the data came from the Federal Reporting Data System (FRDS).

USGS Water Wells: USGS National Water Inventory System (NWIS)

This database contains descriptive information on sites where the USGS collects or has collected data on surface water and/or groundwater. The groundwater data includes information on wells, springs, and other sources of groundwater.

STATE RECORDS

North Carolina Public Water Supply Wells

Source: Department of Environmental Health

Telephone: 919-715-3243

OTHER STATE DATABASE INFORMATION

North Carolina Wildlife Resources/Game Lands

Source: Center for Geographic Information and Analysis

Telephone: 919-733-2090

All publicly owned game lands managed by the North Carolina Wildlife Resources Commission and as listed in Hunting and Fishing Maps.

NC Natural Heritage Sites: Natural Heritage Element Occurrence Sites

Source: Natural Heritage Occurrence Sites Center for Geographic Information and Analysis

Telephone: 919-733-2090

A point coverage identifying locations of rare and endangered species, occurrences of exemplary or unique natural ecosystems (terrestrial or aquatic), and special animal habitats (e.g., colonial waterbird nesting sites).

NC Natural Areas: Significant Natural Heritage Areas

Source: Center for Geographic Information and Analysis

Telephone: 919-733-2090

A polygon coverage identifying sites (terrestrial or aquatic) that have particular biodiversity significance.

A site's significance may be due to the presence of rare species, rare or high quality natural communities, or other important ecological features.

RADON

State Database: NC Radon

Source: Department of Environment & Natural Resources

Telephone: 919-733-4984

Radon Statistical and Non Statistical Data

Area Radon Information

Source: USGS

Telephone: 703-356-4020

The National Radon Database has been developed by the U.S. Environmental Protection Agency (USEPA) and is a compilation of the EPA/State Residential Radon Survey and the National Residential Radon Survey. The study covers the years 1986 - 1992. Where necessary data has been supplemented by information collected at private sources such as universities and research institutions.

PHYSICAL SETTING SOURCE RECORDS SEARCHED

EPA Radon Zones

Source: EPA

Telephone: 703-356-4020

Sections 307 & 309 of IRAA directed EPA to list and identify areas of U.S. with the potential for elevated indoor radon levels.

OTHER

Airport Landing Facilities: Private and public use landing facilities

Source: Federal Aviation Administration, 800-457-6656

Epicenters: World earthquake epicenters, Richter 5 or greater

Source: Department of Commerce, National Oceanic and Atmospheric Administration

Earthquake Fault Lines: The fault lines displayed on EDR's Topographic map are digitized quaternary faultlines, prepared in 1975 by the United State Geological Survey

STREET AND ADDRESS INFORMATION

© 2015 TomTom North America, Inc. All rights reserved. This material is proprietary and the subject of copyright protection and other intellectual property rights owned by or licensed to Tele Atlas North America, Inc. The use of this material is subject to the terms of a license agreement. You will be held liable for any unauthorized copying or disclosure of this material.



Walltown Park

1308 West Club Boulevard

Durham, NC 27705

Inquiry Number: 7469958.31

October 16, 2023

Certified Sanborn® Map Report



6 Armstrong Road, 4th floor
Shelton, CT 06484
Toll Free: 800.352.0050
www.edrnet.com

Certified Sanborn® Map Report

10/16/23

Site Name:

Walltown Park
1308 West Club Boulevard
Durham, NC 27705
EDR Inquiry # 7469958.31

Client Name:

S&ME
3201 Spring Forest Road
Raleigh, NC 27616
Contact: Chelsea Parra



The Sanborn Library has been searched by EDR and maps covering the target property location as provided by S&ME were identified for the years listed below. The Sanborn Library is the largest, most complete collection of fire insurance maps. The collection includes maps from Sanborn, Bromley, Perris & Browne, Hopkins, Barlow, and others. Only Environmental Data Resources Inc. (EDR) is authorized to grant rights for commercial reproduction of maps by the Sanborn Library LLC, the copyright holder for the collection. Results can be authenticated by visiting www.edrnet.com/sanborn.

The Sanborn Library is continually enhanced with newly identified map archives. This report accesses all maps in the collection as of the day this report was generated.

Certified Sanborn Results:

Certification # B35F-4B2B-9CDE

PO # 23050630

Project Walltown Park

Maps Provided:

- 1979
- 1950
- 1937



Sanborn® Library search results

Certification #: B35F-4B2B-9CDE

The Sanborn Library includes more than 1.2 million fire insurance maps from Sanborn, Bromley, Perris & Browne, Hopkins, Barlow and others which track historical property usage in approximately 12,000 American cities and towns. Collections searched:

- Library of Congress
- University Publications of America
- EDR Private Collection

The Sanborn Library LLC Since 1866™

Limited Permission To Make Copies

S&ME (the client) is permitted to make up to FIVE photocopies of this Sanborn Map transmittal and each fire insurance map accompanying this report solely for the limited use of its customer. No one other than the client is authorized to make copies. Upon request made directly to an EDR Account Executive, the client may be permitted to make a limited number of additional photocopies. This permission is conditioned upon compliance by the client, its customer and their agents with EDR's copyright policy; a copy of which is available upon request.

Disclaimer - Copyright and Trademark Notice

This Report contains certain information obtained from a variety of public and other sources reasonably available to Environmental Data Resources, LLC. It cannot be concluded from this Report that coverage information for the target and surrounding properties does not exist from other sources. This Report is provided on an "AS IS", "AS AVAILABLE" basis. NO WARRANTY EXPRESS OR IMPLIED IS MADE WHATSOEVER IN CONNECTION WITH THIS REPORT. ENVIRONMENTAL DATA RESOURCES, LLC AND ITS SUBSIDIARIES, AFFILIATES AND THIRD PARTY SUPPLIERS DISCLAIM ALL WARRANTIES, OF ANY KIND OR NATURE, EXPRESS OR IMPLIED, ARISING OUT OF OR RELATED TO THIS REPORT OR ANY OF THE DATA AND INFORMATION PROVIDED IN THIS REPORT, INCLUDING WITHOUT LIMITATION, ANY WARRANTIES REGARDING ACCURACY, QUALITY, CORRECTNESS, COMPLETENESS, COMPREHENSIVENESS, SUITABILITY, MERCHANTABILITY, FITNESS FOR A PARTICULAR PURPOSE, TITLE, NON-INFRINGEMENT, MISAPPROPRIATION, OR OTHERWISE. ALL RISK IS ASSUMED BY THE USER. IN NO EVENT SHALL ENVIRONMENTAL DATA RESOURCES, LLC OR ITS SUBSIDIARIES, AFFILIATES OR THIRD PARTY SUPPLIERS BE LIABLE TO ANYONE FOR ANY DIRECT, INCIDENTAL, INDIRECT, SPECIAL, CONSEQUENTIAL OR OTHER DAMAGES OF ANY TYPE OR KIND (INCLUDING BUT NOT LIMITED TO LOSS OF PROFITS, LOSS OF USE, OR LOSS OF DATA), ARISING OUT OF OR IN ANY WAY CONNECTED WITH THIS REPORT OR ANY OF THE DATA AND INFORMATION PROVIDED IN THIS REPORT. Any analyses, estimates, ratings, environmental risk levels, or risk codes provided in this Report are provided for illustrative purposes only, and are not intended to provide, nor should they be interpreted as providing any facts regarding, or prediction or forecast of, any environmental risk for any property. Only an assessment performed by a qualified environmental professional can provide findings, opinions or conclusions regarding the environmental risk or conditions in, on or at any property.

Copyright 2023 by Environmental Data Resources, Inc. All rights reserved. Reproduction in any media or format, in whole or in part, of any report or map of Environmental Data Resources, Inc., or its affiliates, is prohibited without prior written permission.

EDR and its logos (including Sanborn and Sanborn Map) are trademarks of Environmental Data Resources, LLC or its affiliates. All other trademarks used herein are the property of their respective owners.

Sanborn Sheet Key

This Certified Sanborn Map Report is based upon the following Sanborn Fire Insurance map sheets.



1979 Source Sheets



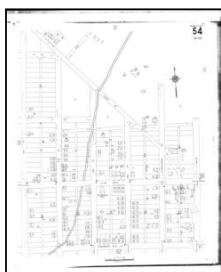
Volume 1, Sheet 54
1979

1950 Source Sheets

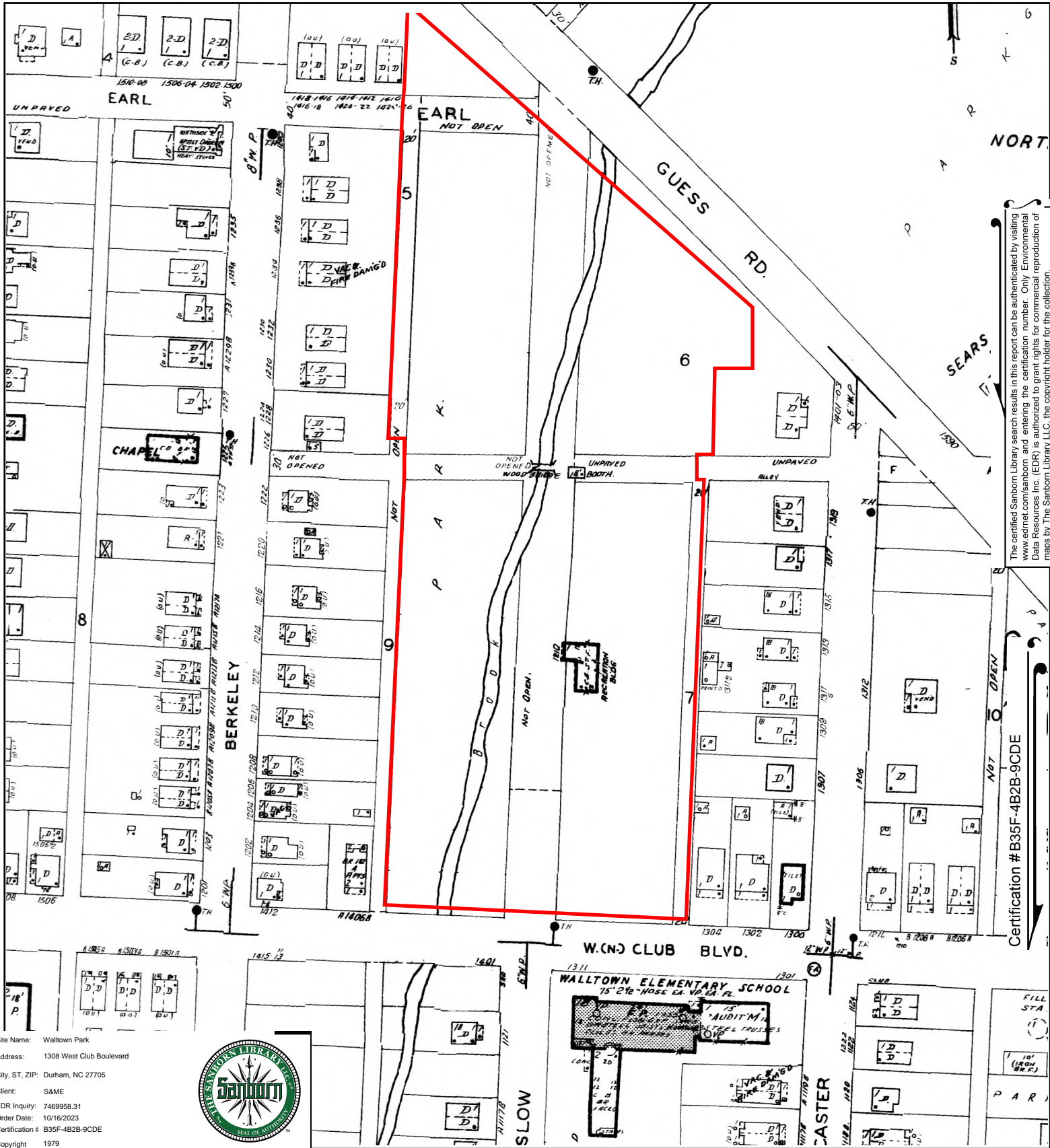


Volume 1, Sheet 54
1950

1937 Source Sheets



Volume 1, Sheet 54
1937




The certified Sanborn Library search results in this report can be authenticated by visiting www.edrnet.com/sanborn and entering the certification number. Only Environmental Data Resources Inc. (EDR) is authorized to grant rights for commercial reproduction of maps by The Sanborn Library LLC, the copyright holder for the collection.

Certification # B35F-4B2B-9CDE

Site Name: Walltown Park
 Address: 1308 West Club Boulevard
 City, ST, ZIP: Durham, NC 27705
 Client: S&ME
 EDR Inquiry: 7469958.31
 Order Date: 10/16/2023
 Certification # B35F-4B2B-9CDE
 Copyright 1979

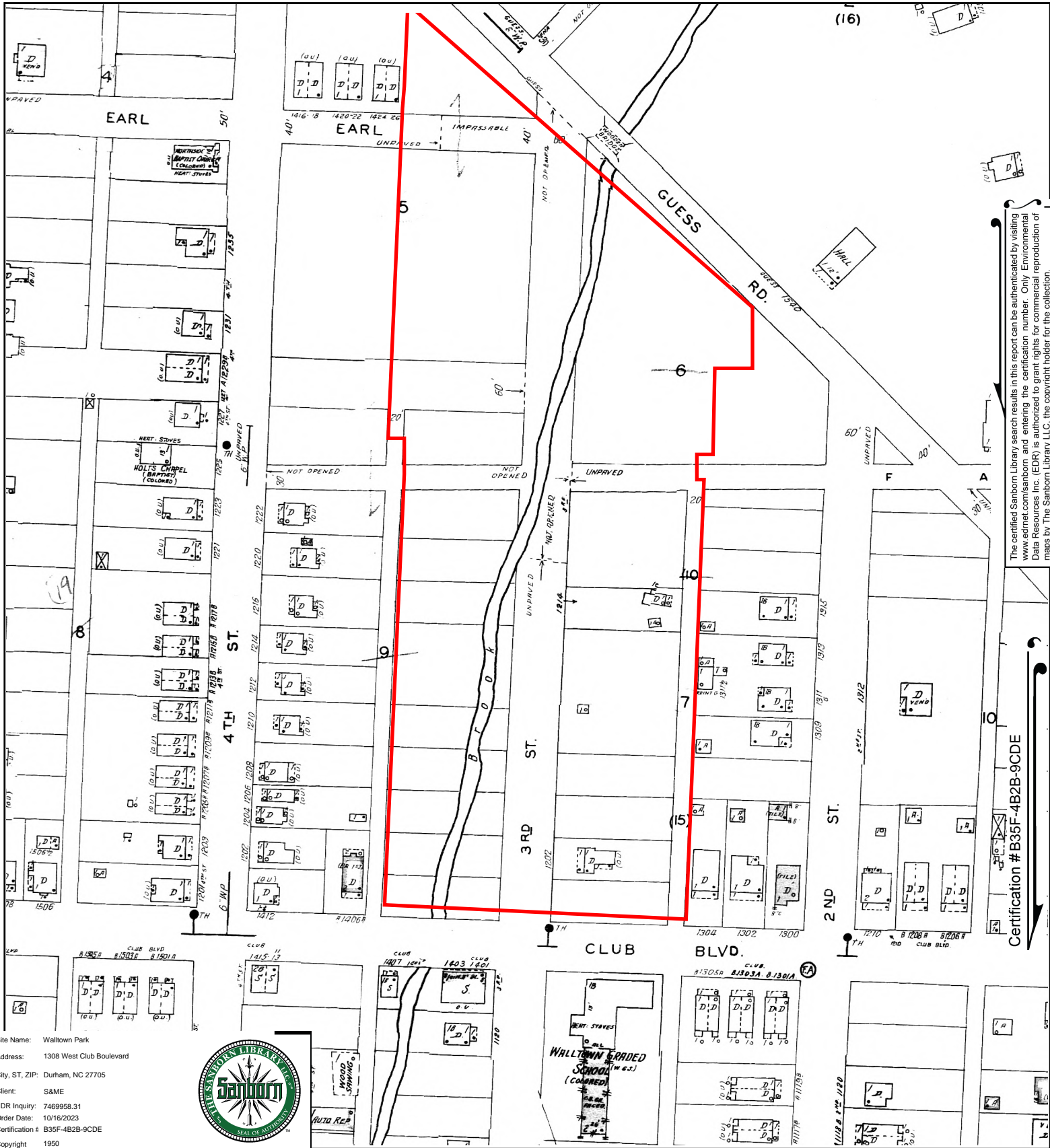


This Certified Sanborn Map combines the following sheets.
 Outlined areas indicate map sheets within the collection.



Volume 1, Sheet 54






The certified Sanborn Library search results in this report can be authenticated by visiting www.edrnet.com/sanborn and entering the certification number. Only Environmental Data Resources Inc. (EDR) is authorized to grant rights for commercial reproduction of maps by The Sanborn Library LLC, the copyright holder for the collection.

Certification # B35F-4B2B-9CDE

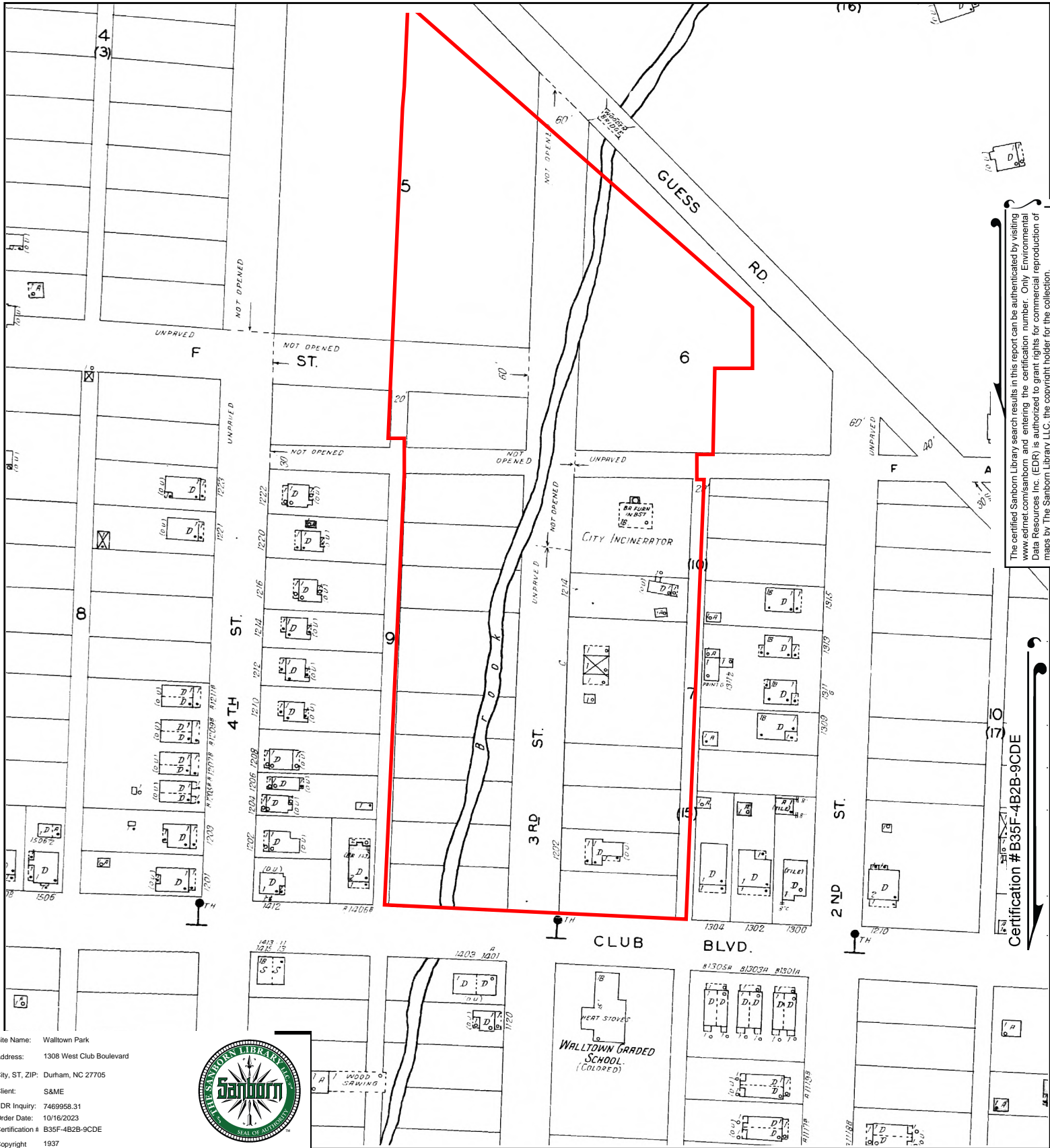
Site Name: Walltown Park
 Address: 1308 West Club Boulevard
 City, ST, ZIP: Durham, NC 27705
 Client: S&ME
 EDR Inquiry: 7469958.31
 Order Date: 10/16/2023
 Certification # B35F-4B2B-9CDE
 Copyright 1950



This Certified Sanborn Map combines the following sheets.
 Outlined areas indicate map sheets within the collection.



Volume 1, Sheet 54




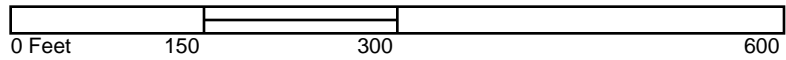
The certified Sanborn Library search results in this report can be authenticated by visiting www.edr.com/sanborn and entering the certification number. Only Environmental Data Resources Inc. (EDR) is authorized to grant rights for commercial reproduction of maps by The Sanborn Library LLC, the copyright holder for the collection.

Certification # B35F-4B2B-9CDE

Site Name: Walltown Park
 Address: 1308 West Club Boulevard
 City, ST, ZIP: Durham, NC 27705
 Client: S&ME
 EDR Inquiry: 7469958.31
 Order Date: 10/16/2023
 Certification # B35F-4B2B-9CDE
 Copyright 1937



This Certified Sanborn Map combines the following sheets. Outlined areas indicate map sheets within the collection.



Volume 1, Sheet 54





Walltown Park

1308 West Club Boulevard

Durham, NC 27705

Inquiry Number: 7469958.33

October 13, 2023

The EDR Aerial Photo Decade Package



6 Armstrong Road, 4th floor
Shelton, CT 06484
Toll Free: 800.352.0050
www.edrnet.com

Site Name:

Walltown Park
 1308 West Club Boulevard
 Durham, NC 27705
 EDR Inquiry # 7469958.33

Client Name:

S&ME
 3201 Spring Forest Road
 Raleigh, NC 27616
 Contact: Chelsea Parra



Environmental Data Resources, Inc. (EDR) Aerial Photo Decade Package is a screening tool designed to assist environmental professionals in evaluating potential liability on a target property resulting from past activities. EDR's professional researchers provide digitally reproduced historical aerial photographs, and when available, provide one photo per decade.

Search Results:

<u>Year</u>	<u>Scale</u>	<u>Details</u>	<u>Source</u>
2020	1"=500'	Flight Year: 2020	USDA/NAIP
2016	1"=500'	Flight Year: 2016	USDA/NAIP
2012	1"=500'	Flight Year: 2012	USDA/NAIP
2009	1"=500'	Flight Year: 2009	USDA/NAIP
2006	1"=500'	Flight Year: 2006	USDA/NAIP
1998	1"=500'	Acquisition Date: January 01, 1998	USGS/DOQQ
1993	1"=500'	Acquisition Date: February 23, 1993	USGS/DOQQ
1983	1"=500'	Flight Date: April 04, 1983	NHAP
1977	1"=500'	Flight Date: November 13, 1977	USGS
1972	1"=500'	Flight Date: April 05, 1972	USGS
1964	1"=500'	Flight Date: October 10, 1964	USGS
1961	1"=500'	Flight Date: August 17, 1961	USGS
1955	1"=500'	Flight Date: March 30, 1955	USDA
1950	1"=500'	Flight Date: November 18, 1950	USGS
1940	1"=500'	Flight Date: October 25, 1940	USDA
1937	1"=500'	Flight Date: December 11, 1937	USDA

When delivered electronically by EDR, the aerial photo images included with this report are for ONE TIME USE ONLY. Further reproduction of these aerial photo images is prohibited without permission from EDR. For more information contact your EDR Account Executive.

Disclaimer - Copyright and Trademark Notice

This Report contains certain information obtained from a variety of public and other sources reasonably available to Environmental Data Resources, LLC. It cannot be concluded from this Report that coverage information for the target and surrounding properties does not exist from other sources. This Report is provided on an "AS IS", "AS AVAILABLE" basis. NO WARRANTY EXPRESS OR IMPLIED IS MADE WHATSOEVER IN CONNECTION WITH THIS REPORT.

ENVIRONMENTAL DATA RESOURCES, LLC AND ITS SUBSIDIARIES, AFFILIATES AND THIRD PARTY SUPPLIERS DISCLAIM ALL WARRANTIES, OF ANY KIND OR NATURE, EXPRESS OR IMPLIED, ARISING OUT OF OR RELATED TO THIS REPORT OR ANY OF THE DATA AND INFORMATION PROVIDED IN THIS REPORT, INCLUDING WITHOUT LIMITATION, ANY WARRANTIES REGARDING ACCURACY, QUALITY, CORRECTNESS, COMPLETENESS, COMPREHENSIVENESS, SUITABILITY, MERCHANTABILITY, FITNESS FOR A PARTICULAR PURPOSE, TITLE, NON-INFRINGEMENT, MISAPPROPRIATION, OR OTHERWISE. ALL RISK IS ASSUMED BY THE USER. IN NO EVENT SHALL ENVIRONMENTAL DATA RESOURCES, LLC OR ITS SUBSIDIARIES, AFFILIATES OR THIRD PARTY SUPPLIERS BE LIABLE TO ANYONE FOR ANY DIRECT, INCIDENTAL, INDIRECT, SPECIAL, CONSEQUENTIAL OR OTHER DAMAGES OF ANY TYPE OR KIND (INCLUDING BUT NOT LIMITED TO LOSS OF PROFITS, LOSS OF USE, OR LOSS OF DATA), ARISING OUT OF OR IN ANY WAY CONNECTED WITH THIS REPORT OR ANY OF THE DATA AND INFORMATION PROVIDED IN THIS REPORT.

Any analyses, estimates, ratings, environmental risk levels, or risk codes provided in this Report are provided for illustrative purposes only, and are not intended to provide, nor should they be interpreted as providing any facts regarding, or prediction or forecast of, any environmental risk for any property. Only an assessment performed by a qualified environmental professional can provide findings, opinions or conclusions regarding the environmental risk or conditions in, on or at any property.

Copyright 2023 by Environmental Data Resources, Inc. All rights reserved. Reproduction in any media or format, in whole or in part, of any report or map of Environmental Data Resources, Inc., or its affiliates, is prohibited without prior written permission.

EDR and its logos (including Sanborn and Sanborn Map) are trademarks of Environmental Data Resources, LLC or its affiliates. All other trademarks used herein are the property of their respective owners.



INQUIRY #: 7469958.33

YEAR: 2020

— = 500'





INQUIRY #: 7469958.33

YEAR: 2016

 = 500'



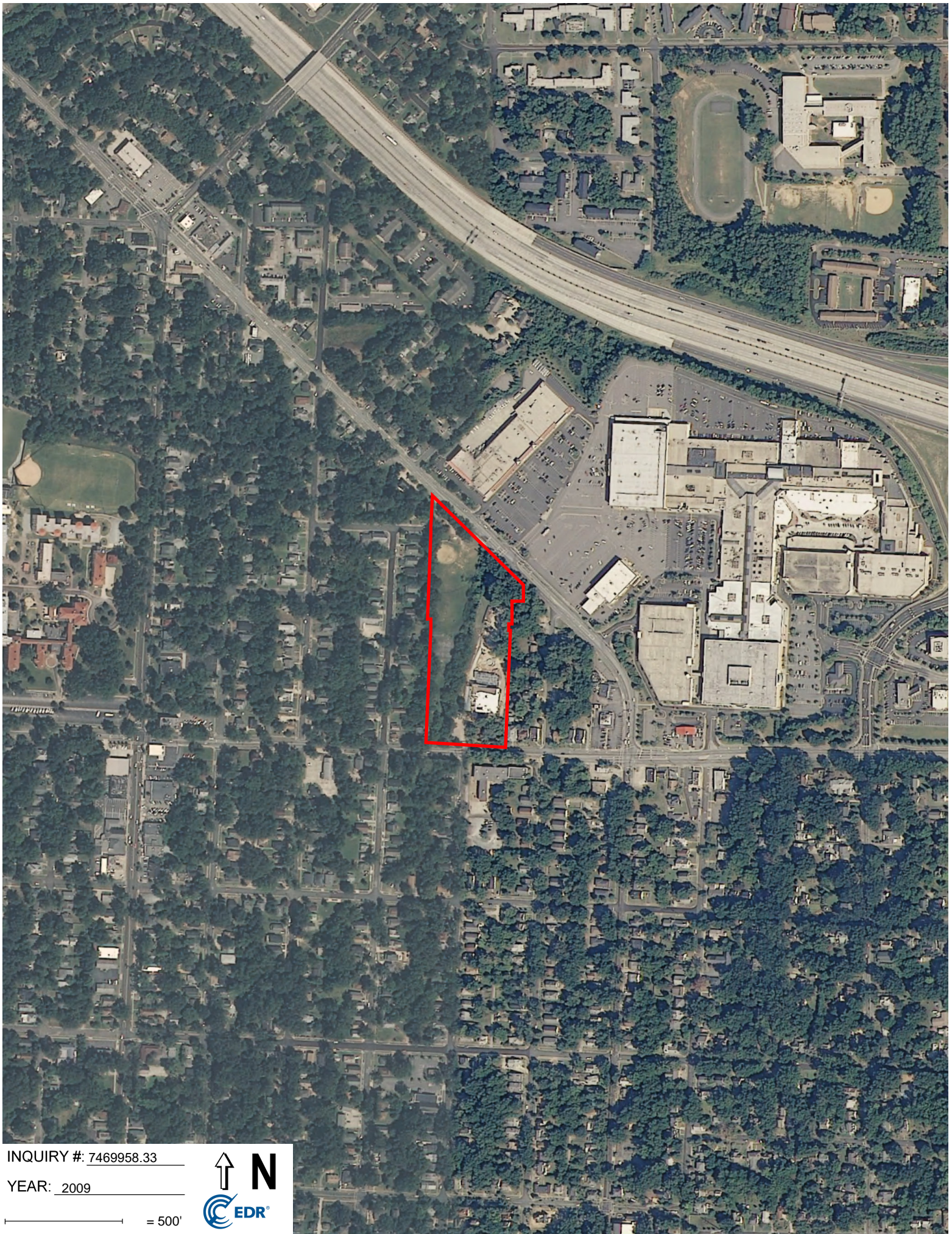


INQUIRY #: 7469958.33

YEAR: 2012

— = 500'





INQUIRY #: 7469958.33

YEAR: 2009

— = 500'



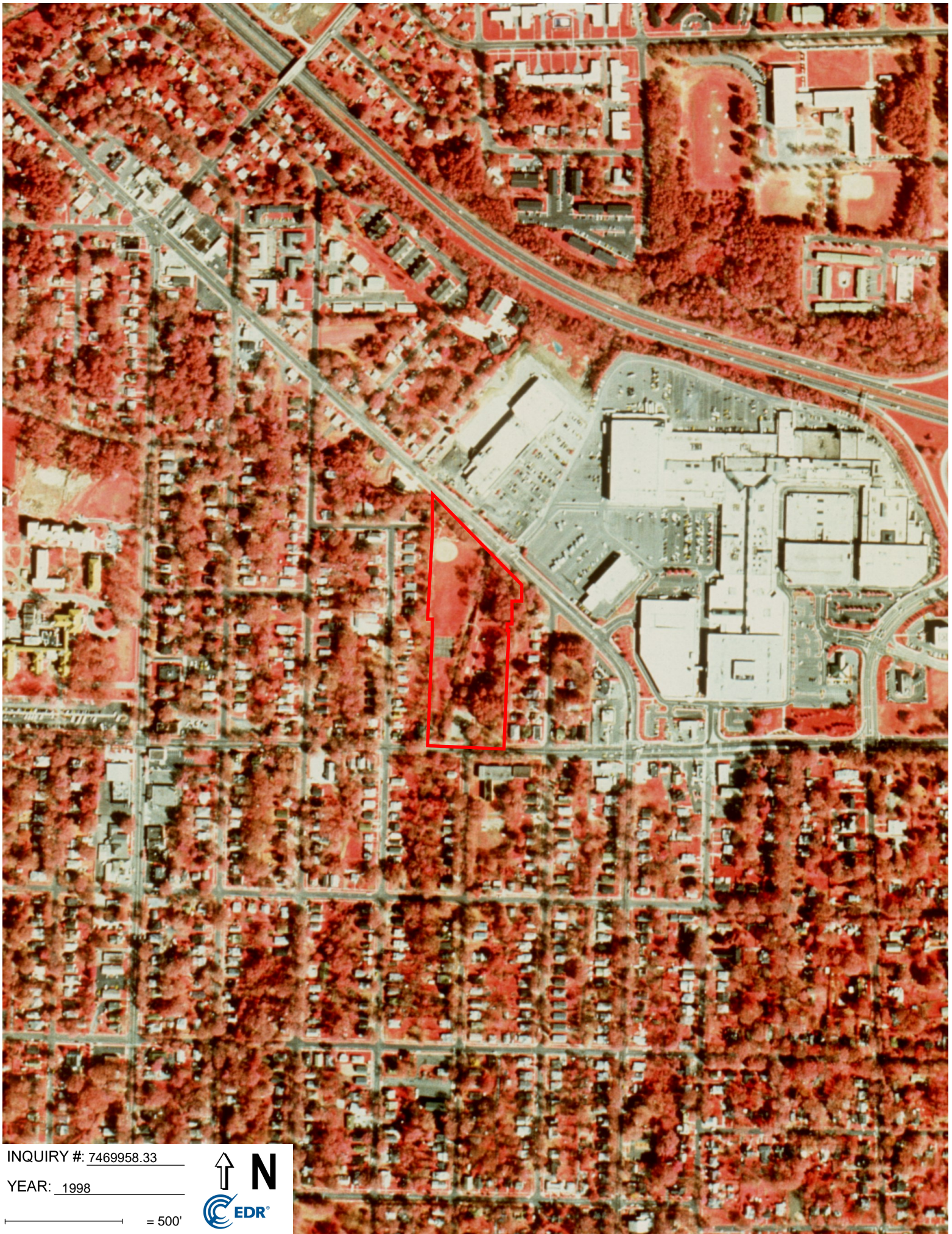


INQUIRY #: 7469958.33

YEAR: 2006

— = 500'





INQUIRY #: 7469958.33

YEAR: 1998

— = 500'





INQUIRY #: 7469958.33

YEAR: 1993

— = 500'





INQUIRY #: 7469958.33

YEAR: 1983

— = 500'





INQUIRY #: 7469958.33

YEAR: 1977

— = 500'





INQUIRY #: 7469958.33

YEAR: 1972

— = 500'





INQUIRY #: 7469958.33

YEAR: 1964

— = 500'





INQUIRY #: 7469958.33

YEAR: 1961

— = 500'





INQUIRY #: 7469958.33

YEAR: 1955

— = 500'





INQUIRY #: 7469958.33

YEAR: 1950

— = 500'





INQUIRY #: 7469958.33

YEAR: 1940

— = 500'





INQUIRY #: 7469958.33

YEAR: 1937

— = 500'



Walltown Park

1308 West Club Boulevard
Durham, NC 27705

Inquiry Number: 7469958.30s
October 13, 2023

EDR Summary Radius Map Report



6 Armstrong Road, 4th floor
Shelton, CT 06484
Toll Free: 800.352.0050
www.edrnet.com

TABLE OF CONTENTS

SECTION	PAGE
Executive Summary	ES1
Overview Map	2
Detail Map	3
Map Findings Summary	4
Map Findings	8
Orphan Summary	274
Zip Scan Report	ZIP-1
Government Records Searched/Data Currency Tracking	GR-1
<u>GEOCHECK ADDENDUM</u>	
Physical Setting Source Addendum	A-1
Physical Setting Source Summary	A-2
Physical Setting Source Map	A-8
Physical Setting Source Map Findings	A-9
Physical Setting Source Records Searched	PSGR-1

Thank you for your business.
Please contact EDR at 1-800-352-0050
with any questions or comments.

Disclaimer - Copyright and Trademark Notice

This Report contains certain information obtained from a variety of public and other sources reasonably available to Environmental Data Resources, LLC. It cannot be concluded from this Report that coverage information for the target and surrounding properties does not exist from other sources. This Report is provided on an "AS IS", "AS AVAILABLE" basis. **NO WARRANTY EXPRESS OR IMPLIED IS MADE WHATSOEVER IN CONNECTION WITH THIS REPORT. ENVIRONMENTAL DATA RESOURCES, LLC AND ITS SUBSIDIARIES, AFFILIATES AND THIRD PARTY SUPPLIERS DISCLAIM ALL WARRANTIES, OF ANY KIND OR NATURE, EXPRESS OR IMPLIED, ARISING OUT OF OR RELATED TO THIS REPORT OR ANY OF THE DATA AND INFORMATION PROVIDED IN THIS REPORT, INCLUDING WITHOUT LIMITATION, ANY WARRANTIES REGARDING ACCURACY, QUALITY, CORRECTNESS, COMPLETENESS, COMPREHENSIVENESS, SUITABILITY, MERCHANTABILITY, FITNESS FOR A PARTICULAR PURPOSE, TITLE, NON-INFRINGEMENT, MISAPPROPRIATION, OR OTHERWISE. ALL RISK IS ASSUMED BY THE USER. IN NO EVENT SHALL ENVIRONMENTAL DATA RESOURCES, LLC OR ITS SUBSIDIARIES, AFFILIATES OR THIRD PARTY SUPPLIERS BE LIABLE TO ANYONE FOR ANY DIRECT, INCIDENTAL, INDIRECT, SPECIAL, CONSEQUENTIAL OR OTHER DAMAGES OF ANY TYPE OR KIND (INCLUDING BUT NOT LIMITED TO LOSS OF PROFITS, LOSS OF USE, OR LOSS OF DATA) INFORMATION PROVIDED IN THIS REPORT.** Any analyses, estimates, ratings, environmental risk levels, or risk codes provided in this Report are provided for illustrative purposes only, and are not intended to provide, nor should they be interpreted as providing any facts regarding, or prediction or forecast of, any environmental risk for any property. Only an assessment performed by a qualified environmental professional can provide findings, opinions or conclusions regarding the environmental risk or conditions in, on or at any property.

Copyright 2023 by Environmental Data Resources, LLC. All rights reserved. Reproduction in any media or format, in whole or in part, of any report or map of Environmental Data Resources, LLC, or its affiliates, is prohibited without prior written permission.

EDR and its logos (including Sanborn and Sanborn Map) are trademarks of Environmental Data Resources, LLC or its affiliates. All other trademarks used herein are the property of their respective owners.

EXECUTIVE SUMMARY

A search of available environmental records was conducted by Environmental Data Resources, Inc (EDR). The report was designed to assist parties seeking to meet the search requirements of EPA's Standards and Practices for All Appropriate Inquiries (40 CFR Part 312), the ASTM Standard Practice for Environmental Site Assessments (E1527 - 21), the ASTM Standard Practice for Environmental Site Assessments for Forestland or Rural Property (E2247 - 16), the ASTM Standard Practice for Limited Environmental Due Diligence: Transaction Screen Process (E1528 - 22) or custom requirements developed for the evaluation of environmental risk associated with a parcel of real estate.

TARGET PROPERTY INFORMATION

ADDRESS

1308 WEST CLUB BOULEVARD
DURHAM, NC 27705

COORDINATES

Latitude (North): 36.0183830 - 36° 1' 6.17"
Longitude (West): 78.9142470 - 78° 54' 51.28"
Universal Transverse Mercator: Zone 17
UTM X (Meters): 687957.7
UTM Y (Meters): 3987799.2
Elevation: 345 ft. above sea level

USGS TOPOGRAPHIC MAP ASSOCIATED WITH TARGET PROPERTY

Target Property: TP
Source: U.S. Geological Survey

AERIAL PHOTOGRAPHY IN THIS REPORT

Portions of Photo from: 20200711
Source: USDA

MAPPED SITES SUMMARY

Target Property Address:
1308 WEST CLUB BOULEVARD
DURHAM, NC 27705

Click on Map ID to see full detail.

MAP ID	SITE NAME	ADDRESS	DATABASE ACRONYMS	RELATIVE ELEVATION	DIST (ft. & mi.) DIRECTION
Reg	LIGGETT & MYERS TOBA		NC HSDS	Same	5164, 0.978, South
A1	ECON O WASH SELF SER	1403 CLUB BLVD W	EDR Hist Cleaner	Higher	15, 0.003, South
A2	LESS AUTO SERV	1424 CLUB BLVD W	EDR Hist Auto	Higher	16, 0.003, SSW
B3	POE SLS & SERV	1712 GUESS RD	EDR Hist Auto	Higher	80, 0.015, NE
B4	DOWNEYS SERVICE STA	1722 GUESS RD	EDR Hist Auto	Higher	80, 0.015, NNE
B5	COR GLOVERS GULF SER	1716 GUESS RD	EDR Hist Auto	Higher	81, 0.015, NE
B6	PRIME CLEANERS	1720 GUESS RD STE 10	EDR Hist Cleaner	Higher	82, 0.016, NNE
B7	PRIME CLEANERS	1720 GUESS RD SPACE	DRYCLEANERS	Higher	82, 0.016, NNE
8	COR MOORE 66 SERV GA	1803 GUESS RD	EDR Hist Auto	Higher	242, 0.046, NNW
A9	SPEIGHT PROPERTY	1115 ONSLOW DRIVE	LAST	Higher	287, 0.054, South
C10	NORTHGATE MALL	1501 GUESS RD	LUST TRUST	Higher	440, 0.083, East
C11	NORTHGATE AUTO REPAI	1501 GUESS RD	EDR Hist Auto	Higher	440, 0.083, East
D12	CROWN CENTRAL PETROL	1203 W CLUB BLVD	EDR Hist Auto	Higher	441, 0.084, SE
D13	FAST FARE NC 570	1203 W CLUB BLVD	RCRA-VSQQ	Higher	441, 0.084, SE
D14	SBOC 3111	1203 WEST CLUB BOULE	LUST, UST, IMD, Financial Assurance	Higher	441, 0.084, SE
D15	CROWN STORE NC-570	1203 WEST CLUB BOULE	LUST TRUST, INST CONTROL, IMD	Higher	441, 0.084, SE
C16	DRAPERY CARE UNLIMIT	1520 GUESS RD	EDR Hist Cleaner	Higher	455, 0.086, East
C17	GATES ESSO SERVICENT	1500 GUESS RD	EDR Hist Auto	Higher	470, 0.089, East
D18	TERRYS ONE HOUR MART	1207 BUCHANAN BLVD	EDR Hist Cleaner	Higher	513, 0.097, SE
C19	WATTS ST SERV STA	1424 GUESS RD	EDR Hist Auto	Higher	520, 0.098, ESE
D20	NORTHGATE AUTOMOTIVE	CLUB & BUCHANAN STRE	LUST, IMD	Higher	535, 0.101, SE
E21	SEARS #6612	1620 GUESS RD	RCRA-VSQQ, LUST, UST, IMD, UIC	Higher	537, 0.102, NE
E22	JIFFY LUBE AUTO SVCS	1620 GUESS RD	EDR Hist Auto	Higher	537, 0.102, NE
23	COR BAKERS SLS & SER	1827 GUESS RD	EDR Hist Auto	Higher	587, 0.111, NNW
C24	RENNS AUTO RADIATOR	1529 WATTS	EDR Hist Auto	Higher	617, 0.117, ESE
F25	NORTHGATE EXPRESS	1130 WEST CLUB BLVD	LUST, UST, Financial Assurance	Higher	773, 0.146, ESE
F26	NORTHGATE SHELL MWN	1130 CLUB BLVD	LUST TRUST, IMD, UIC	Higher	773, 0.146, ESE
F27	BISCUITVILLE	1127 WEST CLUB BOULE	LUST, IMD	Higher	797, 0.151, ESE
G28	IVEY RESIDENCE (CHAR	1312 CLARENDON ROAD	LUST	Higher	814, 0.154, WNW
G29	IVEY, CHARLES RESIDE	1312 CLARENDON ROAD	LUST TRUST, IMD	Higher	814, 0.154, WNW
H30	SELF SERVICE LAUNDRY	12 NORTHGATE SHOPPIN	DRYCLEANERS	Higher	881, 0.167, ENE
H31	NORTHGATE ONE HOUR C	10 NORTHGATE SHOPPIN	DRYCLEANERS	Higher	881, 0.167, ENE
I32	DANIEL PROPERTY (DIA	1221 CLARENDON ST	LUST, INST CONTROL	Higher	949, 0.180, West
I33	DANIEL PROPERTY (DIA	1221 CLARENDON STREE	LUST TRUST	Higher	949, 0.180, West
F34	BRANCH BANKING & TRU	1107 WEST CLUB BLVD	LUST, IMD	Higher	979, 0.185, ESE
F35	ONE HOUR MARTINIZING	1105 WEST CLUB BOULE	DRYCLEANERS	Higher	984, 0.186, ESE
F36	NCDSCA DC320013(ONE	1103 W CLUB BLVD	RCRA-VSQQ	Higher	992, 0.188, ESE
F37	ONE HOUR MARTINIZING	1103 W CLUB BLVD	DRYCLEANERS	Higher	992, 0.188, ESE
38	CAPITAL MATCH PROPER	1013 LANCASTER STREE	LUST	Higher	998, 0.189, South

MAPPED SITES SUMMARY

Target Property Address:
1308 WEST CLUB BOULEVARD
DURHAM, NC 27705

Click on Map ID to see full detail.

MAP ID	SITE NAME	ADDRESS	DATABASE ACRONYMS	RELATIVE ELEVATION	DIST (ft. & mi.) DIRECTION
J39	LANZKRON, CAROLYN RE	1410 WATTS AVE	LUST, LUST TRUST, IMD	Higher	1017, 0.193, SE
40	ROBERT WADES	1911 GUESS ROAD	UST	Higher	1028, 0.195, NW
J41	BECK PROPERTY	1406 WATTS STREET	LUST, LUST TRUST	Higher	1068, 0.202, SE
42	POLING RESIDENCE	1320 BROAD STREET	LAST, IMD	Higher	1139, 0.216, WNW
I43	NC SCHOOL OF MATH &	1216 BROAD ST	RCRA-VSQG	Higher	1189, 0.225, West
44	HUDSON-BELK NORTHGAT	1058 WEST CLUB BLVD	LUST, INST CONTROL, IMD	Higher	1194, 0.226, ENE
K45	NEW METHOD LAUNDRY &	1160 BROAD	DRYCLEANERS	Higher	1224, 0.232, SW
L46	DEARLOVE PROPERTY	1104 ENGLEWOOD AVE	LUST, LUST TRUST	Higher	1270, 0.241, SE
M47	NORGE VILLAGE	1108 BROAD STREET	DRYCLEANERS	Higher	1279, 0.242, WSW
J48	CUMBIE PROPERTY	1407 DOLLAR AVENUE	LUST, LUST TRUST	Higher	1284, 0.243, SE
M49	C & F DRY CLEANERS	1106 BROAD	DRYCLEANERS	Higher	1298, 0.246, WSW
L50	LEWIS PROPERTY (HARR	1102 ENGLEWOOD AVE	LUST	Higher	1336, 0.253, SE
N51	NC SCHOOL OF SCIENCE	1219 BROAD STREET	LUST, LAST, UST, IMD, ASBESTOS, NPDES	Higher	1336, 0.253, West
N52	NC SCHOOL OF SCIENCE	1219 BROAD STREET	INST CONTROL, IMD	Higher	1336, 0.253, West
K53	SLAUGHTER PROPERTY	1121/1123 BROAD ST.	LUST, INST CONTROL, IMD	Higher	1346, 0.255, WSW
K54	HENRY SLAUGHTER PROP	1121 BROAD STREET	LUST TRUST	Higher	1346, 0.255, WSW
O55	FERRELL PROPERTY (GR	2030 GUESS ROAD	LUST, LUST TRUST	Higher	1357, 0.257, NW
O56	FERRELL PROPERTY (GR	2030 GUESS ROAD	IMD	Higher	1357, 0.257, NW
57	STEWART, ANDY PROPER	1412 DOLLAR AVE	LAST	Higher	1359, 0.257, ESE
M58	BROAD STREET BP 140	1101 BROAD STREET	LUST, UST, Financial Assurance	Higher	1468, 0.278, SW
M59	BP STATION - BROAD S	1101 BROAD STREET	LUST TRUST, INST CONTROL, IMD	Higher	1468, 0.278, SW
P60	SOLES PROPERTY (RICH	918 LANCASTER STREET	LAST	Higher	1523, 0.288, South
Q61	FLOCCA PROPERTY	1014 BROAD STREET	LUST, LUST TRUST	Higher	1538, 0.291, SW
P62	919 BUCHANAN (HAMLET	919 NORTH BUCHANAN B	LUST, INST CONTROL	Higher	1581, 0.299, SSE
63	KESSLER PROPERTY (SA	1114 IREDELL STREET	LUST, INST CONTROL	Higher	1589, 0.301, WSW
64	BUCHANAN PROPERTY (R	1007 ENGLEWOOD AVE.	LUST, LUST TRUST	Higher	1623, 0.307, SE
P65	LAROCCA-PIITS PROPER	917 N BUCHANAN BLVD	LUST TRUST	Higher	1629, 0.309, SSE
R66	ORTMAN RESIDENCE (ST	1108 W. KNOX ST.	IMD	Higher	1642, 0.311, SSE
R67	ORTMAN RESIDENCE (ST	1108 W. KNOX ST.	LUST, LUST TRUST	Higher	1642, 0.311, SSE
Q68	SOUTHGATE & SON INSU	1013 BROAD STREET	LUST, IMD	Higher	1659, 0.314, SW
69	EXXON RAS 4-4478 (19	3458HILLSBORO RAOD	IMD	Higher	1688, 0.320, East
70	PHILLIPS FOOD PLAZA	2106 GUESS ROAD	LUST, LUST TRUST, UST, IMD, Financial Assurance	Higher	1733, 0.328, NW
S71	EDMUND KENNINGTON PR	1415 PENNSYLVANIA AV	LUST, LUST TRUST	Higher	1746, 0.331, NW
72	WRIGHT TRUST PROPERT	1410 N. GREGSON ST	LUST, LUST TRUST, INST CONTROL	Higher	1753, 0.332, ESE
73	CRAIG & DENNETT RESI	1012 W. KNOX STREET	LUST, IMD	Higher	1866, 0.353, SE
74	WEATHERS PROPERTY (B	1022 DEMERIUS STREET	LUST, LUST TRUST, INST CONTROL	Higher	1915, 0.363, SSE
S75	SMITH, SUE - PROPERT	1608 DELAWARE AVENUE	LAST, INST CONTROL	Higher	1938, 0.367, NW
S76	KENAN, JOHN PROPERTY	1610 DELAWARE AVENUE	LAST	Higher	1960, 0.371, NW
77	PITTS, MARC & BETH L	917 BUCHANAN BOULEVA	LUST, IMD	Higher	1970, 0.373, SSE

MAPPED SITES SUMMARY

Target Property Address:
1308 WEST CLUB BOULEVARD
DURHAM, NC 27705

Click on Map ID to see full detail.

MAP ID	SITE NAME	ADDRESS	DATABASE ACRONYMS	RELATIVE ELEVATION	DIST (ft. & mi.) DIRECTION
T78	CLAYTON, JEFFREY RES	1601 DELAWARE AVE.	LUST, LUST TRUST, IMD	Higher	2002, 0.379, WNW
T79	DAVIS, EVA PROPERTY	1603 DELEWARE AVENUE	LUST, IMD	Higher	2024, 0.383, WNW
T80	EVA W. DAVIS RESIDEN	1603 DELAWARE AVE	LUST TRUST	Higher	2024, 0.383, WNW
U81	MORTON , KATHERINE -	1618 DELAWARE AVE.	LAST	Higher	2064, 0.391, NW
V82	KNOX CENTRAL OFFICE	1807 KNOX STREET	LUST, UST	Higher	2077, 0.393, SW
V83	GTE - KNOX	1807 KNOX STREET	IMD	Higher	2077, 0.393, SW
84	FREEMAN PROPERTY (ER	1308 N. GREGSON ST	LUST, LUST TRUST, INST CONTROL	Higher	2083, 0.395, SE
U85	EAKES, ALICE PROPERT	1611 DELAWARE AVENUE	LUST, LUST TRUST, INST CONTROL, IMD	Higher	2106, 0.399, NW
U86	WARRINGTON, BRUCE PR	1622 DELAWARE AVENUE	LAST	Higher	2123, 0.402, NW
U87	PAYNE RESIDENCE, ZEL	1806 SUNSET AVENUE	LUST, LUST TRUST, IMD	Higher	2144, 0.406, NW
88	BORDELON PROPERTY (E	1808 FOREST ROAD	LUST, LUST TRUST, IMD	Higher	2150, 0.407, NNW
W89	SOLES, RICK PROPERTY	2200 GUESS ROAD	LAST, IMD	Higher	2208, 0.418, NW
X90	EICHHORN, JEFF RESID	1301 MARYLAND AVE	LUST, IMD	Higher	2247, 0.426, West
91	O'BRIEN PROPERTY	1405 MARYLAND AVE	LAST	Higher	2257, 0.427, WNW
Y92	COX PROPERTY (MARGAR	814 ONSLOW STREET	LUST, LUST TRUST	Higher	2268, 0.430, South
Z93	WEAVER PROPERTY	911 ENGLEWOOD AVENUE	LUST, LUST TRUST	Higher	2273, 0.430, ESE
94	TOBACCO WAREHOUSES	2000 BLOCK BROAD ST	IMD	Higher	2285, 0.433, North
AA95	GBS PROPERTIES LLLC	1021 N. GREGSON STRE	LUST TRUST	Higher	2286, 0.433, SE
AA96	GBS PROPERTIES LLC P	1201 N. GREGSON STRE	LUST	Higher	2286, 0.433, SE
W97	ARUMI PROPERTY (FRAN	2205 GUESS ROAD	LUST, LUST TRUST, IMD	Higher	2299, 0.435, NW
Z98	BRUSTAD PROPERTY, ER	1316 NORTON STREET	LUST	Higher	2312, 0.438, SE
AB99	DURHAM FIRE STATION	1001 NINTH STREET	LUST	Higher	2339, 0.443, WSW
AB100	DURHAM FIRE STATION	1001 NINTH ST	LUST	Higher	2339, 0.443, WSW
AB101	DURHAM FIRE STATION	1001 NINTH ST	IMD	Higher	2339, 0.443, WSW
102	ROWAN PROPERTY	1904 SUNSET AVE	LUST, LUST TRUST	Higher	2340, 0.443, NW
103	COBLE ESTATE (HILDA)	2005 WEST CLUB BOULE	LUST, LUST TRUST, INST CONTROL, IMD	Higher	2366, 0.448, West
104	HOLT, OLIMBE RESIDEN	1517 NORTH DUKE STRE	LUST, LUST TRUST, IMD	Higher	2385, 0.452, ESE
W105	SCHMIDT RESIDENCE (C	1839 FOREST ROAD	LUST	Higher	2397, 0.454, NW
X106	PARRISH PROPERTY	2012 WOODROW STREET	LUST, INST CONTROL	Higher	2502, 0.474, West
AA107	WATLINGTON RESIDENCE	1110 N GREGSON STREE	LUST	Higher	2511, 0.476, SE
Y108	PHILLIPS PROPERTY (M	804 ONSLOW ST	LUST, LUST TRUST	Higher	2515, 0.476, South
109	PRESTON, SUE RESIDEN	1105 N. GREGSON STRE	LUST, LUST TRUST, IMD	Higher	2521, 0.477, SE
AC110	BULL CITY OIL COMPAN	2014 BROAD STREET	LUST, UST, IMD	Higher	2534, 0.480, North
111	POPE RESIDENCE (ROBE	2013 WILSON ST	LUST, LUST TRUST	Higher	2540, 0.481, West
AC112	HERSCHEL CALDWELL	2016 BROAD ST.	LUST TRUST	Higher	2545, 0.482, North
113	DARRAGH PROPERTY (PA	1506 N. DUKE STREET	LUST, LUST TRUST	Higher	2562, 0.485, ESE
114	PERRON PROPERTY, LOU	1713 MARYLAND AVE.	LUST, LUST TRUST	Higher	2593, 0.491, NW
AD115	DEASON PROPERTY (FOR	908 WEST KNOX STREET	LUST, IMD	Higher	2602, 0.493, SE
AD116	FORMER DEASON PROPER	908 W. KNOX STREET	LUST TRUST	Higher	2602, 0.493, SE

MAPPED SITES SUMMARY

Target Property Address:
1308 WEST CLUB BOULEVARD
DURHAM, NC 27705

Click on Map ID to see full detail.

MAP ID	SITE NAME	ADDRESS	DATABASE ACRONYMS	RELATIVE ELEVATION	DIST (ft. & mi.) DIRECTION
117	HUDSON, FRANCES PROP	2017 WOODROW STREET	LUST, LUST TRUST	Higher	2630, 0.498, West
118	BURLINGTON INDUSTRIE	WEST MAIN ST	SHWS, LAST, IMD	Higher	4786, 0.906, SW
119	DURHAM MAIN SUBSTATI	947 WASHINGTON ST	SHWS	Higher	5018, 0.950, SE

EXECUTIVE SUMMARY

TARGET PROPERTY SEARCH RESULTS

The target property was not listed in any of the databases searched by EDR.

SURROUNDING SITES: SEARCH RESULTS

Surrounding sites were identified in the following databases.

Elevations have been determined from the USGS Digital Elevation Model and should be evaluated on a relative (not an absolute) basis. Relative elevation information between sites of close proximity should be field verified. Sites with an elevation equal to or higher than the target property have been differentiated below from sites with an elevation lower than the target property.

Page numbers and map identification numbers refer to the EDR Radius Map report where detailed data on individual sites can be reviewed.

Sites listed in ***bold italics*** are in multiple databases.

Unmappable (orphan) sites are not considered in the foregoing analysis.

STANDARD ENVIRONMENTAL RECORDS

Lists of Federal RCRA generators

RCRA-VSQG: A review of the RCRA-VSQG list, as provided by EDR, and dated 07/24/2023 has revealed that there are 4 RCRA-VSQG sites within approximately 0.25 miles of the target property.

<u>Equal/Higher Elevation</u>	<u>Address</u>	<u>Direction / Distance</u>	<u>Map ID</u>	<u>Page</u>
FAST FARE NC 570 EPA ID:: NCD986174183	1203 W CLUB BLVD	SE 0 - 1/8 (0.084 mi.)	D13	10
<i>SEARS #6612</i> EPA ID:: NCD981753882	<i>1620 GUESS RD</i>	<i>NE 0 - 1/8 (0.102 mi.)</i>	<i>E21</i>	<i>12</i>
NCDSCA DC320013(ONE EPA ID:: NCR000143073	1103 W CLUB BLVD	ESE 1/8 - 1/4 (0.188 mi.)	F36	16
NC SCHOOL OF MATH & EPA ID:: NCD986209781	1216 BROAD ST	W 1/8 - 1/4 (0.225 mi.)	I43	17

Lists of state- and tribal (Superfund) equivalent sites

NC HSDS: A review of the NC HSDS list, as provided by EDR, and dated 08/09/2011 has revealed that there is 1 NC HSDS site within approximately 1 mile of the target property.

<u>Equal/Higher Elevation</u>	<u>Address</u>	<u>Direction / Distance</u>	<u>Map ID</u>	<u>Page</u>
LIGGETT & MYERS TOBA		S 1/2 - 1 (0.978 mi.)	0	8

EXECUTIVE SUMMARY

Lists of state- and tribal hazardous waste facilities

SHWS: A review of the SHWS list, as provided by EDR, and dated 05/31/2023 has revealed that there are 2 SHWS sites within approximately 1 mile of the target property.

<u>Equal/Higher Elevation</u>	<u>Address</u>	<u>Direction / Distance</u>	<u>Map ID</u>	<u>Page</u>
BURLINGTON INDUSTRIE Facility Id: NONCD0001404	WEST MAIN ST	SW 1/2 - 1 (0.906 mi.)	118	38
DURHAM MAIN SUBSTATI Facility Id: NONCD0003194	947 WASHINGTON ST	SE 1/2 - 1 (0.950 mi.)	119	39

Lists of state and tribal leaking storage tanks

LAST: A review of the LAST list, as provided by EDR, and dated 04/28/2023 has revealed that there are 11 LAST sites within approximately 0.5 miles of the target property.

<u>Equal/Higher Elevation</u>	<u>Address</u>	<u>Direction / Distance</u>	<u>Map ID</u>	<u>Page</u>
SPEIGHT PROPERTY Close Out: 10/17/2008 Incident Number: 92066 Current Status: C	1115 ONSLOW DRIVE	S 0 - 1/8 (0.054 mi.)	A9	9
POLING RESIDENCE Close Out: 11/12/2004 Incident Number: 18631 Current Status: C	1320 BROAD STREET	WNW 1/8 - 1/4 (0.216 mi.)	42	17
NC SCHOOL OF SCIENCE Close Out: 11/12/2004 Incident Number: 13120 Current Status: C	1219 BROAD STREET	W 1/4 - 1/2 (0.253 mi.)	N51	19
STEWART, ANDY PROPER Close Out: 07/30/2012 Incident Number: 92302 Current Status: C	1412 DOLLAR AVE	ESE 1/4 - 1/2 (0.257 mi.)	57	21
SOLES PROPERTY (RICH Close Out: 12/20/2018 Incident Number: 92694 Current Status: C	918 LANCASTER STREET	S 1/4 - 1/2 (0.288 mi.)	P60	22
SMITH, SUE - PROPERT Close Out: 03/13/2017 Incident Number: 92311 Current Status: C	1608 DELAWARE AVENUE	NW 1/4 - 1/2 (0.367 mi.)	S75	26
KENAN, JOHN PROPERTY Close Out: 08/18/2008 Incident Number: 92069 Current Status: C	1610 DELAWARE AVENUE	NW 1/4 - 1/2 (0.371 mi.)	S76	26
MORTON , KATHERINE -	1618 DELAWARE AVE.	NW 1/4 - 1/2 (0.391 mi.)	U81	28

EXECUTIVE SUMMARY

Close Out: 10/11/2013				
Incident Number: 92384				
Current Status: C				
WARRINGTON, BRUCE PR	1622 DELAWARE AVENUE	NW 1/4 - 1/2 (0.402 mi.)	U86	29
Close Out: 06/05/2008				
Incident Number: 92056				
Current Status: C				
SOLES, RICK PROPERTY	2200 GUESS ROAD	NW 1/4 - 1/2 (0.418 mi.)	W89	30
Incident Number: 87551				
Current Status: C				
O'BRIEN PROPERTY	1405 MARYLAND AVE	WNW 1/4 - 1/2 (0.427 mi.)	91	31
Close Out: 01/20/2017				
Incident Number: 92164				
Current Status: C				

LUST: A review of the LUST list, as provided by EDR, and dated 07/28/2023 has revealed that there are 60 LUST sites within approximately 0.5 miles of the target property.

<u>Equal/Higher Elevation</u>	<u>Address</u>	<u>Direction / Distance</u>	<u>Map ID</u>	<u>Page</u>
SBOC 3111	1203 WEST CLUB BOULE	SE 0 - 1/8 (0.084 mi.)	D14	10
Incident Phase: CO				
Incident Number: 26538				
Current Status: File Located in House				
NORTHGATE AUTOMOTIVE	CLUB & BUCHANAN STRE	SE 0 - 1/8 (0.101 mi.)	D20	12
Incident Phase: CO				
Incident Number: 9552				
Current Status: File Located in Archives				
SEARS #6612	1620 GUESS RD	NE 0 - 1/8 (0.102 mi.)	E21	12
Incident Phase: CO				
Incident Number: 10569				
Current Status: File Located in House				
NORTHGATE EXPRESS	1130 WEST CLUB BLVD	ESE 1/8 - 1/4 (0.146 mi.)	F25	13
Incident Phase: FU				
Incident Number: 15968				
Current Status: File Located in House				
BISCUITVILLE	1127 WEST CLUB BOULE	ESE 1/8 - 1/4 (0.151 mi.)	F27	14
Incident Phase: CO				
Incident Number: 13044				
Current Status: File Located in House				
IVEY RESIDENCE (CHAR	1312 CLARENDON ROAD	WNW 1/8 - 1/4 (0.154 mi.)	G28	14
Incident Phase: CO				
Incident Number: 9055				
Current Status: File Located in Archives				
DANIEL PROPERTY (DIA	1221 CLARENDON ST	W 1/8 - 1/4 (0.180 mi.)	I32	15
Incident Phase: CO				
Incident Number: 39617				
Current Status: File Located in House				
BRANCH BANKING & TRU	1107 WEST CLUB BLVD	ESE 1/8 - 1/4 (0.185 mi.)	F34	15

EXECUTIVE SUMMARY

Incident Phase: CO					
Incident Number: 11348					
Current Status: File Located in Archives					
CAPITAL MATCH PROPER	1013 LANCASTER STREE	S 1/8 - 1/4 (0.189 mi.)	38	16	
Incident Phase: CO					
Incident Number: 48154					
Current Status: File Located in House					
LANZKRON, CAROLYN RE	1410 WATTS AVE	SE 1/8 - 1/4 (0.193 mi.)	J39	16	
Incident Phase: CO					
Incident Number: 18497					
Current Status: File Located in Archives					
BECK PROPERTY	1406 WATTS STREET	SE 1/8 - 1/4 (0.202 mi.)	J41	17	
Incident Phase: CO					
Incident Number: 39027					
Current Status: File Located in House					
HUDSON-BELK NORTHGAT	1058 WEST CLUB BLVD	ENE 1/8 - 1/4 (0.226 mi.)	44	18	
Incident Phase: CO					
Incident Number: 26892					
Current Status: File Located in Archives					
DEARLOVE PROPERTY	1104 ENGLEWOOD AVE	SE 1/8 - 1/4 (0.241 mi.)	L46	18	
Incident Phase: CO					
Incident Number: 33813					
Current Status: File Located in House					
CUMBIE PROPERTY	1407 DOLLAR AVENUE	SE 1/8 - 1/4 (0.243 mi.)	J48	19	
Incident Phase: CO					
Incident Number: 33679					
Current Status: File Located in Archives					
LEWIS PROPERTY (HARR	1102 ENGLEWOOD AVE	SE 1/4 - 1/2 (0.253 mi.)	L50	19	
Incident Phase: CO					
Incident Number: 46266					
Current Status: File Located in House					
NC SCHOOL OF SCIENCE	1219 BROAD STREET	W 1/4 - 1/2 (0.253 mi.)	N51	19	
Incident Phase: CO					
Incident Number: 21957					
Current Status: File Located in Archives					
SLAUGHTER PROPERTY	1121/1123 BROAD ST.	WSW 1/4 - 1/2 (0.255 mi.)	K53	20	
Incident Phase: CO					
Incident Number: 9360					
Current Status: File Located in House					
FERRELL PROPERTY (GR	2030 GUESS ROAD	NW 1/4 - 1/2 (0.257 mi.)	O55	21	
Incident Phase: CO					
Incident Number: 26266					
Current Status: File Located in Archives					
BROAD STREET BP 140	1101 BROAD STREET	SW 1/4 - 1/2 (0.278 mi.)	M58	21	
Incident Phase: CO					
Incident Number: 21760					
Current Status: File Located in House					
FLOCCA PROPERTY	1014 BROAD STREET	SW 1/4 - 1/2 (0.291 mi.)	Q61	22	
Incident Phase: CO					
Incident Number: 39379					
Current Status: File Located in House					
919 BUCHANAN (HAMLET	919 NORTH BUCHANAN B	SSE 1/4 - 1/2 (0.299 mi.)	P62	22	

EXECUTIVE SUMMARY

Incident Phase: CO				
Incident Number: 39490				
Current Status: File Located in House				
KESSLER PROPERTY (SA)	1114 IREDELL STREET	WSW 1/4 - 1/2 (0.301 mi.)	63	23
Incident Phase: CO				
Incident Number: 46029				
Current Status: File Located in House				
BUCHANAN PROPERTY (R)	1007 ENGLEWOOD AVE.	SE 1/4 - 1/2 (0.307 mi.)	64	23
Incident Phase: CO				
Incident Number: 39640				
Current Status: File Located in House				
ORTMAN RESIDENCE (ST)	1108 W. KNOX ST.	SSE 1/4 - 1/2 (0.311 mi.)	R67	24
Incident Phase: CO				
Incident Number: 26725				
Current Status: File Located in Archives				
SOUTHGATE & SON INSU	1013 BROAD STREET	SW 1/4 - 1/2 (0.314 mi.)	Q68	24
Incident Phase: CO				
Incident Number: 26589				
Current Status: File Located in Archives				
PHILLIPS FOOD PLAZA	2106 GUESS ROAD	NW 1/4 - 1/2 (0.328 mi.)	70	24
Incident Phase: CO				
Incident Number: 16146				
Current Status: File Located in Archives				
EDMUND KENNINGTON PR	1415 PENNSYLVANIA AV	NW 1/4 - 1/2 (0.331 mi.)	S71	25
Incident Phase: CO				
Incident Number: 39184				
Current Status: File Located in House				
WRIGHT TRUST PROPERT	1410 N. GREGSON ST	ESE 1/4 - 1/2 (0.332 mi.)	72	25
Incident Phase: CO				
Incident Number: 33349				
Current Status: File Located in Archives				
CRAIG & DENNETT RESI	1012 W. KNOX STREET	SE 1/4 - 1/2 (0.353 mi.)	73	26
Incident Phase: CO				
Incident Number: 26437				
Current Status: File Located in Archives				
WEATHERS PROPERTY (B)	1022 DEMERIUS STREET	SSE 1/4 - 1/2 (0.363 mi.)	74	26
Incident Number: 39718				
Current Status: File Located in House				
PITTS, MARC & BETH L	917 BUCHANAN BOULEVA	SSE 1/4 - 1/2 (0.373 mi.)	77	27
Incident Phase: RE				
Incident Number: 24268				
Current Status: File Located in House				
CLAYTON, JEFFREY RES	1601 DELAWARE AVE.	WNW 1/4 - 1/2 (0.379 mi.)	T78	27
Incident Phase: CO				
Incident Number: 15080				
Current Status: File Located in Archives				
DAVIS, EVA PROPERTY	1603 DELEWARE AVENUE	WNW 1/4 - 1/2 (0.383 mi.)	T79	27
Incident Phase: CO				
Incident Number: 16089				
Current Status: File Located in Archives				
KNOX CENTRAL OFFICE	1807 KNOX STREET	SW 1/4 - 1/2 (0.393 mi.)	V82	28

EXECUTIVE SUMMARY

Incident Phase: CO				
Incident Number: 8219				
Current Status: File Located in Archives				
FREEMAN PROPERTY (ER)	1308 N. GREGSON ST	SE 1/4 - 1/2 (0.395 mi.)	84	29
Incident Phase: CO				
Incident Number: 33401				
Current Status: File Located in Archives				
EAKES, ALICE PROPERT	1611 DELAWARE AVENUE	NW 1/4 - 1/2 (0.399 mi.)	U85	29
Incident Phase: CO				
Incident Number: 26997				
Current Status: File Located in Archives				
PAYNE RESIDENCE, ZEL	1806 SUNSET AVENUE	NW 1/4 - 1/2 (0.406 mi.)	U87	29
Incident Phase: CO				
Incident Number: 26673				
Current Status: File Located in Archives				
BORDELON PROPERTY (E	1808 FOREST ROAD	NNW 1/4 - 1/2 (0.407 mi.)	88	30
Incident Phase: CO				
Incident Number: 26958				
Current Status: File Located in Archives				
EICHHORN, JEFF RESID	1301 MARYLAND AVE	W 1/4 - 1/2 (0.426 mi.)	X90	30
Incident Phase: CO				
Incident Number: 26649				
Current Status: File Located in Archives				
COX PROPERTY (MARGAR	814 ONSLOW STREET	S 1/4 - 1/2 (0.430 mi.)	Y92	31
Incident Number: 39761				
Current Status: File Located in House				
WEAVER PROPERTY	911 ENGLEWOOD AVENUE	ESE 1/4 - 1/2 (0.430 mi.)	Z93	31
Incident Phase: CO				
Incident Number: 39418				
Current Status: File Located in House				
GBS PROPERTIES LLC P	1201 N. GREGSON STRE	SE 1/4 - 1/2 (0.433 mi.)	AA96	32
Incident Phase: CO				
Incident Number: 33895				
Current Status: File Located in House				
ARUMI PROPERTY (FRAN	2205 GUESS ROAD	NW 1/4 - 1/2 (0.435 mi.)	W97	32
Incident Number: 26350				
Current Status: File Located in Archives				
BRUSTAD PROPERTY, ER	1316 NORTON STREET	SE 1/4 - 1/2 (0.438 mi.)	Z98	33
Incident Phase: CO				
Incident Number: 46406				
Current Status: File Located in House				
DURHAM FIRE STATION	1001 NINTH STREET	WSW 1/4 - 1/2 (0.443 mi.)	AB99	33
Incident Phase: CO				
Incident Number: 8225				
Current Status: File Located in Archives				
DURHAM FIRE STATION	1001 NINTH ST	WSW 1/4 - 1/2 (0.443 mi.)	AB100	33
Incident Phase: CO				
Incident Number: 12651				
Current Status: File Located in Archives				
ROWAN PROPERTY	1904 SUNSET AVE	NW 1/4 - 1/2 (0.443 mi.)	102	33

EXECUTIVE SUMMARY

Incident Phase: CO Incident Number: 39252 Current Status: File Located in House				
COBLE ESTATE (HILDA)	2005 WEST CLUB BOULE	W 1/4 - 1/2 (0.448 mi.)	103	34
Incident Phase: CO Incident Number: 33095 Current Status: File Located in Archives				
HOLT, OLIMBE RESIDEN	1517 NORTH DUKE STRE	ESE 1/4 - 1/2 (0.452 mi.)	104	34
Incident Phase: CO Incident Number: 26886 Current Status: File Located in Archives				
SCHMIDT RESIDENCE (C	1839 FOREST ROAD	NW 1/4 - 1/2 (0.454 mi.)	W105	35
Incident Phase: CO Incident Number: 46533 Current Status: File Located in House				
PARRISH PROPERTY	2012 WOODROW STREET	W 1/4 - 1/2 (0.474 mi.)	X106	35
Incident Phase: CO Incident Number: 39937 Current Status: File Located in House				
WATLINGTON RESIDENCE	1110 N GREGSON STREE	SE 1/4 - 1/2 (0.476 mi.)	AA107	35
Incident Phase: CO Incident Number: 46480 Current Status: File Located in House				
PHILLIPS PROPERTY (M	804 ONSLOW ST	S 1/4 - 1/2 (0.476 mi.)	Y108	35
Incident Phase: CO Incident Number: 33442 Current Status: File Located in Archives				
PRESTON, SUE RESIDEN	1105 N. GREGSON STRE	SE 1/4 - 1/2 (0.477 mi.)	109	36
Incident Phase: CO Incident Number: 26578 Current Status: File Located in Archives				
BULL CITY OIL COMPAN	2014 BROAD STREET	N 1/4 - 1/2 (0.480 mi.)	AC110	36
Incident Phase: RE Incident Number: 10565 Current Status: File Located in House				
POPE RESIDENCE (ROBE	2013 WILSON ST	W 1/4 - 1/2 (0.481 mi.)	111	36
Incident Phase: CO Incident Number: 33479 Current Status: File Located in Archives				
DARRAGH PROPERTY (PA	1506 N. DUKE STREET	ESE 1/4 - 1/2 (0.485 mi.)	113	37
Incident Phase: CO Incident Number: 39344 Current Status: File Located in House				
PERRON PROPERTY, LOU	1713 MARYLAND AVE.	NW 1/4 - 1/2 (0.491 mi.)	114	37
Incident Phase: CO Incident Number: 39562 Current Status: File Located in House				
DEASON PROPERTY (FOR	908 WEST KNOX STREET	SE 1/4 - 1/2 (0.493 mi.)	AD115	37
Incident Phase: CO Incident Number: 19424 Current Status: File Located in Archives				
HUDSON, FRANCES PROP	2017 WOODROW STREET	W 1/4 - 1/2 (0.498 mi.)	117	38

EXECUTIVE SUMMARY

Incident Phase: CO
 Incident Number: 39177
 Current Status: File Located in House

LUST TRUST: A review of the LUST TRUST list, as provided by EDR, and dated 06/30/2023 has revealed that there are 41 LUST TRUST sites within approximately 0.5 miles of the target property.

<u>Equal/Higher Elevation</u>	<u>Address</u>	<u>Direction / Distance</u>	<u>Map ID</u>	<u>Page</u>
NORTHGATE MALL Site ID: 9552	1501 GUESS RD	E 0 - 1/8 (0.083 mi.)	C10	9
CROWN STORE NC-570 Facility Id: 0-004597 Site ID: 26538	1203 WEST CLUB BOULE	SE 0 - 1/8 (0.084 mi.)	D15	11
NORTHGATE SHELL MWN Facility Id: 0-015963 Site ID: 15968	1130 CLUB BLVD	ESE 1/8 - 1/4 (0.146 mi.)	F26	13
IVEY, CHARLES RESIDE Site ID: 9055	1312 CLARENDON ROAD	WNW 1/8 - 1/4 (0.154 mi.)	G29	14
DANIEL PROPERTY (DIA Site ID: 39617	1221 CLARENDON STREE	W 1/8 - 1/4 (0.180 mi.)	I33	15
LANZKRON, CAROLYN RE Site ID: 18497	1410 WATTS AVE	SE 1/8 - 1/4 (0.193 mi.)	J39	16
BECK PROPERTY Site ID: 39027	1406 WATTS STREET	SE 1/8 - 1/4 (0.202 mi.)	J41	17
DEARLOVE PROPERTY Site ID: 33813	1104 ENGLEWOOD AVE	SE 1/8 - 1/4 (0.241 mi.)	L46	18
CUMBIE PROPERTY Site ID: 33679	1407 DOLLAR AVENUE	SE 1/8 - 1/4 (0.243 mi.)	J48	19
HENRY SLAUGHTER PROP Site ID: 9360	1121 BROAD STREET	WSW 1/4 - 1/2 (0.255 mi.)	K54	20
FERRELL PROPERTY (GR Site ID: 26266	2030 GUESS ROAD	NW 1/4 - 1/2 (0.257 mi.)	O55	21
BP STATION - BROAD S Facility Id: 0-016169 Site ID: 21760	1101 BROAD STREET	SW 1/4 - 1/2 (0.278 mi.)	M59	22
FLOCCA PROPERTY Site ID: 39379	1014 BROAD STREET	SW 1/4 - 1/2 (0.291 mi.)	Q61	22
BUCHANAN PROPERTY (R Site ID: 39640	1007 ENGLEWOOD AVE.	SE 1/4 - 1/2 (0.307 mi.)	64	23
LAROCCA-PIITS PROPER Site ID: 24268	917 N BUCHANAN BLVD	SSE 1/4 - 1/2 (0.309 mi.)	P65	23
ORTMAN RESIDENCE (ST Site ID: 26725	1108 W. KNOX ST.	SSE 1/4 - 1/2 (0.311 mi.)	R67	24
PHILLIPS FOOD PLAZA Facility Id: 0-016033 Site ID: 16146	2106 GUESS ROAD	NW 1/4 - 1/2 (0.328 mi.)	70	24
EDMUND KENNINGTON PR	1415 PENNSYLVANIA AV	NW 1/4 - 1/2 (0.331 mi.)	S71	25

EXECUTIVE SUMMARY

Site ID: 39184				
WRIGHT TRUST PROPERT	1410 N. GREGSON ST	ESE 1/4 - 1/2 (0.332 mi.)	72	25
Site ID: 33349				
WEATHERS PROPERTY (B	1022 DEMERIUS STREET	SSE 1/4 - 1/2 (0.363 mi.)	74	26
Site ID: 39718				
CLAYTON, JEFFREY RES	1601 DELAWARE AVE.	WNW 1/4 - 1/2 (0.379 mi.)	T78	27
Site ID: 15080				
EVA W. DAVIS RESIDEN	1603 DELAWARE AVE	WNW 1/4 - 1/2 (0.383 mi.)	T80	28
Site ID: 16089				
FREEMAN PROPERTY (ER	1308 N. GREGSON ST	SE 1/4 - 1/2 (0.395 mi.)	84	29
Site ID: 33401				
EAKES, ALICE PROPERT	1611 DELAWARE AVENUE	NW 1/4 - 1/2 (0.399 mi.)	U85	29
Site ID: 26997				
PAYNE RESIDENCE, ZEL	1806 SUNSET AVENUE	NW 1/4 - 1/2 (0.406 mi.)	U87	29
Site ID: 26673				
BORDELON PROPERTY (E	1808 FOREST ROAD	NNW 1/4 - 1/2 (0.407 mi.)	88	30
Site ID: 26958				
COX PROPERTY (MARGAR	814 ONSLOW STREET	S 1/4 - 1/2 (0.430 mi.)	Y92	31
Site ID: 39761				
WEAVER PROPERTY	911 ENGLEWOOD AVENUE	ESE 1/4 - 1/2 (0.430 mi.)	Z93	31
Site ID: 39418				
GBS PROPERTIES LLLC	1021 N. GREGSON STRE	SE 1/4 - 1/2 (0.433 mi.)	AA95	32
Site ID: 33895				
ARUMI PROPERTY (FRAN	2205 GUESS ROAD	NW 1/4 - 1/2 (0.435 mi.)	W97	32
Site ID: 26350				
ROWAN PROPERTY	1904 SUNSET AVE	NW 1/4 - 1/2 (0.443 mi.)	102	33
Site ID: 39252				
COBLE ESTATE (HILDA)	2005 WEST CLUB BOULE	W 1/4 - 1/2 (0.448 mi.)	103	34
Site ID: 33095				
HOLT, OLIMBE RESIDEN	1517 NORTH DUKE STRE	ESE 1/4 - 1/2 (0.452 mi.)	104	34
Site ID: 26886				
PHILLIPS PROPERTY (M	804 ONSLOW ST	S 1/4 - 1/2 (0.476 mi.)	Y108	35
Site ID: 33442				
PRESTON, SUE RESIDEN	1105 N. GREGSON STRE	SE 1/4 - 1/2 (0.477 mi.)	109	36
Site ID: 26578				
POPE RESIDENCE (ROBE	2013 WILSON ST	W 1/4 - 1/2 (0.481 mi.)	111	36
Site ID: 33479				
HERSCHEL CALDWELL	2016 BROAD ST.	N 1/4 - 1/2 (0.482 mi.)	AC112	37
Facility Id: 0-015489				
Site ID: 9526				
DARRAGH PROPERTY (PA	1506 N. DUKE STREET	ESE 1/4 - 1/2 (0.485 mi.)	113	37
Site ID: 39344				
PERRON PROPERTY, LOU	1713 MARYLAND AVE.	NW 1/4 - 1/2 (0.491 mi.)	114	37
Site ID: 39562				
FORMER DEASON PROPER	908 W. KNOX STREET	SE 1/4 - 1/2 (0.493 mi.)	AD116	38
Site ID: 19424				
HUDSON, FRANCES PROP	2017 WOODROW STREET	W 1/4 - 1/2 (0.498 mi.)	117	38

EXECUTIVE SUMMARY

Site ID: 39177

Lists of state and tribal registered storage tanks

UST: A review of the UST list, as provided by EDR, and dated 04/21/2023 has revealed that there are 4 UST sites within approximately 0.25 miles of the target property.

<u>Equal/Higher Elevation</u>	<u>Address</u>	<u>Direction / Distance</u>	<u>Map ID</u>	<u>Page</u>
SBOC 3111 Facility Id: 00-0-0000004597 Tank Status: Current	1203 WEST CLUB BOULE	SE 0 - 1/8 (0.084 mi.)	D14	10
SEARS #6612 Facility Id: 00-0-0000015849 Tank Status: Removed	1620 GUESS RD	NE 0 - 1/8 (0.102 mi.)	E21	12
NORTHGATE EXPRESS Facility Id: 00-0-0000015963 Tank Status: Removed	1130 WEST CLUB BLVD	ESE 1/8 - 1/4 (0.146 mi.)	F25	13
ROBERT WADES Facility Id: 00-0-0000016604 Tank Status: Current	1911 GUESS ROAD	NW 1/8 - 1/4 (0.195 mi.)	40	17

State and tribal institutional control / engineering control registries

INST CONTROL: A review of the INST CONTROL list, as provided by EDR, and dated 03/03/2023 has revealed that there are 15 INST CONTROL sites within approximately 0.5 miles of the target property.

<u>Equal/Higher Elevation</u>	<u>Address</u>	<u>Direction / Distance</u>	<u>Map ID</u>	<u>Page</u>
CROWN STORE NC-570	1203 WEST CLUB BOULE	SE 0 - 1/8 (0.084 mi.)	D15	11
DANIEL PROPERTY (DIA	1221 CLARENDON ST	W 1/8 - 1/4 (0.180 mi.)	I32	15
HUDSON-BELK NORTHGAT	1058 WEST CLUB BLVD	ENE 1/8 - 1/4 (0.226 mi.)	44	18
NC SCHOOL OF SCIENCE	1219 BROAD STREET	W 1/4 - 1/2 (0.253 mi.)	N52	20
SLAUGHTER PROPERTY	1121/1123 BROAD ST.	WSW 1/4 - 1/2 (0.255 mi.)	K53	20
BP STATION - BROAD S	1101 BROAD STREET	SW 1/4 - 1/2 (0.278 mi.)	M59	22
919 BUCHANAN (HAMLET	919 NORTH BUCHANAN B	SSE 1/4 - 1/2 (0.299 mi.)	P62	22
KESSLER PROPERTY (SA	1114 IREDELL STREET	WSW 1/4 - 1/2 (0.301 mi.)	63	23
WRIGHT TRUST PROPERT	1410 N. GREGSON ST	ESE 1/4 - 1/2 (0.332 mi.)	72	25
WEATHERS PROPERTY (B	1022 DEMERIUS STREET	SSE 1/4 - 1/2 (0.363 mi.)	74	26
SMITH, SUE - PROPERT	1608 DELAWARE AVENUE	NW 1/4 - 1/2 (0.367 mi.)	S75	26
FREEMAN PROPERTY (ER	1308 N. GREGSON ST	SE 1/4 - 1/2 (0.395 mi.)	84	29
EAKES, ALICE PROPERT	1611 DELAWARE AVENUE	NW 1/4 - 1/2 (0.399 mi.)	U85	29
COBLE ESTATE (HILDA)	2005 WEST CLUB BOULE	W 1/4 - 1/2 (0.448 mi.)	103	34
PARRISH PROPERTY	2012 WOODROW STREET	W 1/4 - 1/2 (0.474 mi.)	X106	35

EXECUTIVE SUMMARY

ADDITIONAL ENVIRONMENTAL RECORDS

Records of Emergency Release Reports

IMD: A review of the IMD list, as provided by EDR, and dated 04/28/2023 has revealed that there are 38 IMD sites within approximately 0.5 miles of the target property.

<u>Equal/Higher Elevation</u>	<u>Address</u>	<u>Direction / Distance</u>	<u>Map ID</u>	<u>Page</u>
SBOC 3111	1203 WEST CLUB BOULE	SE 0 - 1/8 (0.084 mi.)	D14	10
CROWN STORE NC-570 Facility Id: 26538	1203 WEST CLUB BOULE	SE 0 - 1/8 (0.084 mi.)	D15	11
NORTHGATE AUTOMOTIVE Facility Id: 9552	CLUB & BUCHANAN STRE	SE 0 - 1/8 (0.101 mi.)	D20	12
SEARS #6612 Facility Id: 10569	1620 GUESS RD	NE 0 - 1/8 (0.102 mi.)	E21	12
NORTHGATE SHELL MWN Facility Id: 15968	1130 CLUB BLVD	ESE 1/8 - 1/4 (0.146 mi.)	F26	13
BISCUITVILLE Facility Id: 13044	1127 WEST CLUB BOULE	ESE 1/8 - 1/4 (0.151 mi.)	F27	14
IVEY, CHARLES RESIDE Facility Id: 9054 Facility Id: 9055	1312 CLARENDON ROAD	WNW 1/8 - 1/4 (0.154 mi.)	G29	14
BRANCH BANKING & TRU Facility Id: 11348	1107 WEST CLUB BLVD	ESE 1/8 - 1/4 (0.185 mi.)	F34	15
LANZKRON, CAROLYN RE Facility Id: 18497	1410 WATTS AVE	SE 1/8 - 1/4 (0.193 mi.)	J39	16
POLING RESIDENCE Facility Id: 18631	1320 BROAD STREET	WNW 1/8 - 1/4 (0.216 mi.)	42	17
HUDSON-BELK NORTHGAT Facility Id: 26892	1058 WEST CLUB BLVD	ENE 1/8 - 1/4 (0.226 mi.)	44	18
NC SCHOOL OF SCIENCE Facility Id: 13120	1219 BROAD STREET	W 1/4 - 1/2 (0.253 mi.)	N51	19
NC SCHOOL OF SCIENCE Facility Id: 21957	1219 BROAD STREET	W 1/4 - 1/2 (0.253 mi.)	N52	20
SLAUGHTER PROPERTY Facility Id: 9360	1121/1123 BROAD ST.	WSW 1/4 - 1/2 (0.255 mi.)	K53	20
FERRELL PROPERTY (GR) Facility Id: 26266	2030 GUESS ROAD	NW 1/4 - 1/2 (0.257 mi.)	O56	21
BP STATION - BROAD S Facility Id: 21760	1101 BROAD STREET	SW 1/4 - 1/2 (0.278 mi.)	M59	22
ORTMAN RESIDENCE (ST) Facility Id: 26725	1108 W. KNOX ST.	SSE 1/4 - 1/2 (0.311 mi.)	R66	23
SOUTHGATE & SON INSU Facility Id: 26589	1013 BROAD STREET	SW 1/4 - 1/2 (0.314 mi.)	Q68	24
EXXON RAS 4-4478 (19) Facility Id: 22320	3458HILLSBORO RAOD	E 1/4 - 1/2 (0.320 mi.)	69	24
PHILLIPS FOOD PLAZA	2106 GUESS ROAD	NW 1/4 - 1/2 (0.328 mi.)	70	24

EXECUTIVE SUMMARY

Facility Id: 16146				
CRAIG & DENNETT RESI	1012 W. KNOX STREET	SE 1/4 - 1/2 (0.353 mi.)	73	26
Facility Id: 26437				
PITTS, MARC & BETH L	917 BUCHANAN BOULEVA	SSE 1/4 - 1/2 (0.373 mi.)	77	27
Facility Id: 24268				
CLAYTON, JEFFREY RES	1601 DELAWARE AVE.	WNW 1/4 - 1/2 (0.379 mi.)	T78	27
Facility Id: 15080				
DAVIS, EVA PROPERTY	1603 DELEWARE AVENUE	WNW 1/4 - 1/2 (0.383 mi.)	T79	27
Facility Id: 16089				
GTE - KNOX	1807 KNOX STREET	SW 1/4 - 1/2 (0.393 mi.)	V83	28
Facility Id: 8219				
EAKES, ALICE PROPERT	1611 DELAWARE AVENUE	NW 1/4 - 1/2 (0.399 mi.)	U85	29
Facility Id: 26997				
PAYNE RESIDENCE, ZEL	1806 SUNSET AVENUE	NW 1/4 - 1/2 (0.406 mi.)	U87	29
Facility Id: 26673				
BORDELON PROPERTY (E	1808 FOREST ROAD	NNW 1/4 - 1/2 (0.407 mi.)	88	30
Facility Id: 26958				
SOLES, RICK PROPERTY	2200 GUESS ROAD	NW 1/4 - 1/2 (0.418 mi.)	W89	30
Facility Id: 87551				
EICHHORN, JEFF RESID	1301 MARYLAND AVE	W 1/4 - 1/2 (0.426 mi.)	X90	30
Facility Id: 26649				
TOBACCO WAREHOUSES	2000 BLOCK BROAD ST	N 1/4 - 1/2 (0.433 mi.)	94	32
Facility Id: 22809				
ARUMI PROPERTY (FRAN	2205 GUESS ROAD	NW 1/4 - 1/2 (0.435 mi.)	W97	32
Facility Id: 26350				
DURHAM FIRE STATION	1001 NINTH ST	WSW 1/4 - 1/2 (0.443 mi.)	AB101	33
Facility Id: 12651				
Facility Id: 8225				
COBLE ESTATE (HILDA)	2005 WEST CLUB BOULE	W 1/4 - 1/2 (0.448 mi.)	103	34
Facility Id: 33095				
HOLT, OLIMBE RESIDEN	1517 NORTH DUKE STRE	ESE 1/4 - 1/2 (0.452 mi.)	104	34
Facility Id: 26886				
PRESTON, SUE RESIDEN	1105 N. GREGSON STRE	SE 1/4 - 1/2 (0.477 mi.)	109	36
Facility Id: 26578				
BULL CITY OIL COMPAN	2014 BROAD STREET	N 1/4 - 1/2 (0.480 mi.)	AC110	36
Facility Id: 10565				
DEASON PROPERTY (FOR	908 WEST KNOX STREET	SE 1/4 - 1/2 (0.493 mi.)	AD115	37
Facility Id: 19424				

Other Ascertainable Records

DRYCLEANERS: A review of the DRYCLEANERS list, as provided by EDR, and dated 09/08/2023 has revealed that there are 8 DRYCLEANERS sites within approximately 0.25 miles of the target property.

<u>Equal/Higher Elevation</u>	<u>Address</u>	<u>Direction / Distance</u>	<u>Map ID</u>	<u>Page</u>
PRIME CLEANERS	1720 GUESS RD SPACE	NNE 0 - 1/8 (0.016 mi.)	B7	9

EXECUTIVE SUMMARY

Facility Id: 320015C

SELF SERVICE LAUNDRY	12 NORTHGATE SHOPPIN	ENE 1/8 - 1/4 (0.167 mi.)	H30	14
NORTHGATE ONE HOUR C	10 NORTHGATE SHOPPIN	ENE 1/8 - 1/4 (0.167 mi.)	H31	15
ONE HOUR MARTINIZING	1105 WEST CLUB BOULE	ESE 1/8 - 1/4 (0.186 mi.)	F35	15
ONE HOUR MARTINIZING	1103 W CLUB BLVD	ESE 1/8 - 1/4 (0.188 mi.)	F37	16

Facility Id: DC320013

NEW METHOD LAUNDRY &	1160 BROAD	WSW 1/8 - 1/4 (0.232 mi.)	K45	18
NORGE VILLAGE	1108 BROAD STREET	WSW 1/8 - 1/4 (0.242 mi.)	M47	18
C & F DRY CLEANERS	1106 BROAD	WSW 1/8 - 1/4 (0.246 mi.)	M49	19

EDR HIGH RISK HISTORICAL RECORDS

EDR Exclusive Records

EDR Hist Auto: A review of the EDR Hist Auto list, as provided by EDR, has revealed that there are 12 EDR Hist Auto sites within approximately 0.125 miles of the target property.

<u>Equal/Higher Elevation</u>	<u>Address</u>	<u>Direction / Distance</u>	<u>Map ID</u>	<u>Page</u>
LESS AUTO SERV	1424 CLUB BLVD W	SSW 0 - 1/8 (0.003 mi.)	A2	8
POE SLS & SERV	1712 GUESS RD	NE 0 - 1/8 (0.015 mi.)	B3	8
DOWNEYS SERVICE STA	1722 GUESS RD	NNE 0 - 1/8 (0.015 mi.)	B4	8
COR GLOVERS GULF SER	1716 GUESS RD	NE 0 - 1/8 (0.015 mi.)	B5	8
COR MOORE 66 SERV GA	1803 GUESS RD	NNW 0 - 1/8 (0.046 mi.)	8	9
NORTHGATE AUTO REPAI	1501 GUESS RD	E 0 - 1/8 (0.083 mi.)	C11	10
CROWN CENTRAL PETROL	1203 W CLUB BLVD	SE 0 - 1/8 (0.084 mi.)	D12	10
GATES ESSO SERVICENT	1500 GUESS RD	E 0 - 1/8 (0.089 mi.)	C17	11
WATTS ST SERV STA	1424 GUESS RD	ESE 0 - 1/8 (0.098 mi.)	C19	11
JIFFY LUBE AUTO SVCS	1620 GUESS RD	NE 0 - 1/8 (0.102 mi.)	E22	12
COR BAKERS SLS & SER	1827 GUESS RD	NNW 0 - 1/8 (0.111 mi.)	23	13
RENNS AUTO RADIATOR	1529 WATTS	ESE 0 - 1/8 (0.117 mi.)	C24	13

EDR Hist Cleaner: A review of the EDR Hist Cleaner list, as provided by EDR, has revealed that there are 4 EDR Hist Cleaner sites within approximately 0.125 miles of the target property.

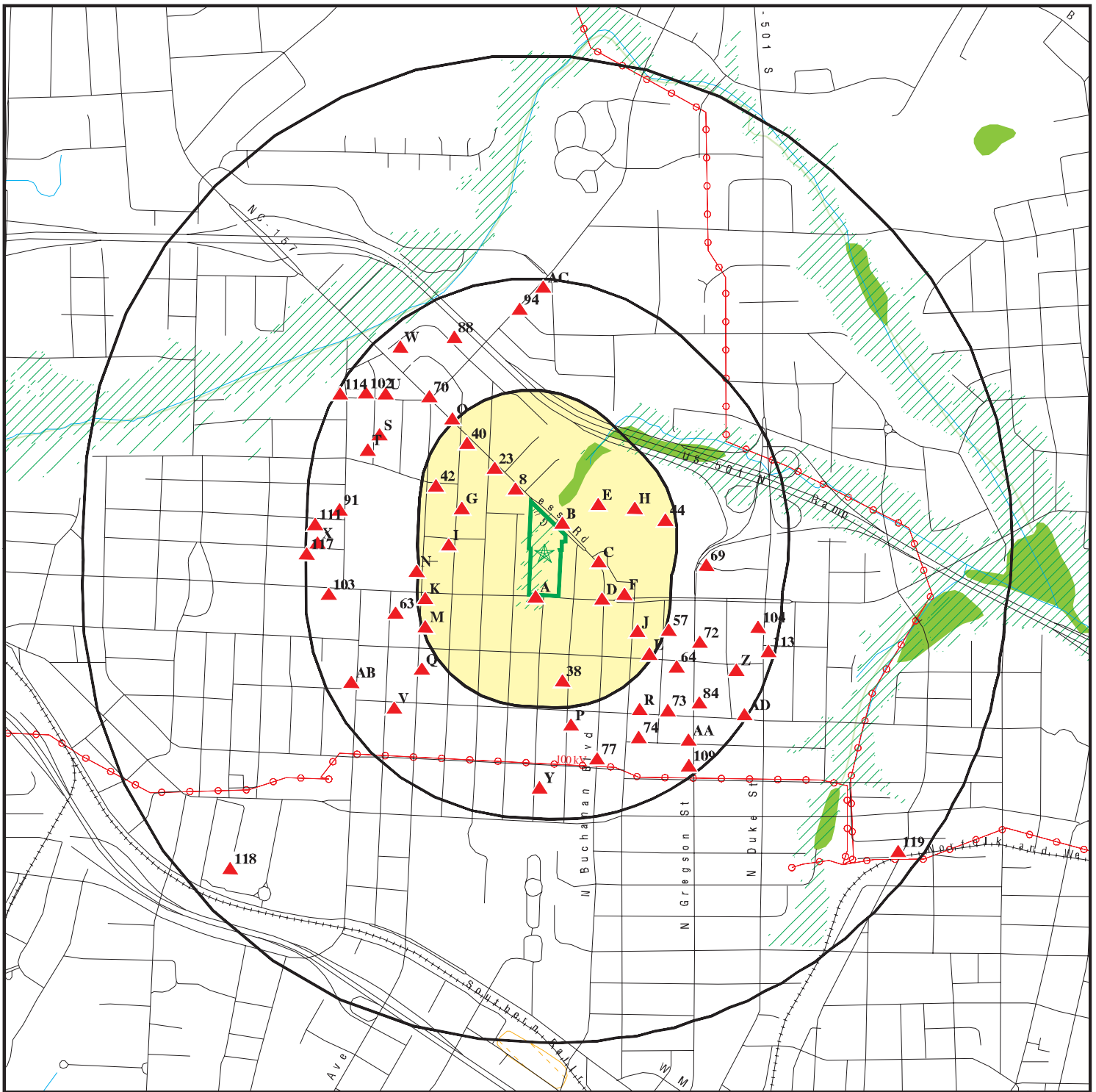
<u>Equal/Higher Elevation</u>	<u>Address</u>	<u>Direction / Distance</u>	<u>Map ID</u>	<u>Page</u>
ECON O WASH SELF SER	1403 CLUB BLVD W	S 0 - 1/8 (0.003 mi.)	A1	8
PRIME CLEANERS	1720 GUESS RD STE 10	NNE 0 - 1/8 (0.016 mi.)	B6	9
DRAPERY CARE UNLIMIT	1520 GUESS RD	E 0 - 1/8 (0.086 mi.)	C16	11
TERRYS ONE HOUR MART	1207 BUCHANAN BLVD	SE 0 - 1/8 (0.097 mi.)	D18	11

Count: 3 records.

ORPHAN SUMMARY

<u>City</u>	<u>EDR ID</u>	<u>Site Name</u>	<u>Site Address</u>	<u>Zip</u>	<u>Database(s)</u>
DURHAM	S128648771	TOBACCO WAREHOUSES	2000 BLOCK BROAD ST	27701	LUST
DURHAM	S105217865	CITGO FOOD MART	EAST CLUB BOULEVARD		LUST TRUST
DURHAM	1004376295	DUKE HOMESTEAD HISTORIC SITE	DUKE HOMESTEAD ROAD		LUST TRUST

OVERVIEW MAP - 7469958.30S



Target Property

Sites at elevations higher than or equal to the target property

Sites at elevations lower than the target property

Manufactured Gas Plants

National Priority List Sites

Dept. Defense Sites

Indian Reservations BIA

Power transmission lines

Special Flood Hazard Area (1%)

0.2% Annual Chance Flood Hazard

National Wetland Inventory

State Wetlands

Hazardous Substance Disposal Sites

This report includes Interactive Map Layers to display and/or hide map information. The legend includes only those icons for the default map view.

SITE NAME: Walltown Park
 ADDRESS: 1308 West Club Boulevard
 Durham NC 27705
 LAT/LONG: 36.018383 / 78.914247

CLIENT: S&ME
 CONTACT: Chelsea Parra
 INQUIRY #: 7469958.30s
 DATE: October 13, 2023 5:11 pm

MAP FINDINGS SUMMARY

Database	Search Distance (Miles)	Target Property	< 1/8	1/8 - 1/4	1/4 - 1/2	1/2 - 1	> 1	Total Plotted
STANDARD ENVIRONMENTAL RECORDS								
<i>Lists of Federal NPL (Superfund) sites</i>								
NPL	1.000		0	0	0	0	NR	0
Proposed NPL	1.000		0	0	0	0	NR	0
NPL LIENS	1.000		0	0	0	0	NR	0
<i>Lists of Federal Delisted NPL sites</i>								
Delisted NPL	1.000		0	0	0	0	NR	0
<i>Lists of Federal sites subject to CERCLA removals and CERCLA orders</i>								
FEDERAL FACILITY	0.500		0	0	0	NR	NR	0
SEMS	0.500		0	0	0	NR	NR	0
<i>Lists of Federal CERCLA sites with NFRAP</i>								
SEMS-ARCHIVE	0.500		0	0	0	NR	NR	0
<i>Lists of Federal RCRA facilities undergoing Corrective Action</i>								
CORRACTS	1.000		0	0	0	0	NR	0
<i>Lists of Federal RCRA TSD facilities</i>								
RCRA-TSDF	0.500		0	0	0	NR	NR	0
<i>Lists of Federal RCRA generators</i>								
RCRA-LQG	0.250		0	0	NR	NR	NR	0
RCRA-SQG	0.250		0	0	NR	NR	NR	0
RCRA-VSQG	0.250		2	2	NR	NR	NR	4
<i>Federal institutional controls / engineering controls registries</i>								
LUCIS	0.500		0	0	0	NR	NR	0
US ENG CONTROLS	0.500		0	0	0	NR	NR	0
US INST CONTROLS	0.500		0	0	0	NR	NR	0
<i>Federal ERNS list</i>								
ERNS	TP		NR	NR	NR	NR	NR	0
<i>Lists of state- and tribal (Superfund) equivalent sites</i>								
NC HSDS	1.000		0	0	0	1	NR	1
<i>Lists of state- and tribal hazardous waste facilities</i>								
SHWS	1.000		0	0	0	2	NR	2
<i>Lists of state and tribal landfills and solid waste disposal facilities</i>								
SWF/LF	0.500		0	0	0	NR	NR	0

MAP FINDINGS SUMMARY

Database	Search Distance (Miles)	Target Property	< 1/8	1/8 - 1/4	1/4 - 1/2	1/2 - 1	> 1	Total Plotted
DEBRIS	0.500		0	0	0	NR	NR	0
OLI	0.500		0	0	0	NR	NR	0
LCID	0.500		0	0	0	NR	NR	0
<i>Lists of state and tribal leaking storage tanks</i>								
LAST	0.500		1	1	9	NR	NR	11
LUST	0.500		3	11	46	NR	NR	60
INDIAN LUST	0.500		0	0	0	NR	NR	0
LUST TRUST	0.500		2	7	32	NR	NR	41
<i>Lists of state and tribal registered storage tanks</i>								
FEMA UST	0.250		0	0	NR	NR	NR	0
UST	0.250		2	2	NR	NR	NR	4
AST	0.250		0	0	NR	NR	NR	0
INDIAN UST	0.250		0	0	NR	NR	NR	0
<i>State and tribal institutional control / engineering control registries</i>								
INST CONTROL	0.500		1	2	12	NR	NR	15
<i>Lists of state and tribal voluntary cleanup sites</i>								
VCP	0.500		0	0	0	NR	NR	0
INDIAN VCP	0.500		0	0	0	NR	NR	0
<i>Lists of state and tribal brownfield sites</i>								
BROWNFIELDS	0.500		0	0	0	NR	NR	0
<u>ADDITIONAL ENVIRONMENTAL RECORDS</u>								
<i>Local Brownfield lists</i>								
US BROWNFIELDS	0.500		0	0	0	NR	NR	0
<i>Local Lists of Landfill / Solid Waste Disposal Sites</i>								
HIST LF	0.500		0	0	0	NR	NR	0
SWRCY	0.500		0	0	0	NR	NR	0
INDIAN ODI	0.500		0	0	0	NR	NR	0
DEBRIS REGION 9	0.500		0	0	0	NR	NR	0
ODI	0.500		0	0	0	NR	NR	0
IHS OPEN DUMPS	0.500		0	0	0	NR	NR	0
<i>Local Lists of Hazardous waste / Contaminated Sites</i>								
US HIST CDL	TP		NR	NR	NR	NR	NR	0
US CDL	TP		NR	NR	NR	NR	NR	0
<i>Local Land Records</i>								
LIENS 2	TP		NR	NR	NR	NR	NR	0
<i>Records of Emergency Release Reports</i>								
HMIRS	TP		NR	NR	NR	NR	NR	0

MAP FINDINGS SUMMARY

Database	Search Distance (Miles)	Target Property	< 1/8	1/8 - 1/4	1/4 - 1/2	1/2 - 1	> 1	Total Plotted
SPILLS	TP		NR	NR	NR	NR	NR	0
IMD	0.500		4	7	27	NR	NR	38
SPILLS 90	TP		NR	NR	NR	NR	NR	0
SPILLS 80	TP		NR	NR	NR	NR	NR	0
Other Ascertainable Records								
RCRA NonGen / NLR	0.250		0	0	NR	NR	NR	0
FUDS	1.000		0	0	0	0	NR	0
DOD	1.000		0	0	0	0	NR	0
SCRD DRYCLEANERS	0.500		0	0	0	NR	NR	0
US FIN ASSUR	TP		NR	NR	NR	NR	NR	0
EPA WATCH LIST	TP		NR	NR	NR	NR	NR	0
2020 COR ACTION	0.250		0	0	NR	NR	NR	0
TSCA	TP		NR	NR	NR	NR	NR	0
TRIS	TP		NR	NR	NR	NR	NR	0
SSTS	TP		NR	NR	NR	NR	NR	0
ROD	1.000		0	0	0	0	NR	0
RMP	TP		NR	NR	NR	NR	NR	0
RAATS	TP		NR	NR	NR	NR	NR	0
PRP	TP		NR	NR	NR	NR	NR	0
PADS	TP		NR	NR	NR	NR	NR	0
ICIS	TP		NR	NR	NR	NR	NR	0
FTTS	TP		NR	NR	NR	NR	NR	0
MLTS	TP		NR	NR	NR	NR	NR	0
COAL ASH DOE	TP		NR	NR	NR	NR	NR	0
COAL ASH EPA	0.500		0	0	0	NR	NR	0
PCB TRANSFORMER	TP		NR	NR	NR	NR	NR	0
RADINFO	TP		NR	NR	NR	NR	NR	0
HIST FTTS	TP		NR	NR	NR	NR	NR	0
DOT OPS	TP		NR	NR	NR	NR	NR	0
CONSENT	1.000		0	0	0	0	NR	0
INDIAN RESERV	1.000		0	0	0	0	NR	0
FUSRAP	1.000		0	0	0	0	NR	0
UMTRA	0.500		0	0	0	NR	NR	0
LEAD SMELTERS	TP		NR	NR	NR	NR	NR	0
US AIRS	TP		NR	NR	NR	NR	NR	0
US MINES	0.250		0	0	NR	NR	NR	0
ABANDONED MINES	0.250		0	0	NR	NR	NR	0
MINES MRDS	0.250		0	0	NR	NR	NR	0
FINDS	TP		NR	NR	NR	NR	NR	0
DOCKET HWC	TP		NR	NR	NR	NR	NR	0
UXO	1.000		0	0	0	0	NR	0
ECHO	TP		NR	NR	NR	NR	NR	0
FUELS PROGRAM	0.250		0	0	NR	NR	NR	0
PFAS NPL	0.250		0	0	NR	NR	NR	0
PFAS FEDERAL SITES	0.250		0	0	NR	NR	NR	0
PFAS TRIS	0.250		0	0	NR	NR	NR	0
PFAS TSCA	0.250		0	0	NR	NR	NR	0
PFAS RCRA MANIFEST	0.250		0	0	NR	NR	NR	0
PFAS ATSDR	0.250		0	0	NR	NR	NR	0
PFAS WQP	0.250		0	0	NR	NR	NR	0

MAP FINDINGS SUMMARY

Database	Search Distance (Miles)	Target Property	< 1/8	1/8 - 1/4	1/4 - 1/2	1/2 - 1	> 1	Total Plotted
PFAS NPDES	0.250		0	0	NR	NR	NR	0
PFAS ECHO	0.250		0	0	NR	NR	NR	0
PFAS ECHO FIRE TRAINING	0.250		0	0	NR	NR	NR	0
PFAS PART 139 AIRPORT	0.250		0	0	NR	NR	NR	0
AQUEOUS FOAM NRC	0.250		0	0	NR	NR	NR	0
BIOSOLIDS	TP		NR	NR	NR	NR	NR	0
PFAS	0.250		0	0	NR	NR	NR	0
AIRS	TP		NR	NR	NR	NR	NR	0
ASBESTOS	TP		NR	NR	NR	NR	NR	0
CCB	0.500		0	0	0	NR	NR	0
COAL ASH	0.500		0	0	0	NR	NR	0
DRYCLEANERS	0.250		1	7	NR	NR	NR	8
Financial Assurance	TP		NR	NR	NR	NR	NR	0
NPDES	TP		NR	NR	NR	NR	NR	0
PCSRP	0.500		0	0	0	NR	NR	0
SEPT HAULERS	TP		NR	NR	NR	NR	NR	0
UIC	TP		NR	NR	NR	NR	NR	0
AOP	TP		NR	NR	NR	NR	NR	0

EDR HIGH RISK HISTORICAL RECORDS

EDR Exclusive Records

EDR MGP	1.000		0	0	0	0	NR	0
EDR Hist Auto	0.125		12	NR	NR	NR	NR	12
EDR Hist Cleaner	0.125		4	NR	NR	NR	NR	4

EDR RECOVERED GOVERNMENT ARCHIVES

Exclusive Recovered Govt. Archives

RGA HWS	TP		NR	NR	NR	NR	NR	0
RGA LF	TP		NR	NR	NR	NR	NR	0
RGA LUST	TP		NR	NR	NR	NR	NR	0
- Totals --		0	32	39	126	3	0	200

NOTES:

TP = Target Property

NR = Not Requested at this Search Distance

Sites may be listed in more than one database

MAP FINDINGS

Map ID Direction Distance Elevation	Site	Database(s)	EDR ID Number EPA ID Number
HSDS Region South 1/2-1 5164 ft.	LIGGETT & MYERS TOBACCO CO , NC Click here for full text details	NC HSDS	S102442265 N/A
A1 South < 1/8 0.003 mi. 15 ft. Relative: Higher	ECON O WASH SELF SERVE 1403 CLUB BLVD W DURHAM, NC Click here for full text details	EDR Hist Cleaner	1014202913 N/A
A2 SSW < 1/8 0.003 mi. 16 ft. Relative: Higher	LESS AUTO SERV 1424 CLUB BLVD W DURHAM, NC Click here for full text details	EDR Hist Auto	1014205656 N/A
B3 NE < 1/8 0.015 mi. 80 ft. Relative: Higher	POE SLS & SERV 1712 GUESS RD WEST DURHAM, NC Click here for full text details	EDR Hist Auto	1014204364 N/A
B4 NNE < 1/8 0.015 mi. 80 ft. Relative: Higher	DOWNEYS SERVICE STA 1722 GUESS RD DURHAM, NC Click here for full text details	EDR Hist Auto	1014206387 N/A
B5 NE < 1/8 0.015 mi. 81 ft. Relative: Higher	COR GLOVERS GULF SERV 1716 GUESS RD WEST DURHAM, NC Click here for full text details	EDR Hist Auto	1014206001 N/A

MAP FINDINGS

Map ID Direction Distance Elevation	Site	Database(s)	EDR ID Number EPA ID Number
B6 NNE < 1/8 0.016 mi. 82 ft. Relative: Higher	PRIME CLEANERS 1720 GUESS RD STE 10 DURHAM, NC 27701 Click here for full text details	EDR Hist Cleaner	1020066941 N/A
B7 NNE < 1/8 0.016 mi. 82 ft. Relative: Higher	PRIME CLEANERS 1720 GUESS RD SPACE 10 DURHAM, NC 27704 Click here for full text details DRYCLEANERS Facility Id 320015C	DRYCLEANERS	S117666676 N/A
8 NNW < 1/8 0.046 mi. 242 ft. Relative: Higher	COR MOORE 66 SERV GAS STA 1803 GUESS RD DURHAM, NC Click here for full text details	EDR Hist Auto	1014204003 N/A
A9 South < 1/8 0.054 mi. 287 ft. Relative: Higher	SPEIGHT PROPERTY 1115 ONSLOW DRIVE DURHAM, NC 27705 Click here for full text details LAST Incident Number 92066 Current Status C Close Out 10/17/2008	LAST	S110629375 N/A
C10 East < 1/8 0.083 mi. 440 ft. Relative: Higher	NORTHGATE MALL 1501 GUESS RD DURHAM, NC Click here for full text details LUST TRUST Site ID 9552	LUST TRUST	S105218470 N/A

MAP FINDINGS

Map ID Direction Distance Elevation	Site	Database(s)	EDR ID Number EPA ID Number
C11 East < 1/8 0.083 mi. 440 ft.	NORTHGATE AUTO REPAIR 1501 GUESS RD DURHAM, NC 27701 Click here for full text details	EDR Hist Auto	1014204412 N/A
Relative: Higher	<hr/>		
D12 SE < 1/8 0.084 mi. 441 ft.	CROWN CENTRAL PETROLEUM CORP 1203 W CLUB BLVD DURHAM, NC 27701 Click here for full text details	EDR Hist Auto	1020640211 N/A
Relative: Higher	<hr/>		
D13 SE < 1/8 0.084 mi. 441 ft.	FAST FARE NC 570 1203 W CLUB BLVD DURHAM, NC 27701 Click here for full text details	RCRA-VSQG	1004745791 NCD986174183
Relative: Higher	<hr/>		
D14 SE < 1/8 0.084 mi. 441 ft.	SBOC 3111 1203 WEST CLUB BOULEVARD DURHAM, NC 27701 Click here for full text details	LUST UST IMD Financial Assurance	U001189113 N/A
Relative: Higher	<hr/>		
	<p>LUST Incident Phase CO Incident Number 26538 Current Status File Located in House</p> <p>UST Facility Id 00-0-0000004597 Tank Status Current</p> <p>Financial Assurance Facility Id 00-0-0000004597</p>		

MAP FINDINGS

Map ID Direction Distance Elevation	Site	Database(s)	EDR ID Number EPA ID Number
D15 SE < 1/8 0.084 mi. 441 ft.	CROWN STORE NC-570 1203 WEST CLUB BOULEVARD DURHAM, NC Click here for full text details LUST TRUST Site ID 26538 Facility Id 0-004597 IMD Facility Id 26538	LUST TRUST INST CONTROL IMD	S106349212 N/A
C16 East < 1/8 0.086 mi. 455 ft.	DRAPERY CARE UNLIMITED INC 1520 GUESS RD DURHAM, NC 27701 Click here for full text details	EDR Hist Cleaner	1019975437 N/A
C17 East < 1/8 0.089 mi. 470 ft.	GATES ESSO SERVICENTER 1500 GUESS RD DURHAM, NC 27701 Click here for full text details	EDR Hist Auto	1014205082 N/A
D18 SE < 1/8 0.097 mi. 513 ft.	TERRYS ONE HOUR MARTINIZING 1207 BUCHANAN BLVD N DURHAM, NC 27701 Click here for full text details	EDR Hist Cleaner	1014202960 N/A
C19 ESE < 1/8 0.098 mi. 520 ft.	WATTS ST SERV STA 1424 GUESS RD WEST DURHAM, NC Click here for full text details	EDR Hist Auto	1014203989 N/A

MAP FINDINGS

Map ID Direction Distance Elevation	Site	Database(s)	EDR ID Number EPA ID Number
--	------	-------------	--------------------------------

D20 SE < 1/8 0.101 mi. 535 ft.	NORTHGATE AUTOMOTIVE REPAIR CLUB & BUCHANAN STREETS DURHAM, NC 27707 Click here for full text details	LUST IMD	S101523882 N/A
--	---	---------------------------	---------------------------------

Relative:
Higher

LUST
 Incident Phase CO
 Incident Number 9552
 Current Status File Located in Archives

IMD
 Facility Id 9552

E21 NE < 1/8 0.102 mi. 537 ft.	SEARS #6612 1620 GUESS RD DURHAM, NC 27701 Click here for full text details	RCRA-VSQQ LUST UST IMD UIC	1000369178 NCD981753882
--	---	---	--

Relative:
Higher

RCRA-VSQQ
 EPA Id NCD981753882

LUST
 Incident Phase CO
 Incident Number 10569
 Current Status File Located in House

UST
 Facility Id 00-0-0000015849
 Tank Status Removed

IMD
 Facility Id 10569

UIC
 Permit Num WI0500176
 Env Interest Status Active
 Env Interest Status Temporarily Abandoned

E22 NE < 1/8 0.102 mi. 537 ft.	JIFFY LUBE AUTO SVCS 1620 GUESS RD DURHAM, NC 27701 Click here for full text details	EDR Hist Auto	1014204754 N/A
--	--	----------------------	---------------------------------

Relative:
Higher

MAP FINDINGS

Map ID			
Direction			EDR ID Number
Distance			EPA ID Number
Elevation	Site	Database(s)	

23 NNW < 1/8 0.111 mi. 587 ft. Relative: Higher	COR BAKERS SLS & SERV FILL 1827 GUESS RD WEST DURHAM, NC Click here for full text details	EDR Hist Auto	1014205049 N/A
--	---	---------------	-------------------

C24 ESE < 1/8 0.117 mi. 617 ft. Relative: Higher	RENNS AUTO RADIATOR SERVICE 1529 WATTS DURHAM, NC Click here for full text details	EDR Hist Auto	1014204671 N/A
---	--	---------------	-------------------

F25 ESE 1/8-1/4 0.146 mi. 773 ft. Relative: Higher	NORTHGATE EXPRESS 1130 WEST CLUB BLVD DURHAM, NC 27701 Click here for full text details	LUST UST Financial Assurance	U003136227 N/A
---	---	------------------------------------	-------------------

LUST
 Incident Phase FU
 Incident Number 15968
 Current Status File Located in House

UST
 Facility Id 00-0-0000015963
 Tank Status Removed

Financial Assurance
 Facility Id 00-0-0000015963

F26 ESE 1/8-1/4 0.146 mi. 773 ft. Relative: Higher	NORTHGATE SHELL MWN 1130 CLUB BLVD DURHAM, NC 27701 Click here for full text details	LUST TRUST IMD UIC	S102328299 N/A
---	--	--------------------------	-------------------

LUST TRUST
 Site ID 15968
 Facility Id 0-015963

IMD
 Facility Id 15968

UIC
 Permit Num WI0501111

Map ID
Direction
Distance
Elevation

MAP FINDINGS

Site

Database(s)

EDR ID Number
EPA ID Number

NORTHGATE SHELL MWN (Continued)

S102328299

Env Interest Status Active

F27
ESE
1/8-1/4
0.151 mi.
797 ft.

BISCUITVILLE
1127 WEST CLUB BOULEVARD
DURHAM, NC 27701

LUST **S102868335**
IMD **N/A**

[Click here for full text details](#)

Relative:
Higher

LUST
Incident Phase CO
Incident Number 13044
Current Status File Located in House

IMD

Facility Id 13044

G28
WNW
1/8-1/4
0.154 mi.
814 ft.

IVEY RESIDENCE (CHARLES)
1312 CLARENDON ROAD
DURHAM, NC 27501

LUST **S122513871**
IMD **N/A**

[Click here for full text details](#)

Relative:
Higher

LUST
Incident Phase CO
Incident Number 9055
Current Status File Located in Archives

G29
WNW
1/8-1/4
0.154 mi.
814 ft.

IVEY, CHARLES RESIDENCE
1312 CLARENDON ROAD
DURHAM, NC

LUST TRUST **S105763985**
IMD **N/A**

[Click here for full text details](#)

Relative:
Higher

LUST TRUST
Site ID 9055

IMD

Facility Id 9054
Facility Id 9055

H30
ENE
1/8-1/4
0.167 mi.
881 ft.

SELF SERVICE LAUNDRY
12 NORTHGATE SHOPPING CENTER
DURHAM, NC

DRYCLEANERS **S125084381**
IMD **N/A**

[Click here for full text details](#)

Relative:
Higher

MAP FINDINGS

Map ID Direction Distance Elevation	Site	Database(s)	EDR ID Number EPA ID Number
H31 ENE 1/8-1/4 0.167 mi. 881 ft.	NORTHGATE ONE HOUR CLEANERS 10 NORTHGATE SHOPPING CENTER DURHAM, NC Click here for full text details	DRYCLEANERS	S125087240 N/A
Relative: Higher			
I32 West 1/8-1/4 0.180 mi. 949 ft.	DANIEL PROPERTY (DIANE) 1221 CLARENDON ST DURHAM, NC 27705 Click here for full text details	LUST INST CONTROL	S117329822 N/A
Relative: Higher	LUST Incident Phase CO Incident Number 39617 Current Status File Located in House		
I33 West 1/8-1/4 0.180 mi. 949 ft.	DANIEL PROPERTY (DIANE) 1221 CLARENDON STREET DURHAM, NC Click here for full text details	LUST TRUST	S117327719 N/A
Relative: Higher	LUST TRUST Site ID 39617		
F34 ESE 1/8-1/4 0.185 mi. 979 ft.	BRANCH BANKING & TRUST 1107 WEST CLUB BLVD DURHAM, NC 27701 Click here for full text details	LUST IMD	S101524404 N/A
Relative: Higher	LUST Incident Phase CO Incident Number 11348 Current Status File Located in Archives		
	IMD Facility Id 11348		
F35 ESE 1/8-1/4 0.186 mi. 984 ft.	ONE HOUR MARTINIZING 1105 WEST CLUB BOULEVARD DURHAM, NC Click here for full text details	DRYCLEANERS	S125089776 N/A
Relative: Higher			

MAP FINDINGS

Map ID Direction Distance Elevation	Site	Database(s)	EDR ID Number EPA ID Number
F36 ESE 1/8-1/4 0.188 mi. 992 ft.	NCDSCA DC320013(ONE HOUR MARTINIZING) 1103 W CLUB BLVD DURHAM, NC 27701	RCRA-VSQG	1010323427 NCR000143073
Relative: Higher	Click here for full text details RCRA-VSQG EPA Id NCR000143073		
F37 ESE 1/8-1/4 0.188 mi. 992 ft.	ONE HOUR MARTINIZING 1103 W CLUB BLVD DURHAM, NC 27701	DRYCLEANERS	S120705296 N/A
Relative: Higher	Click here for full text details DRYCLEANERS Facility Id DC320013		
38 South 1/8-1/4 0.189 mi. 998 ft.	CAPITAL MATCH PROPERTY 1013 LANCASTER STREET DURHAM, NC 27701	LUST	S128390031 N/A
Relative: Higher	Click here for full text details LUST Incident Phase CO Incident Number 48154 Current Status File Located in House		
J39 SE 1/8-1/4 0.193 mi. 1017 ft.	LANZKRON, CAROLYN RESIDENCE 1410 WATTS AVE DURHAM, NC 27701	LUST LUST TRUST IMD	S103040661 N/A
Relative: Higher	Click here for full text details LUST Incident Phase CO Incident Number 18497 Current Status File Located in Archives LUST TRUST Site ID 18497 IMD Facility Id 18497		

MAP FINDINGS

Map ID Direction Distance Elevation	Site	Database(s)	EDR ID Number EPA ID Number
40 NW 1/8-1/4 0.195 mi. 1028 ft.	ROBERT WADES 1911 GUESS ROAD DURHAM, NC 27702 Click here for full text details	UST	U003136409 N/A
Relative: Higher	UST Facility Id 00-0-0000016604 Tank Status Current		
J41 SE 1/8-1/4 0.202 mi. 1068 ft.	BECK PROPERTY 1406 WATTS STREET DURHAM, NC 27701 Click here for full text details	LUST LUST TRUST	S111161281 N/A
Relative: Higher	LUST Incident Phase CO Incident Number 39027 Current Status File Located in House LUST TRUST Site ID 39027		
42 WNW 1/8-1/4 0.216 mi. 1139 ft.	POLING RESIDENCE 1320 BROAD STREET DURHAM, NC Click here for full text details	LAST IMD	S105912213 N/A
Relative: Higher	LAST Incident Number 18631 Current Status C Close Out 11/12/2004 IMD Facility Id 18631		
I43 West 1/8-1/4 0.225 mi. 1189 ft.	NC SCHOOL OF MATH & SCIENCE 1216 BROAD ST DURHAM, NC 27705 Click here for full text details	RCRA-VSQG	1004746224 NCD986209781
Relative: Higher	RCRA-VSQG EPA Id NCD986209781		

MAP FINDINGS

Map ID			EDR ID Number
Direction			EPA ID Number
Distance			
Elevation	Site	Database(s)	

44 ENE 1/8-1/4 0.226 mi. 1194 ft.	HUDSON-BELK NORTHGATE (FMR) 1058 WEST CLUB BLVD DURHAM, NC 27701 Click here for full text details	LUST INST CONTROL IMD	S107031808 N/A
--	---	-----------------------------	-------------------

Relative:
Higher

LUST
 Incident Phase CO
 Incident Number 26892
 Current Status File Located in Archives

IMD
 Facility Id 26892

K45 WSW 1/8-1/4 0.232 mi. 1224 ft.	NEW METHOD LAUNDRY & DRY CLEANERS 1160 BROAD DURHAM, NC Click here for full text details	DRYCLEANERS	S125084311 N/A
---	--	-------------	-------------------

Relative:
Higher

L46 SE 1/8-1/4 0.241 mi. 1270 ft.	DEARLOVE PROPERTY 1104 ENGLEWOOD AVE DURHAM, NC 27701 Click here for full text details	LUST LUST TRUST	S110303257 N/A
--	--	--------------------	-------------------

Relative:
Higher

LUST
 Incident Phase CO
 Incident Number 33813
 Current Status File Located in House

LUST TRUST
 Site ID 33813

M47 WSW 1/8-1/4 0.242 mi. 1279 ft.	NORGE VILLAGE 1108 BROAD STREET DURHAM, NC Click here for full text details	DRYCLEANERS	S125089790 N/A
---	---	-------------	-------------------

Relative:
Higher

MAP FINDINGS

Map ID			EDR ID Number
Direction			EPA ID Number
Distance			
Elevation	Site	Database(s)	

J48 SE 1/8-1/4 0.243 mi. 1284 ft.	CUMBIE PROPERTY 1407 DOLLAR AVENUE DURHAM, NC 27701	LUST LUST TRUST	S109836987 N/A
--	--	--------------------	-------------------

Relative:
Higher

[Click here for full text details](#)

LUST
 Incident Phase CO
 Incident Number 33679
 Current Status File Located in Archives

LUST TRUST
 Site ID 33679

M49 WSW 1/8-1/4 0.246 mi. 1298 ft.	C & F DRY CLEANERS 1106 BROAD DURHAM, NC	DRYCLEANERS	S125089778 N/A
---	---	-------------	-------------------

Relative:
Higher

[Click here for full text details](#)

L50 SE 1/4-1/2 0.253 mi. 1336 ft.	LEWIS PROPERTY (HARRY) 1102 ENGLEWOOD AVE DURHAM, NC 27701	LUST	S121974211 N/A
--	---	------	-------------------

Relative:
Higher

[Click here for full text details](#)

LUST
 Incident Phase CO
 Incident Number 46266
 Current Status File Located in House

N51 West 1/4-1/2 0.253 mi. 1336 ft.	NC SCHOOL OF SCIENCE & MATHEMATI 1219 BROAD STREET DURHAM, NC 27705	LUST LAST UST IMD ASBESTOS NPDES	U003144942 N/A
--	--	---	-------------------

Relative:
Higher

[Click here for full text details](#)

LUST
 Incident Phase CO
 Incident Number 21957
 Current Status File Located in Archives

LAST
 Incident Number 13120
 Current Status C
 Close Out 11/12/2004

UST

Map ID
Direction
Distance
Elevation

MAP FINDINGS

Site

Database(s)

EDR ID Number
EPA ID Number

NC SCHOOL OF SCIENCE & MATHEMATI (Continued)

U003144942

Facility Id 00-0-0000016788
Tank Status Removed

IMD

Facility Id 13120

NPDES

Permit Number NCC231246

N52
West
1/4-1/2
0.253 mi.
1336 ft.

NC SCHOOL OF SCIENCE & MATH
1219 BROAD STREET
DURHAM, NC

INST CONTROL
IMD

S101573881
N/A

Relative:
Higher

[Click here for full text details](#)

IMD

Facility Id 21957

K53
WSW
1/4-1/2
0.255 mi.
1346 ft.

SLAUGHTER PROPERTY
1121/1123 BROAD ST.
DURHAM, NC 27705

LUST
INST CONTROL
IMD

S100343545
N/A

Relative:
Higher

[Click here for full text details](#)

LUST

Incident Phase CO
Incident Number 9360
Current Status File Located in House

IMD

Facility Id 9360

K54
WSW
1/4-1/2
0.255 mi.
1346 ft.

HENRY SLAUGHTER PROPERTY
1121 BROAD STREET
DURHAM, NC

LUST TRUST

S105218444
N/A

Relative:
Higher

[Click here for full text details](#)

LUST TRUST

Site ID 9360

MAP FINDINGS

Map ID			EDR ID Number
Direction			EPA ID Number
Distance			
Elevation	Site	Database(s)	

O55 NW 1/4-1/2 0.257 mi. 1357 ft.	FERRELL PROPERTY (GRACE) 2030 GUESS ROAD DURHAM, NC 27705 Click here for full text details	LUST LUST TRUST	S108437600 N/A
---	--	----------------------------------	---------------------------------

Relative:
Higher

LUST
 Incident Phase CO
 Incident Number 26266
 Current Status File Located in Archives

LUST TRUST
 Site ID 26266

O56 NW 1/4-1/2 0.257 mi. 1357 ft.	FERRELL PROPERTY (GRACE) 2030 GUESS ROAD DURHAM, NC Click here for full text details	IMD	S105895863 N/A
---	--	------------	---------------------------------

Relative:
Higher

IMD
 Facility Id 26266

57 ESE 1/4-1/2 0.257 mi. 1359 ft.	STEWART, ANDY PROPERTY 1412 DOLLAR AVE DURHAM, NC 27701 Click here for full text details	LAST	S112061416 N/A
---	--	-------------	---------------------------------

Relative:
Higher

LAST
 Incident Number 92302
 Current Status C
 Close Out 07/30/2012

M58 SW 1/4-1/2 0.278 mi. 1468 ft.	BROAD STREET BP 140 1101 BROAD STREET DURHAM, NC 27705 Click here for full text details	LUST UST Financial Assurance	U003144835 N/A
---	---	---	---------------------------------

Relative:
Higher

LUST
 Incident Phase CO
 Incident Number 21760
 Current Status File Located in House

UST
 Facility Id 00-0-0000016169
 Tank Status Removed

Financial Assurance

MAP FINDINGS

Map ID Direction Distance Elevation	Site	Database(s)	EDR ID Number EPA ID Number
	BROAD STREET BP 140 (Continued) Facility Id 00-0-0000016169		U003144835
M59 SW 1/4-1/2 0.278 mi. 1468 ft.	BP STATION - BROAD STREET 1101 BROAD STREET DURHAM, NC Click here for full text details	LUST TRUST INST CONTROL IMD	S104547256 N/A
Relative: Higher	LUST TRUST Site ID 21760 Facility Id 0-016169		
	IMD Facility Id 21760		
P60 South 1/4-1/2 0.288 mi. 1523 ft.	SOLES PROPERTY (RICHARD) 918 LANCASTER STREET DURHAM, NC 27701 Click here for full text details	LAST	S122513481 N/A
Relative: Higher	LAST Incident Number 92694 Current Status C Close Out 12/20/2018		
Q61 SW 1/4-1/2 0.291 mi. 1538 ft.	FLOCCA PROPERTY 1014 BROAD STREET DURHAM, NC 27705 Click here for full text details	LUST LUST TRUST	S113813284 N/A
Relative: Higher	LUST Incident Phase CO Incident Number 39379 Current Status File Located in House		
	LUST TRUST Site ID 39379		
P62 SSE 1/4-1/2 0.299 mi. 1581 ft.	919 BUCHANAN (HAMLETT SERVICES) 919 NORTH BUCHANAN BOULEVARD DURHAM, NC 27701 Click here for full text details	LUST INST CONTROL	S115705368 N/A
Relative: Higher	LUST Incident Phase CO		

MAP FINDINGS

Map ID				EDR ID Number
Direction				EPA ID Number
Distance				
Elevation	Site	Database(s)		

919 BUCHANAN (HAMLETT SERVICES) (Continued)

S115705368

Incident Number 39490
Current Status File Located in House

63
WSW
1/4-1/2
0.301 mi.
1589 ft.

KESSLER PROPERTY (SANFORD)
1114 IREDELL STREET
DURHAM, NC 27705

LUST **S120840052**
INST CONTROL **N/A**

[Click here for full text details](#)

Relative:
Higher

LUST
Incident Phase CO
Incident Number 46029
Current Status File Located in House

64
SE
1/4-1/2
0.307 mi.
1623 ft.

BUCHANAN PROPERTY (RHONDA)
1007 ENGLEWOOD AVE.
DURHAM, NC 27701

LUST **S117329842**
LUST TRUST **N/A**

[Click here for full text details](#)

Relative:
Higher

LUST
Incident Phase CO
Incident Number 39640
Current Status File Located in House

LUST TRUST
Site ID 39640

P65
SSE
1/4-1/2
0.309 mi.
1629 ft.

LAROCCA-PIITS PROPERTY
917 N BUCHANAN BLVD
DURHAM, NC

LUST TRUST **S105593223**
N/A

[Click here for full text details](#)

Relative:
Higher

LUST TRUST
Site ID 24268

R66
SSE
1/4-1/2
0.311 mi.
1642 ft.

ORTMAN RESIDENCE (STEVE)
1108 W. KNOX ST.
DURHAM, NC

IMD **S106799667**
N/A

[Click here for full text details](#)

Relative:
Higher

IMD
Facility Id 26725

MAP FINDINGS

Map ID Direction Distance Elevation	Site	Database(s)	EDR ID Number EPA ID Number
R67 SSE 1/4-1/2 0.311 mi. 1642 ft.	ORTMAN RESIDENCE (STEVE) 1108 W. KNOX ST. DURHAM, NC 27701 Click here for full text details	LUST LUST TRUST	S107404862 N/A
Relative: Higher	LUST Incident Phase CO Incident Number 26725 Current Status File Located in Archives LUST TRUST Site ID 26725		
Q68 SW 1/4-1/2 0.314 mi. 1659 ft.	SOUTHGATE & SON INSURANCE (DUKE PRIMATE CTR) 1013 BROAD STREET DURHAM, NC 27705 Click here for full text details	LUST IMD	S106406513 N/A
Relative: Higher	LUST Incident Phase CO Incident Number 26589 Current Status File Located in Archives IMD Facility Id 26589		
69 East 1/4-1/2 0.320 mi. 1688 ft.	EXXON RAS 4-4478 (1995) 3458HILLSBORO RAOD DURHAM, NC Click here for full text details	IMD	S125838250 N/A
Relative: Higher	IMD Facility Id 22320		
70 NW 1/4-1/2 0.328 mi. 1733 ft.	PHILLIPS FOOD PLAZA 11 2106 GUESS ROAD DURHAM, NC 27705 Click here for full text details	LUST LUST TRUST UST IMD Financial Assurance	U003144814 N/A
Relative: Higher	LUST Incident Phase CO Incident Number 16146 Current Status File Located in Archives LUST TRUST Site ID 16146		

MAP FINDINGS

Map ID
Direction
Distance
Elevation

Site

Database(s)

EDR ID Number
EPA ID Number

PHILLIPS FOOD PLAZA 11 (Continued)

U003144814

Facility Id 0-016033

UST

Facility Id 00-0-0000016033
Tank Status Removed

IMD

Facility Id 16146

Financial Assurance

Facility Id 00-0-0000016033

S71
NW
1/4-1/2
0.331 mi.
1746 ft.

EDMUND KENNINGTON PROPERTY
1415 PENNSYLVANIA AVE
DURHAM, NC 27705

LUST **S112061294**
LUST TRUST **N/A**

[Click here for full text details](#)

Relative:
Higher

LUST

Incident Phase CO
Incident Number 39184
Current Status File Located in House

LUST TRUST

Site ID 39184

72
ESE
1/4-1/2
0.332 mi.
1753 ft.

WRIGHT TRUST PROPERTY
1410 N. GREGSON ST
DURHAM, NC 27701

LUST **S108852025**
LUST TRUST **N/A**
INST CONTROL

[Click here for full text details](#)

Relative:
Higher

LUST

Incident Phase CO
Incident Number 33349
Current Status File Located in Archives

LUST TRUST

Site ID 33349

MAP FINDINGS

Map ID Direction Distance Elevation	Site	Database(s)	EDR ID Number EPA ID Number
73 SE 1/4-1/2 0.353 mi. 1866 ft.	CRAIG & DENNETT RESIDENCE 1012 W. KNOX STREET DURHAM, NC 27701 Click here for full text details	LUST IMD	S106195968 N/A
Relative: Higher	LUST Incident Phase CO Incident Number 26437 Current Status File Located in Archives IMD Facility Id 26437		
74 SSE 1/4-1/2 0.363 mi. 1915 ft.	WEATHERS PROPERTY (BETSY) 1022 DEMERIUS STREET DURHAM, NC 27701 Click here for full text details	LUST LUST TRUST INST CONTROL	S117846021 N/A
Relative: Higher	LUST Incident Number 39718 Current Status File Located in House LUST TRUST Site ID 39718		
S75 NW 1/4-1/2 0.367 mi. 1938 ft.	SMITH, SUE - PROPERTY 1608 DELAWARE AVENUE DURHAM, NC 27705 Click here for full text details	LAST INST CONTROL	S112223062 N/A
Relative: Higher	LAST Incident Number 92311 Current Status C Close Out 03/13/2017		
S76 NW 1/4-1/2 0.371 mi. 1960 ft.	KENAN, JOHN PROPERTY 1610 DELAWARE AVENUE DURHAM, NC 27705 Click here for full text details	LAST	S110629378 N/A
Relative: Higher	LAST Incident Number 92069 Current Status C Close Out 08/18/2008		

MAP FINDINGS

Map ID Direction Distance Elevation	Site	Database(s)	EDR ID Number EPA ID Number
77 SSE 1/4-1/2 0.373 mi. 1970 ft.	PITTS, MARC & BETH LAROCCA - RESIDENNCE 917 BUCHANAN BOULEVARD DURHAM, NC 27701 Click here for full text details	LUST IMD	S105516725 N/A
Relative: Higher	LUST Incident Phase RE Incident Number 24268 Current Status File Located in House IMD Facility Id 24268		
T78 WNW 1/4-1/2 0.379 mi. 2002 ft.	CLAYTON, JEFFREY RES 1601 DELAWARE AVE. DURHAM, NC 27705 Click here for full text details	LUST LUST TRUST IMD	S105765118 N/A
Relative: Higher	LUST Incident Phase CO Incident Number 15080 Current Status File Located in Archives LUST TRUST Site ID 15080 IMD Facility Id 15080		
T79 WNW 1/4-1/2 0.383 mi. 2024 ft.	DAVIS, EVA PROPERTY 1603 DELEWARE AVENUE DURHAM, NC 27705 Click here for full text details	LUST IMD	S102868953 N/A
Relative: Higher	LUST Incident Phase CO Incident Number 16089 Current Status File Located in Archives IMD Facility Id 16089		

MAP FINDINGS

Map ID Direction Distance Elevation	Site	Database(s)	EDR ID Number EPA ID Number
T80 WNW 1/4-1/2 0.383 mi. 2024 ft.	EVA W. DAVIS RESIDENCE 1603 DELAWARE AVE DURHAM, NC Click here for full text details	LUST TRUST	S105219227 N/A
Relative: Higher	LUST TRUST Site ID 16089		
U81 NW 1/4-1/2 0.391 mi. 2064 ft.	MORTON , KATHERINE - PROPERTY 1618 DELAWARE AVE. DURHAM, NC 27705 Click here for full text details	LAST	S114020580 N/A
Relative: Higher	LAST Incident Number 92384 Current Status C Close Out 10/11/2013		
V82 SW 1/4-1/2 0.393 mi. 2077 ft.	KNOX CENTRAL OFFICE 1807 KNOX STREET DURHAM, NC 27705 Click here for full text details	LUST UST	U001205894 N/A
Relative: Higher	LUST Incident Phase CO Incident Number 8219 Current Status File Located in Archives UST Facility Id 00-0-0000031622 Tank Status Removed		
V83 SW 1/4-1/2 0.393 mi. 2077 ft.	GTE - KNOX 1807 KNOX STREET DURHAM, NC Click here for full text details	IMD	S105895456 N/A
Relative: Higher	IMD Facility Id 8219		

MAP FINDINGS

Map ID			EDR ID Number
Direction			EPA ID Number
Distance			
Elevation	Site	Database(s)	

84 SE 1/4-1/2 0.395 mi. 2083 ft.	FREEMAN PROPERTY (ERMA) 1308 N. GREGSON ST DURHAM, NC 27701 Click here for full text details	LUST LUST TRUST INST CONTROL	S108851981 N/A
--	--	---	---------------------------------

Relative: Higher

LUST
 Incident Phase CO
 Incident Number 33401
 Current Status File Located in Archives

LUST TRUST
 Site ID 33401

U85 NW 1/4-1/2 0.399 mi. 2106 ft.	EAKES, ALICE PROPERTY 1611 DELAWARE AVENUE DURHAM, NC 27705 Click here for full text details	LUST LUST TRUST INST CONTROL IMD	S107562953 N/A
---	--	---	---------------------------------

Relative: Higher

LUST
 Incident Phase CO
 Incident Number 26997
 Current Status File Located in Archives

LUST TRUST
 Site ID 26997

IMD
 Facility Id 26997

U86 NW 1/4-1/2 0.402 mi. 2123 ft.	WARRINGTON, BRUCE PROPERTY 1622 DELAWARE AVENUE DURHAM, NC 27705 Click here for full text details	LAST	S110629369 N/A
---	---	-------------	---------------------------------

Relative: Higher

LAST
 Incident Number 92056
 Current Status C
 Close Out 06/05/2008

U87 NW 1/4-1/2 0.406 mi. 2144 ft.	PAYNE RESIDENCE, ZELLA 1806 SUNSET AVENUE DURHAM, NC 27705 Click here for full text details	LUST LUST TRUST IMD	S106520695 N/A
---	---	--	---------------------------------

Relative: Higher

LUST
 Incident Phase CO

MAP FINDINGS

Map ID
Direction
Distance
Elevation

Site

Database(s)

EDR ID Number
EPA ID Number

PAYNE RESIDENCE, ZELLA (Continued)

S106520695

Incident Number 26673
Current Status File Located in Archives

LUST TRUST

Site ID 26673

IMD

Facility Id 26673

88
NNW
1/4-1/2
0.407 mi.
2150 ft.

BORDELON PROPERTY (EVELYN)
1808 FOREST ROAD
DURHAM, NC 27705

LUST
LUST TRUST
IMD

S107497455
N/A

Relative:
Higher

[Click here for full text details](#)

LUST

Incident Phase CO
Incident Number 26958
Current Status File Located in Archives

LUST TRUST

Site ID 26958

IMD

Facility Id 26958

W89
NW
1/4-1/2
0.418 mi.
2208 ft.

SOLES, RICK PROPERTY
2200 GUESS ROAD
DURHAM, NC 27702

LAST
IMD

S107497559
N/A

Relative:
Higher

[Click here for full text details](#)

LAST

Incident Number 87551
Current Status C

IMD

Facility Id 87551

X90
West
1/4-1/2
0.426 mi.
2247 ft.

EICHHORN, JEFF RESIDENCE
1301 MARYLAND AVE
DURHAM, NC 27705

LUST
IMD

S106520671
N/A

Relative:
Higher

[Click here for full text details](#)

LUST

Incident Phase CO

Map ID
Direction
Distance
Elevation

MAP FINDINGS

Site

Database(s)

EDR ID Number
EPA ID Number

EICHHORN, JEFF RESIDENCE (Continued)

S106520671

Incident Number 26649
Current Status File Located in Archives

IMD

Facility Id 26649

91
WNW
1/4-1/2
0.427 mi.
2257 ft.

O'BRIEN PROPERTY
1405 MARYLAND AVE
DURHAM, NC 27705

LAST S126204695
N/A

[Click here for full text details](#)

Relative:
Higher

LAST

Incident Number 92164
Current Status C
Close Out 01/20/2017

Y92
South
1/4-1/2
0.430 mi.
2268 ft.

COX PROPERTY (MARGARET)
814 ONSLOW STREET
DURHAM, NC 27705

LUST S118128391
LUST TRUST N/A

[Click here for full text details](#)

Relative:
Higher

LUST

Incident Number 39761
Current Status File Located in House

LUST TRUST

Site ID 39761

Z93
ESE
1/4-1/2
0.430 mi.
2273 ft.

WEAVER PROPERTY
911 ENGLEWOOD AVENUE
DURHAM, NC 27705

LUST S114020673
LUST TRUST N/A

[Click here for full text details](#)

Relative:
Higher

LUST

Incident Phase CO
Incident Number 39418
Current Status File Located in House

LUST TRUST

Site ID 39418

MAP FINDINGS

Map ID Direction Distance Elevation	Site	Database(s)	EDR ID Number EPA ID Number
94 North 1/4-1/2 0.433 mi. 2285 ft.	TOBACCO WAREHOUSES 2000 BLOCK BROAD ST DURHAM, NC Click here for full text details	IMD	S105119974 N/A
Relative: Higher	IMD Facility Id 22809		
AA95 SE 1/4-1/2 0.433 mi. 2286 ft.	GBS PROPERTIES LLLC PROPERTY B 1021 N. GREGSON STREET DURHAM, NC Click here for full text details	LUST TRUST	S110629993 N/A
Relative: Higher	LUST TRUST Site ID 33895		
AA96 SE 1/4-1/2 0.433 mi. 2286 ft.	GBS PROPERTIES LLC PROPERTY B 1201 N. GREGSON STREET DURHAM, NC 27701 Click here for full text details	LUST	S118755859 N/A
Relative: Higher	LUST Incident Phase CO Incident Number 33895 Current Status File Located in House		
W97 NW 1/4-1/2 0.435 mi. 2299 ft.	ARUMI PROPERTY (FRANCISCO) 2205 GUESS ROAD DURHAM, NC 27705 Click here for full text details	LUST LUST TRUST IMD	S105895908 N/A
Relative: Higher	LUST Incident Number 26350 Current Status File Located in Archives		
	LUST TRUST Site ID 26350		
	IMD Facility Id 26350		

MAP FINDINGS

Map ID Direction Distance Elevation	Site	Database(s)	EDR ID Number EPA ID Number
Z98 SE 1/4-1/2 0.438 mi. 2312 ft.	BRUSTAD PROPERTY, ERIC 1316 NORTON STREET DURHAM, NC 27701 Click here for full text details	LUST	S123344891 N/A
Relative: Higher	LUST Incident Phase CO Incident Number 46406 Current Status File Located in House		
AB99 WSW 1/4-1/2 0.443 mi. 2339 ft.	DURHAM FIRE STATION #2 1001 NINTH STREET DURHAM, NC 27705 Click here for full text details	LUST	S128651231 N/A
Relative: Higher	LUST Incident Phase CO Incident Number 8225 Current Status File Located in Archives		
AB100 WSW 1/4-1/2 0.443 mi. 2339 ft.	DURHAM FIRE STATION #2 1001 NINTH ST DURHAM, NC 27705 Click here for full text details	LUST	S128647679 N/A
Relative: Higher	LUST Incident Phase CO Incident Number 12651 Current Status File Located in Archives		
AB101 WSW 1/4-1/2 0.443 mi. 2339 ft.	DURHAM FIRE STATION #2 1001 NINTH ST DURHAM, NC Click here for full text details	IMD	S101524830 N/A
Relative: Higher	IMD Facility Id 12651 Facility Id 8225		
102 NW 1/4-1/2 0.443 mi. 2340 ft.	ROWAN PROPERTY 1904 SUNSET AVE DURHAM, NC 27705 Click here for full text details	LUST LUST TRUST	S113193222 N/A
Relative: Higher	LUST Incident Phase CO		

Map ID
Direction
Distance
Elevation

MAP FINDINGS

Site

Database(s)

EDR ID Number
EPA ID Number

ROWAN PROPERTY (Continued)

S113193222

Incident Number 39252
Current Status File Located in House

LUST TRUST

Site ID 39252

103
West
1/4-1/2
0.448 mi.
2366 ft.

COBLE ESTATE (HILDA)
2005 WEST CLUB BOULEVARD
DURHAM, NC 27705

LUST
LUST TRUST
INST CONTROL
IMD

S107998513
N/A

[Click here for full text details](#)

Relative:
Higher

LUST

Incident Phase CO
Incident Number 33095
Current Status File Located in Archives

LUST TRUST

Site ID 33095

IMD

Facility Id 33095

104
ESE
1/4-1/2
0.452 mi.
2385 ft.

HOLT, OLIMBE RESIDENCE
1517 NORTH DUKE STREET
DURHAM, NC 27701

LUST
LUST TRUST
IMD

S107031802
N/A

[Click here for full text details](#)

Relative:
Higher

LUST

Incident Phase CO
Incident Number 26886
Current Status File Located in Archives

LUST TRUST

Site ID 26886

IMD

Facility Id 26886

MAP FINDINGS

Map ID
 Direction
 Distance
 Elevation

Site

Database(s)

EDR ID Number
 EPA ID Number

W105 **SCHMIDT RESIDENCE (CARLO)** **LUST** **S125246705**
NW **1839 FOREST ROAD** **N/A**
1/4-1/2 **DURHAM, NC 27705**

0.454 mi.
 2397 ft.

[Click here for full text details](#)

Relative:
 Higher

LUST
 Incident Phase CO
 Incident Number 46533
 Current Status File Located in House

X106 **PARRISH PROPERTY** **LUST** **S118755893**
West **2012 WOODROW STREET** **INST CONTROL** **N/A**
1/4-1/2 **DURHAM, NC 27705**

0.474 mi.
 2502 ft.

[Click here for full text details](#)

Relative:
 Higher

LUST
 Incident Phase CO
 Incident Number 39937
 Current Status File Located in House

AA107 **WATLINGTON RESIDENCE (ROBBIN)** **LUST** **S123800983**
SE **1110 N GREGSON STREET** **N/A**
1/4-1/2 **DURHAM, NC 27701**

0.476 mi.
 2511 ft.

[Click here for full text details](#)

Relative:
 Higher

LUST
 Incident Phase CO
 Incident Number 46480
 Current Status File Located in House

Y108 **PHILLIPS PROPERTY (MARY)** **LUST** **S108966463**
South **804 ONSLOW ST** **LUST TRUST** **N/A**
1/4-1/2 **DURHAM, NC 27705**

0.476 mi.
 2515 ft.

[Click here for full text details](#)

Relative:
 Higher

LUST
 Incident Phase CO
 Incident Number 33442
 Current Status File Located in Archives

LUST TRUST
 Site ID 33442

MAP FINDINGS

Map ID			EDR ID Number
Direction			
Distance			
Elevation	Site	Database(s)	EPA ID Number

109 SE 1/4-1/2 0.477 mi. 2521 ft.	PRESTON, SUE RESIDENCE 1105 N. GREGSON STREET DURHAM, NC 27701 Click here for full text details	LUST LUST TRUST IMD	S106406503 N/A
---	---	--	---------------------------------

Relative:
Higher

LUST
 Incident Phase CO
 Incident Number 26578
 Current Status File Located in Archives

LUST TRUST
 Site ID 26578

IMD
 Facility Id 26578

AC110 North 1/4-1/2 0.480 mi. 2534 ft.	BULL CITY OIL COMPANY, INC. 2014 BROAD STREET DURHAM, NC 27705 Click here for full text details	LUST UST IMD	U001194513 N/A
--	---	---	---------------------------------

Relative:
Higher

LUST
 Incident Phase RE
 Incident Number 10565
 Current Status File Located in House

UST
 Facility Id 00-0-0000012939
 Tank Status Removed

IMD
 Facility Id 10565

111 West 1/4-1/2 0.481 mi. 2540 ft.	POPE RESIDENCE (ROBERT) 2013 WILSON ST DURHAM, NC 27705 Click here for full text details	LUST LUST TRUST	S109034078 N/A
---	--	----------------------------------	---------------------------------

Relative:
Higher

LUST
 Incident Phase CO
 Incident Number 33479
 Current Status File Located in Archives

LUST TRUST
 Site ID 33479

MAP FINDINGS

Map ID Direction Distance Elevation	Site	Database(s)	EDR ID Number EPA ID Number
AC112 North 1/4-1/2 0.482 mi. 2545 ft.	HERSCHEL CALDWELL 2016 BROAD ST. DURHAM, NC Click here for full text details	LUST TRUST	S105218464 N/A
Relative: Higher	LUST TRUST Site ID 9526 Facility Id 0-015489		
113 ESE 1/4-1/2 0.485 mi. 2562 ft.	DARRAGH PROPERTY (PATRICIA) 1506 N. DUKE STREET DURHAM, NC 27701 Click here for full text details	LUST LUST TRUST	S113813252 N/A
Relative: Higher	LUST Incident Phase CO Incident Number 39344 Current Status File Located in House LUST TRUST Site ID 39344		
114 NW 1/4-1/2 0.491 mi. 2593 ft.	PERRON PROPERTY, LOUIS 1713 MARYLAND AVE. DURHAM, NC 27705 Click here for full text details	LUST LUST TRUST	S117055232 N/A
Relative: Higher	LUST Incident Phase CO Incident Number 39562 Current Status File Located in House LUST TRUST Site ID 39562		
AD115 SE 1/4-1/2 0.493 mi. 2602 ft.	DEASON PROPERTY (FORMER) 908 WEST KNOX STREET DURHAM, NC 27701 Click here for full text details	LUST IMD	S103717588 N/A
Relative: Higher	LUST Incident Phase CO Incident Number 19424 Current Status File Located in Archives IMD		

MAP FINDINGS

Map ID			
Direction			
Distance			
Elevation	Site	Database(s)	EDR ID Number EPA ID Number

DEASON PROPERTY (FORMER) (Continued)

S103717588

Facility Id 19424

AD116
SE
1/4-1/2
0.493 mi.
2602 ft.

FORMER DEASON PROPERTY
908 W. KNOX STREET
DURHAM, NC

LUST TRUST **S105219886**
N/A

Relative:
Higher

[Click here for full text details](#)

LUST TRUST
Site ID 19424

117
West
1/4-1/2
0.498 mi.
2630 ft.

HUDSON, FRANCES PROPERTY
2017 WOODROW STREET
DURHAM, NC 27705

LUST **S112061287**
LUST TRUST **N/A**

Relative:
Higher

[Click here for full text details](#)

LUST
Incident Phase CO
Incident Number 39177
Current Status File Located in House

LUST TRUST
Site ID 39177

118
SW
1/2-1
0.906 mi.
4786 ft.

BURLINGTON INDUSTRIES (FORMER)
WEST MAIN ST
DURHAM, NC 27705

SHWS **S104157076**
LAST **N/A**
IMD

Relative:
Higher

[Click here for full text details](#)

SHWS
Facility Id NONCD0001404

LAST
Incident Number 20604
Current Status C

IMD
Facility Id 3331
Facility Id 20604

MAP FINDINGS

Map ID
Direction
Distance
Elevation

Site

Database(s)

EDR ID Number
EPA ID Number

119
SE
1/2-1
0.950 mi.
5018 ft.

DURHAM MAIN SUBSTATION
947 WASHINGTON ST
DURHAM, NC

SHWS S128588109
N/A

[Click here for full text details](#)

Relative:
Higher

SHWS
Facility Id NONCD0003194

GOVERNMENT RECORDS SEARCHED / DATA CURRENCY TRACKING

St	Acronym	Full Name	Government Agency	Gov Date	Arvl. Date	Active Date
NC	AIRS	Air Quality Permit Listing	Department of Environmental Quality	06/02/2023	06/02/2023	08/24/2023
NC	AOP	Animal Operation Permits Listing	Department of Environmental Quality	04/01/2020	05/26/2020	05/27/2020
NC	ASBESTOS	Asbestos Permits & Notifications Information	Department of Health & Human Services	01/31/2023	02/15/2023	05/09/2023
NC	AST	AST Database	Department of Environment and Natural Resourc	03/10/2023	03/10/2023	05/25/2023
NC	BROWNFIELDS	Brownfields Projects Inventory	Department of Environment and Natural Resourc	06/01/2023	06/23/2023	09/13/2023
NC	CCB	Coal Ash Structural Fills (CCB) Listing	Department of Environmental Quality	05/10/2021	07/02/2021	09/27/2021
NC	COAL ASH	Coal Ash Disposal Sites	Department of Environment & Natural Resources	12/15/2022	12/19/2022	03/15/2023
NC	DEBRIS	Solid Waste Active Disaster Debris Sites Listing	Department of Environmental Quality	05/19/2023	06/09/2023	08/31/2023
NC	DRYCLEANERS	Drycleaning Sites	Department of Environment & Natural Resources	09/08/2023	09/12/2023	09/25/2023
NC	Financial Assurance 1	Financial Assurance Information Listing	Department of Environment & Natural Resources	04/21/2023	04/27/2023	07/18/2023
NC	Financial Assurance 2	Financial Assurance Information Listing	Department of Environmental & Natural Resourc	10/02/2012	10/03/2012	10/26/2012
NC	Financial Assurance 3	Financial Assurance Information	Department of Environment & Natural Resources	09/28/2023	09/28/2023	10/02/2023
NC	HIST LF	Solid Waste Facility Listing	Department of Environment & Natural Resource	11/06/2006	02/13/2007	03/02/2007
NC	HSDS	Hazardous Substance Disposal Site	North Carolina Center for Geographic Informat	08/09/2011	11/08/2011	12/05/2011
NC	IMD	Incident Management Database	Department of Environment and Natural Resourc	04/28/2023	05/02/2023	07/19/2023
NC	INST CONTROL	No Further Action Sites With Land Use Restrictions Monitorin	Department of Environmental Quality	03/03/2023	06/06/2023	08/24/2023
NC	LAST	Leaking Aboveground Storage Tanks	Department of Environment & Natural Resources	04/28/2023	05/02/2023	07/19/2023
NC	LCID	Land-Clearing and Inert Debris (LCID) Landfill Notifications	Department of Environmental Quality	08/09/2022	10/03/2022	12/16/2022
NC	LUST	Regional UST Database	Department of Environment and Natural Resourc	07/28/2023	08/01/2023	10/10/2023
NC	LUST TRUST	State Trust Fund Database	Department of Environment and Natural Resourc	06/30/2023	06/30/2023	09/19/2023
NC	NPDES	NPDES Facility Location Listing	Department of Environment & Natural Resources	07/06/2023	07/25/2023	09/26/2023
NC	OLI	Old Landfill Inventory	Department of Environment & Natural Resources	03/22/2023	04/04/2023	06/21/2023
NC	PCSRP	Petroleum-Contaminated Soil Remediation Permits	Department of Environmental Quality	08/18/2022	10/03/2022	12/16/2022
NC	PFAS	PFAS Contamination Site Listing	Department of Environmental Quality	05/18/2022	05/18/2022	08/08/2022
NC	RGA HWS	Recovered Government Archive State Hazardous Waste Facilitie	Department of Environment, Health and Natural		07/01/2013	12/24/2013
NC	RGA LF	Recovered Government Archive Solid Waste Facilities List	Department of Environment, Health and Natural		07/01/2013	01/13/2014
NC	RGA LUST	Recovered Government Archive Leaking Underground Storage Tan	Department of Environment, Health and Natural		07/01/2013	12/20/2013
NC	SEPT HAULERS	Permitted Septage Haulers Listing	Department of Environmental Quality	01/17/2023	01/18/2023	04/06/2023
NC	SHWS	Inactive Hazardous Sites Inventory	Department of Environment, Health and Natural	05/31/2023	06/06/2023	08/24/2023
NC	SPILLS	Spills Incident Listing	Department of Environment & Natural Resources	03/21/2023	05/11/2023	08/07/2023
NC	SPILLS 80	SPILLS80 data from FirstSearch	FirstSearch	06/14/2001	01/03/2013	03/06/2013
NC	SPILLS 90	SPILLS90 data from FirstSearch	FirstSearch	09/27/2012	01/03/2013	03/06/2013
NC	SWF/LF	List of Solid Waste Facilities	Department of Environment and Natural Resourc	12/15/2022	12/19/2022	03/15/2023
NC	SWRCY	Recycling Center Listing	Department of Environment & Natural Resources	01/31/2022	02/02/2022	04/29/2022
NC	UIC	Underground Injection Wells Listing	Department of Environment & Natural Resources	02/09/2023	05/30/2023	08/21/2023
NC	UST	Petroleum Underground Storage Tank Database	Department of Environment and Natural Resourc	04/21/2023	04/27/2023	07/18/2023
NC	VCP	Responsible Party Voluntary Action Sites	Department of Environment and Natural Resourc	05/31/2023	06/06/2023	08/24/2023
US	2020 COR ACTION	2020 Corrective Action Program List	Environmental Protection Agency	09/30/2017	05/08/2018	07/20/2018
US	ABANDONED MINES	Abandoned Mines	Department of Interior	06/13/2023	06/14/2023	08/14/2023
US	AQUEOUS FOAM NRC	Aqueous Foam Related Incidents Listing	Environmental Protection Agency	07/05/2023	07/06/2023	09/25/2023
US	BIOSEDIDS	ICIS-NPDES Biosolids Facility Data	Environmental Protection Agency	07/16/2023	07/18/2023	08/28/2023
US	BRS	Biennial Reporting System	EPA/NTIS	12/31/2021	03/09/2023	03/20/2023
US	COAL ASH DOE	Steam-Electric Plant Operation Data	Department of Energy	12/31/2021	04/14/2023	07/10/2023
US	COAL ASH EPA	Coal Combustion Residues Surface Impoundments List	Environmental Protection Agency	01/12/2017	03/05/2019	11/11/2019
US	CONSENT	Superfund (CERCLA) Consent Decrees	Department of Justice, Consent Decree Library	06/30/2023	07/19/2023	10/10/2023
US	CORRACTS	Corrective Action Report	EPA	07/24/2023	07/31/2023	08/14/2023
US	DEBRIS REGION 9	Torres Martinez Reservation Illegal Dump Site Locations	EPA, Region 9	01/12/2009	05/07/2009	09/21/2009

GOVERNMENT RECORDS SEARCHED / DATA CURRENCY TRACKING

St	Acronym	Full Name	Government Agency	Gov Date	Arvl. Date	Active Date
US	DOCKET HWC	Hazardous Waste Compliance Docket Listing	Environmental Protection Agency	05/06/2021	05/21/2021	08/11/2021
US	DOD	Department of Defense Sites	USGS	06/07/2021	07/13/2021	03/09/2022
US	DOT OPS	Incident and Accident Data	Department of Transportation, Office of Pipeline	01/02/2020	01/28/2020	04/17/2020
US	Delisted NPL	National Priority List Deletions	EPA	06/22/2023	07/06/2023	07/24/2023
US	ECHO	Enforcement & Compliance History Information	Environmental Protection Agency	06/24/2023	06/29/2023	09/25/2023
US	EDR Hist Auto	EDR Exclusive Historical Auto Stations	EDR, Inc.			
US	EDR Hist Cleaner	EDR Exclusive Historical Cleaners	EDR, Inc.			
US	EDR MGP	EDR Proprietary Manufactured Gas Plants	EDR, Inc.			
US	EPA WATCH LIST	EPA WATCH LIST	Environmental Protection Agency	08/30/2013	03/21/2014	06/17/2014
US	ERNS	Emergency Response Notification System	National Response Center, United States Coast	06/12/2023	06/20/2023	08/14/2023
US	FEDERAL FACILITY	Federal Facility Site Information listing	Environmental Protection Agency	06/23/2023	06/23/2023	09/20/2023
US	FEDLAND	Federal and Indian Lands	U.S. Geological Survey	04/02/2018	04/11/2018	11/06/2019
US	FEMA UST	Underground Storage Tank Listing	FEMA	03/08/2023	03/09/2023	05/30/2023
US	FINDS	Facility Index System/Facility Registry System	EPA	05/04/2023	05/25/2023	07/24/2023
US	FTTS	FIFRA/ TSCA Tracking System - FIFRA (Federal Insecticide, Fu	EPA/Office of Prevention, Pesticides and Toxi	04/09/2009	04/16/2009	05/11/2009
US	FTTS INSP	FIFRA/ TSCA Tracking System - FIFRA (Federal Insecticide, Fu	EPA	04/09/2009	04/16/2009	05/11/2009
US	FUDS	Formerly Used Defense Sites	U.S. Army Corps of Engineers	08/07/2023	08/15/2023	10/10/2023
US	FUELS PROGRAM	EPA Fuels Program Registered Listing	EPA	05/15/2023	05/17/2023	07/10/2023
US	FUSRAP	Formerly Utilized Sites Remedial Action Program	Department of Energy	03/03/2023	03/03/2023	06/09/2023
US	HIST FTTS	FIFRA/TSCA Tracking System Administrative Case Listing	Environmental Protection Agency	10/19/2006	03/01/2007	04/10/2007
US	HIST FTTS INSP	FIFRA/TSCA Tracking System Inspection & Enforcement Case Lis	Environmental Protection Agency	10/19/2006	03/01/2007	04/10/2007
US	HMIRS	Hazardous Materials Information Reporting System	U.S. Department of Transportation	06/19/2023	06/23/2023	09/20/2023
US	ICIS	Integrated Compliance Information System	Environmental Protection Agency	11/18/2016	11/23/2016	02/10/2017
US	IHS OPEN DUMPS	Open Dumps on Indian Land	Department of Health & Human Services, Indian	04/01/2014	08/06/2014	01/29/2015
US	INDIAN LUST R1	Leaking Underground Storage Tanks on Indian Land	EPA Region 1	04/20/2023	05/09/2023	07/14/2023
US	INDIAN LUST R10	Leaking Underground Storage Tanks on Indian Land	EPA Region 10	04/20/2023	05/09/2023	07/14/2023
US	INDIAN LUST R4	Leaking Underground Storage Tanks on Indian Land	EPA Region 4	04/20/2023	05/09/2023	07/14/2023
US	INDIAN LUST R5	Leaking Underground Storage Tanks on Indian Land	EPA, Region 5	04/14/2023	05/09/2023	07/14/2023
US	INDIAN LUST R6	Leaking Underground Storage Tanks on Indian Land	EPA Region 6	04/26/2023	05/09/2023	07/14/2023
US	INDIAN LUST R7	Leaking Underground Storage Tanks on Indian Land	EPA Region 7	04/25/2023	05/09/2023	07/14/2023
US	INDIAN LUST R8	Leaking Underground Storage Tanks on Indian Land	EPA Region 8	04/19/2023	05/09/2023	07/14/2023
US	INDIAN LUST R9	Leaking Underground Storage Tanks on Indian Land	Environmental Protection Agency	04/19/2023	05/09/2023	07/14/2023
US	INDIAN ODI	Report on the Status of Open Dumps on Indian Lands	Environmental Protection Agency	12/31/1998	12/03/2007	01/24/2008
US	INDIAN RESERV	Indian Reservations	USGS	12/31/2014	07/14/2015	01/10/2017
US	INDIAN UST R1	Underground Storage Tanks on Indian Land	EPA, Region 1	04/20/2023	05/09/2023	07/14/2023
US	INDIAN UST R10	Underground Storage Tanks on Indian Land	EPA Region 10	04/20/2023	05/09/2023	07/14/2023
US	INDIAN UST R4	Underground Storage Tanks on Indian Land	EPA Region 4	04/20/2023	05/09/2023	07/14/2023
US	INDIAN UST R5	Underground Storage Tanks on Indian Land	EPA Region 5	04/14/2023	05/09/2023	07/14/2023
US	INDIAN UST R6	Underground Storage Tanks on Indian Land	EPA Region 6	04/26/2023	05/09/2023	07/14/2023
US	INDIAN UST R7	Underground Storage Tanks on Indian Land	EPA Region 7	04/25/2023	05/09/2023	07/14/2023
US	INDIAN UST R8	Underground Storage Tanks on Indian Land	EPA Region 8	04/20/2023	05/09/2023	07/14/2023
US	INDIAN UST R9	Underground Storage Tanks on Indian Land	EPA Region 9	04/19/2023	05/09/2023	07/14/2023
US	INDIAN VCP R1	Voluntary Cleanup Priority Listing	EPA, Region 1	07/27/2015	09/29/2015	02/18/2016
US	INDIAN VCP R7	Voluntary Cleanup Priority Listing	EPA, Region 7	03/20/2008	04/22/2008	05/19/2008
US	LEAD SMELTER 1	Lead Smelter Sites	Environmental Protection Agency	06/22/2023	07/06/2023	07/24/2023
US	LEAD SMELTER 2	Lead Smelter Sites	American Journal of Public Health	04/05/2001	10/27/2010	12/02/2010
US	LIENS 2	CERCLA Lien Information	Environmental Protection Agency	06/22/2023	07/06/2023	07/24/2023

GOVERNMENT RECORDS SEARCHED / DATA CURRENCY TRACKING

St	Acronym	Full Name	Government Agency	Gov Date	Arvl. Date	Active Date
US	LUCIS	Land Use Control Information System	Department of the Navy	08/03/2023	08/07/2023	10/10/2023
US	MINES MRDS	Mineral Resources Data System	USGS	08/23/2022	11/22/2022	02/28/2023
US	MINES VIOLATIONS	MSHA Violation Assessment Data	DOL, Mine Safety & Health Admi	07/05/2023	07/05/2023	09/25/2023
US	MLTS	Material Licensing Tracking System	Nuclear Regulatory Commission	07/20/2023	09/01/2023	09/20/2023
US	NPL	National Priority List	EPA	06/22/2023	07/06/2023	07/24/2023
US	NPL LIENS	Federal Superfund Liens	EPA	10/15/1991	02/02/1994	03/30/1994
US	ODI	Open Dump Inventory	Environmental Protection Agency	06/30/1985	08/09/2004	09/17/2004
US	PADS	PCB Activity Database System	EPA	03/20/2023	04/04/2023	06/09/2023
US	PCB TRANSFORMER	PCB Transformer Registration Database	Environmental Protection Agency	09/13/2019	11/06/2019	02/10/2020
US	PCS	Permit Compliance System	EPA, Office of Water	07/14/2011	08/05/2011	09/29/2011
US	PCS ENF	Enforcement data	EPA	12/31/2014	02/05/2015	03/06/2015
US	PFAS ATSDR	PFAS Contamination Site Location Listing	Department of Health & Human Services	06/24/2020	03/17/2021	11/08/2022
US	PFAS ECHO	Facilities in Industries that May Be Handling PFAS Listing	Environmental Protection Agency	07/05/2023	07/05/2023	09/25/2023
US	PFAS ECHO FIRE TRAINING	Facilities in Industries that May Be Handling PFAS Listing	Environmental Protection Agency	07/05/2023	07/05/2023	09/25/2023
US	PFAS FEDERAL SITES	Federal Sites PFAS Information	Environmental Protection Agency	07/05/2023	07/05/2023	10/02/2023
US	PFAS NPDES	Clean Water Act Discharge Monitoring Information	Environmental Protection Agency	07/05/2023	07/05/2023	10/02/2023
US	PFAS NPL	Superfund Sites with PFAS Detections Information	Environmental Protection Agency	07/05/2023	07/05/2023	10/02/2023
US	PFAS PART 139 AIRPORT	All Certified Part 139 Airports PFAS Information Listing	Environmental Protection Agency	07/05/2023	07/05/2023	09/25/2023
US	PFAS RCRA MANIFEST	PFAS Transfers Identified In the RCRA Database Listing	Environmental Protection Agency	07/05/2023	07/05/2023	10/02/2023
US	PFAS TRIS	List of PFAS Added to the TRI	Environmental Protection Agency	07/05/2023	07/05/2023	10/02/2023
US	PFAS TSCA	PFAS Manufacture and Imports Information	Environmental Protection Agency	07/05/2023	07/05/2023	10/02/2023
US	PFAS WQP	Ambient Environmental Sampling for PFAS	Environmental Protection Agency	09/23/2023	10/03/2023	10/10/2023
US	PRP	Potentially Responsible Parties	EPA	06/22/2023	07/06/2023	07/24/2023
US	Proposed NPL	Proposed National Priority List Sites	EPA	06/22/2023	07/06/2023	07/24/2023
US	RAATS	RCRA Administrative Action Tracking System	EPA	04/17/1995	07/03/1995	08/07/1995
US	RADINFO	Radiation Information Database	Environmental Protection Agency	07/01/2019	07/01/2019	09/23/2019
US	RCRA NonGen / NLR	RCRA - Non Generators / No Longer Regulated	Environmental Protection Agency	07/24/2023	07/31/2023	08/14/2023
US	RCRA-LQG	RCRA - Large Quantity Generators	Environmental Protection Agency	07/24/2023	07/31/2023	08/14/2023
US	RCRA-SQG	RCRA - Small Quantity Generators	Environmental Protection Agency	07/24/2023	07/31/2023	08/14/2023
US	RCRA-TSDF	RCRA - Treatment, Storage and Disposal	Environmental Protection Agency	07/24/2023	07/31/2023	08/14/2023
US	RCRA-VSQG	RCRA - Very Small Quantity Generators (Formerly Conditionall	Environmental Protection Agency	07/24/2023	07/31/2023	08/14/2023
US	RMP	Risk Management Plans	Environmental Protection Agency	05/09/2023	06/29/2023	09/25/2023
US	ROD	Records Of Decision	EPA	06/22/2023	07/06/2023	07/24/2023
US	SCRD DRYCLEANERS	State Coalition for Remediation of Drycleaners Listing	Environmental Protection Agency	07/30/2021	02/03/2023	02/10/2023
US	SEMS	Superfund Enterprise Management System	EPA	06/22/2023	07/06/2023	07/24/2023
US	SEMS-ARCHIVE	Superfund Enterprise Management System Archive	EPA	06/22/2023	07/06/2023	07/24/2023
US	SSTS	Section 7 Tracking Systems	EPA	07/17/2023	07/18/2023	10/10/2023
US	TRIS	Toxic Chemical Release Inventory System	EPA	12/31/2021	02/16/2023	05/02/2023
US	TSCA	Toxic Substances Control Act	EPA	12/31/2020	06/14/2022	03/24/2023
US	UMTRA	Uranium Mill Tailings Sites	Department of Energy	08/30/2019	11/15/2019	01/28/2020
US	US AIRS (AFS)	Aerometric Information Retrieval System Facility Subsystem (EPA	10/12/2016	10/26/2016	02/03/2017
US	US AIRS MINOR	Air Facility System Data	EPA	10/12/2016	10/26/2016	02/03/2017
US	US BROWNFIELDS	A Listing of Brownfields Sites	Environmental Protection Agency	04/06/2023	04/13/2023	04/19/2023
US	US CDL	Clandestine Drug Labs	Drug Enforcement Administration	05/22/2023	05/23/2023	07/10/2023
US	US ENG CONTROLS	Engineering Controls Sites List	Environmental Protection Agency	05/22/2023	05/23/2023	07/24/2023
US	US FIN ASSUR	Financial Assurance Information	Environmental Protection Agency	06/19/2023	06/20/2023	08/14/2023
US	US HIST CDL	National Clandestine Laboratory Register	Drug Enforcement Administration	05/22/2023	05/23/2023	07/10/2023

GOVERNMENT RECORDS SEARCHED / DATA CURRENCY TRACKING

St	Acronym	Full Name	Government Agency	Gov Date	Arvl. Date	Active Date
US	US INST CONTROLS	Institutional Controls Sites List	Environmental Protection Agency	05/22/2023	05/23/2023	07/24/2023
US	US MINES	Mines Master Index File	Department of Labor, Mine Safety and Health A	05/01/2023	05/24/2023	07/24/2023
US	US MINES 2	Ferrous and Nonferrous Metal Mines Database Listing	USGS	01/07/2022	02/24/2023	05/17/2023
US	US MINES 3	Active Mines & Mineral Plants Database Listing	USGS	04/14/2011	06/08/2011	09/13/2011
US	UXO	Unexploded Ordnance Sites	Department of Defense	11/09/2021	10/20/2022	01/10/2023
CT	CT MANIFEST	Hazardous Waste Manifest Data	Department of Energy & Environmental Protecti	11/16/2022	11/16/2022	02/06/2023
NJ	NJ MANIFEST	Manifest Information	Department of Environmental Protection	12/31/2018	04/10/2019	05/16/2019
NY	NY MANIFEST	Facility and Manifest Data	Department of Environmental Conservation	01/01/2019	10/29/2021	01/19/2022
PA	PA MANIFEST	Manifest Information	Department of Environmental Protection	06/30/2018	07/19/2019	09/10/2019
RI	RI MANIFEST	Manifest information	Department of Environmental Management	12/31/2020	11/30/2021	02/18/2022
WI	WI MANIFEST	Manifest Information	Department of Natural Resources	05/31/2018	06/19/2019	09/03/2019
US	AHA Hospitals	Sensitive Receptor: AHA Hospitals	American Hospital Association, Inc.			
US	Medical Centers	Sensitive Receptor: Medical Centers	Centers for Medicare & Medicaid Services			
US	Nursing Homes	Sensitive Receptor: Nursing Homes	National Institutes of Health			
US	Public Schools	Sensitive Receptor: Public Schools	National Center for Education Statistics			
US	Private Schools	Sensitive Receptor: Private Schools	National Center for Education Statistics			
NC	Daycare Centers	Sensitive Receptor: Child Care Facility List	Department of Health & Human Services			
US	Flood Zones	100-year and 500-year flood zones	Emergency Management Agency (FEMA)			
US	NWI	National Wetlands Inventory	U.S. Fish and Wildlife Service			
NC	State Wetlands	Wetland Inventory	US Fish & Wildlife Service			
US	Topographic Map		U.S. Geological Survey			
US	Oil/Gas Pipelines		Endeavor Business Media			
US	Electric Power Transmission Line Data		Endeavor Business Media			

STREET AND ADDRESS INFORMATION

© 2015 TomTom North America, Inc. All rights reserved. This material is proprietary and the subject of copyright protection and other intellectual property rights owned by or licensed to Tele Atlas North America, Inc. The use of this material is subject to the terms of a license agreement. You will be held liable for any unauthorized copying or disclosure of this material.

GEOCHECK[®] - PHYSICAL SETTING SOURCE ADDENDUM

TARGET PROPERTY ADDRESS

WALLTOWN PARK
1308 WEST CLUB BOULEVARD
DURHAM, NC 27705

TARGET PROPERTY COORDINATES

Latitude (North):	36.018383 - 36° 1' 6.18"
Longitude (West):	78.914247 - 78° 54' 51.29"
Universal Tranverse Mercator:	Zone 17
UTM X (Meters):	687957.7
UTM Y (Meters):	3987799.2
Elevation:	345 ft. above sea level

USGS TOPOGRAPHIC MAP

Target Property Map:	13840563 NORTHWEST DURHAM, NC
Version Date:	2019

EDR's GeoCheck Physical Setting Source Addendum is provided to assist the environmental professional in forming an opinion about the impact of potential contaminant migration.

Assessment of the impact of contaminant migration generally has two principle investigative components:

1. Groundwater flow direction, and
2. Groundwater flow velocity.

Groundwater flow direction may be impacted by surface topography, hydrology, hydrogeology, characteristics of the soil, and nearby wells. Groundwater flow velocity is generally impacted by the nature of the geologic strata.

GEOCHECK® - PHYSICAL SETTING SOURCE SUMMARY

GROUNDWATER FLOW DIRECTION INFORMATION

Groundwater flow direction for a particular site is best determined by a qualified environmental professional using site-specific well data. If such data is not reasonably ascertainable, it may be necessary to rely on other sources of information, such as surface topographic information, hydrologic information, hydrogeologic data collected on nearby properties, and regional groundwater flow information (from deep aquifers).

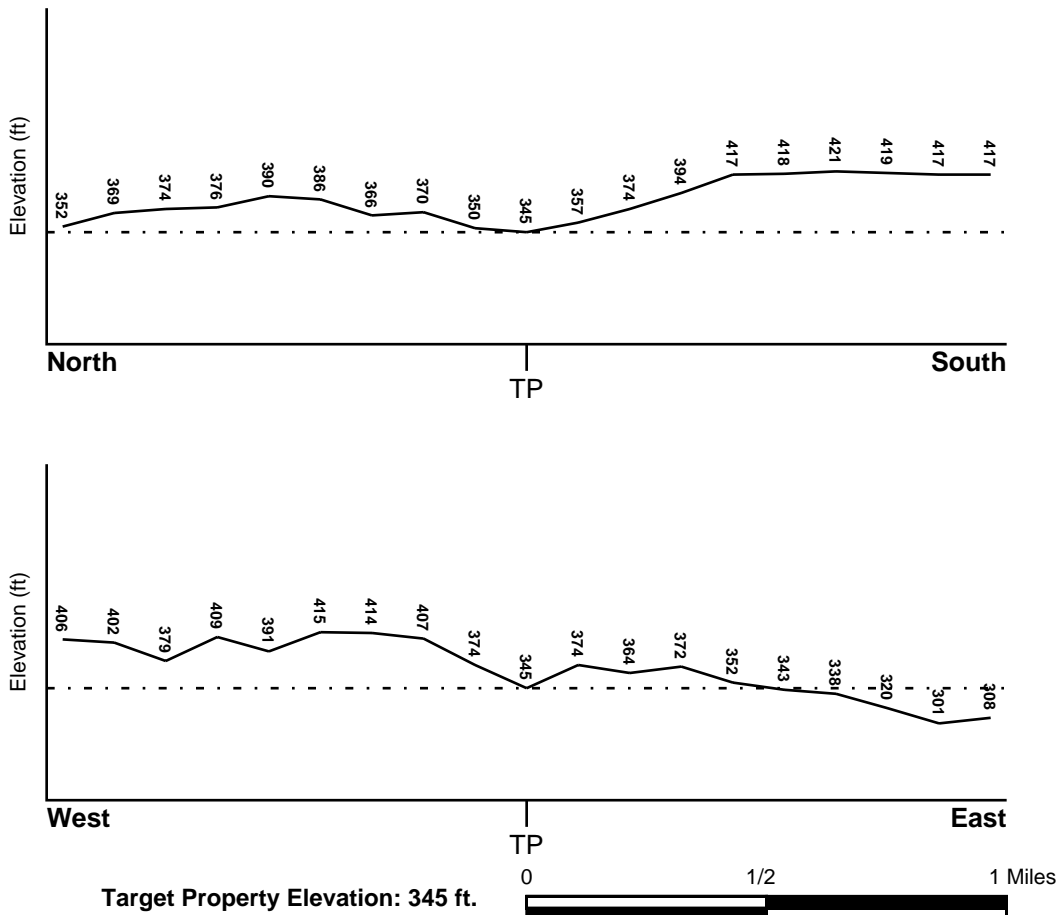
TOPOGRAPHIC INFORMATION

Surface topography may be indicative of the direction of surficial groundwater flow. This information can be used to assist the environmental professional in forming an opinion about the impact of nearby contaminated properties or, should contamination exist on the target property, what downgradient sites might be impacted.

TARGET PROPERTY TOPOGRAPHY

General Topographic Gradient: General ENE

SURROUNDING TOPOGRAPHY: ELEVATION PROFILES



Source: Topography has been determined from the USGS 7.5' Digital Elevation Model and should be evaluated on a relative (not an absolute) basis. Relative elevation information between sites of close proximity should be field verified.

GEOCHECK® - PHYSICAL SETTING SOURCE SUMMARY

HYDROLOGIC INFORMATION

Surface water can act as a hydrologic barrier to groundwater flow. Such hydrologic information can be used to assist the environmental professional in forming an opinion about the impact of nearby contaminated properties or, should contamination exist on the target property, what downgradient sites might be impacted.

Refer to the Physical Setting Source Map following this summary for hydrologic information (major waterways and bodies of water).

FEMA FLOOD ZONE

<u>Flood Plain Panel at Target Property</u>	<u>FEMA Source Type</u>
3720082200J	FEMA FIRM Flood data
<u>Additional Panels in search area:</u>	<u>FEMA Source Type</u>
3720082300J	FEMA FIRM Flood data
3720083200J	FEMA FIRM Flood data

NATIONAL WETLAND INVENTORY

<u>NWI Quad at Target Property</u>	<u>NWI Electronic</u>
NORTHWEST DURHAM	<u>Data Coverage</u>
	YES - refer to the Overview Map and Detail Map

HYDROGEOLOGIC INFORMATION

Hydrogeologic information obtained by installation of wells on a specific site can often be an indicator of groundwater flow direction in the immediate area. Such hydrogeologic information can be used to assist the environmental professional in forming an opinion about the impact of nearby contaminated properties or, should contamination exist on the target property, what downgradient sites might be impacted.

AQUIFLOW®

Search Radius: 1.000 Mile.

EDR has developed the AQUIFLOW Information System to provide data on the general direction of groundwater flow at specific points. EDR has reviewed reports submitted by environmental professionals to regulatory authorities at select sites and has extracted the date of the report, groundwater flow direction as determined hydrogeologically, and the depth to water table.

<u>MAP ID</u>	<u>LOCATION FROM TP</u>	<u>GENERAL DIRECTION GROUNDWATER FLOW</u>
1	0 - 1/8 Mile East	Not Reported
A2	1/8 - 1/4 Mile ESE	ENE
A3	1/8 - 1/4 Mile ESE	E
4	1/4 - 1/2 Mile ESE	NE
5	1/4 - 1/2 Mile WNW	SE
7	1/2 - 1 Mile ESE	SE
8	1/2 - 1 Mile SSW	Not Reported
9	1/2 - 1 Mile NW	NW
10	1/2 - 1 Mile South	Not Reported
B11	1/2 - 1 Mile NW	E,SE
12	1/2 - 1 Mile NW	Not Reported
13	1/2 - 1 Mile SSW	Not Reported

GEOCHECK® - PHYSICAL SETTING SOURCE SUMMARY

<u>MAP ID</u>	<u>LOCATION FROM TP</u>	<u>GENERAL DIRECTION GROUNDWATER FLOW</u>
14	1/2 - 1 Mile SSW	NE
B15	1/2 - 1 Mile NW	Not Reported
1G	1/2 - 1 Mile NW	Not Reported
2G	1/2 - 1 Mile NW	E,SE
3G	1/2 - 1 Mile NW	Not Reported
4G	1/2 - 1 Mile NW	NW
6G	1/4 - 1/2 Mile WNW	SE
7G	0 - 1/8 Mile East	Not Reported
8G	1/8 - 1/4 Mile ESE	ENE
9G	1/8 - 1/4 Mile ESE	E
10G	1/4 - 1/2 Mile ESE	NE
11G	1/2 - 1 Mile ESE	SE
12G	1/2 - 1 Mile SSW	Not Reported
13G	1/2 - 1 Mile South	Not Reported
14G	1/2 - 1 Mile SSW	NE
15G	1/2 - 1 Mile SSW	Not Reported

For additional site information, refer to Physical Setting Source Map Findings.

GEOCHECK® - PHYSICAL SETTING SOURCE SUMMARY

GROUNDWATER FLOW VELOCITY INFORMATION

Groundwater flow velocity information for a particular site is best determined by a qualified environmental professional using site specific geologic and soil strata data. If such data are not reasonably ascertainable, it may be necessary to rely on other sources of information, including geologic age identification, rock stratigraphic unit and soil characteristics data collected on nearby properties and regional soil information. In general, contaminant plumes move more quickly through sandy-gravelly types of soils than silty-clayey types of soils.

GEOLOGIC INFORMATION IN GENERAL AREA OF TARGET PROPERTY

Geologic information can be used by the environmental professional in forming an opinion about the relative speed at which contaminant migration may be occurring.

ROCK STRATIGRAPHIC UNIT

Era:	Mesozoic
System:	Triassic
Series:	Triassic
Code:	Tr (decoded above as Era, System & Series)

GEOLOGIC AGE IDENTIFICATION

Category: Stratified Sequence

Geologic Age and Rock Stratigraphic Unit Source: P.G. Schruben, R.E. Arndt and W.J. Bawiec, Geology of the Conterminous U.S. at 1:2,500,000 Scale - a digital representation of the 1974 P.B. King and H.M. Beikman Map, USGS Digital Data Series DDS - 11 (1994).

DOMINANT SOIL COMPOSITION IN GENERAL AREA OF TARGET PROPERTY

The U.S. Department of Agriculture's (USDA) Soil Conservation Service (SCS) leads the National Cooperative Soil Survey (NCSS) and is responsible for collecting, storing, maintaining and distributing soil survey information for privately owned lands in the United States. A soil map in a soil survey is a representation of soil patterns in a landscape. Soil maps for STATSGO are compiled by generalizing more detailed (SSURGO) soil survey maps. The following information is based on Soil Conservation Service STATSGO data.

Soil Component Name: URBAN LAND

Soil Surface Texture: variable

Hydrologic Group: Not reported

Soil Drainage Class: Not reported

Hydric Status: Soil does not meet the requirements for a hydric soil.

Corrosion Potential - Uncoated Steel: Not Reported

Depth to Bedrock Min: > 10 inches

Depth to Bedrock Max: > 10 inches

GEOCHECK® - PHYSICAL SETTING SOURCE SUMMARY

Soil Layer Information							
Layer	Boundary		Soil Texture Class	Classification		Permeability Rate (in/hr)	Soil Reaction (pH)
	Upper	Lower		AASHTO Group	Unified Soil		
1	0 inches	6 inches	variable	Not reported	Not reported	Max: 0.00 Min: 0.00	Max: 0.00 Min: 0.00

OTHER SOIL TYPES IN AREA

Based on Soil Conservation Service STATSGO data, the following additional subordinant soil types may appear within the general area of target property.

Soil Surface Textures: silt loam

Surficial Soil Types: silt loam

Shallow Soil Types: silt loam
sandy clay loam
silty clay loam

Deeper Soil Types: unweathered bedrock
loamy sand

LOCAL / REGIONAL WATER AGENCY RECORDS

EDR Local/Regional Water Agency records provide water well information to assist the environmental professional in assessing sources that may impact ground water flow direction, and in forming an opinion about the impact of contaminant migration on nearby drinking water wells.

WELL SEARCH DISTANCE INFORMATION

<u>DATABASE</u>	<u>SEARCH DISTANCE (miles)</u>
Federal USGS	1.000
Federal FRDS PWS	Nearest PWS within 1 mile
State Database	1.000

FEDERAL USGS WELL INFORMATION

<u>MAP ID</u>	<u>WELL ID</u>	<u>LOCATION FROM TP</u>
No Wells Found		

FEDERAL FRDS PUBLIC WATER SUPPLY SYSTEM INFORMATION

<u>MAP ID</u>	<u>WELL ID</u>	<u>LOCATION FROM TP</u>

GEOCHECK® - PHYSICAL SETTING SOURCE SUMMARY

FEDERAL FRDS PUBLIC WATER SUPPLY SYSTEM INFORMATION

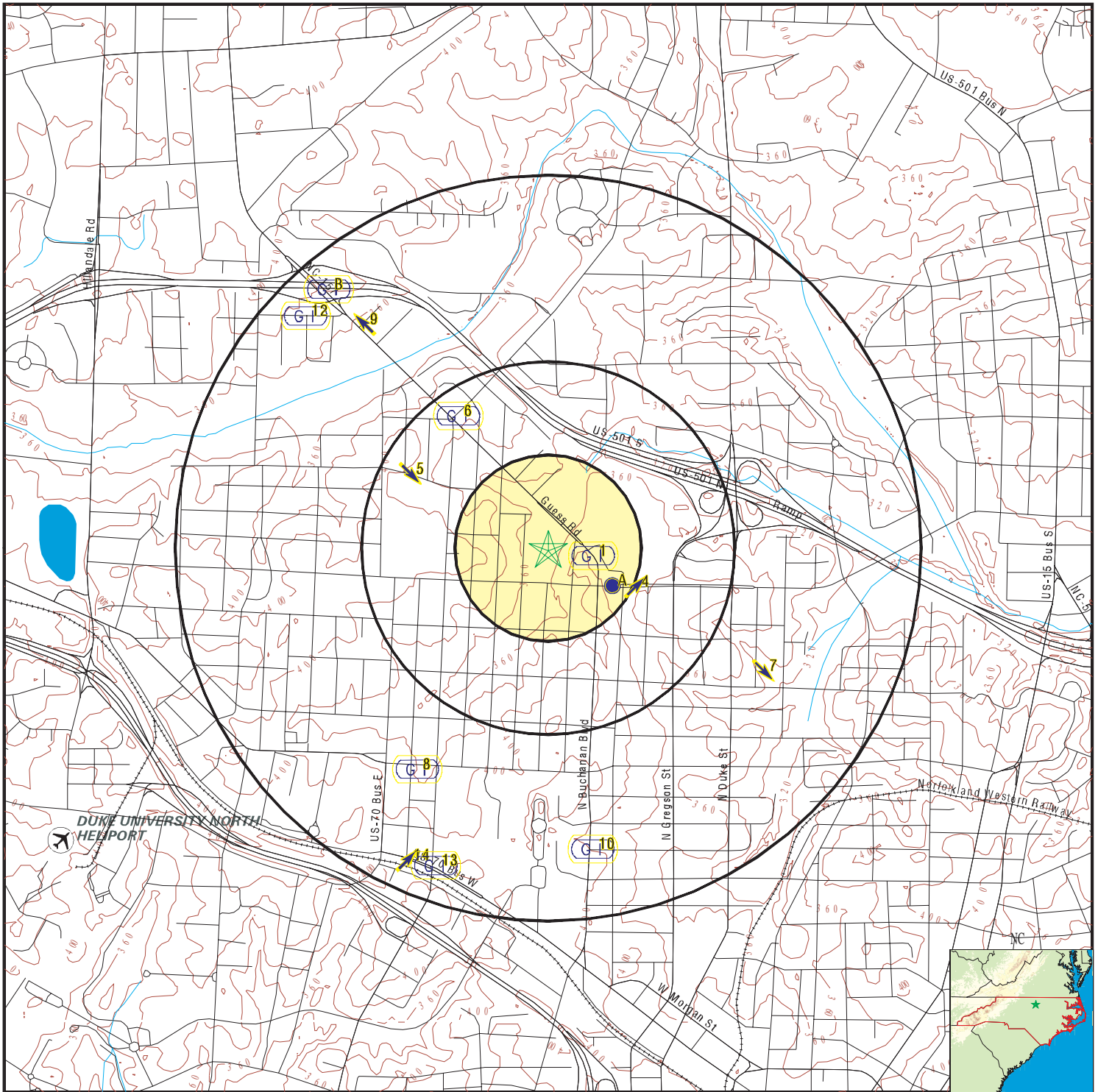
MAP ID	WELL ID	LOCATION FROM TP
<u> </u>	<u> </u>	<u> </u>
No PWS System Found		

Note: PWS System location is not always the same as well location.

STATE DATABASE WELL INFORMATION

MAP ID	WELL ID	LOCATION FROM TP
<u> </u>	<u> </u>	<u> </u>
No Wells Found		

PHYSICAL SETTING SOURCE MAP - 7469958.30s



- | | | |
|--|--|---------------------------|
| County Boundary | Groundwater Flow Direction | Wildlife Areas |
| Major Roads | Indeterminate Groundwater Flow at Location | Natural Areas |
| Contour Lines | Groundwater Flow Varies at Location | Rare & Endangered Species |
| Airports | | |
| Earthquake epicenter, Richter 5 or greater | | |
| Water Wells | | |
| Public Water Supply Wells | | |
| Cluster of Multiple Icons | | |

SITE NAME: Walltown Park
 ADDRESS: 1308 West Club Boulevard
 Durham NC 27705
 LAT/LONG: 36.018383 / 78.914247

CLIENT: S&ME
 CONTACT: Chelsea Parra
 INQUIRY #: 7469958.30s
 DATE: October 13, 2023 5:12 pm

GEOCHECK® - PHYSICAL SETTING SOURCE MAP FINDINGS

Map ID Direction Distance Elevation		Database	EDR ID Number
1 East 0 - 1/8 Mile Higher	Click here for full text details	AQUIFLOW	30920
A2 ESE 1/8 - 1/4 Mile Higher	Click here for full text details	AQUIFLOW	30930
A3 ESE 1/8 - 1/4 Mile Higher	Click here for full text details	AQUIFLOW	30944
4 ESE 1/4 - 1/2 Mile Higher	Click here for full text details	AQUIFLOW	30905
5 WNW 1/4 - 1/2 Mile Higher	Click here for full text details	AQUIFLOW	30940
6 NW 1/4 - 1/2 Mile Higher	Click here for full text details	AQUIFLOW	30934
7 ESE 1/2 - 1 Mile Lower	Click here for full text details	AQUIFLOW	40657
8 SSW 1/2 - 1 Mile Higher	Click here for full text details	AQUIFLOW	30933
9 NW 1/2 - 1 Mile Higher	Click here for full text details	AQUIFLOW	30843

GEOCHECK® - PHYSICAL SETTING SOURCE MAP FINDINGS

Map ID Direction Distance Elevation		Database	EDR ID Number
10 South 1/2 - 1 Mile Higher	Click here for full text details	AQUIFLOW	40650
B11 NW 1/2 - 1 Mile Higher	Click here for full text details	AQUIFLOW	30798
12 NW 1/2 - 1 Mile Higher	Click here for full text details	AQUIFLOW	30887
13 SSW 1/2 - 1 Mile Higher	Click here for full text details	AQUIFLOW	30824
14 SSW 1/2 - 1 Mile Higher	Click here for full text details	AQUIFLOW	30906
B15 NW 1/2 - 1 Mile Higher	Click here for full text details	AQUIFLOW	30847
1G NW 1/2 - 1 Mile Lower	Click here for full text details	AQUIFLOW	30847
2G NW 1/2 - 1 Mile Lower	Click here for full text details	AQUIFLOW	30798
3G NW 1/2 - 1 Mile Lower	Click here for full text details	AQUIFLOW	30887

GEOCHECK® - PHYSICAL SETTING SOURCE MAP FINDINGS

Map ID Direction Distance Elevation		Database	EDR ID Number
4G NW 1/2 - 1 Mile Lower	Click here for full text details	AQUIFLOW	30843
5G NW 1/4 - 1/2 Mile Lower	Click here for full text details	AQUIFLOW	30934
6G WNW 1/4 - 1/2 Mile Lower	Click here for full text details	AQUIFLOW	30940
7G East 0 - 1/8 Mile Lower	Click here for full text details	AQUIFLOW	30920
8G ESE 1/8 - 1/4 Mile Lower	Click here for full text details	AQUIFLOW	30930
9G ESE 1/8 - 1/4 Mile Lower	Click here for full text details	AQUIFLOW	30944
10G ESE 1/4 - 1/2 Mile Lower	Click here for full text details	AQUIFLOW	30905
11G ESE 1/2 - 1 Mile Lower	Click here for full text details	AQUIFLOW	40657
12G SSW 1/2 - 1 Mile Lower	Click here for full text details	AQUIFLOW	30933

GEOCHECK® - PHYSICAL SETTING SOURCE MAP FINDINGS

Map ID Direction Distance Elevation		Database	EDR ID Number
13G South 1/2 - 1 Mile Lower	Click here for full text details	AQUIFLOW	40650
14G SSW 1/2 - 1 Mile Lower	Click here for full text details	AQUIFLOW	30906
15G SSW 1/2 - 1 Mile Lower	Click here for full text details	AQUIFLOW	30824

GEOCHECK® - PHYSICAL SETTING SOURCE MAP FINDINGS RADON

AREA RADON INFORMATION

State Database: NC Radon

Radon Test Results

Num Results	Avg pCi/L	Min pCi/L	Max pCi/L
3	1.00	0.3	1.4
2	1.10	0.3	1.9

Federal EPA Radon Zone for DURHAM County: 3

- Note: Zone 1 indoor average level > 4 pCi/L.
 : Zone 2 indoor average level >= 2 pCi/L and <= 4 pCi/L.
 : Zone 3 indoor average level < 2 pCi/L.

Federal Area Radon Information for Zip Code: 27705

Number of sites tested: 3

Area	Average Activity	% <4 pCi/L	% 4-20 pCi/L	% >20 pCi/L
Living Area - 1st Floor	0.700 pCi/L	100%	0%	0%
Living Area - 2nd Floor	Not Reported	Not Reported	Not Reported	Not Reported
Basement	2.650 pCi/L	50%	50%	0%

PHYSICAL SETTING SOURCE RECORDS SEARCHED

TOPOGRAPHIC INFORMATION

USGS 7.5' Digital Elevation Model (DEM)

Source: United States Geologic Survey

EDR acquired the USGS 7.5' Digital Elevation Model in 2002 and updated it in 2006. The 7.5 minute DEM corresponds to the USGS 1:24,000- and 1:25,000-scale topographic quadrangle maps. The DEM provides elevation data with consistent elevation units and projection.

Source: U.S. Geological Survey

HYDROLOGIC INFORMATION

Flood Zone Data: This data was obtained from the Federal Emergency Management Agency (FEMA). It depicts 100-year and 500-year flood zones as defined by FEMA. It includes the National Flood Hazard Layer (NFHL) which incorporates Flood Insurance Rate Map (FIRM) data and Q3 data from FEMA in areas not covered by NFHL.

Source: FEMA

Telephone: 877-336-2627

Date of Government Version: 2003, 2015

NWI: National Wetlands Inventory. This data, available in select counties across the country, was obtained by EDR in 2002, 2005, 2010 and 2015 from the U.S. Fish and Wildlife Service.

State Wetlands Data: Wetland Inventory

Source: US Fish & Wildlife Service

Telephone: 703-358-2171

HYDROGEOLOGIC INFORMATION

AQUIFLOW^R Information System

Source: EDR proprietary database of groundwater flow information

EDR has developed the AQUIFLOW Information System (AIS) to provide data on the general direction of groundwater flow at specific points. EDR has reviewed reports submitted to regulatory authorities at select sites and has extracted the date of the report, hydrogeologically determined groundwater flow direction and depth to water table information.

GEOLOGIC INFORMATION

Geologic Age and Rock Stratigraphic Unit

Source: P.G. Schruben, R.E. Arndt and W.J. Bawiec, Geology of the Conterminous U.S. at 1:2,500,000 Scale - A digital representation of the 1974 P.B. King and H.M. Beikman Map, USGS Digital Data Series DDS - 11 (1994).

STATSGO: State Soil Geographic Database

Source: Department of Agriculture, Natural Resources Conservation Service (NRCS)

The U.S. Department of Agriculture's (USDA) Natural Resources Conservation Service (NRCS) leads the national Conservation Soil Survey (NCSS) and is responsible for collecting, storing, maintaining and distributing soil survey information for privately owned lands in the United States. A soil map in a soil survey is a representation of soil patterns in a landscape. Soil maps for STATSGO are compiled by generalizing more detailed (SSURGO) soil survey maps.

SSURGO: Soil Survey Geographic Database

Source: Department of Agriculture, Natural Resources Conservation Service (NRCS)

Telephone: 800-672-5559

SSURGO is the most detailed level of mapping done by the Natural Resources Conservation Service, mapping scales generally range from 1:12,000 to 1:63,360. Field mapping methods using national standards are used to construct the soil maps in the Soil Survey Geographic (SSURGO) database. SSURGO digitizing duplicates the original soil survey maps. This level of mapping is designed for use by landowners, townships and county natural resource planning and management.

PHYSICAL SETTING SOURCE RECORDS SEARCHED

LOCAL / REGIONAL WATER AGENCY RECORDS

FEDERAL WATER WELLS

PWS: Public Water Systems

Source: EPA/Office of Drinking Water

Telephone: 202-564-3750

Public Water System data from the Federal Reporting Data System. A PWS is any water system which provides water to at least 25 people for at least 60 days annually. PWSs provide water from wells, rivers and other sources.

PWS ENF: Public Water Systems Violation and Enforcement Data

Source: EPA/Office of Drinking Water

Telephone: 202-564-3750

Violation and Enforcement data for Public Water Systems from the Safe Drinking Water Information System (SDWIS) after August 1995. Prior to August 1995, the data came from the Federal Reporting Data System (FRDS).

USGS Water Wells: USGS National Water Inventory System (NWIS)

This database contains descriptive information on sites where the USGS collects or has collected data on surface water and/or groundwater. The groundwater data includes information on wells, springs, and other sources of groundwater.

STATE RECORDS

North Carolina Public Water Supply Wells

Source: Department of Environmental Health

Telephone: 919-715-3243

OTHER STATE DATABASE INFORMATION

North Carolina Wildlife Resources/Game Lands

Source: Center for Geographic Information and Analysis

Telephone: 919-733-2090

All publicly owned game lands managed by the North Carolina Wildlife Resources Commission and as listed in Hunting and Fishing Maps.

NC Natural Heritage Sites: Natural Heritage Element Occurrence Sites

Source: Natural Heritage Occurrence Sites Center for Geographic Information and Analysis

Telephone: 919-733-2090

A point coverage identifying locations of rare and endangered species, occurrences of exemplary or unique natural ecosystems (terrestrial or aquatic), and special animal habitats (e.g., colonial waterbird nesting sites).

NC Natural Areas: Significant Natural Heritage Areas

Source: Center for Geographic Information and Analysis

Telephone: 919-733-2090

A polygon coverage identifying sites (terrestrial or aquatic) that have particular biodiversity significance.

A site's significance may be due to the presence of rare species, rare or high quality natural communities, or other important ecological features.

RADON

State Database: NC Radon

Source: Department of Environment & Natural Resources

Telephone: 919-733-4984

Radon Statistical and Non Statistical Data

Area Radon Information

Source: USGS

Telephone: 703-356-4020

The National Radon Database has been developed by the U.S. Environmental Protection Agency (USEPA) and is a compilation of the EPA/State Residential Radon Survey and the National Residential Radon Survey. The study covers the years 1986 - 1992. Where necessary data has been supplemented by information collected at private sources such as universities and research institutions.

PHYSICAL SETTING SOURCE RECORDS SEARCHED

EPA Radon Zones

Source: EPA

Telephone: 703-356-4020

Sections 307 & 309 of IRAA directed EPA to list and identify areas of U.S. with the potential for elevated indoor radon levels.

OTHER

Airport Landing Facilities: Private and public use landing facilities

Source: Federal Aviation Administration, 800-457-6656

Epicenters: World earthquake epicenters, Richter 5 or greater

Source: Department of Commerce, National Oceanic and Atmospheric Administration

Earthquake Fault Lines: The fault lines displayed on EDR's Topographic map are digitized quaternary faultlines, prepared in 1975 by the United State Geological Survey

STREET AND ADDRESS INFORMATION

© 2015 TomTom North America, Inc. All rights reserved. This material is proprietary and the subject of copyright protection and other intellectual property rights owned by or licensed to Tele Atlas North America, Inc. The use of this material is subject to the terms of a license agreement. You will be held liable for any unauthorized copying or disclosure of this material.

Appendix III – Agency Correspondence

From: [Chelsea Parra](#)
To: natural.heritage@ncdenr.gov; Anita_Barnett@nps.gov; Heather.luczak@usda.gov; Ian.Mcmillan@ncdenr.gov; Craig.clarke@ncagr.gov; Pete_benjamin@fws.gov; Renee.gledhill-earley@ncdcr.gov; mike.lopazanski@deg.nc.gov; nora.deamer@deg.nc.gov; David.Cox@ncwildlife.org; Dorothy.Harrington@usace.army.mil
Cc: [Gerald Paul](#)
Subject: Sensitive Environments Assessment for Pre-Regulatory Landfill (Walltown Park, Durham NC) - Request for Comments
Date: Tuesday, November 14, 2023 12:00:00 PM
Attachments: [Walltown Park Soil Sample Grid Figure.pdf](#)
[image001.png](#)
[image002.png](#)

Hello All,

My company (S&ME) is working for the NCDEQ Inactive Hazardous Sites Branch (IHSB) gathering information about potential environmentally sensitive areas in the vicinity of (on and within 500 feet of) a “pre-Regulatory” landfill site located in Durham, North Carolina (site details are below). This request is per the March 2022 Inactive Hazardous Sites Branch’s Guidelines for Assessment and Cleanup of Contaminated Sites. The contacts copied on this email are listed on Appendix F – Updated contact information for identifying sensitive environments.

We will be incorporating your input regarding sensitive environments into our remedial investigation work plan (RI Plan).

Our site investigations may involve soil, sediment, and surface water sampling, installing 2-inch PVC groundwater and soil vapor monitor wells around the perimeters of the sites to determine the extent of waste or contaminated media, and/or possibly digging pits to delineate the extents of disposed waste. Subsequent remediation activities could include excavation and removal of the waste.

Per the IHSB Guidance: “Knowledge of the presence of these sensitive environments is necessary to determine if any special sampling (such as aquatic toxicity testing) is required and whether site remediation may do more harm than good (for example, excavation and destruction of a wetland versus leaving in place residual contamination which will not significantly impact the wetland environment)”.

See below for site information as well as the attached figures:

**Walltown Park- 1308 West Club Boulevard, Durham, North Carolina 27701
(Durham County PIN: 0822553569)**

The project area is shown on the attached figure outlined in red.

If you have any questions regarding this request, please don’t hesitate to reach out. I’ll happily provide any additional information to get this site evaluated. I appreciate the help!

Thanks,

////////////////////
Chelsea Parra, GIT
Environmental Staff Professional



S&ME
3201 Spring Forest Road
Raleigh, NC 27616 [map](#)
M: 919.618.4722 // O: 919.872.2660
www.smeinc.com
[LinkedIn](#) // [Twitter](#) // [Facebook](#)



This electronic message is subject to the terms of use set forth at www.smeinc.com/email. If you received this message in error, please advise the sender by reply and delete this electronic message and any attachments. Please consider the environment before printing this email.

From: [Deamer, Nora](#)
To: [Chelsea Parra](#)
Subject: RE: [External] Sensitive Environments Assessment for Pre-Regulatory Landfill (Walltown Park, Durham NC) - Request for Comments
Date: Thursday, November 16, 2023 3:36:17 PM
Attachments: [image003.png](#)
[image004.png](#)
[image005.png](#)
[Neuse_EllerbeCreek_Durham_11_23.pdf](#)



Please see the attached document.

Nora

Nora Deamer (*she/her*)

Basin Planner, Division of Water Resources, Planning Section

North Carolina Department of Environmental Quality

Office: (919) 707-9116

NEW EMAIL ADDRESS: nora.deamer@deq.nc.gov

<https://deq.nc.gov/about/divisions/water-resources/water-planning/basin-planning-branch>

Physical Address: 512 North Salisbury St., Raleigh, NC, 27604

Mailing Address: 1611 Mail Service Center, Raleigh, NC, 27699-1611



Email correspondence to and from this address is subject to the North Carolina Public Records Law and may be disclosed to third parties.

From: Chelsea Parra <ChelseaParra@smeinc.com>

Sent: Tuesday, November 14, 2023 12:00 PM

To: natural.heritage@ncdenr.gov; Anita_Barnett@nps.gov; Heather.luczak@usda.gov; Ian.Mcmillan@ncdenr.gov; Clarke, Craig <craig.clarke@ncagr.gov>; Benjamin, Pete <pete_benjamin@fws.gov>; Gledhill-earley, Renee <renee.gledhill-earley@dnrc.nc.gov>; Lopazanski, Mike <mike.lopezanski@deq.nc.gov>; Deamer, Nora <nora.deamer@deq.nc.gov>; Cox, David R. <david.cox@ncwildlife.org>; Dorothy.Harrington@usace.army.mil

Cc: Gerald Paul <JPaul@smeinc.com>

Subject: [External] Sensitive Environments Assessment for Pre-Regulatory Landfill (Walltown Park, Durham NC) - Request for Comments

CAUTION: External email. Do not click links or open attachments unless verified. Report suspicious emails with the Report Message button located on your Outlook menu bar on the Home tab.

Hello All,

My company (S&ME) is working for the NCDEQ Inactive Hazardous Sites Branch (IHSB) gathering information about potential environmentally sensitive areas in the vicinity of (on and within 500 feet

of) a “pre-Regulatory” landfill site located in Durham, North Carolina (site details are below). This request is per the March 2022 Inactive Hazardous Sites Branch’s Guidelines for Assessment and Cleanup of Contaminated Sites. The contacts copied on this email are listed on Appendix F – Updated contact information for identifying sensitive environments.

We will be incorporating your input regarding sensitive environments into our remedial investigation work plan (RI Plan).

Our site investigations may involve soil, sediment, and surface water sampling, installing 2-inch PVC groundwater and soil vapor monitor wells around the perimeters of the sites to determine the extent of waste or contaminated media, and/or possibly digging pits to delineate the extents of disposed waste. Subsequent remediation activities could include excavation and removal of the waste.

Per the IHSB Guidance: “Knowledge of the presence of these sensitive environments is necessary to determine if any special sampling (such as aquatic toxicity testing) is required and whether site remediation may do more harm than good (for example, excavation and destruction of a wetland versus leaving in place residual contamination which will not significantly impact the wetland environment)”.

See below for site information as well as the attached figures:

Walltown Park- 1308 West Club Boulevard, Durham, North Carolina 27701

(Durham County PIN: 0822553569)

The project area is shown on the attached figure outlined in red.

If you have any questions regarding this request, please don’t hesitate to reach out. I’ll happily provide any additional information to get this site evaluated. I appreciate the help!

Thanks,

////////////////////////////////////
Chelsea Parra, GIT
Environmental Staff Professional



S&ME
3201 Spring Forest Road
Raleigh, NC 27616 [map](#)
M: 919.618.4722 // O: 919.872.2660
www.smeinc.com
[LinkedIn](#) // [Twitter](#) // [Facebook](#)



This electronic message is subject to the terms of use set forth at www.smeinc.com/email. If you received this message in error, please advise the sender by reply and delete this electronic message and any attachments. Please consider the environment before printing this email.

Email correspondence to and from this address may be subject to the North Carolina Public Records Law and may be disclosed to third parties by an authorized state official.

From: [Onofrio, Lauren - FS, NC](#)
To: [Chelsea Parra](#)
Subject: RE: [External Email] Sensitive Environments Assessment for Pre-Regulatory Landfill (Walltown Park, Durham NC) - Request for Comments
Date: Tuesday, November 14, 2023 12:42:34 PM
Attachments: [image003.png](#)
[image004.png](#)
[image007.png](#)
[image008.png](#)
[image009.png](#)
[image010.png](#)
[image011.png](#)



Hi Chelsea,

There are no Designated and Proposed Federal Wilderness and Natural Areas, National Preserves and Forests, nor Federal Land Designated for the Protection of Natural Ecosystems located on or within 500 feet of **1308 West Club Boulevard, Durham, North Carolina 27701**

Thanks,



Lauren Onofrio (she/her)
Environmental Coordinator

Forest Service
National Forests in North Carolina

p: 828-203-3689
lauren.onofrio@usda.gov

160 Zillicoa Street, Suite A
Asheville, NC 28801

www.fs.usda.gov



Caring for the land and serving people

From: Luczak, Heather - FS, NC <heather.luczak@usda.gov>
Sent: Tuesday, November 14, 2023 12:14 PM
To: Onofrio, Lauren - FS, NC <Lauren.Onofrio@usda.gov>
Subject: FW: [External Email] Sensitive Environments Assessment for Pre-Regulatory Landfill (Walltown Park, Durham NC) - Request for Comments



Heather Luczak
Deputy Branch Chief
Plan Revision Objections Team

Forest Service
WO Ecosystem Management Coordination

p: 828-767-2667
heather.luczak@usda.gov

Asheville, NC 28801

www.fs.usda.gov



Caring for the land and serving people

From: Chelsea Parra <ChelseaParra@smeinc.com>

Sent: Tuesday, November 14, 2023 12:00 PM

To: natural.heritage@ncdenr.gov; Anita_Barnett@nps.gov; Luczak, Heather - FS, NC <heather.luczak@usda.gov>; Ian.Mcmillan@ncdenr.gov; Craig.clarke@ncagr.gov; Pete_benjamin@fws.gov; Renee.gledhill-earley@ncdcr.gov; mike.lopazanski@deq.nc.gov; nora.deamer@deq.nc.gov; David.Cox@ncwildlife.org; Dorothy.Harrington@usace.army.mil

Cc: Gerald Paul <JPaul@smeinc.com>

Subject: [External Email] Sensitive Environments Assessment for Pre-Regulatory Landfill (Walltown Park, Durham NC) - Request for Comments

You don't often get email from chelseaparra@smeinc.com. [Learn why this is important](#)

[External Email]

If this message comes from an **unexpected sender** or references a **vague/unexpected topic**;

Use caution before clicking links or opening attachments.

Please send any concerns or suspicious messages to: Spam.Abuse@usda.gov

Hello All,

My company (S&ME) is working for the NCDEQ Inactive Hazardous Sites Branch (IHSB) gathering information about potential environmentally sensitive areas in the vicinity of (on and within 500 feet of) a "pre-Regulatory" landfill site located in Durham, North Carolina (site details are below). This request is per the March 2022 Inactive Hazardous Sites Branch's Guidelines for Assessment and Cleanup of Contaminated Sites. The contacts copied on this email are listed on Appendix F – Updated contact information for identifying sensitive environments.

We will be incorporating your input regarding sensitive environments into our remedial investigation work plan (RI Plan).

Our site investigations may involve soil, sediment, and surface water sampling, installing 2-inch PVC groundwater and soil vapor monitor wells around the perimeters of the sites to determine the extent of waste or contaminated media, and/or possibly digging pits to delineate the extents of disposed waste. Subsequent remediation activities could include excavation and removal of the waste.

Per the IHSB Guidance: "Knowledge of the presence of these sensitive environments is necessary to determine if any special sampling (such as aquatic toxicity testing) is required and whether site remediation may do more harm than good (for example, excavation and destruction of a wetland versus leaving in place residual contamination which will not significantly impact the wetland environment)".

See below for site information as well as the attached figures:

**Walltown Park- 1308 West Club Boulevard, Durham, North Carolina 27701
(Durham County PIN: 0822553569)**

The project area is shown on the attached figure outlined in red.

If you have any questions regarding this request, please don't hesitate to reach out. I'll happily provide any additional information to get this site evaluated. I appreciate the help!

Thanks,



Chelsea Parra, GIT
Environmental Staff Professional



S&ME
3201 Spring Forest Road
Raleigh, NC 27616 [map](#)
M: 919.618.4722 // O: 919.872.2660
www.smeinc.com
[LinkedIn](#) // [Twitter](#) // [Facebook](#)



This electronic message is subject to the terms of use set forth at www.smeinc.com/email. If you received this message in error, please advise the sender by reply and delete this electronic message and any attachments. Please consider the environment before printing this email.

This electronic message contains information generated by the USDA solely for the intended recipients. Any unauthorized interception of this message or the use or disclosure of the information it contains may violate the law and subject the violator to civil or criminal penalties. If you believe you have received this message in error, please notify the sender and delete the email immediately.



☒ NORTH CAROLINA WILDLIFE RESOURCES COMMISSION ☒

Cameron Ingram, Executive Director

December 12, 2023

Ms. Chelsea Parra
S & ME
3201 Spring Forest Road
Raleigh, NC 27616

Subject: Request Environmental Information for a Pre-Regulatory Landfill Site (Walltown Park),
Durham County, North Carolina.

Ms. Parra,

Biologists with the North Carolina Wildlife Resources Commission (NCWRC) have reviewed the subject information and are familiar with the habitat values of the area. Comments are provided in accordance with provisions of the Fish and Wildlife Coordination Act (48 Stat. 401, as amended; 16 U.S.C. 661-667e) and North Carolina General Statutes (G.S. 113-131 et seq.).

S & ME is requesting environmental information regarding a landfill site located at the intersection of 1308 West Club Boulevard in Durham County. There is an unnamed tributary that bisects the project site. The area drains to Ellerbe Creek in the Neuse River basin.

There are no national refuges or state-owned, wildlife-designated lands within the project vicinity, nor are there migratory or feeding grounds for anadromous fish. The NCWRC recommends maintaining a minimum 100-foot undisturbed, native, forested buffer along perennial streams, and a minimum 50-foot buffer along intermittent streams and wetlands. Forested riparian buffers protect water quality by filtering stormwater runoff and maintaining stream bank stability. This is particularly important in urban centers with large areas of impervious surfaces. In addition, these buffers provide a travel corridor for wildlife species.

The U.S. Fish and Wildlife Service lists the federally proposed, endangered tricolored bat (*Perimyotis subflavus*) and candidate monarch butterfly (*Danaus plexippus*), as potentially occurring at the site if suitable habitat occurs. Lack of records onsite does not imply or confirm the absence of federal or state-listed species. An on-site survey is the only definitive means to determine if the proposed project would impact rare, threatened, or endangered species.

The United States Army Corps of Engineers (USACE) should verify the project site for wetlands and streams to ensure there are no impacts to surface waters. In addition to providing wildlife habitat, wetland areas and streams aid in flood control and water quality protection. USACE Section 404 Permits and NC Division of Water Resources Section 401 Certifications are required for any impacts to jurisdictional streams or wetlands. Temporarily disturbed wetland areas should be returned to original

December 12, 2023
Scoping – Walltown Park

soils and contours, reseeded with annual small grains appropriate for the season (e.g., oats, millet, rye, wheat, or rye grass) and allowed to revert to natural wetland vegetation.

If this site will be disturbed in the future, sediment and erosion control measures should be installed prior to any land clearing or construction. The use of biodegradable and wildlife-friendly sediment and erosion control devices is strongly recommended. Silt fencing, fiber rolls and/or other products should have loose-weave netting that is made of natural fiber materials with movable joints between the vertical and horizontal twines. Silt fencing that has been reinforced with plastic or metal mesh should be avoided as it impedes the movement of terrestrial wildlife species. Excessive silt and sediment loads can have detrimental effects on aquatic resources including destruction of spawning habitat, suffocation of eggs and clogging of gills.

If I can provide further assistance, please call (910) 409-7350 or email gabriela.garrison@ncwildlife.org.

Sincerely,



Gabriela Garrison
Eastern Piedmont Habitat Conservation Coordinator
Habitat Conservation Program

November 16, 2023

To: Chelsea Parra
S&ME
3201 Spring Forest Rd.
Raleigh, NC 27616

From: Nora Deamer
NC Department of Environmental Quality
Division of Water Resources
Basin Planning Branch
919-707-9116
nora.deamer@deq.nc.gov

RE: Request for information related to potential Environmentally Sensitive Areas/State-Designated Area for Protection on or adjacent to:

- **East Durham Park- 2601 East Main Street & 300 Gary Street Durham, North Carolina**
- **East End Park- 1200 North Alston Avenue, Durham, North Carolina 27701**
- **Walltown Park- 1308 West Club Boulevard, Durham, North Carolina 27701**
- **Northgate Park- 300 West Club Boulevard & 404 West Lavender Avenue, Durham, North Carolina 27701**

In reviewing the information on the properties listed above in Durham County, North Carolina, and the surround area, I have determined that this area is classified as “Environmentally Sensitive” or “State-Designated Areas for Protection or Maintenance of Aquatic Life”.

Project Area

Watersheds are named and referenced by their hydrologic unit codes (HUC). These project are located in the Neuse River Basin, Ellerbe Creek subwatershed (HUC 030202010403) and drain to Fall on Neuse Reservoir (Falls Lake), a water supply reservoir.

Water Quality Classifications and Assessments

One mechanism used by state and federal agencies to manage and protect streams, rivers, lakes and other surface waterbodies is to establish surface water classifications. Each classification has water quality standards associated with it. In North Carolina, the water quality standards are used to determine if the waterbody is meeting or exceeding water quality standards. Many of the classifications, especially those designated to protect drinking water supplies, high or outstanding-quality waterbodies, as well as those identified as nutrient sensitive have rules in place that regulate activities (i.e., development, permitted discharge, etc.) that may impact water quality. Depending on the classification, adjacent waterbodies may have the same restrictions.

These properties are located in a watersheds classified as WS-IV, NSW (Neuse River Basin/Falls Lake watershed). These classifications indicate that the receiving streams in this watershed are water supply-IV (WS-IV) and nutrient sensitive waters (NSW). The entire Fall Lake watersheds is classified as nutrient sensitive and is subject to a special management strategy specified in 15A NCAC 2B .0275 (Falls Water Supply Nutrient Strategy)

<http://reports.oah.state.nc.us/ncac/title%2015a%20-%20environmental%20quality/chapter%2002%20-%20environmental%20management/subchapter%20b/subchapter%20b%20rules.pdf>.

Ellerbe Creek [AU# 27-5-(0.7) and 27-5-(2)] is currently impaired (exceeding criteria) and listed on the [NC 2022 Integrated Report](#) (303(d)/305(b)) due to insufficient aquatic benthic macroinvertebrate and fish communities. Falls Lake reservoir is also impaired due to nutrient enrichment resulting in excessive chlorophyll *a* concentrations and is subject to a total daily maximum loads (TMDL) for nutrients (nitrogen and phosphorus) and lake specific Nutrient Management Strategy rules linked above. Additional information can be found on the DWR Nonpoint Source Planning [website](#).

It is imperative that any activity taking place at this location eliminate runoff that would further degrade the fragile systems that surrounds this area. There is a need to reduce the stormwater volume, nutrients, sediment, and bacteria loading from this site. There may be specific development requirements at this location based on the Falls Lake rules. If you have specific questions about the rules, please contact the Raleigh Regional Office at 919-791-4200.

Please let me know if you have any questions.

Sincerely,

Nora Y. Deamer



Roy Cooper, Governor

D. Reid Wilson, Secretary

Misty Buchanan
Deputy Director, Natural Heritage Program

NCNHDE-24208

December 4, 2023

Analee Thornburg
NCDEQ - Superfund - PRLF
217 West Jones Street
Raleigh, NC 27603
RE: Walltown Park NHP Sensitive Env; NONCD0000825

Dear Analee Thornburg:

The North Carolina Natural Heritage Program (NCNHP) appreciates the opportunity to provide information about natural heritage resources for the project referenced above.

A query of the NCNHP database indicates that there are records for rare species, important natural communities, natural areas, and/or conservation/managed areas within the proposed project boundary. These results are presented in the attached 'Documented Occurrences' tables and map.

The attached 'Potential Occurrences' table summarizes rare species and natural communities that have been documented within a one-mile radius of the property boundary. The proximity of these records suggests that these natural heritage elements may potentially be present in the project area if suitable habitat exists. Tables of natural areas and conservation/managed areas within a one-mile radius of the project area, if any, are also included in this report.

If a Federally-listed species is documented within the project area or indicated within a one-mile radius of the project area, the NCNHP recommends contacting the US Fish and Wildlife Service (USFWS) for guidance. Contact information for USFWS offices in North Carolina is found here: <https://www.fws.gov/offices/Directory/ListOffices.cfm?statecode=37>.

Please note that natural heritage element data are maintained for the purposes of conservation planning, project review, and scientific research, and are not intended for use as the primary criteria for regulatory decisions. Information provided by the NCNHP database may not be published without prior written notification to the NCNHP, and the NCNHP must be credited as an information source in these publications. Maps of NCNHP data may not be redistributed without permission.

Also please note that the NC Natural Heritage Program may follow this letter with additional correspondence if a Dedicated Nature Preserve, Registered Heritage Area, Land and Water Fund easement, or an occurrence of a Federally-listed species is documented near the project area.

If you have questions regarding the information provided in this letter or need additional assistance, please contact the NCNHP at natural.heritage@dncr.nc.gov.

Sincerely,
NC Natural Heritage Program

Natural Heritage Element Occurrences, Natural Areas, and Managed Areas Intersecting the Project Area
Walltown Park NHP Sensitive Env
Project No. NONCD0000825
December 4, 2023
NCNHDE-24208

No Element Occurrences are Documented within the Project Area

There are no documented element occurrences (of medium to very high accuracy) that intersect with the project area. Please note, however, that although the NCNHP database does not show records for rare species within the project area, it does not necessarily mean that they are not present; it may simply mean that the area has not been surveyed. The use of Natural Heritage Program data should not be substituted for actual field surveys if needed, particularly if the project area contains suitable habitat for rare species. If rare species are found, the NCNHP would appreciate receiving this information so that we may update our database.

No Natural Areas are Documented within the Project Area

Managed Areas Documented Within Project Area*

Managed Area Name	Owner	Owner Type
City of Durham - Walltown Park	City of Durham	Local Government

* NOTE: If the proposed project intersects with a conservation/managed area, please contact the landowner directly for additional information. If the project intersects with a Dedicated Nature Preserve (DNP), Registered Natural Heritage Area (RHA), or Federally-listed species, NCNHP staff may provide additional correspondence regarding the project.

Definitions and an explanation of status designations and codes can be found at <https://ncnhde.natureserve.org/help>. Data query generated on December 4, 2023; source: NCNHP, Fall (October) 2023. Please resubmit your information request if more than one year elapses before project initiation as new information is continually added to the NCNHP database.

Natural Heritage Element Occurrences, Natural Areas, and Managed Areas Within a One-mile Radius of the Project Area
 Walltown Park NHP Sensitive Env
 Project No. NONCD0000825
 December 4, 2023
 NCNHDE-24208

Element Occurrences Documented Within a One-mile Radius of the Project Area

Taxonomic Group	EO ID	Scientific Name	Common Name	Last Observation Date	Element Occurrence Rank	Accuracy	Federal Status	State Status	Global Rank	State Rank
Moss	22636	Brachythecium rotaeaeum	Rota's Feather Moss	1935-04-01	H	3-Medium	---	Significantly Rare Disjunct	G5	S1
Moss	23635	Dicranella varia	Variable Fork Moss	1932-03-11	H	3-Medium	---	Significantly Rare Other	G5	S1?
Vascular Plant	10373	Berberis canadensis	American Barberry	1932-05-02	X	3-Medium	---	Special Concern Vulnerable	G3G4	S2
Vascular Plant	409	Panicum flexile	Wiry Panic Grass	1931-09-16	H	4-Low	---	Threatened	G5	S1
Vascular Plant	14241	Panicum flexile	Wiry Panic Grass	1937-10-25	H	4-Low	---	Threatened	G5	S1
Vascular Plant	11635	Thermopsis mollis	Appalachian Golden-banner	1933-04-28	H	4-Low	---	Significantly Rare Throughout	G3G4	S2

No Natural Areas are Documented Within a One-mile Radius of the Project Area

Managed Areas Documented Within a One-mile Radius of the Project Area

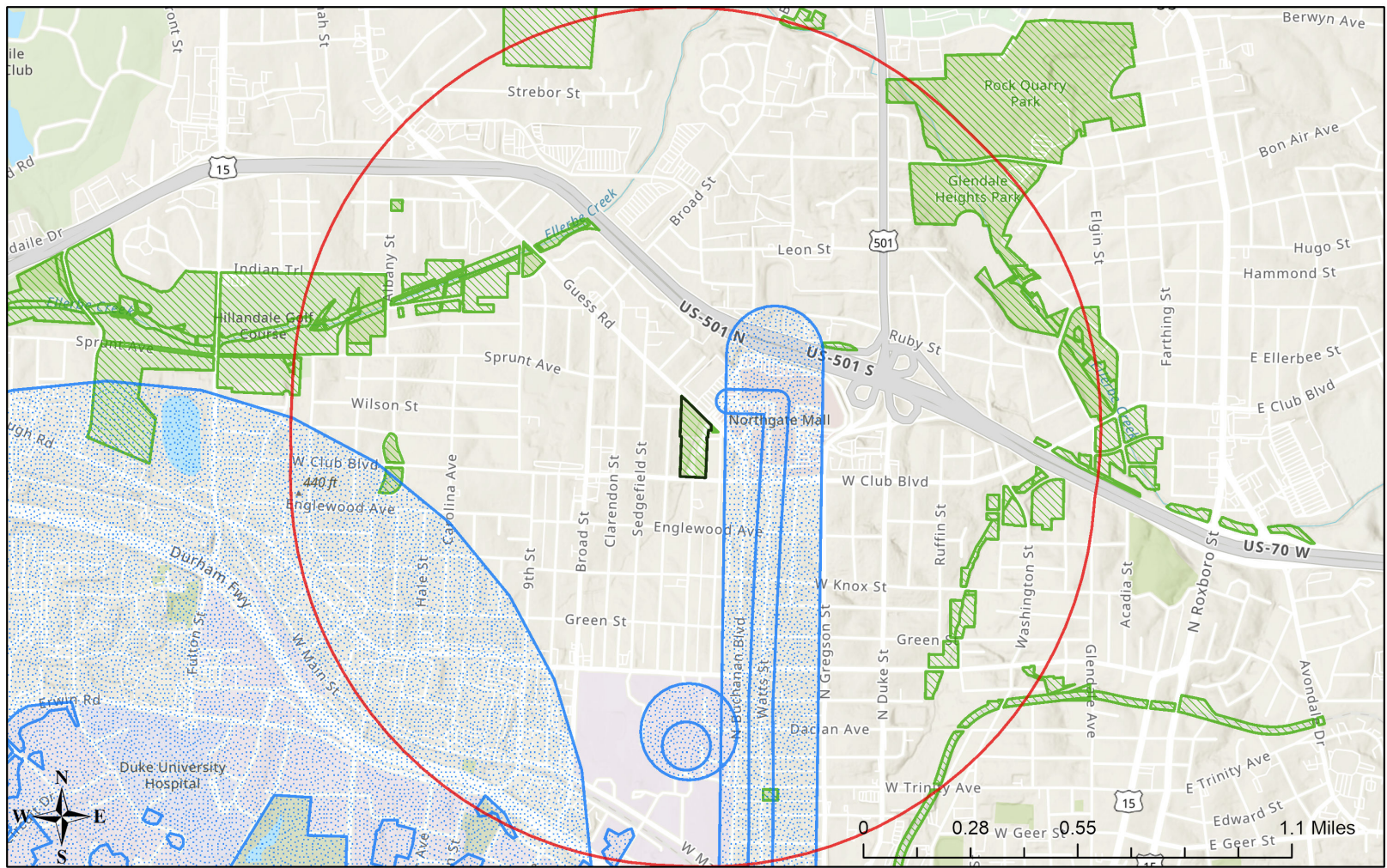
Managed Area Name	Owner	Owner Type
City of Durham - Belmont Park	City of Durham	Local Government
City of Durham - Ellerbe Creek Trail and Hillandale Golf Course	City of Durham	Local Government
City of Durham - Ellerbe Creek Trail and Northgate Dog Park	City of Durham	Local Government
City of Durham - Glendale Heights Park	City of Durham	Local Government
City of Durham - Northgate Park	City of Durham	Local Government
City of Durham - Oval Drive Park	City of Durham	Local Government
City of Durham - Rock Quarry Park and Museum of Life and Science	City of Durham	Local Government
City of Durham - Trinity Park	City of Durham	Local Government

Managed Areas Documented Within a One-mile Radius of the Project Area

Managed Area Name	Owner	Owner Type
City of Durham - Walltown Park	City of Durham	Local Government
City of Durham - Westover Park	City of Durham	Local Government
City of Durham Open Space	City of Durham	Local Government
City of Durham Open Space	City of Durham	Local Government
City of Durham Open Space	City of Durham	Local Government
City of Durham Open Space	City of Durham	Local Government
City of Durham Open Space	City of Durham	Local Government
Duke Homestead State Historic Site	NC DNCR, Division of State Historic Sites and Properties	State
Durham County Open Space	Durham County	Local Government
Ellerbe Creek Watershed Association Preserve	Ellerbe Creek Watershed Association	Private
Ellerbe Creek Watershed Association Preserve	Ellerbe Creek Watershed Association	Private
Ellerbe Creek Watershed Association Preserve	Ellerbe Creek Watershed Association	Private
Ellerbe Creek Watershed Association Preserve	Ellerbe Creek Watershed Association	Private
Ellerbe Creek Watershed Association Preserve	Ellerbe Creek Watershed Association	Private
Ellerbe Creek Watershed Association Preserve	Ellerbe Creek Watershed Association	Private
NC Department of Transportation Mitigation Site	NC Department of Transportation	State
NC Land and Water Fund Conservation Agreement	NC DNCR, NC Land and Water Fund	State
NC Land and Water Fund Conservation Agreement	NC DNCR, NC Land and Water Fund	State
NC Division of Mitigation Services Easement	NC DEQ, Division of Mitigation Services	State
NC Division of Mitigation Services Easement	NC DEQ, Division of Mitigation Services	State

Definitions and an explanation of status designations and codes can be found at <https://ncnhde.natureserve.org/help>. Data query generated on December 4, 2023; source: NCNHP, Fall (October) 2023. Please resubmit your information request if more than one year elapses before project initiation as new information is continually added to the NCNHP database.

NCNHDE-24208: Walltown Park NHP Sensitive Env



December 4, 2023

- Managed Area (MAREA)
- Natural Heritage Element Occurrence (NHEO)
- Buffered Project Boundary
- Project Boundary

Sources: Esri, Airbus DS, USGS, NGA, NASA, CGIAR, N Robinson, NCEAS, NLS, OS, NMA, Geodastyleisen, Rijkswaterstaat, GSA, Geoland, FEMA, Intermap and the GIS user community
 Sources: Esri, HERE, Garmin, FAO, NOAA, USGS, © OpenStreetMap contributors, and the GIS User Community