

**STATE OF NORTH CAROLINA
DEPARTMENT OF ENVIRONMENT AND NATURAL RESOURCES
DIVISION OF MARINE FISHERIES**

RULE: SEA TURTLE SANCTUARY

RULES PUBLISHED IN:
NORTH CAROLINA FISHERIES RULES FOR COASTAL WATERS 2005
BY NORTH CAROLINA MARINE FISHERIES COMMISSION

RULE IDENTIFIED IN:
15A NCAC 03I .0107 - ENDANGERED OR THREATENED SPECIES

DESCRIPTIVE BOUNDARIES IN:
15A NCAC 03R .0101 - SEA TURTLE SANCTUARY



DESCRIPTION OF CODING:

NCAC	NORTH CAROLINA ADMINISTRATIVE CODE
TITLE 15A	DEPARTMENT OF ENVIRONMENT AND NATURAL RESOURCES
CHAPTER 03	MARINE FISHERIES
SUBCHAPTER 03I	GENERAL RULES
.0107	ENDANGERED OR THREATENED SPECIES
SUBCHAPTER 03R	DESCRIPTIVE BOUNDARIES
.0101	SEA TURTLE SANCTUARY

Sea Turtle Sanctuary
(15A NCAC 03R .0101)

Rule History Note:

Authority G.S. 113-134; 113-182; 143B-289.52;
Eff. January 1, 1991;
Amended Eff. September 1, 1991;
Recodified from 15A NCAC 3R .0001 Eff. December 17, 1996;
Amended Eff. August 1, 2004; May 1, 1997.

Map legend and rule identifiers

Sea Turtle Sanctuary



boundary



area

.0101

location from rule

Military Danger Zones and Restricted Areas
(MDZRA)



boundary

Descriptive boundaries are provided in the
Marine Fisheries rule book.

The county containing
Sea Turtle Sanctuary
is the following:

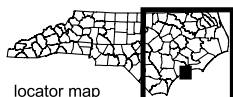
Onslow

Onslow

Map 1

This document was produced by the Geographic Information System (GIS) Program of the State of North Carolina, Department of Environment and Natural Resources, Division of Marine Fisheries.

These maps were produced for illustrative purposes as a general guide to assist the public. Informational data used for these maps was collected from federal, state, county, and private organizations. While every effort is made to keep these maps accurate and up-to-date, they are not intended to replace any official source. Under no circumstances shall the State of North Carolina be liable for any actions taken or omissions made from reliance on any information contained herein from whatever source nor shall the State be liable for any other consequences from any such reliance.



locator map



1:1581960

9 0 9 18 Kilometers

9 0 9 18 Miles

Sea Turtle Sanctuary
(15A NCAC 03R .0101)

(Index Map)
Map A

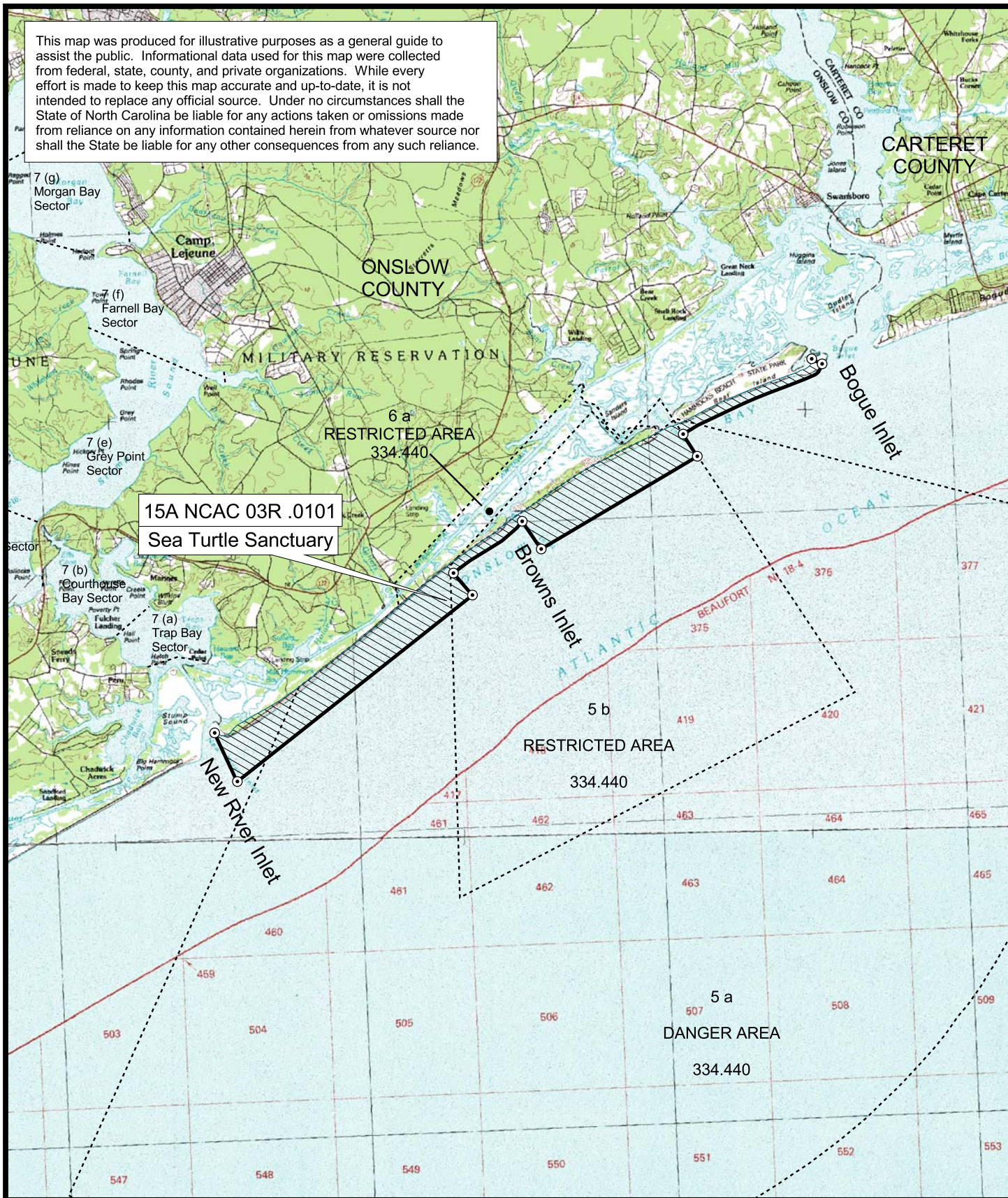
Map Datum: North American Datum 1983
(NAD83)

Map Projection: North Carolina State Plane
(NC State Plane)

Map Date: August 24, 2006




This map was produced for illustrative purposes as a general guide to assist the public. Informational data used for this map were collected from federal, state, county, and private organizations. While every effort is made to keep this map accurate and up-to-date, it is not intended to replace any official source. Under no circumstances shall the State of North Carolina be liable for any actions taken or omissions made from reliance on any information contained herein from whatever source nor shall the State be liable for any other consequences from any such reliance.



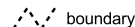
Background imagery are U.S. Geological Survey 1:100,000-scale planimetric maps.



Sea Turtle Sanctuary



Military Danger Zones and Restricted Areas



Sea Turtle Sanctuary (15A NCAC 03R .0101)

Map 1



Map Datum: NAD83
Map Projection: NC State Plane
Map Date: September 2006

