




Background imagery are US Geological Survey 1:100,000-scale planimetric maps.

## Shrimp Trawl Prohibited Areas (15A NCAC 03R .0114)



-  Shrimp Trawl Prohibited Areas
-  Military Danger Zones and Restricted Areas
-  Inland Waters (WRC)

Map 2



Map Datum: (NAD83)  
Map Projection: (NC State Plane)  
Map Date: May 1, 2015

0 1 2 4  
Miles