

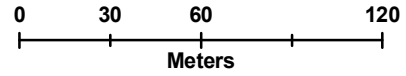




SUBMERGED LANDS

New Hanover

95

Orig. Claimant: Urich, Mary H.
 Orig. Claimant Num: NEW-0139-000-P001
 Category: BE



-  Submerged Land Claim
-  Adjacent Submerged Lands

Background data
 credits: Bing Maps

Disclaimer: This map is not a certified land survey and is not intended to comply with North Carolina GS § 47-30. It is prepared for informational purposes only and is not to be used for legal descriptions or property transfers. North Carolina Division of Marine Fisheries makes no warranty, expressed or implied, concerning the accuracy, completeness, reliability of these data, and users are advised that use of this map is at their own risk.