

Roanoke Rapids Dam

Northampton County

Halifax County

inland - joint waters boundary

Inset Map A

Bertie County

Albemarle Sound

Cashie River

Eastmost River

Washington County

Middle River

Roanoke River

Westover

Bertie County

See Inset Map A





Martin County

Washington County

Map 2

Striped Bass Management Areas (15A NCAC 03R.0201)

(b) Roanoke River Management Area

-  Striped Bass Management Area boundaries
-  Albemarle Sound Management Area
-  Roanoke River Management Area
-  Central/Southern Management Area



Datum: NAD83
 Projection: NC State Plane
 Map Date: June 1, 2013
 2 0 2 4 Miles



This map was produced by the Geographic Information Systems (GIS) Program. Informational data used to create this map were collected from federal, state, county, and private organizations. This map is a general guide to assist the public and is for illustrative purposes only. While every effort is made to keep this map accurate and up-to-date, it is not intended to replace any official source. Under no circumstances shall the State of North Carolina be liable for any actions taken or omissions made from reliance nor shall the State be liable for any other consequences from any such reliance.