

Rocky River Watershed Interagency Work Group Meetings



MEETING 1

**Thursday April 8, 2021
10:00 – 11:30 am**

Meeting 1 will cover current field studies and water quality in the lower portion of the Rocky River watershed.



MEETING 2

**Thursday April 8, 2021
1:00 – 2:30 pm**

Meeting 2 will cover the current and proposed health assessments of the endangered Cape Fear Shiner and other rare species in the watershed.



MEETING 3

**Monday April 12, 2021
10:00 – 11:30 am**

Meeting 3 will review the water quality needs for endangered and threatened species in the watershed and explore potential conservation and mitigation opportunities.





Meeting 1 – Water Quality (DWR)

- 1. Instream water quality conditions in the Rocky River**
 - a. Nutrients**
 - b. Others – Sediment, pH, DO, Bacteria, Chlorophyll α**
- 2. Integrated report status 303(d)/305(b)**
- 3. 2020/2021 special study plan – Intensive Survey Branch**
 - a. *In situ* data logger deployment**
 - b. Mussel Bioindicator assessment**
- 4. Update on Siler City WWTP**
 - a. General operations**
 - i. Effluent data**
 - ii. 2020/2021 issues and corrective actions**
 - iii. Optimization Plan**
 - b. Treatment plant upgrade (4 and 6 MGD)**





Rocky River Interagency Work Group Meeting
Instream Water Quality Conditions and Integrated Report Status
April 8, 2021

Division of Water Resources
Nora Deamer



Rocky River 0303000305

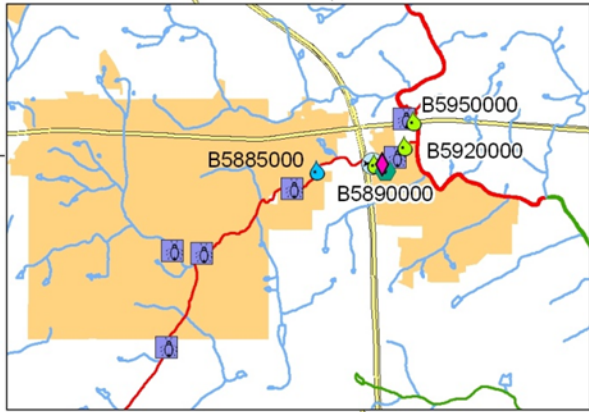
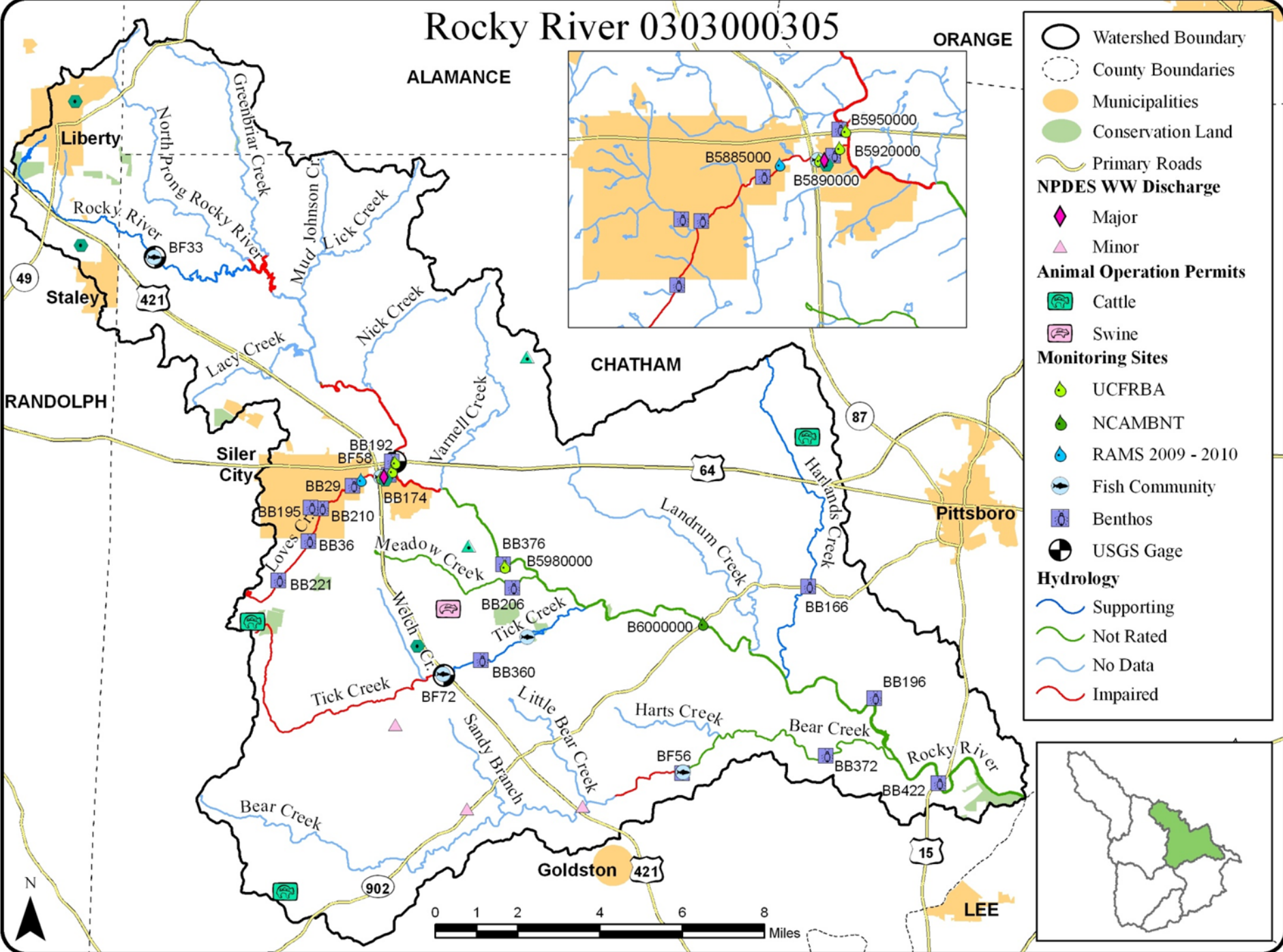
ORANGE

ALAMANCE

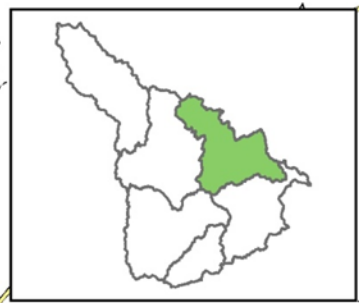
RANDOLPH

CHATHAM

LEE



- Watershed Boundary
- County Boundaries
- Municipalities
- Conservation Land
- Primary Roads
- NPDES WW Discharge**
- Major
- Minor
- Animal Operation Permits**
- Cattle
- Swine
- Monitoring Sites**
- UCFRBA
- NCAMBNT
- RAMS 2009 - 2010
- Fish Community
- Benthos
- USGS Gage
- Hydrology**
- Supporting
- Not Rated
- No Data
- Impaired



River	Station	Program	Location	Distance from Loves Cr.	ISB Study Parameters*	Ambient Monitoring Parameters
Loves Creek	CPFLC010	DWR-ISB	Upstream of WWTP @ Moonrise Meadow Dr. (0.8 miles upstream)		√ BOD-5	
Loves Creek	B5890000	UCFRBA	Upstream of WWTP @ Waste Management Plant Rd.			Nutrient and physical
Loves Creek	B5920000	UCFRBA	Downstream of WWTP @ Progress Blvd (0.26 miles downstream)		√ BOD-5	Nutrient and physical
Rocky River	B5950000	UCFRBA	Upstream of Loves Cr @ US64	~0.2 miles upstream	√ BOD-5	Nutrient and physical
Rocky River	CPFRR05	DWR-ISB	Downstream of Loves Cr ~0.10 miles	~0.10 miles downstream	√ BOD-5 Sonde Deployed	
Rocky River	B5980000	UCFRBA	Downstream of Loves Creek @ Rives Chapel Rd.	~4 miles downstream	√ BOD-5	Nutrient and physical
Rocky River	B6000000	DWR-AMS	Downstream of Loves Creek @ NC 902	~10 miles downstream	√	Nutrient and physical
Rocky River	CPFRR060	DWR-ISB	Downstream of Loves Creek @ Pittsboro Goldston Rd (SR 1010)	~14.5 miles downstream	√ Chl a	
Rocky River	CPFRR070	DWR-ISB	Old Hoosier/Woodys dam SR 2156	~17 miles downstream	√ Chl a	
Rocky River	CPFRR080	DWR-ISB	Downstream of Loves Cr @ 15/501 nr Moncure	~19.25 miles Downstream	√ Chl a Sonde Deployed	

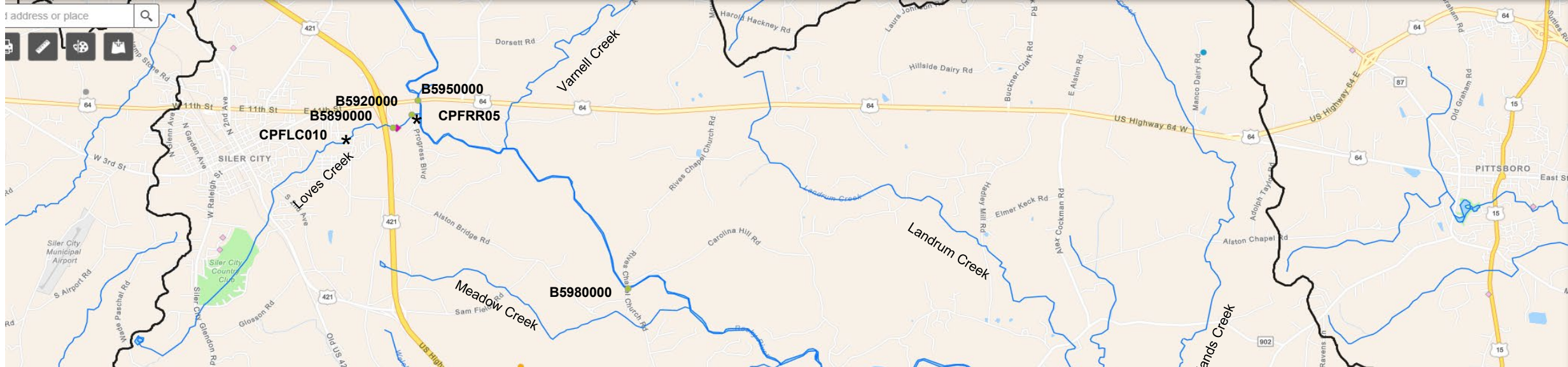
ISB – Monthly August- December: Turbidity, Total Residue, Suspended Residue, NOx, TKN, NH3, TP, BOD-5*, Chl a*, Fecal Coliform, and data logger information, Temperature, DO, pH, Conductivity, Ammonia.

* Only collected at specific ISB sites indicated.

Sonde data – CPFRR05 10/7 – 11/18/2020 & CPFRR080 10/7-10/30/2020 (lost in storm).

Bioindicator assessment study – in situ mussel cages using Eastern Elliptio (Elliptio complanate).

DWR-AMS and Coalition parameters – Turbidity, NOx, TKN, NH3, TP, Fecal Coliform and data logger information, Temperature, DO, pH, and Conductivity. DWR collected some special modeling study parameters in 2020, BOD-5, Chl a, TOC, TSS. No monitoring by DWR in April and May due to Covid-19 restrictions.



River	Station	Program	Location	Distance from Loves Cr.
Loves Creek	CPFLC010	DWR-ISB	Upstream of WWTP @ Moonrise Meadow Dr. (0.8 miles upstream)	
Loves Creek	B5890000	UCFRBA	Upstream of WWTP @ Waste Management Plant Rd.	
Loves Creek	B5920000	UCFRBA	Downstream of WWTP @ Progress Blvd (0.26 miles downstream)	
Rocky River	B5950000	UCFRBA	Upstream of Loves Cr @ US64	~0.2 miles upstream
Rocky River	CPFRR05	DWR-ISB	Downstream of Loves Cr ~0.10 miles	~0.10 miles downstream
Rocky River	B5980000	UCFRBA	Downstream of Loves Creek @ Rives Chapel Rd.	~4 miles downstream
Rocky River	B6000000	DWR-AMS	Downstream of Loves Creek @ NC 902	~10 miles downstream
Rocky River	CPFR060	DWR-ISB	Downstream of Loves Creek @ Pittsboro Goldston Rd (SR 1010)	~14.5 miles downstream
Rocky River	CPFR070	DWR-ISB	Old Hoosier/Woodys dam SR 2156	~17 miles downstream
Rocky River	CPFR080	DWR-ISB	Downstream of Loves Cr @ 15/501 nr Moncure	~19.25 miles Downstream

Central Cape Fear River

Special Modeling Study

2019-2020



Why Model?

- 1. Support NPDES permitting for nutrients.**
- 2. Potentially support nutrient criteria, as described in the North Carolina Nutrient Criteria Development Plan (NCDP).**
- 3. Potentially provide information on existing impaired waters.**



New Temporary Monitoring Stations – Fill Data Gaps

Watersheds	Receiving River	Station Location		Road Crossing
		Longitude	Latitude	
Bush Creek	Deep River	-79.713	35.753	SR 2226:
Brush Creek	Deep River	-79.583	35.602	SR 22 and 42
Richland Creek	Deep River	-79.619	35.608	SR 2873
Headwaters Rocky River	Rocky River	-79.493	35.802	SR1362
Landrum Creek	Rocky River	-79.275	35.688	NC 902
Bear Creek	Rocky River	-79.212	35.635	SR 2156
Gulf Creek	Cape Fear River	-79.027	35.566	SR#1916
Headwaters Locks Creek	Cape Fear River	-78.855	35.047	SR 1006
Carvers Creek	Cape Fear River	-78.404	34.453	NC 87

Parameters	Frequency	Agency
Physicals*	Monthly	DWR
Ammonia	Monthly	DWR
Nitrite/Nitrate	Monthly	DWR
TKN	Monthly	DWR
TP	Monthly	DWR
Ortho P	Monthly	DWR
NTU	Monthly	DWR
TSS	Monthly	DWR
TOC	Monthly	DWR
BOD5	Monthly	DWR
CBOD	Monthly	DWR

- Physicals = DO, pH, cond, temp and should include secchi depth for composite samples.
- Monitoring occurred January 2019 – December 2021



Instream Water Quality Data



View upstream,
Rives Chapel Church Rd.

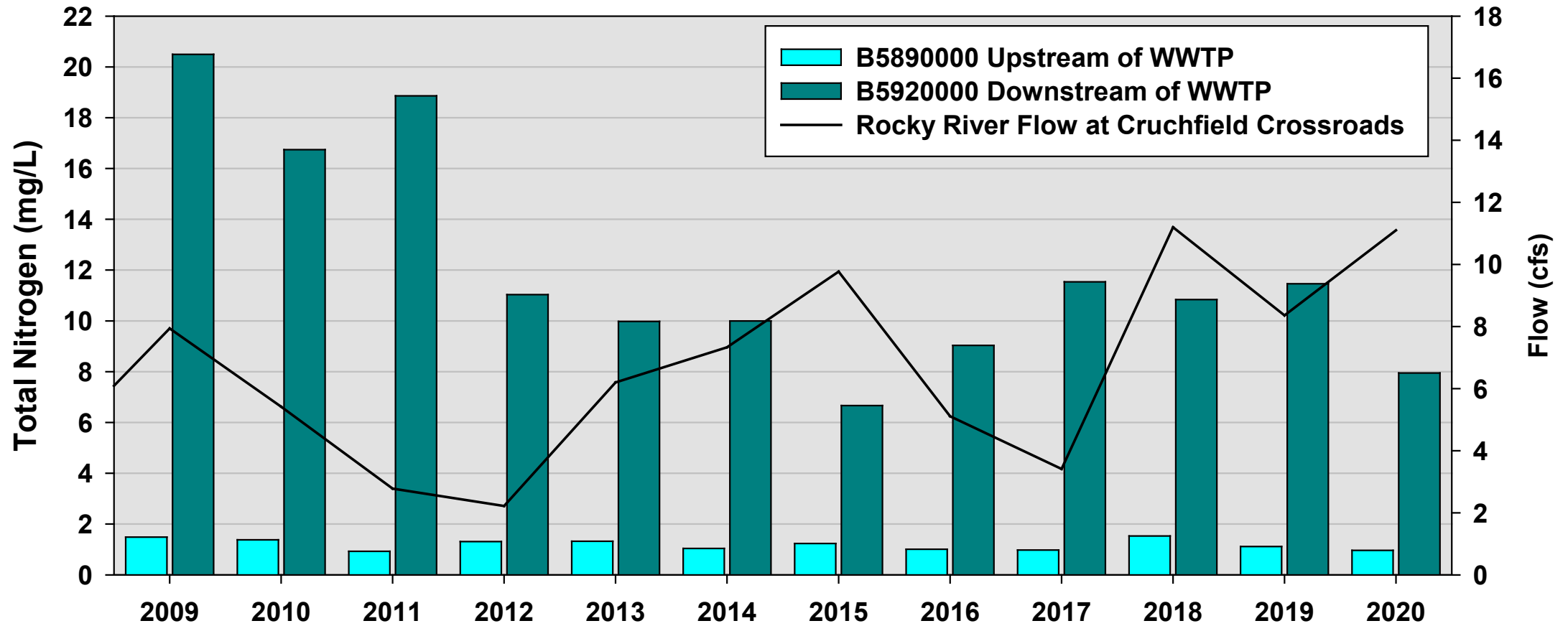
7/11/2011 9:45am

Important Watershed Information

- Nov. 2009 Charles Turner Reservoir Full
 - Minimum release requirement
 - 20 cfs pulse every 30 day (unless a natural event occurs)
- Poultry Plan Closures
 - May 2008 (Pilgrim's Pride)
 - October 2011 (Townsend)
- Poultry Plan Opens
 - January 2019 (Mountaire Farms)
- 4 MGD Wastewater Treatment Plant (built in 1994)
 - TP limits = 0.5 (summer) & 2.0 mg/L (winter)
 - NH3 summer limits = 1.0 (m) & 3.0 mg/L (wk)
 - NH3 winter limits = 2.0 (m) & 6.0 mg/L (wk)
 - 2019 Permit modification includes
 - TN Load 243,455 lb/yr (1/1/2020-12/31/2022)
 - Future TN Load 73,058 lbs/yr (1/1/2023)

Loves Creek

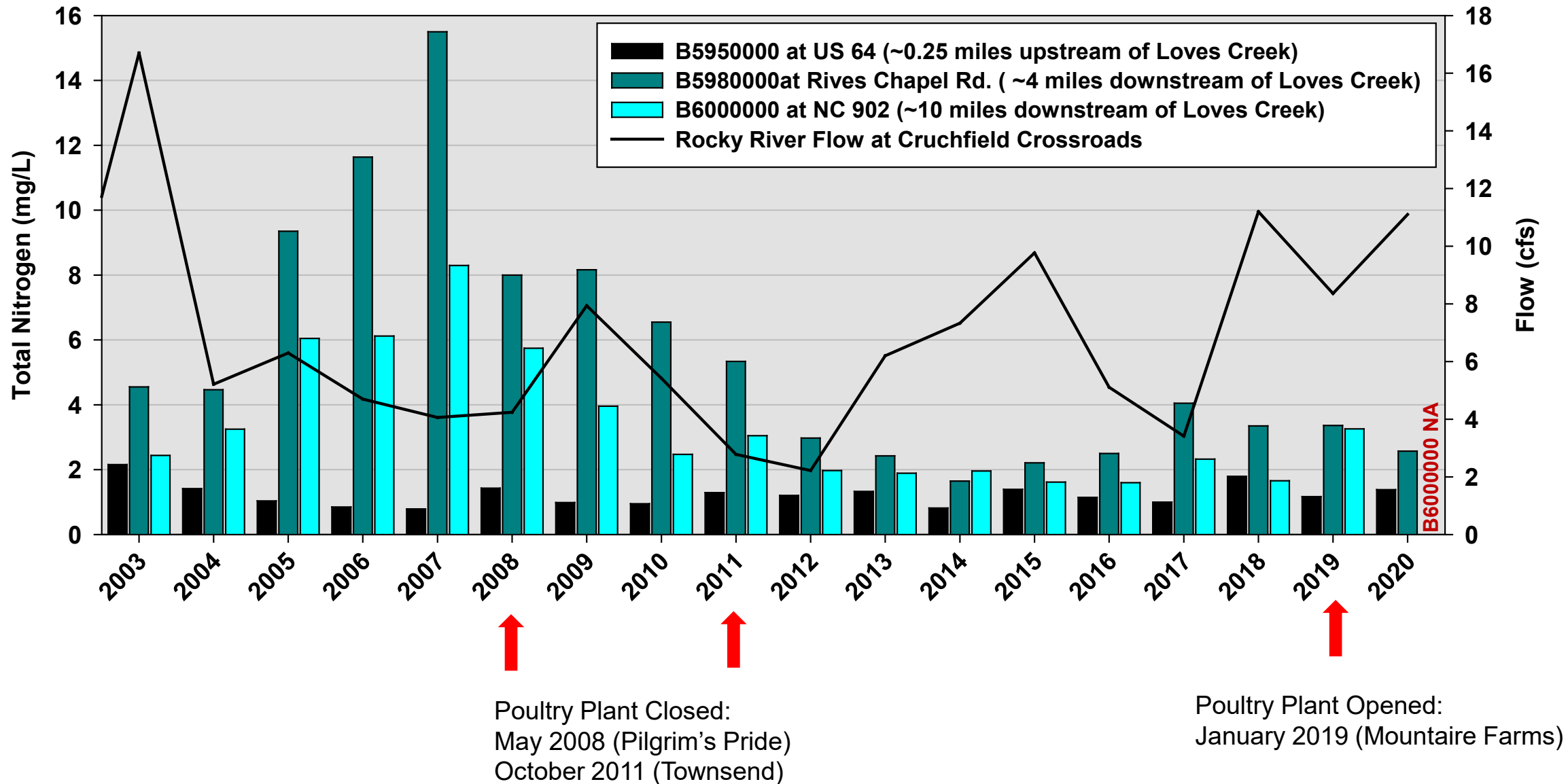
Yearly Mean Total Nitrogen Concentration



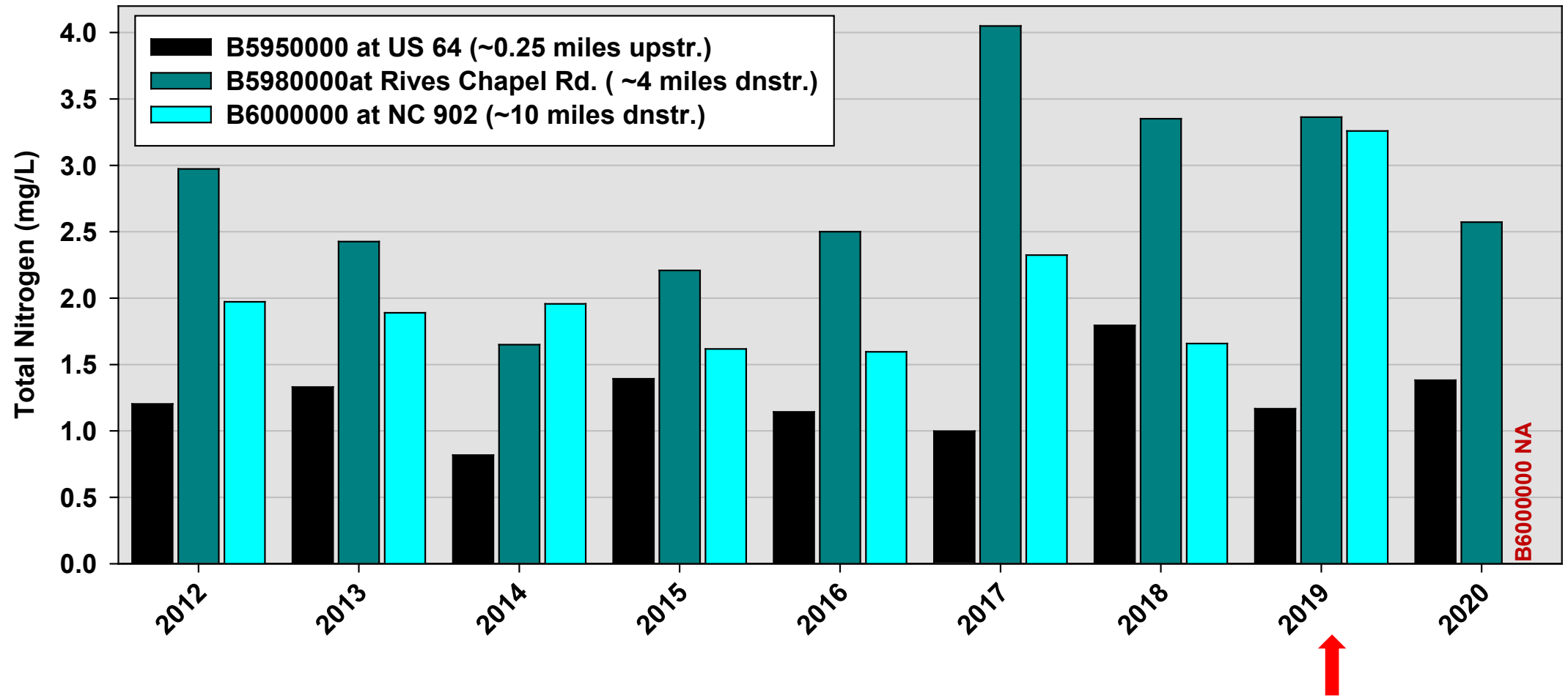
Poultry Plant Closed:
 May 2008 (Pilgrim's Pride)
 October 2011 (Townsend)

Poultry Plant Opened:
 January 2019 (Mountaire Farms)

Rocky River Yearly Mean Total Nitrogen Concentration

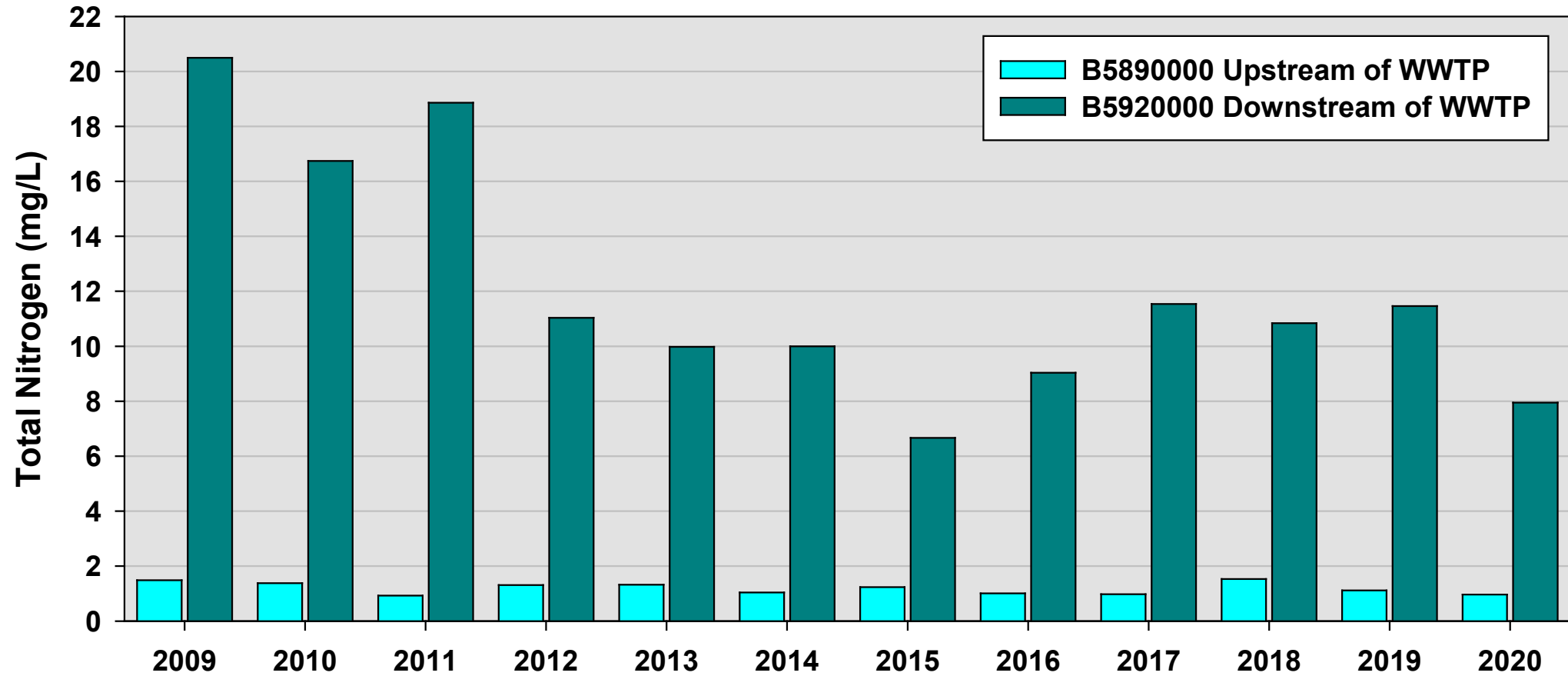


Rocky River Yearly Mean Total Nitrogen Concentration



Poultry Plant Opened:
January 2019 (Mountaire Farms)


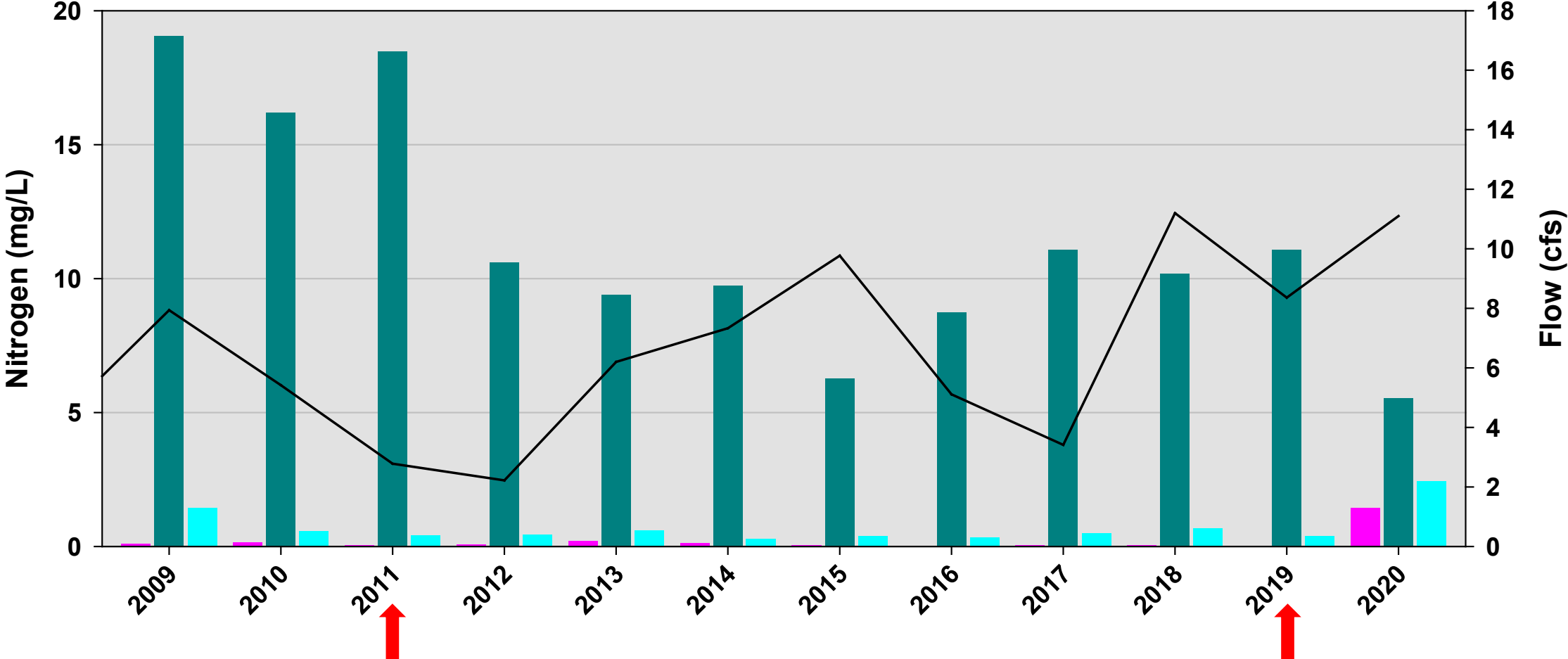
Loves Creek Yearly Mean Total Nitrogen Concentration



Poultry Plant Closed:
May 2008 (Pilgrim's Pride)
October 2011 (Townsend)

Poultry Plant Opened:
January 2019 (Mountaire Farms)

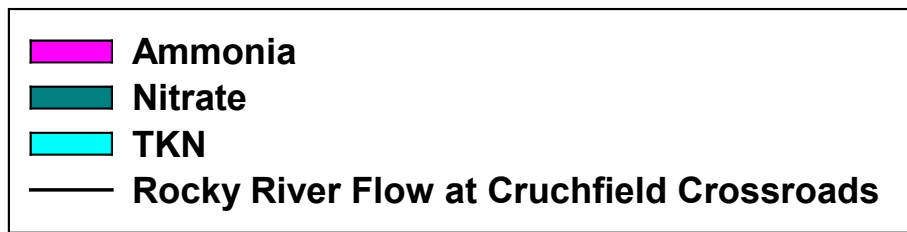
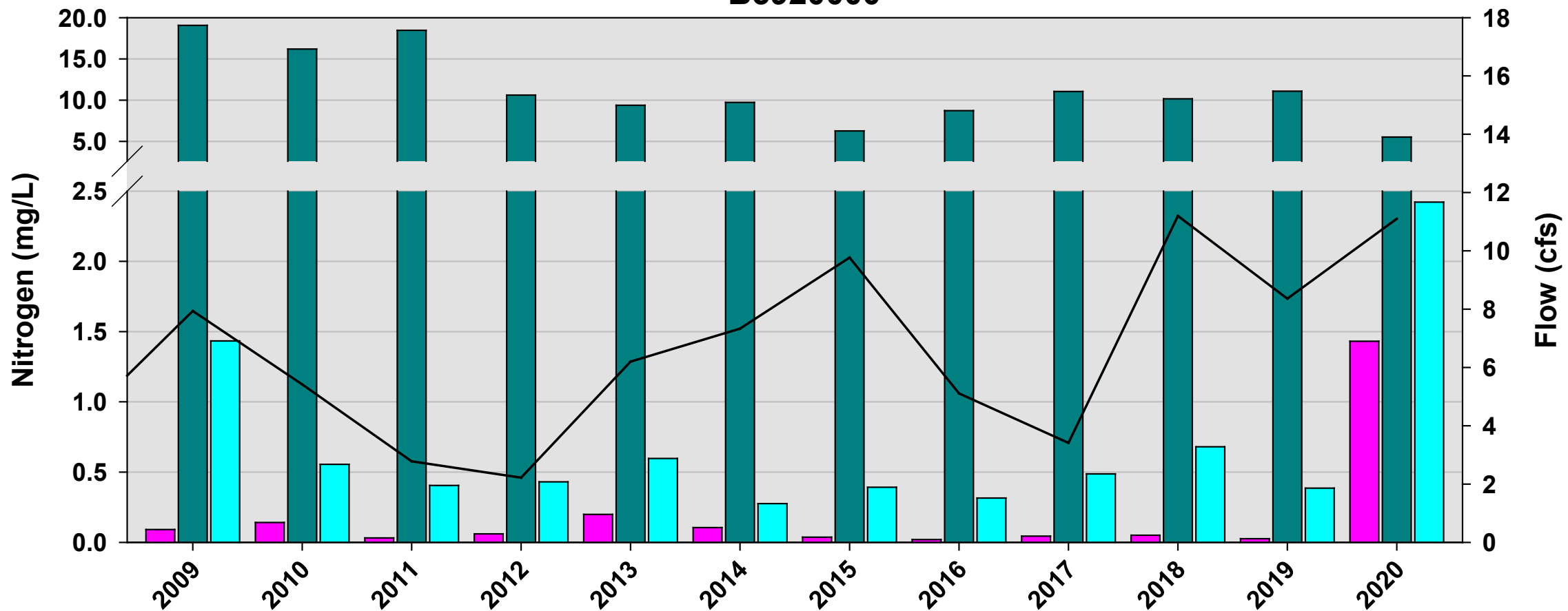
Loves Creek Downstream of WWTP B5920000



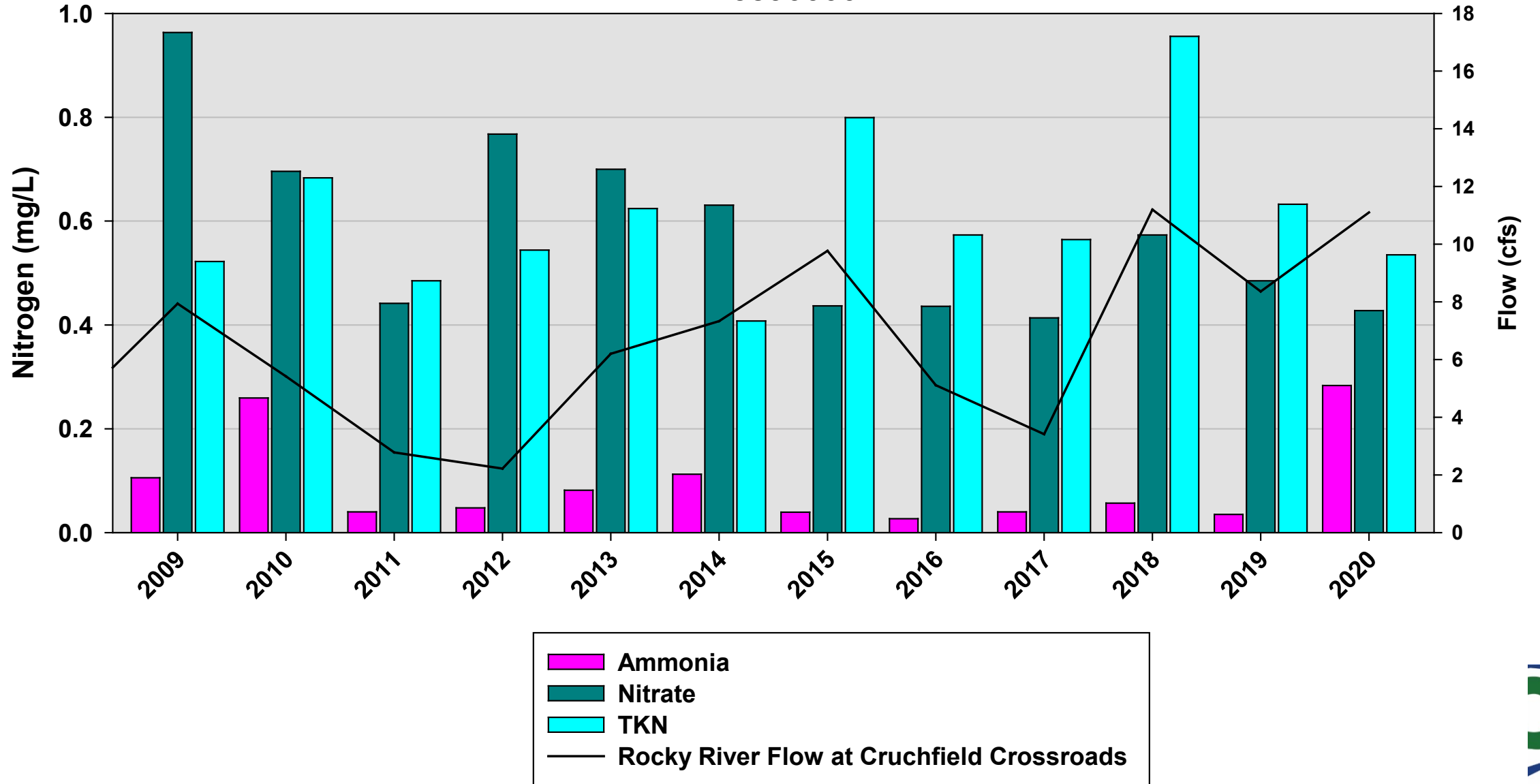
Poultry Plant Closed:
May 2008 (Pilgrim's Pride)
October 2011 (Townsend)

Poultry Plant Opened:
January 2019 (Mountaire Farms)

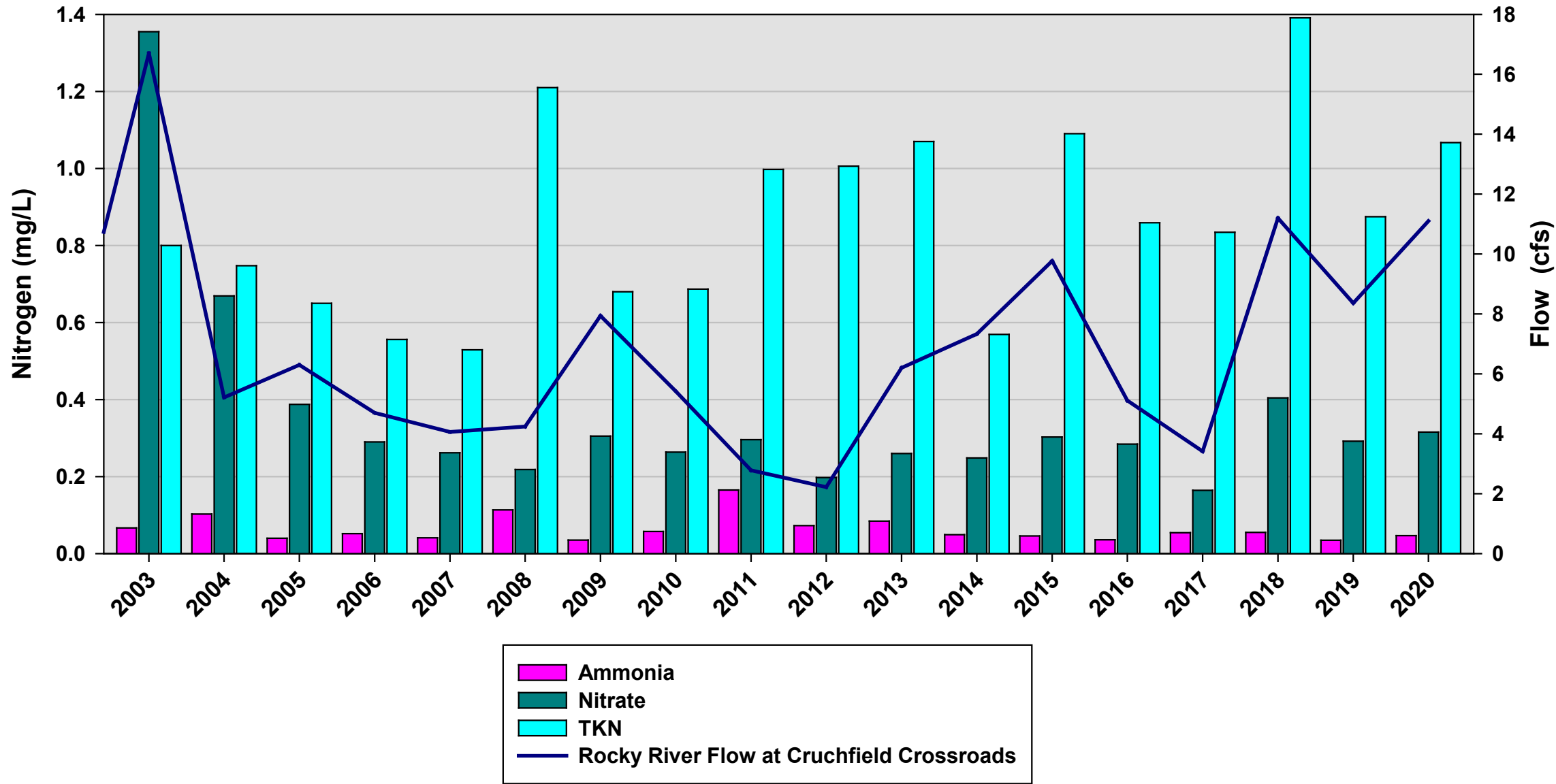
Loves Creek Downstream of WWTP B5920000



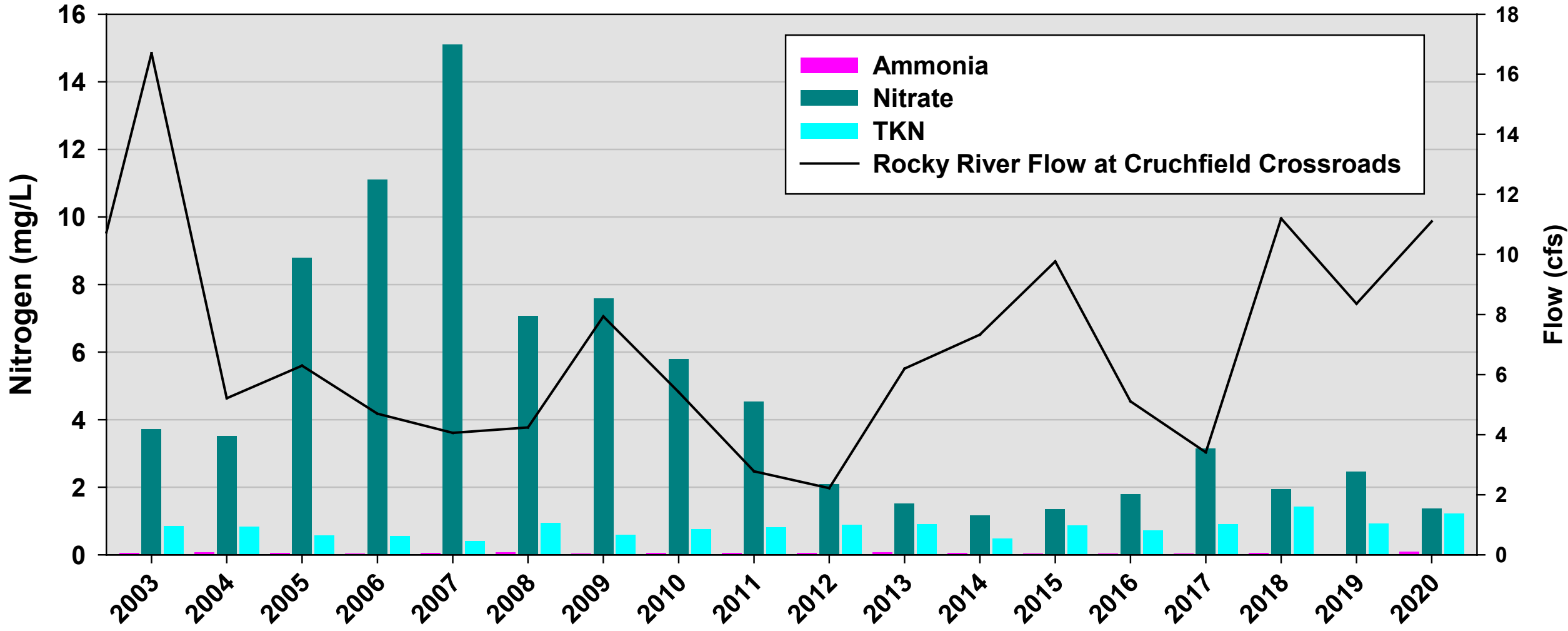
Loves Creek Upstream of WWTP B5890000



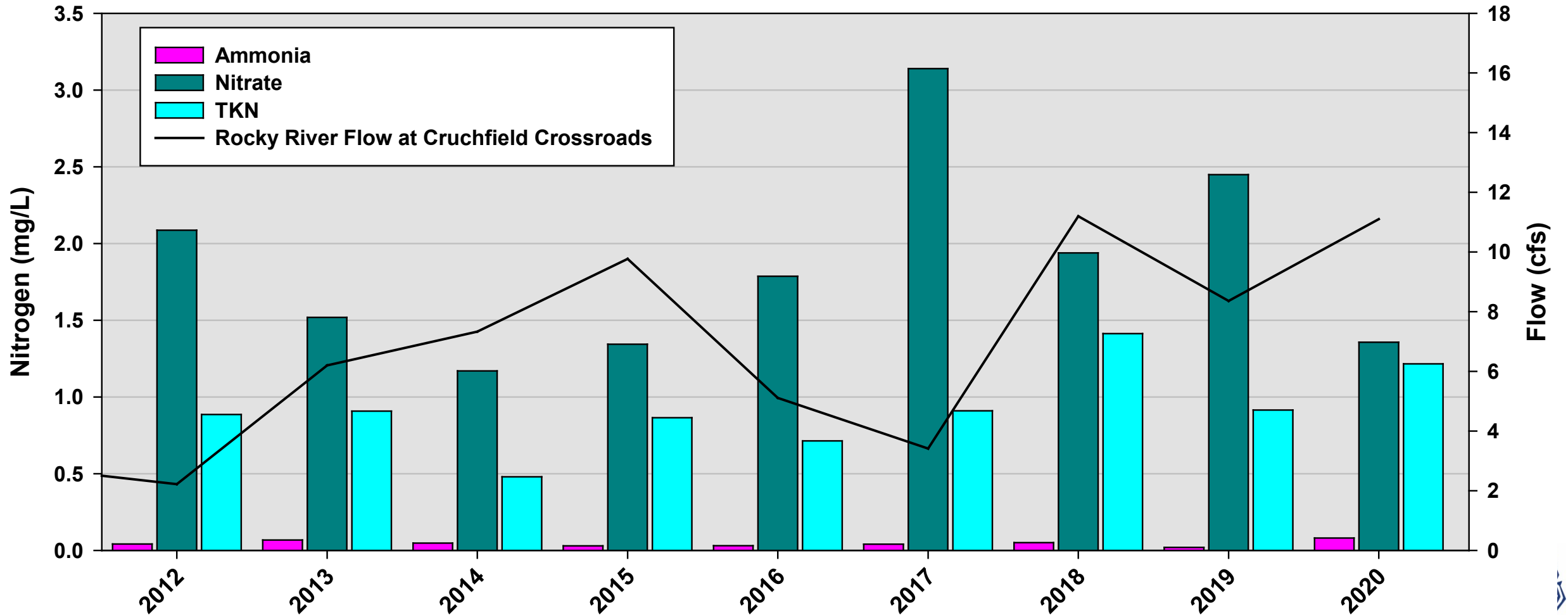
Rocky River at US64 Upstream of Loves Creek B5950000



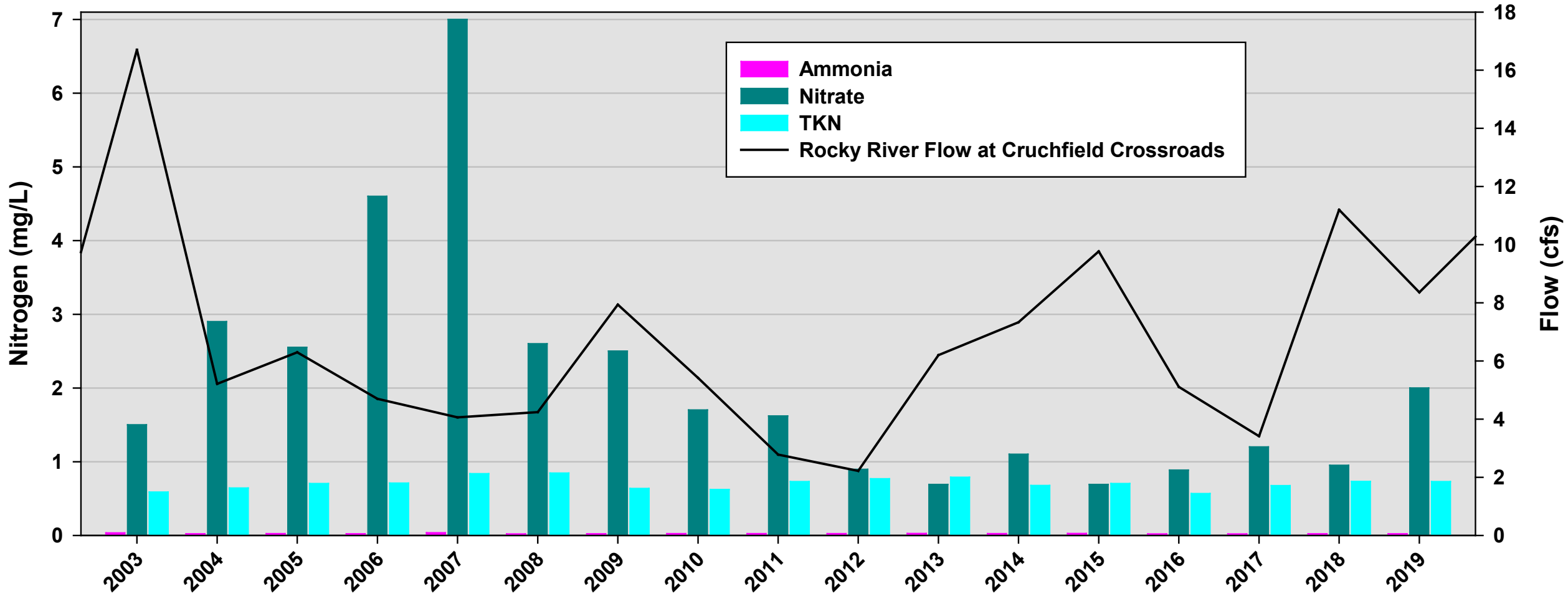
Rocky River at US64
~4 miles Downstream of Loves Creek
B5980000



Rocky River at US64
~4 miles downstream of Loves Creek
B5980000

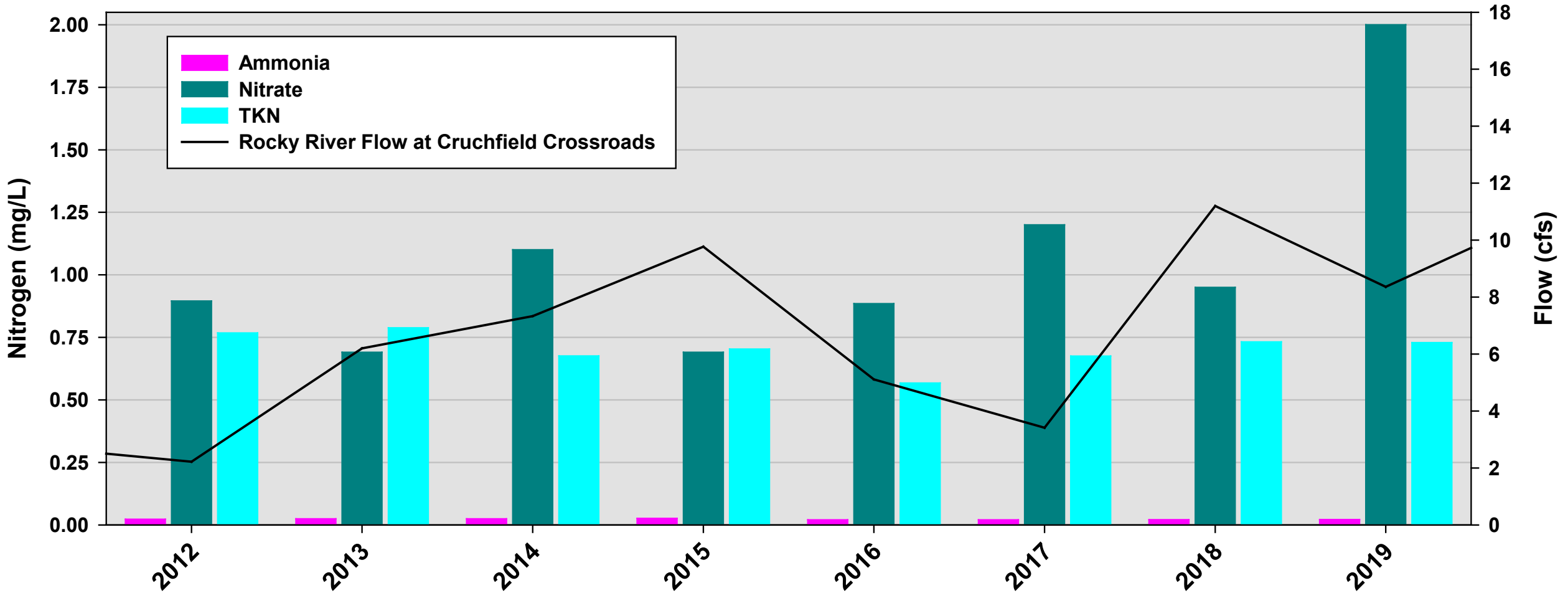


Rocky River at NC 902 B6000000



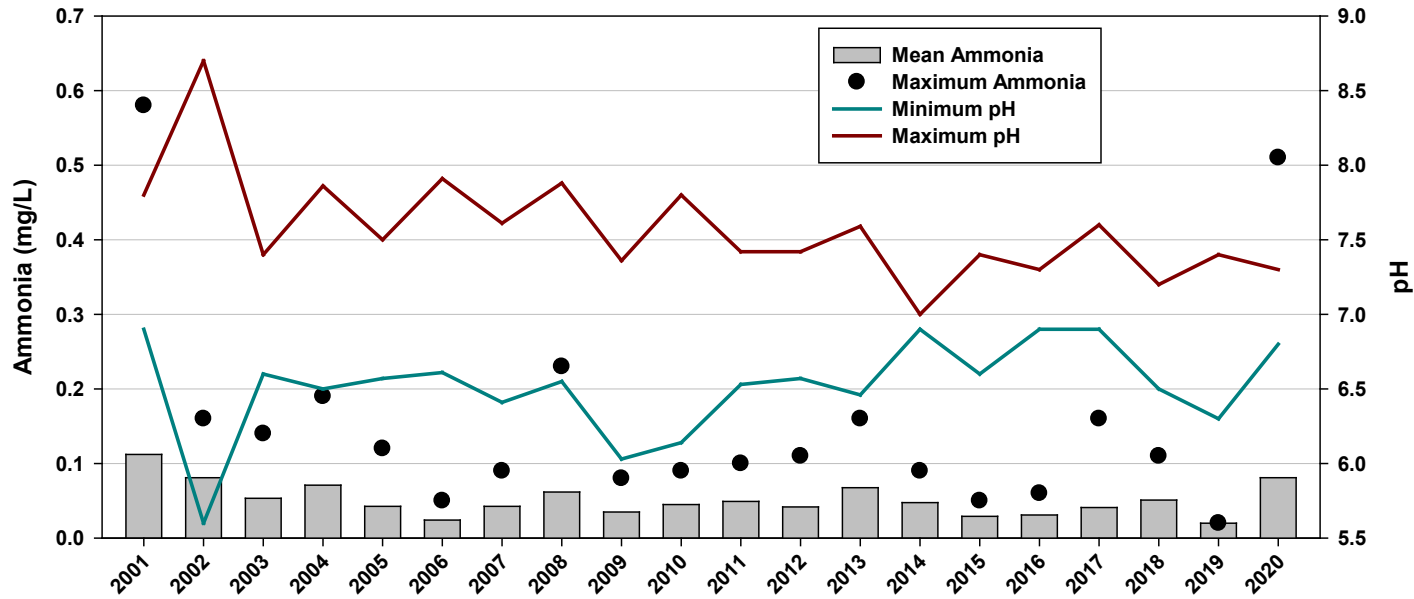
No 2020 data included

Rocky River at NC 902 B6000000

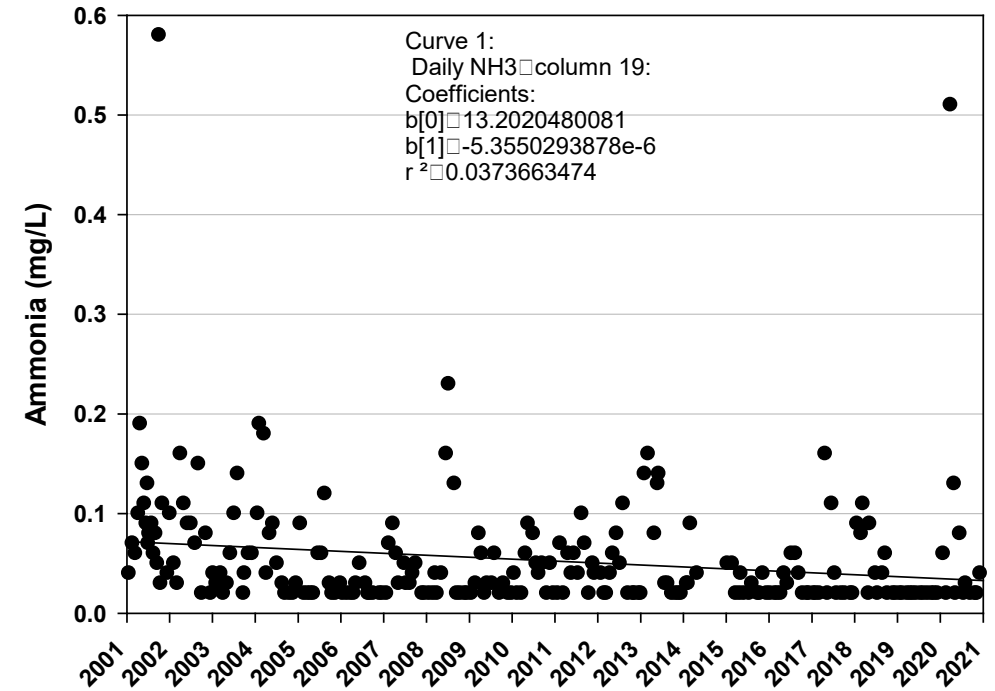


No 2020 data included

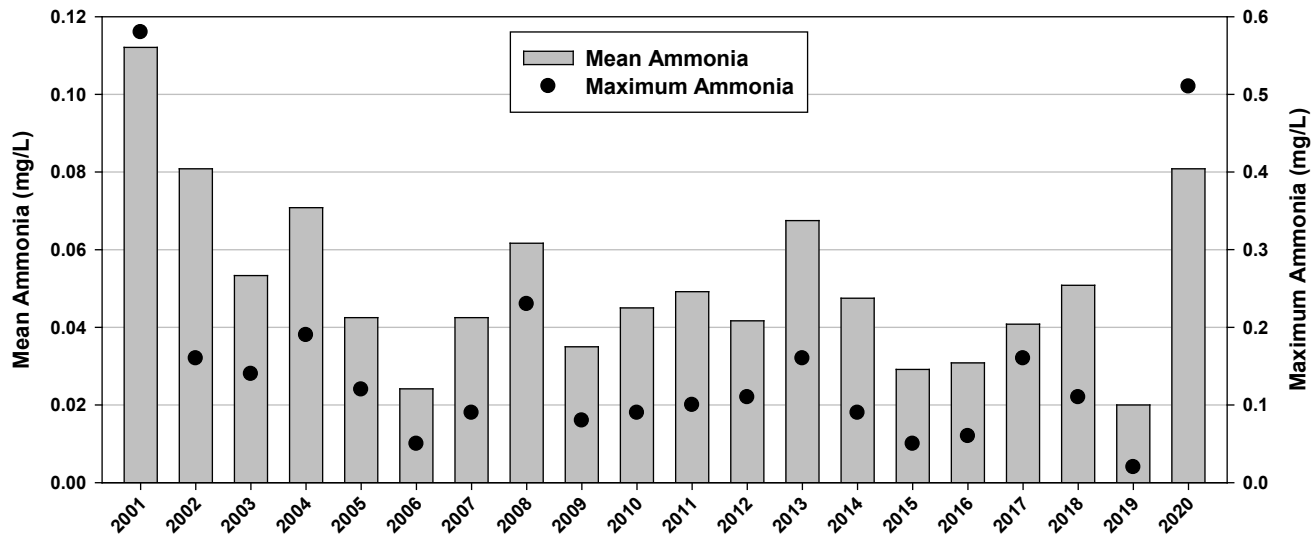
Rocky River at Rives Chapel Rd.
B5980000



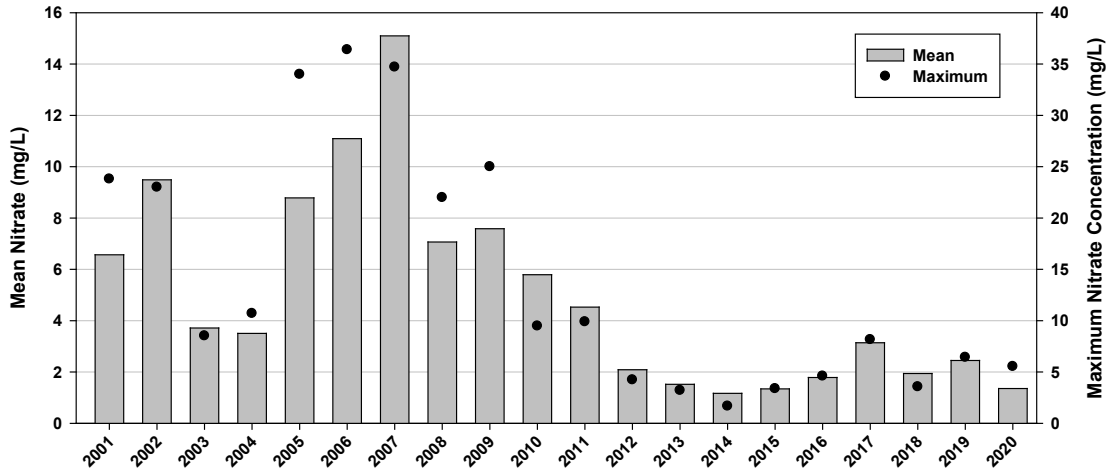
Rocky River at B5980000 (Rives Ch Rd.)



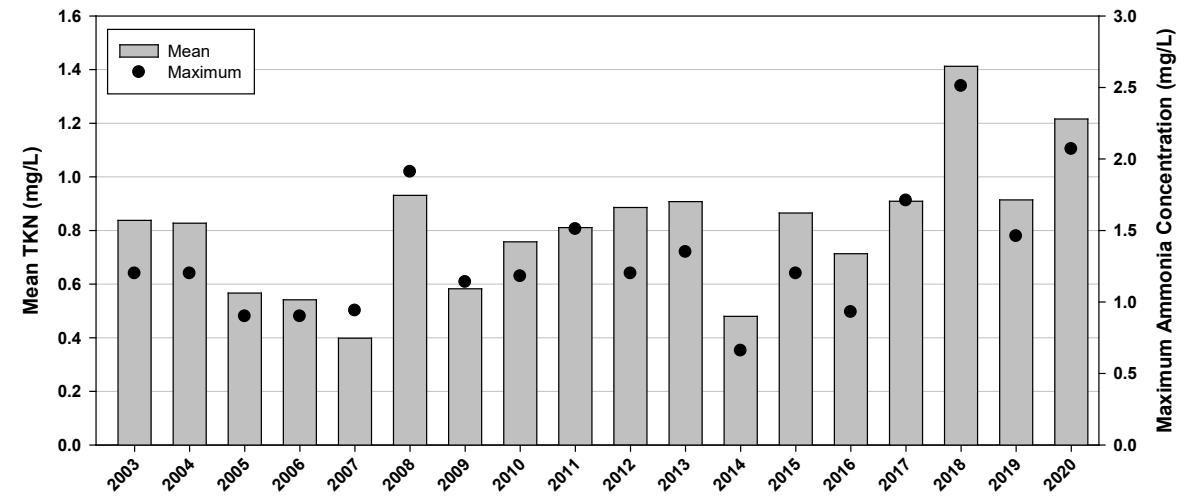
Rocky River at Rives Chapel Rd.
B5980000



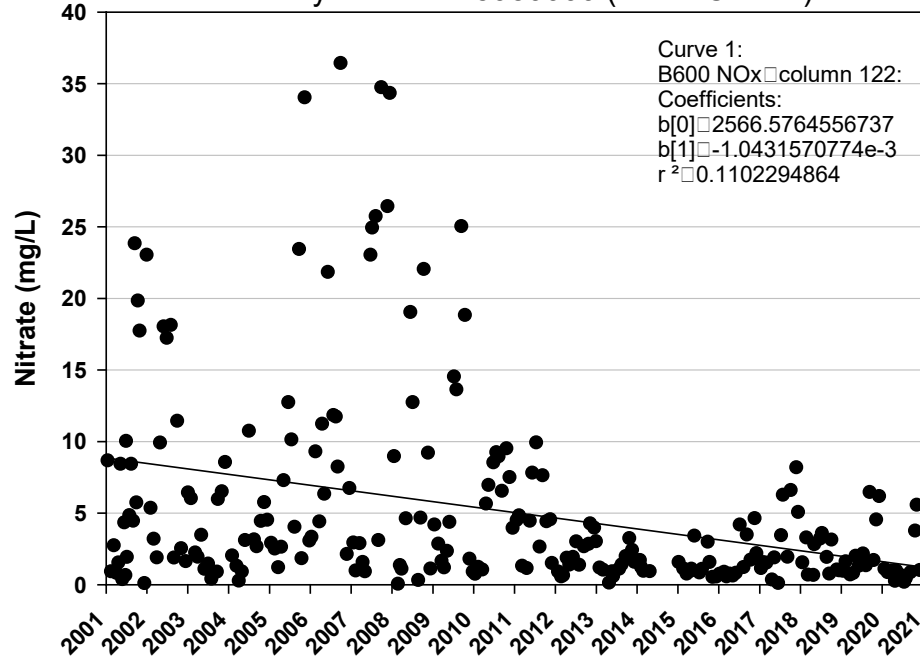
Rocky River at Rives Chapel
B5980000



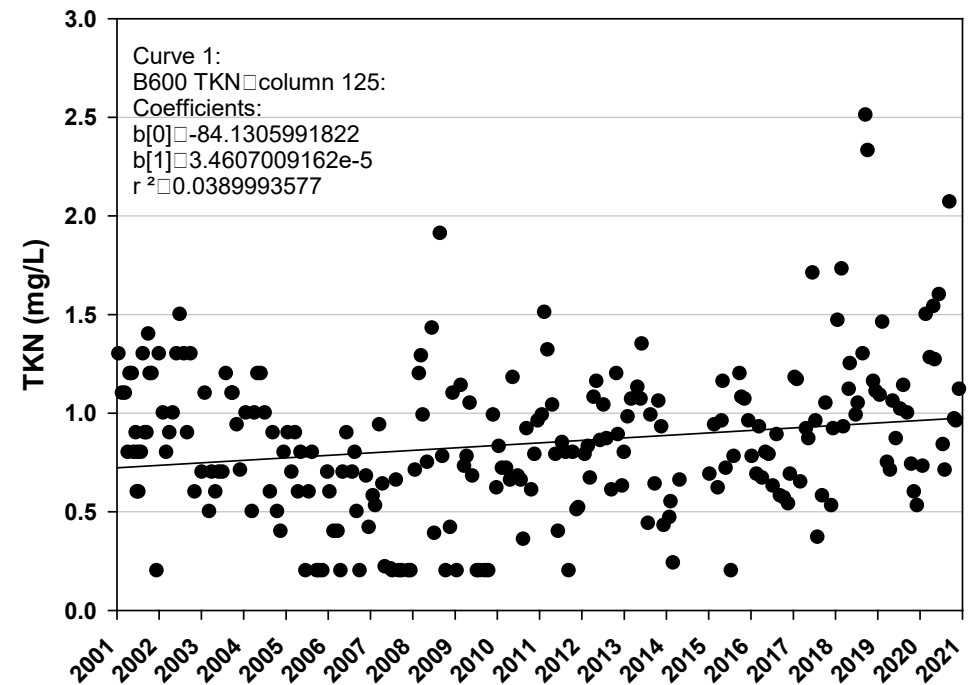
Rocky River at Rives Chapel Rd.
B5980000



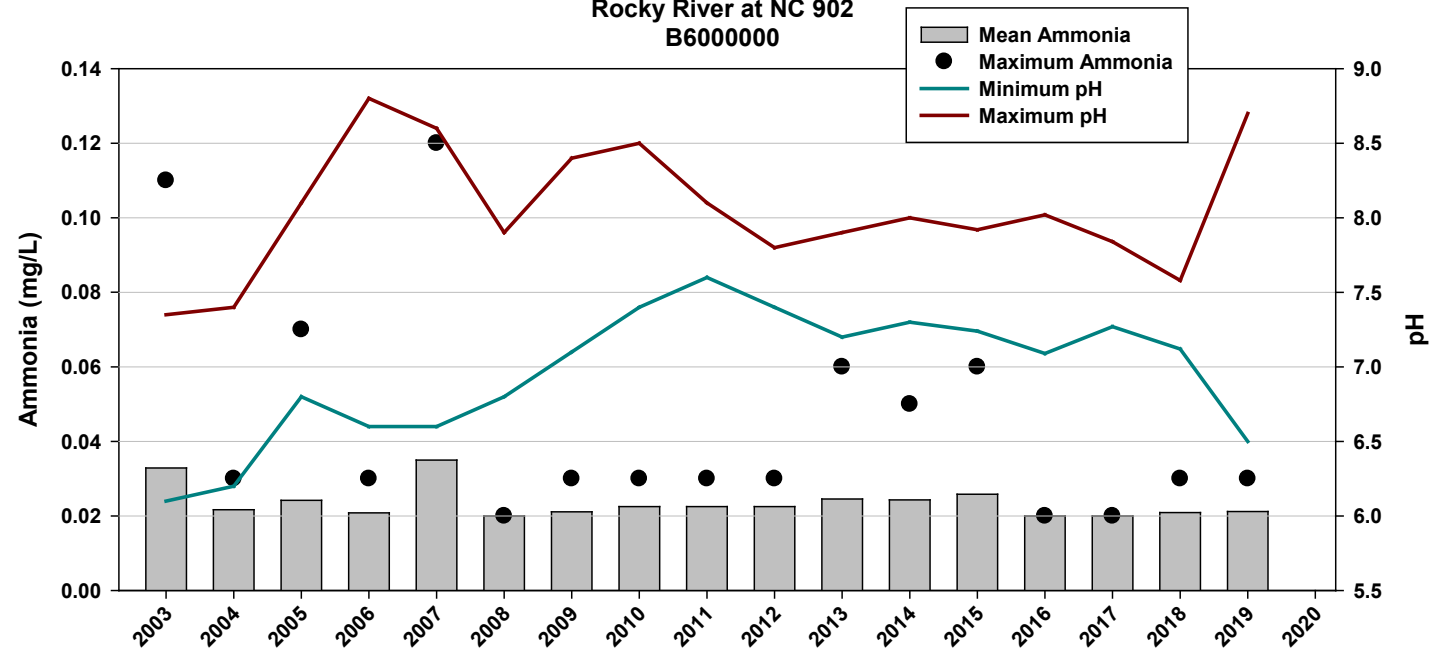
Rocky River at B5980000 (Rives Ch Rd.)



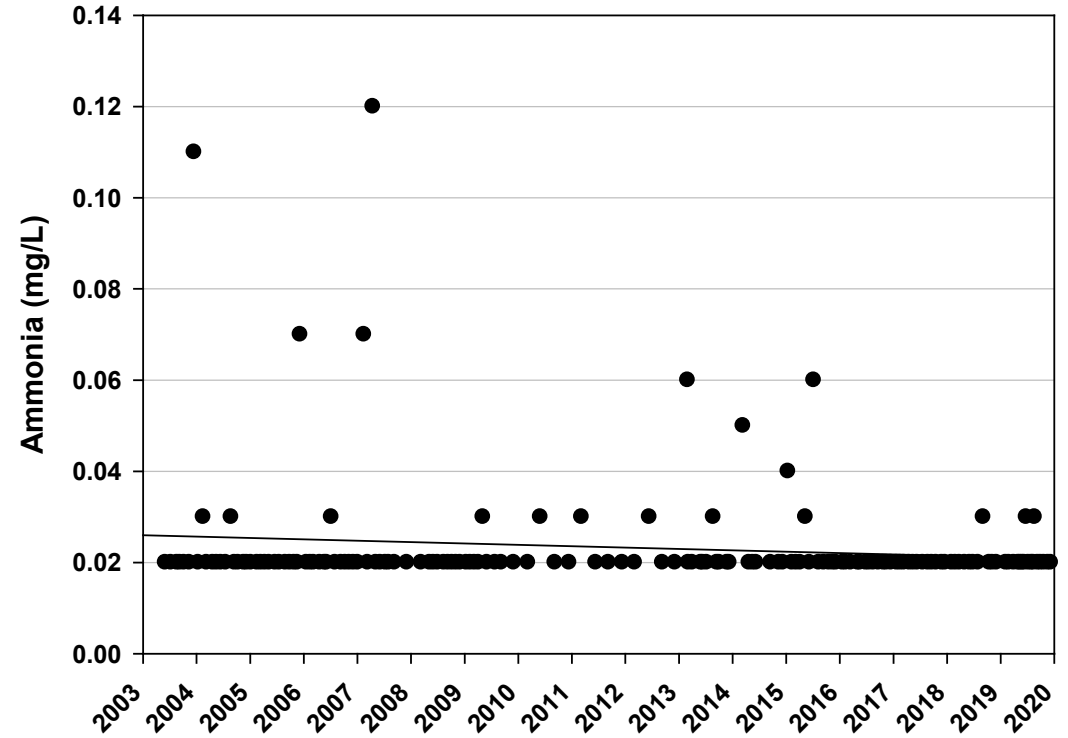
Rocky River at B5980000 (Rives Ch Rd.)



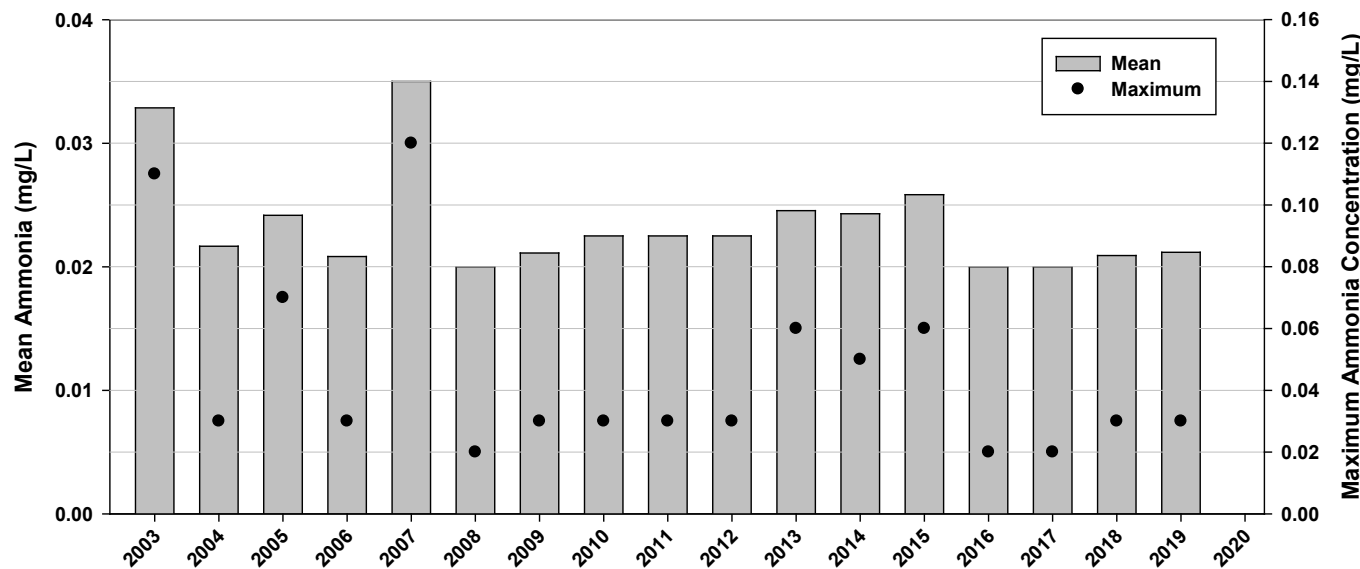
Rocky River at NC 902
B6000000



Rocky River at B6000000(NC 902)

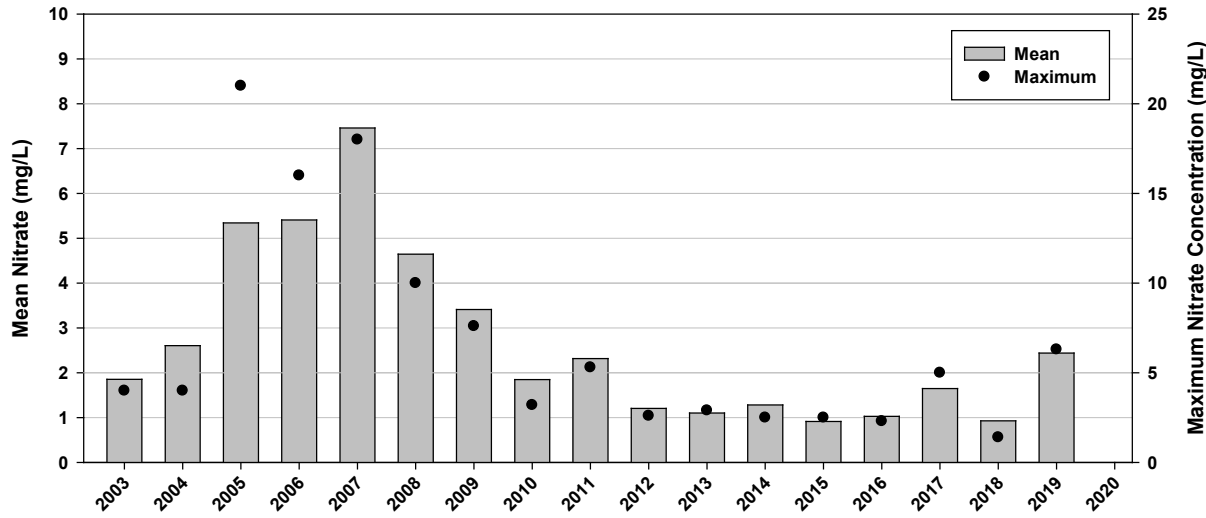


Rocky River at NC 902
B6000000

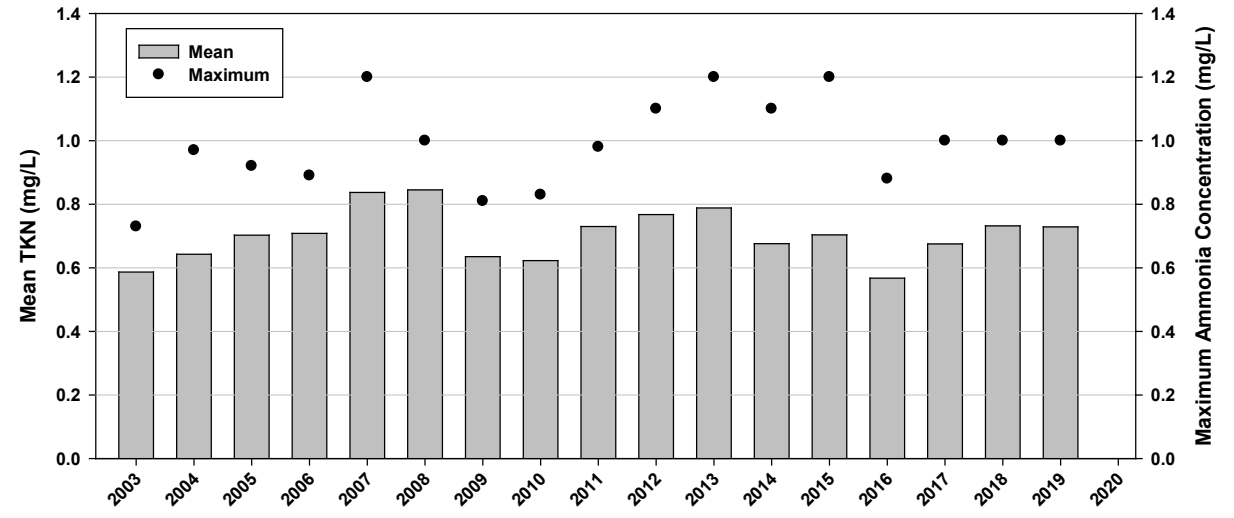


2020 data is not available at this time

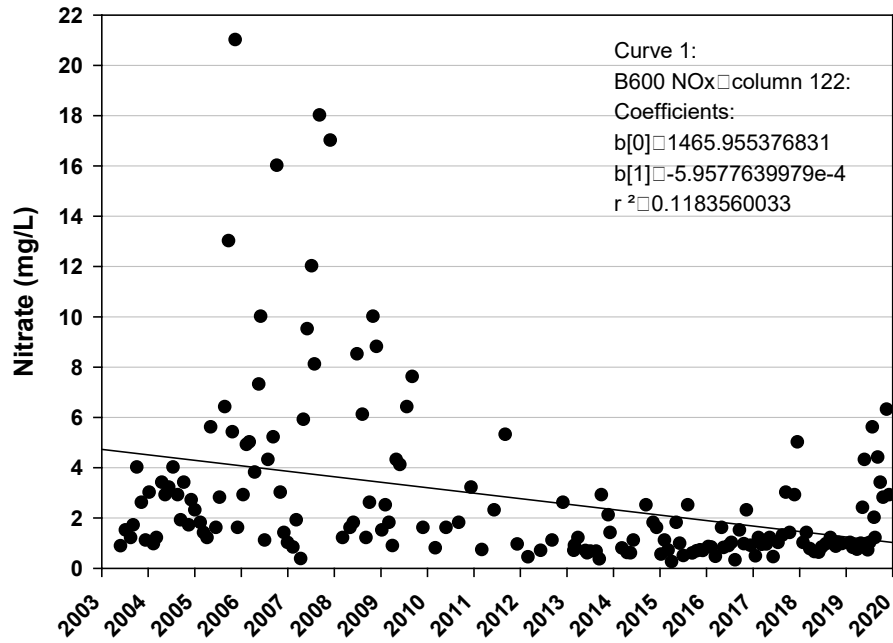
Rocky River at NC 902
B6000000



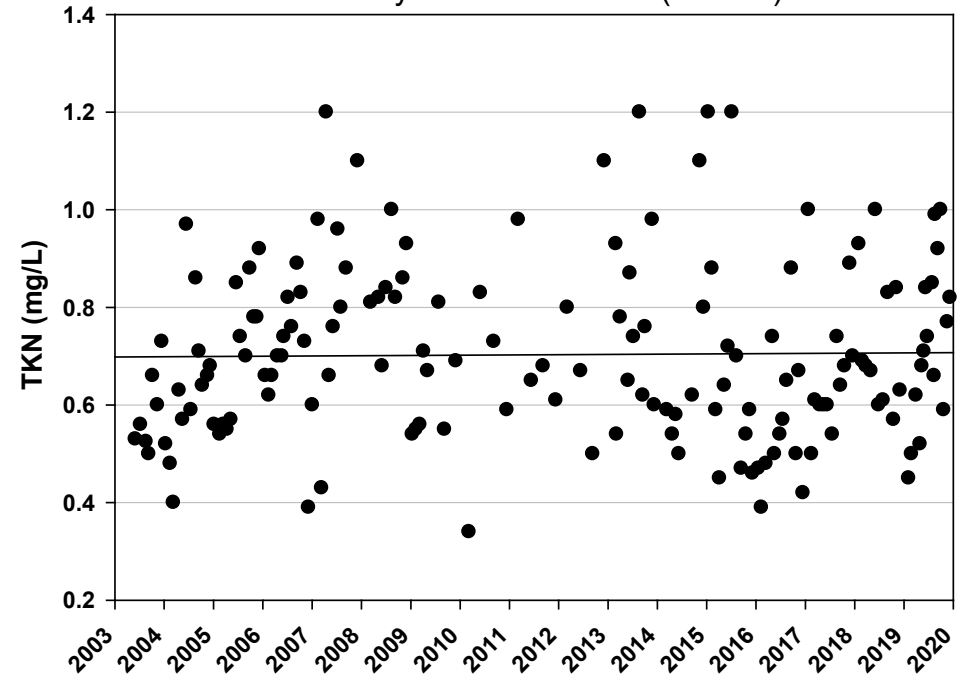
Rocky River at NC 902
B6000000



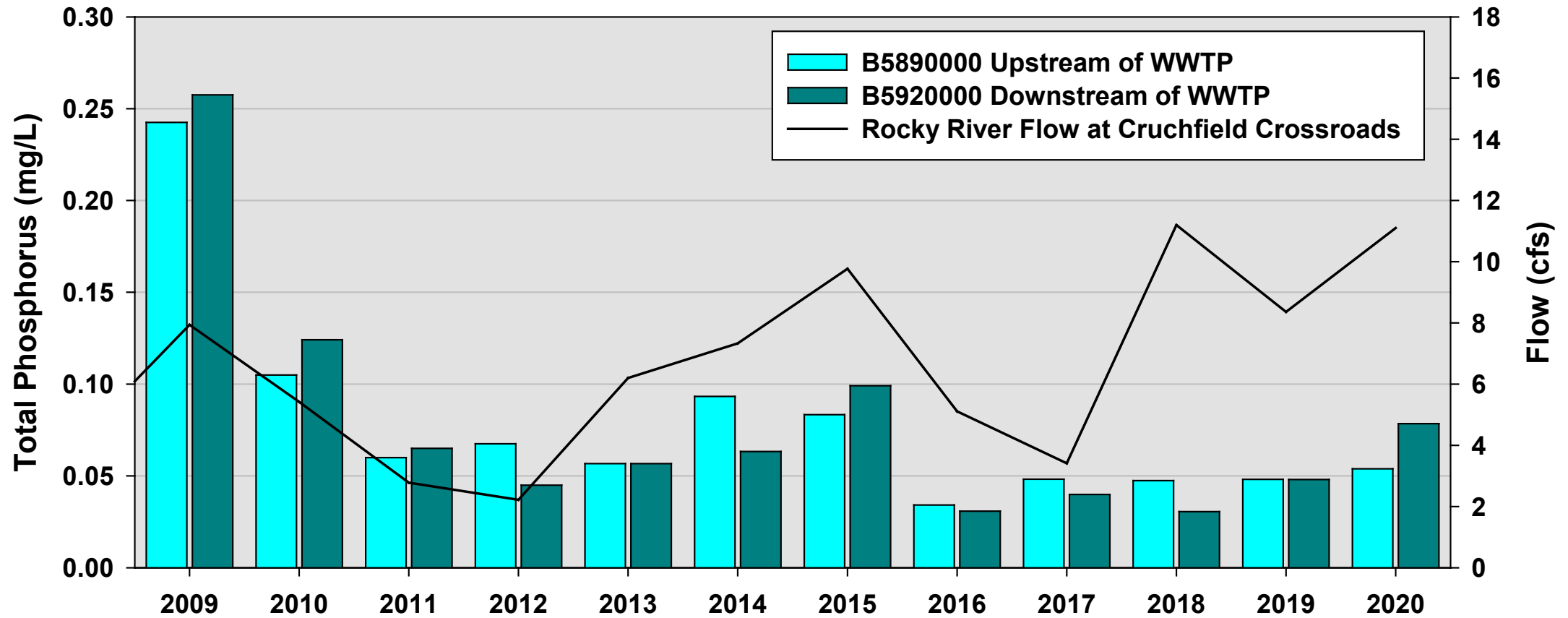
Rocky River B6000000 (NC 902)



Rocky River B6000000 (NC902)

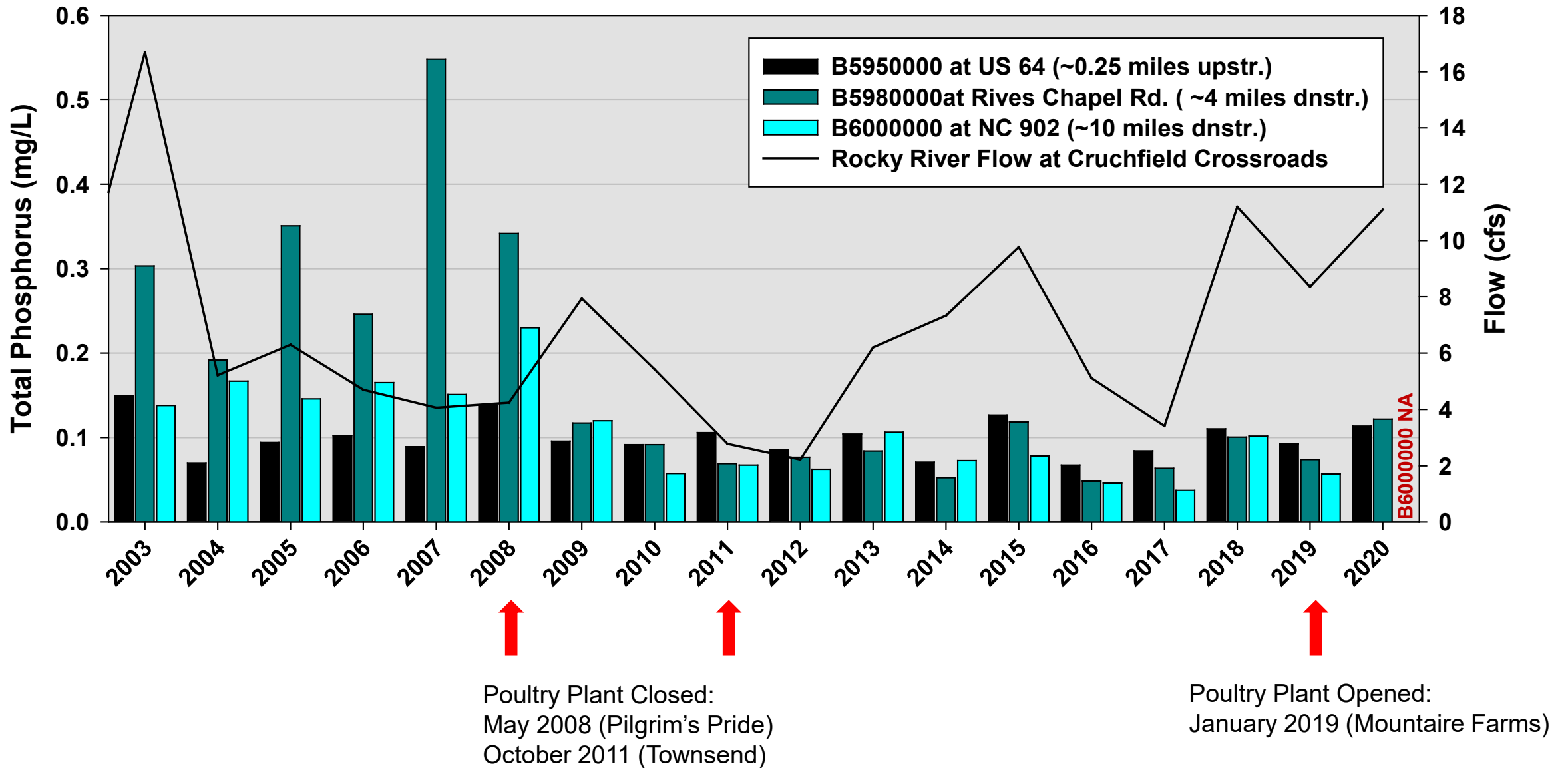


Loves Creek Yearly Mean Total Phosphorus Concentrations

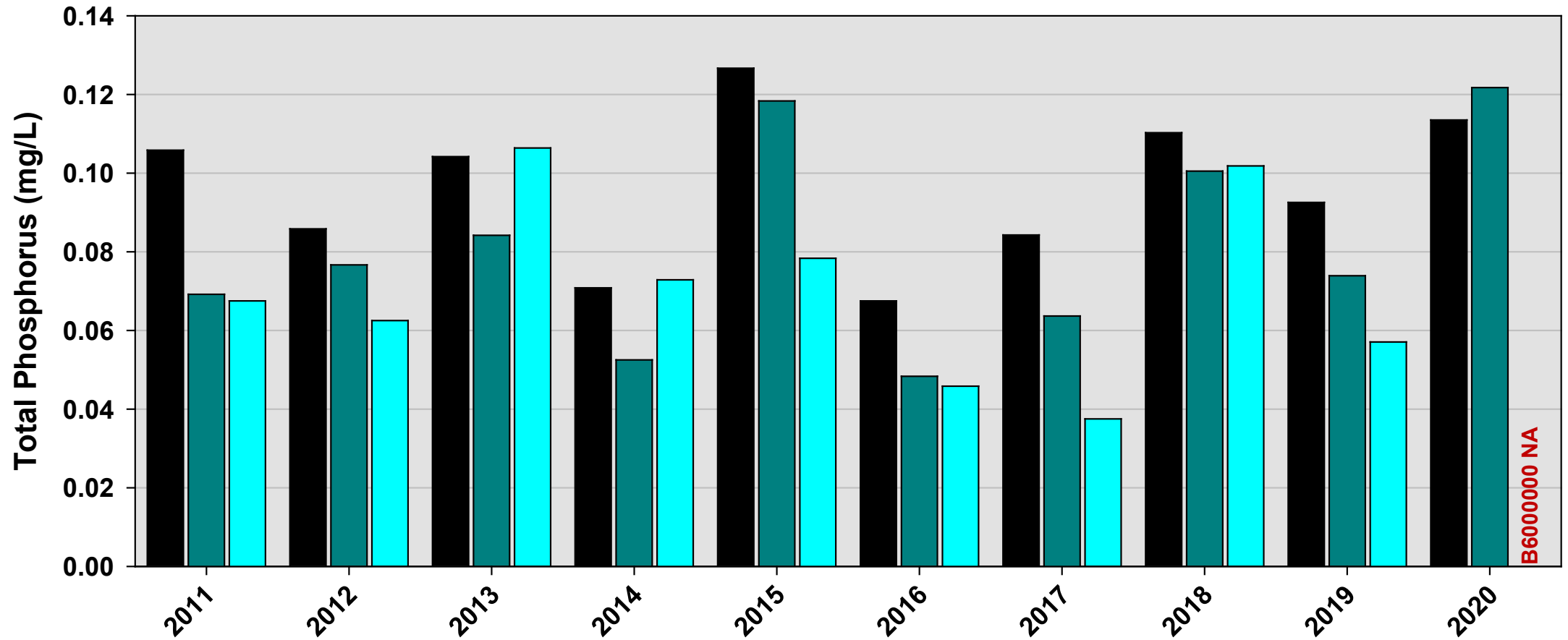


Rocky River

Yearly Mean Total Phosphorus Concentration



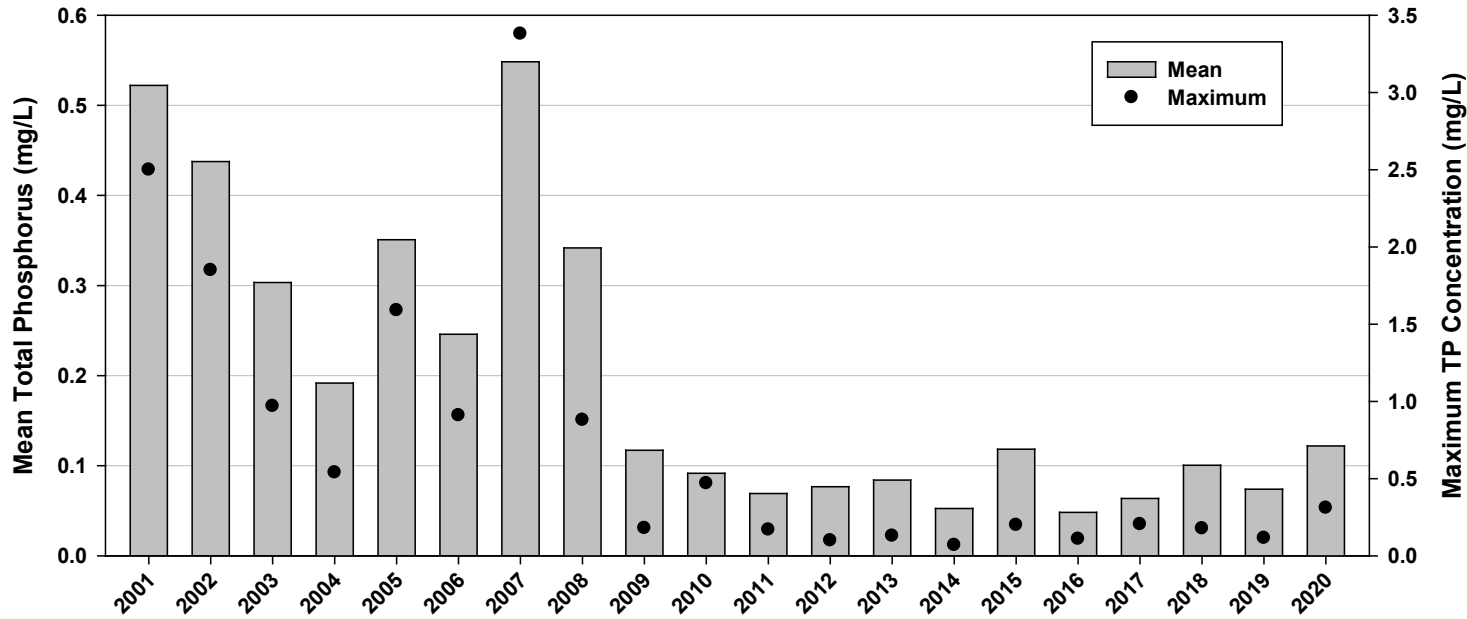
Rocky River Yearly Mean Total Phosphorus Concentrations



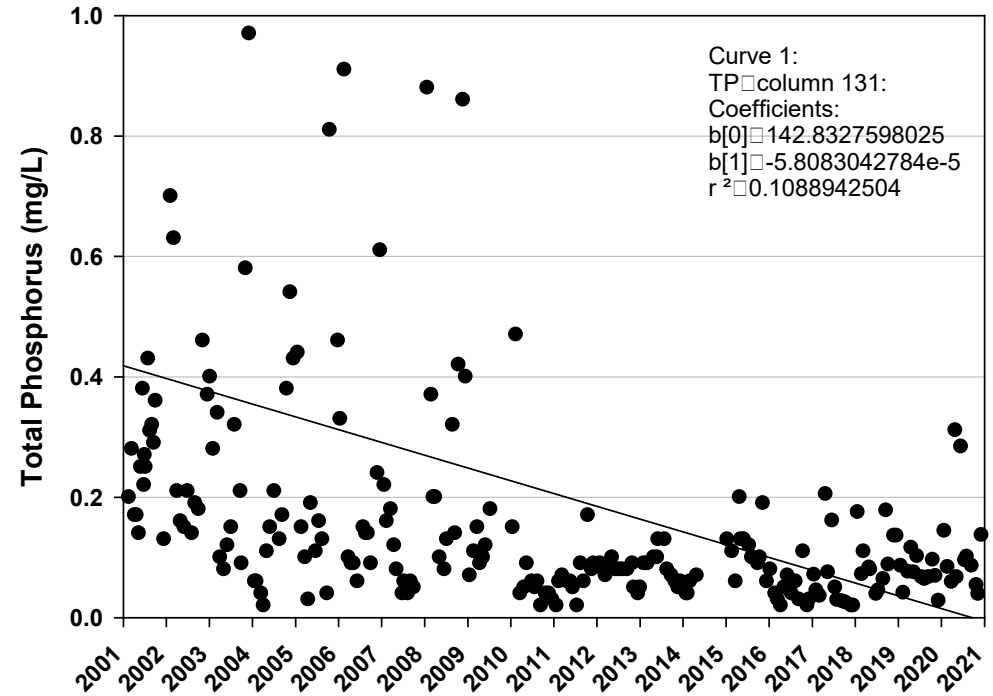
B5950000 at US 64 (~0.25 miles upstr.)
 B5980000 at Rives Chapel Rd. (~4 miles dnstr.)
 B6000000 at NC 902 (~10 miles dnstr.)



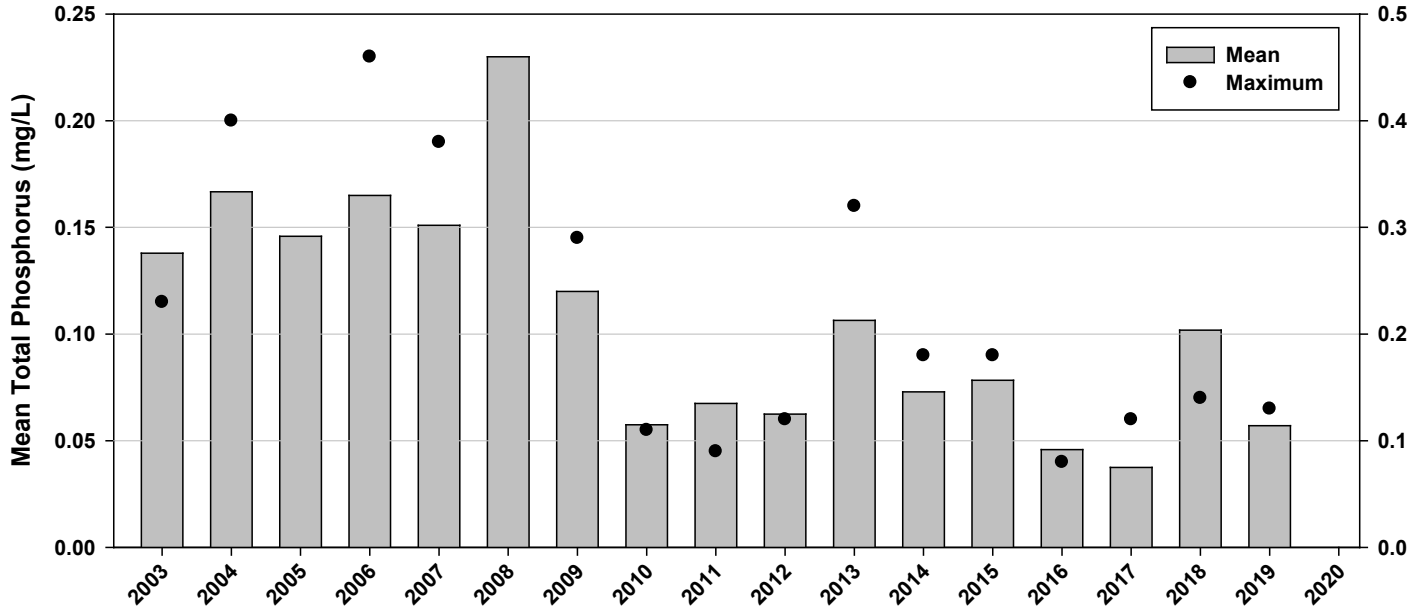
Rocky River at Rives Chapel
B5980000



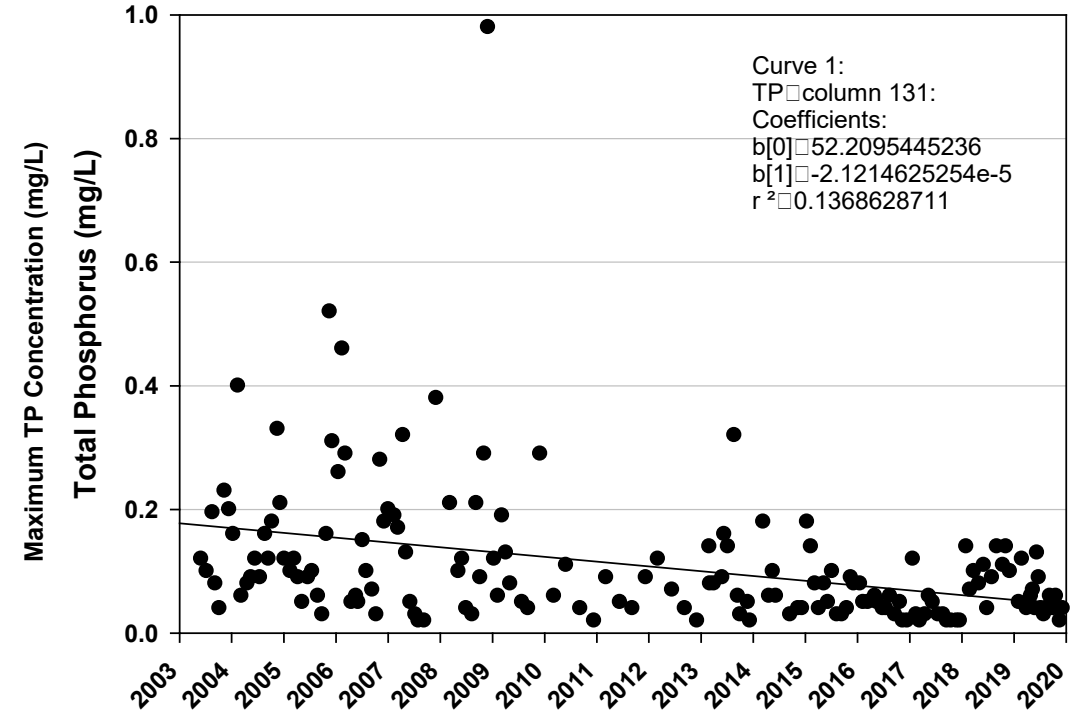
Rocky River at B5980000 (Rives Ch Rd.)



Rocky River at NC 902
B6000000



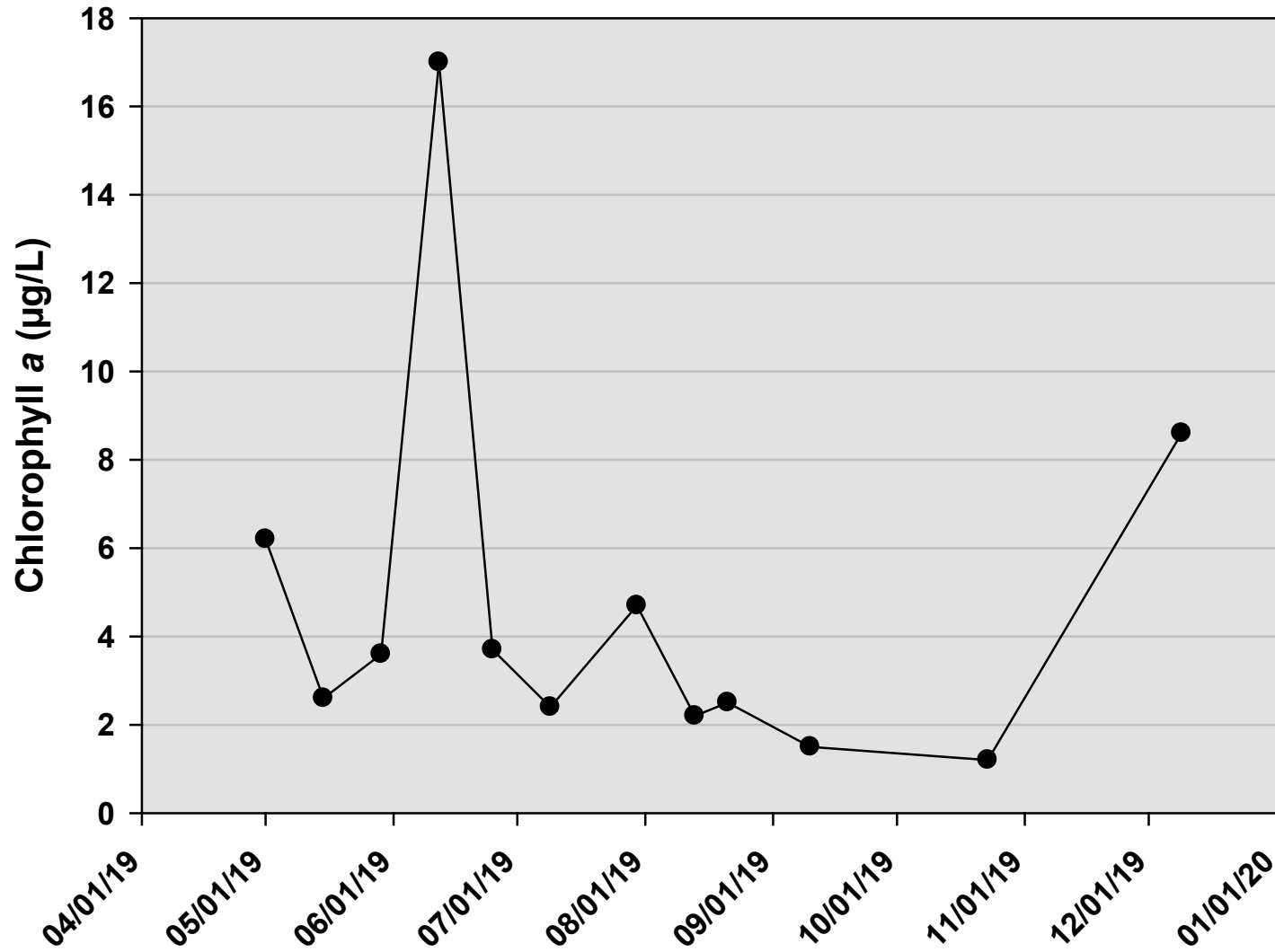
Rocky River at B6000000 (NC 902)



2020 data is not available at this time



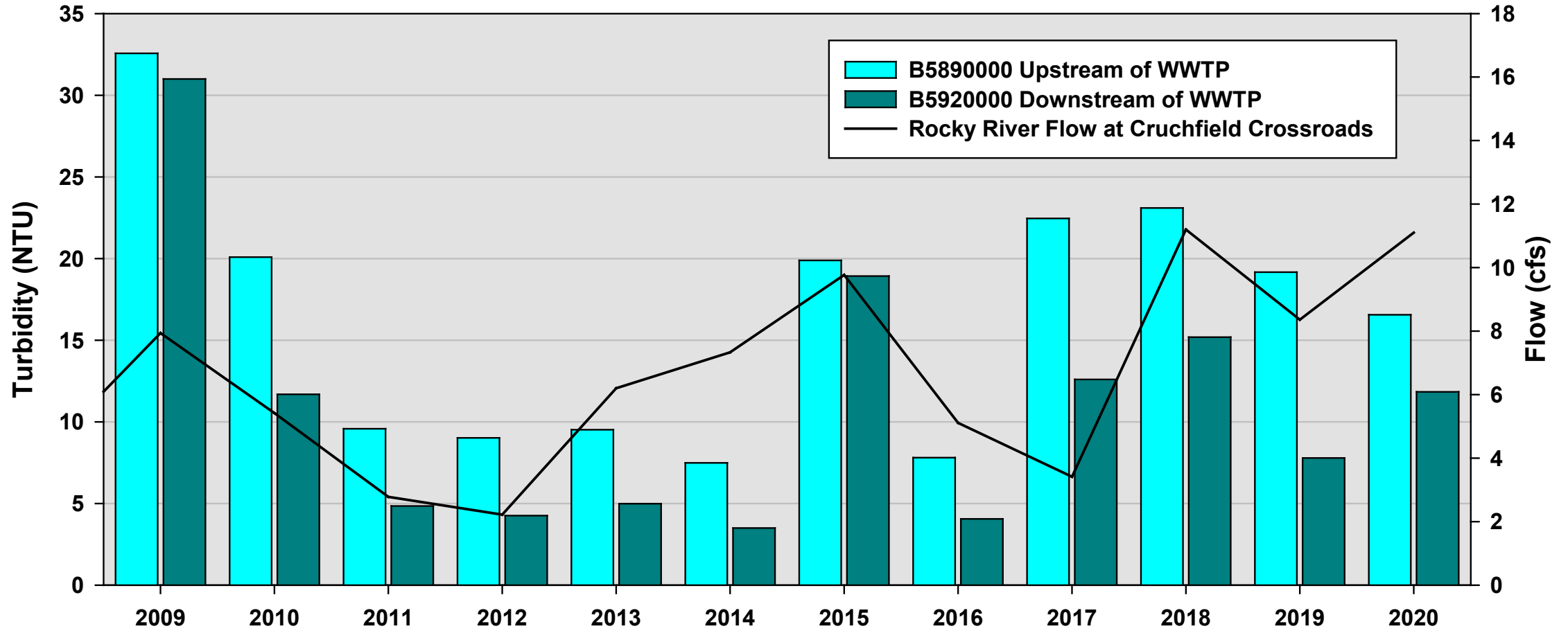
Rocky River at B6000000 (NC 902)



Class C Chlorophyll a Standard = 40 µg/L



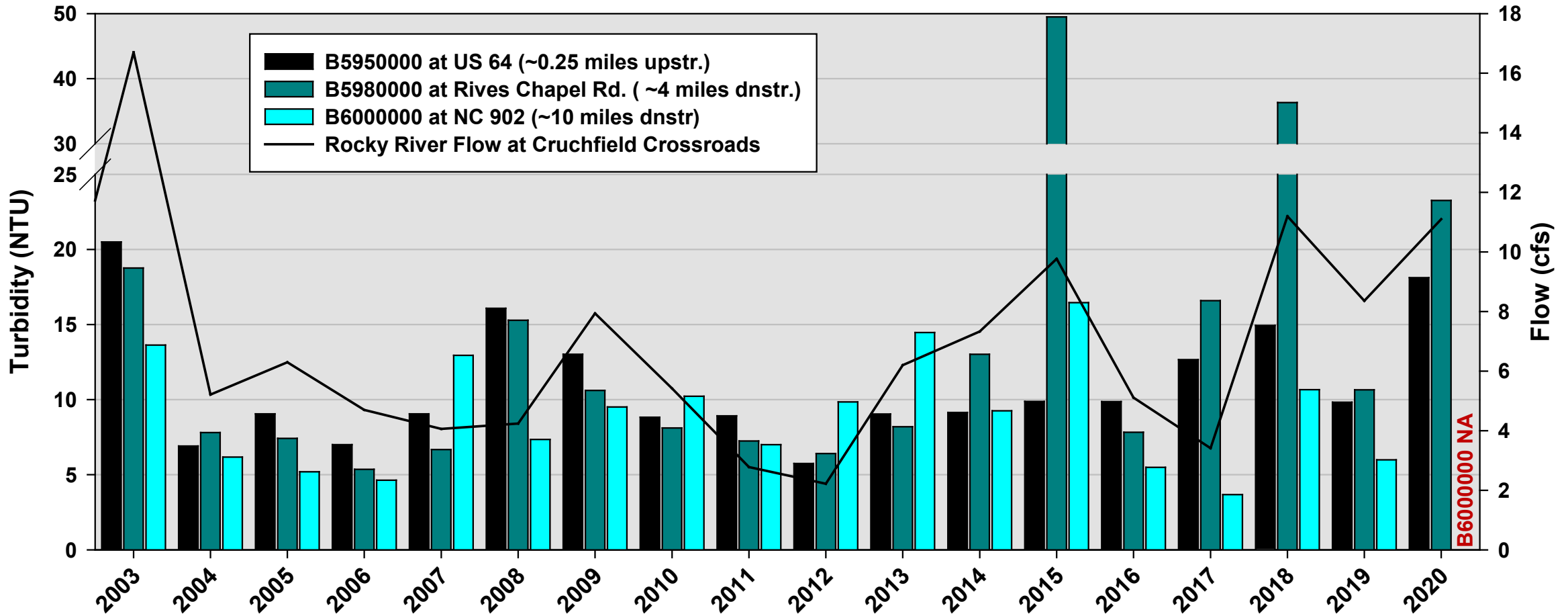
Loves Creek Yearly Mean Turbidity Concentrations



Class C Turbidity Standard = 50 NTUs



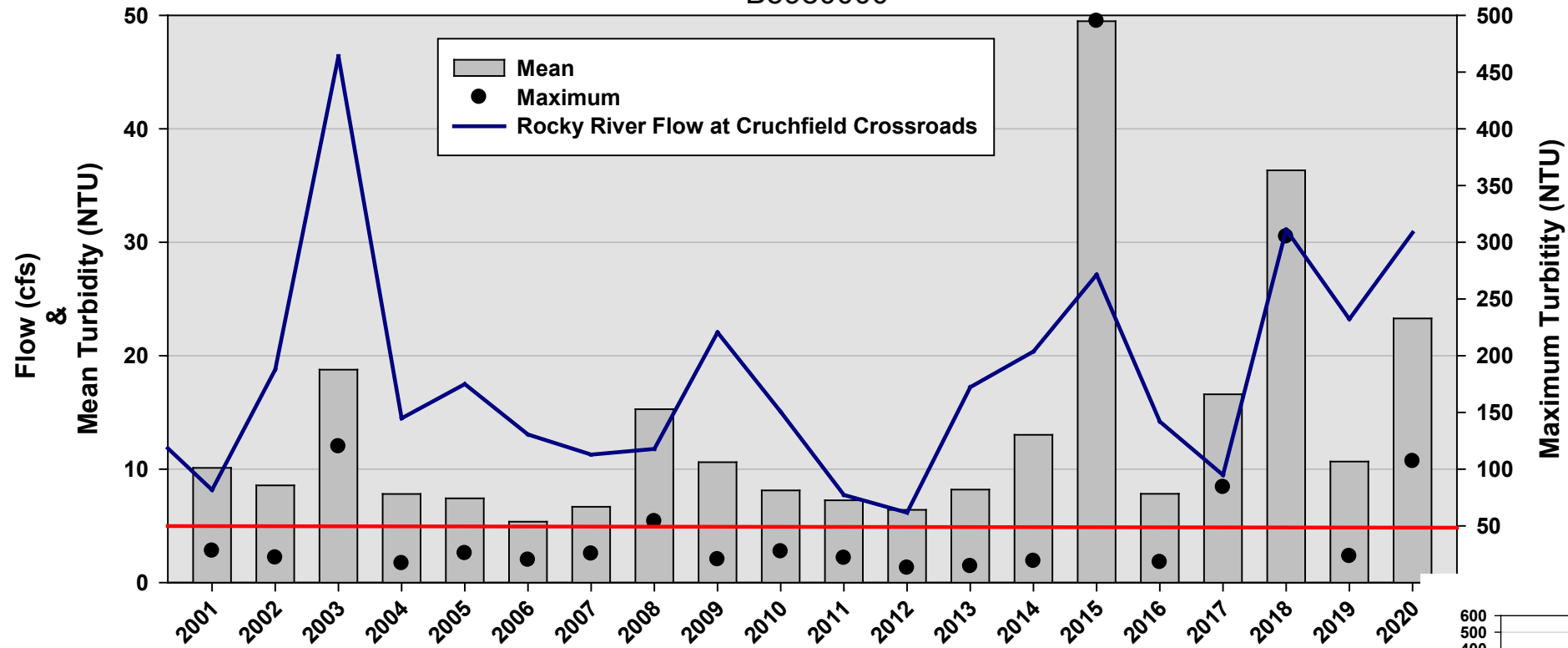
Rocky River Yearly Mean Turbidity Concentration



Class C Turbidity Standard = 50 NTUs

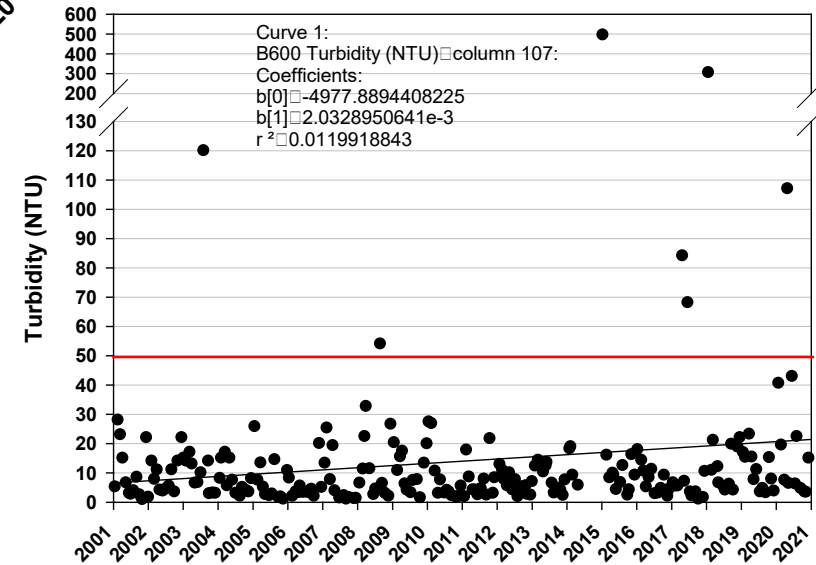


Rocky River at Rives Chapel Rd. B5980000

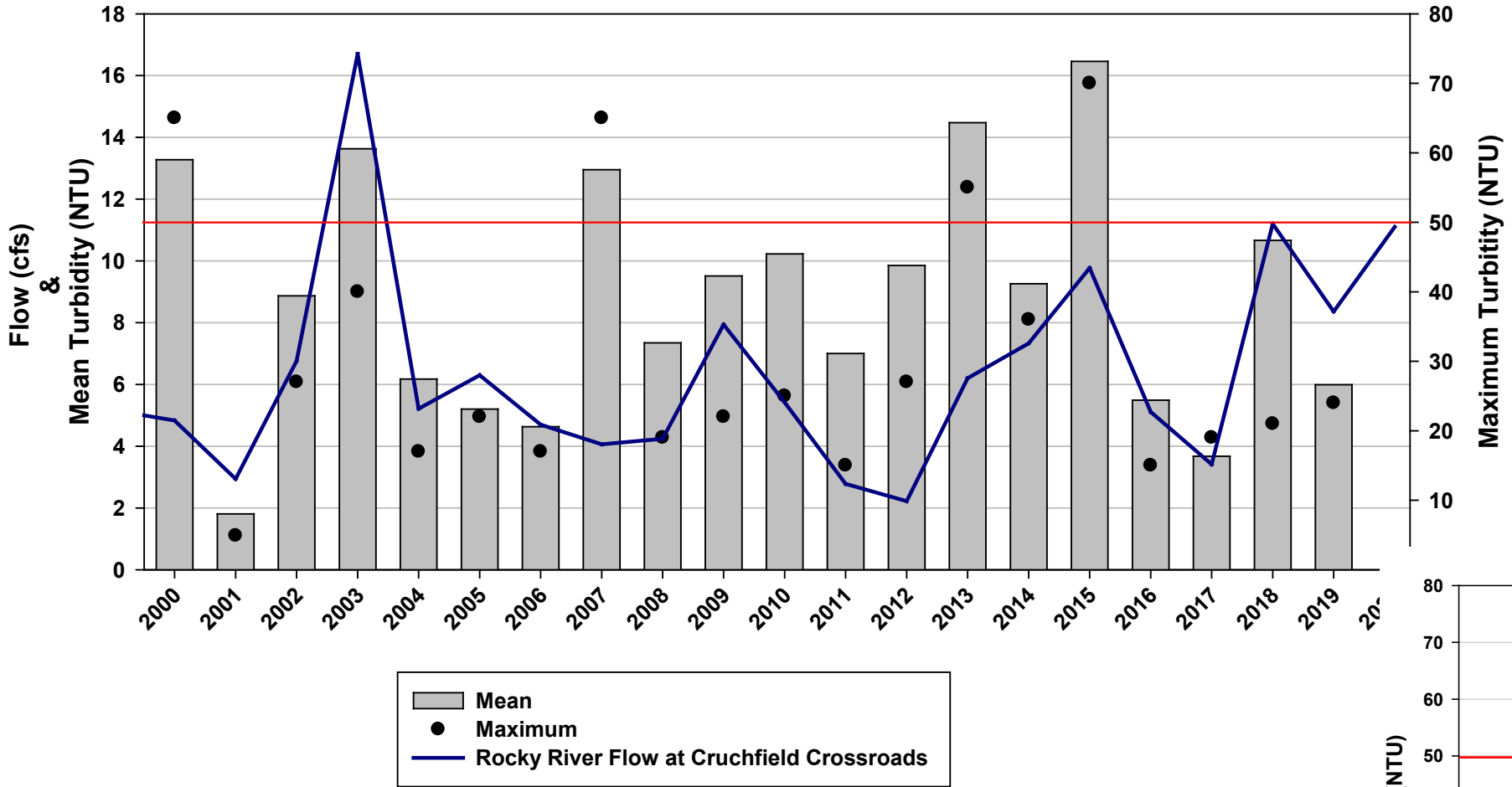


Class C Turbidity Standard = 50 NTUs

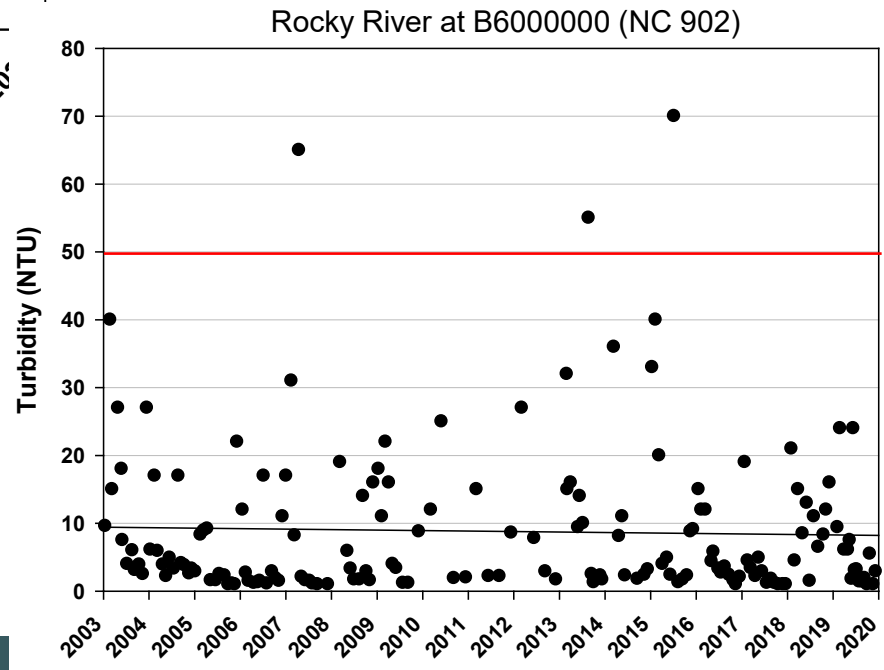
Rocky River at B5980000 (Rives Ch Rd.)



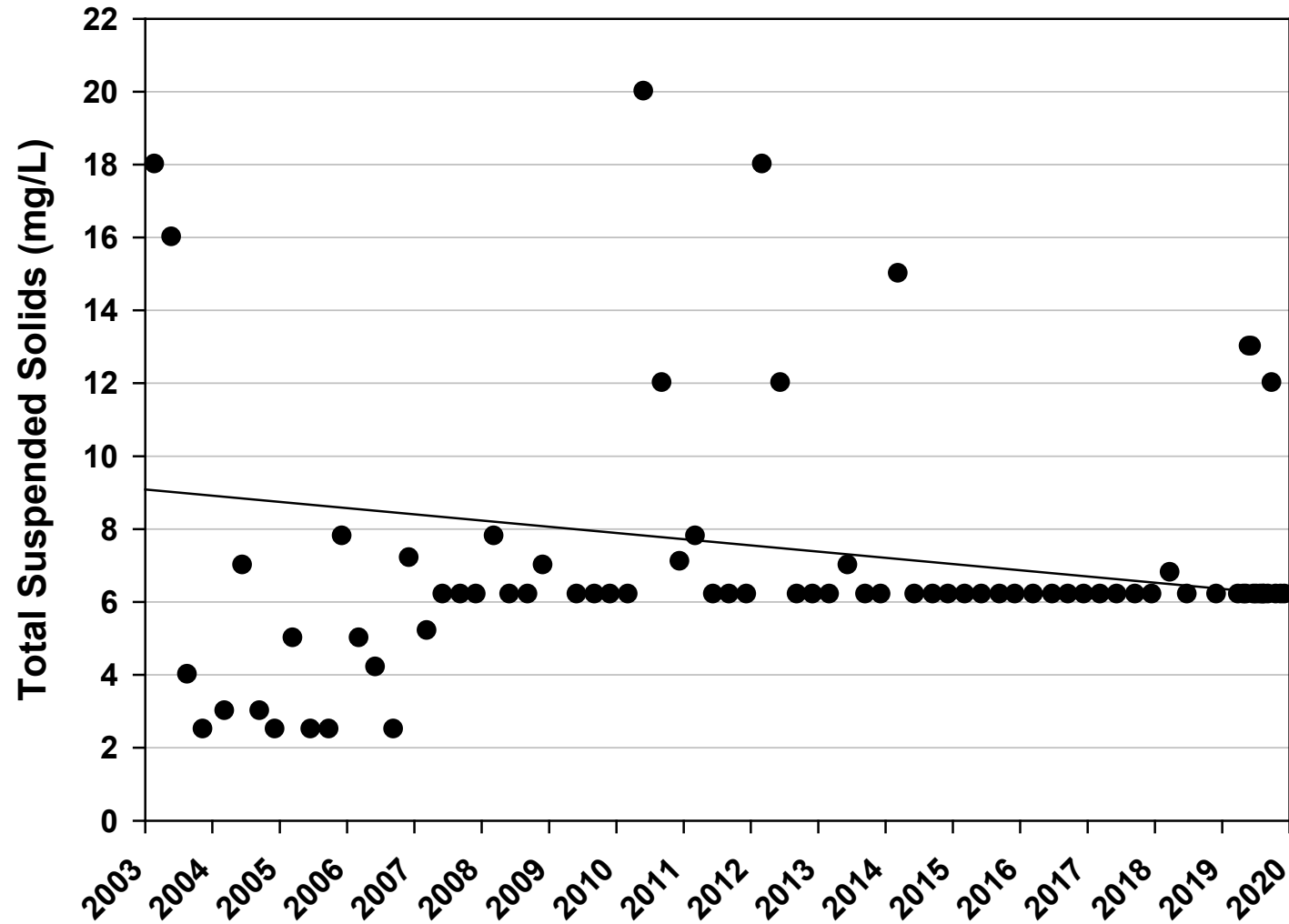
Rocky River at NC 902 B6000000



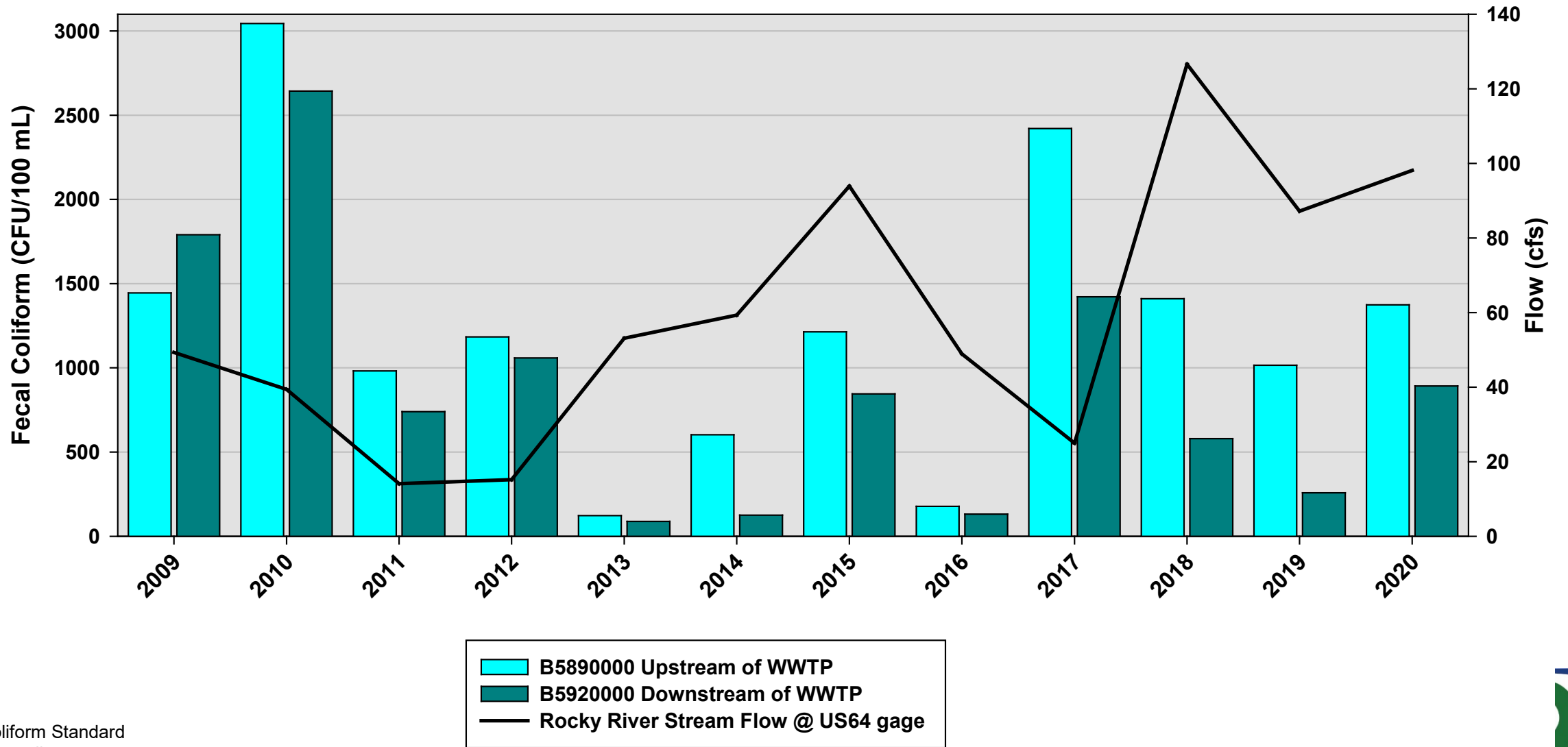
Class C Turbidity Standard = 50 NTUs



Rocky River at B6000000 (NC 902)



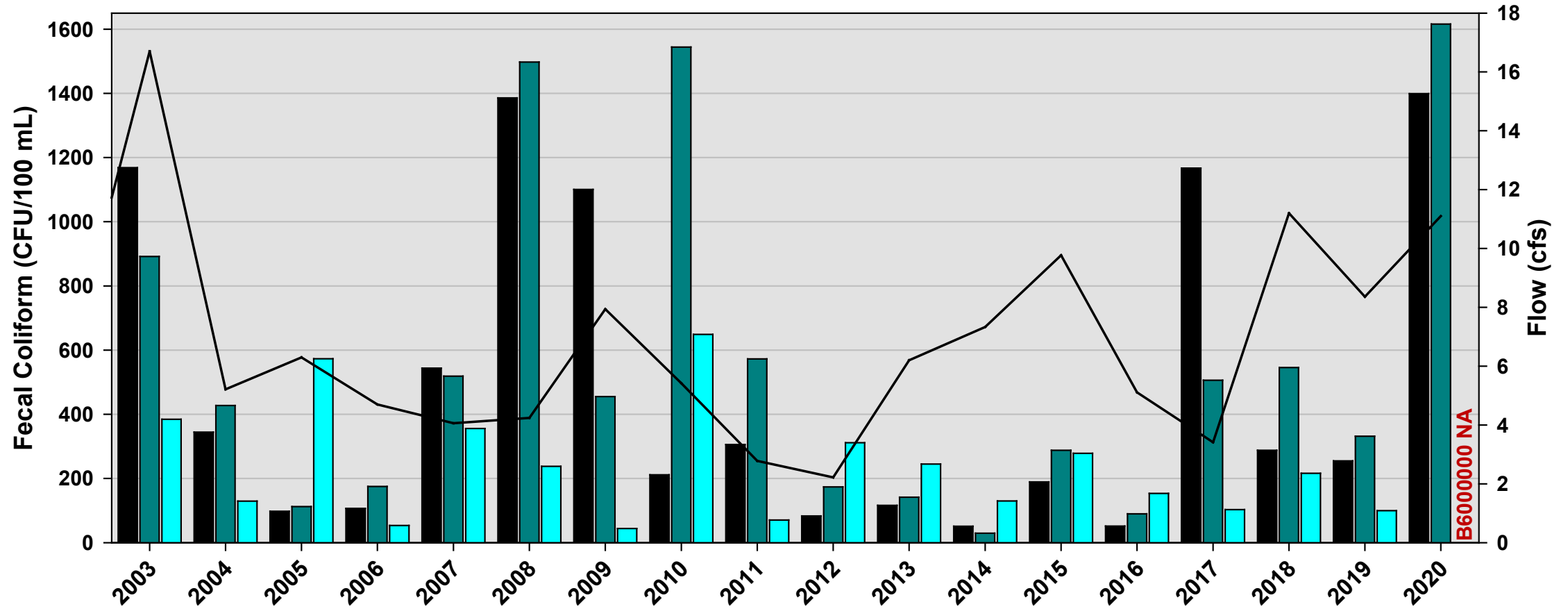
Loves Creek Yearly Mean Fecal Coliform Concentrations



Fecal Coliform Standard
5-in-30 sampling
No more than 20% >400 CFU/100 mL or
No more than a Geomean of 200 CFU/100 mL



Rocky River Yearly Mean Fecal Coliform Concentrations

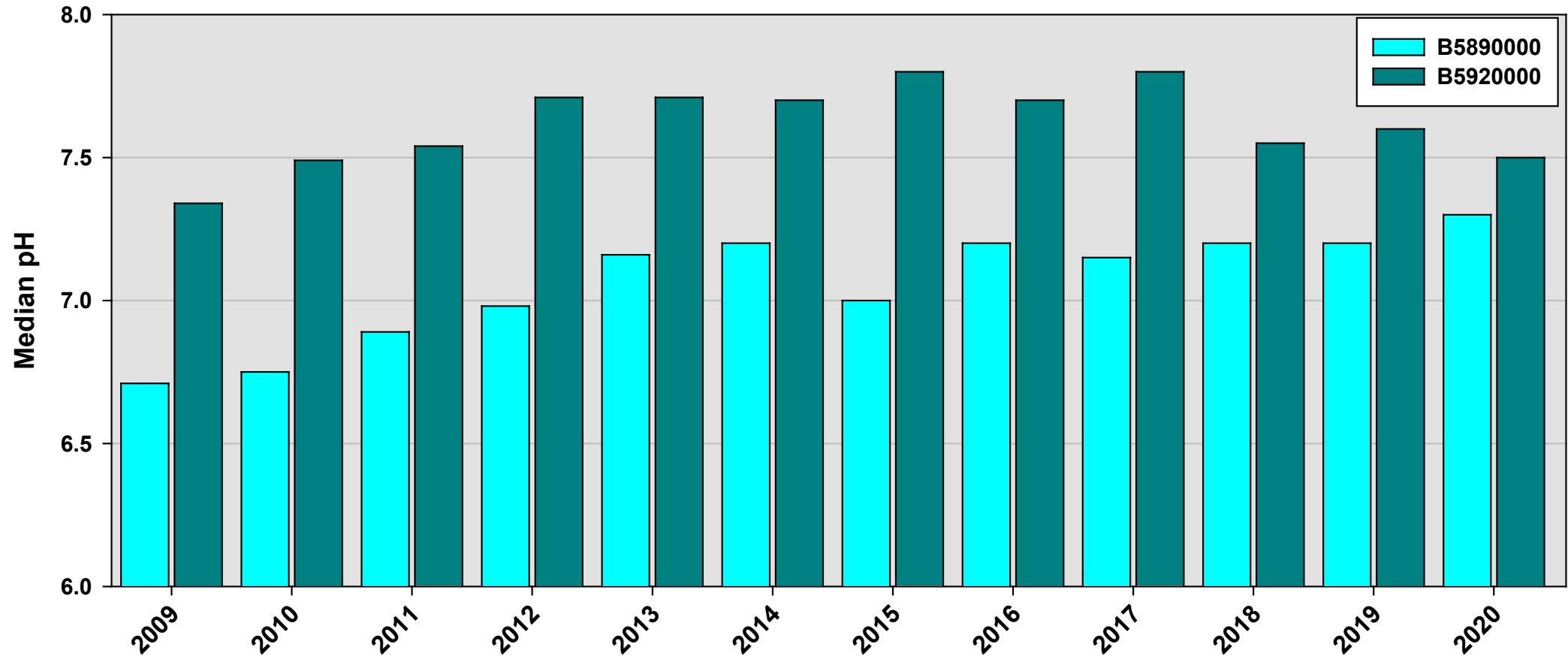


B5950000 at US 64 (~0.25 miles upstr.)
 B5980000 at Rives Chapel Rd. (~4 miles dnstr.)
 B6000000 at NC 902 (~10 miles dnstr.)
 Rocky River Flow at Cruchfield Crossroads

Fecal Coliform Standard
 5-in-30 sampling
 No more than 20% >400 CFU/100 mL or
 No more than a Geomean of 200 CFU/100 mL



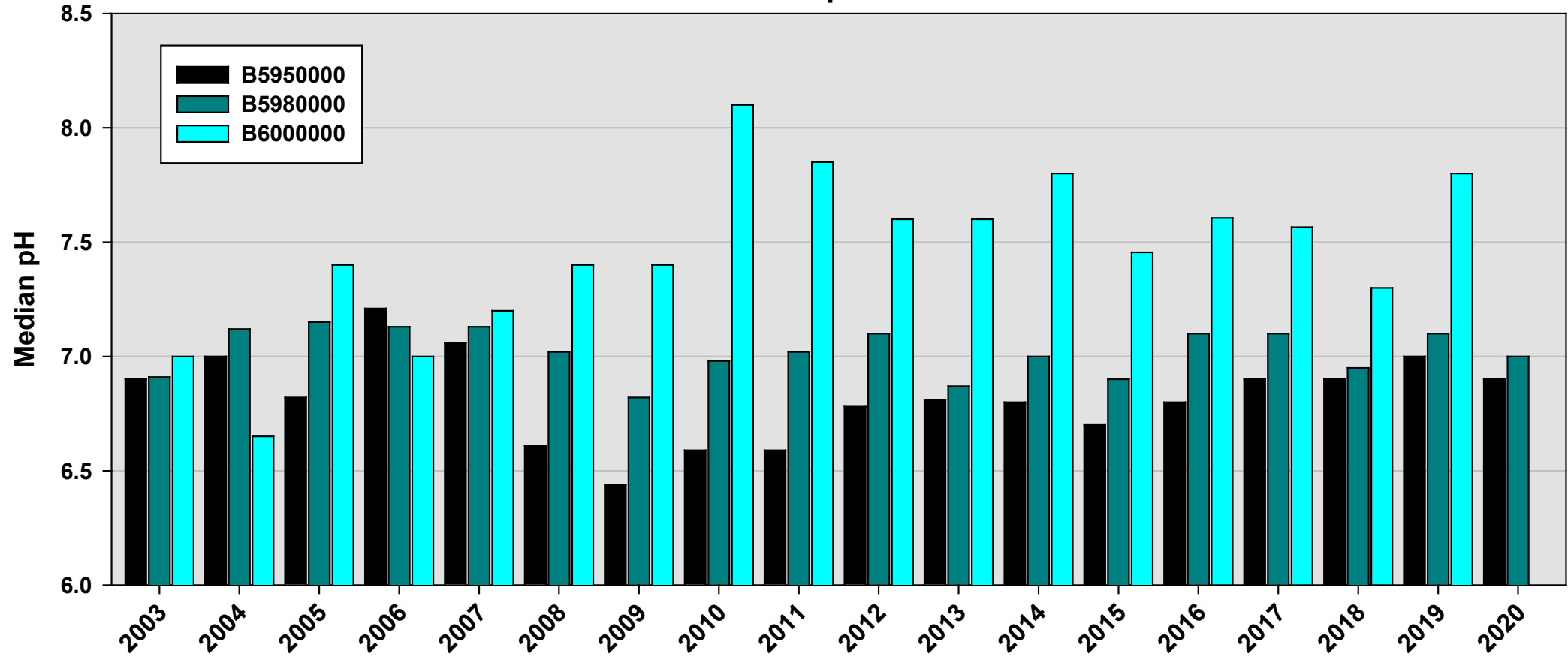
Loves Creek Median pH Levels



Class C pH Standard = 6-9



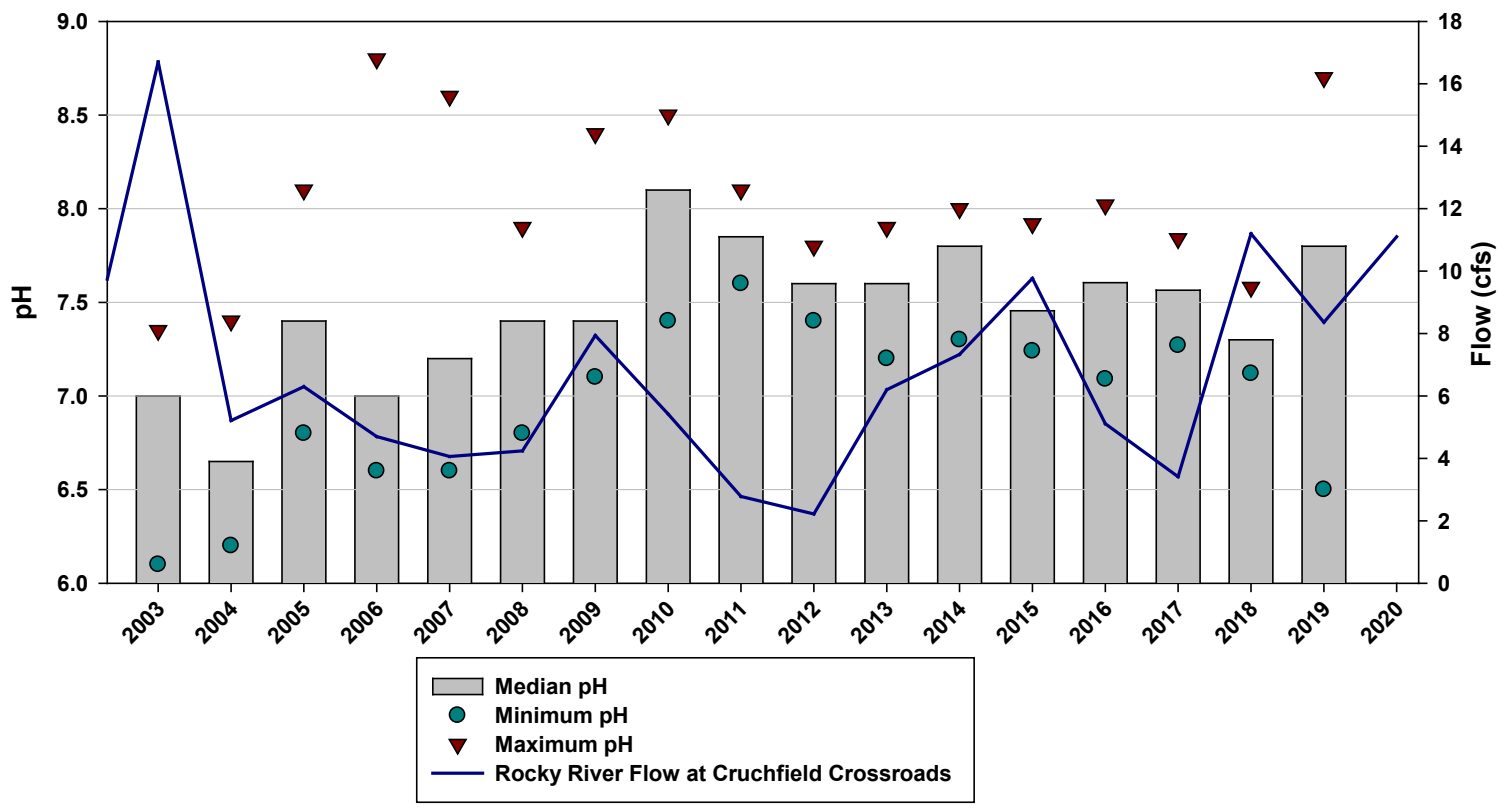
Rocky River Median pH Levels



Class C pH Standard = 6-9



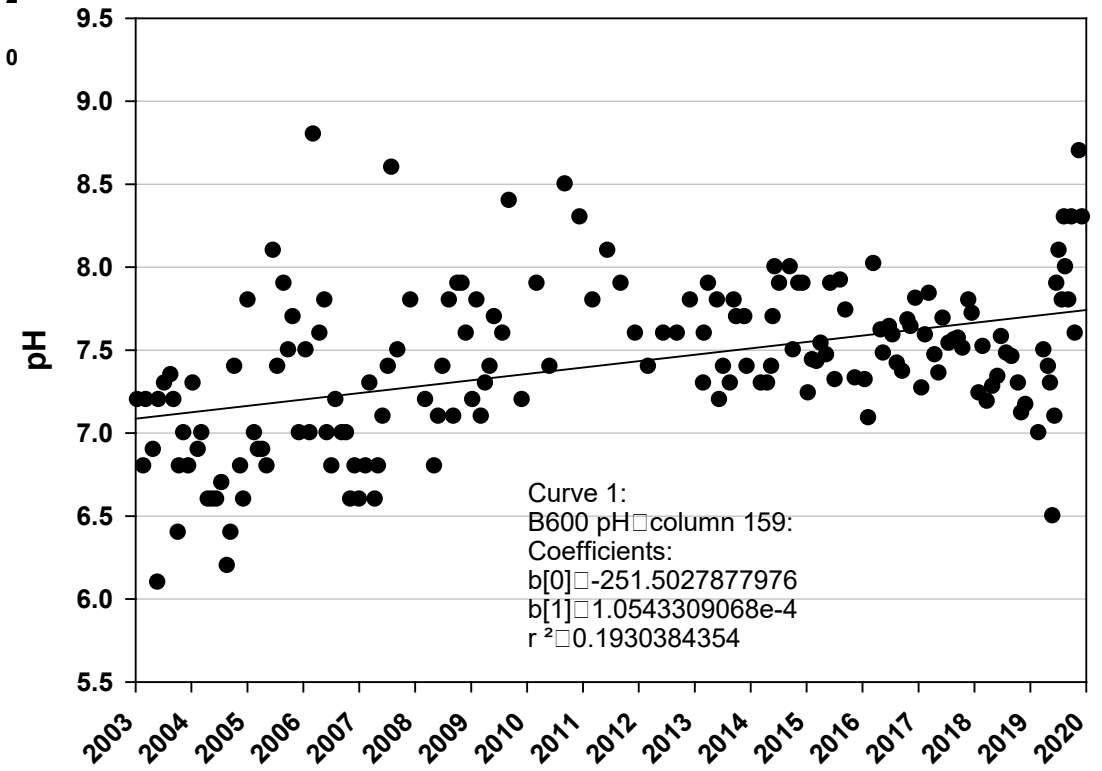
Rocky River at NC 902
B6000000



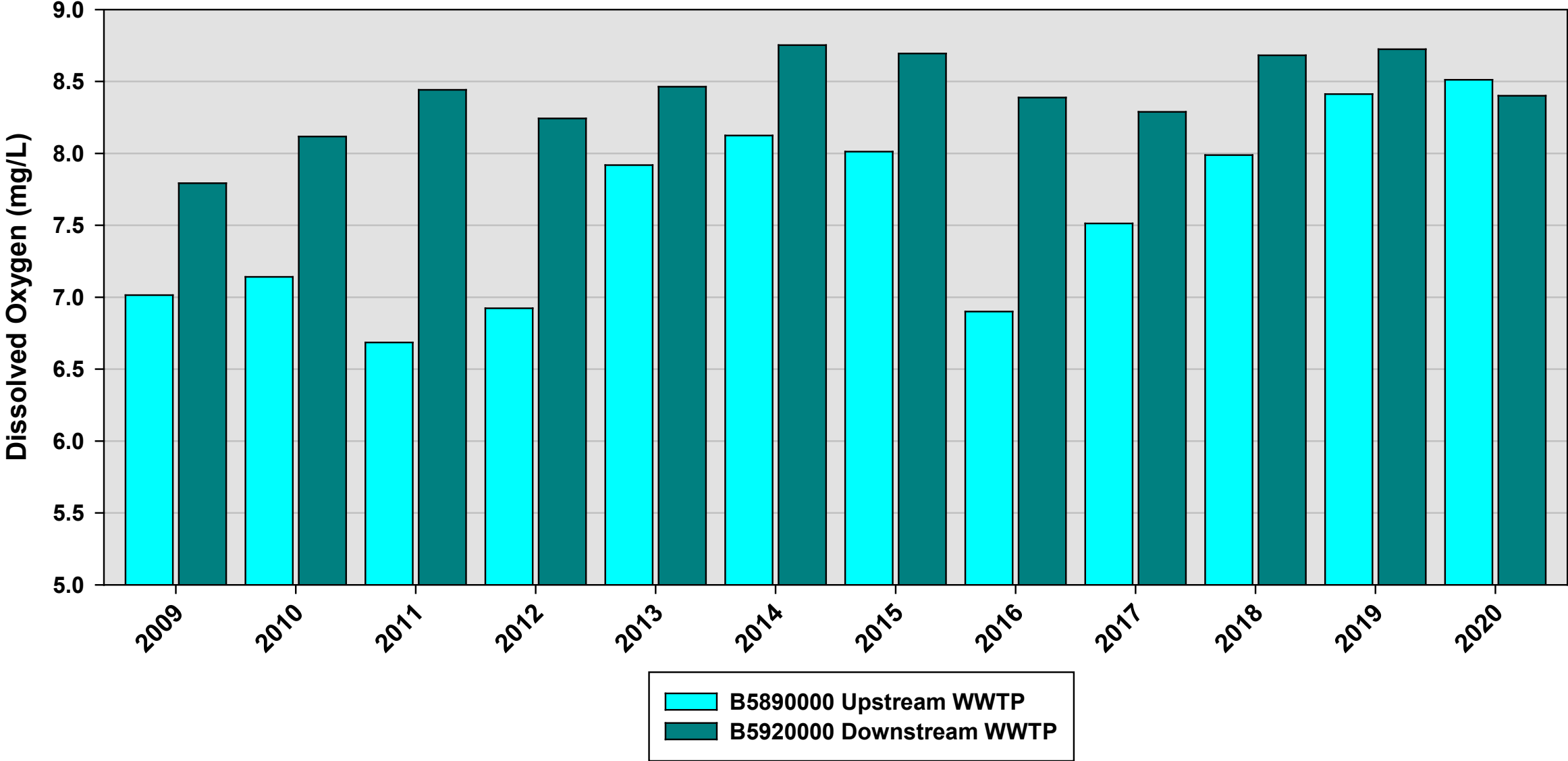
Median pH
 Minimum pH
 Maximum pH
 Rocky River Flow at Cruchfield Crossroads

Class C pH Standard = 6-9

Rocky River at NC 902
B6000000



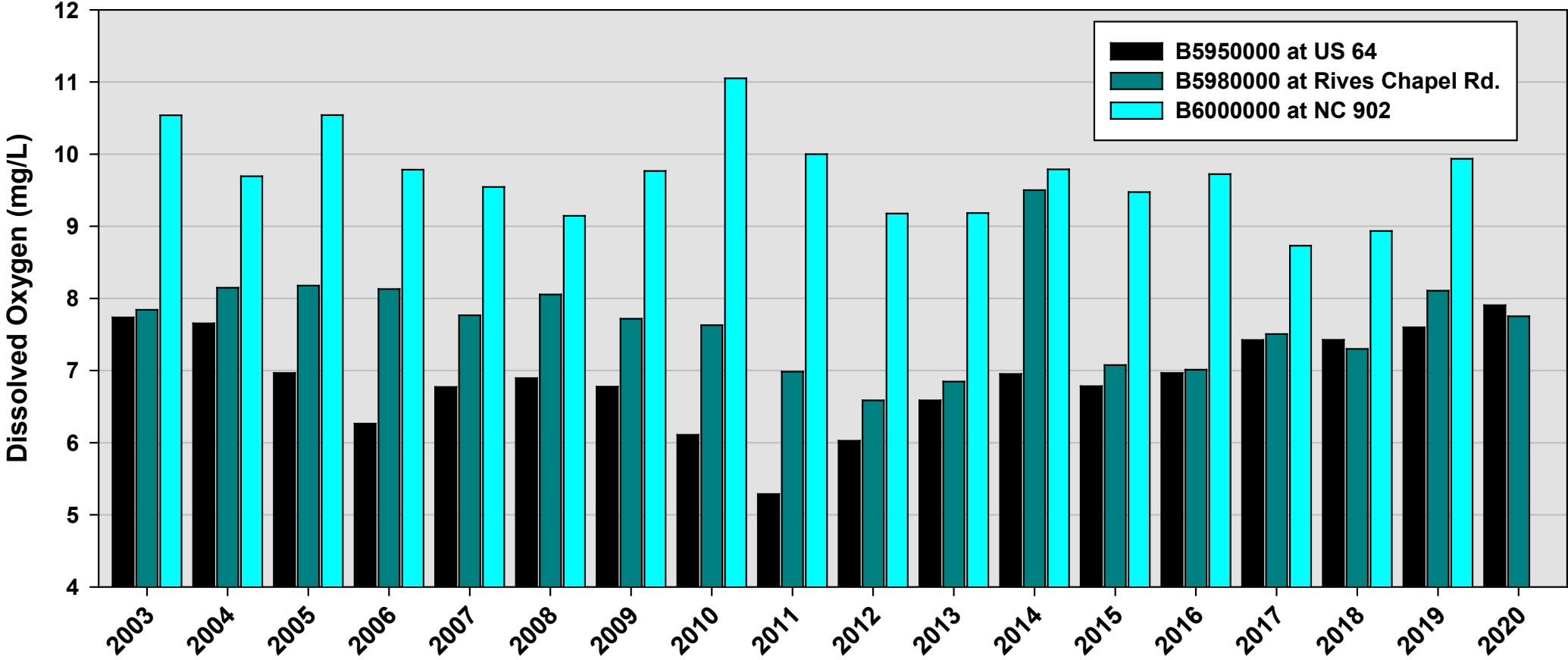
Loves Creek Yearly Mean Dissolved Oxygen Concentrations



Class C DO Standard – instantaneous value of not less than 4mg/L



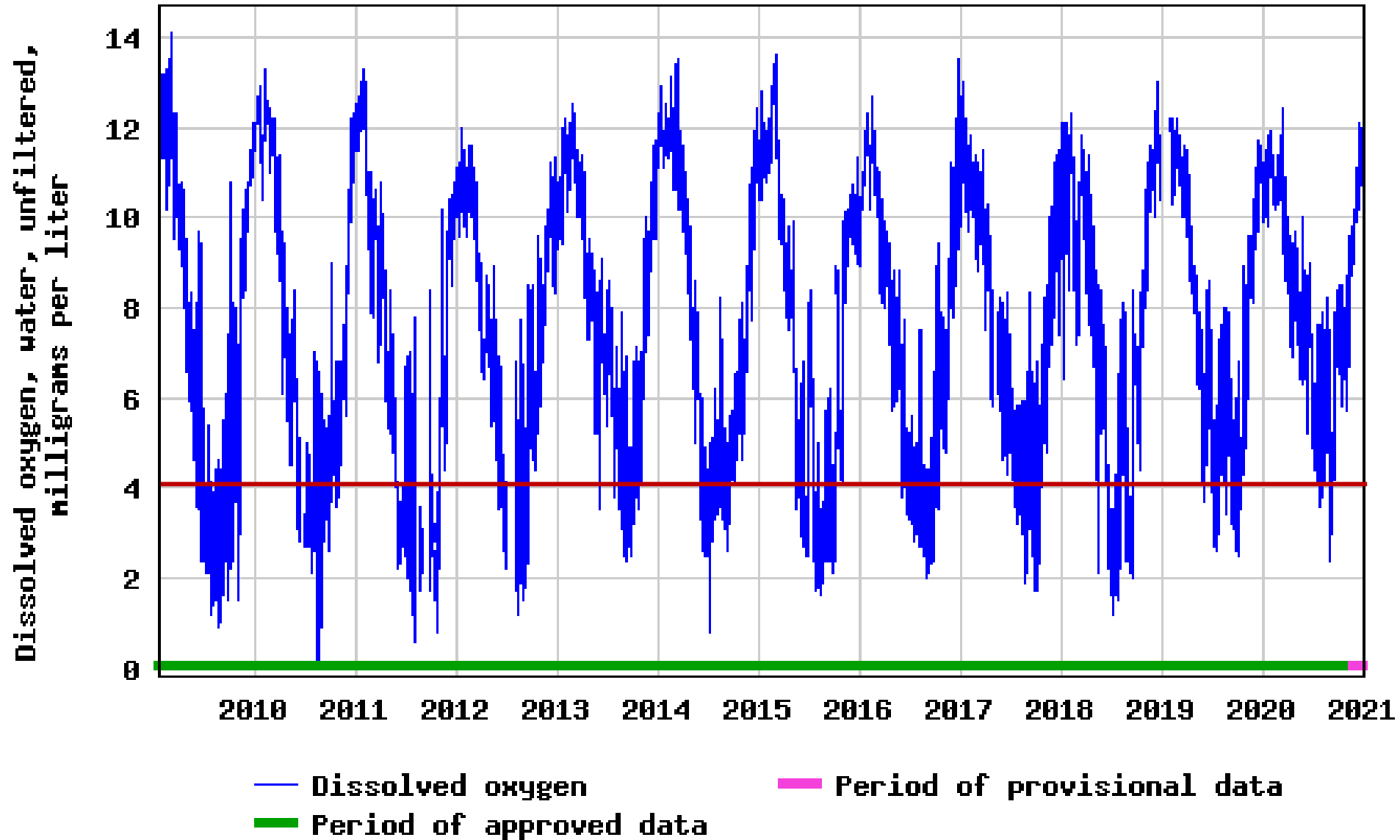
Rocky River Yearly Mean Dissolved Oxygen Concentrations



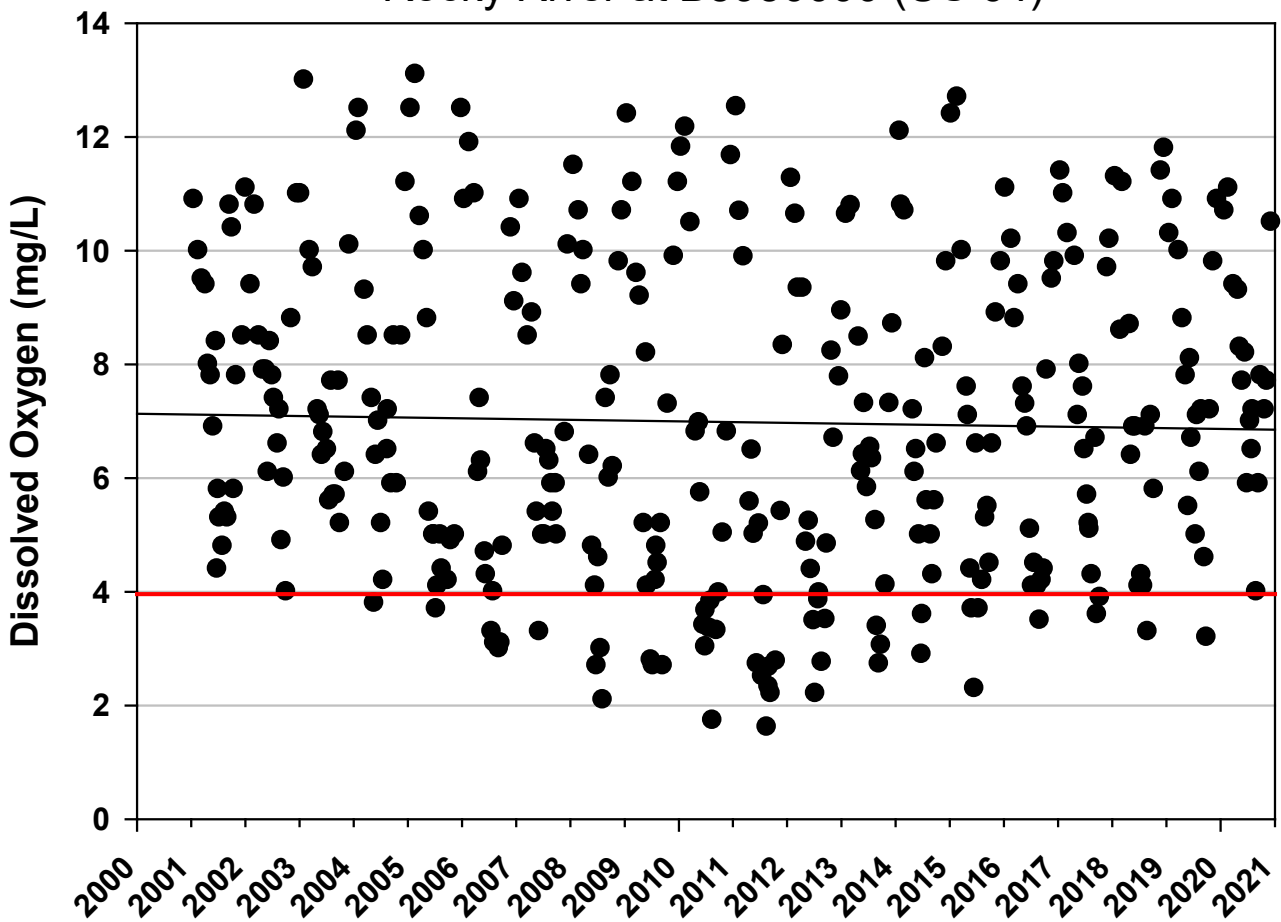
Class C DO Standard – instantaneous value of not less than 4mg/L



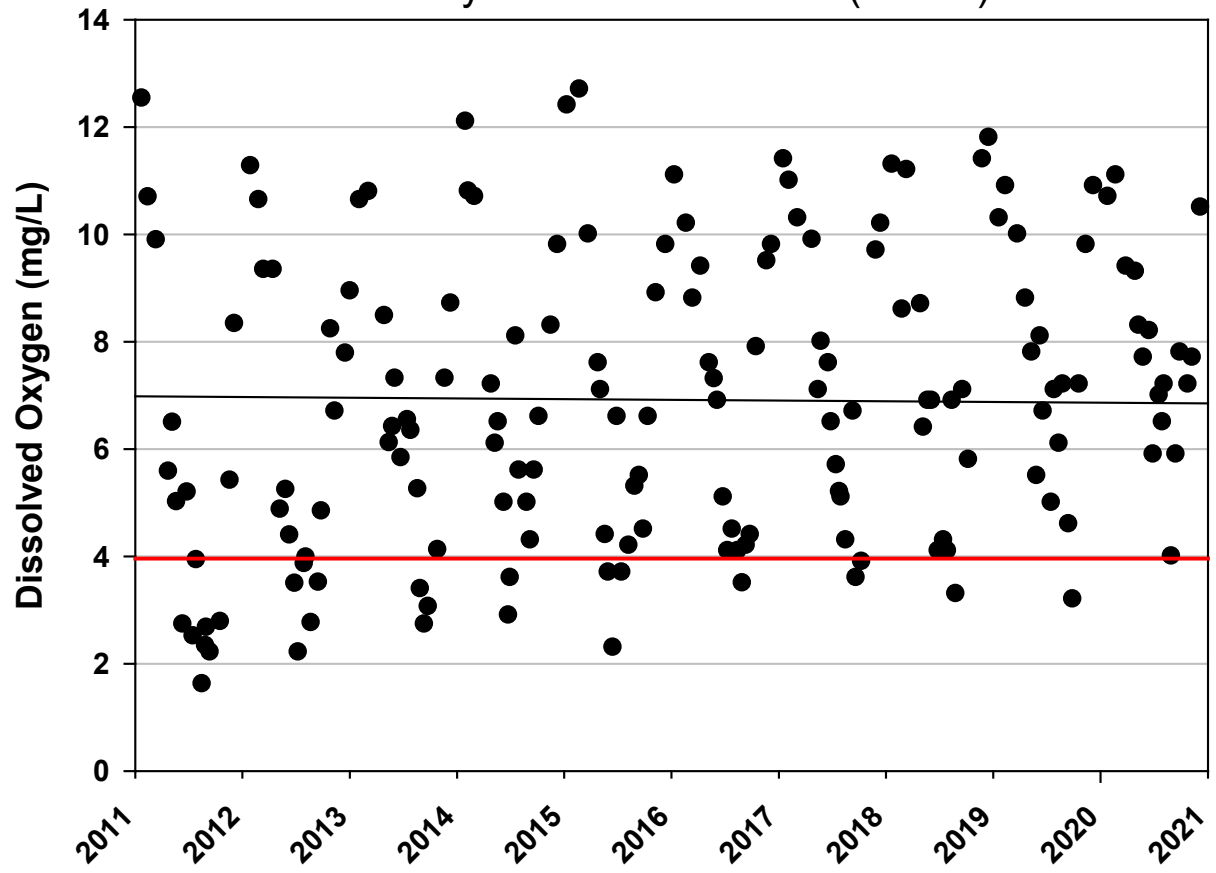
USGS 02101726 ROCKY R AT US 64 NEAR SILER CITY, NC



Rocky River at B5950000 (US 64)



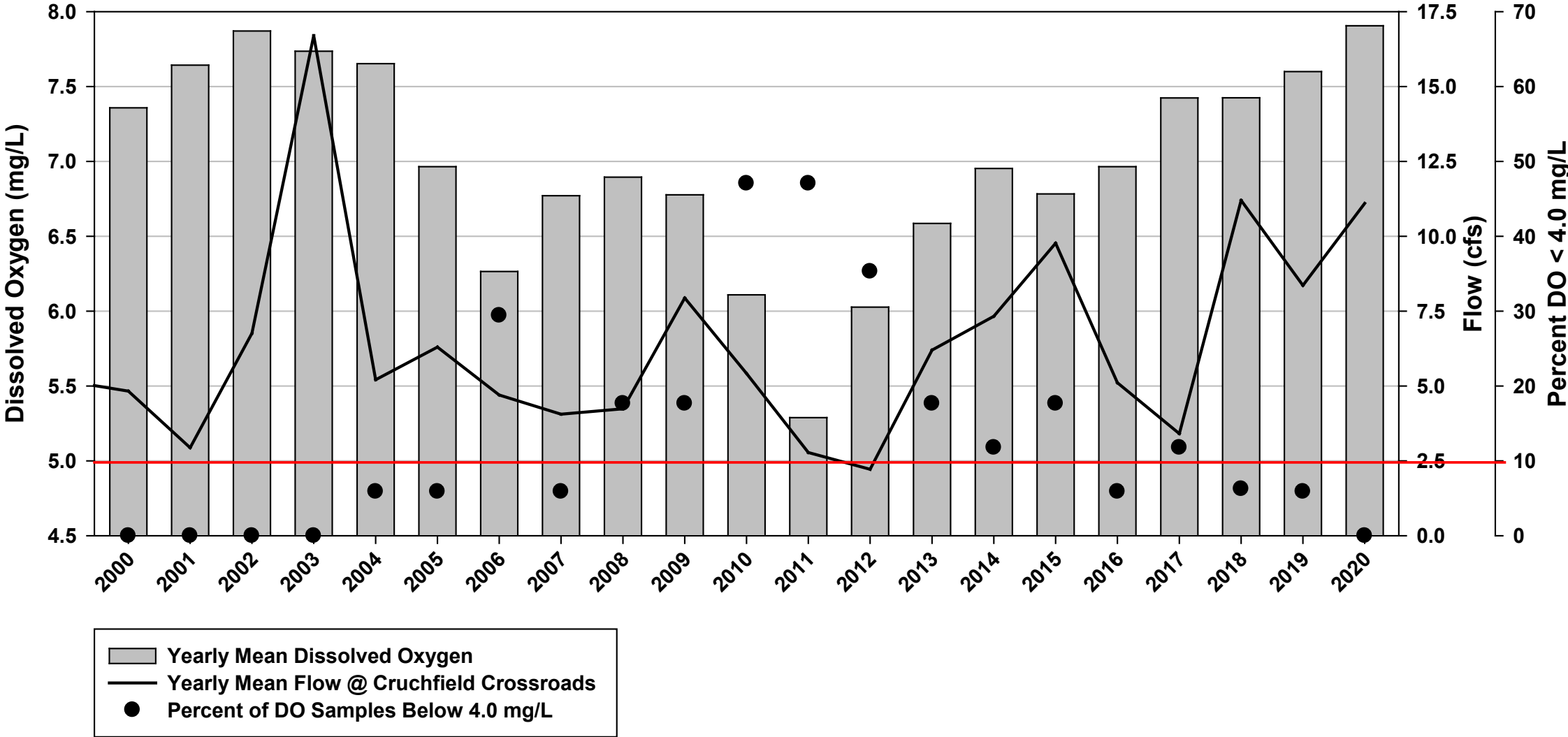
Rocky River at B5950000 (US 64)



Class C DO Standard – instantaneous value of not less than 4mg/L



Rocky River at US 64 B595000



Class C DO Standard – instantaneous value of not less than 4mg/L



Rocky River – from Charles Turner Reservoir to Varnell Creek

2020 IR Water Quality Assessment

Rocky River [AU# 17-43-(8)a] – From Charles Turner Reservoir Dam to Varnell Creek remains impaired due to continued low dissolved oxygen concentrations at station B5950000 (US 64).



IR Year	Data Range	%<4 mg/L	% Confidence	Use Support
2020	2014-2018	10.7 %	EC3*	Impaired
2018	2012-2016	17.6 %	97.9 %	Impaired
2016	2010-2014	31.8 %	> 99.9 %	Impaired
2014	2008-2012	32.9 %	> 99.9 %	Impaired
2012	2006-2010	22.4 %	> 99.9 %	Impaired
2010	2004-2008	12.9 %	86 %	Impaired
2008	2002-2006	8.2 %		Supporting
2006	2000-2004	1.2 %		Supporting

* Excursion rate > 10 %, confidence in excursion rate < 90%, Previously exceeding criteria, new data years excursions >1



Impaired Waters List (303(d)) / Integrated Report

NORTH CAROLINA Environmental Quality

Search... [magnifying glass icon]

NC.GOV AGENCIES JOBS SERVICES [bell icon] 1

Home Divisions ▾ Permits & Rules ▾ Outreach & Education ▾ Energy & Climate ▾ News ▾ About ▾

COVID-19 - Resources, information and assistance from across state government. [Visit the Information Hub](#) [close icon]

Home » About » Divisions » Water Resources » Water Planning » Modeling & Assessment » Water Quality Data Assessment » +

Integrated Report Files

Water Quality Data Assessment

Integrated Report Files

303(d)/TMDL Listserv: To receive important 303(d) or TMDL announcements send a blank email to denr.dwg.TMDL303d-subscribe@lists.ncmail.net then reply to the confirmation email you receive.

Integrated Report 303(d) 305(b) Files

2020

- [Notice for Public Comment](#)
- [Draft 2020 303\(d\) List](#)

Supplemental 303(d) List Information

- [2020 303\(d\) Listing and Delisting Methodology](#) (EMC Approved 11/14/2019)
- [Draft 2020 303\(d\) New Listings](#) - [New Listings Fact Sheets](#)
- [Draft 2020 303\(d\) Delistings](#)

Integrated Report

- [Draft 2020 Integrated Report](#)
- [2020 Integrated Report Data](#)
- [2020 Draft Integrated Report Map](#)
- [2020 Integrated Report Category Assignment Procedure](#)

IR Year	Data Window
2020	2014-2018
2018	2012-2016
2016	2010-2014
2014	2008-2012
2012	2006-2010
2010	2004-2008
2008	2002-2006
2006	2000-2004

Link to DWR Integrated Report Page:

<https://deq.nc.gov/about/divisions/water-resources/planning/modeling-assessment/water-quality-data-assessment/integrated-report-files>

Link to DWR NC Locator Map:

<https://experience.arcgis.com/experience/689283d17bf342c2a96364fbab09a5d8>

Rocky River Watershed Draft 2020 Impaired Waters List

Stream	AU #	Length	Parameter	IR Listing date	IR Category	Stream description
Loves Creek	17-43-10a	3.3 miles	Fair Benthos Bioclassification	1998	5	From source to Chatham Ave.
Loves Creek	17-43-10b1	2.3 miles	Low Dissolved Oxygen	2012	5	From Chatham Ave. to US 421
Loves Creek	17-43-10b1	2.3 miles	Fair Benthos Bioclassification	1998	4s	From Chatham Ave. to US 421
Loves Creek	17-43-10b2	0.2 miles	Fair Benthos Bioclassification	1998	5	From US 421 to Siler City WWTP
Loves Creek	17-43-10b2	0.2 miles	Fair Fish Bioclassification	2020	5	From US 421 to Siler City WWTP
Loves Creek	17-43-10c	0.4 miles	Fair Benthos Bioclassification	1998	5	From Siler City WWTP to Rocky River
Rocky River	17-43-(1)b	190 Acres	Chlorophyll a	2010	5	Siler City Upper Reservoir to 0.3 miles upstream of dam
Rocky River	17-43-(5.5)a	24.3 Acres	Chlorophyll a	2010	5	the dam (Turner Reservoir Critical Area)
Rocky River	17-43-5.5)b	160 Acres	Chlorophyll a	2020	5	From Siler City Upper Reservoir dam to Charles L. Turner Res.
Rocky River	17-43-(8)a	6.7 miles	Low Dissolved Oxygen	2010	5	From Charles Turner Reservoir dam to Varnal Creek
Rocky River	17-43-(8)a	6.7 miles	Fair Benthos Bioclassification	2020	5	From Charles Turner Reservoir dam to Varnal Creek
Rocky River	17-43-(8)b1	15.2 miles	None			From Varnal Creek to Former pond area behind Woody's Dam
Rocky River	17-43-(8)b2	35 Acres	Chlorophyll a	2012	5	Woody's Dam Dam Removed
Tick Creek	17-43-13a	8.2 miles	Fair Fish Bioclassification	2006	5	From Source to US 421
Tick Creek	17-43-13b	4.9 miles	Fair Benthos Bioclassification	2020	5	From US 421 to Rocky River
Bear Creek	17-43-16b	2.0 miles	Fair Benthos Bioclassification	2010	5	From SR 2189 to SR 2187
Bear Creek	17-43-16c	7.3 miles	Fair Benthos Bioclassification	2020	5	From SR 2187 to Rocky River
Harland Cr.	17-43-15	10.2 miles	Fair Benthos Bioclassification	2020	5	From source to Rocky River

IR Category Definitions

Categories 4 and 5 – Exceeds Criteria and are identified as IMPAIRED

5 = Exceeding criteria, no approved TMDL in place for assessed parameter

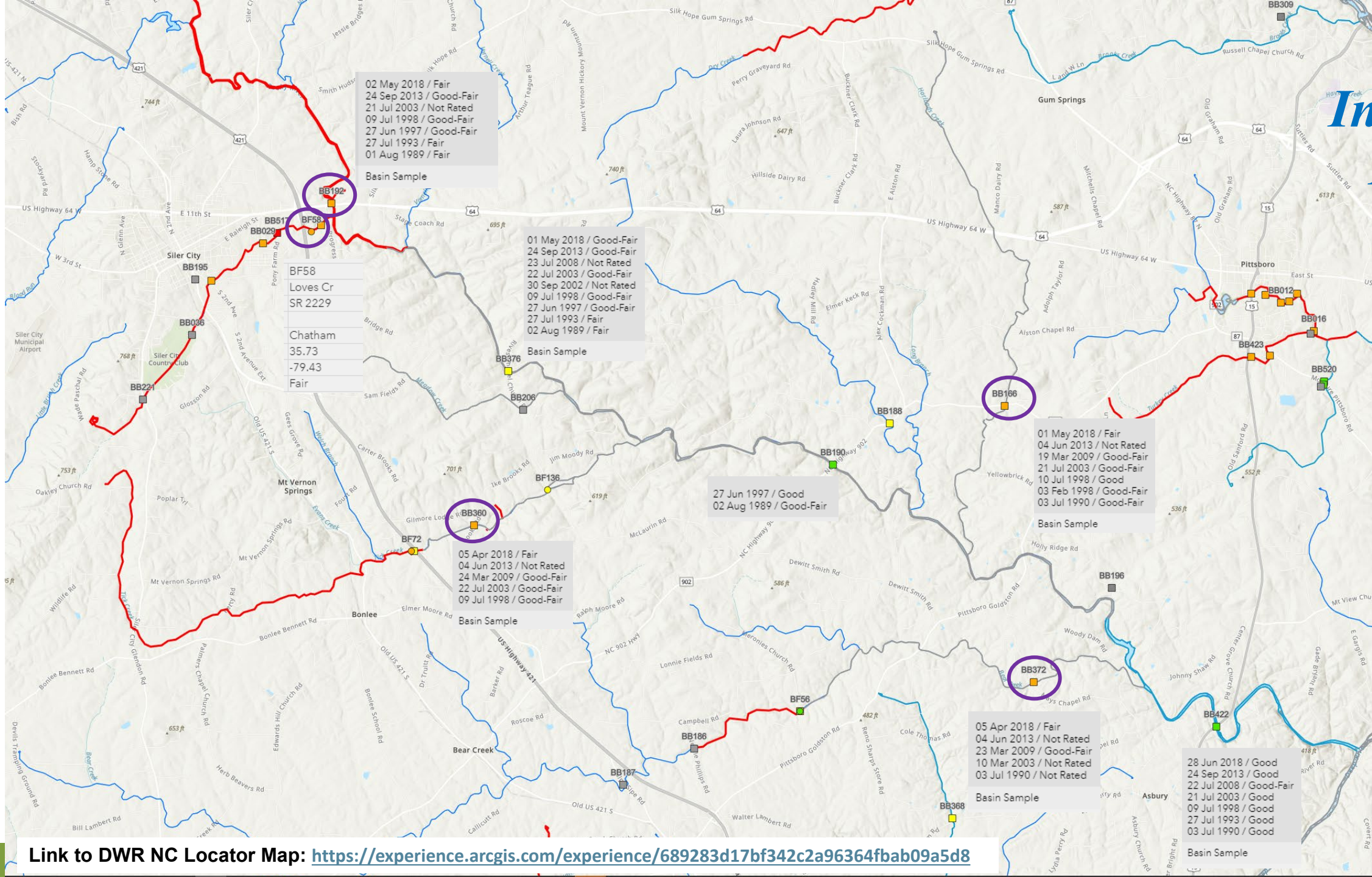
4s = Biological data exceeding criteria, another aquatic life parameter is assessed in category 4 or 5

(2020 IR Data window is 2014-2018)

2018 Integrated Report

Benthic and Fish Ratings

- Excellent
- Good
- Good-Fair
- Fair
- Poor
- Not Rated



02 May 2018 / Fair
24 Sep 2013 / Good-Fair
21 Jul 2003 / Not Rated
09 Jul 1998 / Good-Fair
27 Jun 1997 / Good-Fair
27 Jul 1993 / Fair
01 Aug 1989 / Fair

Basin Sample
BF58
Loves Cr
SR 2229
Chatham
35.73
-79.43
Fair

01 May 2018 / Good-Fair
24 Sep 2013 / Good-Fair
23 Jul 2008 / Not Rated
22 Jul 2003 / Good-Fair
30 Sep 2002 / Not Rated
09 Jul 1998 / Good-Fair
27 Jun 1997 / Good-Fair
27 Jul 1993 / Fair
02 Aug 1989 / Fair

01 May 2018 / Fair
04 Jun 2013 / Not Rated
19 Mar 2009 / Good-Fair
21 Jul 2003 / Good-Fair
10 Jul 1998 / Good
03 Feb 1998 / Good-Fair
03 Jul 1990 / Good-Fair

27 Jun 1997 / Good
02 Aug 1989 / Good-Fair

05 Apr 2018 / Fair
04 Jun 2013 / Not Rated
24 Mar 2009 / Good-Fair
22 Jul 2003 / Good-Fair
09 Jul 1998 / Good-Fair

05 Apr 2018 / Fair
04 Jun 2013 / Not Rated
23 Mar 2009 / Good-Fair
10 Mar 2003 / Not Rated
03 Jul 1990 / Not Rated

28 Jun 2018 / Good
24 Sep 2013 / Good
22 Jul 2008 / Good-Fair
21 Jul 2003 / Good
09 Jul 1998 / Good
27 Jul 1993 / Good
03 Jul 1990 / Good

Waterbody		Location		Station ID	Date	Bioclassification		
HARLANDS CR		NC 902		BB166	01 May 2018	Fair		
County	8 digit HUC	Latitude	Longitude	Elevation (ft)				
Chatham	03030003	35.691670	-79.244440	394				
Level IV Ecoregion	Drainage Area (mi2)	Stream Width (m)	Stream Depth (m)					
Carolina Slate Belt	12.7	8.0	0.2					
Upstream NPDES Dischargers (> 1 MGD or < 1 MGD and within 1 mile)				NPDES Number	Volume (MGD)			
Landuse (%)	Forest	Developed	Impervious	Cultivation	Grass/Herb/Shrub	Wetland	Water	Barren

Substrate (%)	Boulder (40), Cobble (35), Gravel (10), Sand (5), Silt (5)			Water Clarity	Turbid
Water Quality Parameters	2018	2013	2009		
Temperature (°C)	13.2	20.2	12.4		
Dissolved Oxygen(mg/L)	9.7	4.4	11.3		
Specific Conductance (µS/cm)	75	83	70		
pH (s.u.)	6.2	6.9	6.5		
Habitat Assessment Scores (max score)					

Sample Date	Sample ID	Method	ST	EPT	BI	EPT BI	Bioclassification
01 May 2018	12356	EPT	--	11	--	2.20	Fair
04 Jun 2013	11577	EPT	--	12	--	3.92	Not Rated
19 Mar 2009	10615	EPT	--	24	--	4.11	Good-Fair
21 Jul 2003	9202	EPT	--	16	--	4.88	Good-Fair
10 Jul 1998	7652	EPT	--	23	--	4.48	Good
03 Feb 1998	7483	EPT	--	22	--	4.98	Good-Fair
03 Jul 1990	5322	EPT	--	15	--	3.82	Good-Fair



Analysis - 01 May 2018
 Harlans Creek at NC 902 is located approximately five kilometers upstream from its confluence with Rocky River. High amounts of precipitation were observed in this catchment in both 2013 and 2018 when EPT richness dropped from 24 in 2009 to 12 in 2013 and 11 in 2018. This benthic macroinvertebrate sampling site was not rated in 2013 due to heavy storms possibly scouring the site just prior to sampling. There were high amounts of precipitation in 2018 and a clear cut was noted upstream of the sampling location. Forest cover in the catchment has declined by at least 12% beginning in 1992. EPT richness declines in this reach of Harlans Creek could be associated with this increased development and agriculture leading to elevated nonpoint source pollution runoff from upstream.

Analysis - 04 Jun 2013
 The site is located about seven kilometers SW of Pittsboro and about five stream-kilometers from the confluence with Rocky River. The stream drains a small catchment just west of Pittsboro. The stream experienced a spate two weeks prior to the 2013 sampling event, which very likely contributed to reduced EPT Richness for 2013. For that reason a bioclassification of Not Rated was assigned.

Analysis - 19 Mar 2009
 Harlans Creek rated Good-Fair in 2009. Though more EPT taxa were collected here than in any of the previous samples, seasonal corrections resulting in the same rating as in 2003 and slightly lower than that of 1998. In 2009, there was a higher EPT abundance here than in most Slate Belt streams sampled and given the composition of EPT taxa, it appears that this site remained flowing in 2008. Habitat scores from 2003 to 2009 were very similar further suggesting that this watershed remains stable.

Questions



7/11/2011 9:46 am



Intensive Survey Branch - 2020/2021 Rocky River Special Study



- Agenda Item # 3**
2020/2021 special study plan
- a. In situ* data logger deployment**
 - b. Mussel Bioindicator assessment**



Raleigh Regional Office – Update on Siler City WWTP



Agenda Item # 4

Update on Siler City WWTP

a. General operations

- i. Effluent data**
- ii. 2020/2021 issues and corrective actions**
- iii. Optimization Plan**

b. Treatment plant upgrade (4 and 6 MGD)





Meeting 2 – Species Health and Needs (WRC and FWS)

1. Current efforts to assess the health of the Cape Fear Shiner population and other species of concern in the Rocky River and Loves Creek.

a. Status of Cape Fear Shiner

i. Results of recent survey - Brena

ii. Recovery projects – Emily

1. Dam Removal

a. Post removal monitoring

2. Conservation fund – corridor

connections; riparian restoration

iii. Proposed work in 2021

1. WRC activities

2. FWS activities

b. Other rare species in watershed – WRC

i. Savannah Lilliput Mussel

ii. Atlantic Pigtoe Mussel

iii. Others

2. Limiting factors – Species Needs/What is known? – WRC and FWS

a. Mussels -

i. Habitat needs

ii. Sedimentation

iii. Metals and salts

iv. Ammonia

**v. Nutrient enrichment – habitat impacts
(periphyton growth issues)**

b. Cape Fear Shiner -

i. Habitat needs

ii. Sediments

iii. Metals and salts

iv. Ammonia

v. Nutrient enrichment – habitat impacts



Rocky River Watershed Interagency Work Group Meetings



MEETING 1

**Thursday April 8, 2021
10:00 – 11:30 am**

Meeting 1 will cover current field studies and water quality in the lower portion of the Rocky River watershed.



MEETING 2

**Thursday April 8, 2021
1:00 – 2:30 pm**

Meeting 2 will cover the current and proposed health assessments of the endangered Cape Fear Shiner and other rare species in the watershed.



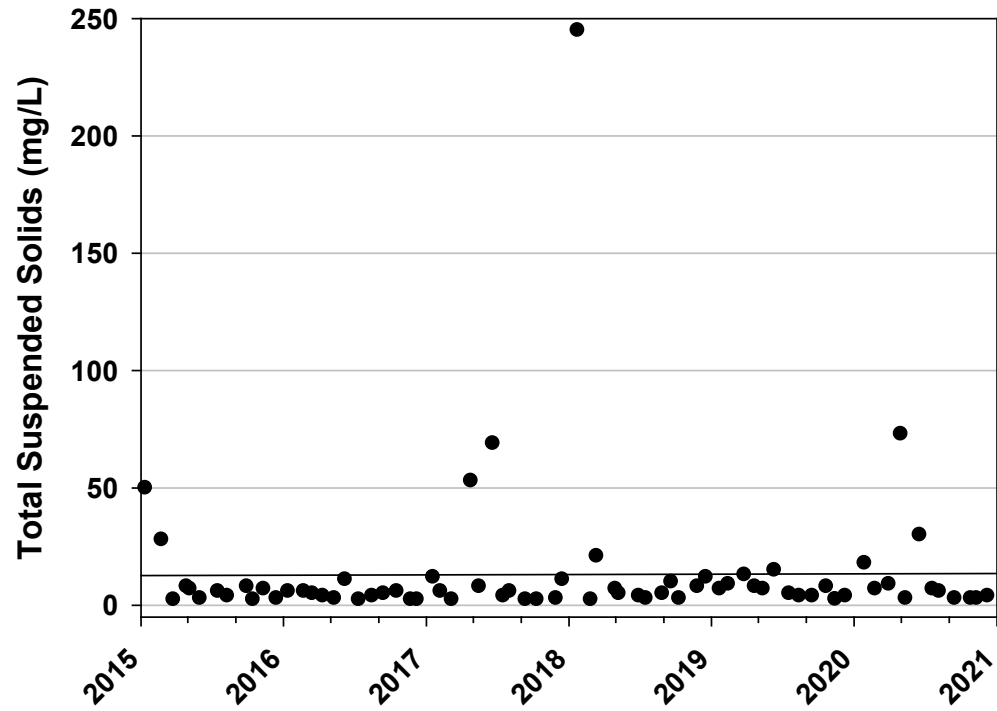
MEETING 3

**Monday April 12, 2021
10:00 – 11:30 am**

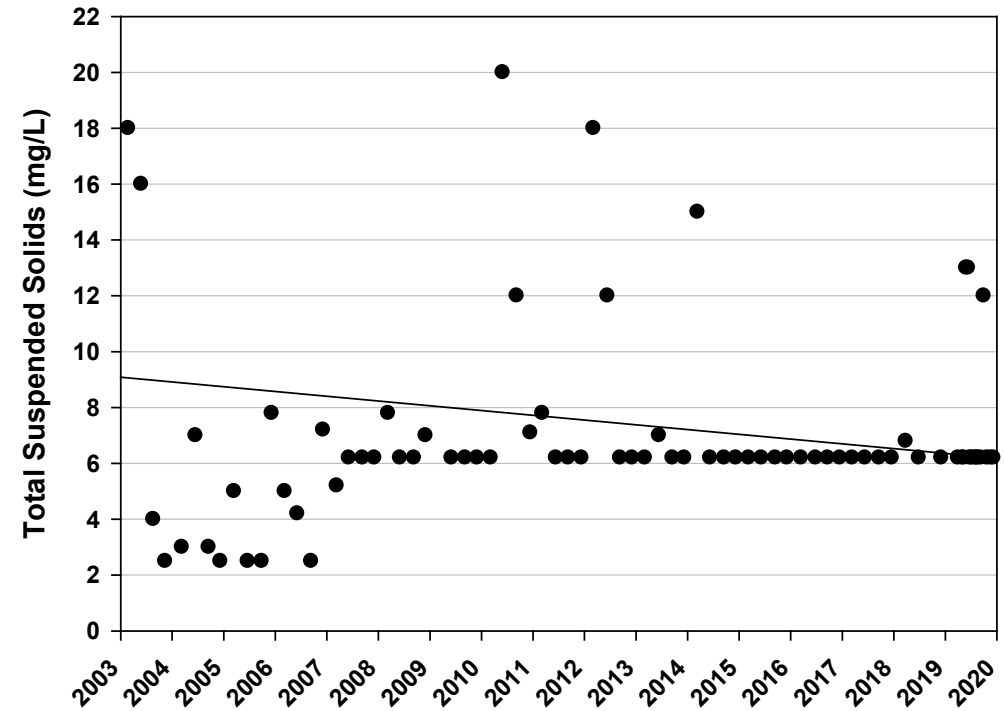
Meeting 3 will review the water quality needs for endangered and threatened species in the watershed and explore potential conservation and mitigation opportunities.



Rocky River at B5980000(Rives Chapel Rd.)



Rocky River at B6000000 (NC 902)





Meeting 3 – Exploring Opportunities

1. Intersection of Rocky River water quality and species needs – FWS, Tom Augspurger

- a. Mussels
- b. Cape Fear Shiner

2. What activities are occurring in the watershed to improve water quality?

Explore ways to prioritize mitigation and conservation efforts for protection of water quality and endangered species.

- a. DWR – Planning Section (Point and nonpoint sources)
- b. US Fish and Wildlife Service
- c. NC Wildlife Resources Commission
- d. Soil and Water Conservation
- e. Division of Mitigation Services
- f. Siler City
- g. Other local efforts
 - i. Loves Creek Watershed Stewards

3. Follow Up Actions/Next Steps





Meeting 3 – Exploring Opportunities

2. What activities are occurring in the watershed to improve water quality?

Explore ways to prioritize mitigation and conservation efforts for protection of water quality and endangered species.

- a. DWR – Planning Section (Point and nonpoint sources)
- b. US Fish and Wildlife Service
- c. NC Wildlife Resources Commission
- d. Soil and Water Conservation
- e. Division of Mitigation Services
- f. Siler City
- g. Other local efforts
 - i. Loves Creek Watershed Stewards





Meeting 3 – Exploring Opportunities

DWR – Planning Section

Basin Planning – Watershed Chapters

1. Highlight watershed issues
2. Incorporate resource agency information
3. Develop watershed appropriate recommendations

Other DWR actions

- Water Sciences monitoring (ambient and biological)
- Modeling work to understand nutrient throughout the Central Cape Fear River area
- Nutrient Criteria Development Plan
- Regional Office work with the WWTP to continue to improve their process
- Work with Soil and Water Conservation District to prioritize nutrient reducing BMP throughout the watershed
- Work with local watershed groups
- Support local watershed planning processes
- Support grant opportunities to assist in water quality improvement projects





Meeting 3 – Exploring Opportunities

3. Follow Up Actions/Next Steps

