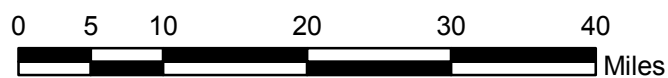
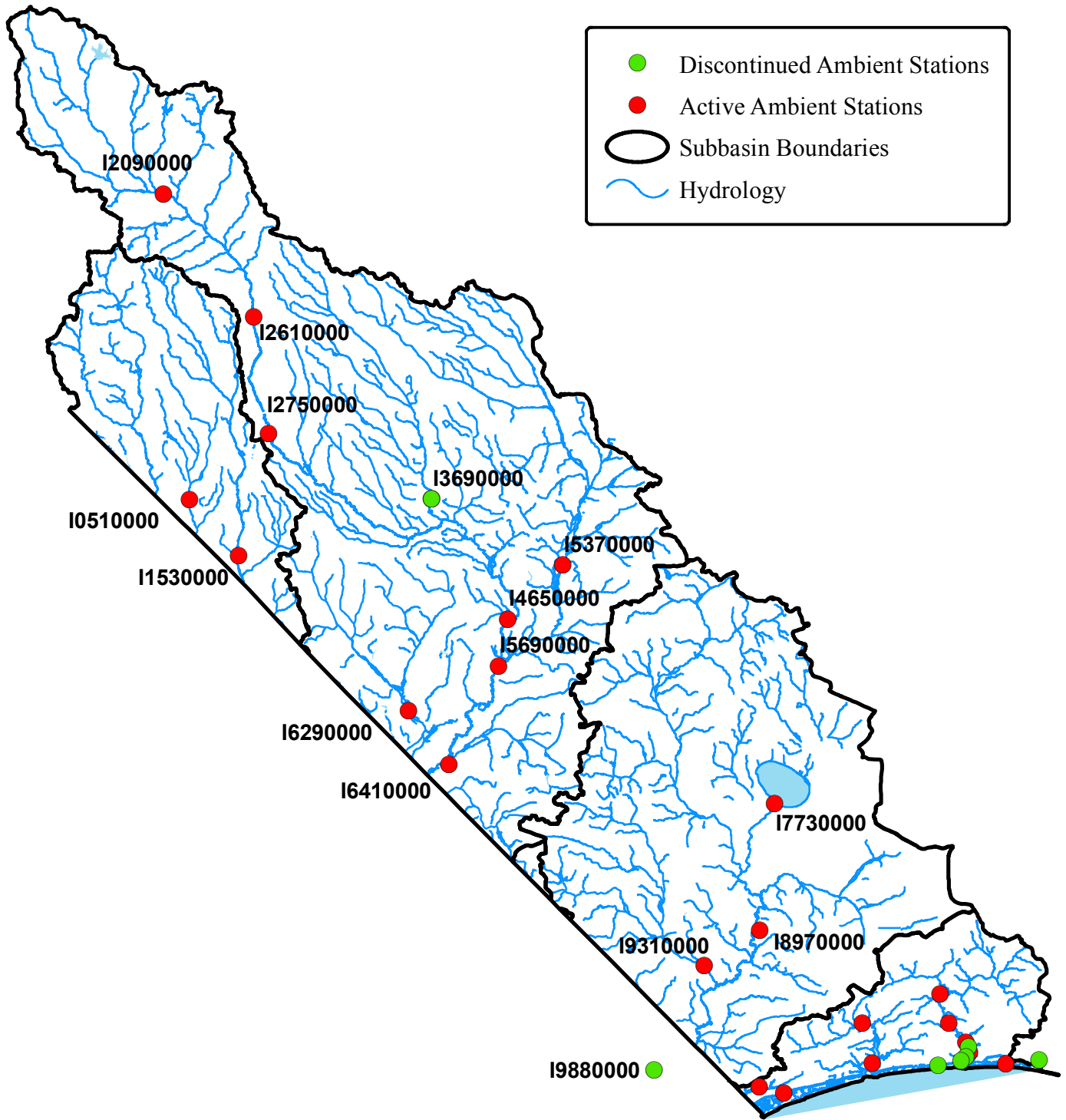
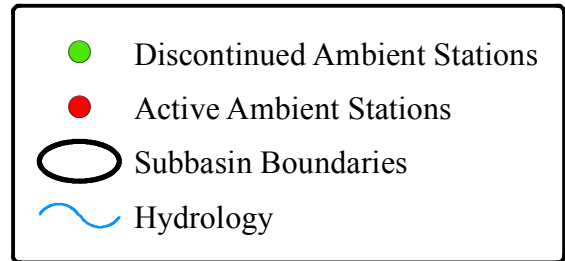


Appendix E

Ambient Monitoring Sites Maps and Status List

Lumber Basin Ambient Station Locations



See Next Page for
Long Bay Subbasin
Station Numbers

Ambient Monitoring Site Locations in Long Bay Subbasin

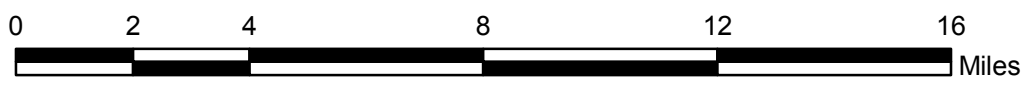
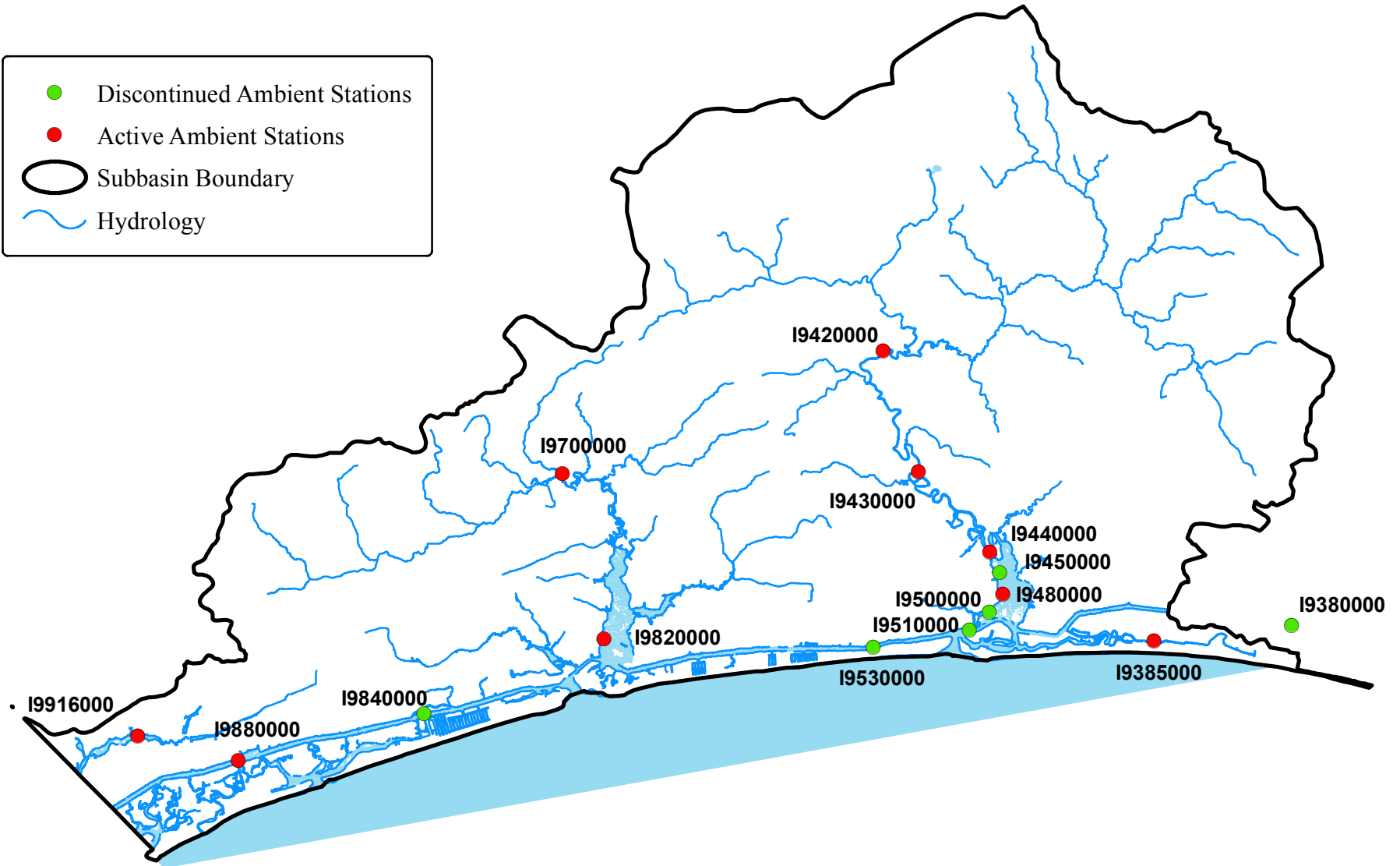
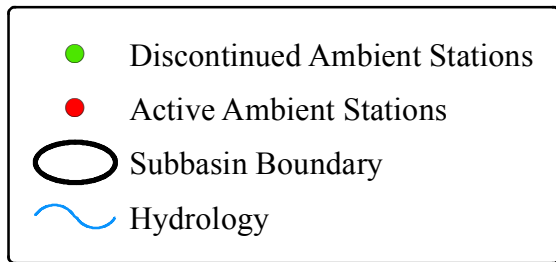


TABLE E-1: LUMBER RIVER AMBIENT MONITORING SYSTEM STATION LOCATIONS

SITE ID NUMBER	LOCATION	STREAM CLASSIFICATION	STATUS
LUMBER RIVER SUBBASIN			
I2090000	Drowning Creek at US 1 near Hoffman	C;Sw;HQW	Active
I2610000	Lumber River at US 401 near Wagram	WS-IV,B,Sw;HQW	Active
I2750000	Lumber River at State Road 1303 near Maxton	B;Sw;HQW	Active
I3690000	Raft Swamp at State Road 1527 near Moss Neck	WS-IV;Sw	Inactive
I4650000	Lumber River at State Road 2121 near Kingsdale	C;Sw	Active
I5370000	Big Swamp at NC 211 near Richardson	C;Sw	Active
I5690000	Lumber River at US 74 at Boardman	C;Sw	Active
I6290000	Ashpole Swamp at State Road 2258 near Barnesville	C;Sw	Active
I6410000	Lumber River at NC 904 at Fair Bluff	B;Sw	Active
LITTLE PEE DEE SUBBASIN			
I0510000	Leith Creek at State Road 1615 near Smyrna Church	C;Sw	Active
I1530000	Shoe Heel Creek at State Road 1101 near Rowland	C;Sw	Active
WACCAMAW SUBBASIN			
I7730000	Lake Waccamaw at Dam Spillway near Lake Waccamaw	B,Sw;ORW	Active
I8970000	Waccamaw River at NC 130 at Freeland	C;Sw	Active
I9310000	Seven Creeks at NC 905 near Bug Hill	C;Sw	Active
I9350000	Waccamaw River at SC 9 near Longs South Carolina	FW	Inactive
LONG BAY SUBBASIN			
I9380000	Intracoastal Waterway Channel Marker R16 at Beaverdam Creek near Long Beach	SA;HQW	Inactive
I9385000	Montgomery Slough at State Road 1105 near Long Beach	SA;HQW	Active
I9420000	Lockwoods Folly River at NC 211 at Supply	SC;HQW	Active
I9430000	Lockwoods Folly River near Sandy Hill	SC;HQW	Active
I9440000	Lockwoods Folly River at Varnum	SA;HQW	Active
I9450000	Lockwoods Folly River at Channel Marker R8 at West Channel Downstream of Varnum	SA;HQW	Inactive
I9480000	Lockwoods Folly River at Channel Marker R6 West Channel Northwest of Sunset Harbor	SA;HQW	Active
I9500000	Lockwoods Folly River at West Channel Islands	SA;HQW	Inactive
I9510000	Intracoastal Waterway at Channel Marker R42 West of Lockwoods Folly River	SA;HQW	Inactive
I9530000	Intracoastal Waterway at NC 130 near Holdens Beach	SA;HQW	Inactive
I9700000	Shallotte River at US 17 Business at Shallotte	SC	Active
I9820000	Shallotte River at Shell Point near Shallotte	SA;HQW	Active
I9840000	Intracoastal Waterway at NC 904 near Ocean Isle	SA;HQW	Inactive
I9880000	Intracoastal Waterway at State Road 1172 near Sunset Beach	SA;HQW	Active
I9916000	Calabash River at NC 179 near Calabash	SA;HQW	Active