

# Appendix 1C




## Maps

---






# Shooting Creek Watershed 0602000201






## Legend

-  Municipalities
-  Roads
-  County Boundaries





## 2010 Use Support

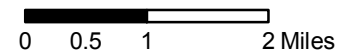
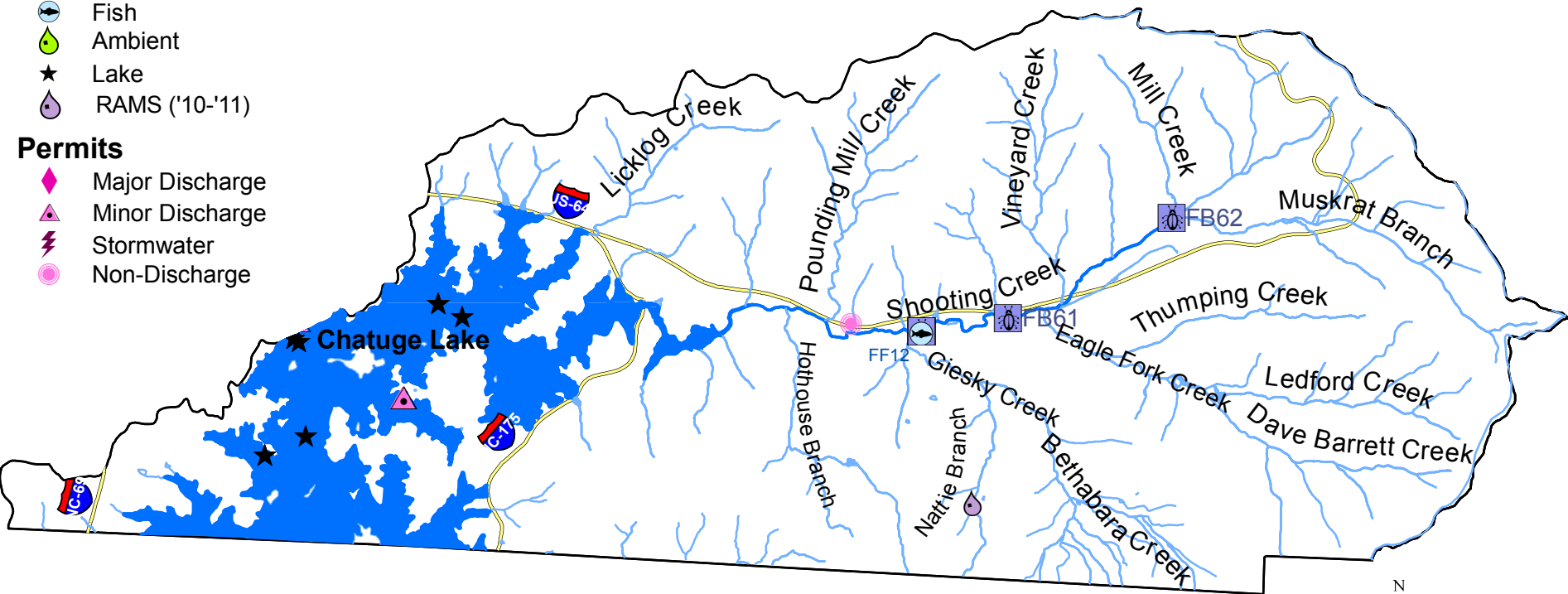
-  Supporting
-  No Data
-  Not Rated
-  Impaired

## Monitoring Sites

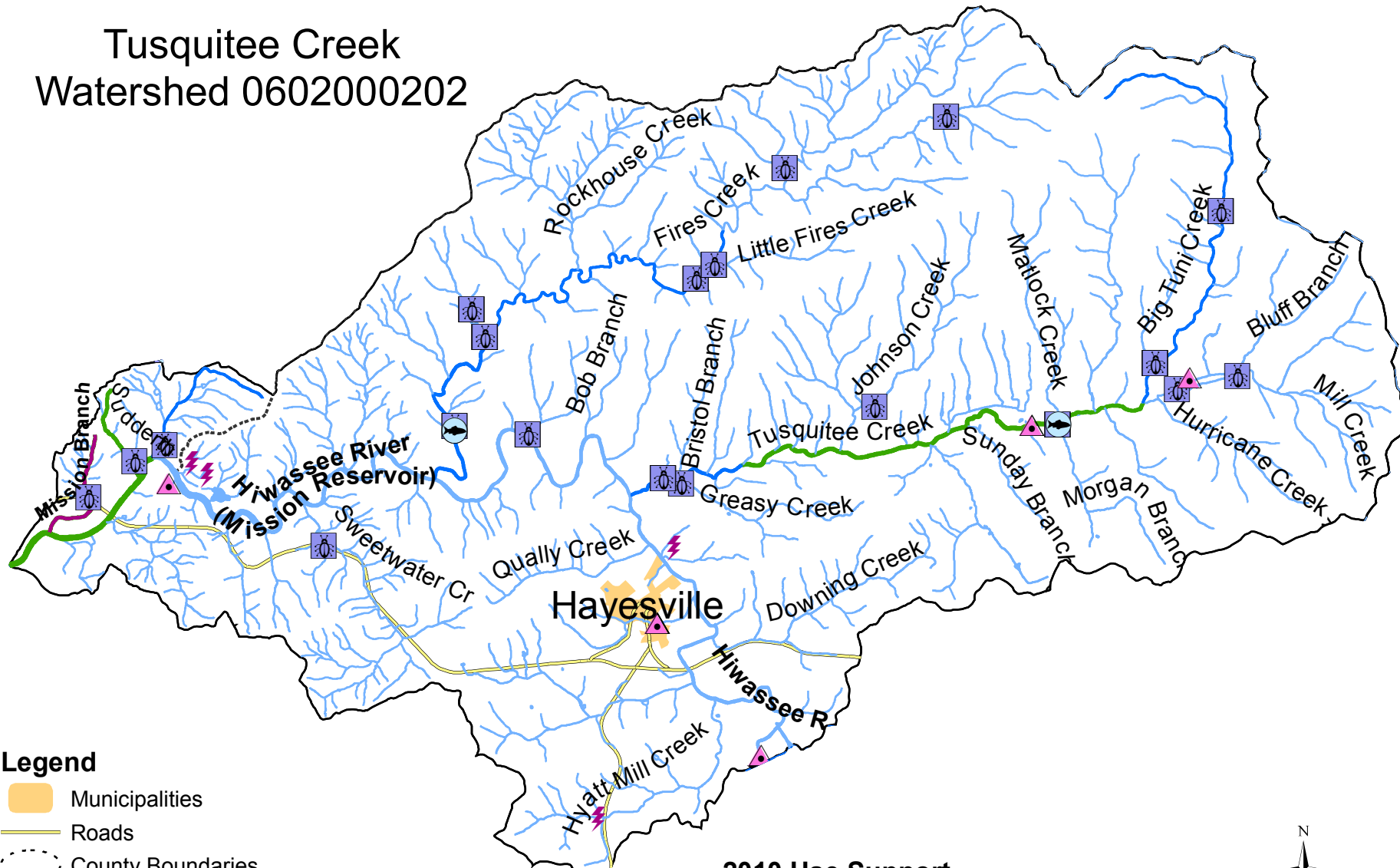
-  Benthic Macroinvertebrate
-  Fish
-  Ambient
-  Lake
-  RAMS ('10-'11)

## Permits

-  Major Discharge
-  Minor Discharge
-  Stormwater
-  Non-Discharge



# Tusquitee Creek Watershed 0602000202

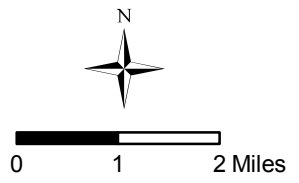


- Legend**
- Municipalities
  - Roads
  - County Boundaries

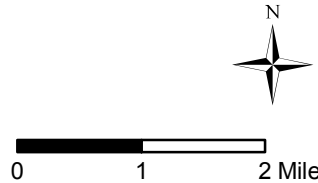
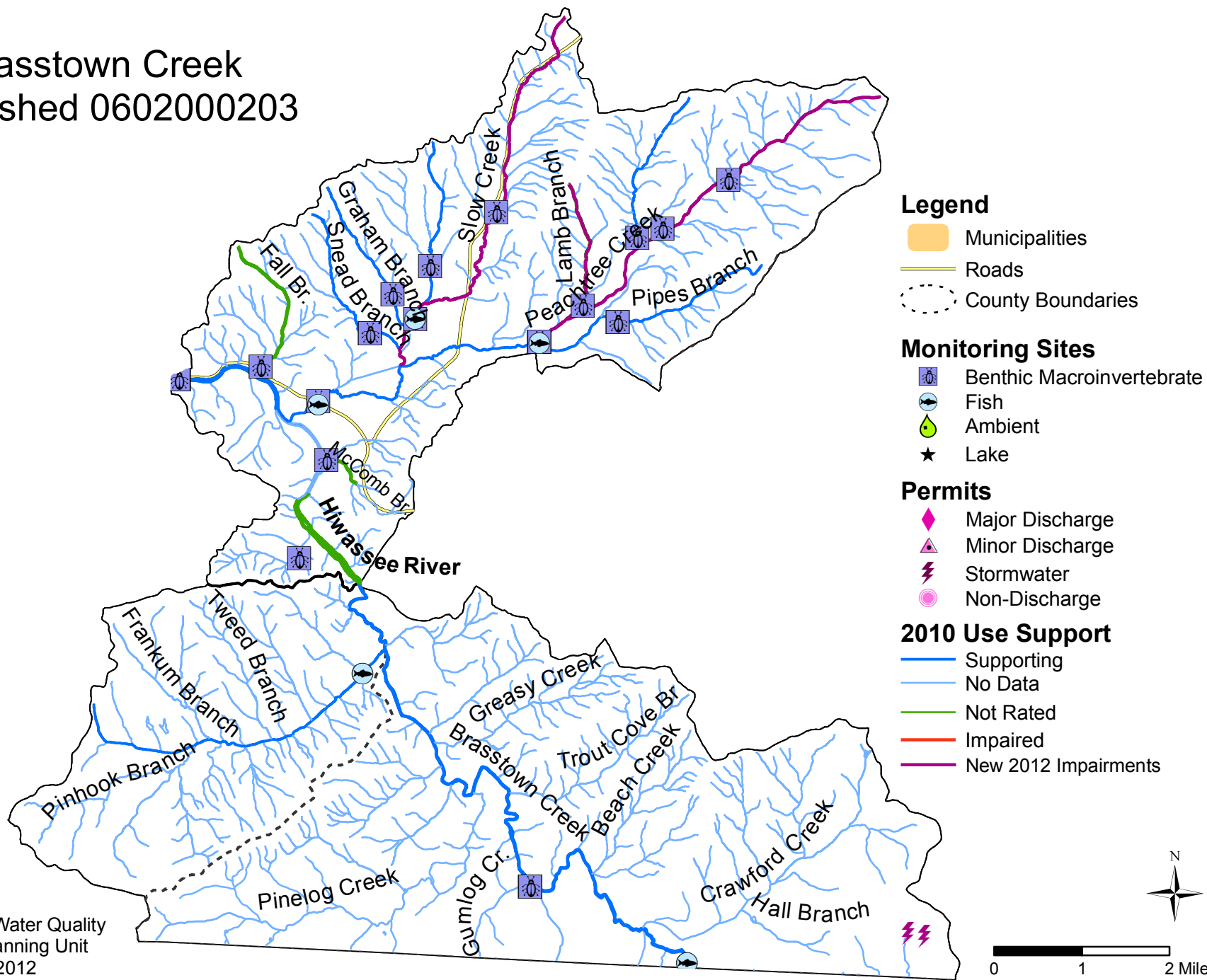
- Permits**
- ◆ Major Discharge
  - ▲ Minor Discharge
  - ⚡ Stormwater
  - Non-Discharge

- Monitoring Sites**
- 🐛 Benthic Macroinvertebrate
  - 🐟 Fish
  - Ambient
  - ★ Lake

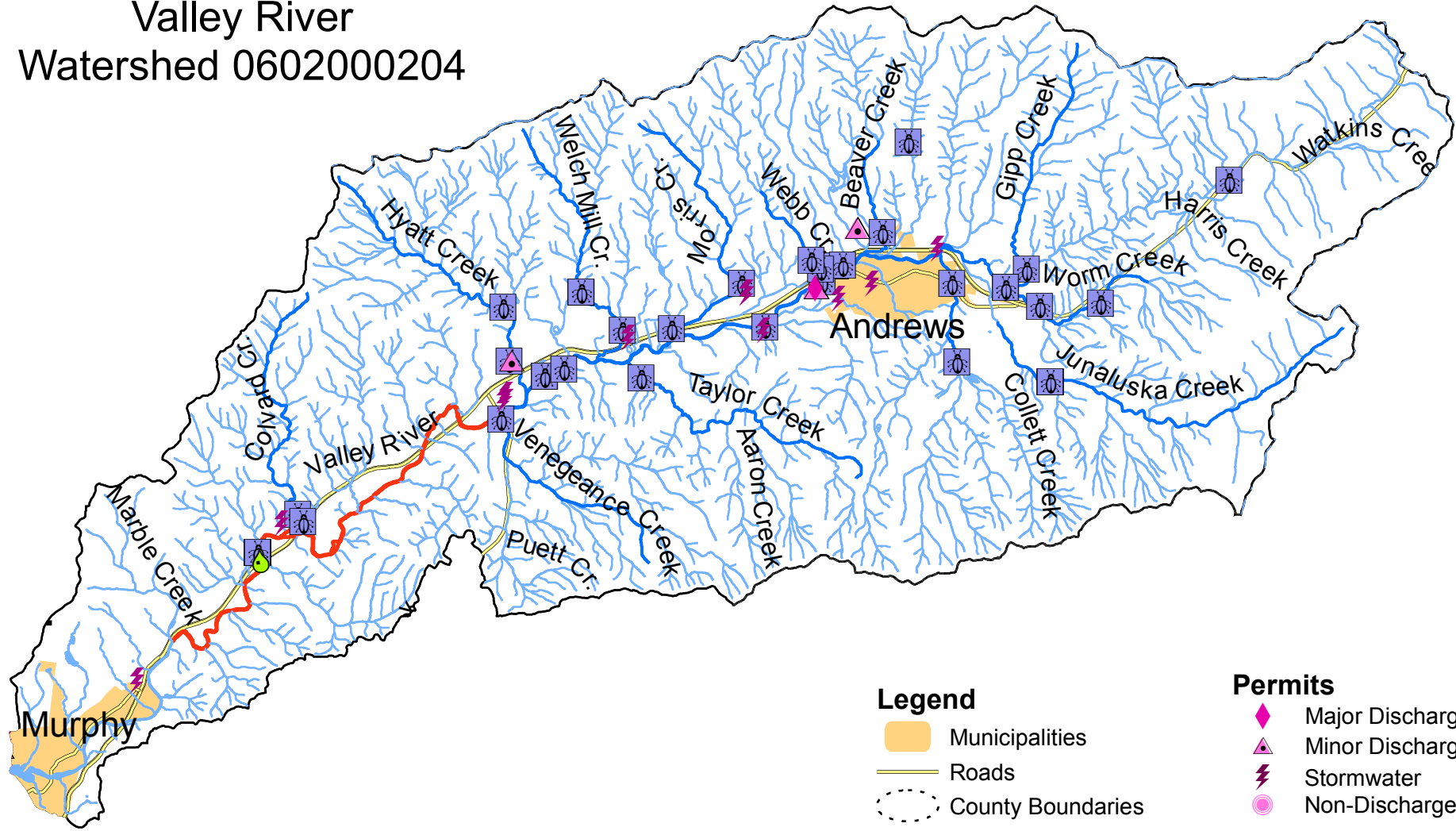
- 2010 Use Support**
- Supporting
  - No Data
  - Not Rated
  - Impaired
  - New 2012 Impairments



# Brasstown Creek Watershed 0602000203



# Valley River Watershed 0602000204



## Legend

- Municipalities
- Roads
- County Boundaries

## Monitoring Sites

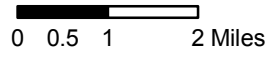
- Benthic Macroinvertebrate
- Fish
- Ambient
- Lake

## Permits

- Major Discharge
- Minor Discharge
- Stormwater
- Non-Discharge




## 2010 Use Support

- Supporting
- No Data
- Not Rated
- Impaired



# Nottely River Watershed 0602000206






## Legend

-  Municipalities
-  Roads
-  County Boundaries





## 2010 Use Support

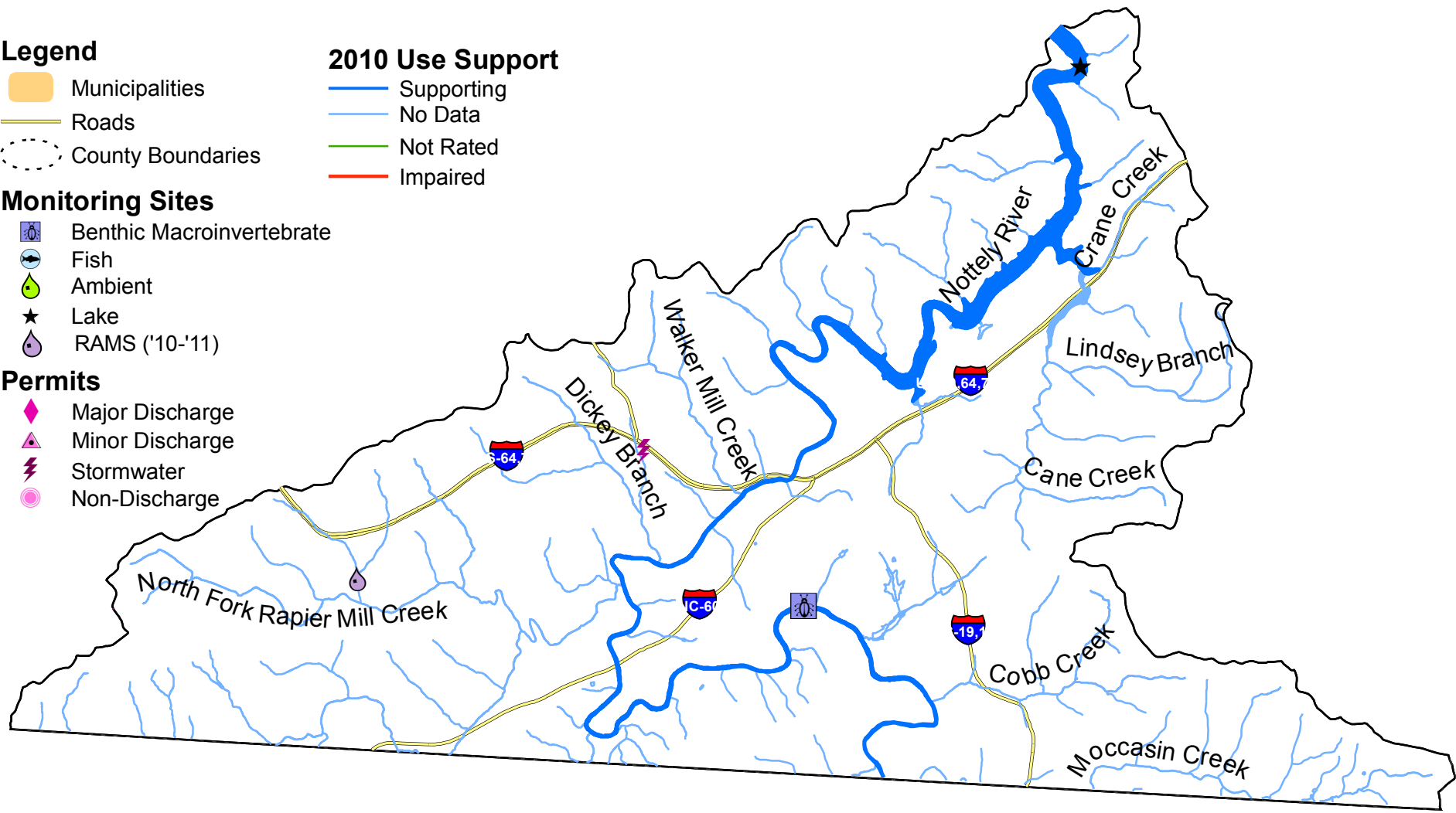
-  Supporting
-  No Data
-  Not Rated
-  Impaired

## Monitoring Sites

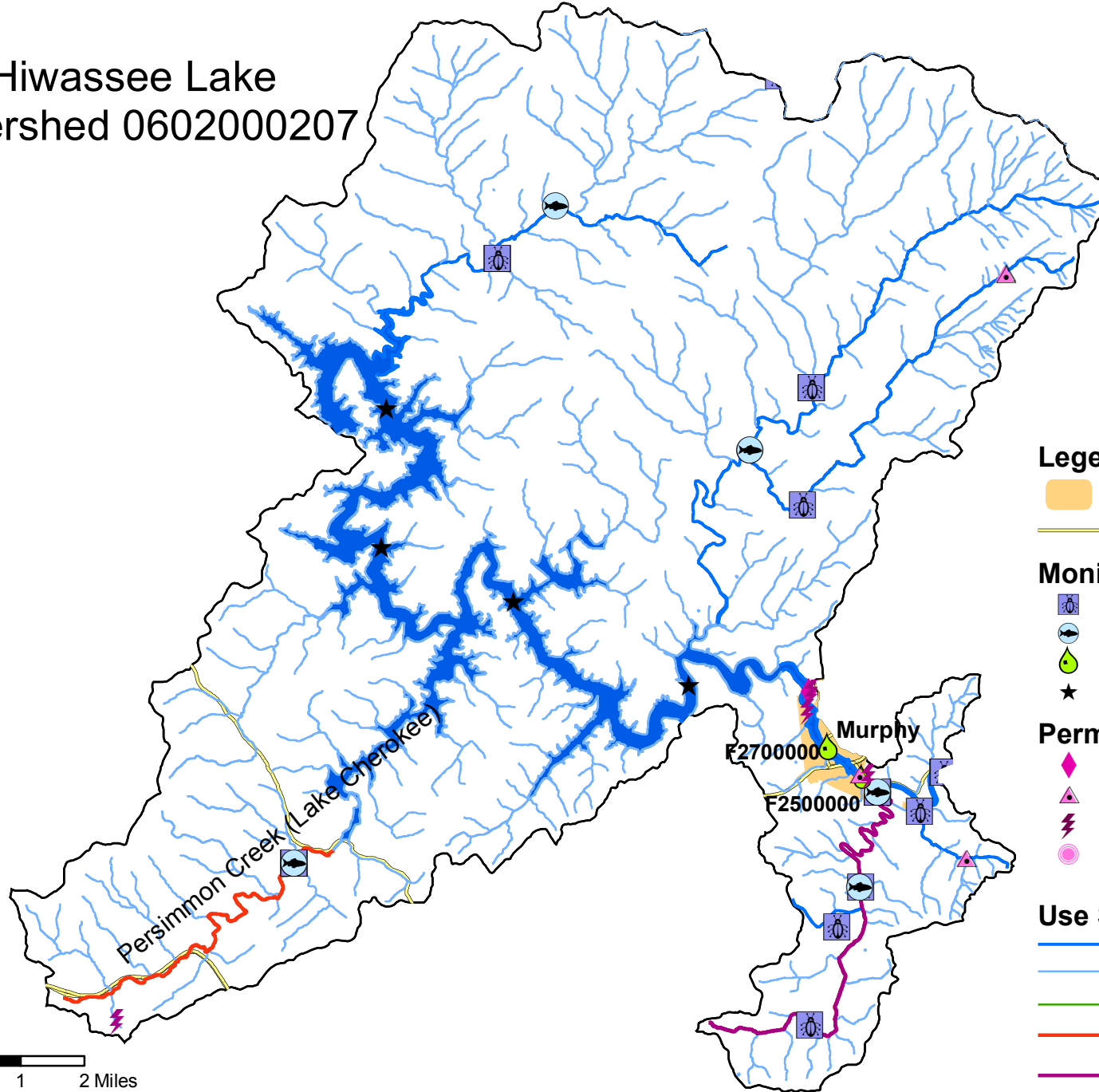
-  Benthic Macroinvertebrate
-  Fish
-  Ambient
-  Lake
-  RAMS ('10-'11)

## Permits

-  Major Discharge
-  Minor Discharge
-  Stormwater
-  Non-Discharge



# Hiwassee Lake Watershed 0602000207



## Legend

- Municipalities
- Roads

## Monitoring Sites

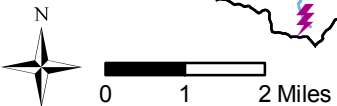
- Benthic Macroinvertebrate
- Fish
- Ambient
- Lake

## Permits

- Major Discharge
- Minor Discharge
- Stormwater
- Non-Discharge

## Use Support




- Supporting
- No Data
- Not Rated
- Impaired
- New 2012 Impairments









# Spring Creek Watershed 0602000209





## Legend

-  Municipalities
-  Roads
-  County Boundaries


## Monitoring Sites

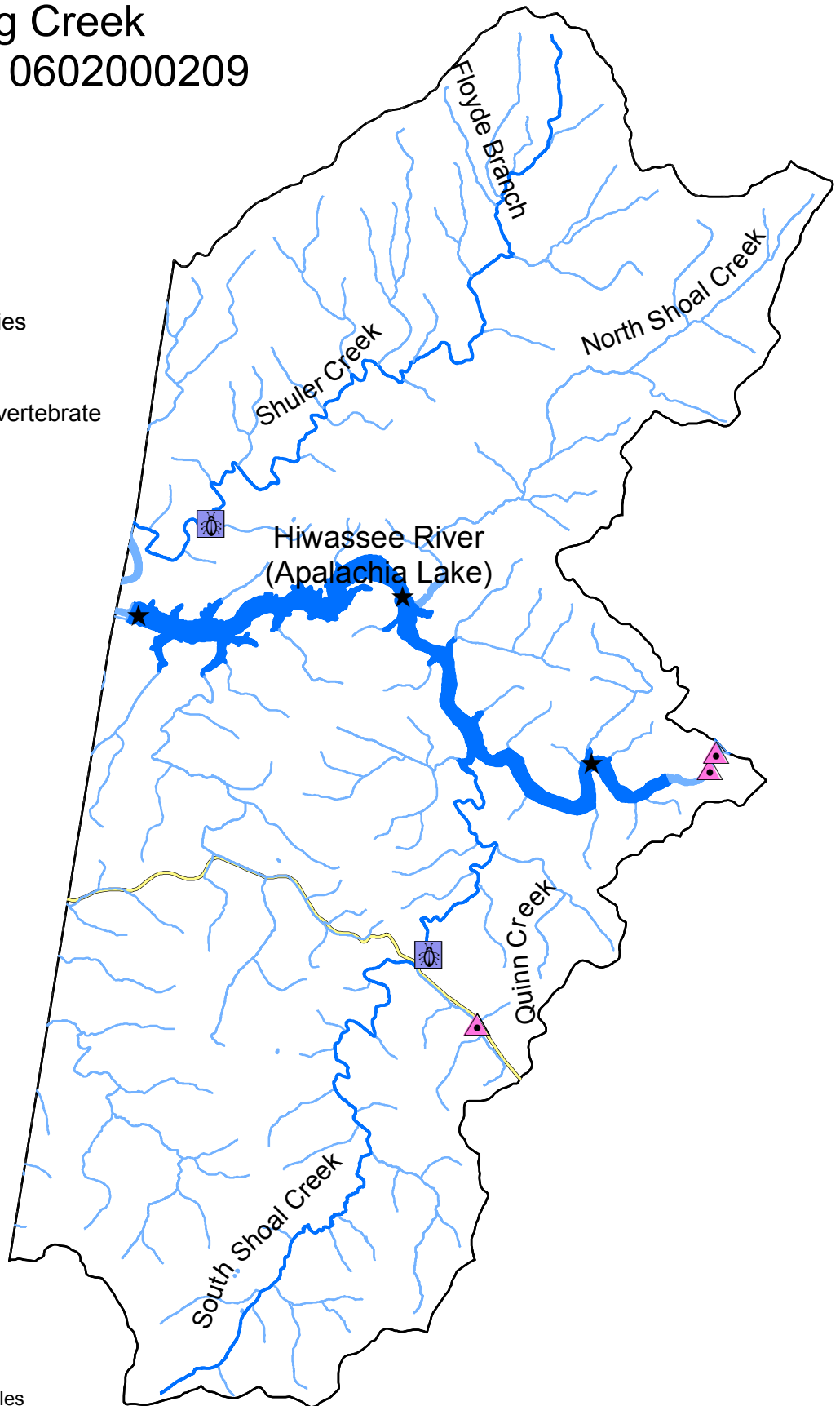
-  Benthic Macroinvertebrate
-  Fish
-  Ambient
-  Lake

## Permits

-  Major Discharge
-  Minor Discharge
-  Stormwater
-  Non-Discharge




## 2010 Use Support

-  Supporting
-  No Data
-  Not Rated
-  Impaired







# Ocoee River Watershed 0602000302





## Legend

-  Municipalities
-  Roads
-  County Boundaries

## Monitoring Sites

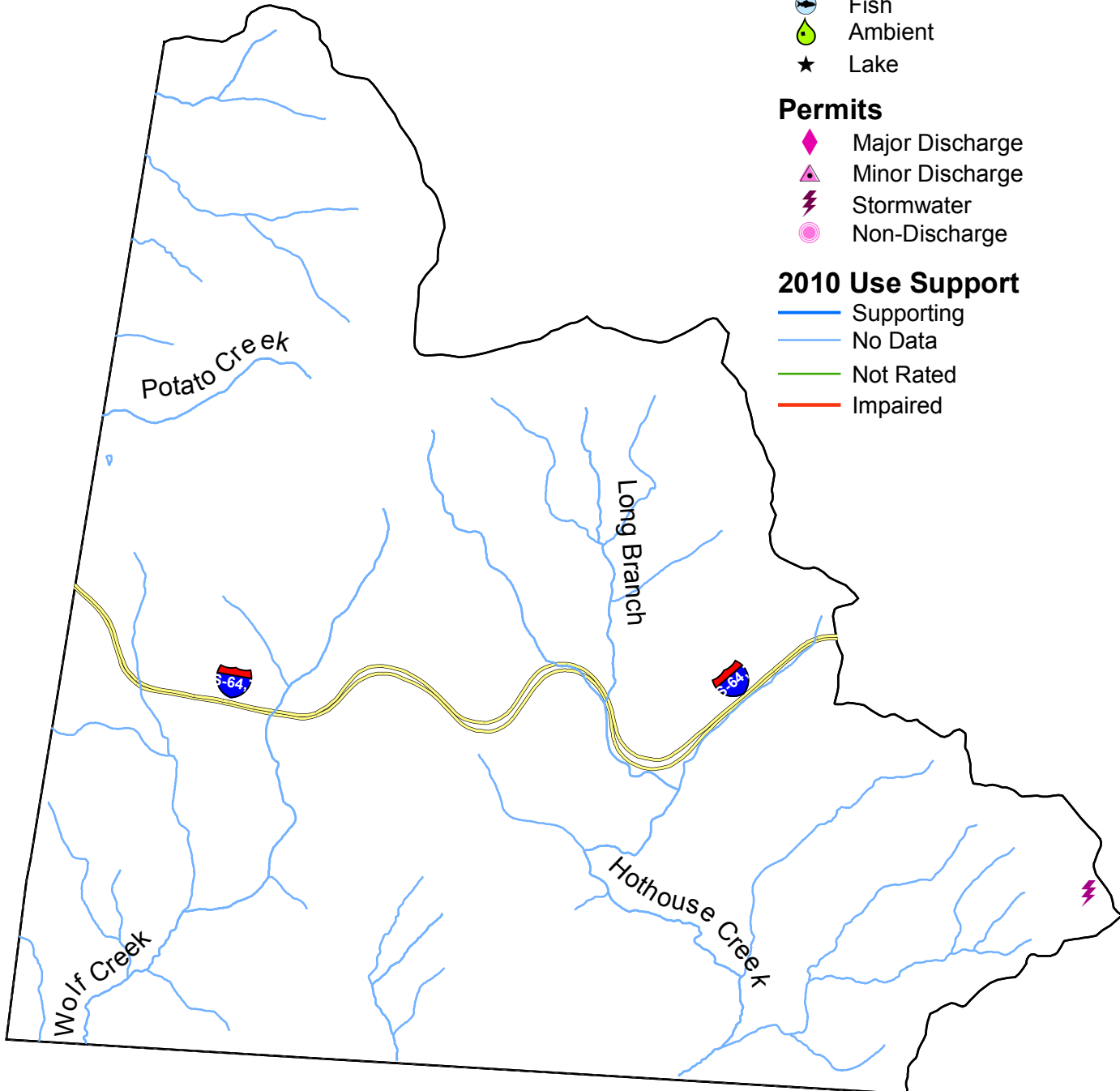
-  Benthic Macroinvertebrate
-  Fish
-  Ambient
-  Lake

## Permits

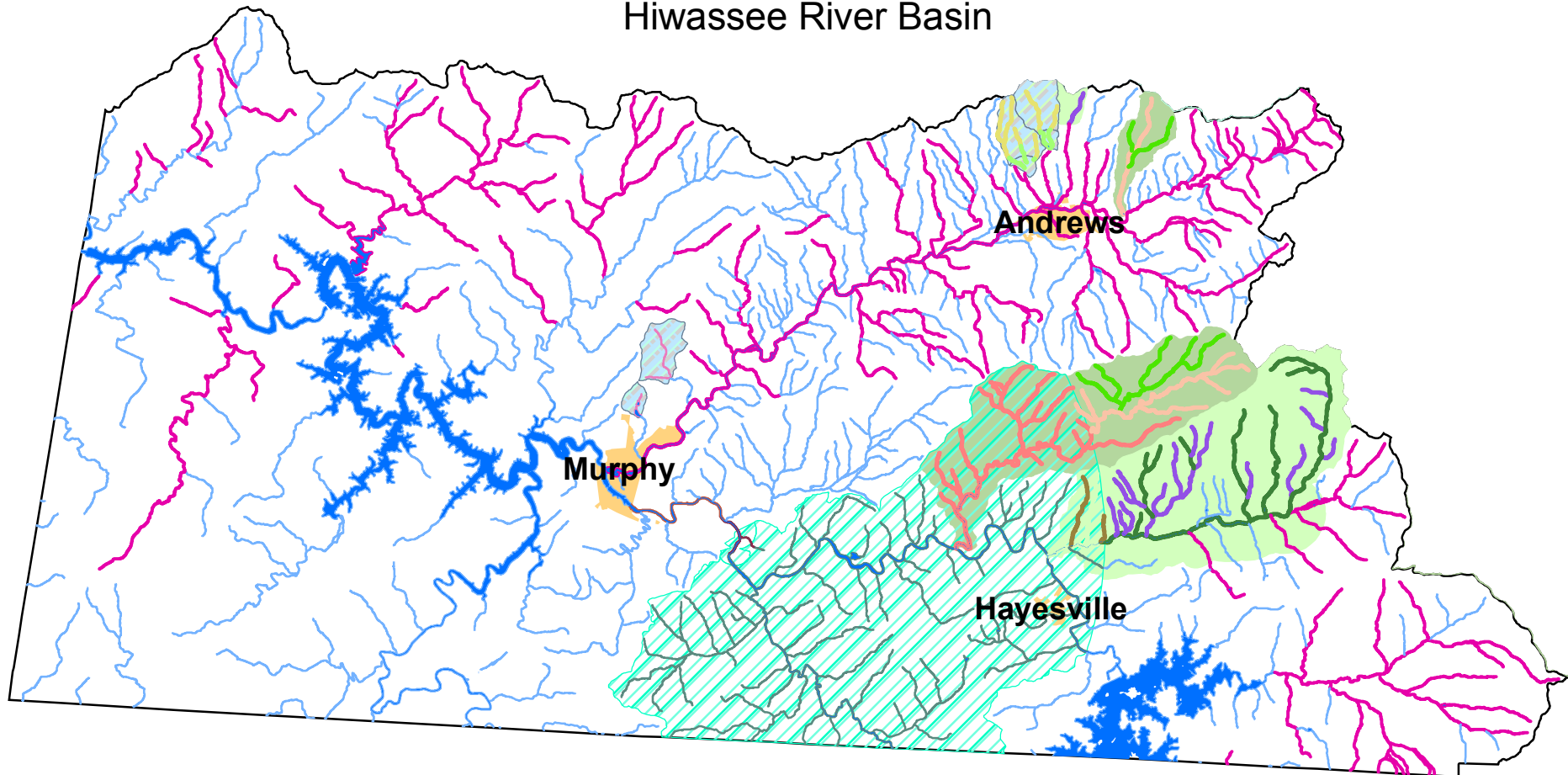
-  Major Discharge
-  Minor Discharge
-  Stormwater
-  Non-Discharge

## 2010 Use Support

















-  Supporting
-  No Data
-  Not Rated
-  Impaired







# Hiwassee River Basin







## Stream Classifications

 B	 WS-I;HQW
 C	 WS-II;Tr,HQW
 C;HQW	 WS-II;Tr,HQW,CA
 C;ORW	 WS-IV
 C;Tr	 WS-IV;CA
 C;Tr,HQW	 WS-IV;HQW
 C;Tr,ORW	 WS-IV;Tr,HQW
 WS-V	 WS-IV;Tr,ORW

## Water Supply Watersheds

 WS-I
 WS-II
 WS-III
 WS-IV

## HQW / ORW Buffer

 HQW
 ORW
 WSW I or II
 Municipalities

# 060200030204 Subwatershed

## 2010 Use Support

- Supporting
- No Data
- Not Rated
- Impaired

## Monitoring Sites

- Benthic Macroinvertebrate
- Fish
- Ambient
- Lake
- RAMS ('11-'12)
- RAMS ('09-'10)
- RAMS ('07-'08)

## Permits

- Major Discharge
- Minor Discharge
- Stormwater
- Non-Discharge

- USGS Gage
- Municipality
- Roads
- County Boundaries

## Ag-Cost Share BMPs

- Agri-Chemical Pollution Prevention
- Drought Response
- Erosion/Nutrient Reduction
- Sediment/Nutrient Reduction
- Stream Protection
- Waste Management

## CWMTF Projects

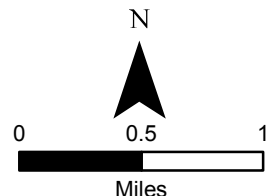
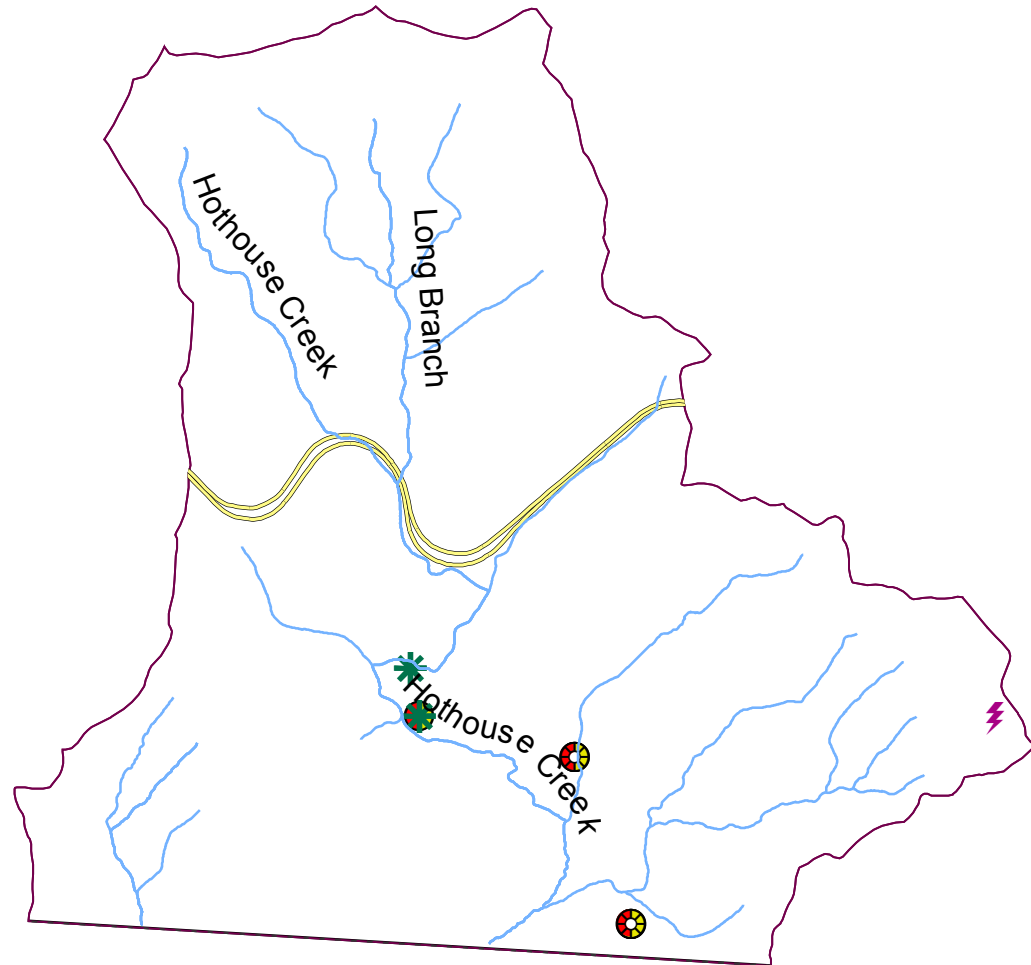
- Acquisition-Buffers
- Acquisition-Greenways
- Easements
- Restoration
- Stormwater
- Wastewater
- Planning

## HQW/ORW Areas

- HQW/WSW
- WSW
- HQW
- ORW

## Water Supply Watersheds

- WS-I
- WS-II
- WS-III
- WS-IV










# 060200030201 Subwatershed





## 2010 Use Support

-  Supporting
-  No Data
-  Not Rated
-  Impaired

## Monitoring Sites

-  Benthic Macroinvertebrate
-  Fish
-  Ambient
-  Lake
-  RAMS ('11-'12)
-  RAMS ('09-'10)
-  RAMS ('07-'08)

## Permits

-  Major Discharge
-  Minor Discharge
-  Stormwater
-  Non-Discharge







-  USGS Gage

-  Municipality

-  Roads

-  County Boundaries





## Ag-Cost Share BMPs

-  Agri-Chemical Pollution Prevention
-  Drought Response
-  Erosion/Nutrient Reduction
-  Sediment/Nutrient Reduction
-  Stream Protection
-  Waste Management

## CWMTF Projects

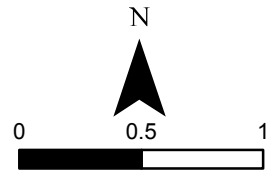
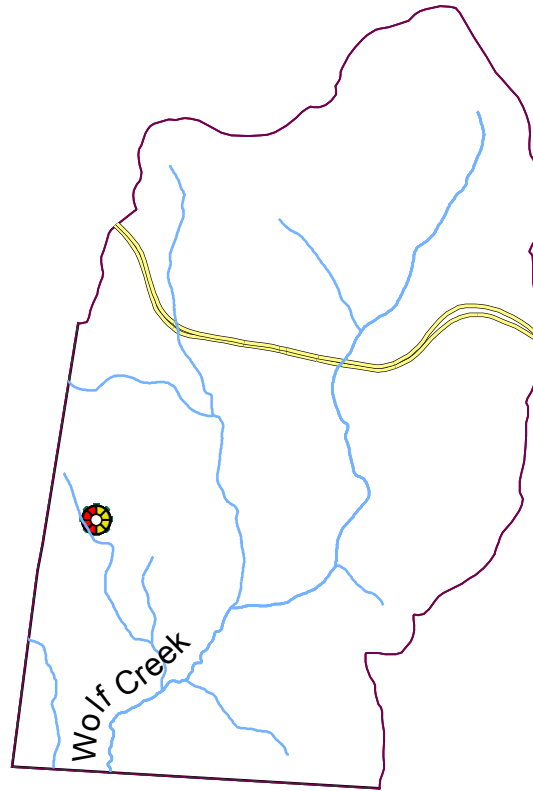
-  Acquisition-Buffers
-  Acquisition-Greenways
-  Easements
-  Restoration
-  Stormwater
-  Wastewater
-  Planning

## HQW/ORW Areas

-  HQW/WSW
-  WSW
-  HQW
-  ORW

## Water Supply Watersheds

-  WS-I
-  WS-II
-  WS-III
-  WS-IV










# 060200020907 Subwatershed

## 2010 Use Support

-  Supporting
-  No Data
-  Not Rated
-  Impaired

## Monitoring Sites

-  Benthic Macroinvertebrate
-  Fish
-  Ambient
-  Lake
-  RAMS ('11-'12)
-  RAMS ('09-'10)
-  RAMS ('07-'08)





## Water Supply Watersheds

-  WS-I
-  WS-II
-  WS-III
-  WS-IV

## HQW/ORW Areas

-  HQW/WSW
-  WSW
-  HQW
-  ORW

## Permits

-  Major Discharge
-  Minor Discharge
-  Stormwater
-  Non-Discharge







 USGS Gage

 Municipality

 Roads

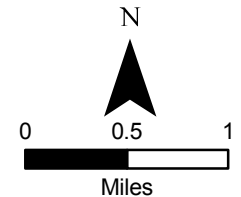
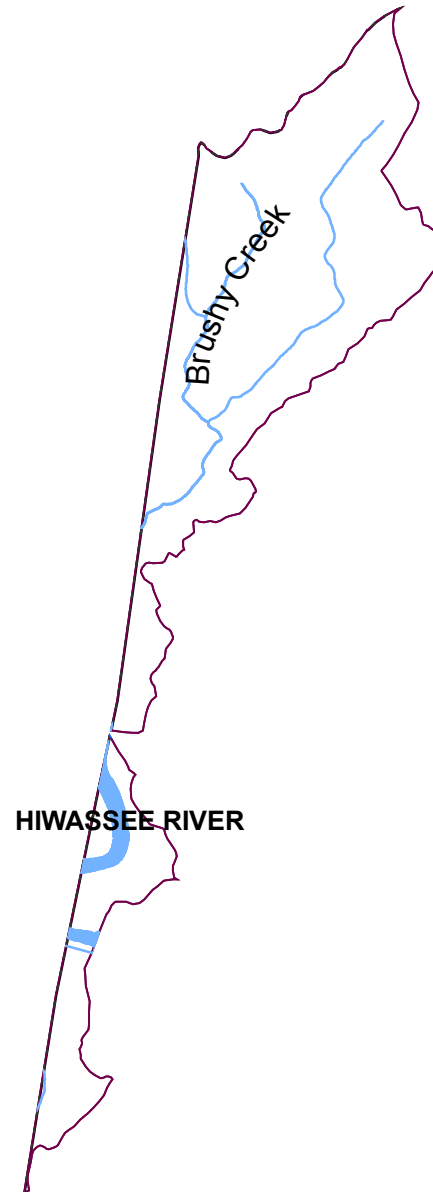
 County Boundaries

## Ag-Cost Share BMPs


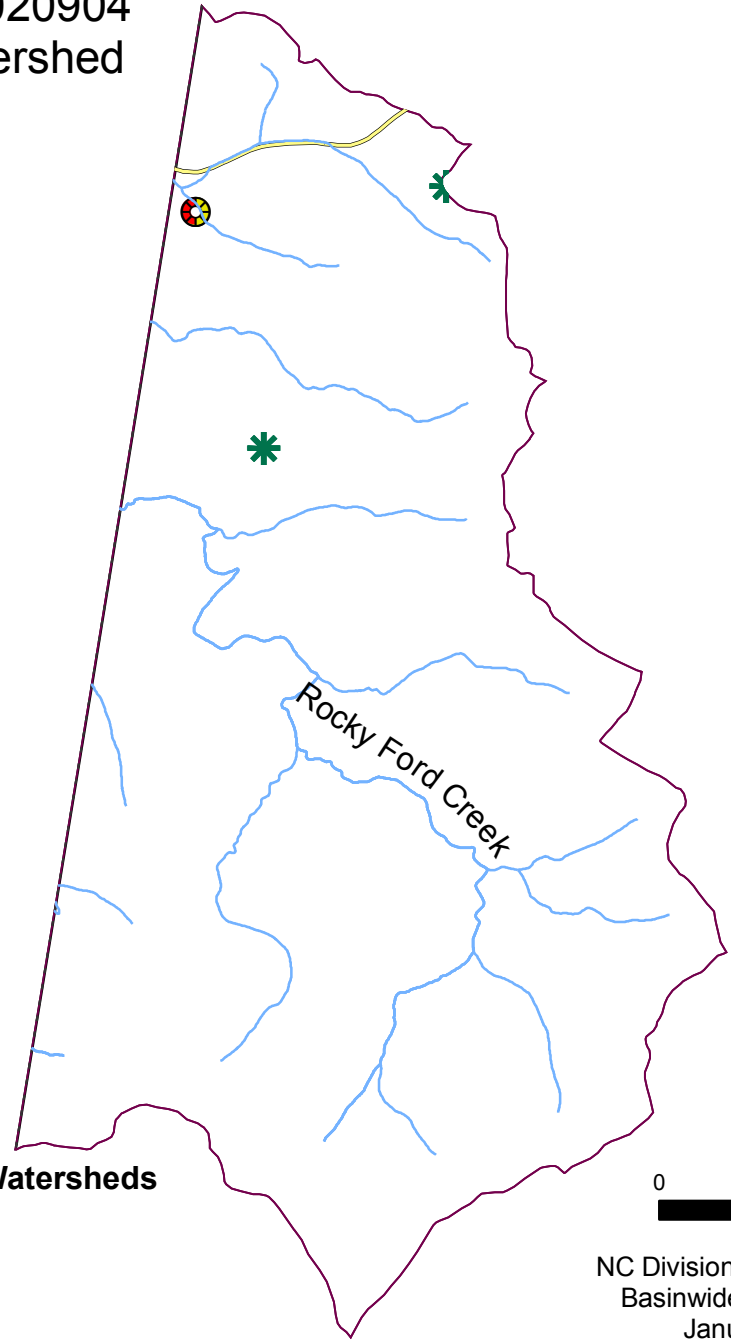
-  Agri-Chemical Pollution Prevention
-  Drought Response
-  Erosion/Nutrient Reduction
-  Sediment/Nutrient Reduction
-  Stream Protection
-  Waste Management

## CWMTF Projects

-  Acquisition-Buffers
-  Acquisition-Greenways
-  Easements
-  Restoration
-  Stormwater
-  Wastewater
-  Planning



# 060200020904 Subwatershed



NC Division of Water Quality  
Basinwide Planning Unit  
January 2012

## 2010 Use Support

- Supporting
- No Data
- Not Rated
- Impaired

## Monitoring Sites

- Benthic Macroinvertebrate
- Fish
- Ambient
- Lake
- RAMS ('11-'12)
- RAMS ('09-'10)
- RAMS ('07-'08)

## Permits

- Major Discharge
- Minor Discharge
- Stormwater
- Non-Discharge

## Other Features

- USGS Gage
- Municipality
- Roads
- County Boundaries

## Ag-Cost Share BMPs

- Agri-Chemical Pollution Prevention
- Drought Response
- Erosion/Nutrient Reduction
- Sediment/Nutrient Reduction
- Stream Protection
- Waste Management

## CWMTF Projects

- Acquisition-Buffers
- Acquisition-Greenways
- Easements
- Restoration
- Stormwater
- Wastewater
- Planning

## HQW/ORW Areas

- HQW/WSW
- WSW
- HQW
- ORW

## Water Supply Watersheds








- WS-I
- WS-II
- WS-III
- WS-IV

# 060200020903 Subwatershed

## 2010 Use Support

-  Supporting
-  No Data
-  Not Rated
-  Impaired

## Monitoring Sites

-  Benthic Macroinvertebrate
-  Fish
-  Ambient
-  Lake
-  RAMS ('11-'12)
-  RAMS ('09-'10)
-  RAMS ('07-'08)





## Water Supply Watersheds





-  WS-I
-  WS-II
-  WS-III
-  WS-IV

## HQW/ORW Areas







-  HQW/WSW
-  WSW
-  HQW
-  ORW

## Permits

-  Major Discharge
-  Minor Discharge
-  Stormwater
-  Non-Discharge

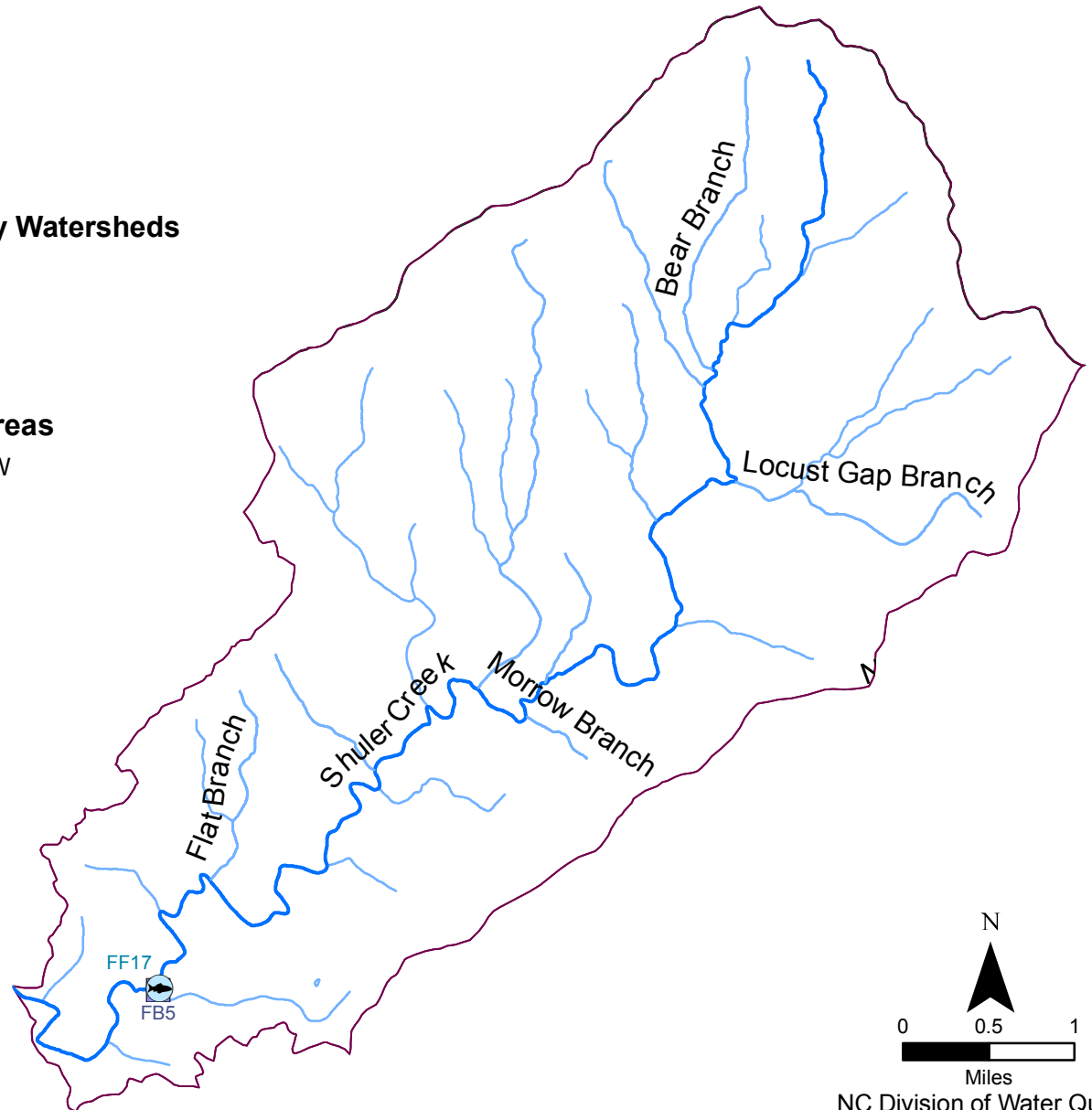
-  USGS Gage
-  Municipality
-  Roads
-  County Boundaries

## Ag-Cost Share BMPs

-  Agri-Chemical Pollution Prevention
-  Drought Response
-  Erosion/Nutrient Reduction
-  Sediment/Nutrient Reduction
-  Stream Protection
-  Waste Management

## CWMTF Projects

-  Acquisition-Buffers
-  Acquisition-Greenways
-  Easements
-  Restoration
-  Stormwater
-  Wastewater
-  Planning





# 060200020902 Subwatershed

## 2010 Use Support

- Supporting
- No Data
- Not Rated
- Impaired

## Monitoring Sites

- Benthic Macroinvertebrate
- Fish
- Ambient
- Lake
- RAMS ('11-'12)
- RAMS ('09-'10)
- RAMS ('07-'08)

## Permits

- Major Discharge
- Minor Discharge
- Stormwater
- Non-Discharge

- USGS Gage
- Municipality
- Roads
- County Boundaries

## Ag-Cost Share BMPs

- Agri-Chemical Pollution Prevention
- Drought Response
- Erosion/Nutrient Reduction
- Sediment/Nutrient Reduction
- Stream Protection
- Waste Management

## CWMTF Projects

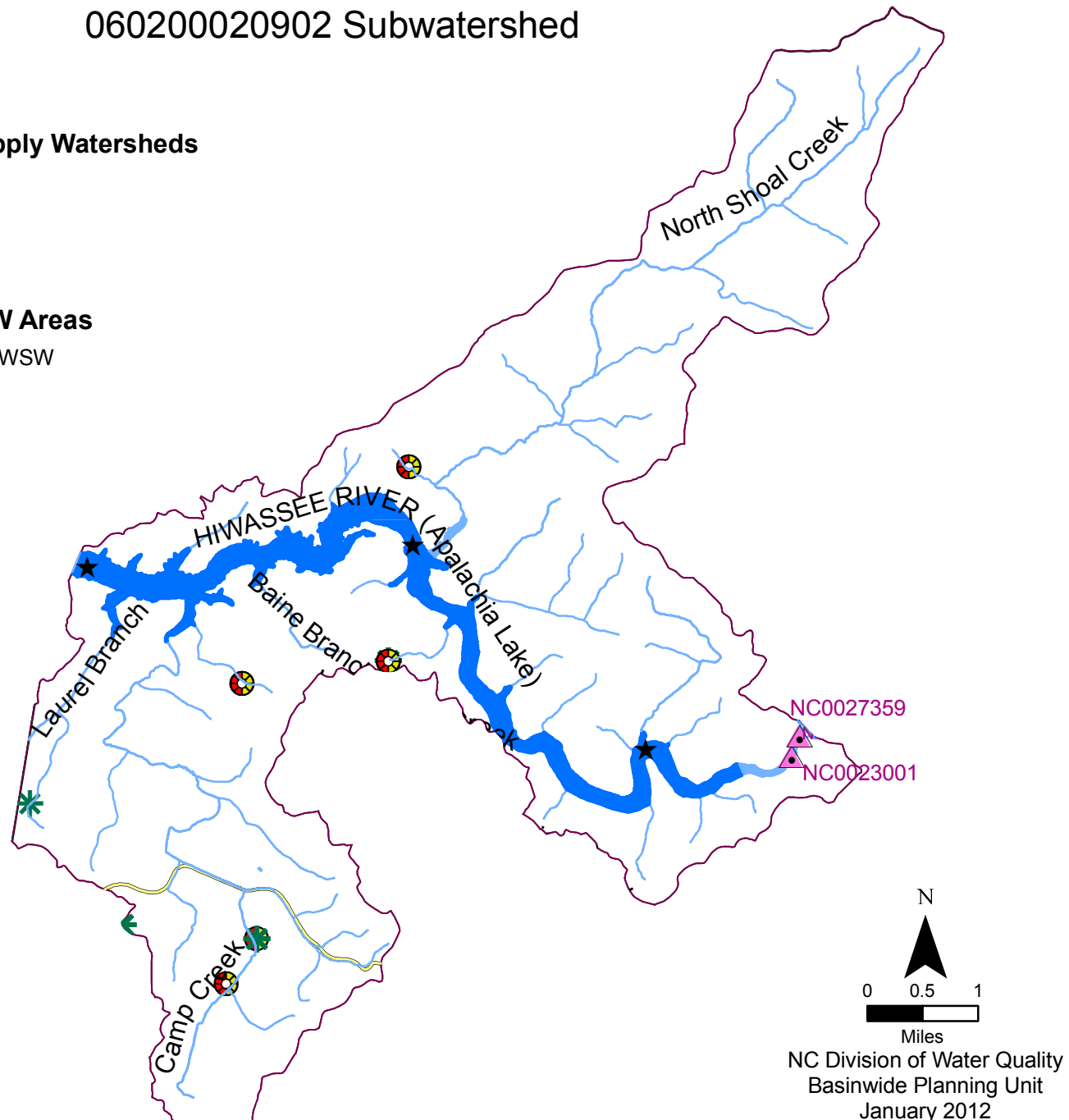
- Acquisition-Buffers
- Acquisition-Greenways
- Easements
- Restoration
- Stormwater
- Wastewater
- Planning

## Water Supply Watersheds

- WS-I
- WS-II
- WS-III
- WS-IV

## HQW/ORW Areas

- HQW/WSW
- WSW
- HQW
- ORW



# 060200020901 Subwatershed

## 2010 Use Support

- Supporting
- No Data
- Not Rated
- Impaired

## Monitoring Sites

- Benthic Macroinvertebrate
- Fish
- Ambient
- Lake
- RAMS ('11-'12)
- RAMS ('09-'10)
- RAMS ('07-'08)

## HQW/ORW Areas

- HQW/WSW
- WSW
- HQW
- ORW

## Permits

- Major Discharge
- Minor Discharge
- Stormwater
- Non-Discharge

- USGS Gage
- Municipality
- Roads
- County Boundaries

## Water Supply Watersheds

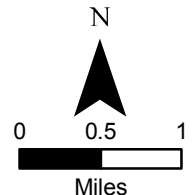
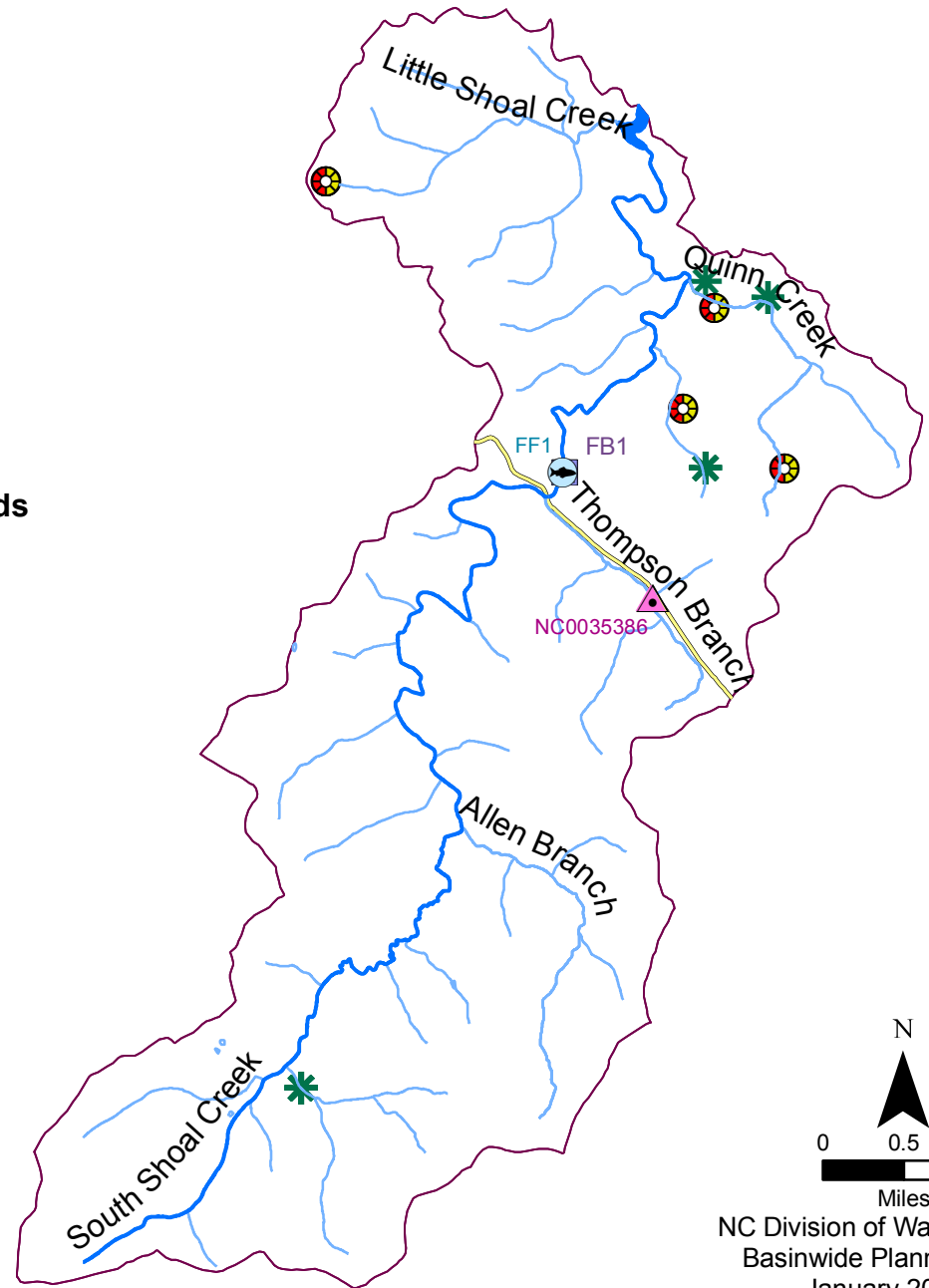
- WS-I
- WS-II
- WS-III
- WS-IV

## Ag-Cost Share BMPs

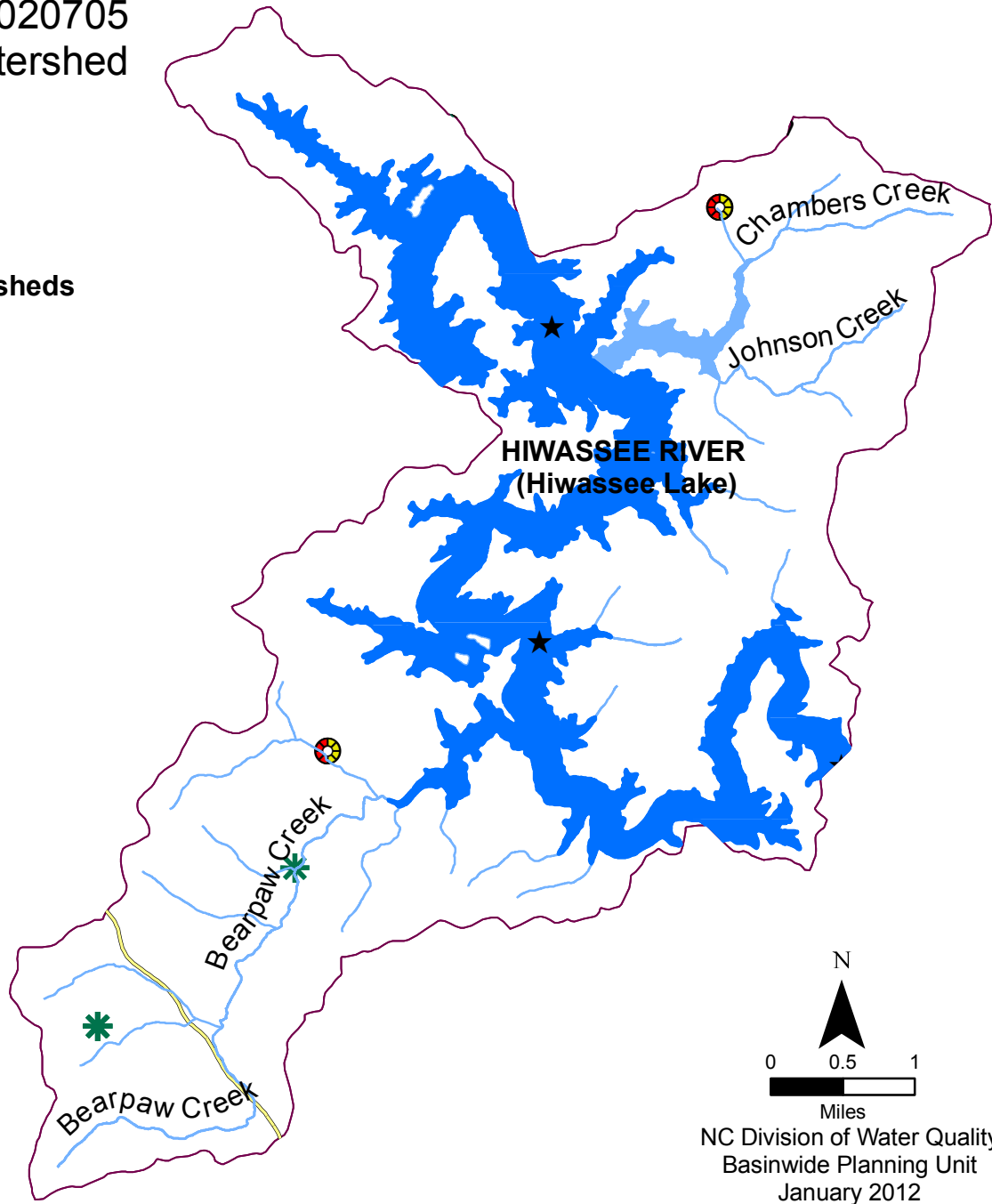
- Agri-Chemical Pollution Prevention
- Drought Response
- Erosion/Nutrient Reduction
- Sediment/Nutrient Reduction
- Stream Protection
- Waste Management

## CWMTF Projects

- Acquisition-Buffers
- Acquisition-Greenways
- Easements
- Restoration
- Stormwater
- Wastewater
- Planning



# 060200020705 Subwatershed



## 2010 Use Support

- Supporting
- No Data
- Not Rated
- Impaired

## Monitoring Sites

- Benthic Macroinvertebrate
- Fish
- Ambient
- Lake
- RAMS ('11-'12)
- RAMS ('09-'10)
- RAMS ('07-'08)

## Water Supply Watersheds

- WS-I
- WS-II
- WS-III
- WS-IV

## Permits

- Major Discharge
- Minor Discharge
- Stormwater
- Non-Discharge

## HQW/ORW Areas

- HQW/WSW
- WSW
- HQW
- ORW

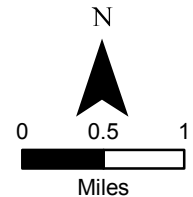
- USGS Gage
- Municipality
- Roads
- County Boundaries

## Ag-Cost Share BMPs

- Agri-Chemical Pollution Prevention
- Drought Response
- Erosion/Nutrient Reduction
- Sediment/Nutrient Reduction
- Stream Protection
- Waste Management

## CWMTF Projects

- Acquisition-Buffers
- Acquisition-Greenways
- Easements
- Restoration
- Stormwater
- Wastewater
- Planning



# 060200020704 Subwatershed

## 2010 Use Support

- Supporting
- No Data
- Not Rated
- Impaired

## Monitoring Sites

- Benthic Macroinvertebrate
- Fish
- Ambient
- Lake
- RAMS ('11-'12)
- RAMS ('09-'10)
- RAMS ('07-'08)

## Permits

- Major Discharge
- Minor Discharge
- Stormwater
- Non-Discharge
- USGS Gage
- Municipality
- Roads
- County Boundaries

## CWMTF Projects

- Acquisition-Buffers
- Acquisition-Greenways
- Easements
- Restoration
- Stormwater
- Wastewater
- Planning

## Ag-Cost Share BMPs

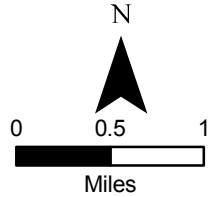
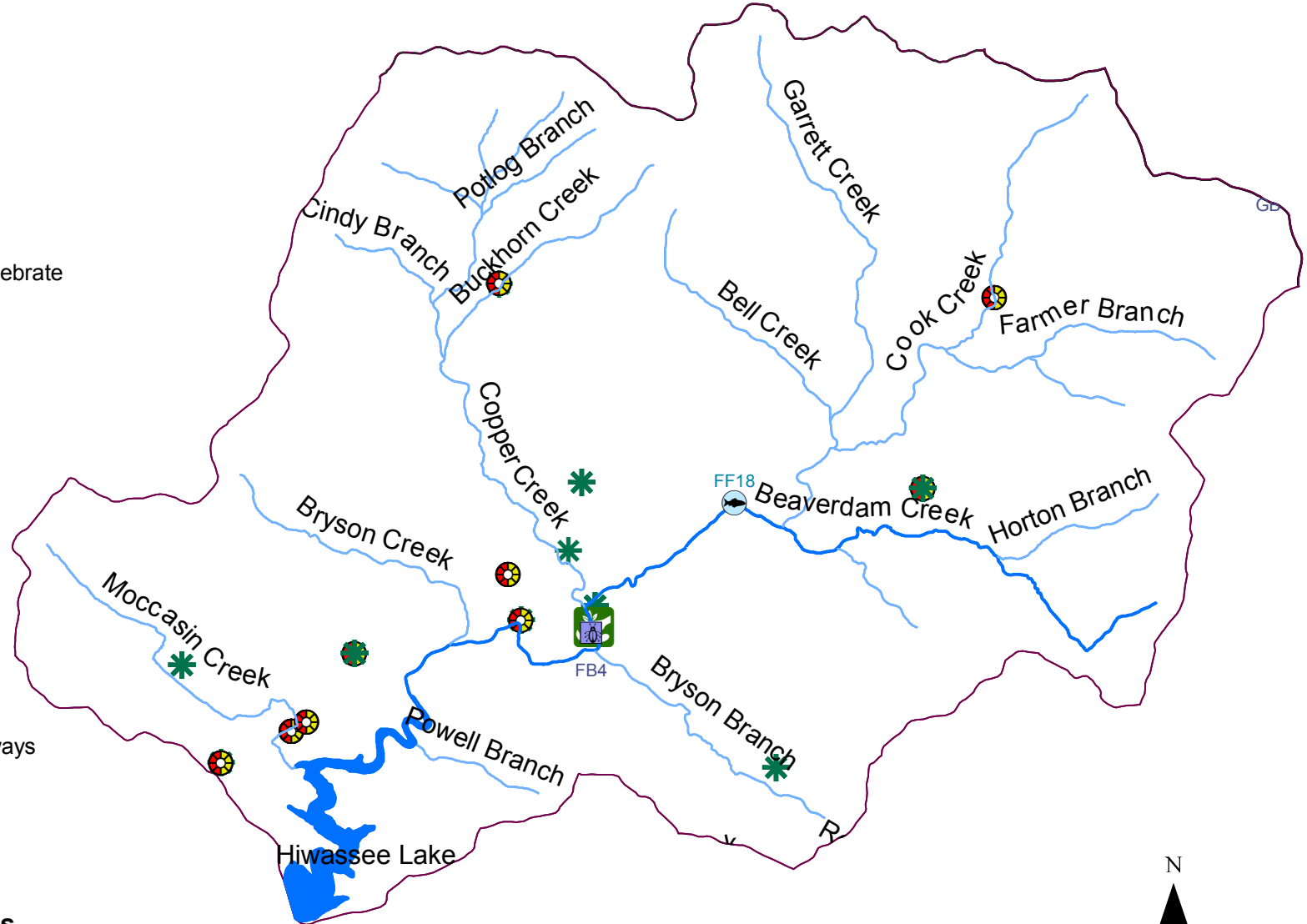
- Agri-Chemical Pollution Prevention
- Drought Response
- Erosion/Nutrient Reduction
- Sediment/Nutrient Reduction
- Stream Protection
- Waste Management

## HQW/ORW Areas

- HQW/WSW
- WSW
- HQW
- ORW

## Water Supply Watersheds

- WS-I
- WS-II
- WS-III
- WS-IV



# 060200020703 Subwatershed

## 2010 Use Support

- Supporting
- No Data
- Not Rated
- Impaired

## Monitoring Sites

- Benthic Macroinvertebrate
- Fish
- Ambient
- Lake
- RAMS ('11-'12)
- RAMS ('09-'10)
- RAMS ('07-'08)

## Permits

- Major Discharge
- Minor Discharge
- Stormwater
- Non-Discharge
- USGS Gage
- Municipality
- Roads
- County Boundaries

## CWMTF Projects

- Acquisition-Buffers
- Acquisition-Greenways
- Easements
- Restoration
- Stormwater
- Wastewater
- Planning

## Ag-Cost Share BMPs

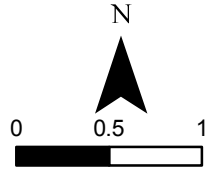
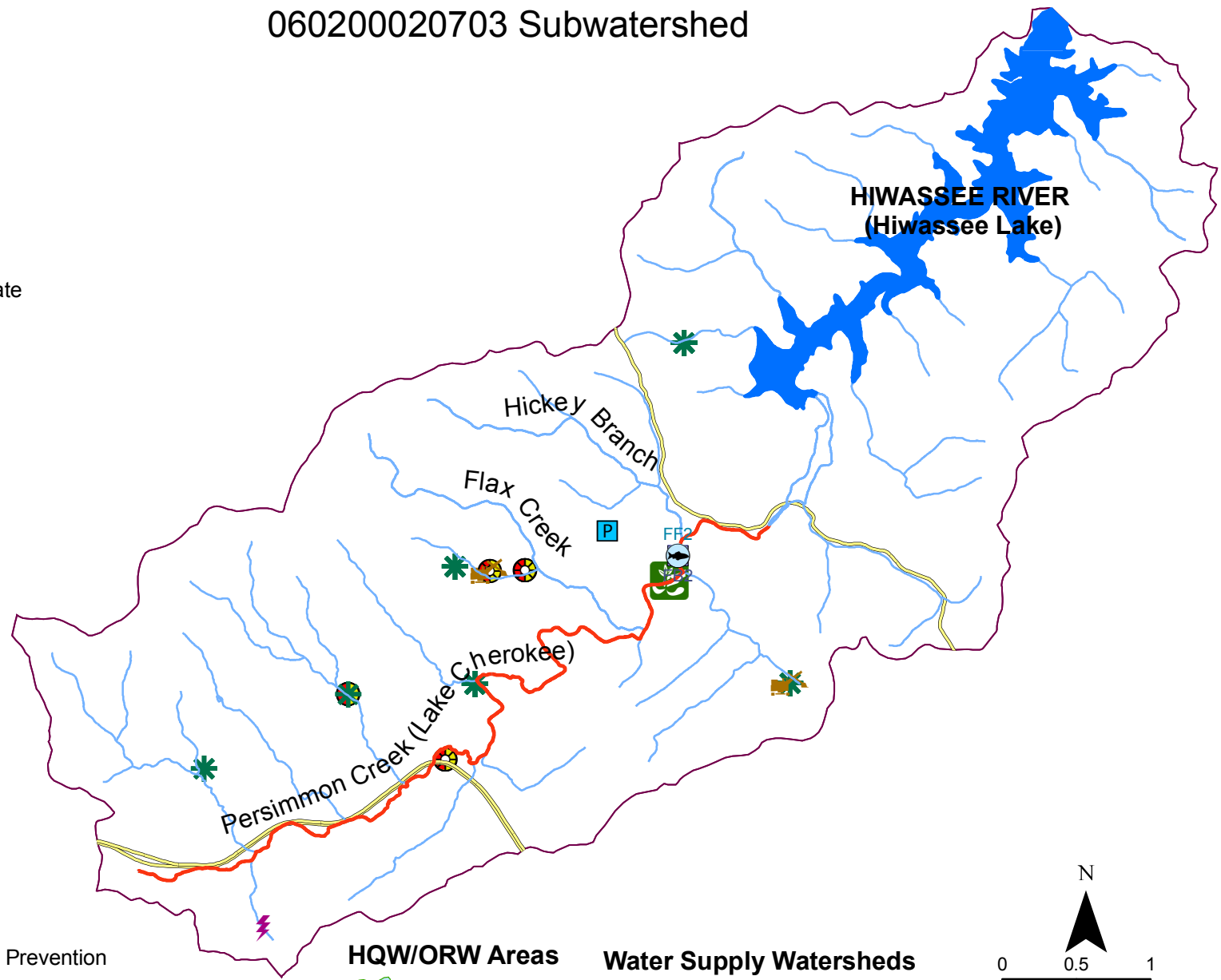
- Agri-Chemical Pollution Prevention
- Drought Response
- Erosion/Nutrient Reduction
- Sediment/Nutrient Reduction
- Stream Protection
- Waste Management

## HQW/ORW Areas

- HQW/WSW
- WSW
- HQW
- ORW

## Water Supply Watersheds

- WS-I
- WS-II
- WS-III
- WS-IV



**2010 Use Support**

- Supporting
- No Data
- Not Rated
- Impaired
- New 2012 Impairments

**Monitoring Sites**

- Benthic Macroinvertebrate
- Fish
- Ambient
- Lake
- RAMS ('11-'12)
- RAMS ('09-'10)
- RAMS ('07-'08)

**Permits**

- Major Discharge
- Minor Discharge
- Stormwater
- Non-Discharge

- USGS Gage
- Municipality
- Roads
- County Boundaries

**Ag-Cost Share BMPs**

- Agri-Chemical Pollution Prevention
- Drought Response
- Erosion/Nutrient Reduction
- Sediment/Nutrient Reduction
- Stream Protection
- Waste Management

**CWMTF Projects**

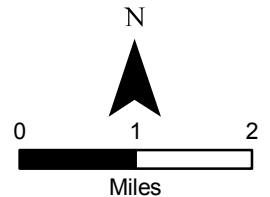
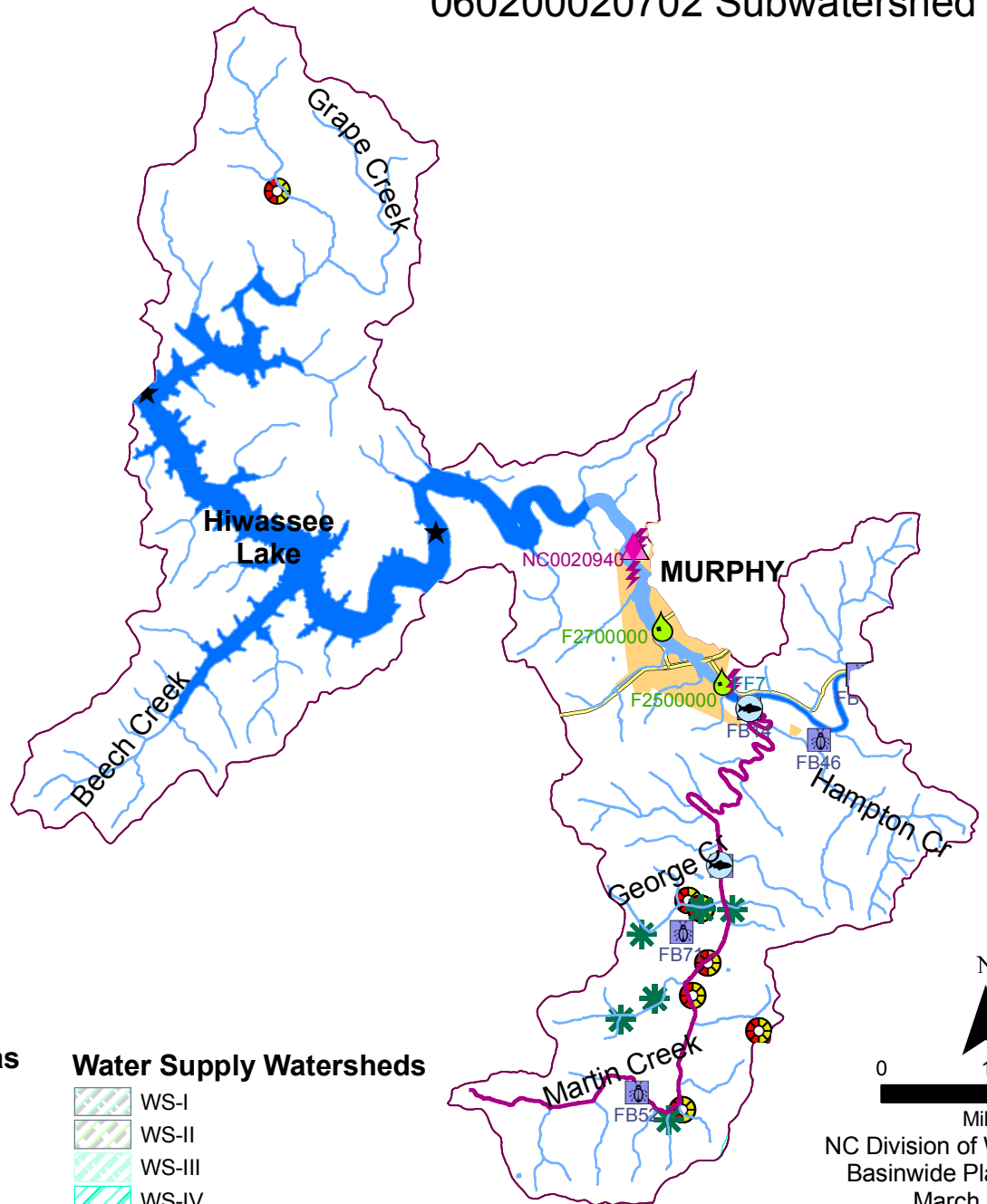
- Acquisition-Buffers
- Acquisition-Greenways
- Easements
- Restoration
- Stormwater
- Wastewater
- Planning

**HQW/ORW Areas**

- HQW/WSW
- WSW
- HQW
- ORW

**Water Supply Watersheds**

- WS-I
- WS-II
- WS-III
- WS-IV










# 060200020701 Subwatershed

## 2010 Use Support

-  Supporting
-  No Data
-  Not Rated
-  Impaired





## Monitoring Sites

-  Benthic Macroinvertebrate
-  Fish
-  Ambient
-  Lake
-  RAMS ('11-'12)
-  RAMS ('09-'10)
-  RAMS ('07-'08)

## Water Supply Watersheds

-  WS-I
-  WS-II
-  WS-III
-  WS-IV





## Permits

-  Major Discharge
-  Minor Discharge
-  Stormwater
-  Non-Discharge







## HQW/ORW Areas

-  HQW/WSW
-  WSW
-  HQW
-  ORW

## Permits

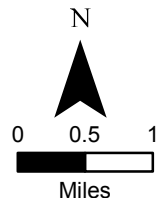
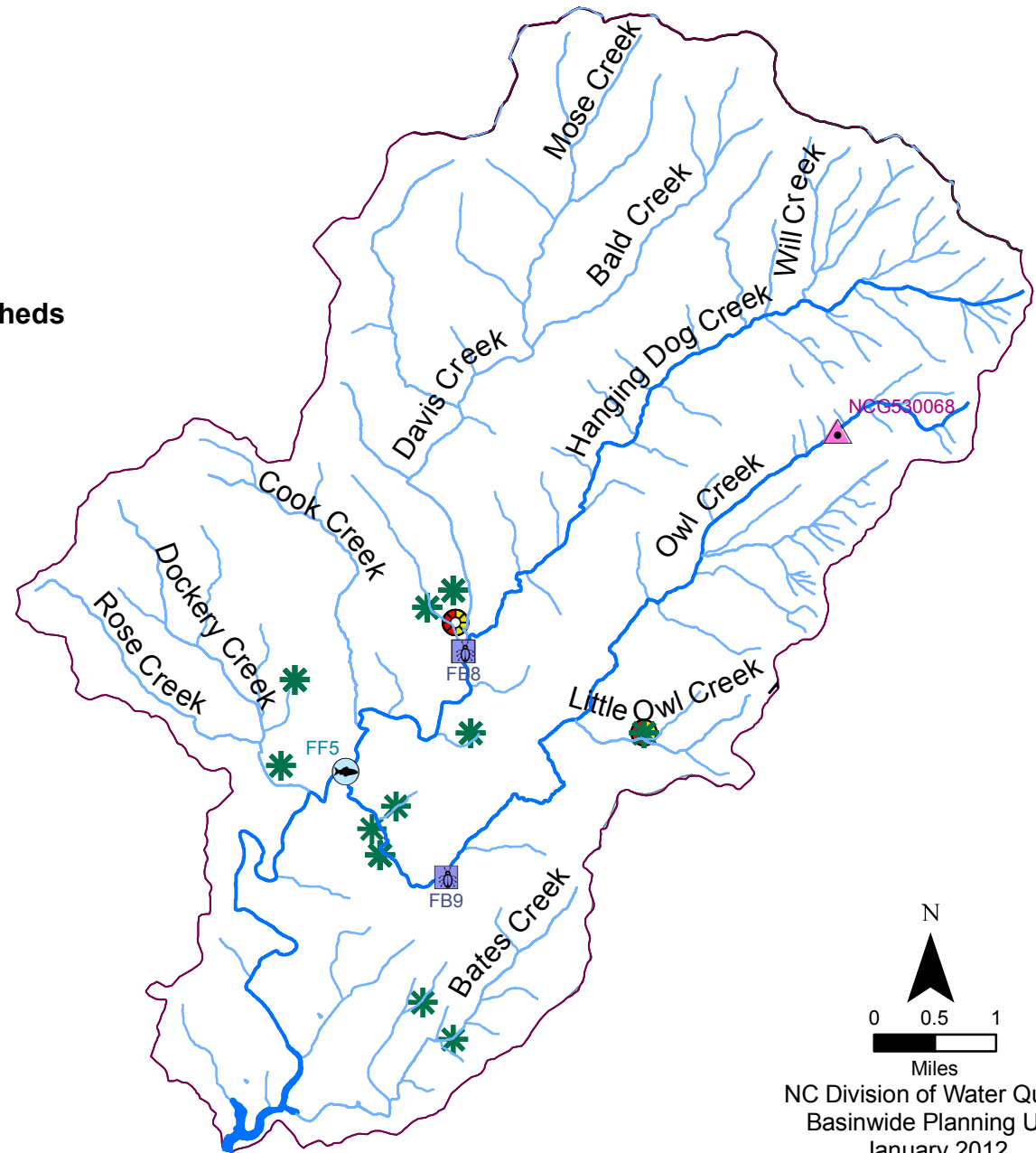
-  USGS Gage
-  Municipality
-  Roads
-  County Boundaries

## Ag-Cost Share BMPs

-  Agri-Chemical Pollution Prevention
-  Drought Response
-  Erosion/Nutrient Reduction
-  Sediment/Nutrient Reduction
-  Stream Protection
-  Waste Management

## CWMTF Projects

-  Acquisition-Buffers
-  Acquisition-Greenways
-  Easements
-  Restoration
-  Stormwater
-  Wastewater
-  Planning



# 060200020603 Subwatershed

## 2010 Use Support

- Supporting
- No Data
- Not Rated
- Impaired

## Monitoring Sites

- Benthic Macroinvertebrate
- Fish
- Ambient
- Lake
- RAMS ('11-'12)
- RAMS ('09-'10)
- RAMS ('07-'08)

## Permits

- Major Discharge
- Minor Discharge
- Stormwater
- Non-Discharge

- USGS Gage
- Municipality
- Roads
- County Boundaries

## Ag-Cost Share BMPs

- Agri-Chemical Pollution Prevention
- Drought Response
- Erosion/Nutrient Reduction
- Sediment/Nutrient Reduction
- Stream Protection
- Waste Management

## CWMTF Projects

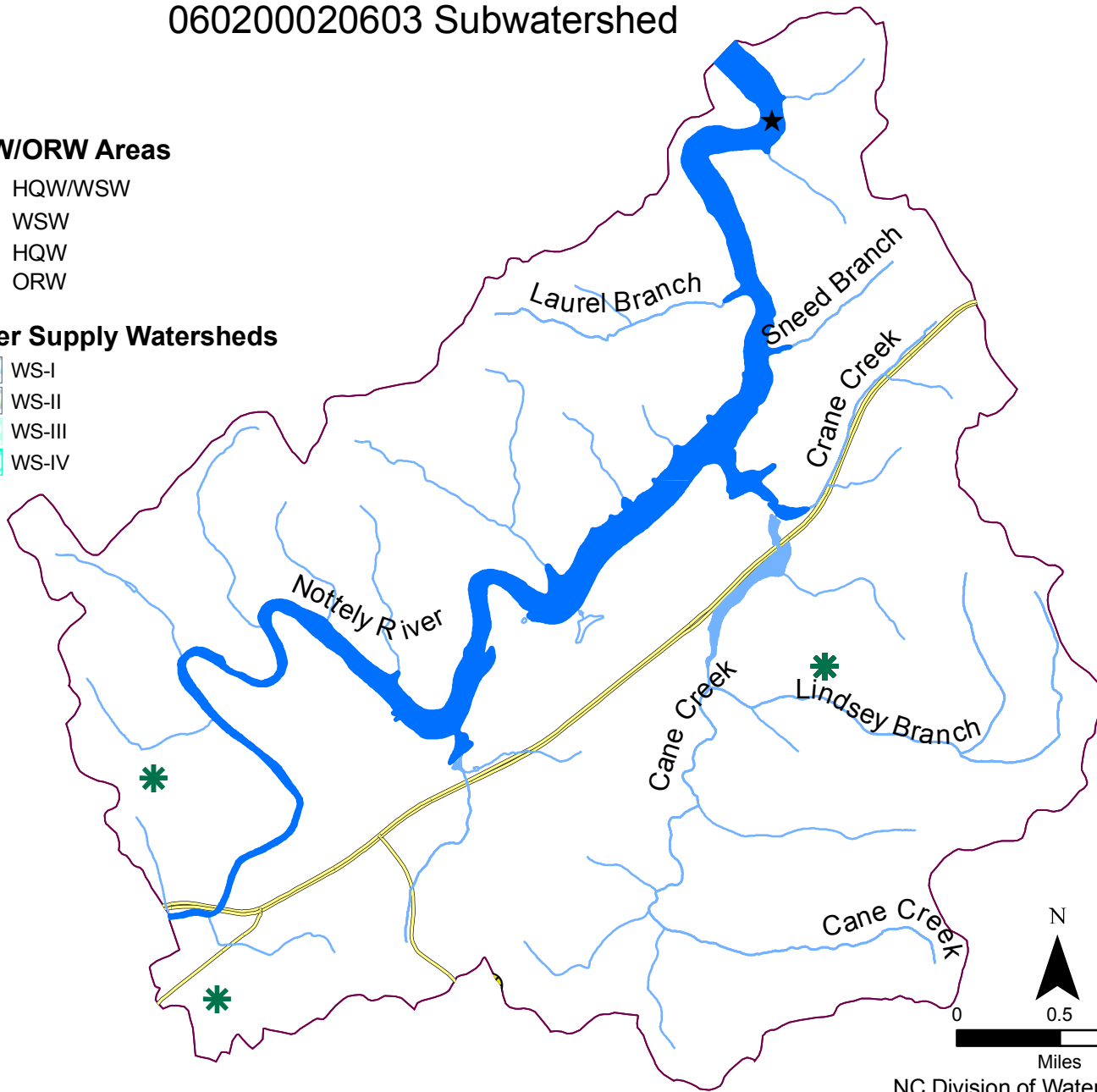
- Acquisition-Buffers
- Acquisition-Greenways
- Easements
- Restoration
- Stormwater
- Wastewater
- Planning

## HQW/ORW Areas

- HQW/WSW
- WSW
- HQW
- ORW

## Water Supply Watersheds

- WS-I
- WS-II
- WS-III
- WS-IV












# 060200020602 Subwatershed





## 2010 Use Support





-  Supporting
-  No Data
-  Not Rated
-  Impaired

## Monitoring Sites







-  Benthic Macroinvertebrate
-  Fish
-  Ambient
-  Lake
-  RAMS ('11-'12)
-  RAMS ('09-'10)
-  RAMS ('07-'08)

## Permits

-  Major Discharge
-  Minor Discharge
-  Stormwater
-  Non-Discharge

-  USGS Gage
-  Municipality
-  Roads
-  County Boundaries


## Ag-Cost Share BMPs

-  Agri-Chemical Pollution Prevention
-  Drought Response
-  Erosion/Nutrient Reduction
-  Sediment/Nutrient Reduction
-  Stream Protection
-  Waste Management

## CWMTF Projects

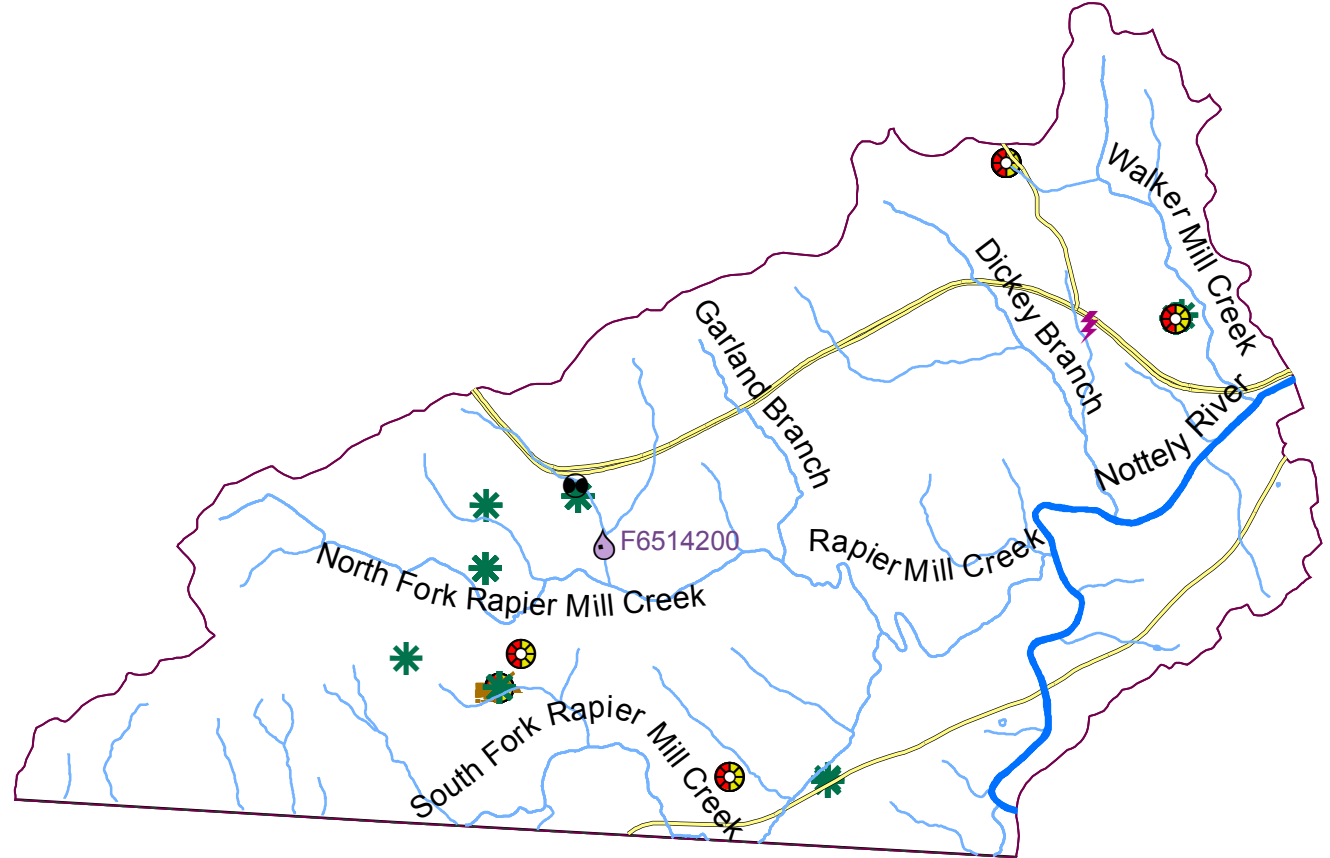
-  Acquisition-Buffers
-  Acquisition-Greenways
-  Easements
-  Restoration
-  Stormwater
-  Wastewater
-  Planning

## HQW/ORW Areas

-  HQW/WSW
-  WSW
-  HQW
-  ORW



## Water Supply Watersheds

-  WS-I
-  WS-II
-  WS-III
-  WS-IV










# 060200020106 Subwatershed









## 2010 Use Support

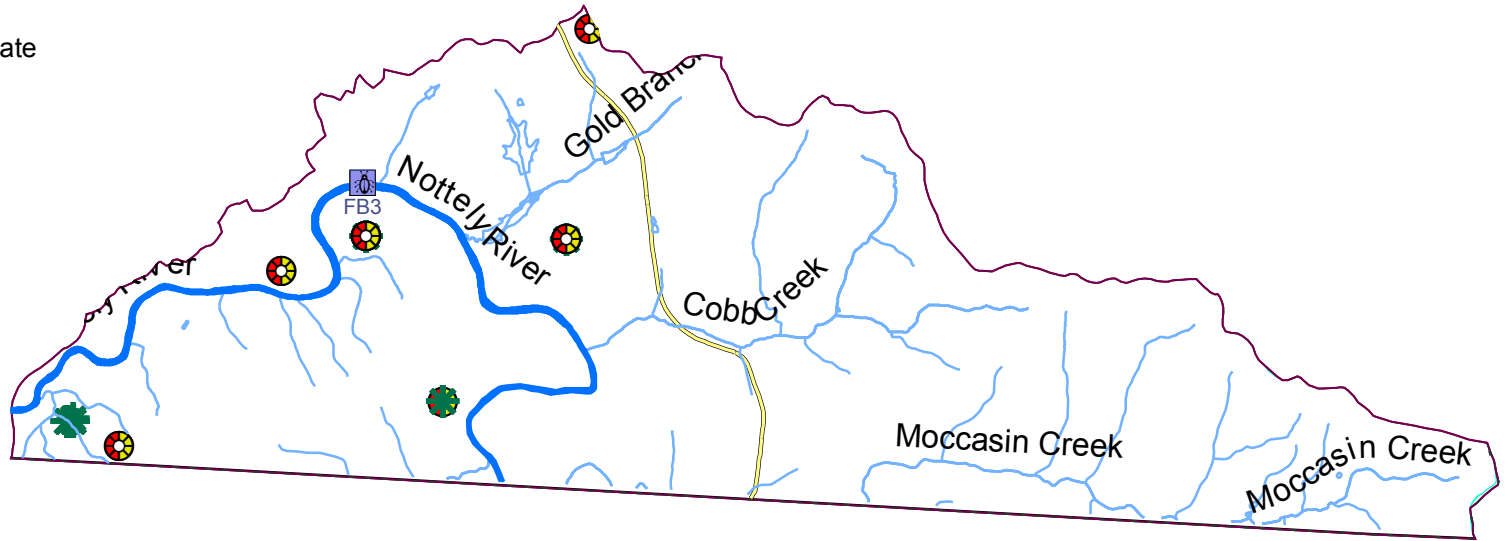
-  Supporting
-  No Data
-  Not Rated
-  Impaired

## Monitoring Sites







-  Benthic Macroinvertebrate
-  Fish
-  Ambient
-  Lake
-  RAMS ('11-'12)
-  RAMS ('09-'10)
-  RAMS ('07-'08)

## Permits

-  Major Discharge
-  Minor Discharge
-  Stormwater
-  Non-Discharge
-  USGS Gage
-  Municipality
-  Roads
-  County Boundaries



## Ag-Cost Share BMPs

-  Agri-Chemical Pollution Prevention
-  Drought Response
-  Erosion/Nutrient Reduction
-  Sediment/Nutrient Reduction
-  Stream Protection
-  Waste Management

## CWMTF Projects

-  Acquisition-Buffers
-  Acquisition-Greenways
-  Easements
-  Restoration
-  Stormwater
-  Wastewater
-  Planning

## HQW/ORW Areas

-  HQW/WSW
-  WSW
-  HQW
-  ORW

## Water Supply Watersheds

-  WS-I
-  WS-II
-  WS-III
-  WS-IV





N










Miles

# 060200020404 Subwatershed





## 2010 Use Support





-  Supporting
-  No Data
-  Not Rated
-  Impaired

## Monitoring Sites

-  Benthic Macroinvertebrate
-  Fish
-  Ambient
-  Lake
-  RAMS ('11-'12)
-  RAMS ('09-'10)
-  RAMS ('07-'08)

## Permits







-  Major Discharge
-  Minor Discharge
-  Stormwater
-  Non-Discharge

-  USGS Gage
-  Municipality
-  Roads
-  County Boundaries

## CWMTF Projects

-  Acquisition-Buffers
-  Acquisition-Greenways
-  Easements
-  Restoration
-  Stormwater
-  Wastewater
-  Planning


## Ag-Cost Share BMPs

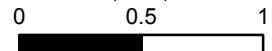
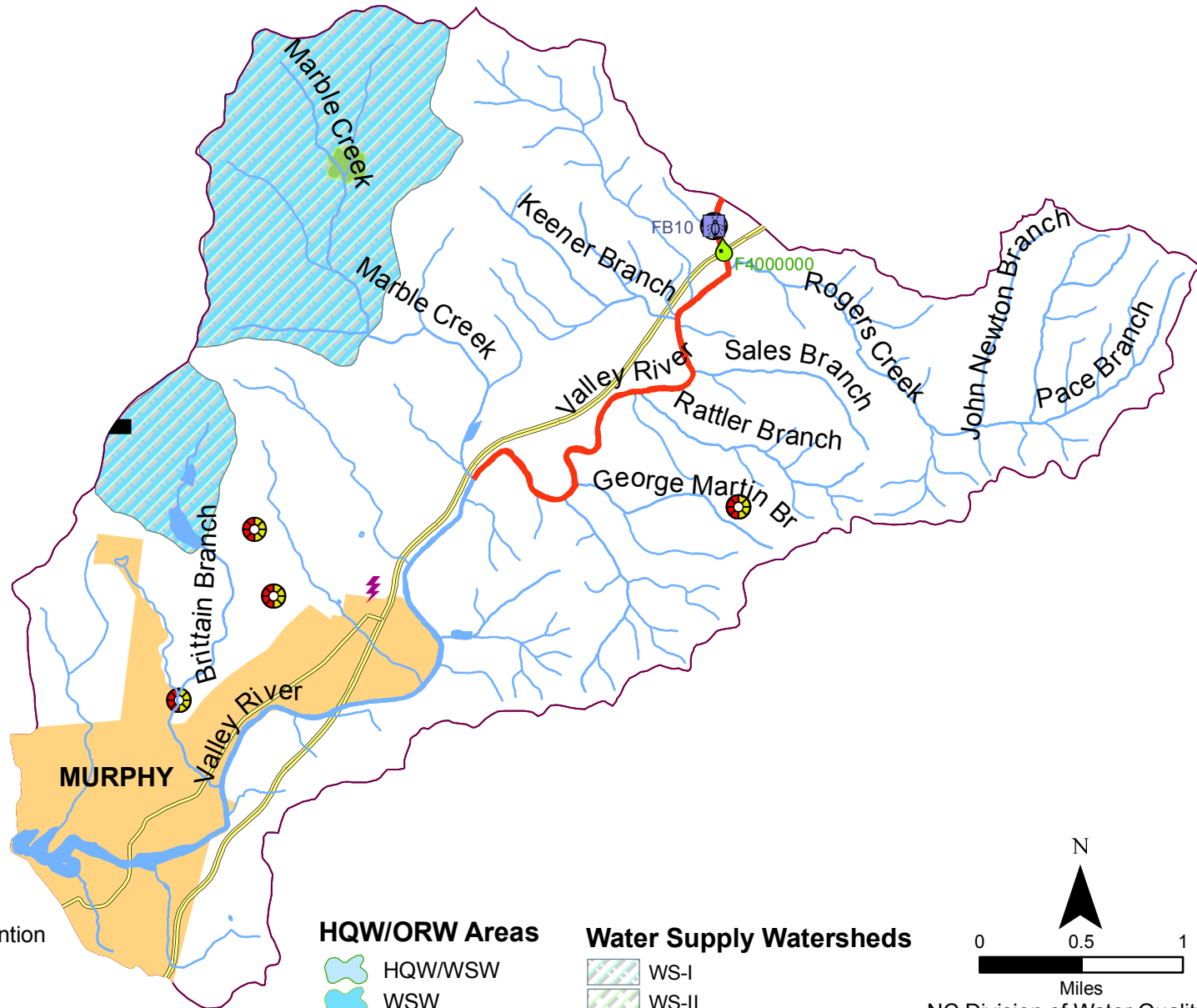
-  Agri-Chemical Pollution Prevention
-  Drought Response
-  Erosion/Nutrient Reduction
-  Sediment/Nutrient Reduction
-  Stream Protection
-  Waste Management

## HQW/ORW Areas

-  HQW/WSW
-  WSW
-  HQW
-  ORW

## Water Supply Watersheds

-  WS-I
-  WS-II
-  WS-III
-  WS-IV



Miles

# 060200020403 Subwatershed

## 2010 Use Support

- Supporting
- No Data
- Not Rated
- Impaired

## Monitoring Sites

- Benthic Macroinvertebrate
- Fish
- Ambient
- Lake
- RAMS ('11-'12)
- RAMS ('09-'10)
- RAMS ('07-'08)

## Permits

- Major Discharge
- Minor Discharge
- Stormwater
- Non-Discharge
- USGS Gage
- Municipality
- Roads
- County Boundaries

## Ag-Cost Share BMPs

- Agri-Chemical Pollution Prevention
- Drought Response
- Erosion/Nutrient Reduction
- Sediment/Nutrient Reduction
- Stream Protection
- Waste Management

## CWMTF Projects

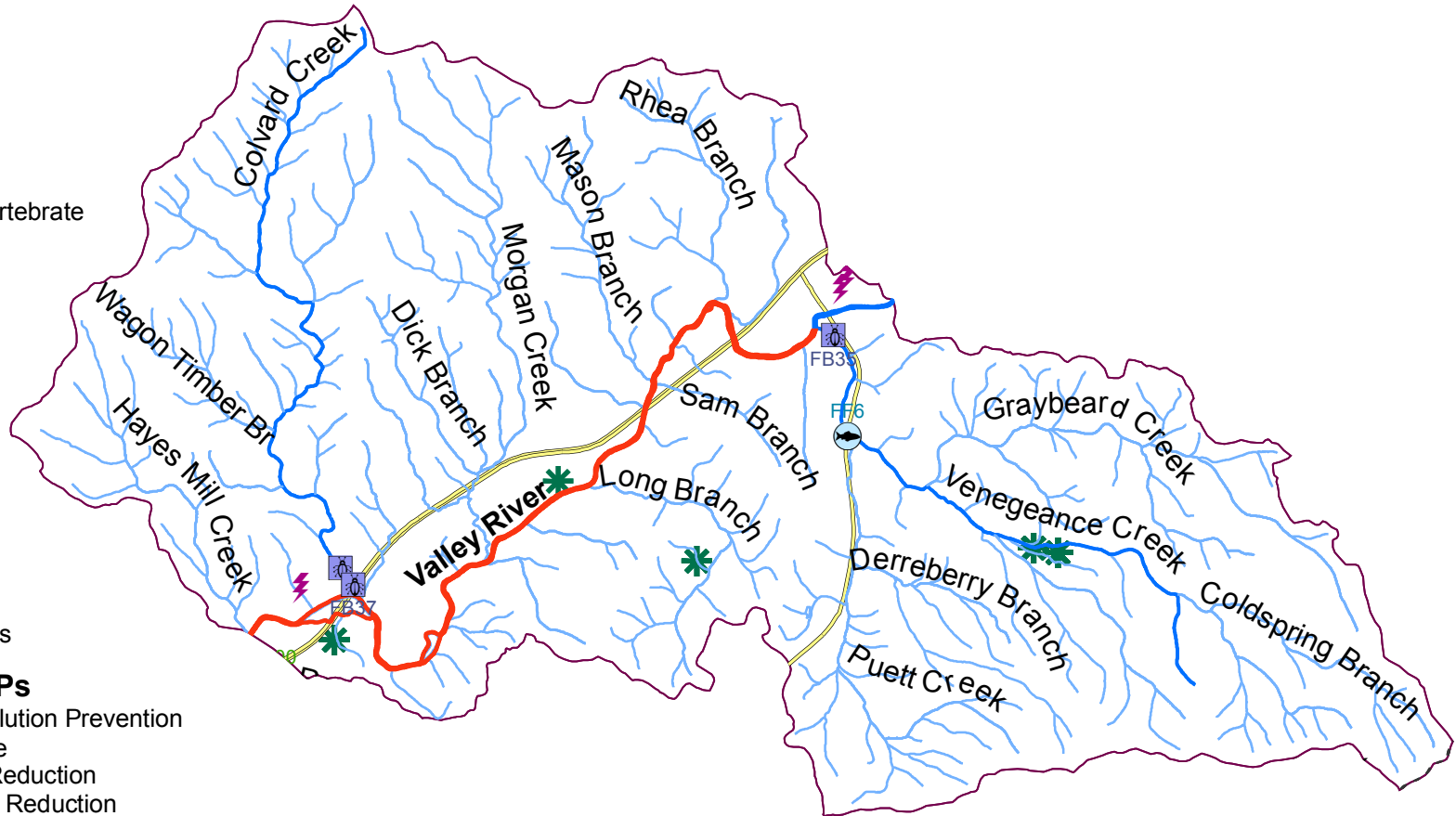
- Acquisition-Buffers
- Acquisition-Greenways
- Easements
- Restoration
- Stormwater
- Wastewater
- Planning

## HQW/ORW Areas

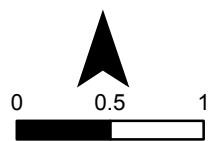
- HQW/WSW
- WSW
- HQW
- ORW

## Water Supply Watersheds

- WS-I
- WS-II
- WS-III
- WS-IV



N



# 060200020402 Subwatershed

## 2010 Use Support

- Supporting
- No Data
- Not Rated
- Impaired

## Monitoring Sites

- Benthic Macroinvertebrate
- Fish
- Ambient
- Lake
- RAMS ('11-'12)
- RAMS ('09-'10)
- RAMS ('07-'08)

## Permits

- Major Discharge
- Minor Discharge
- Stormwater
- Non-Discharge

## USGS Gage

- USGS Gage

## Municipality

- Municipality

## Roads

- Roads

## County Boundaries

- County Boundaries

## Ag-Cost Share BMPs

- Agri-Chemical Pollution Prevention
- Drought Response
- Erosion/Nutrient Reduction
- Sediment/Nutrient Reduction
- Stream Protection
- Waste Management

## CWMTF Projects

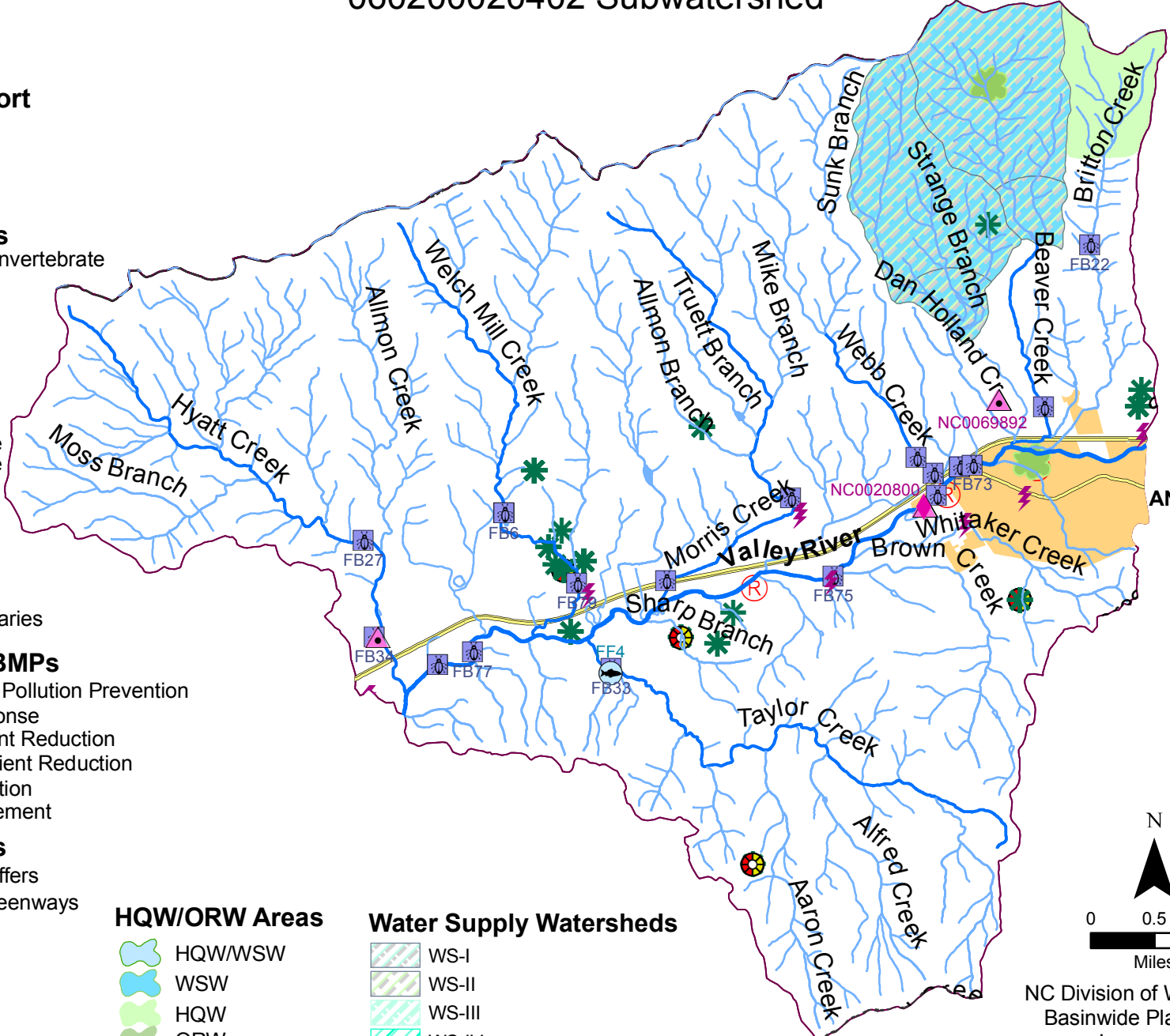
- Acquisition-Buffers
- Acquisition-Greenways
- Easements
- Restoration
- Stormwater
- Wastewater
- Planning

## HQW/ORW Areas


- HQW/WSW
- WSW
- HQW
- ORW

## Water Supply Watersheds

- WS-I
- WS-II
- WS-III
- WS-IV



N



Miles

# 060200020401 Subwatershed

## 2010 Use Support

- Supporting
- No Data
- Not Rated
- Impaired

## Monitoring Sites

- Benthic Macroinvertebrate
- Fish
- Ambient
- Lake
- RAMS ('11-'12)
- RAMS ('09-'10)
- RAMS ('07-'08)

## HQW/ORW Areas

- HQW/WSW
- WSW
- HQW
- ORW

## Permits

- Major Discharge
- Minor Discharge
- Stormwater
- Non-Discharge

## Water Supply Watersheds

- WS-I
- WS-II
- WS-III
- WS-IV

## USGS Gage

- USGS Gage

## Municipality

- Municipality

## Roads

- Roads

## County Boundaries

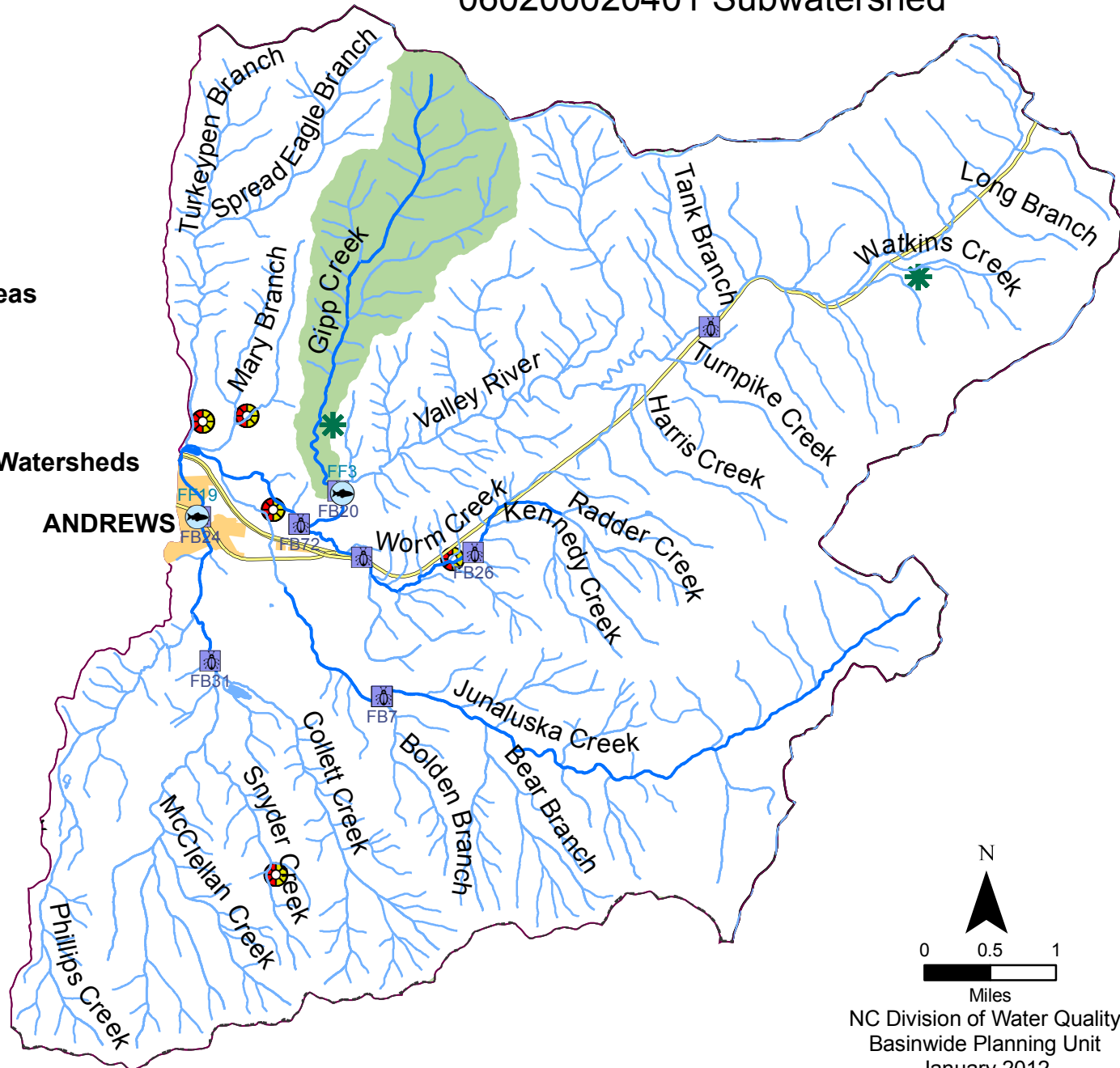
- County Boundaries

## Ag-Cost Share BMPs

- Agri-Chemical Pollution Prevention
- Drought Response
- Erosion/Nutrient Reduction
- Sediment/Nutrient Reduction
- Stream Protection
- Waste Management

## CWMTF Projects

- Acquisition-Buffers
- Acquisition-Greenways
- Easements
- Restoration
- Stormwater
- Wastewater
- Planning



# 060200020303 Subwatershed

## 2010 Use Support

- Supporting
- No Data
- Not Rated
- Impaired
- New 2012 Impairments

## Monitoring Sites

- Benthic Macroinvertebrate
- Fish
- Ambient
- Lake
- RAMS ('11-'12)
- RAMS ('09-'10)
- RAMS ('07-'08)

## Permits

- Major Discharge
- Minor Discharge
- Stormwater
- Non-Discharge

- USGS Gage
- Municipality
- Roads
- County Boundaries

## Ag-Cost Share BMPs

- Agri-Chemical Pollution Prevention
- Drought Response
- Erosion/Nutrient Reduction
- Sediment/Nutrient Reduction
- Stream Protection
- Waste Management

## CWMTF Projects

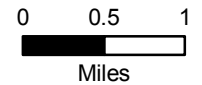
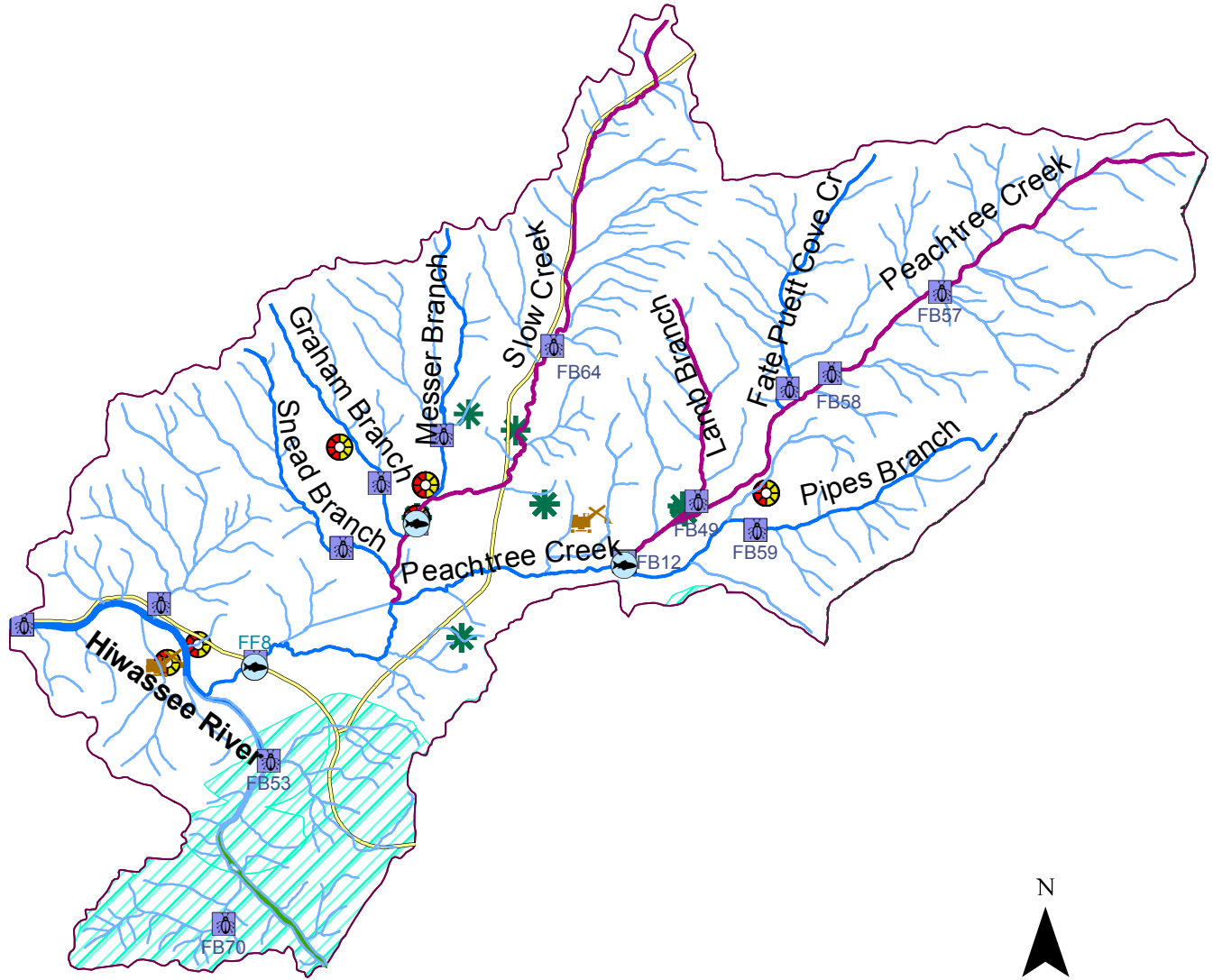
- Acquisition-Buffers
- Acquisition-Greenways
- Easements
- Restoration
- Stormwater
- Wastewater
- Planning

## HQW/ORW Areas

- HQW/WSW
- WSW
- HQW
- ORW

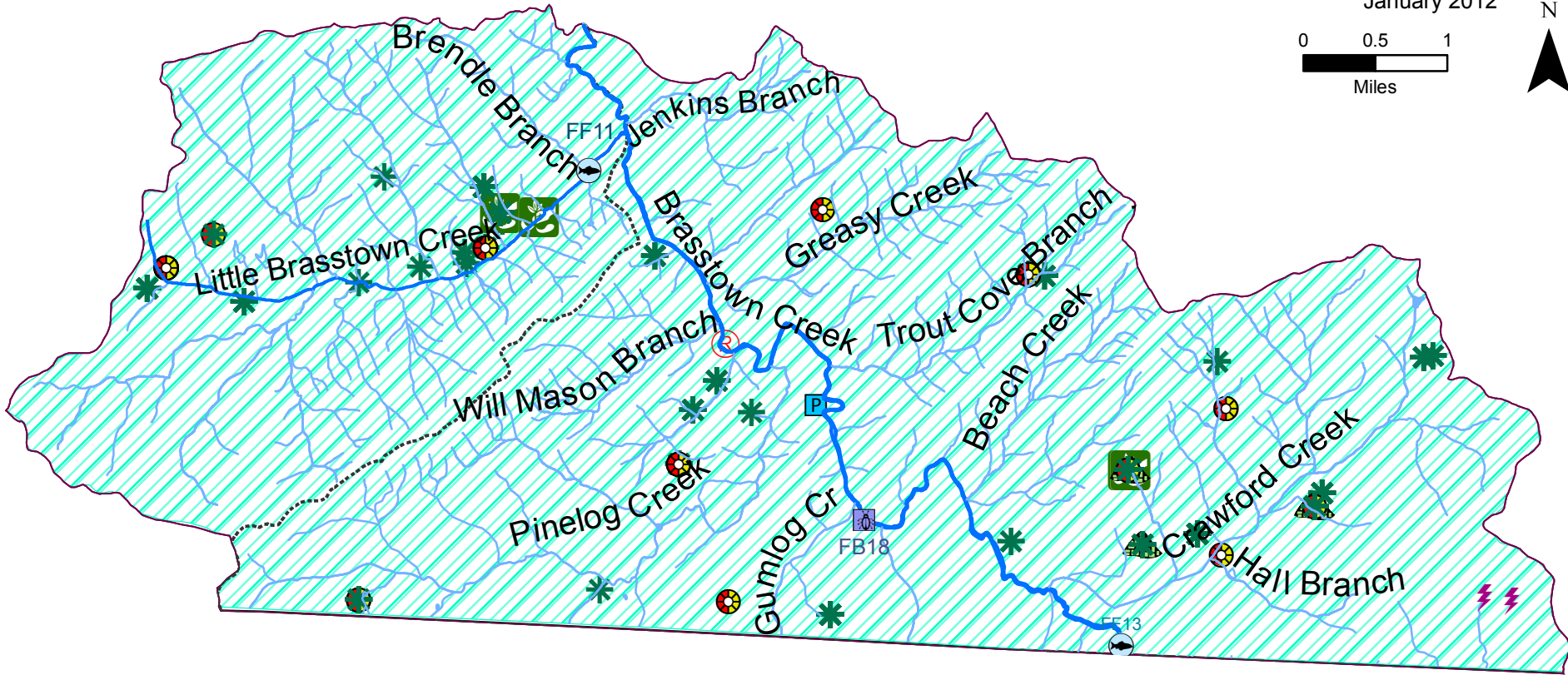
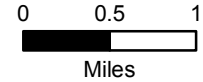
## Water Supply Watersheds

- WS-I
- WS-II
- WS-III
- WS-IV



# 060200020302 Subwatershed

NC Division of Water Quality  
Basinwide Planning Unit  
January 2012



### 2010 Use Support

- Supporting
- No Data
- Not Rated
- Impaired

### Water Supply Watersheds

- WS-I
- WS-II
- WS-III
- WS-IV

### Permits

- Major Discharge
- Minor Discharge
- Stormwater
- Non-Discharge

- USGS Gage
- Municipality
- Roads
- County Boundaries

### Monitoring Sites

- Benthic Macroinvertebrate
- Fish
- Ambient
- Lake
- RAMS ('11-'12)
- RAMS ('09-'10)
- RAMS ('07-'08)

### HQW/ORW Areas

- HQW/WSW
- WSW
- HQW
- ORW

### Ag-Cost Share BMPs

- Agri-Chemical Pollution Prevention
- Drought Response
- Erosion/Nutrient Reduction
- Sediment/Nutrient Reduction
- Stream Protection
- Waste Management

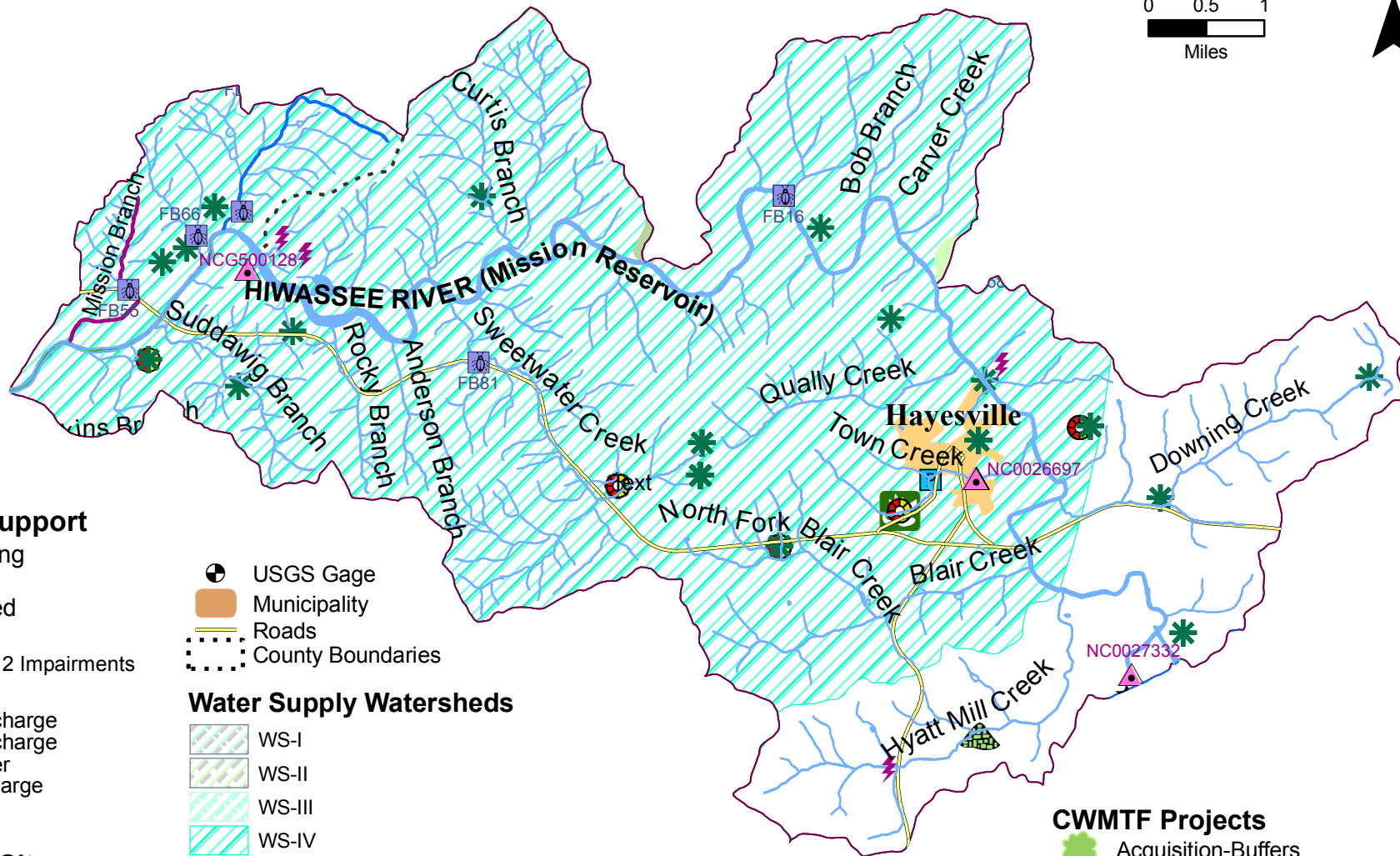
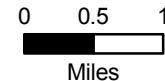
### CWMTF Projects

- Acquisition-Buffers
- Acquisition-Greenways
- Easements
- Restoration
- Stormwater
- Wastewater
- Planning



# 060200020203 Subwatershed

NC Division of Water Quality  
Basinwide Planning Unit  
March 2012



## 2010 Use Support

- Supporting
- No Data
- Not Rated
- Impaired
- New 2012 Impairments

## Permits

- Major Discharge
- Minor Discharge
- Stormwater
- Non-Discharge

## Monitoring Sites

- Benthic Macroinvertebrate
- Fish
- Ambient
- Lake
- RAMS ('11-'12)
- RAMS ('09-'10)
- RAMS ('07-'08)

- USGS Gage
- Municipality
- Roads
- County Boundaries

## Water Supply Watersheds

- WS-I
- WS-II
- WS-III
- WS-IV

## HQW/ORW Areas

- HQW/WSW
- WSW
- HQW
- ORW

## Ag-Cost Share BMPs

- Agri-Chemical Pollution Prevention
- Drought Response
- Erosion/Nutrient Reduction
- Sediment/Nutrient Reduction
- Stream Protection
- Waste Management

## CWMTF Projects








- Acquisition-Buffers
- Acquisition-Greenways
- Easements
- Restoration
- Stormwater
- Wastewater
- Planning

# 060200020202 Subwatershed





## 2010 Use Support





-  Supporting
-  No Data
-  Not Rated
-  Impaired

## Monitoring Sites







-  Benthic Macroinvertebrate
-  Fish
-  Ambient
-  Lake
-  RAMS ('11-'12)
-  RAMS ('09-'10)
-  RAMS ('07-'08)

## Permits

-  Major Discharge
-  Minor Discharge
-  Stormwater
-  Non-Discharge

-  USGS Gage
-  Municipality
-  Roads
-  County Boundaries

## Ag-Cost Share BMPs

-  Agri-Chemical Pollution Prevention
-  Drought Response
-  Erosion/Nutrient Reduction
-  Sediment/Nutrient Reduction
-  Stream Protection
-  Waste Management

## CWMTF Projects

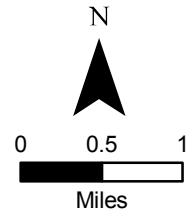
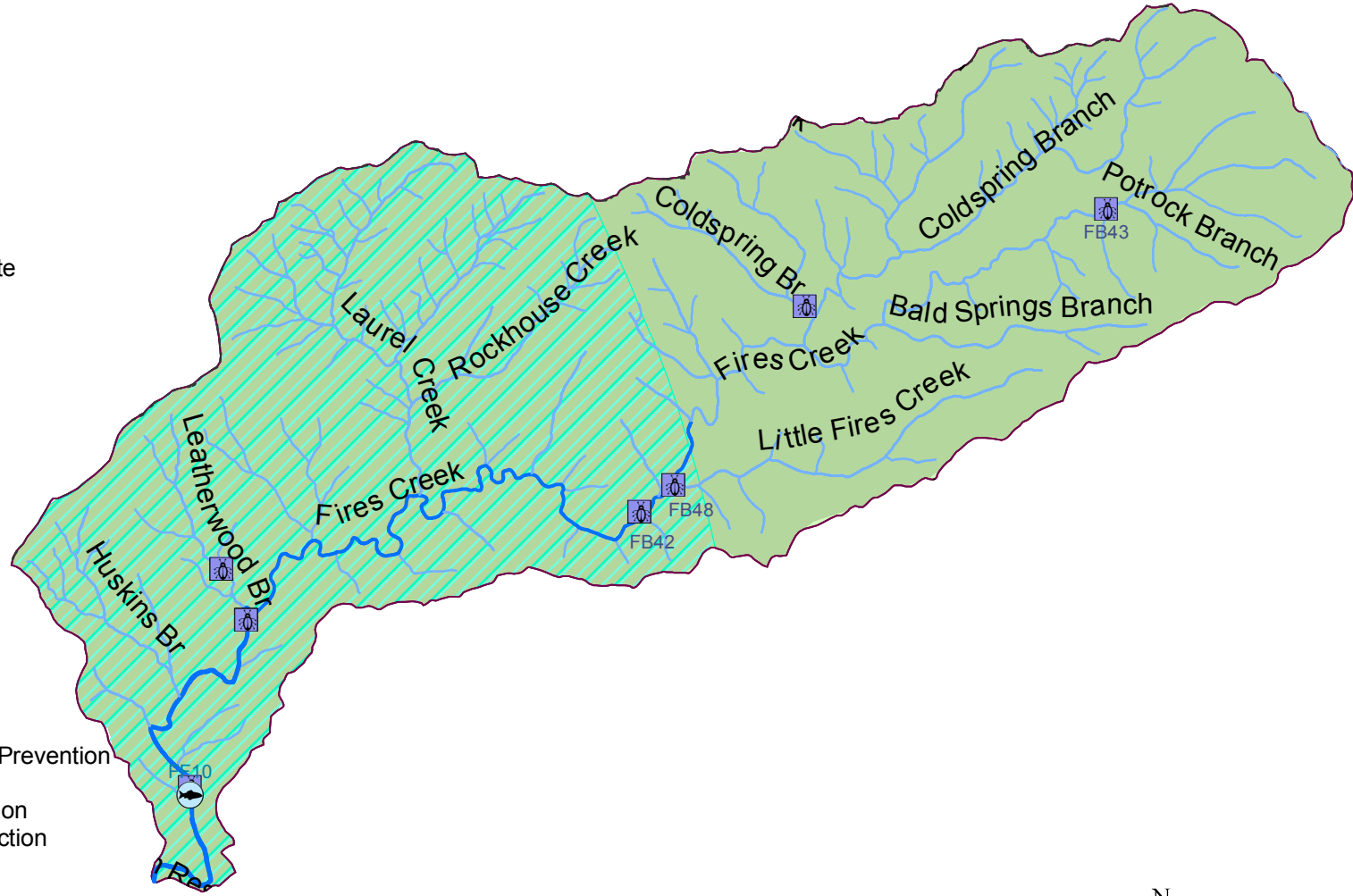
-  Acquisition-Buffers
-  Acquisition-Greenways
-  Easements
-  Restoration
-  Stormwater
-  Wastewater
-  Planning

## HQW/ORW Areas

-  HQW/WSW
-  WSW
-  HQW
-  ORW

## Water Supply Watersheds

-  WS-I
-  WS-II
-  WS-III
-  WS-IV



# 060200020201 Subwatershed

## 2010 Use Support

- Supporting
- No Data
- Not Rated
- Impaired

## Monitoring Sites

- Benthic Macroinvertebrate
- Fish
- Ambient
- Lake
- RAMS ('11-'12)
- RAMS ('09-'10)
- RAMS ('07-'08)

## Permits

- Major Discharge
- Minor Discharge
- Stormwater
- Non-Discharge

## HQW/ORW Areas

- HQW/WSW
- WSW
- HQW
- ORW

## Water Supply Watersheds

- WS-I
- WS-II
- WS-III
- WS-IV

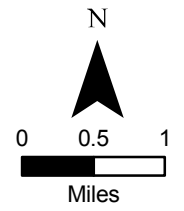
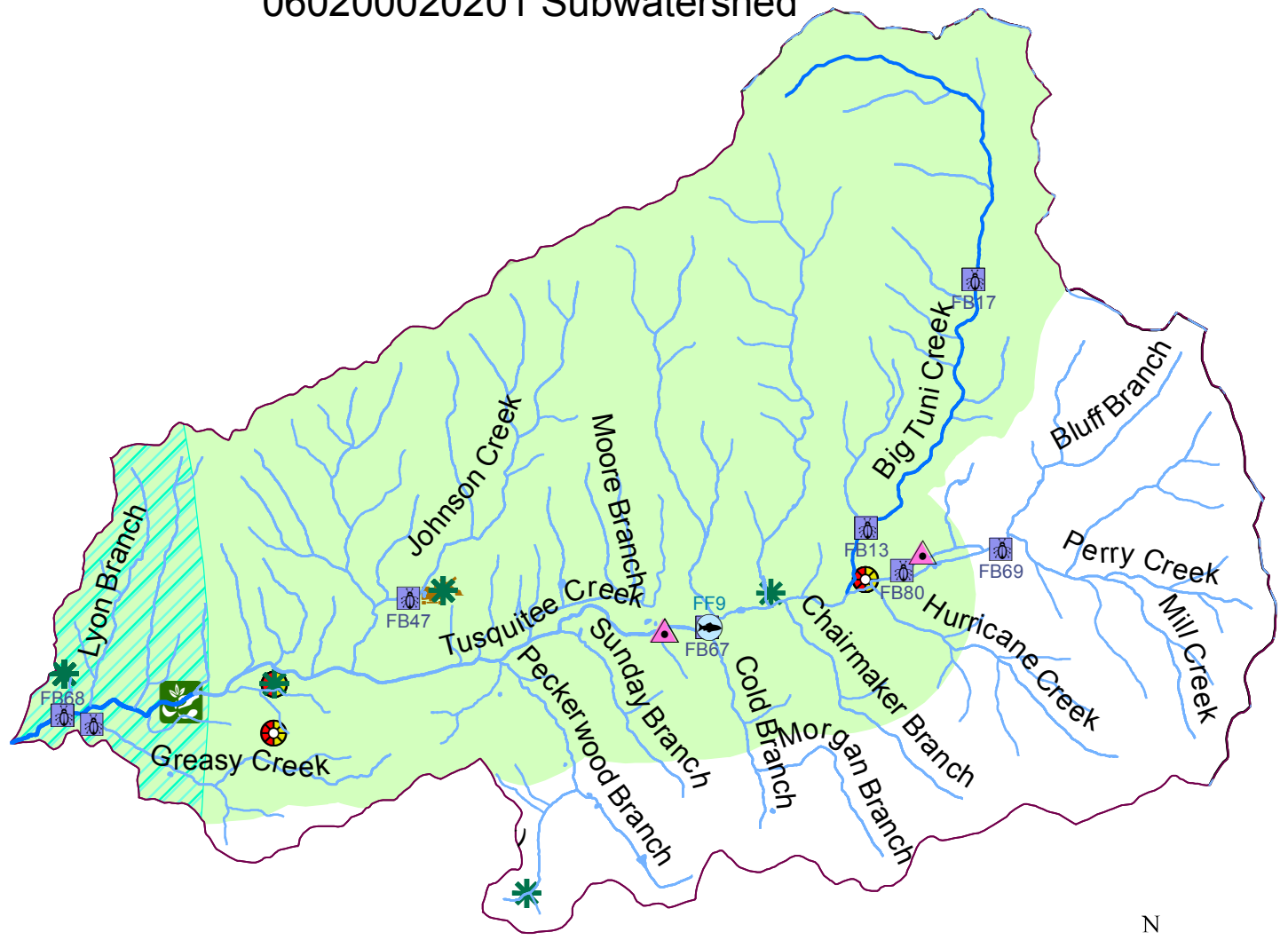
- USGS Gage
- Municipality
- Roads
- County Boundaries

## CWMTF Projects

- Acquisition-Buffers
- Acquisition-Greenways
- Easements
- Restoration
- Stormwater
- Wastewater
- Planning




## Ag-Cost Share BMPs

- Agri-Chemical Pollution Prevention
- Drought Response
- Erosion/Nutrient Reduction
- Sediment/Nutrient Reduction
- Stream Protection
- Waste Management










# 060200020106 Subwatershed





## 2010 Use Support

-  Supporting
-  No Data
-  Not Rated
-  Impaired

## Monitoring Sites

-  Benthic Macroinvertebrate
-  Fish
-  Ambient
-  Lake
-  RAMS ('11-'12)
-  RAMS ('09-'10)
-  RAMS ('07-'08)


## Permits

-  Major Discharge
-  Minor Discharge
-  Stormwater
-  Non-Discharge


## USGS Gage

-  USGS Gage


## Municipality

-  Municipality







## Roads

-  Roads

## County Boundaries

-  County Boundaries



## Ag-Cost Share BMPs

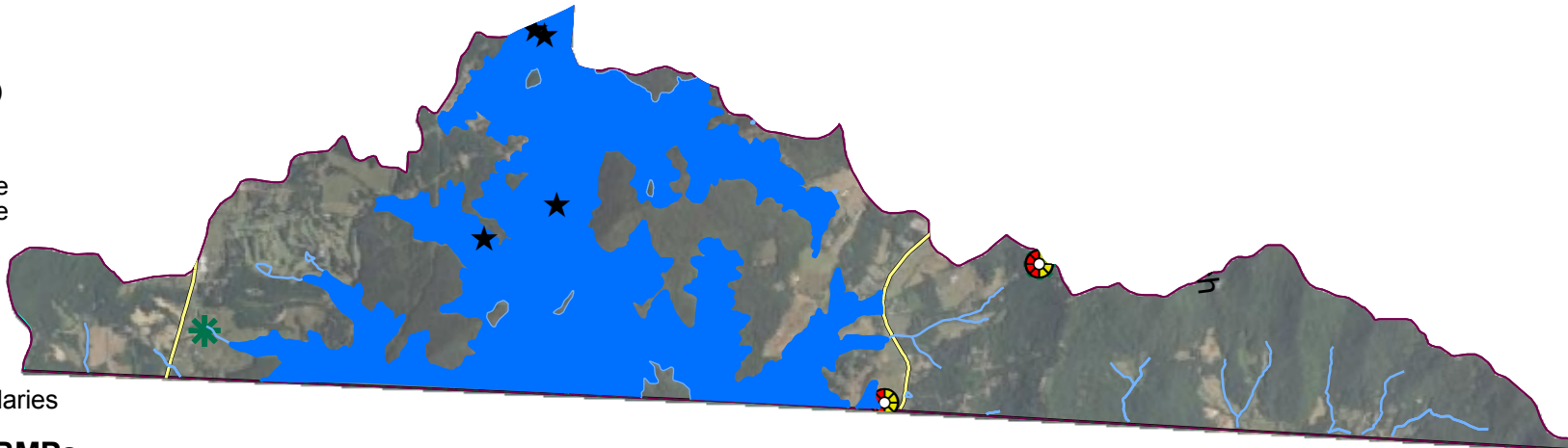
-  Agri-Chemical Pollution Prevention
-  Drought Response
-  Erosion/Nutrient Reduction
-  Sediment/Nutrient Reduction
-  Stream Protection
-  Waste Management

## CWMTF Projects


-  Acquisition-Buffers
-  Acquisition-Greenways
-  Easements
-  Restoration
-  Stormwater
-  Wastewater
-  Planning

## HQW/ORW Areas

-  HQW/WSW
-  WSW
-  HQW
-  ORW



N



Miles

NC Division of Water Quality  
Basinwide Planning Unit  
January 2012

# Subwatershed 060200020105

## 2010 Use Support

- Supporting
- No Data
- Not Rated
- Impaired

## Monitoring Sites

- Benthic Macroinvertebrate
- Fish
- Ambient
- Lake
- RAMS ('11-'12)
- RAMS ('09-'10)
- RAMS ('07-'08)

## Permits

- Major Discharge
- Minor Discharge
- Stormwater
- Non-Discharge
- USGS Gage
- Municipality
- Roads
- County Boundaries

## Ag-Cost Share BMPs

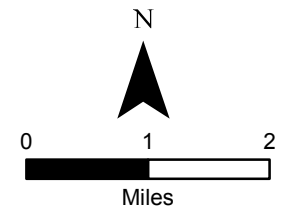
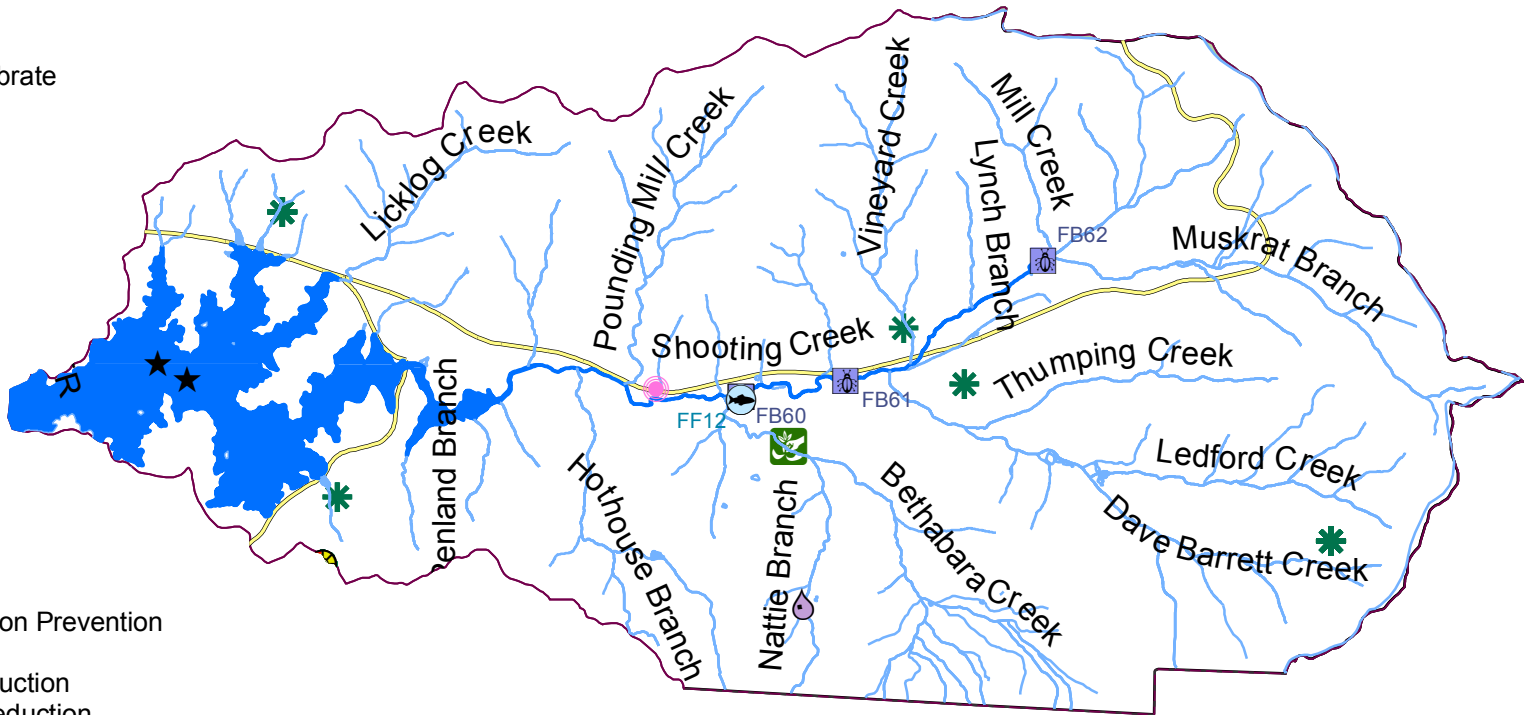
- Agri-Chemical Pollution Prevention
- Drought Response
- Erosion/Nutrient Reduction
- Sediment/Nutrient Reduction
- Stream Protection
- Waste Management

## CWMTF Projects

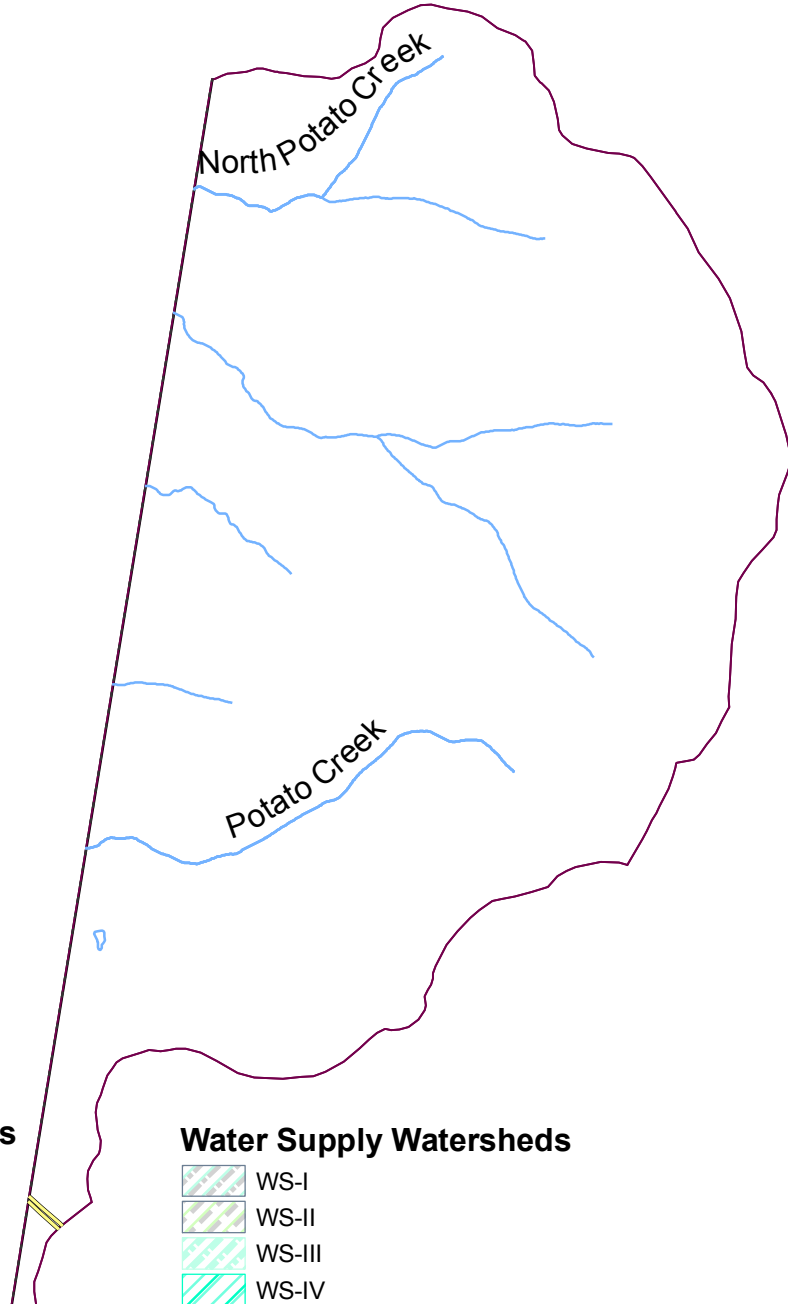
- Acquisition-Buffers
- Acquisition-Greenways
- Easements
- Restoration
- Stormwater
- Wastewater
- Planning

## HQW/ORW Areas

- HQW/WSW
- WSW
- HQW
- ORW



# 060200030209 Subwatershed



## 2010 Use Support

- Supporting
- No Data
- Not Rated
- Impaired

## Monitoring Sites

- Benthic Macroinvertebrate
- Fish
- Ambient
- Lake
- RAMS ('11-'12)
- RAMS ('09-'10)
- RAMS ('07-'08)

## Permits

- Major Discharge
- Minor Discharge
- Stormwater
- Non-Discharge

- USGS Gage

- Municipality

- Roads

- County Boundaries

## Ag-Cost Share BMPs

- Agri-Chemical Pollution Prevention
- Drought Response
- Erosion/Nutrient Reduction
- Sediment/Nutrient Reduction
- Stream Protection
- Waste Management

## CWMTF Projects

- Acquisition-Buffers
- Acquisition-Greenways
- Easements
- Restoration
- Stormwater
- Wastewater
- Planning

## HQW/ORW Areas

- HQW/WSW
- WSW
- HQW
- ORW

## Water Supply Watersheds

- WS-I
- WS-II
- WS-III
- WS-IV

