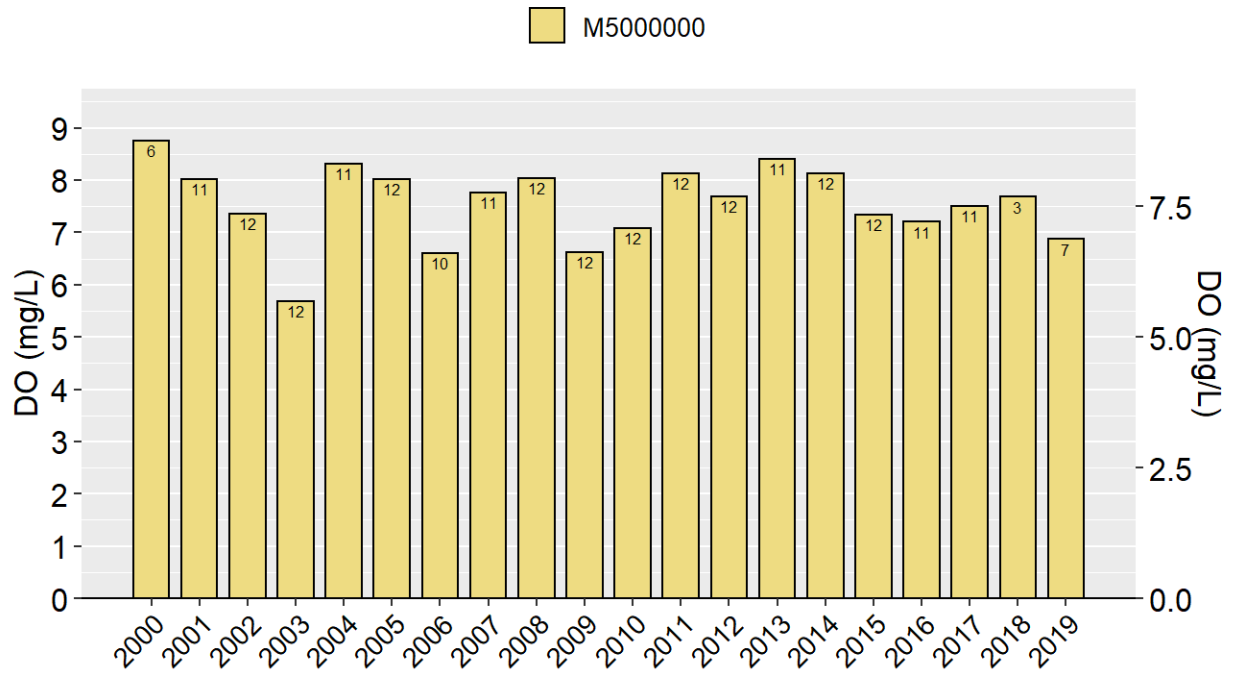
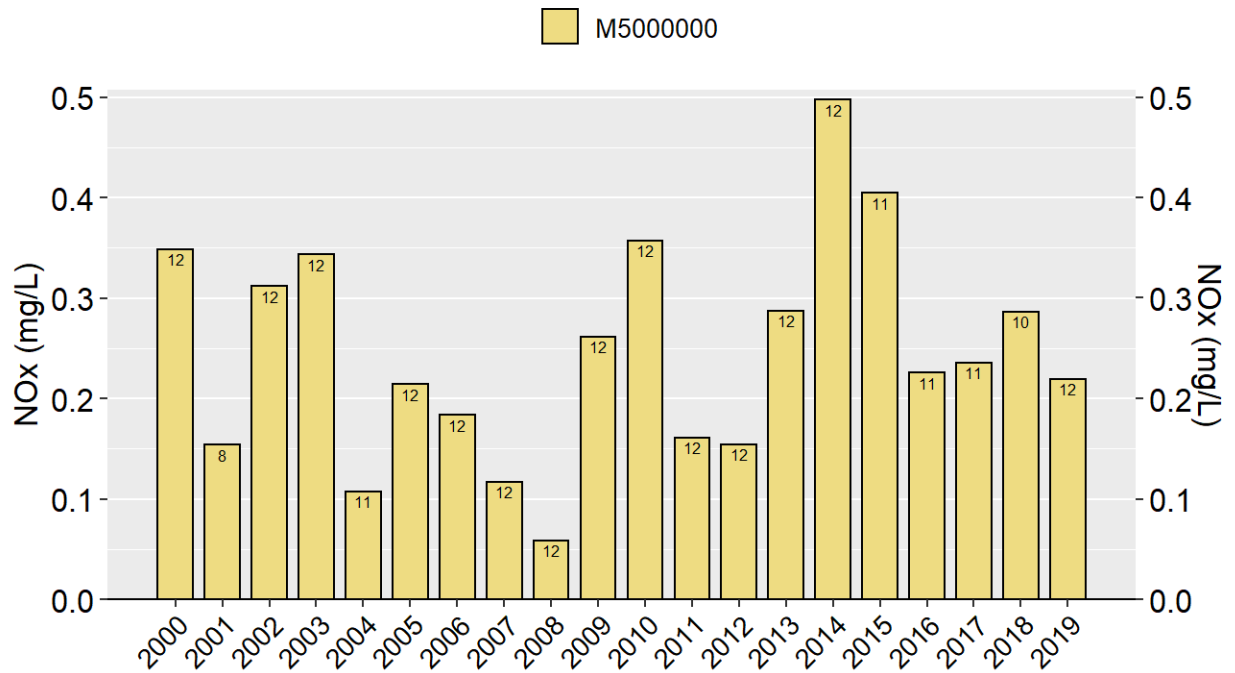


PERQUIMANS RIV AT SR 1336 AT HERTFORD Ambient Monitoring Station Water Quality Data with Number of Samples Collected inside the Bar, Annual Means, Annual Median, and Annual Geometric Means.

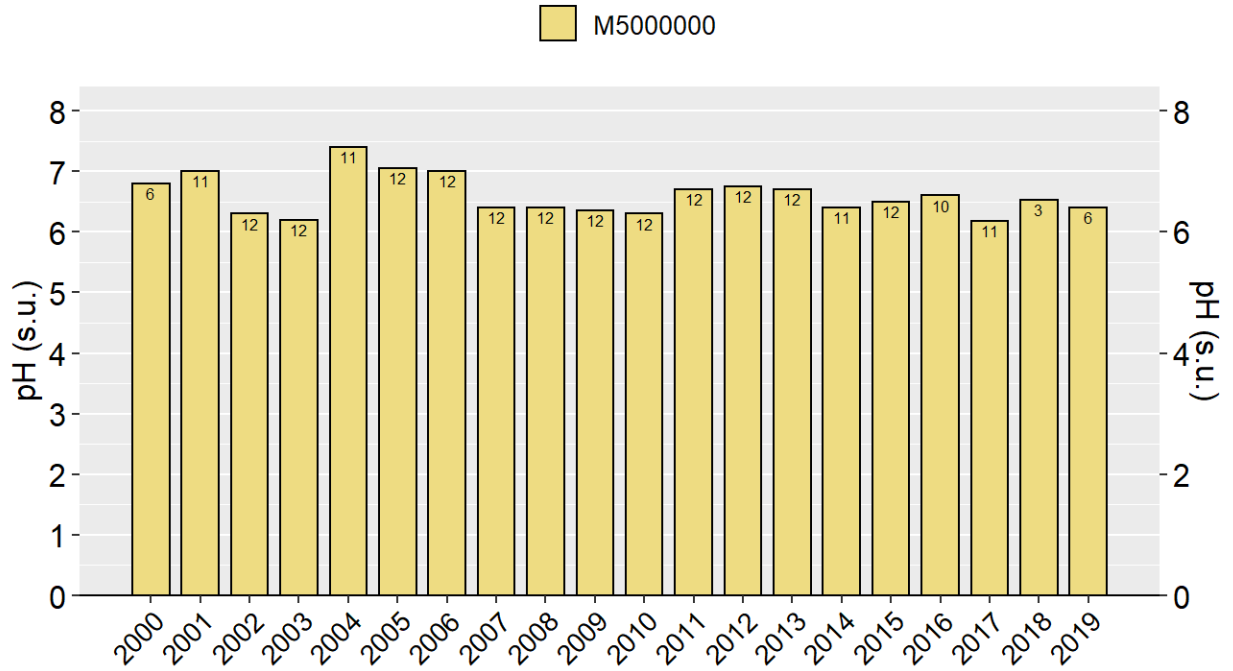
Yearly Average Values



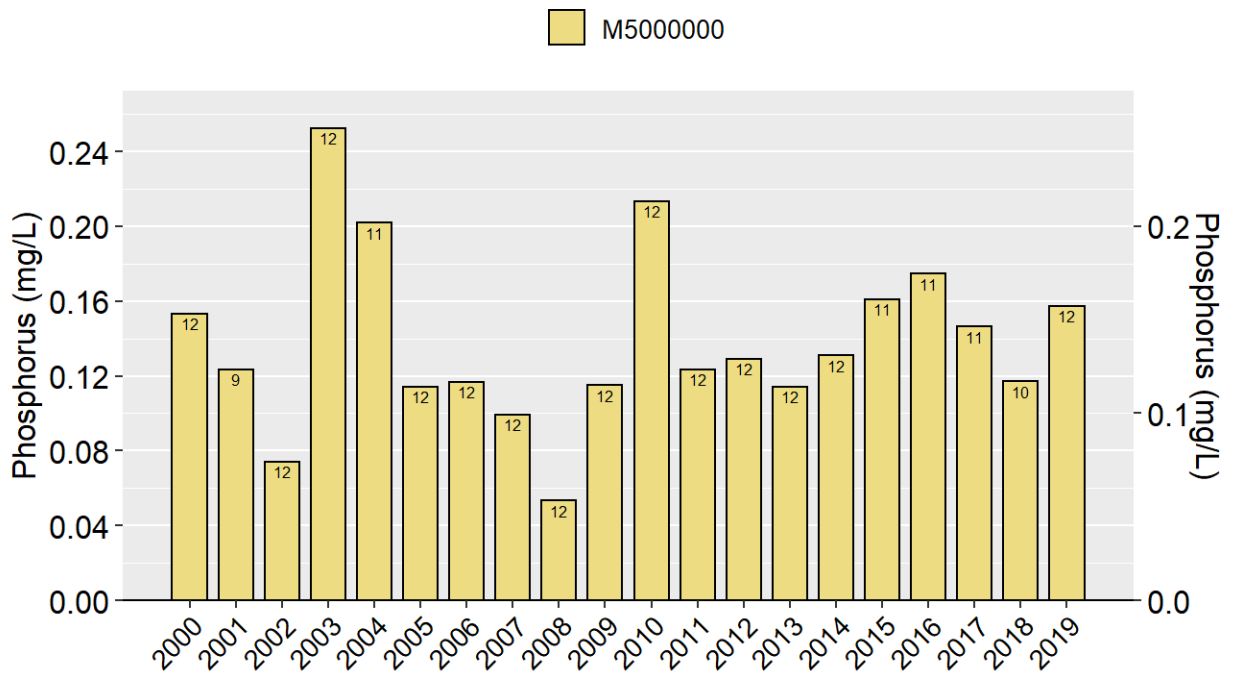
Yearly Average Values



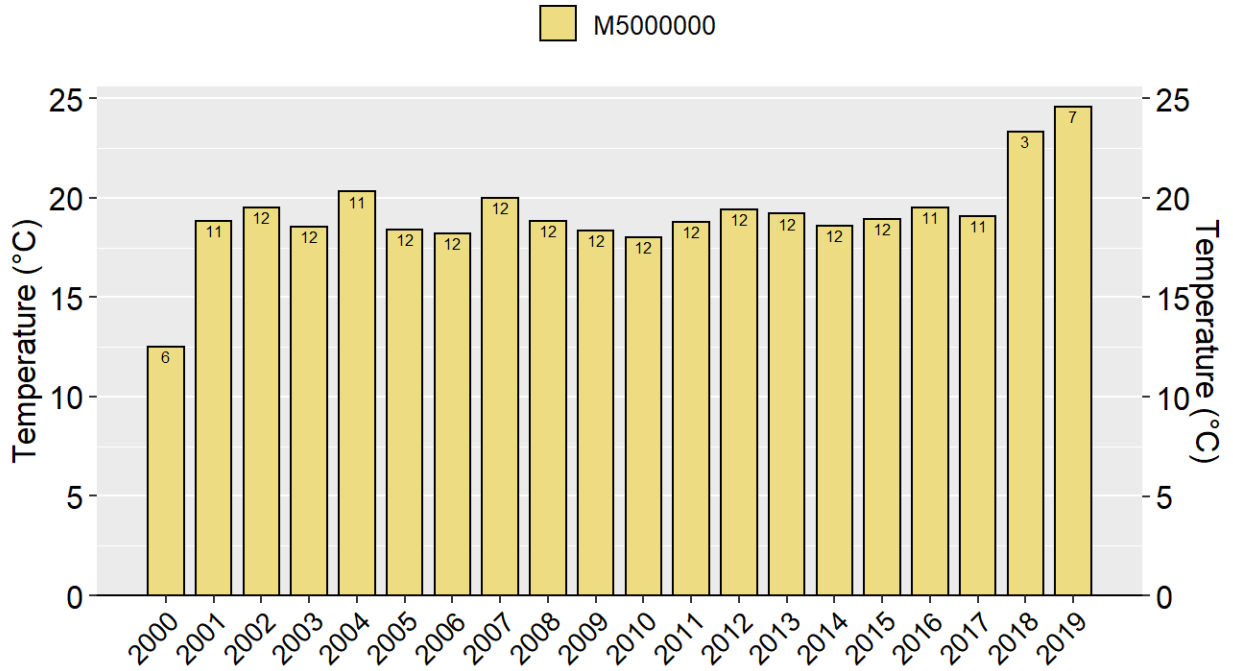
### Yearly Median Values



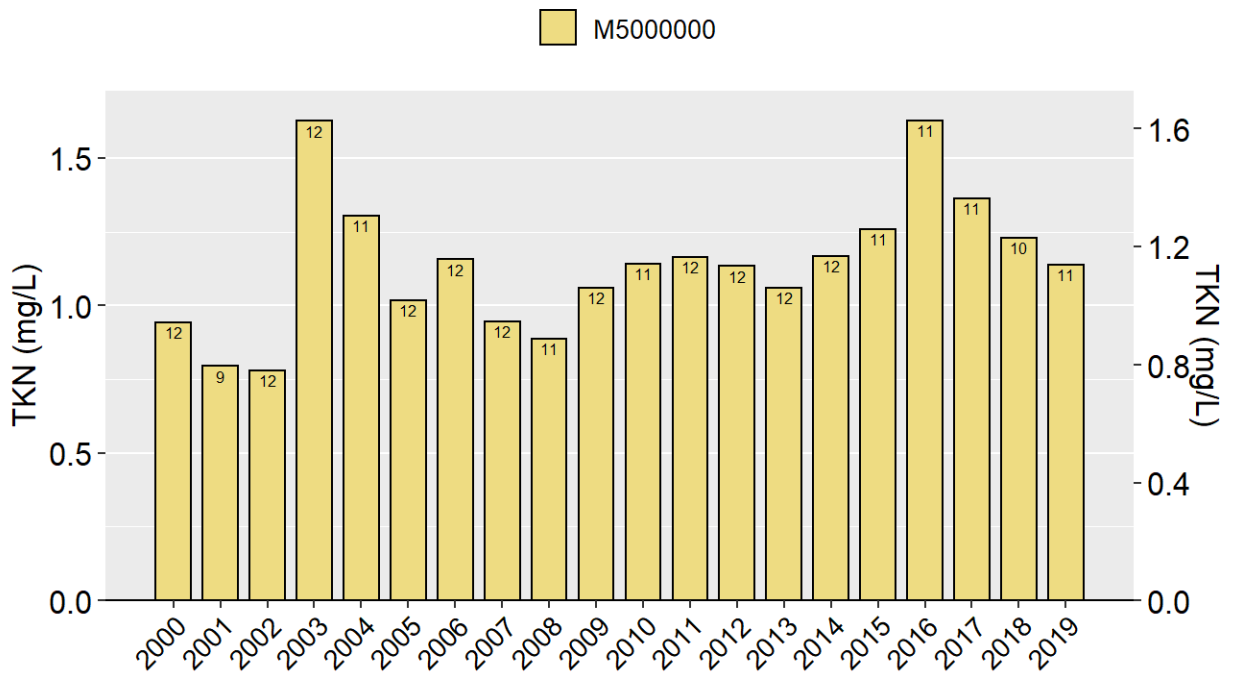
### Yearly Average Values



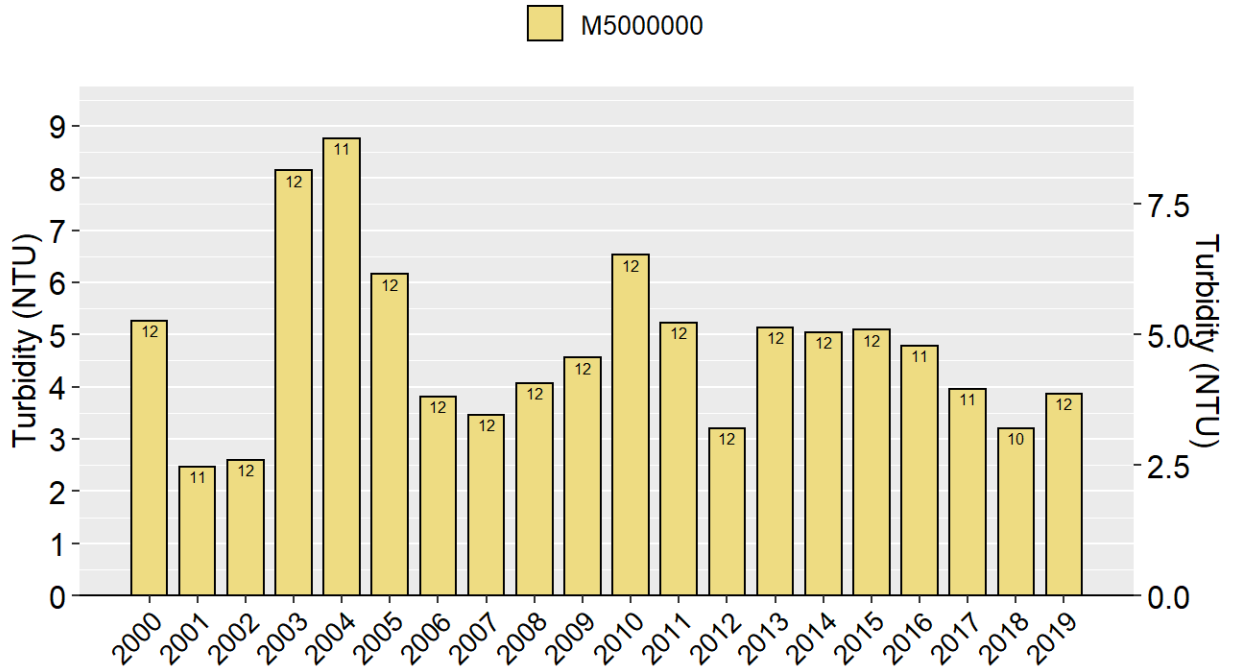
Yearly Average Values



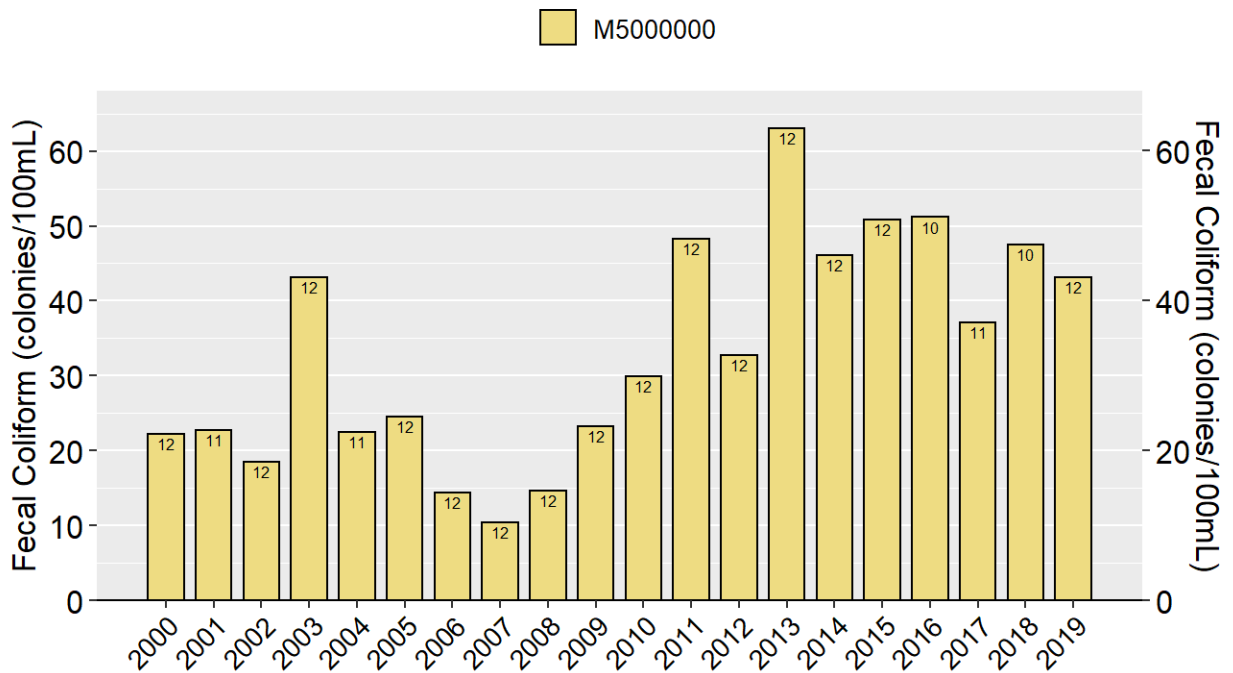
Yearly Average Values



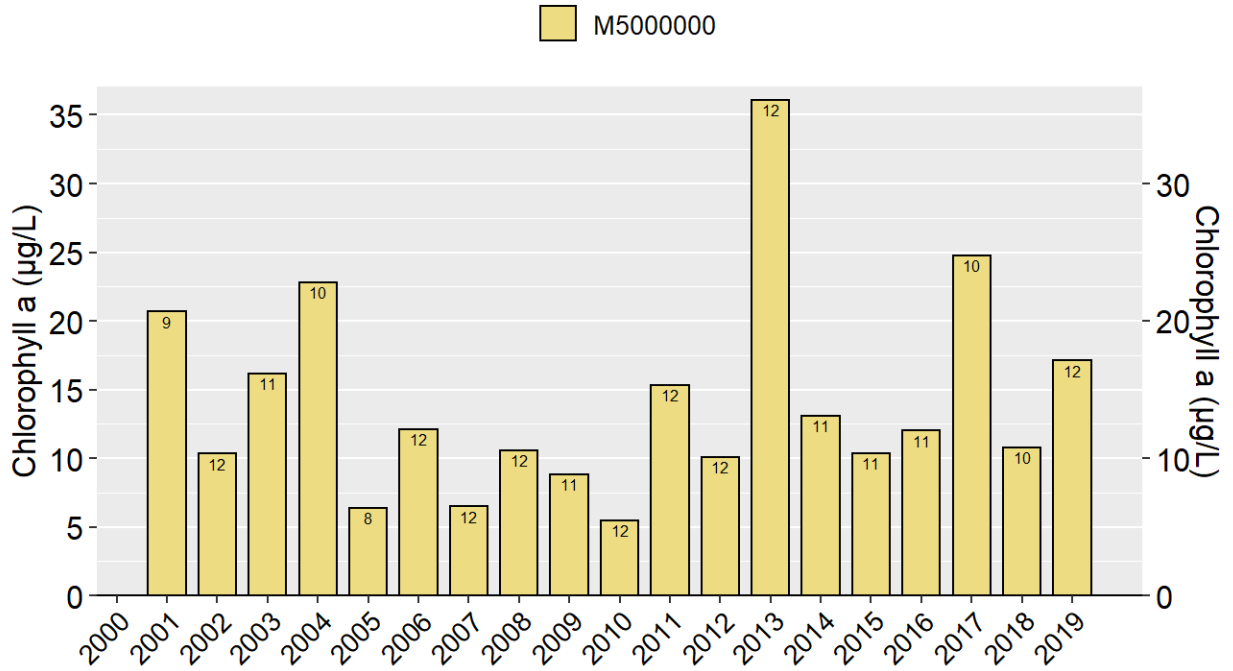
### Yearly Average Values



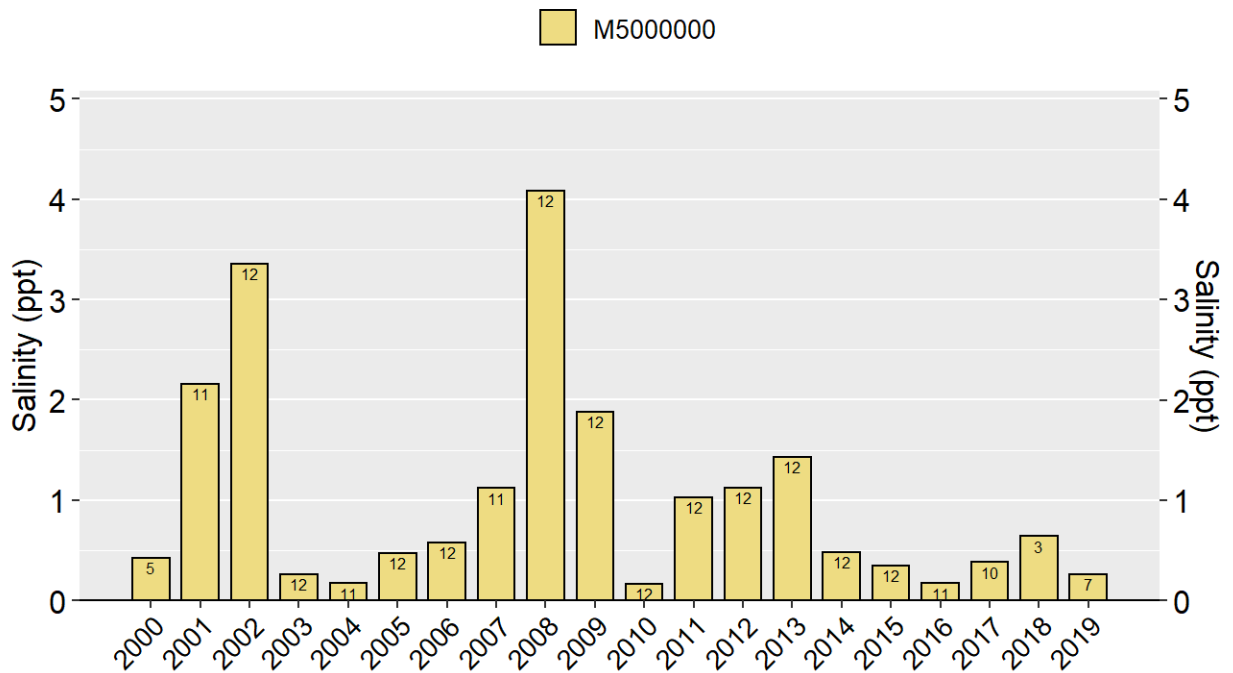
### Yearly Geometric Mean Values



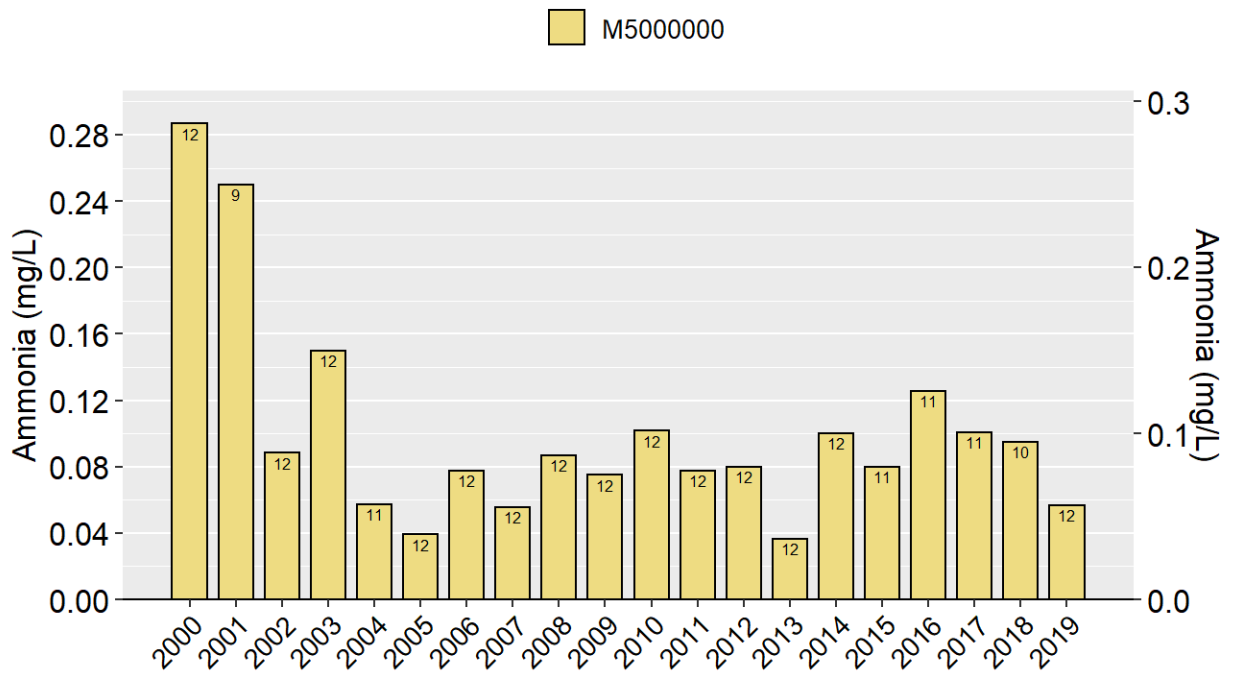
Yearly Average Values



Yearly Average Values

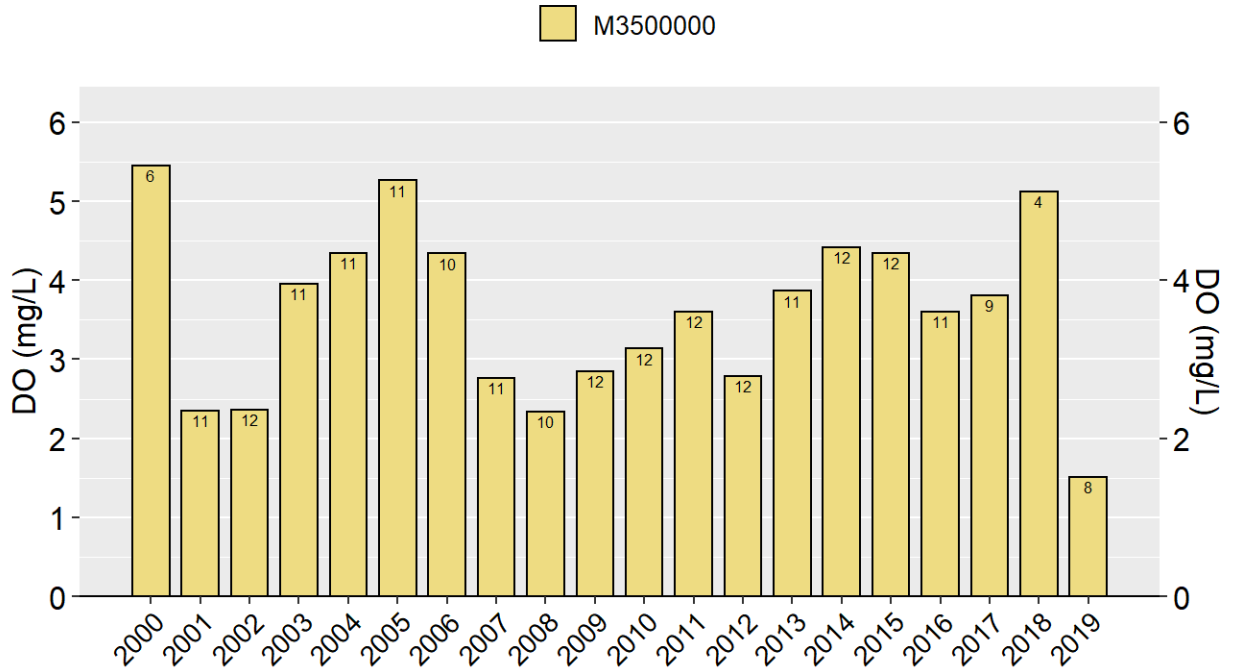


### Yearly Average Values

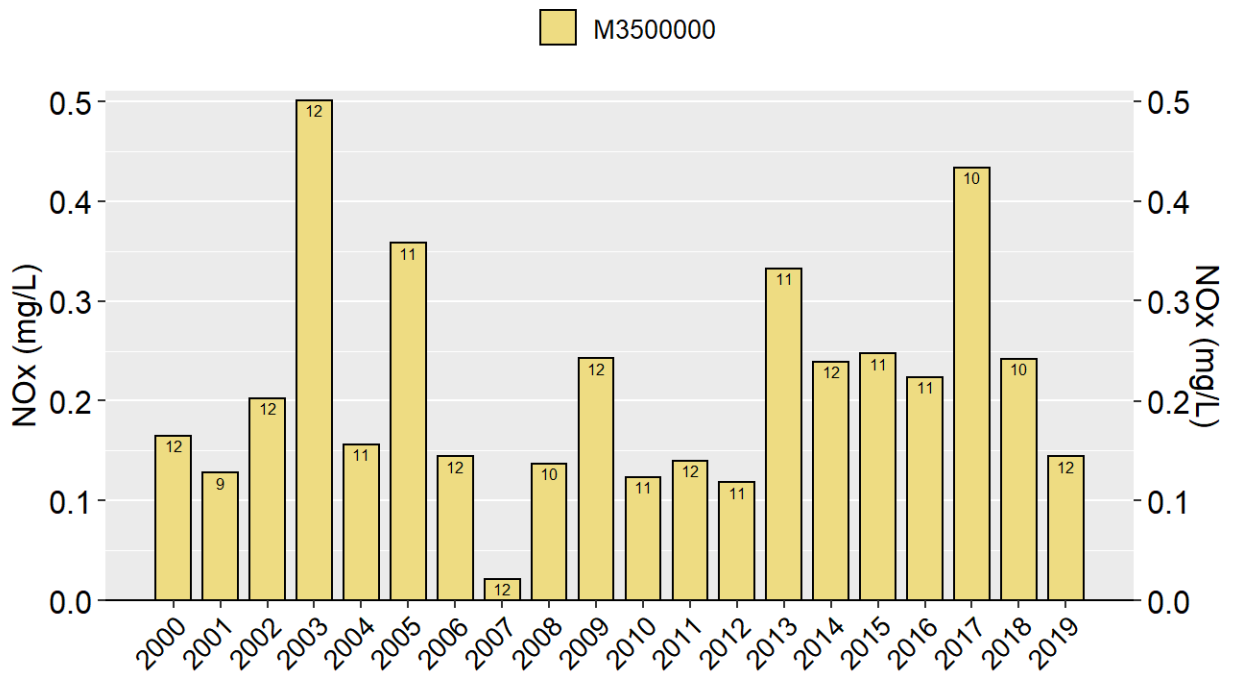


LITTLE RIV AT SR 1367 AT WOODVILLE Ambient Monitoring Station Water Quality Data with Number of Samples Collected inside the Bar, Annual Means, Annual Median, and Annual Geometric Means.

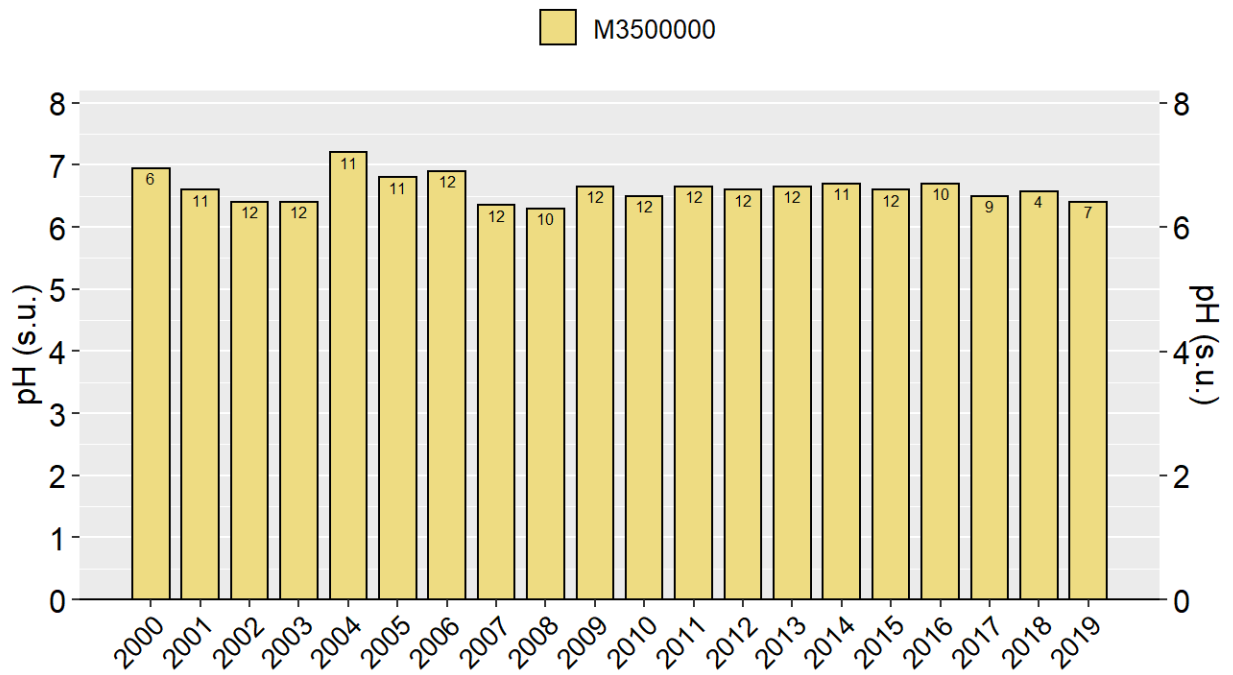
Yearly Average Values



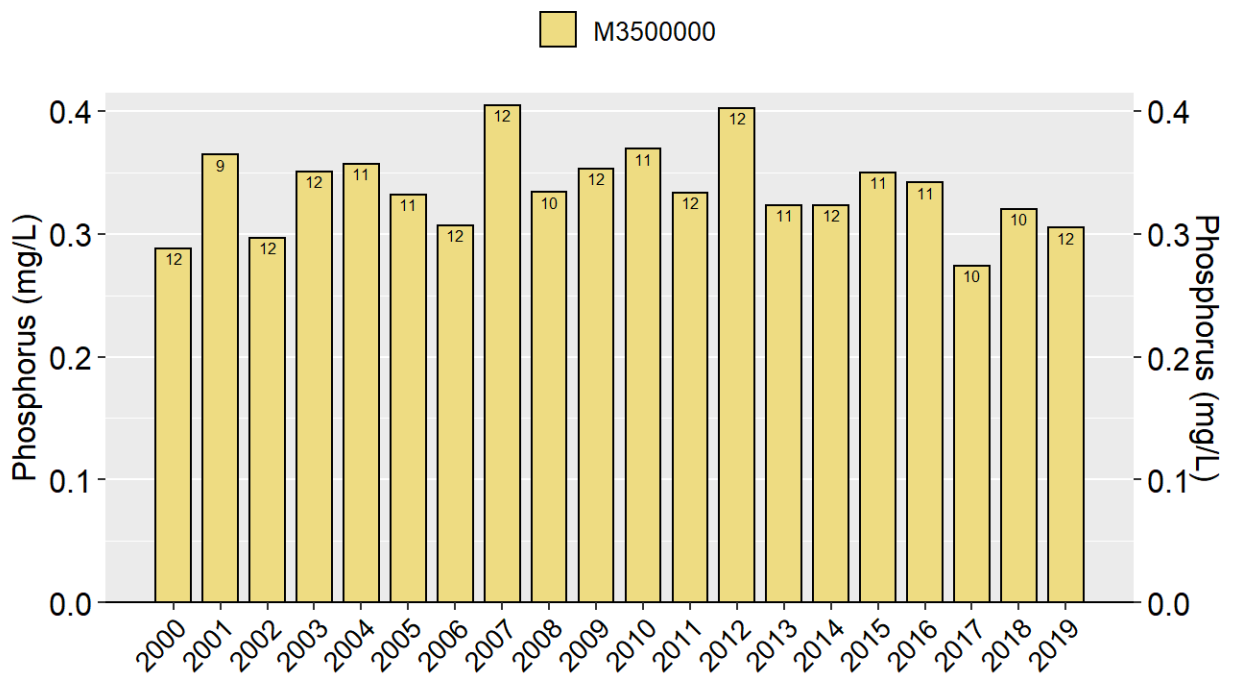
Yearly Average Values



### Yearly Median Values

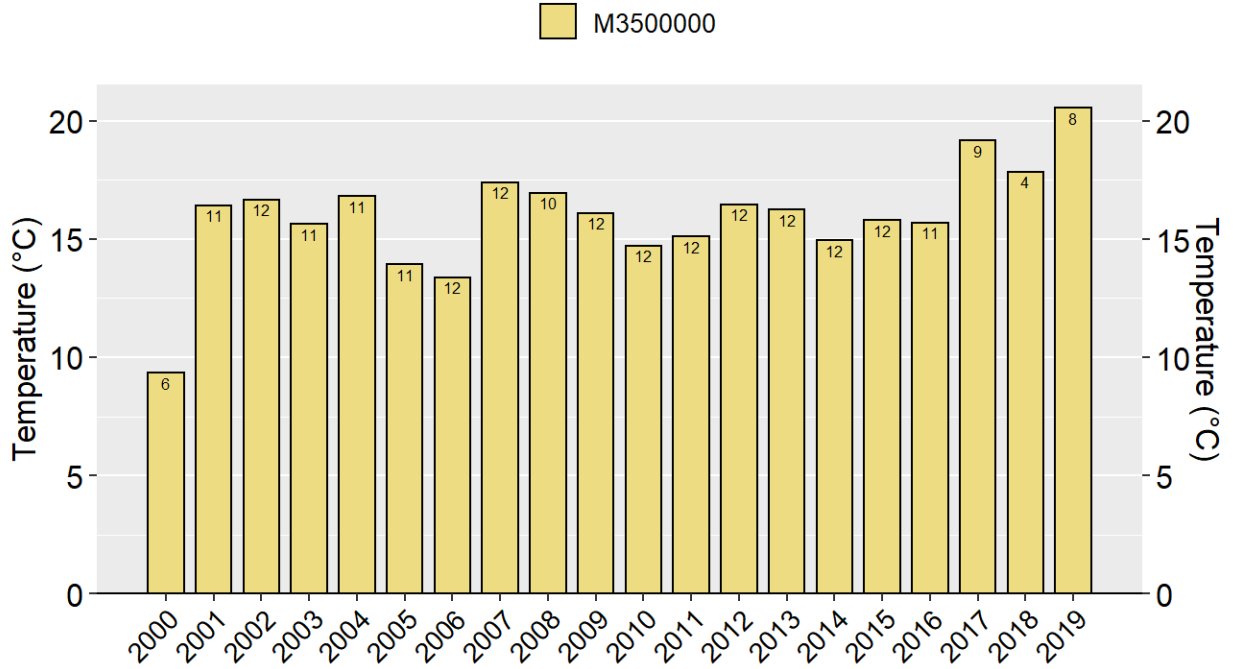


### Yearly Average Values

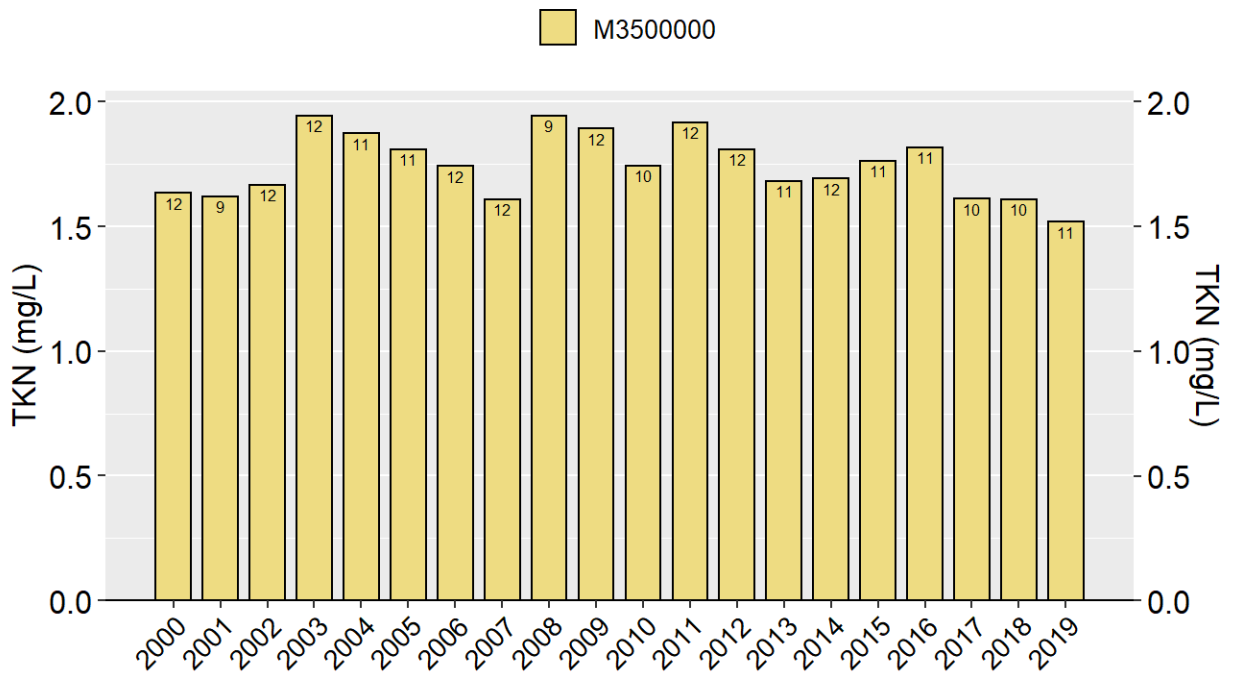




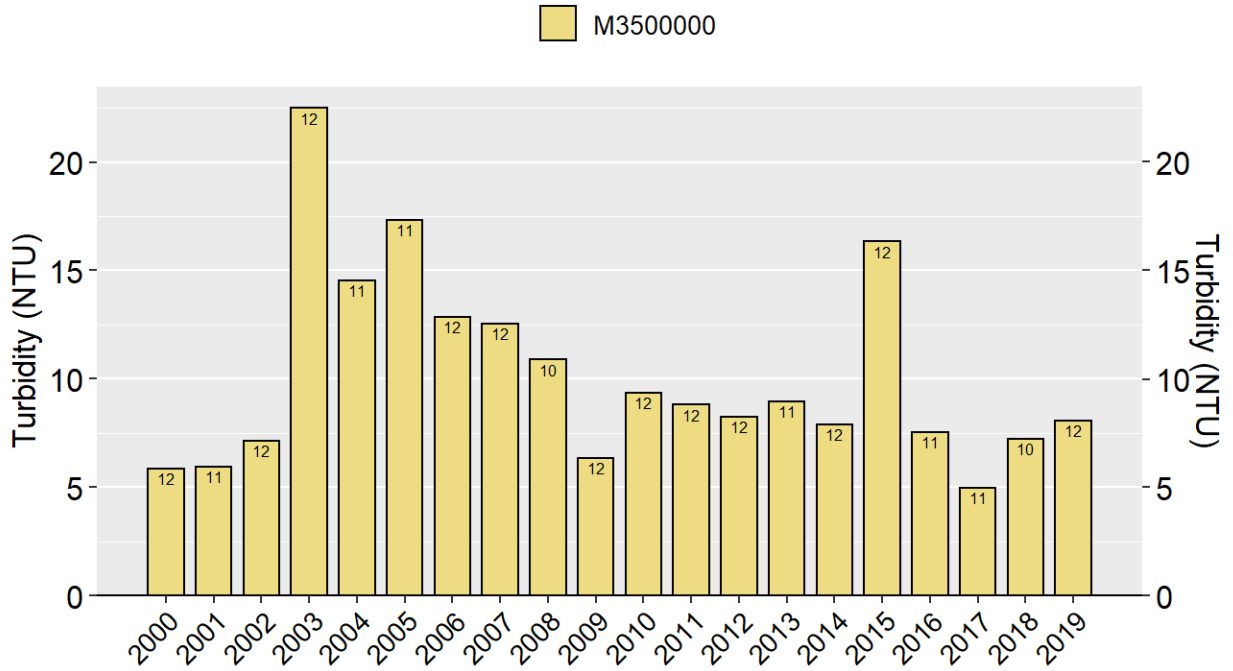
Yearly Average Values



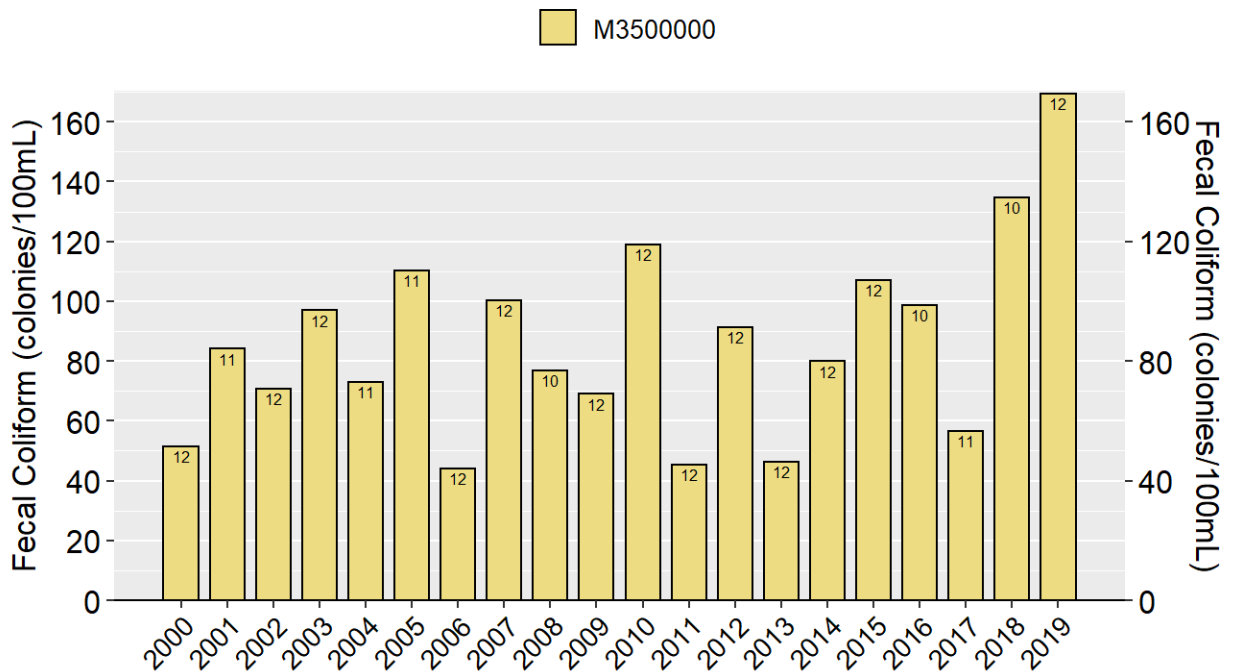
Yearly Average Values



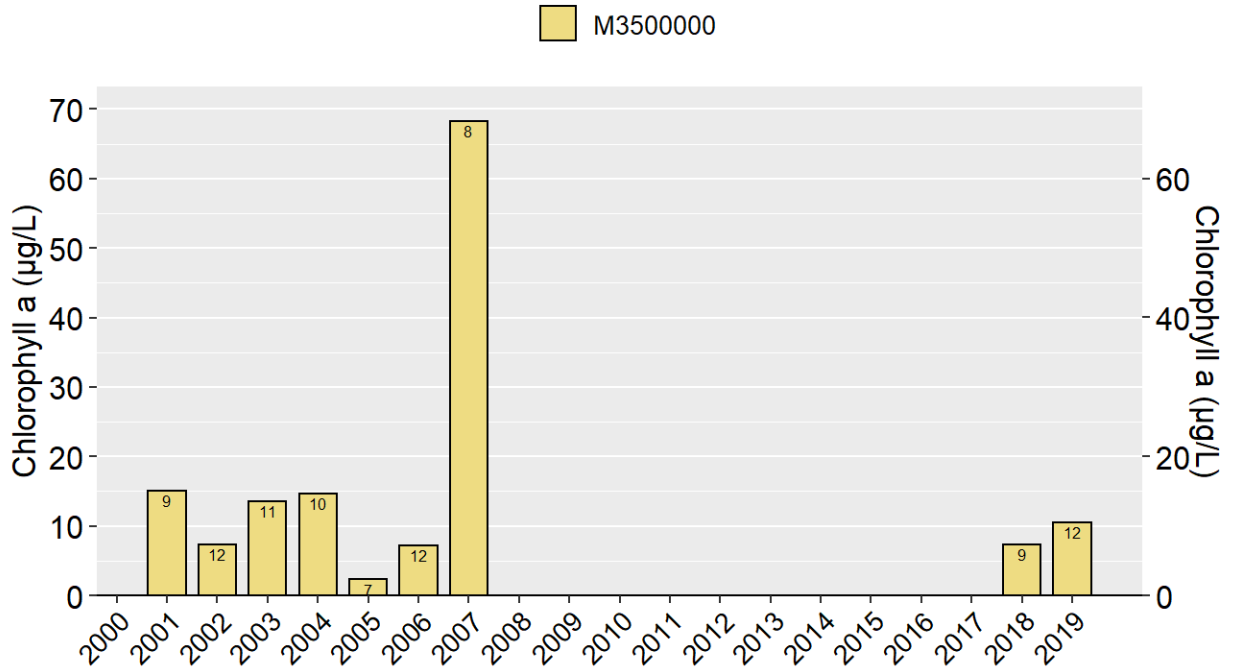
Yearly Average Values



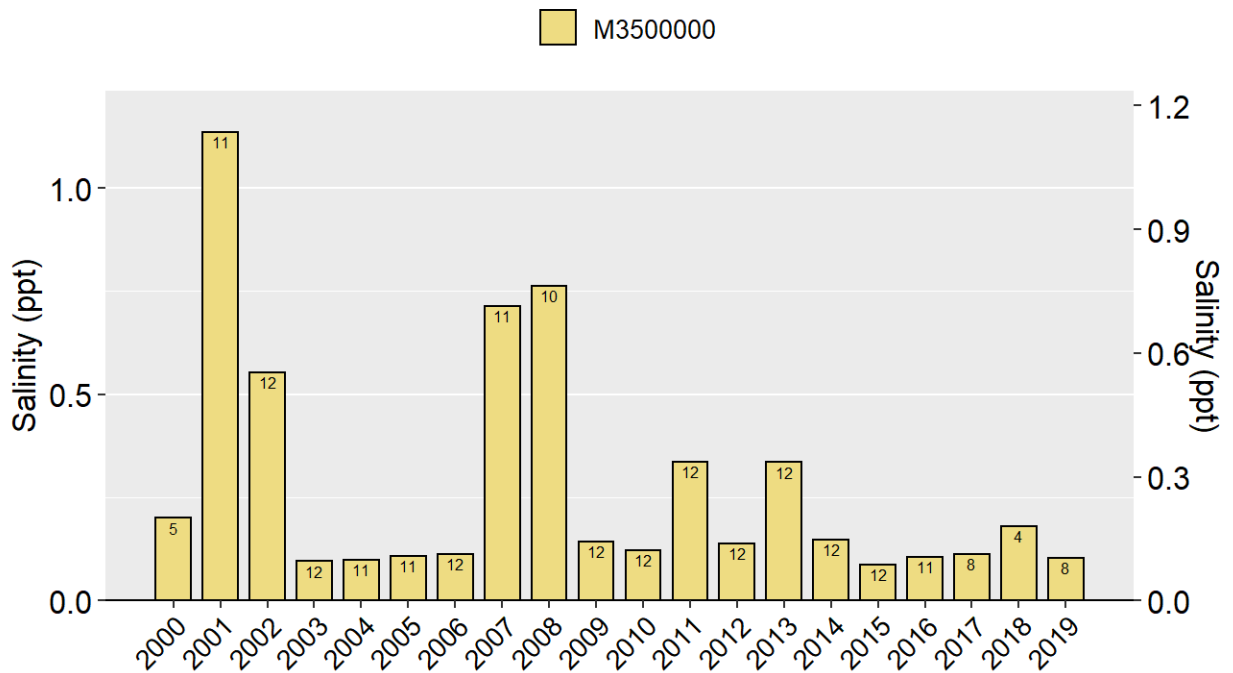
Yearly Geometric Mean Values



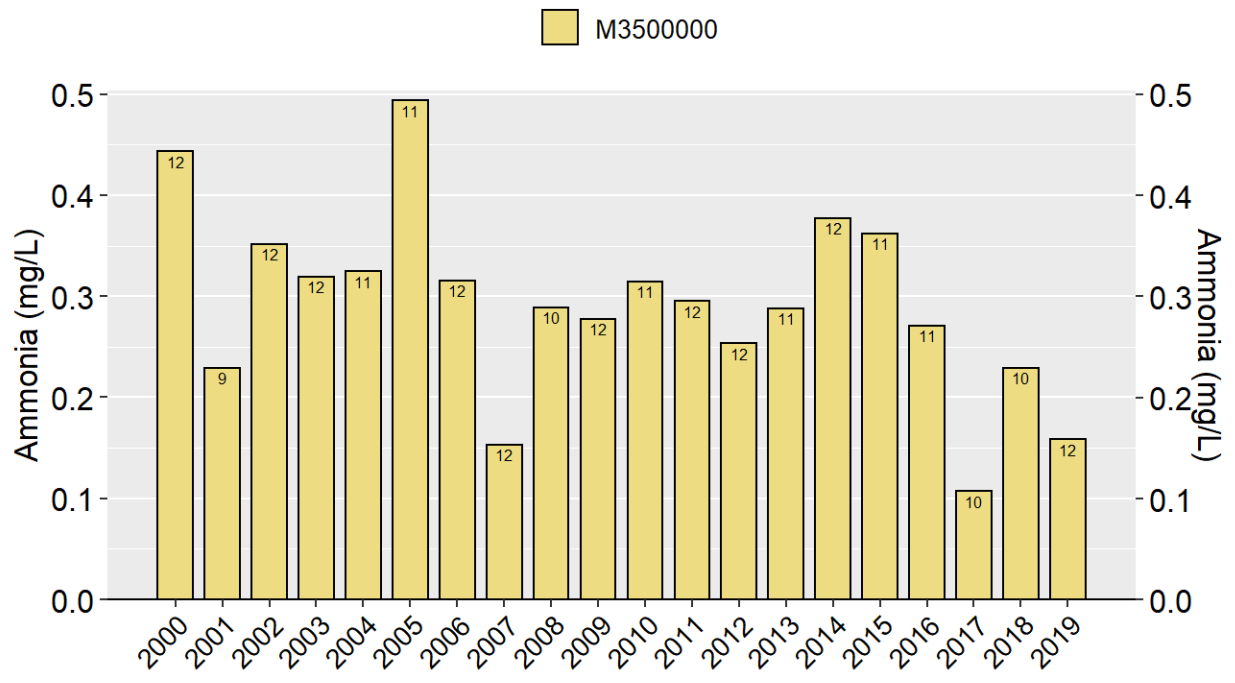
Yearly Average Values



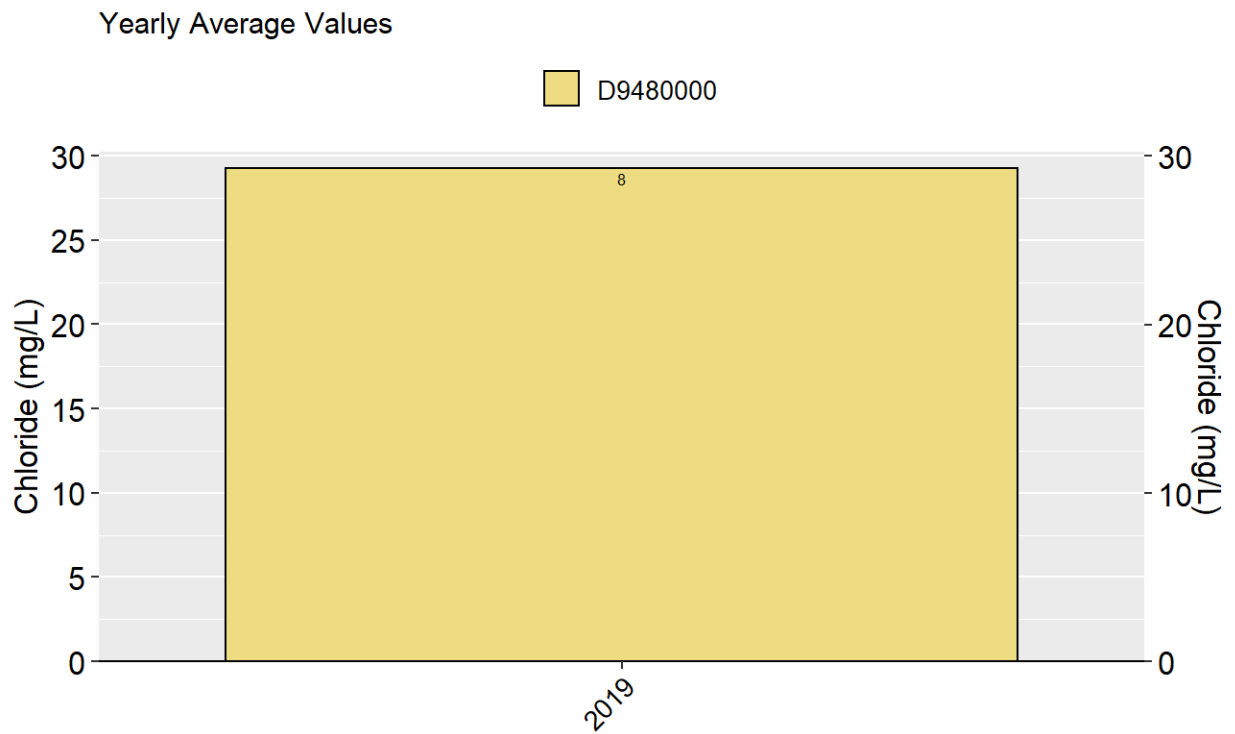
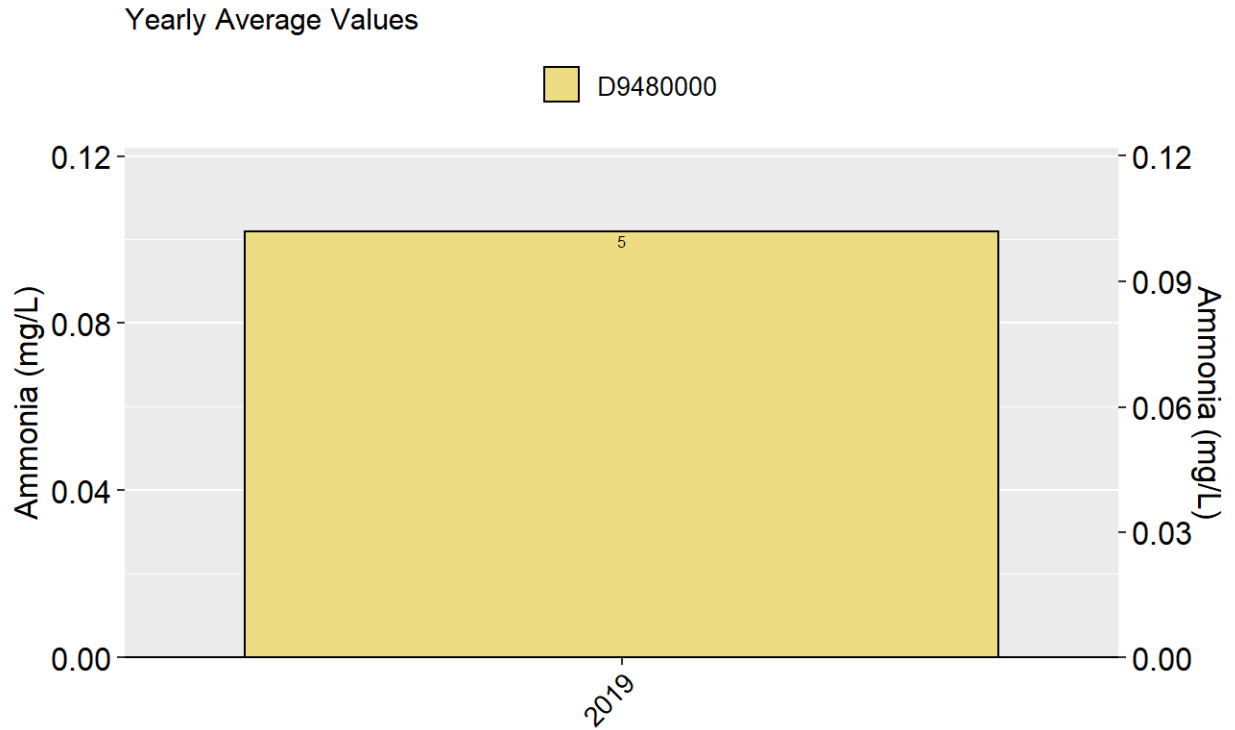
Yearly Average Values



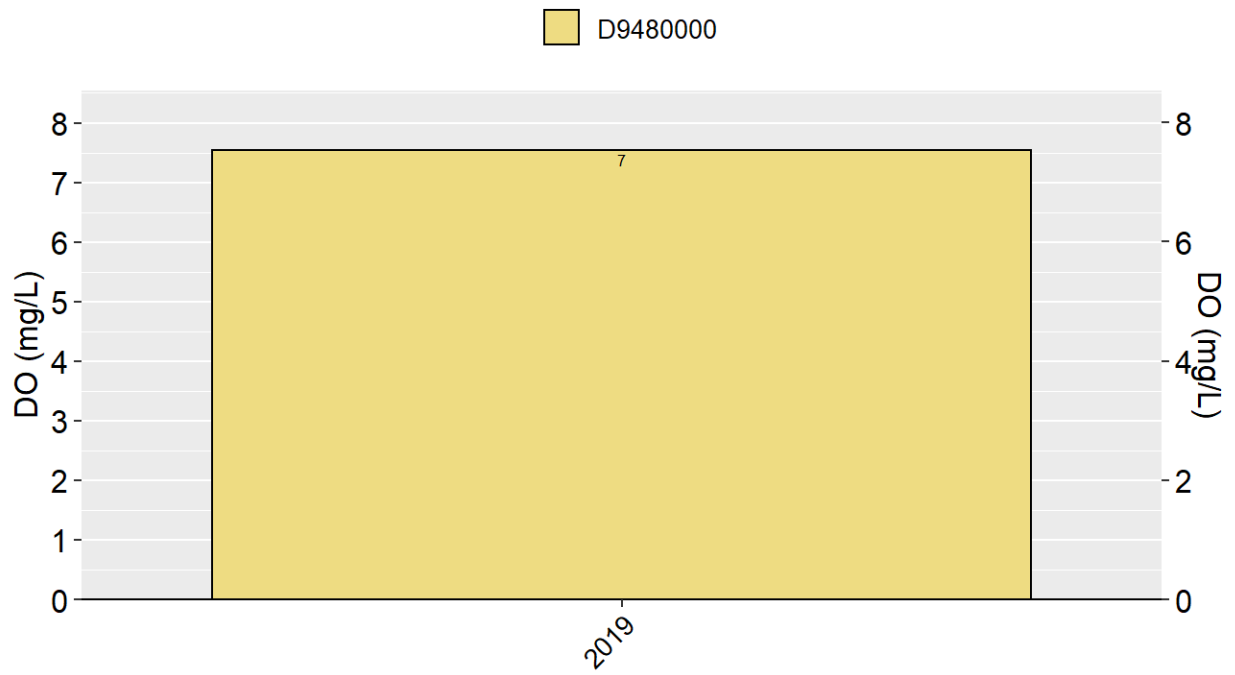
Yearly Average Values



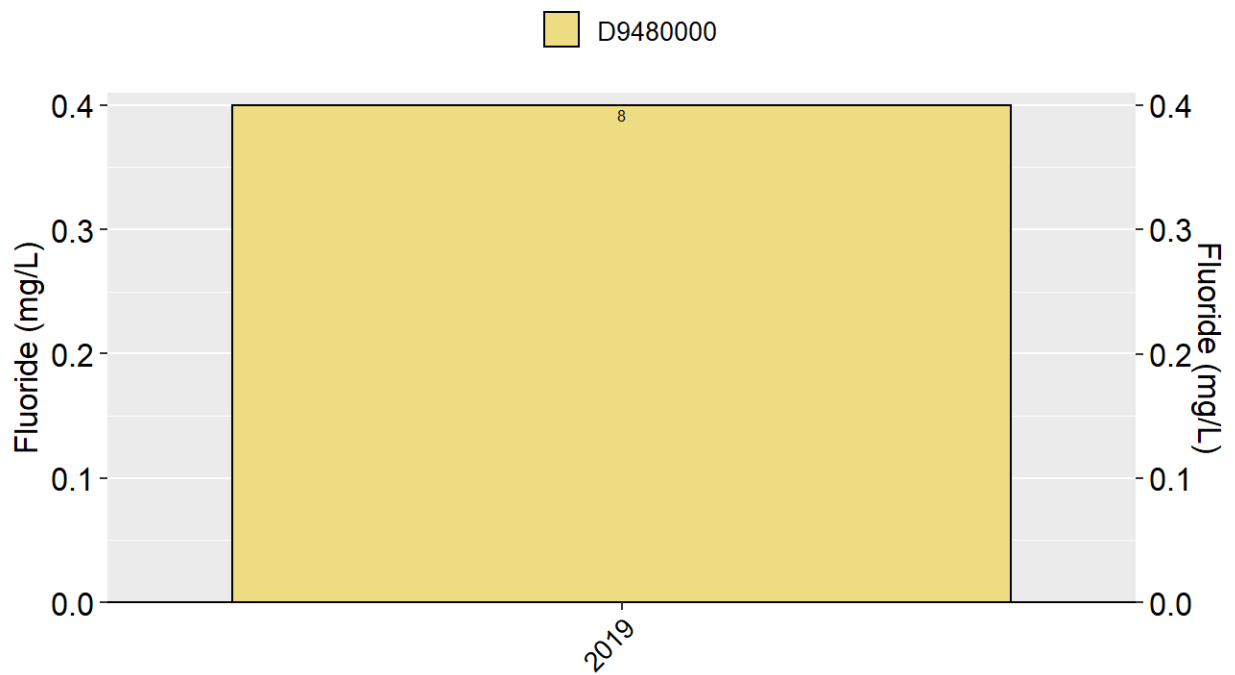
Unnamed Tributary (Pollock Swamp) nr SR 1316 Coffield Rd nr Valhalla Ambient Monitoring Station Water Quality Data with Number of Samples Collected inside the Bar, Annual Means, Annual Median, and Annual Geometric Means.



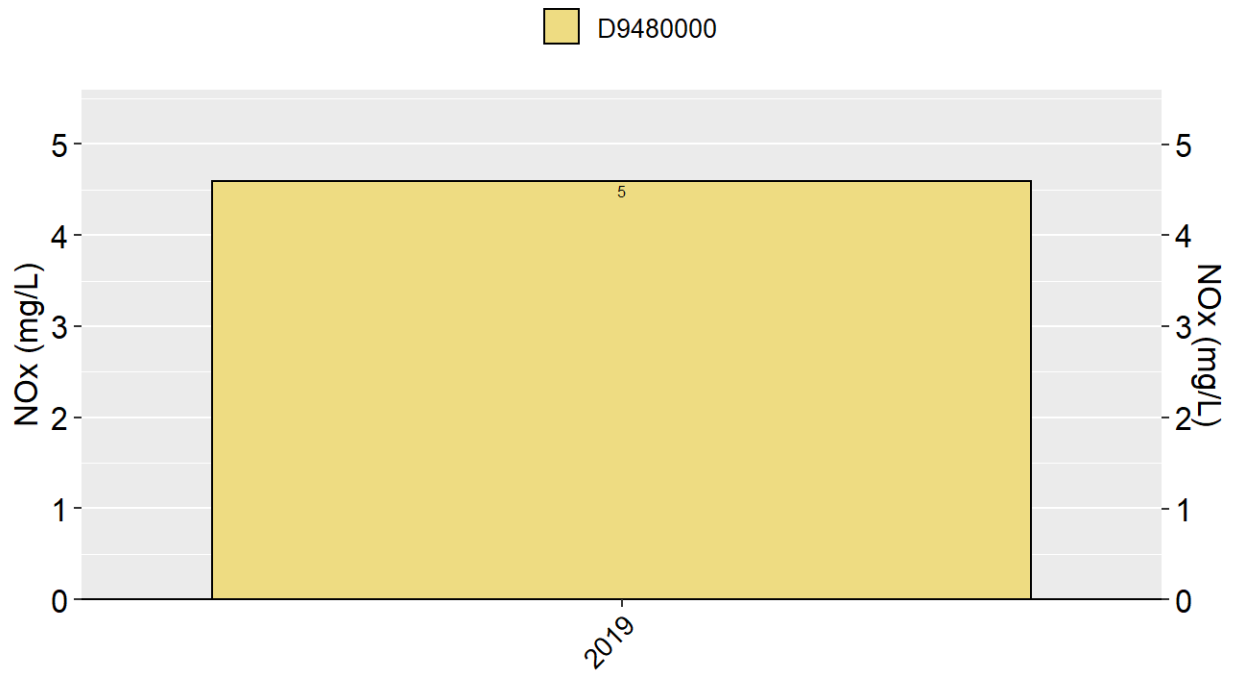
Yearly Average Values



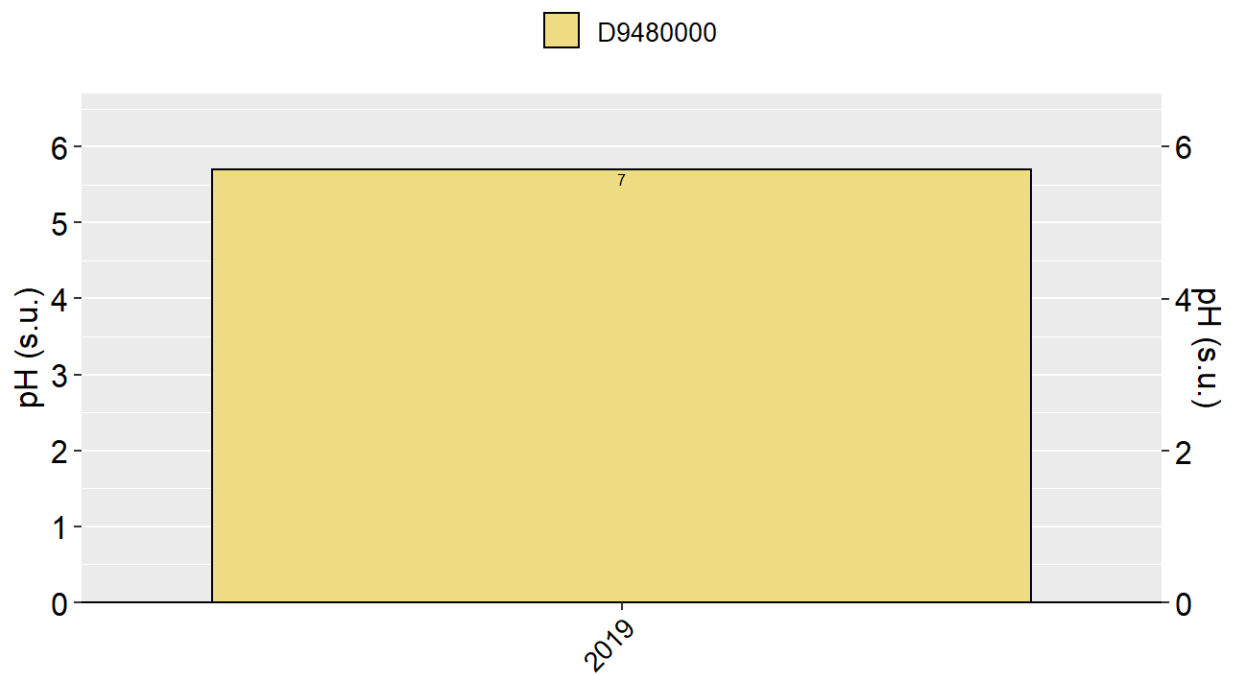
Yearly Average Values

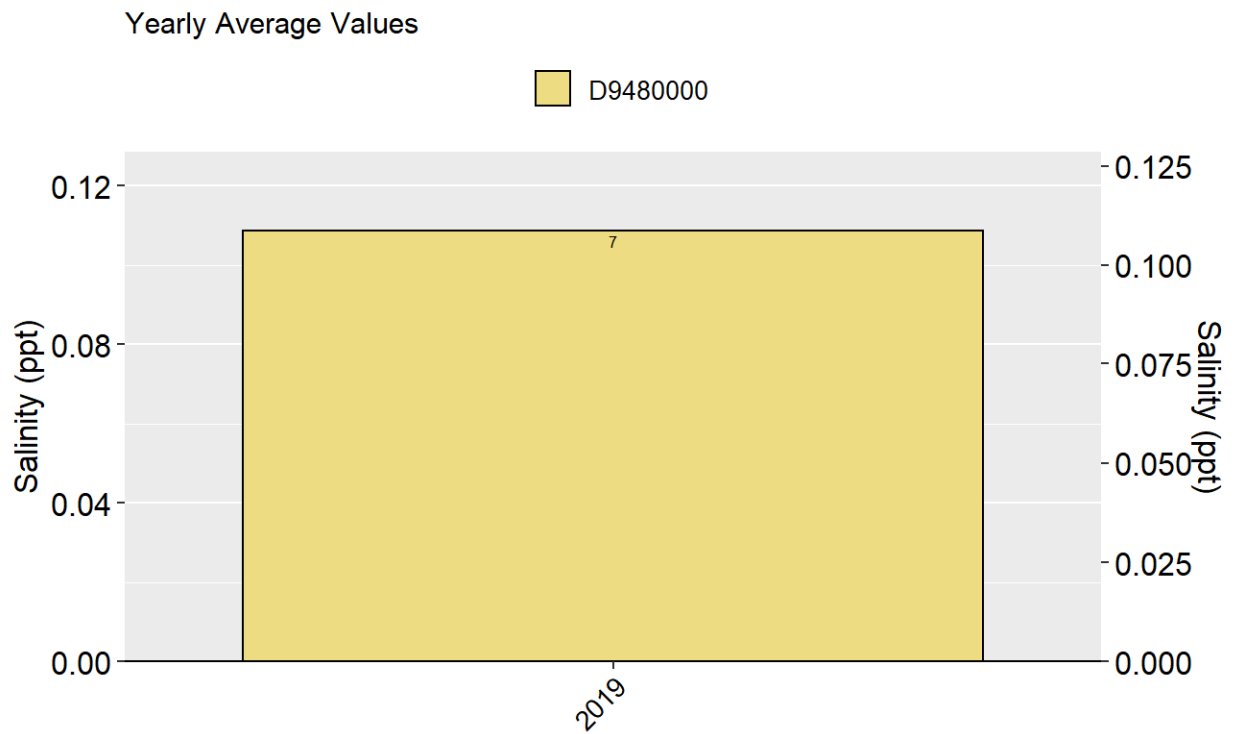
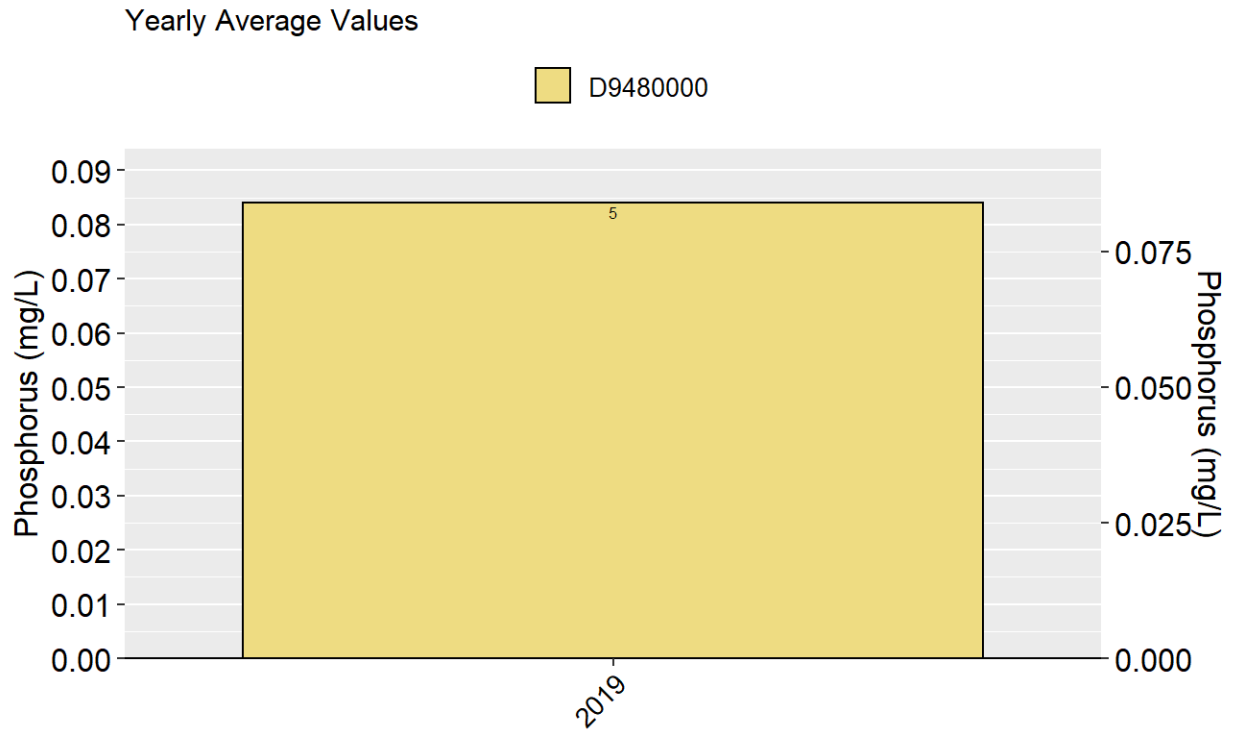


### Yearly Average Values



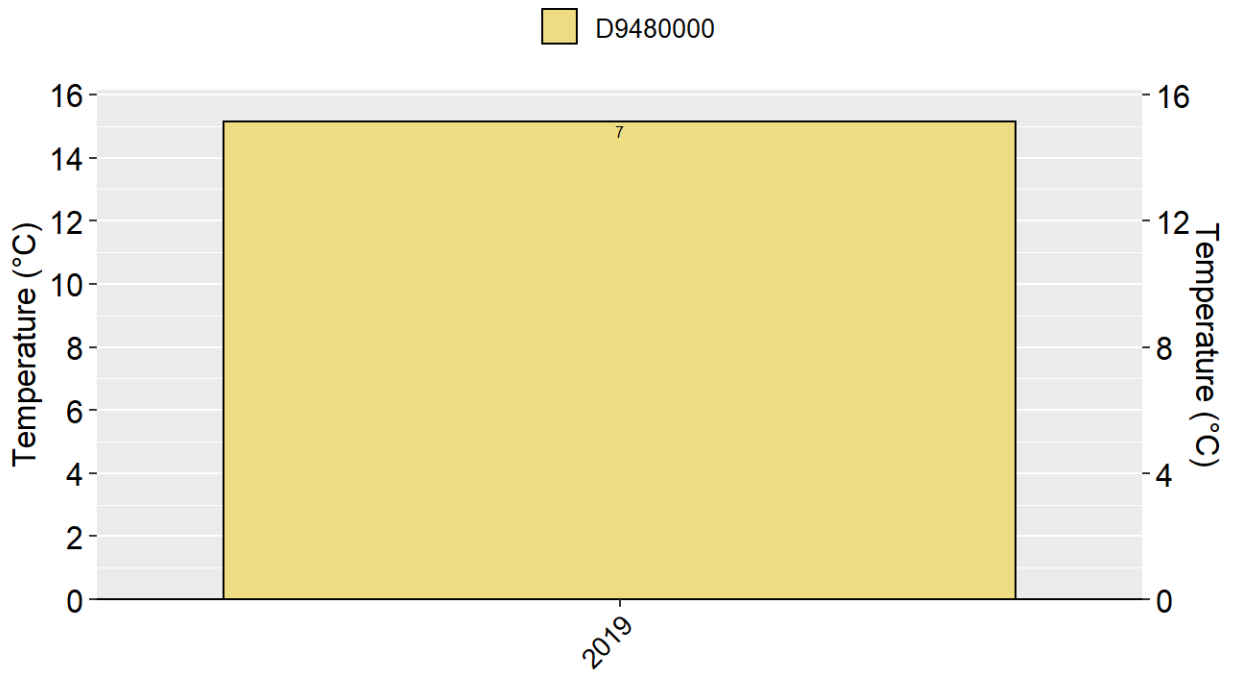
### Yearly Median Values



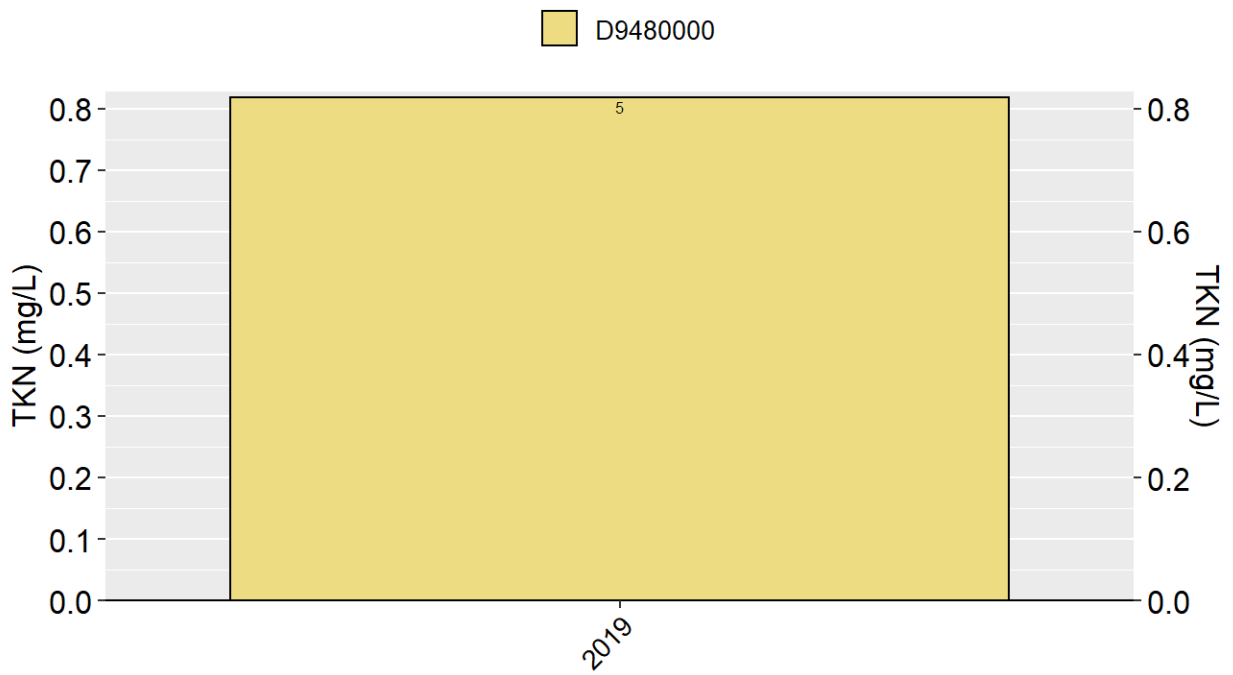




Yearly Average Values



Yearly Average Values



Yearly Average Values

