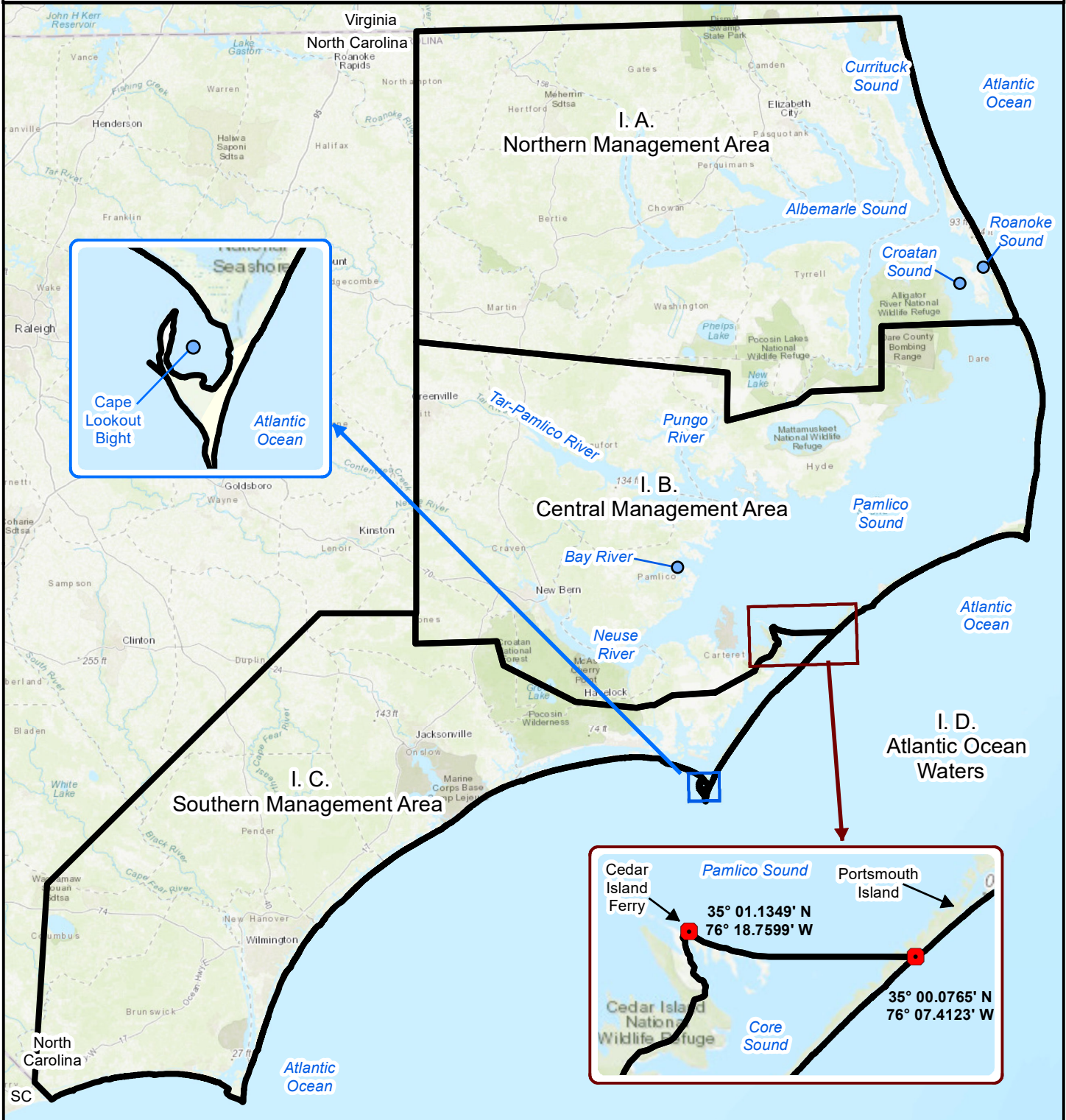
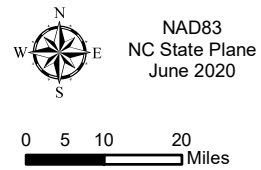


Maps are provided for illustrative purposes to assist the public.  
 Maps do not supersede existing rules or proclamations.

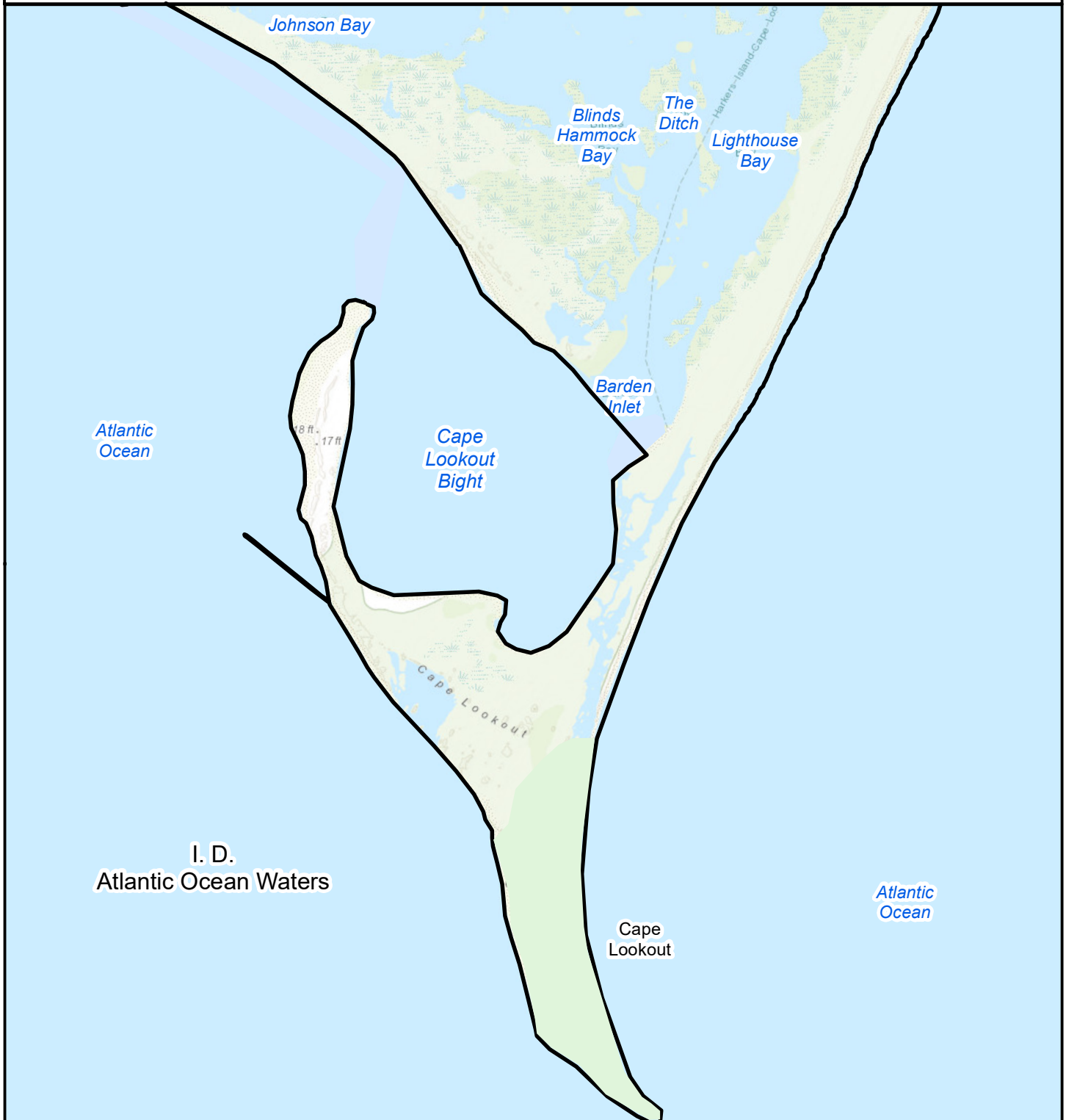


**PROCLAMATION  
 FF-25-2020**



**Map 1**

Maps are provided for illustrative purposes to assist the public.  
Maps do not supersede existing rules or proclamations.




**PROCLAMATION  
FF-25-2020**

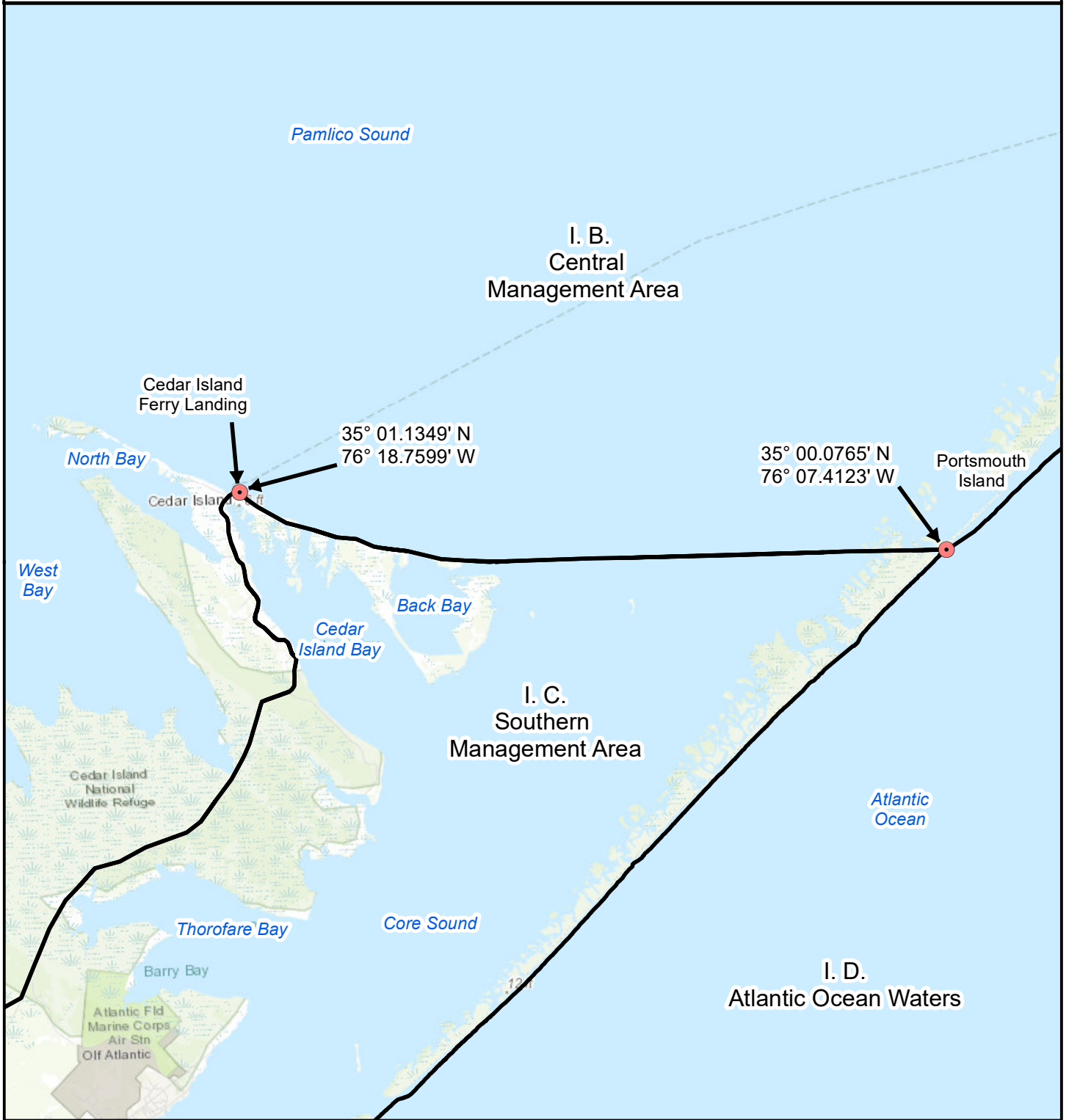
**Map 2**



NAD83  
NC State Plane  
June 2020



Maps are provided for illustrative purposes to assist the public.  
Maps do not supersede existing rules or proclamations.



**PROCLAMATION  
FF-25-2020**

**Map 3**



NAD83  
NC State Plane  
June 2020

