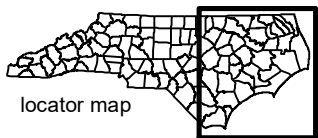
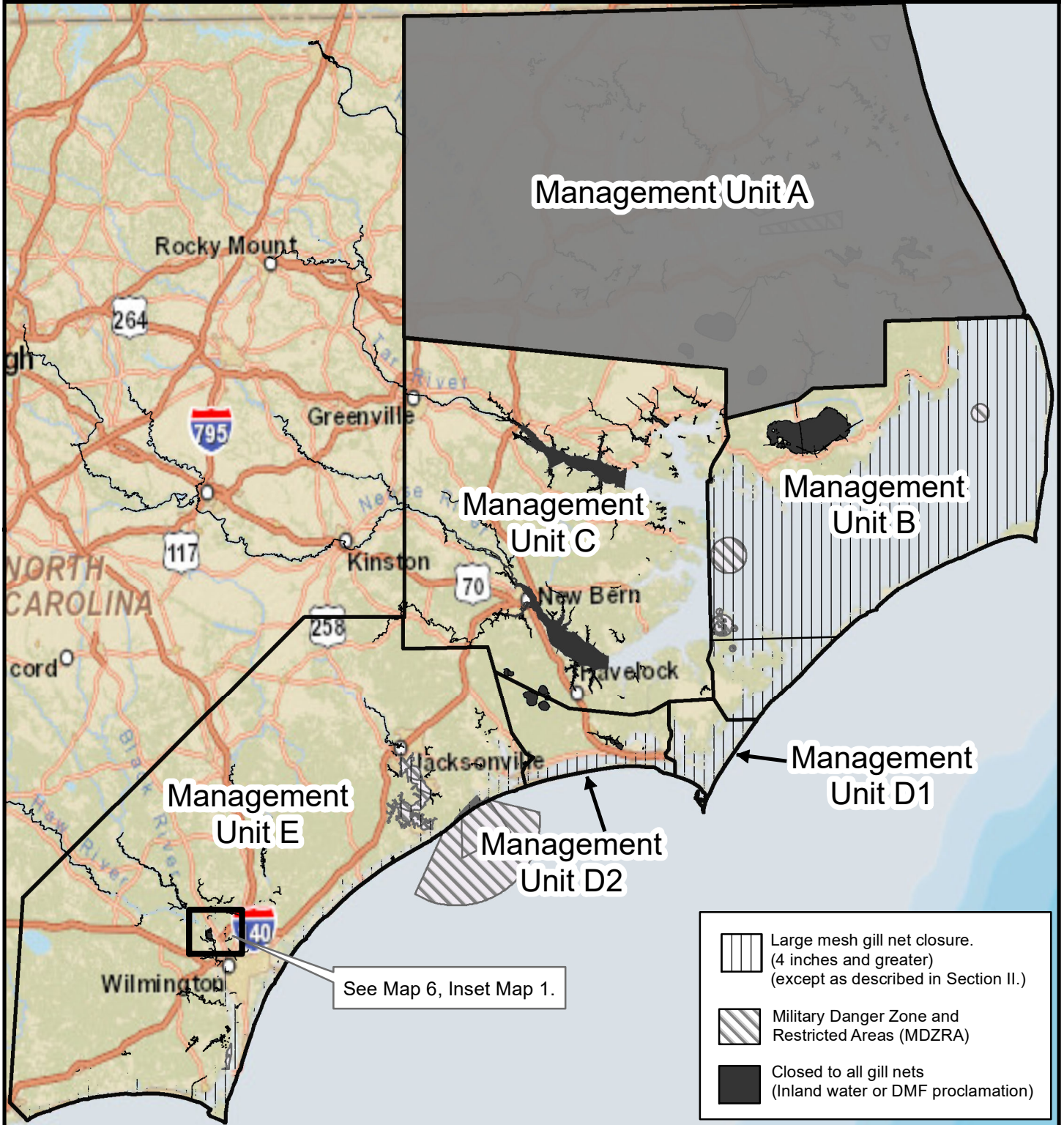
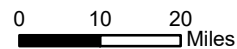
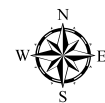


Maps are provided for illustrative purposes to assist the public.
Maps do not supersede existing rules or proclamations.



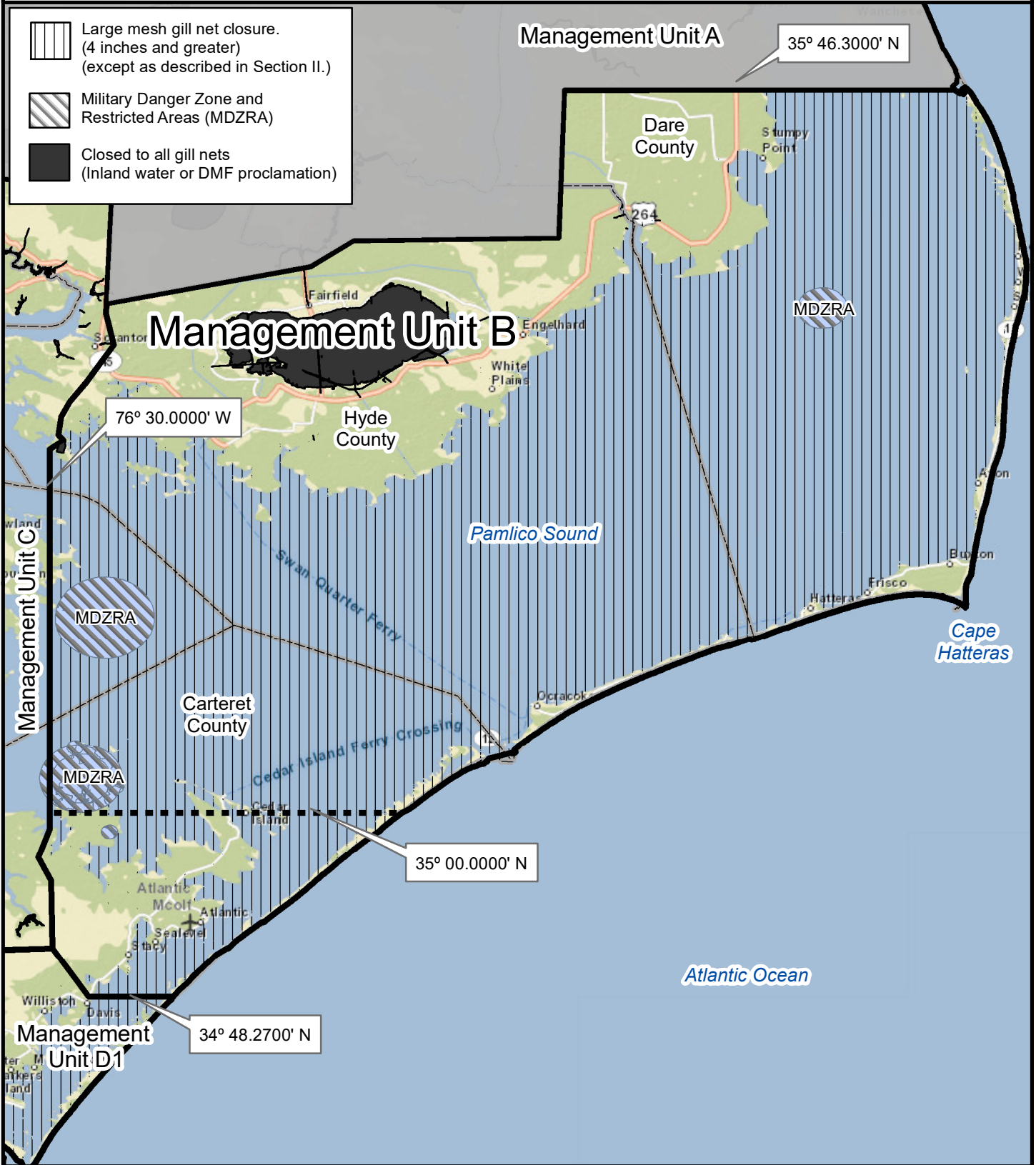
PROCLAMATION M-2-2020



map date: February 2020

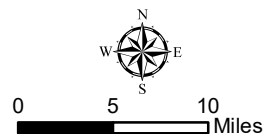
Background image provided by ESRI Streetmap.

Maps are provided for illustrative purposes to assist the public.
 Maps do not supersede existing rules or proclamations.



PROCLAMATION
M-2-2020

Map 2



map date: February 2020

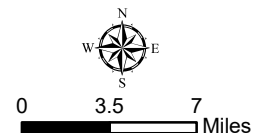


Background image provided by ESRI Streetmap.

Maps are provided for illustrative purposes to assist the public.
 Maps do not supersede existing rules or proclamations.



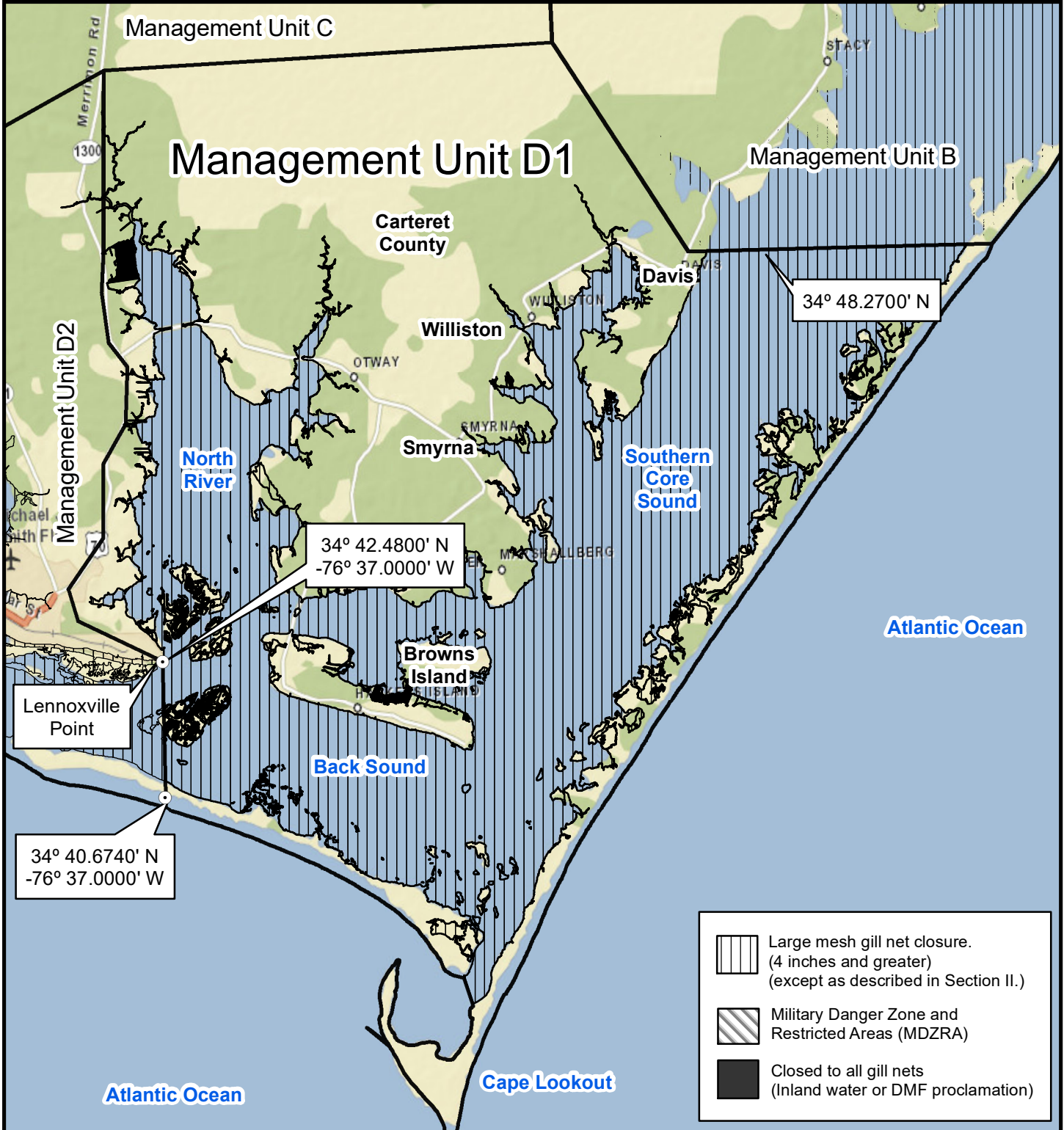
**PROCLAMATION
M-2-2020**



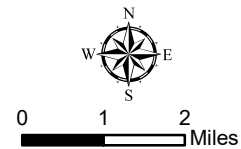
Background image provided by ESRI Streetmap.

map date: February 2020

Maps are provided for illustrative purposes to assist the public.
 Maps do not supersede existing rules or proclamations.



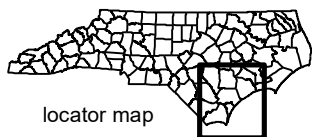
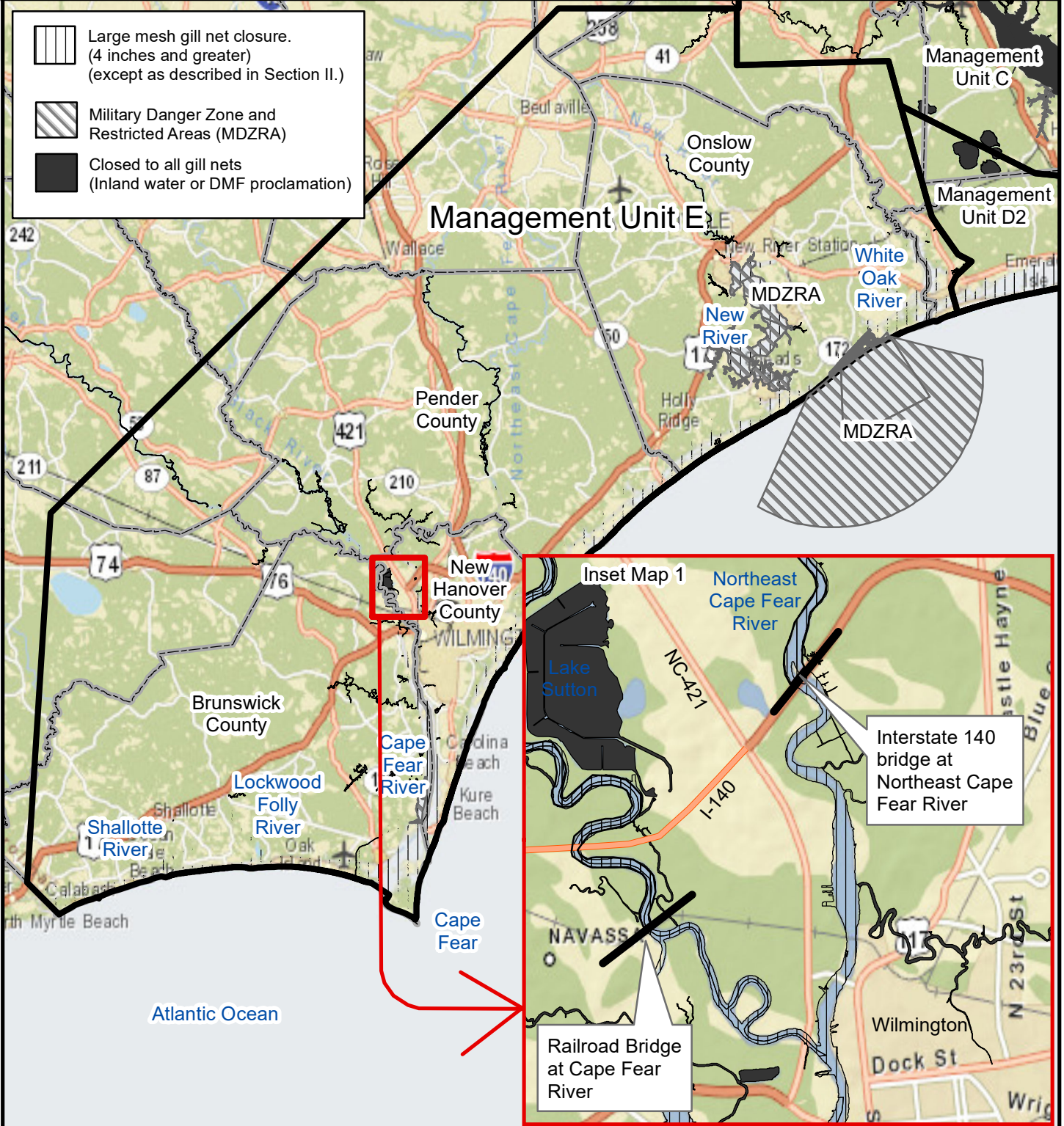
PROCLAMATION
 M-2-2020



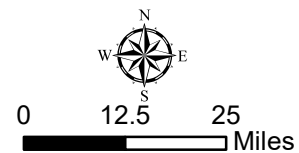
Background image is NOAA chart 11544.

map date: February 2020

Maps are provided for illustrative purposes to assist the public.
 Maps do not supersede existing rules or proclamations.



PROCLAMATION
 M-2-2020



Background image provided by ESRI Streetmap.

map date: February 2020