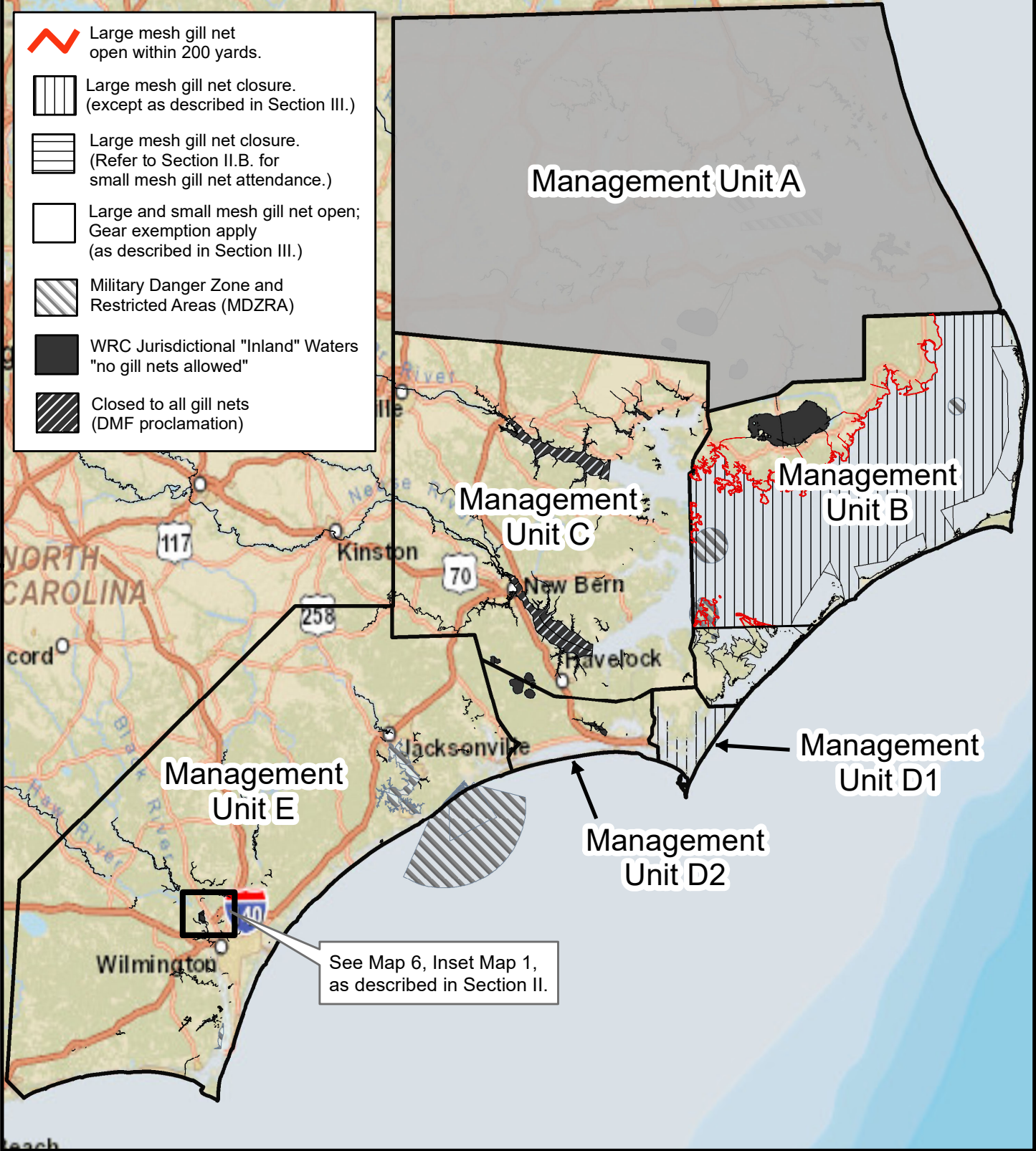
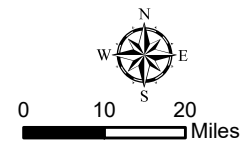


Maps are provided for illustrative purposes to assist the public.
 Maps do not supersede existing rules or proclamations.



PROCLAMATION
M-15-2020

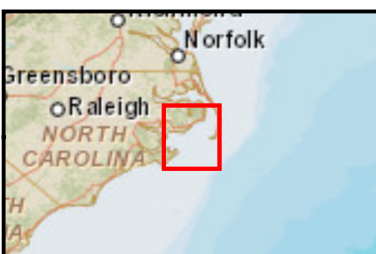
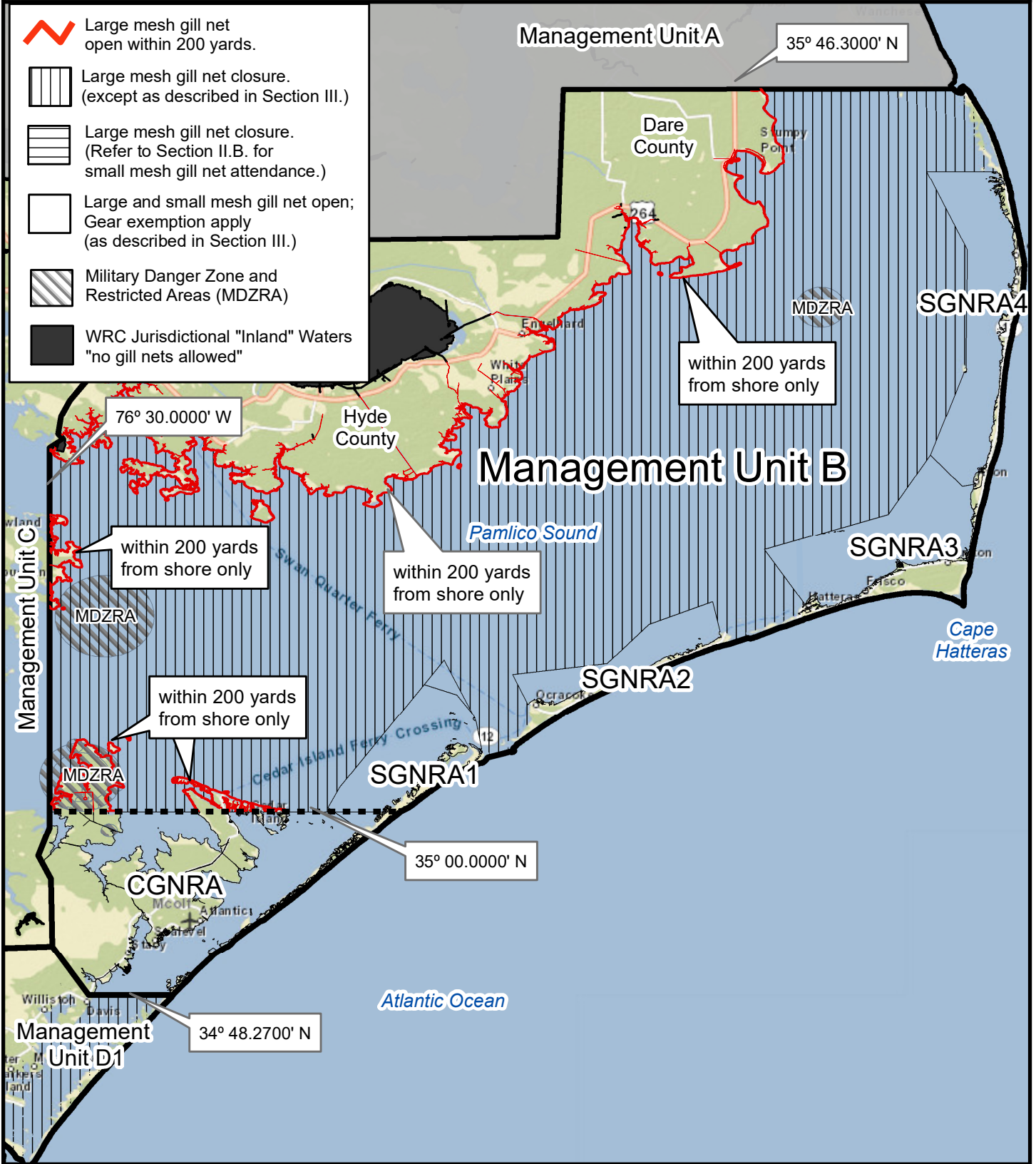
Map 1



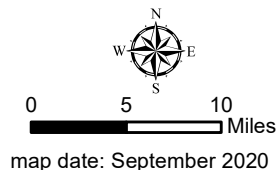
map date: September 2020



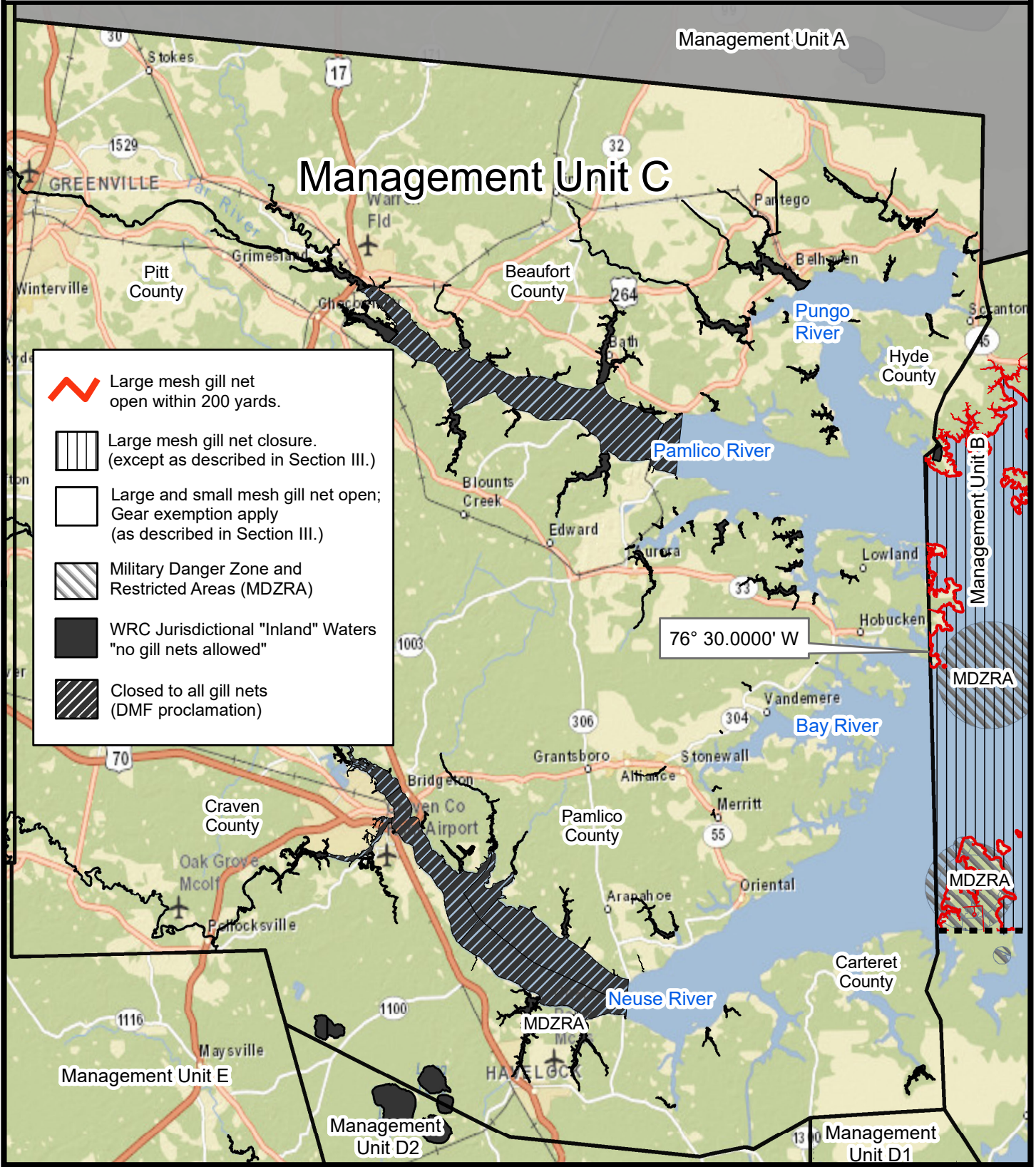
Maps are provided for illustrative purposes to assist the public.
 Maps do not supersede existing rules or proclamations.



PROCLAMATION
 M-15-2020
 Map 2

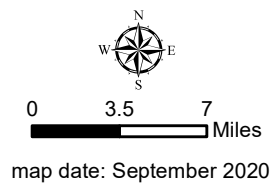


Maps are provided for illustrative purposes to assist the public.
 Maps do not supersede existing rules or proclamations.

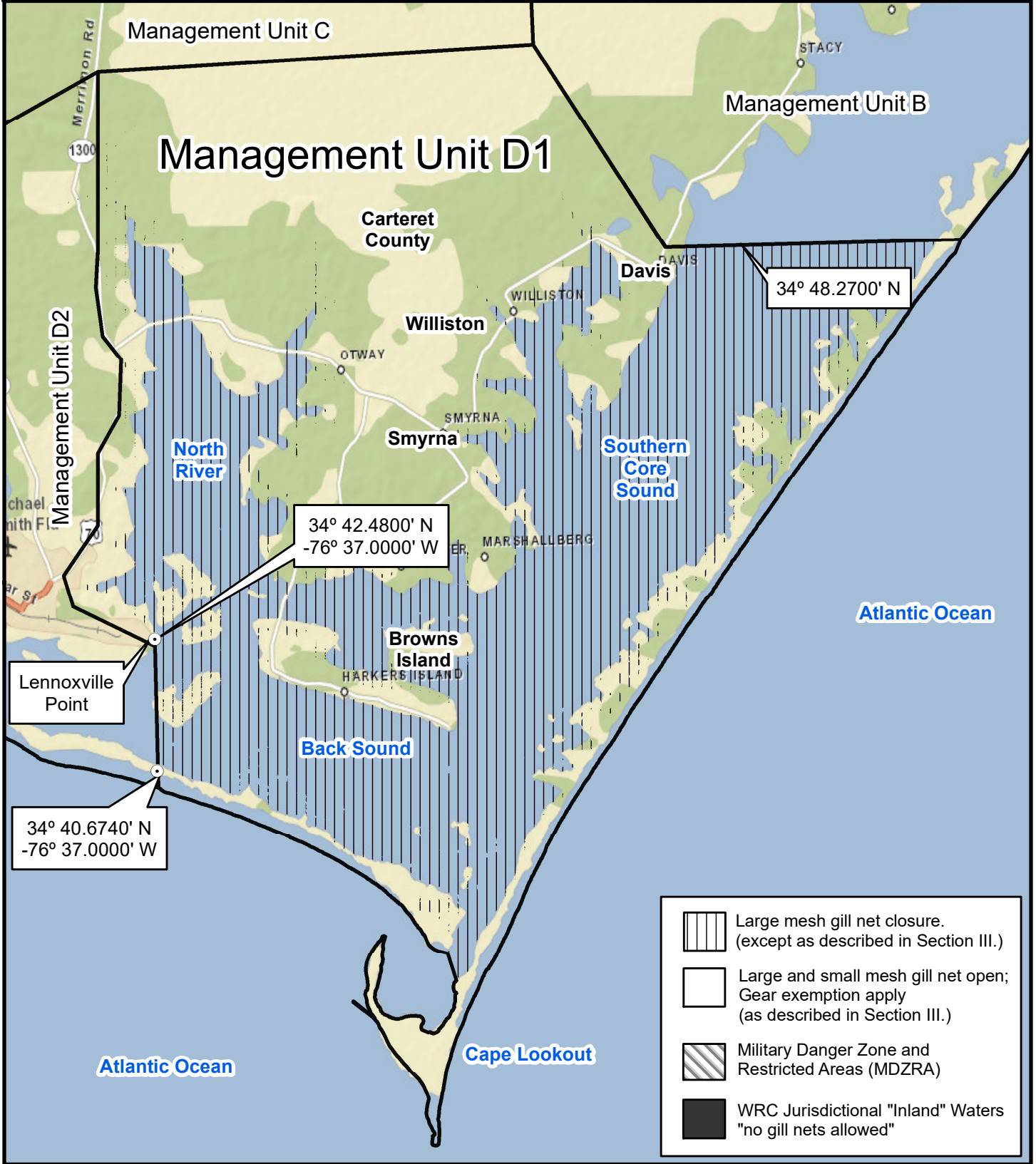


**PROCLAMATION
M-15-2020**

Map 3

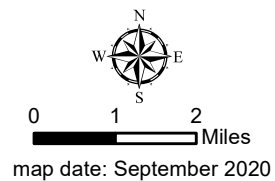


Maps are provided for illustrative purposes to assist the public.
 Maps do not supersede existing rules or proclamations.







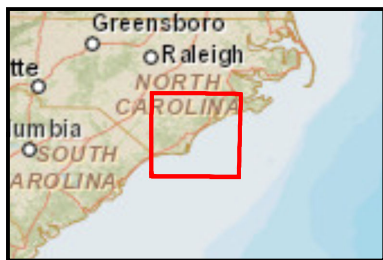
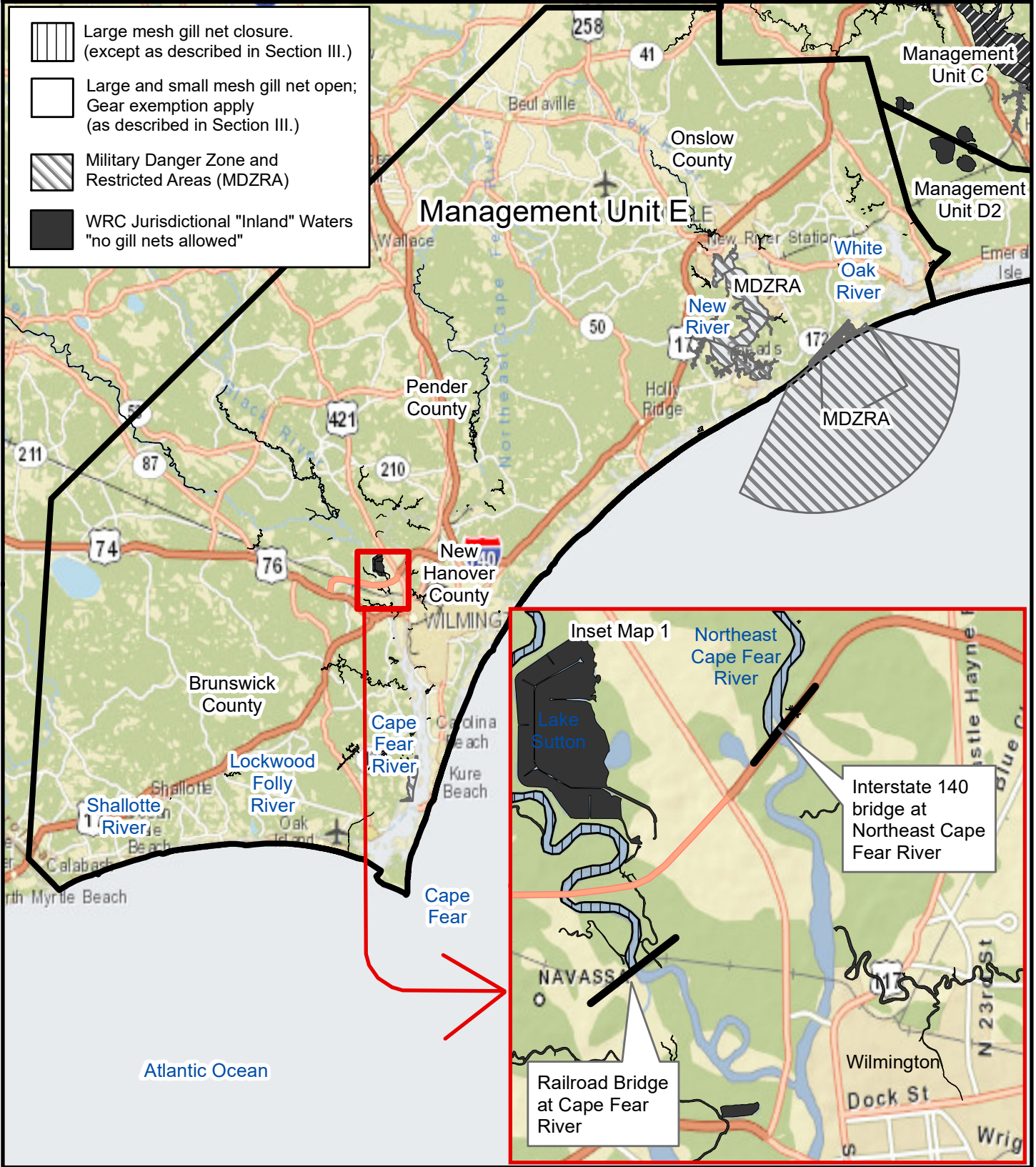
**PROCLAMATION
M-15-2020**

Map 4



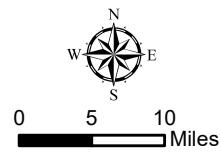
Maps are provided for illustrative purposes to assist the public.
 Maps do not supersede existing rules or proclamations.

-  Large mesh gill net closure.
(except as described in Section III.)
-  Large and small mesh gill net open;
Gear exemption apply
(as described in Section III.)
-  Military Danger Zone and
Restricted Areas (MDZRA)
-  WRC Jurisdictional "Inland" Waters
"no gill nets allowed"



PROCLAMATION
 M-15-2020

Map 6



map date: September 2020

