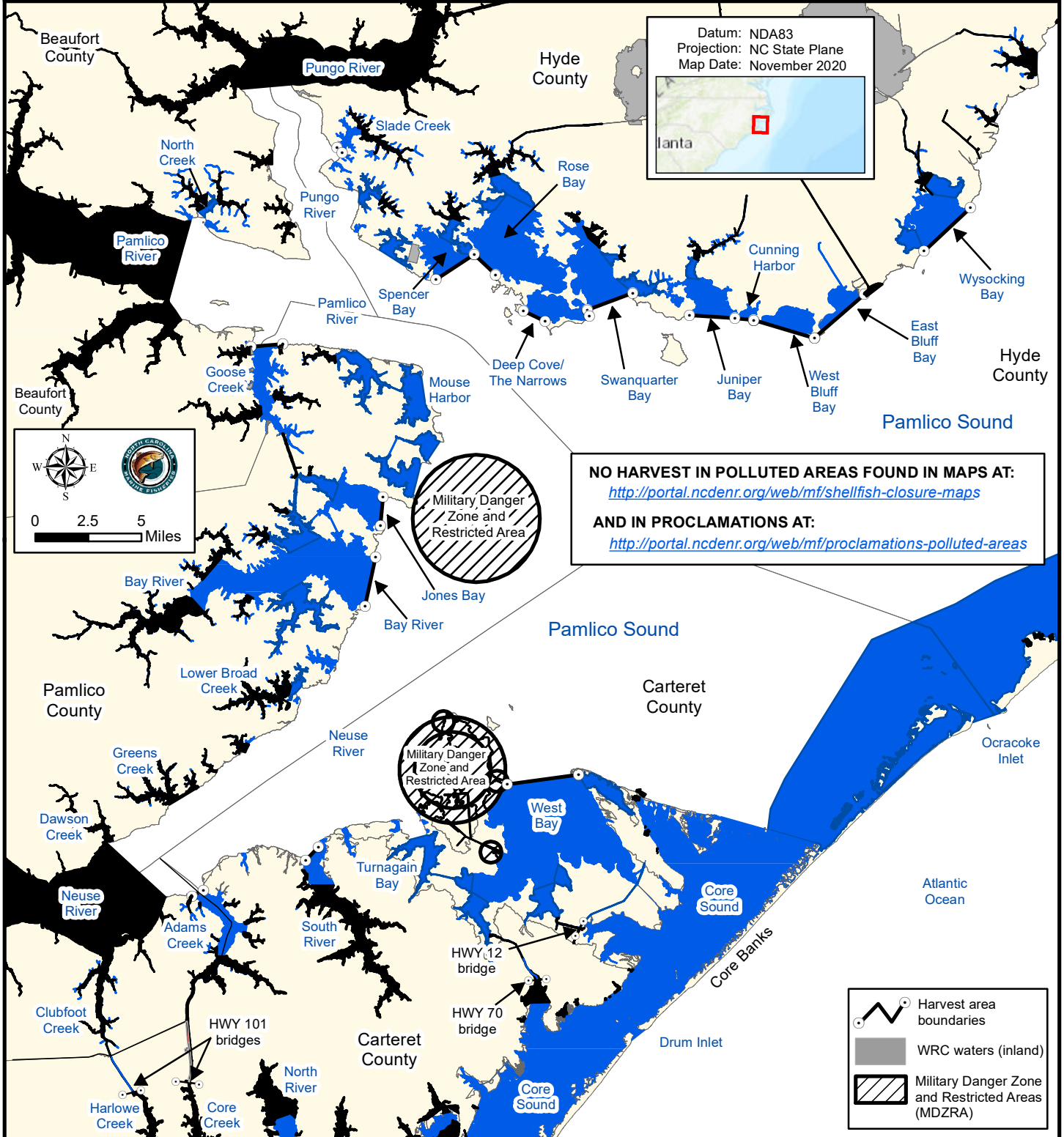



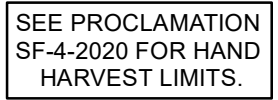




Maps are provided for illustrative purposes to assist the public.
 Maps do not supersede existing rules or proclamations.



PROCLAMATION SF-6-2020

GEAR AND LIMIT RESTRICTIONS FOR MECHANICAL OYSTER HARVEST.

 15 bushels per fishing operation	 Mechanical Methods Prohibited	 NO HARVEST ALLOWED IN POLLUTED AREAS	 SEE PROCLAMATION SF-4-2020 FOR HAND HARVEST LIMITS.
 10 bushels per fishing operation	 Shellfish Sanitation Polluted Areas		

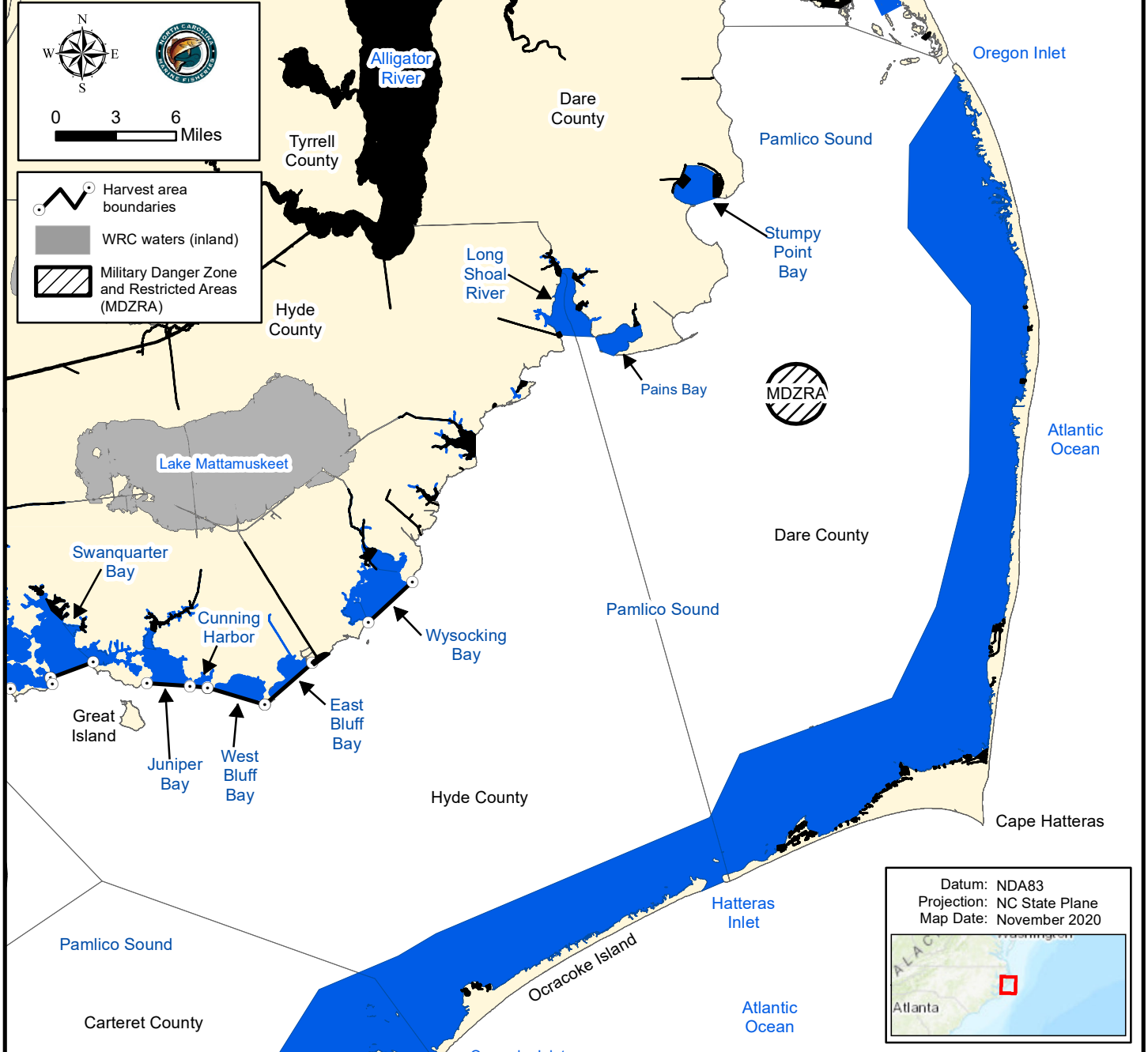
Maps are provided for illustrative purposes to assist the public.
 Maps do not supersede existing rules or proclamations.

NO HARVEST IN POLLUTED AREAS FOUND IN MAPS AT:

<http://portal.ncdenr.org/web/mf/shellfish-closure-maps>



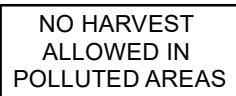
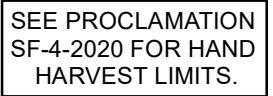


AND IN PROCLAMATIONS AT:

<http://portal.ncdenr.org/web/mf/proclamations-polluted-areas>



PROCLAMATION SF-6-2020

GEAR AND LIMIT RESTRICTIONS FOR MECHANICAL OYSTER HARVEST.

 15 bushels per fishing operation	 Mechanical Methods Prohibited	 NO HARVEST ALLOWED IN POLLUTED AREAS	 SEE PROCLAMATION SF-4-2020 FOR HAND HARVEST LIMITS.
 10 bushels per fishing operation	 Shellfish Sanitation polluted areas		